

Figure III-31. Surface Currents in the North Aleutian Basin Planning Area -- Bering Sea Subregion

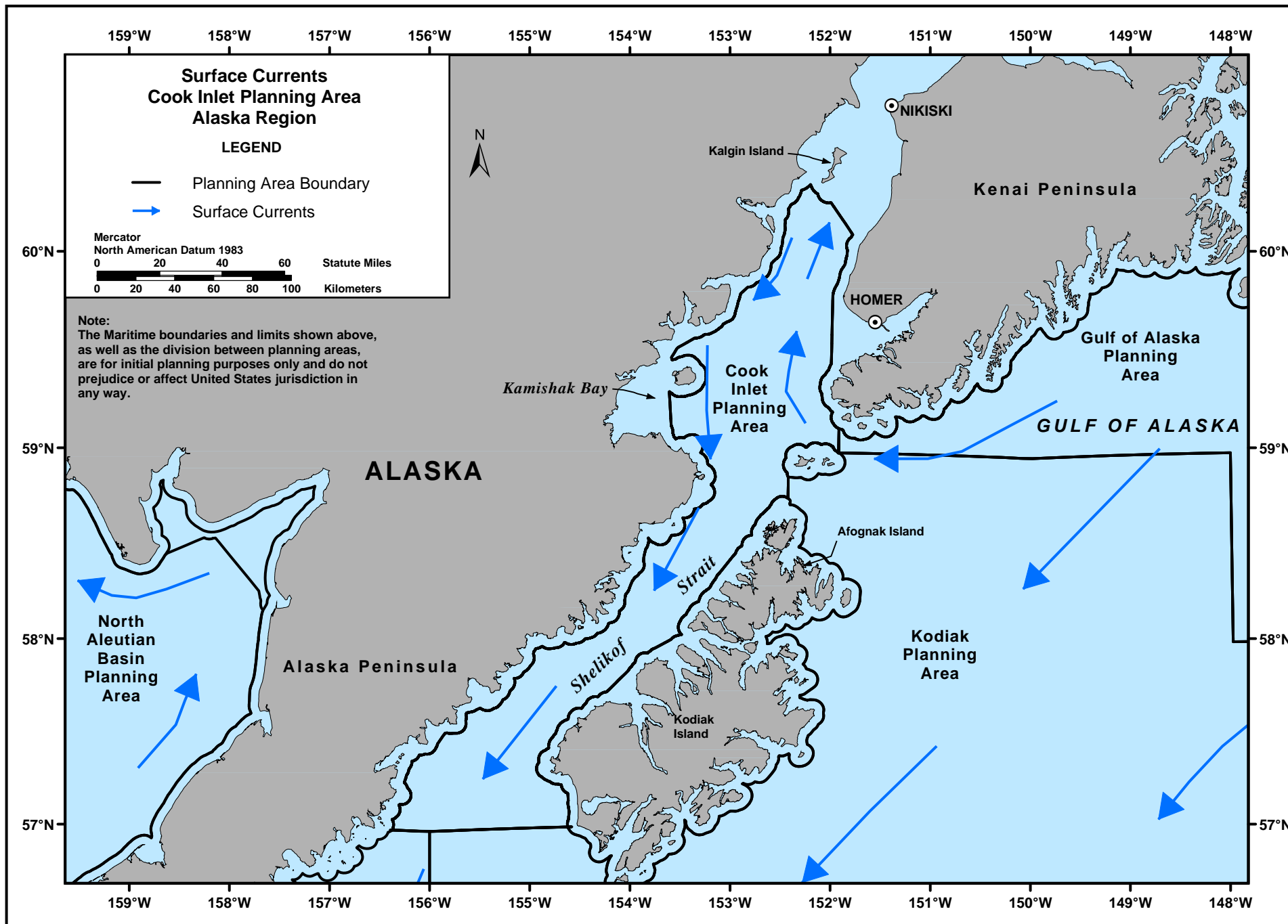


Figure III-32. Surface Currents in the Cook Inlet Planning Area -- South Alaska Subregion

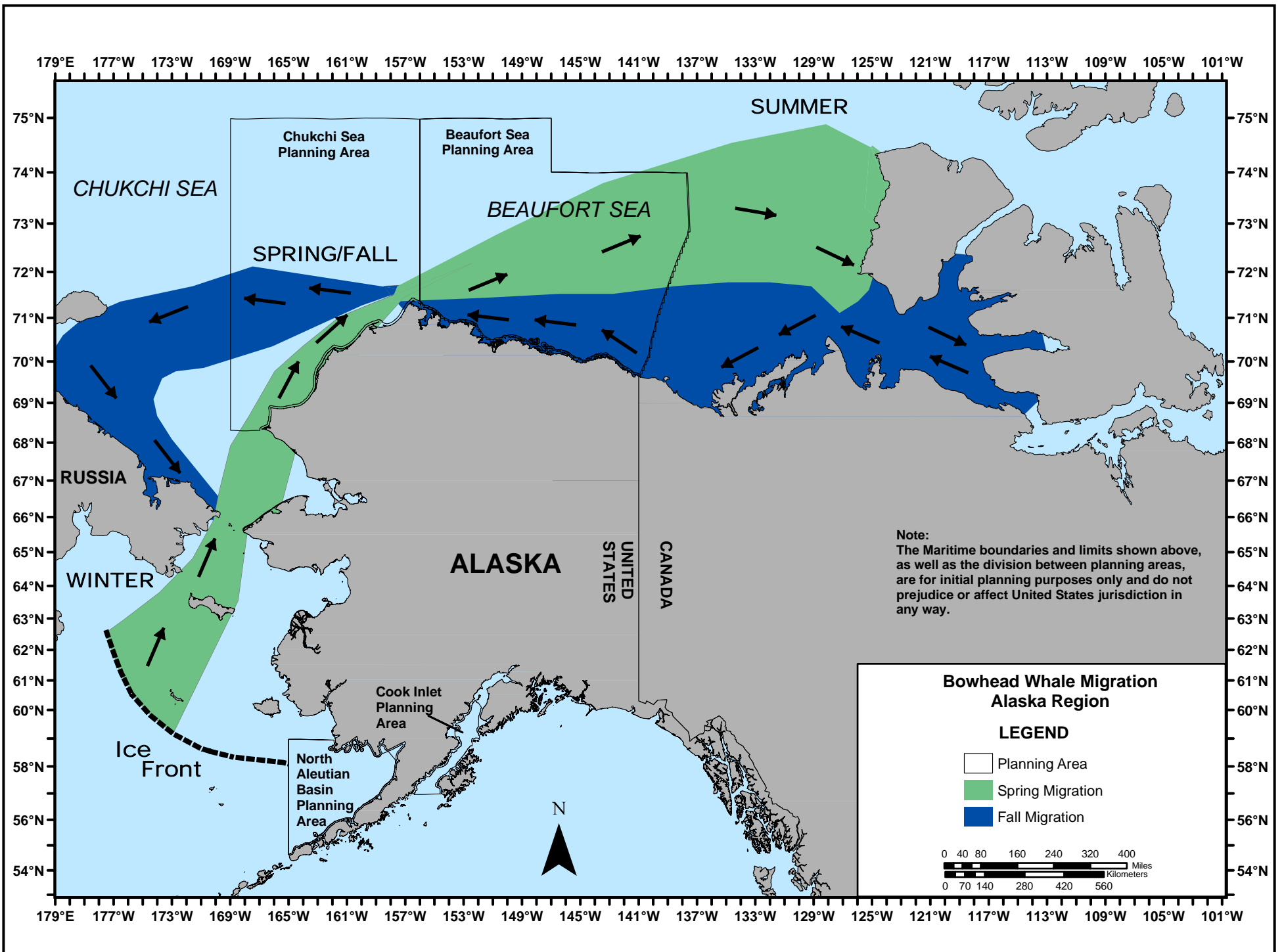


Figure III-33. General Bowhead Whale Migration Pattern -- Alaska

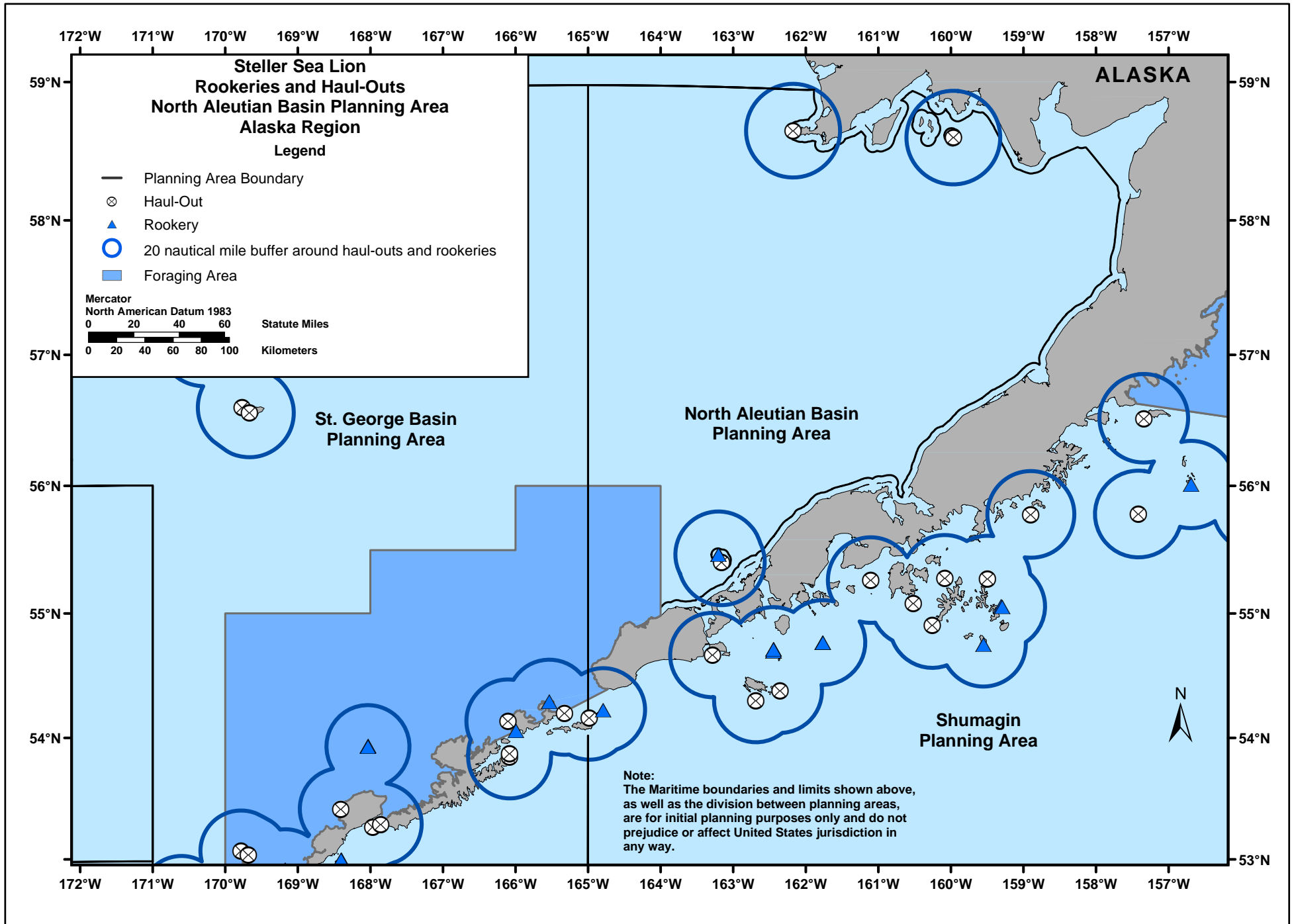


Figure III-34. Western Steller Sea Lion Rookeries and Haulouts -- Bering Sea Subregion

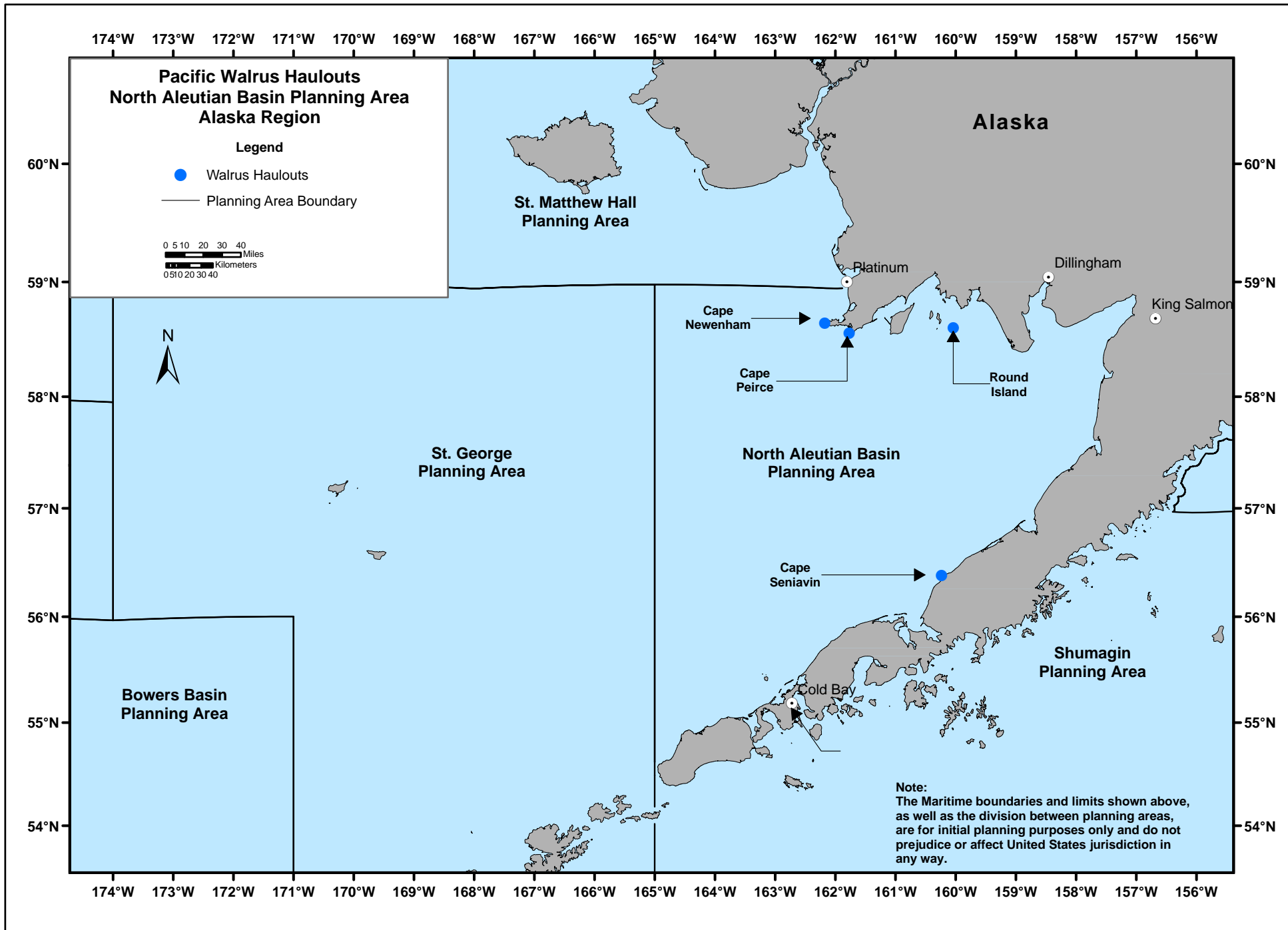


Figure III-35. Pacific Walrus Haulouts in the North Aleutian Basin Planning Area -- Bering Sea Subregion

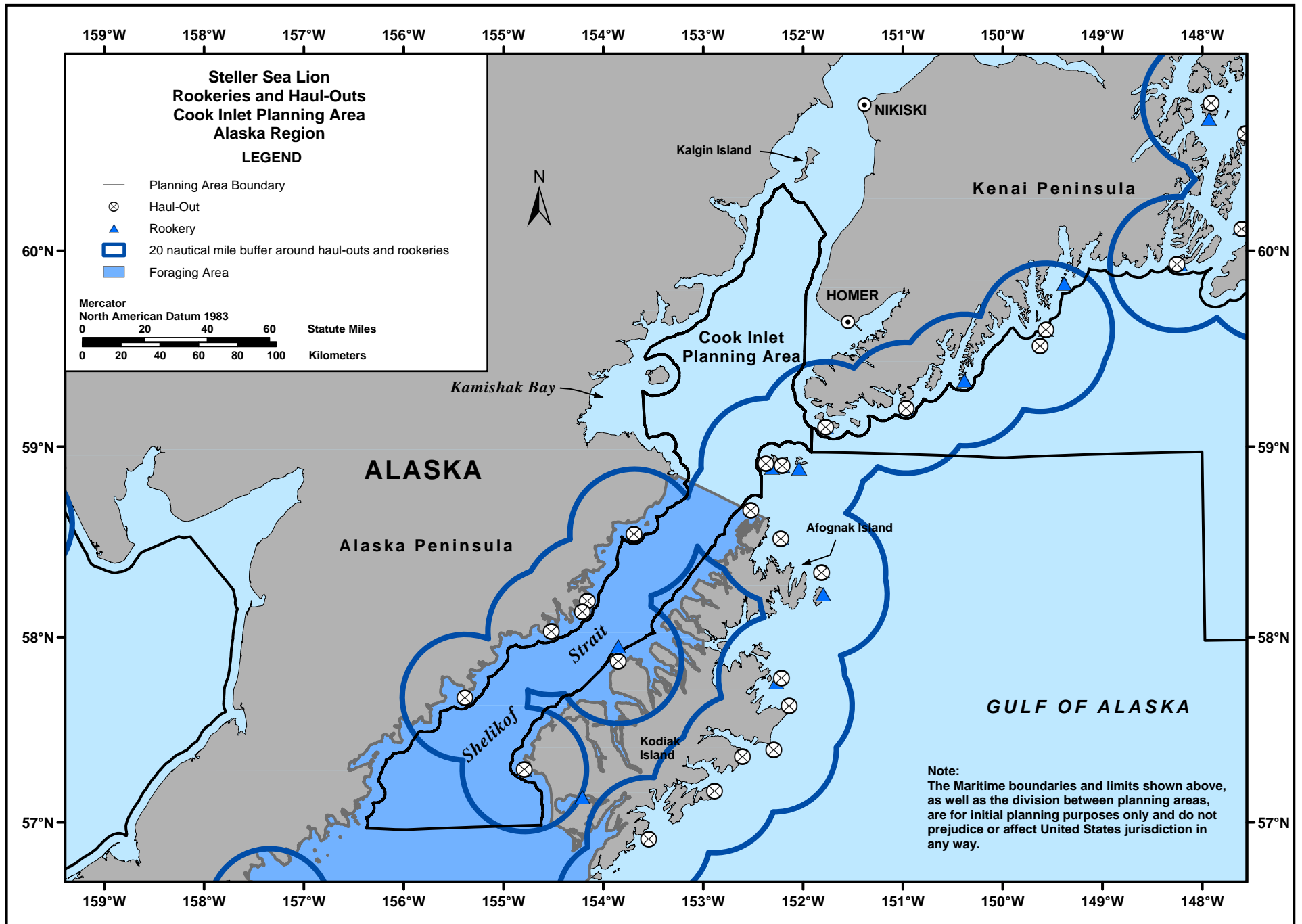


Figure III-36. Western Steller Sea Lion Rookeries and Haulouts in the Cook Inlet Planning Area -- South Alaska Subregion