

Figure III-25. Geologic Features in the Beaufort Sea and Chukchi Sea Planning Areas -- Arctic Subregion

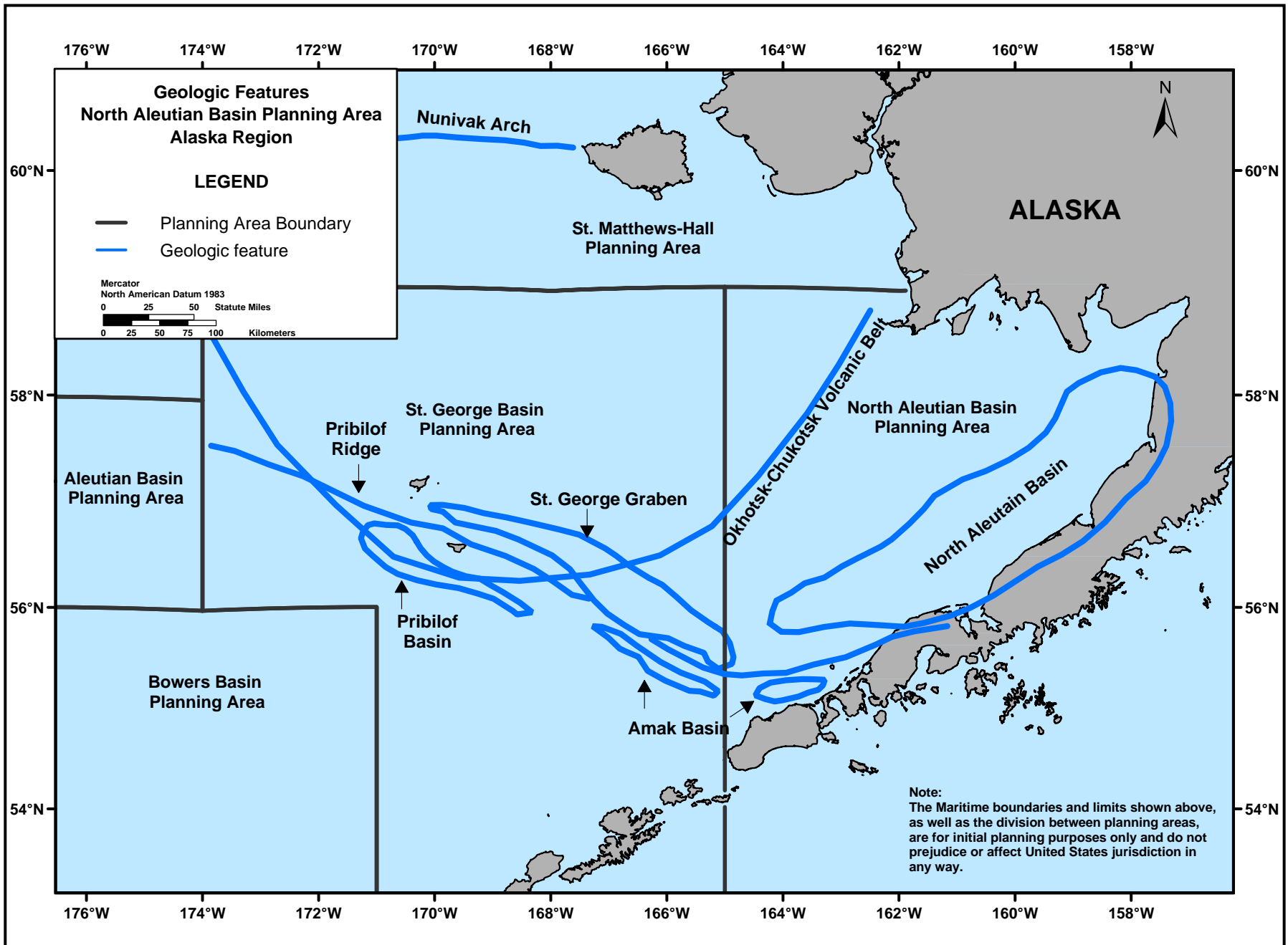


Figure III-26. Geologic Features in the North Aleutian Basin Planning Area -- Bering Sea Subregion

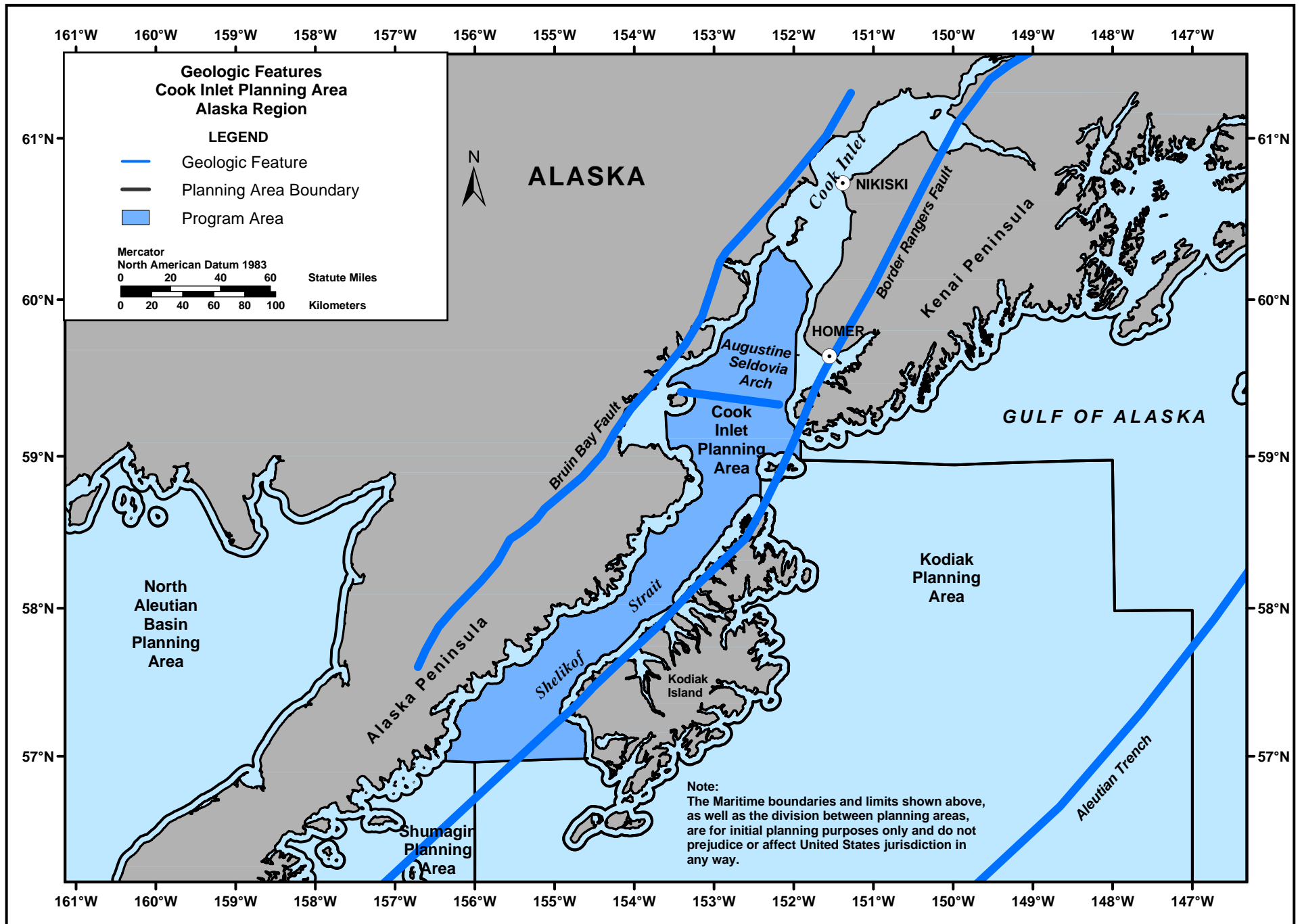


Figure III-27. Geologic Features in the Cook Inlet Planning Areas -- South Alaska Subregion

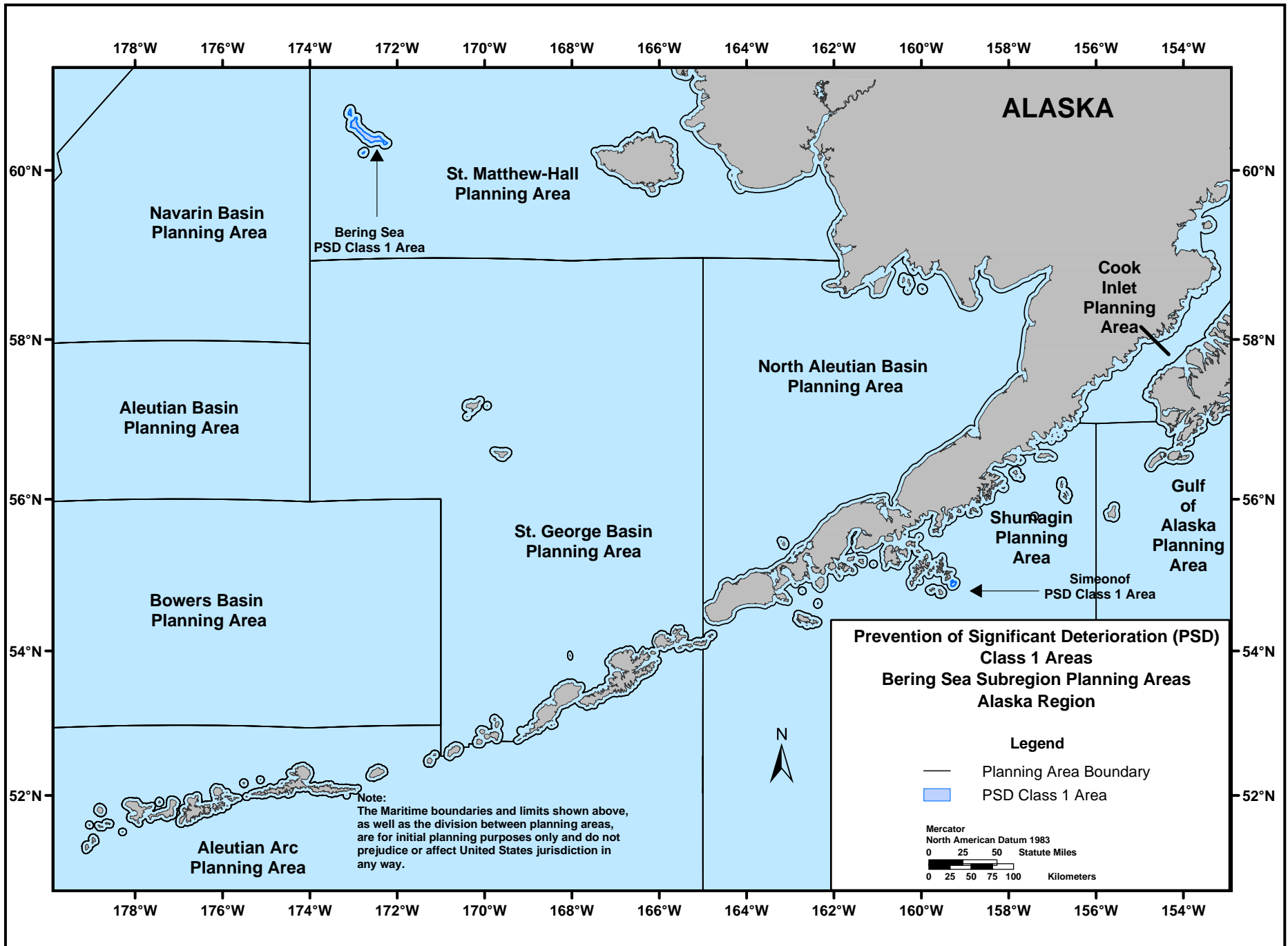


Figure III-28. PSD Class I Area -- Bering Sea Subregion

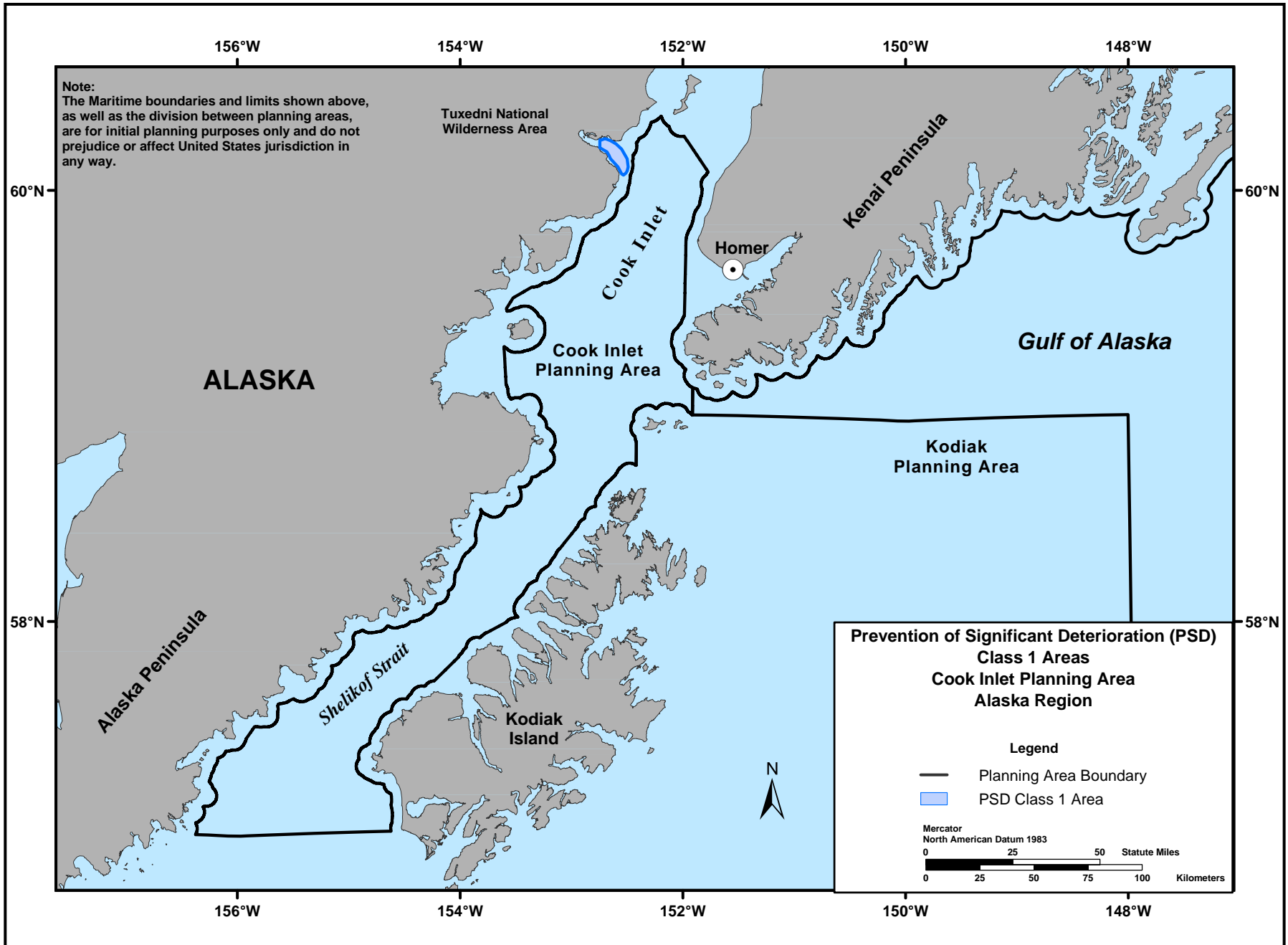


Figure III-29. PSD Class I Area in the Cook Inlet Planning Area -- South Alaska Subregion

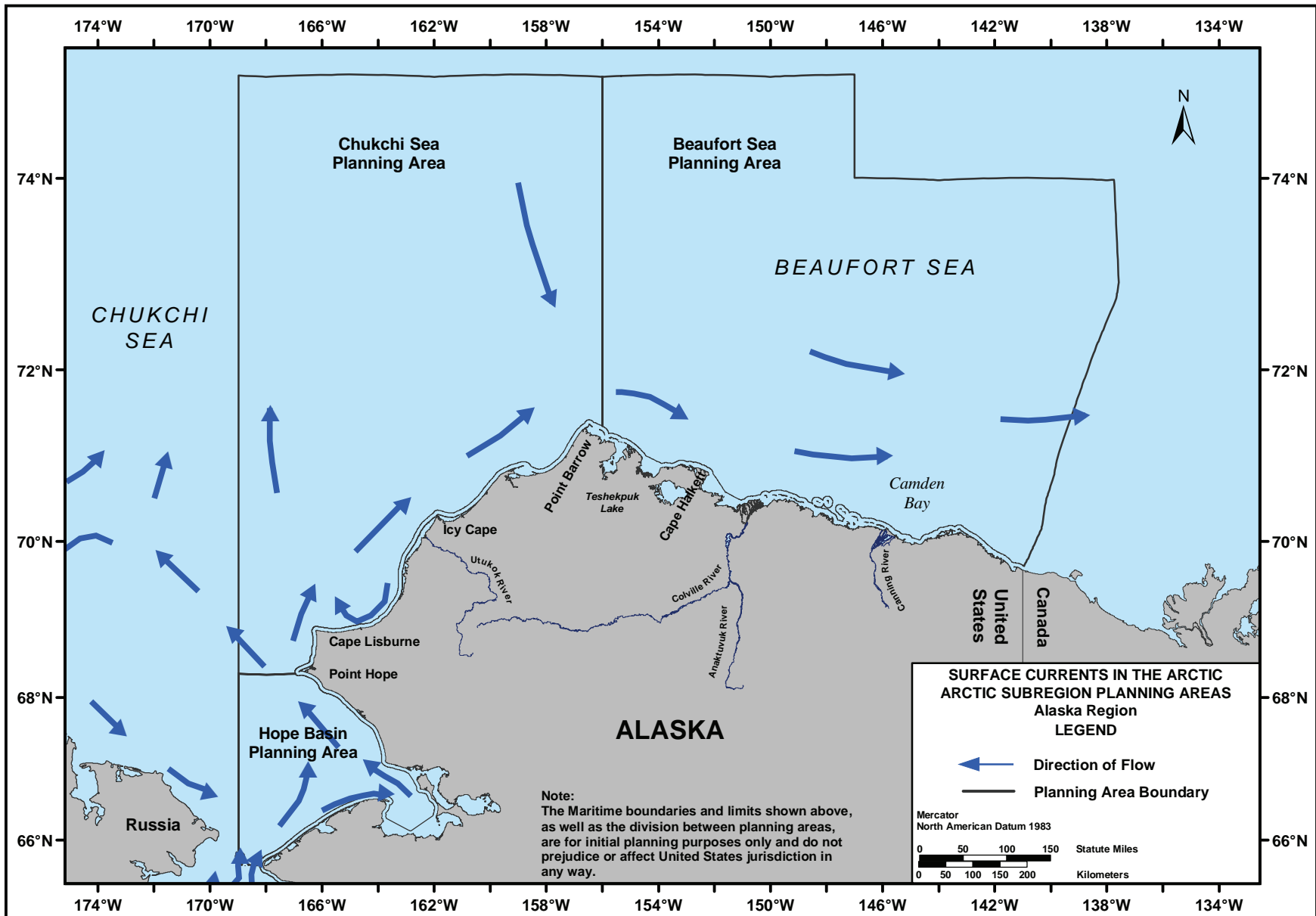


Figure III-30. Surface Currents -- Arctic Subregion