

Figure III-19. Onshore Environmental Justice/Infrastructure Locations -- Eastern Gulf of Mexico Planning Area (Alabama and Florida Minority Percentage Rates)

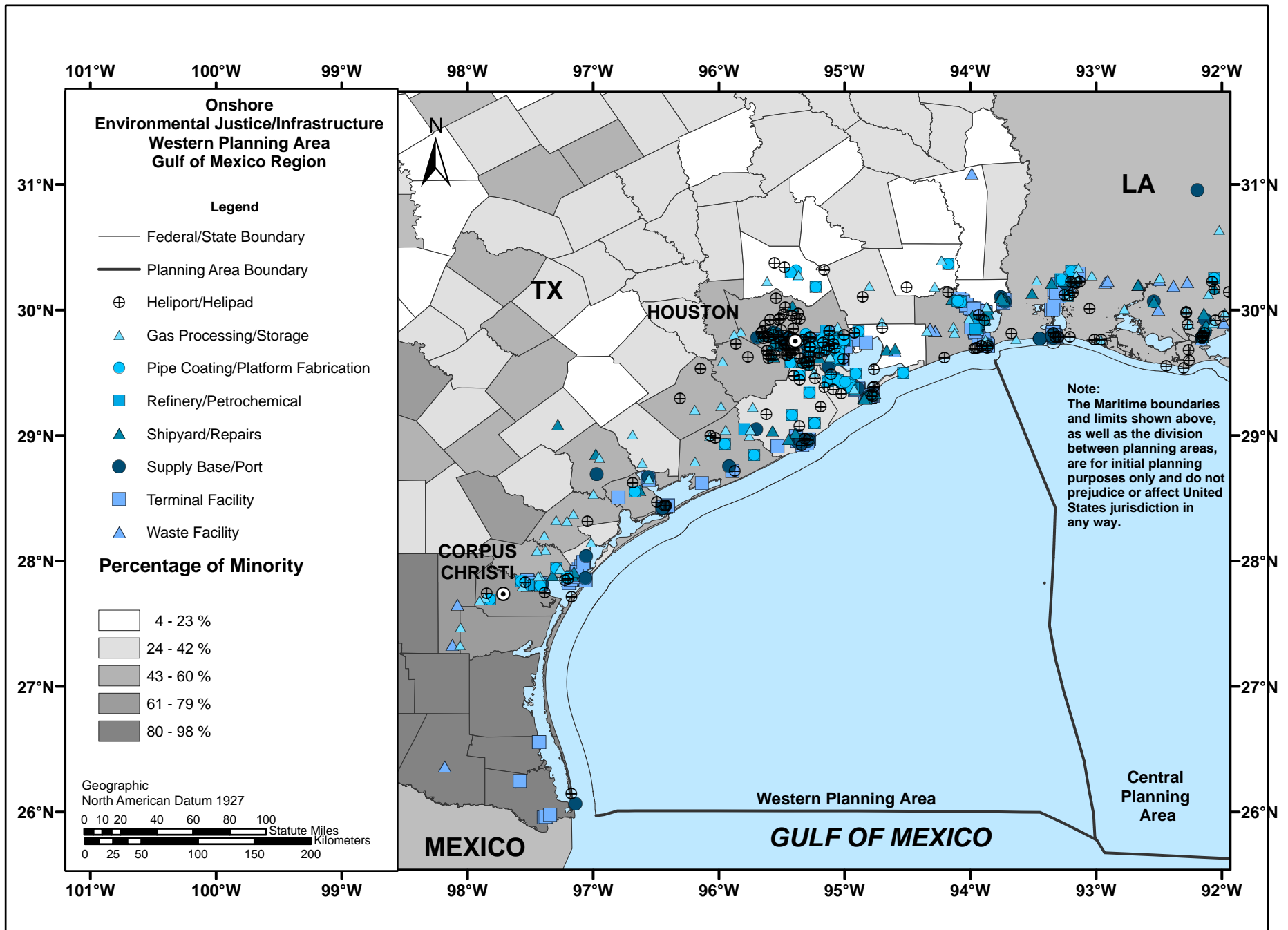


Figure III-20. Onshore Environmental Justice/Infrastructure Locations -- Western Gulf of Mexico Planning Area (Texas Low-Income Percentage Rates)

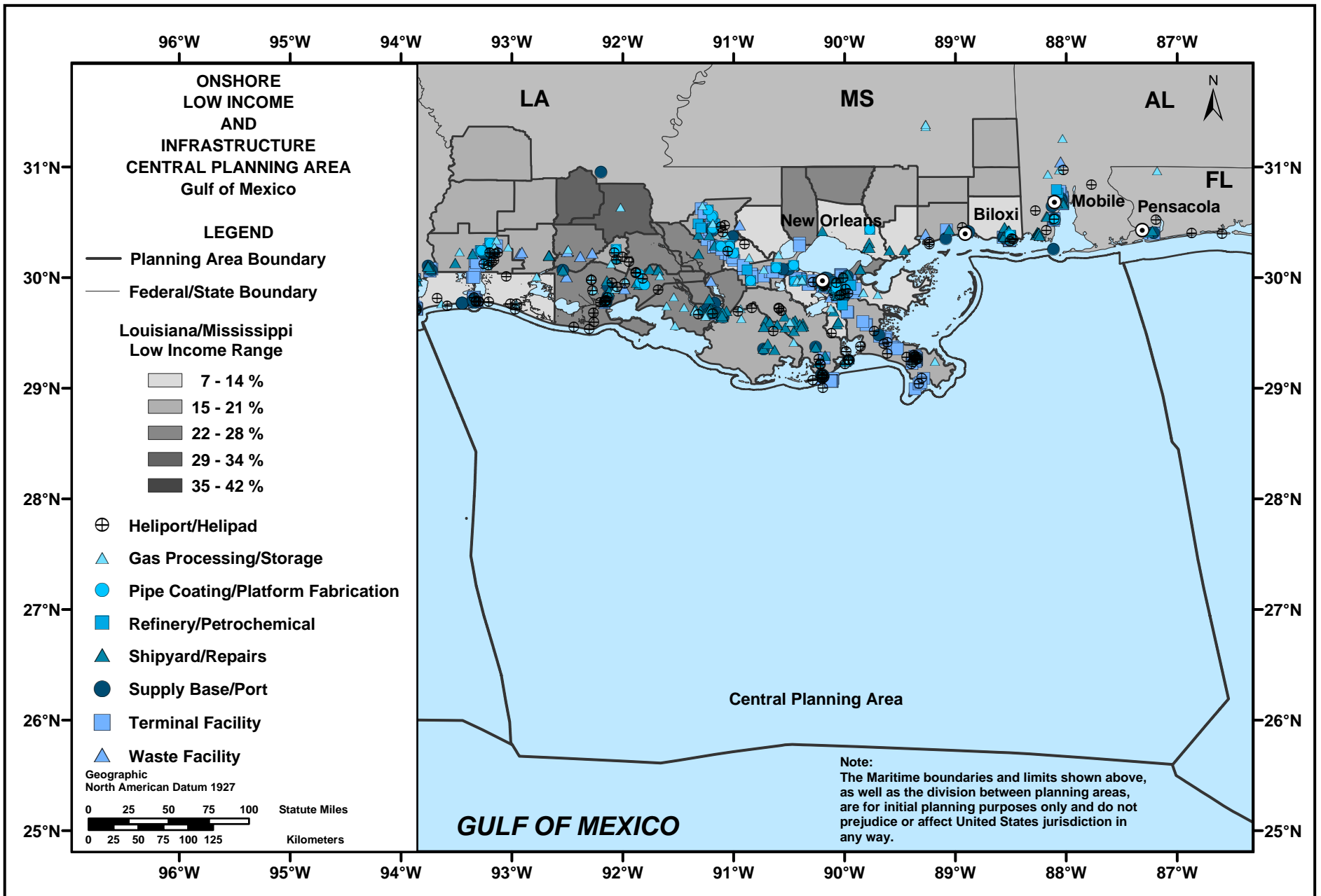


Figure III-21. Onshore Environmental Justice/Infrastructure Locations -- Central Gulf of Mexico Planning Area (Louisiana and Mississippi Low-Income Percentage Rates)

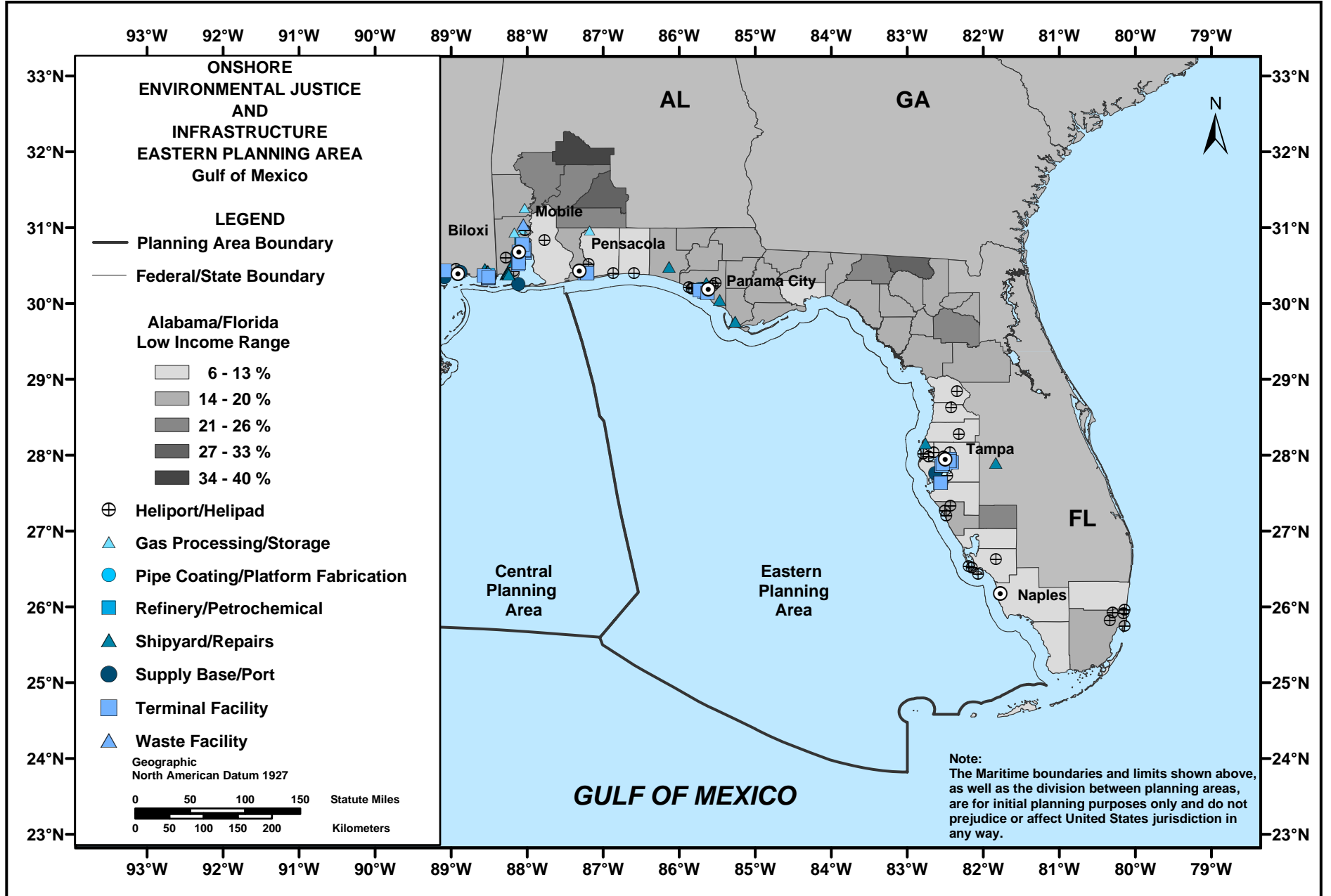


Figure III-22. Onshore Environmental Justice/Infrastructure Locations -- Eastern Gulf of Mexico Planning Area (Alabama and Florida Low-Income Percentage Rates)

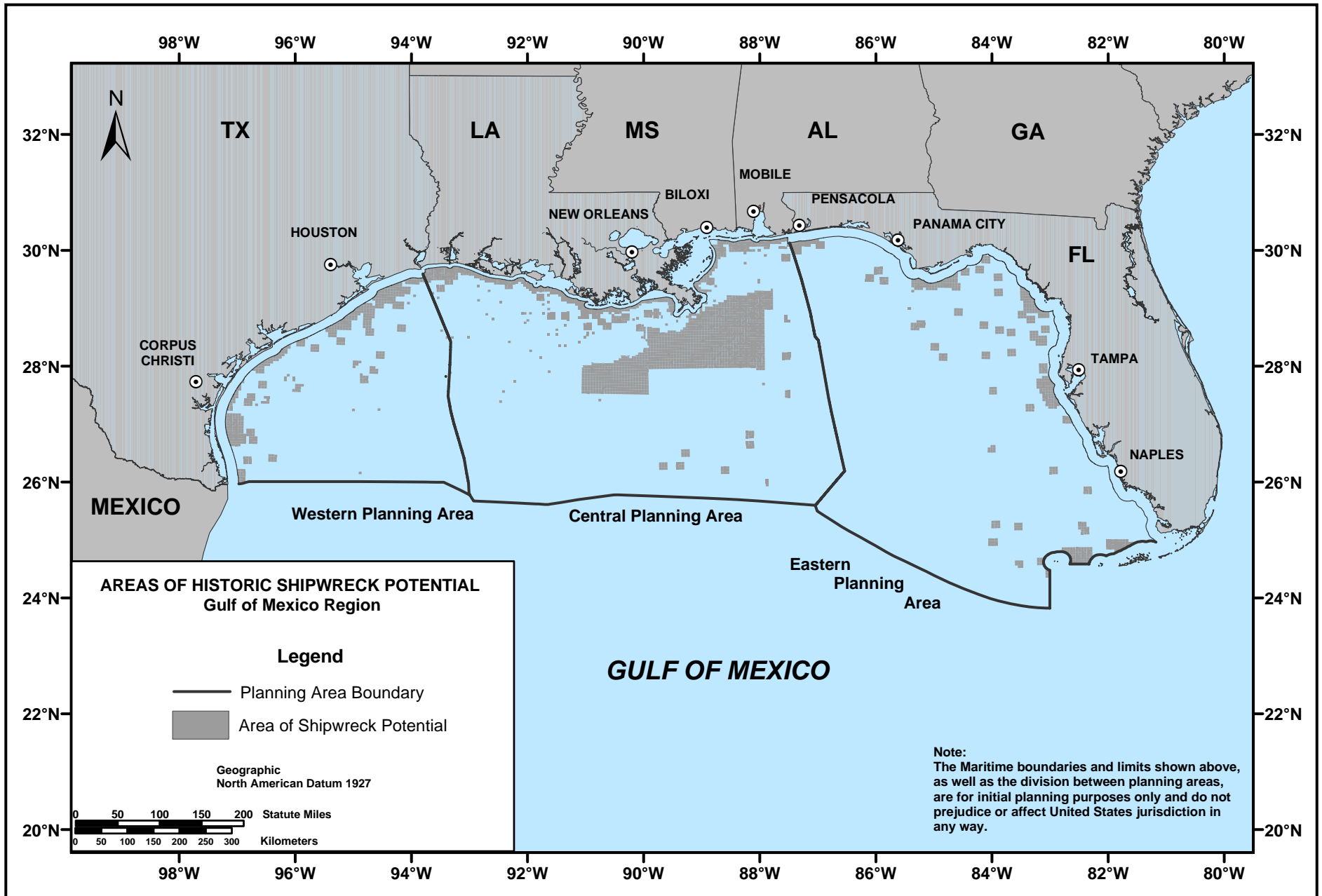


Figure III-23. High Probability Areas of Historic Shipwrecks -- Gulf of Mexico

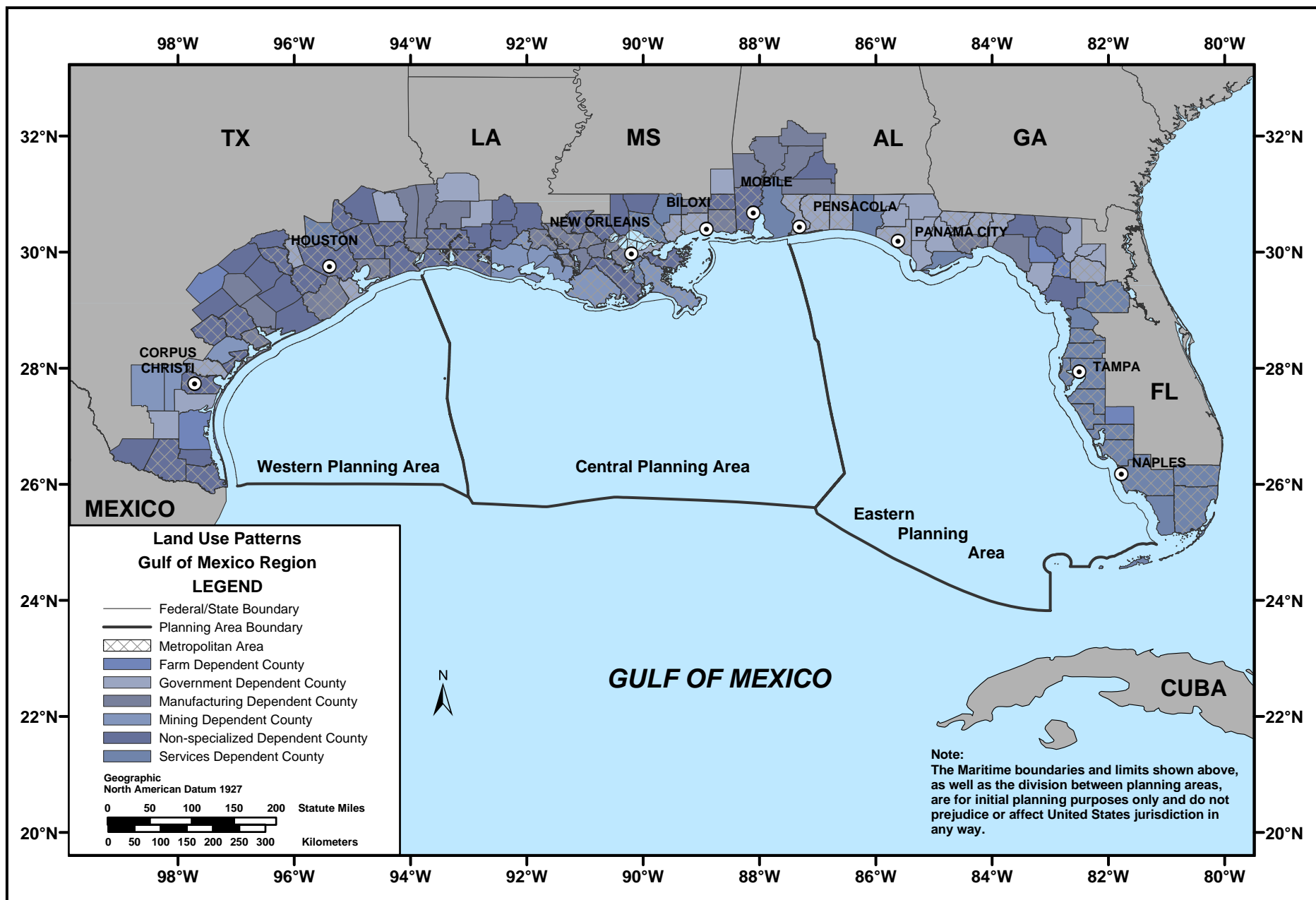


Figure III-24. Land-Use Patterns for Coastal Counties -- Gulf of Mexico