

Development of a Statewide Volunteer Monitoring Program for Aquatic Invasive Species

Challenges and Lessons Learned in Michigan



Jo A. Latimore, Ph.D.
Department of Fisheries and Wildlife
Michigan State University



MiCorps



Cooperative
Lakes Monitoring
Program

Volunteer Stream
Monitoring
Grants Program



CLMP Monitoring Parameters

Secchi
Transparency

Total
Phosphorus

Exotic Aquatic
Plant Watch

Chlorophyll *a*

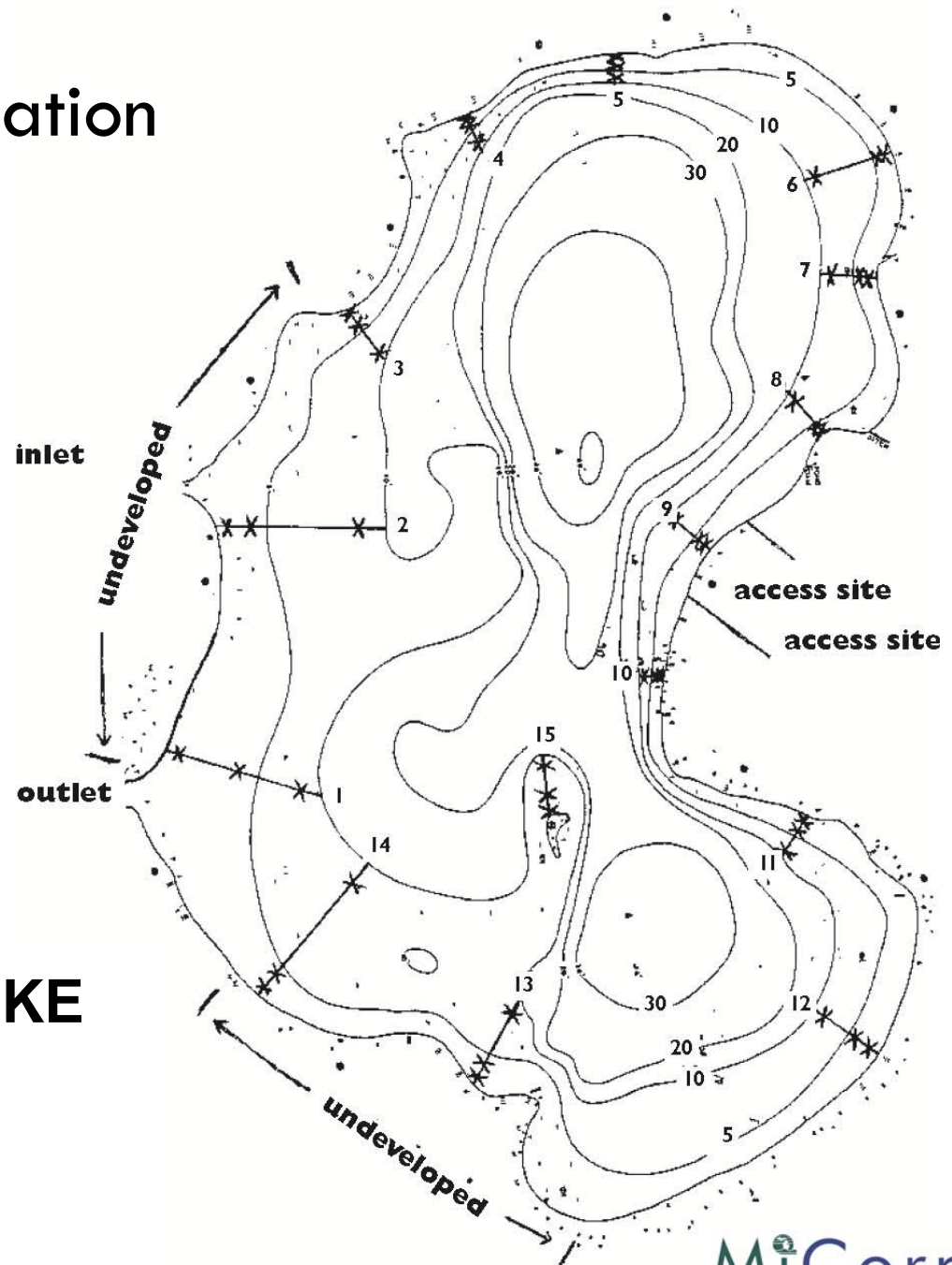
Dissolved
Oxygen and
Temperature

Aquatic Plant Identification and
Mapping

Aquatic Plant Identification and Mapping:

Transect approach

IDEAL LAKE
135 acres



Ideal Lake area 135 acres

Date sampled _____

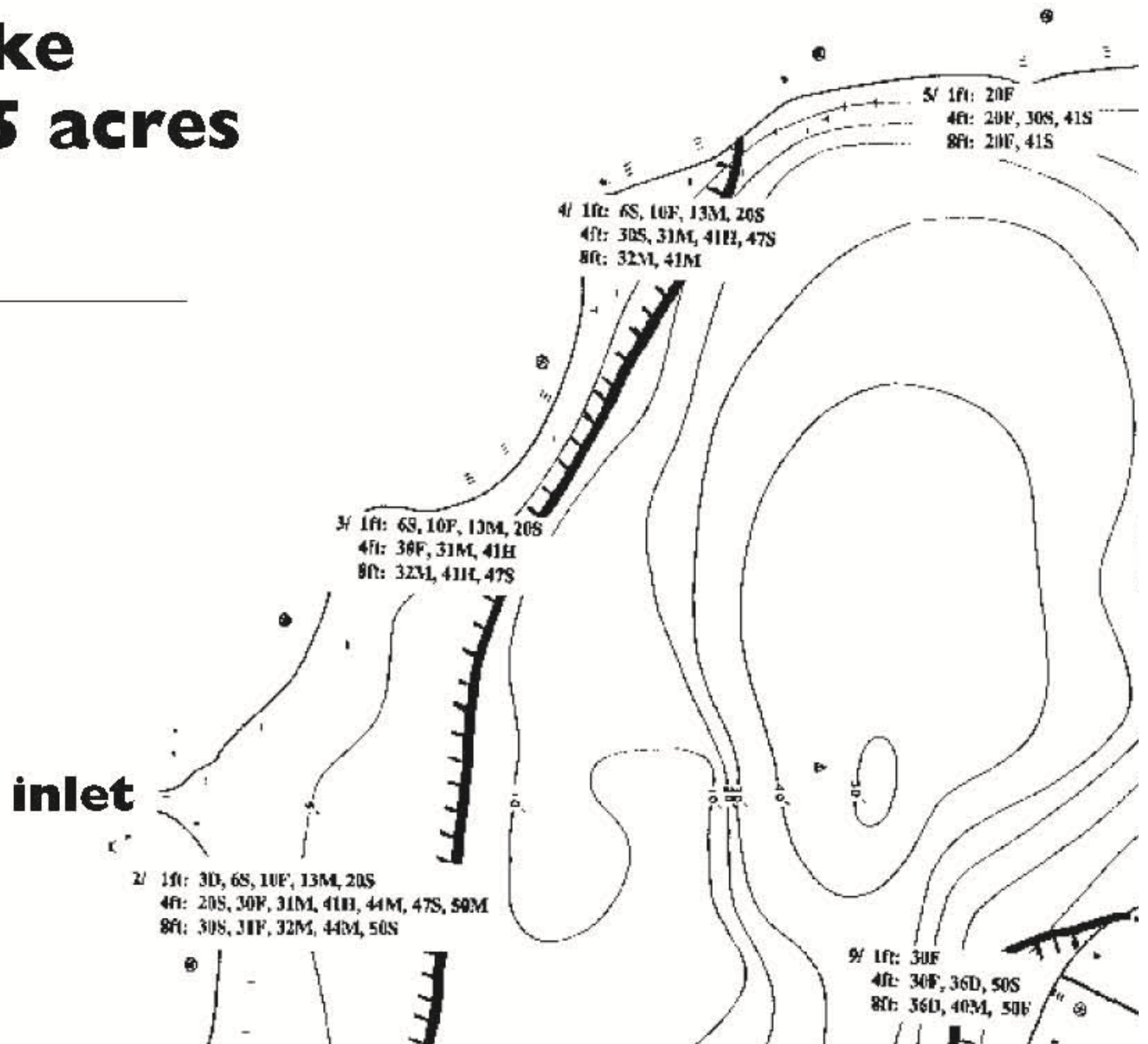




Figure 2
 Survey of Rooted Aquatic Plants
 August – September 2011
 Duck Creek Watershed Assembly – Duck Lake Association

Exotic Aquatic Plant Watch



2007
Pilot

Exotic Aquatic Plant Watch

- Eurasian Water Milfoil



Exotic Aquatic Plant Watch

- ❑ Eurasian Water Milfoil
- ❑ Curly-leaf Pondweed



Exotic Aquatic Plant Watch

- ❑ Eurasian Water Milfoil
- ❑ Curly-leaf Pondweed
- ❑ Hydrilla



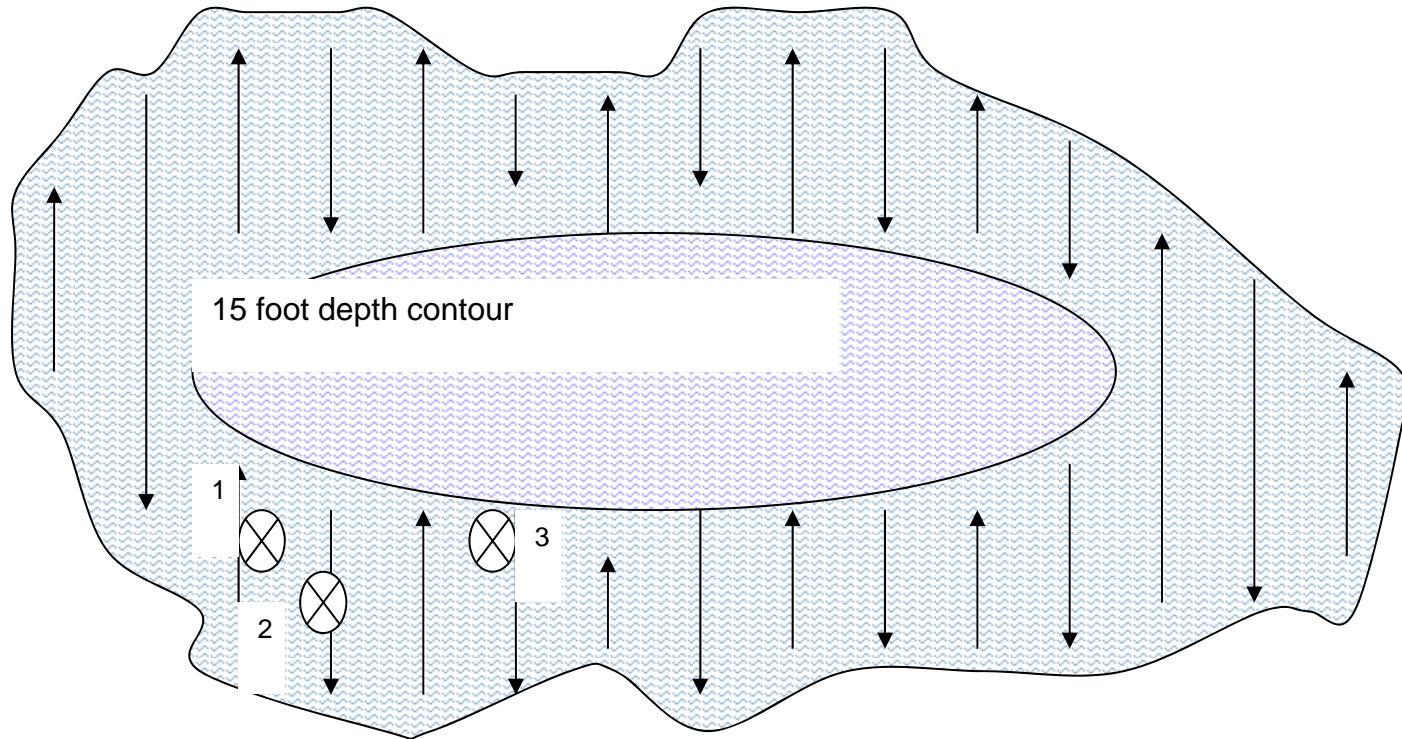
Exotic Aquatic Plant Watch

- ❑ Eurasian Water Milfoil
- ❑ Curly-leaf Pondweed
- ❑ Hydrilla
- ❑ Starry Stonewort



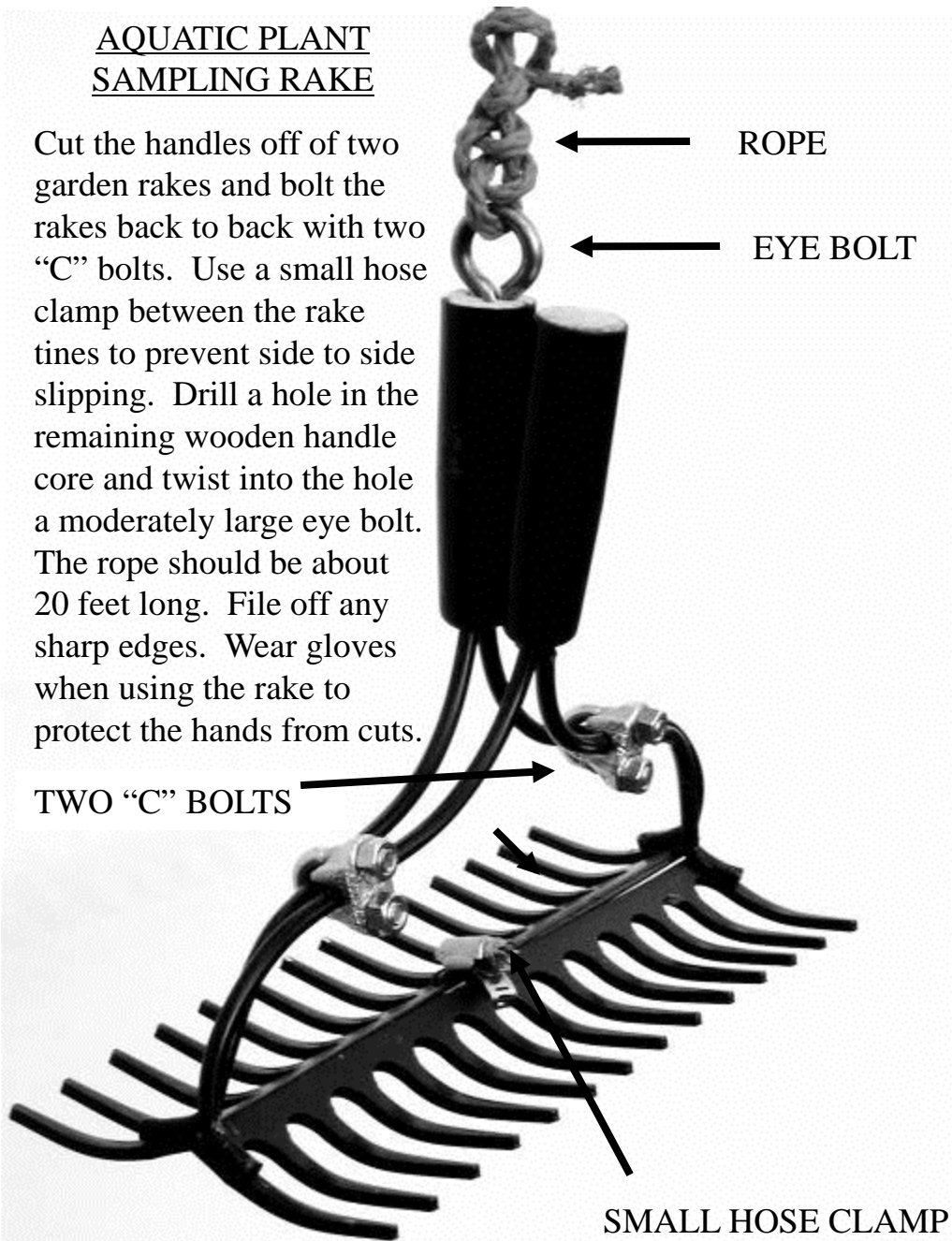
Select transects from shore out to the 15' depth contour.

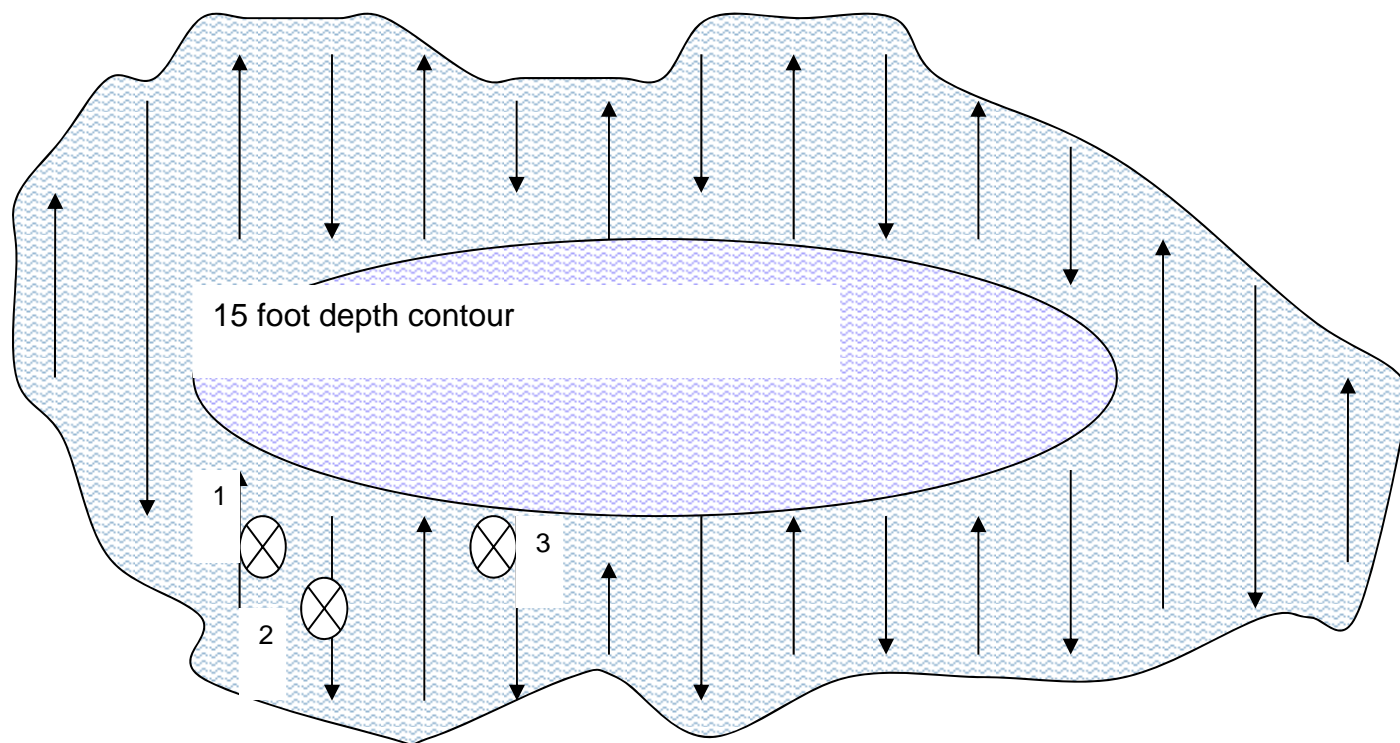
Travel along the contours looking and using the sampling rake to find exotic species.



AQUATIC PLANT SAMPLING RAKE

Cut the handles off of two garden rakes and bolt the rakes back to back with two "C" bolts. Use a small hose clamp between the rake tines to prevent side to side slipping. Drill a hole in the remaining wooden handle core and twist into the hole a moderately large eye bolt. The rope should be about 20 feet long. File off any sharp edges. Wear gloves when using the rake to protect the hands from cuts.

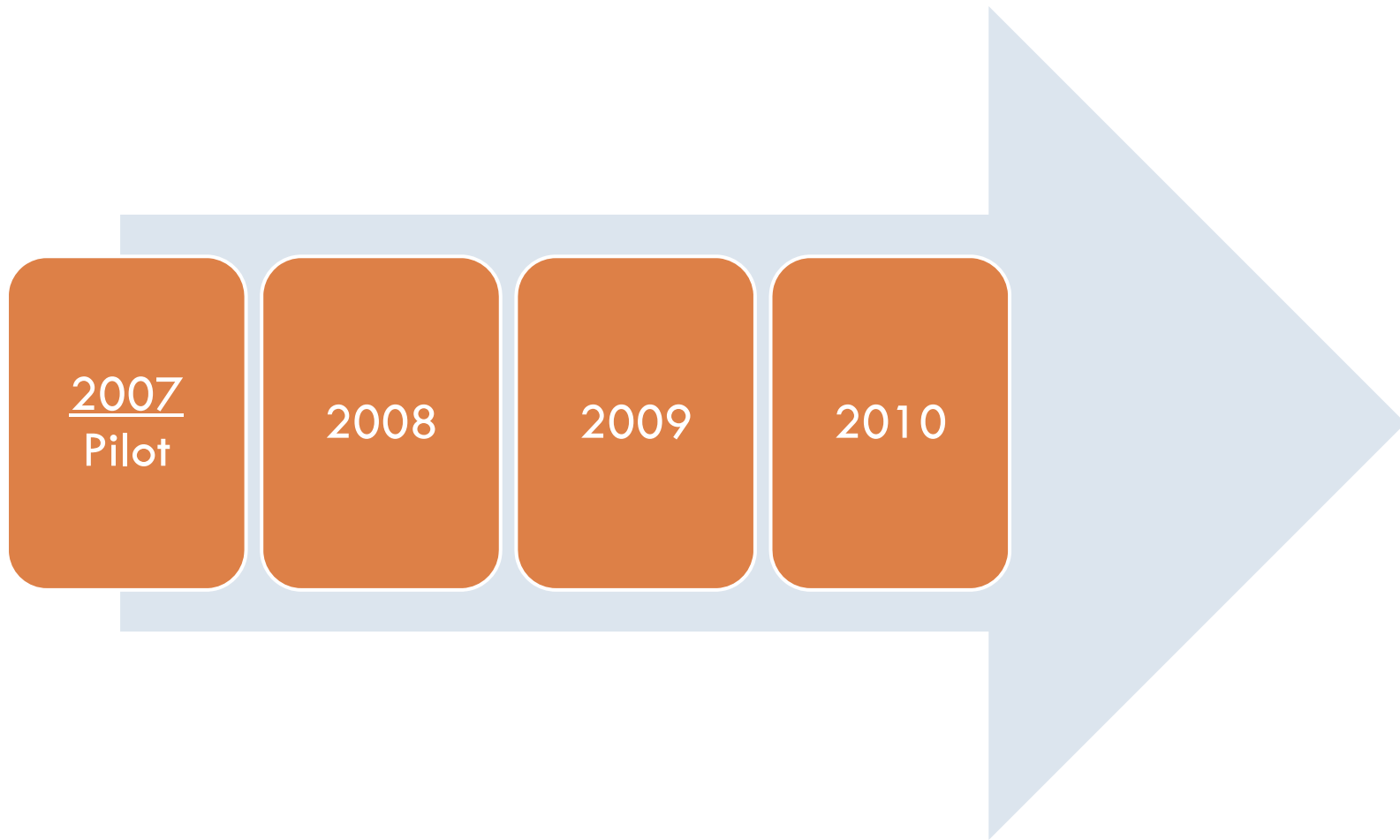




Did you find some? **Not sure??**

- Mark the site on your map with a number.
- Use **GPS** to identify coordinates.
- Record invasive species names found at each site.

Exotic Aquatic Plant Watch



Challenge: Identification Materials

- ❑ No appropriate Michigan materials
- ❑ Borrow some, create others
- ❑ MSU Extension publication in the works



University of Wisconsin Extension



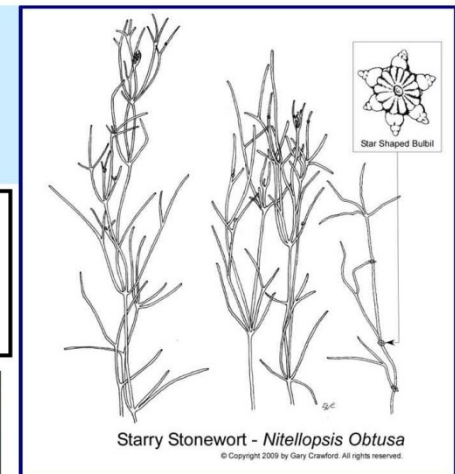
Michigan Sea Grant

Starry Stonewort

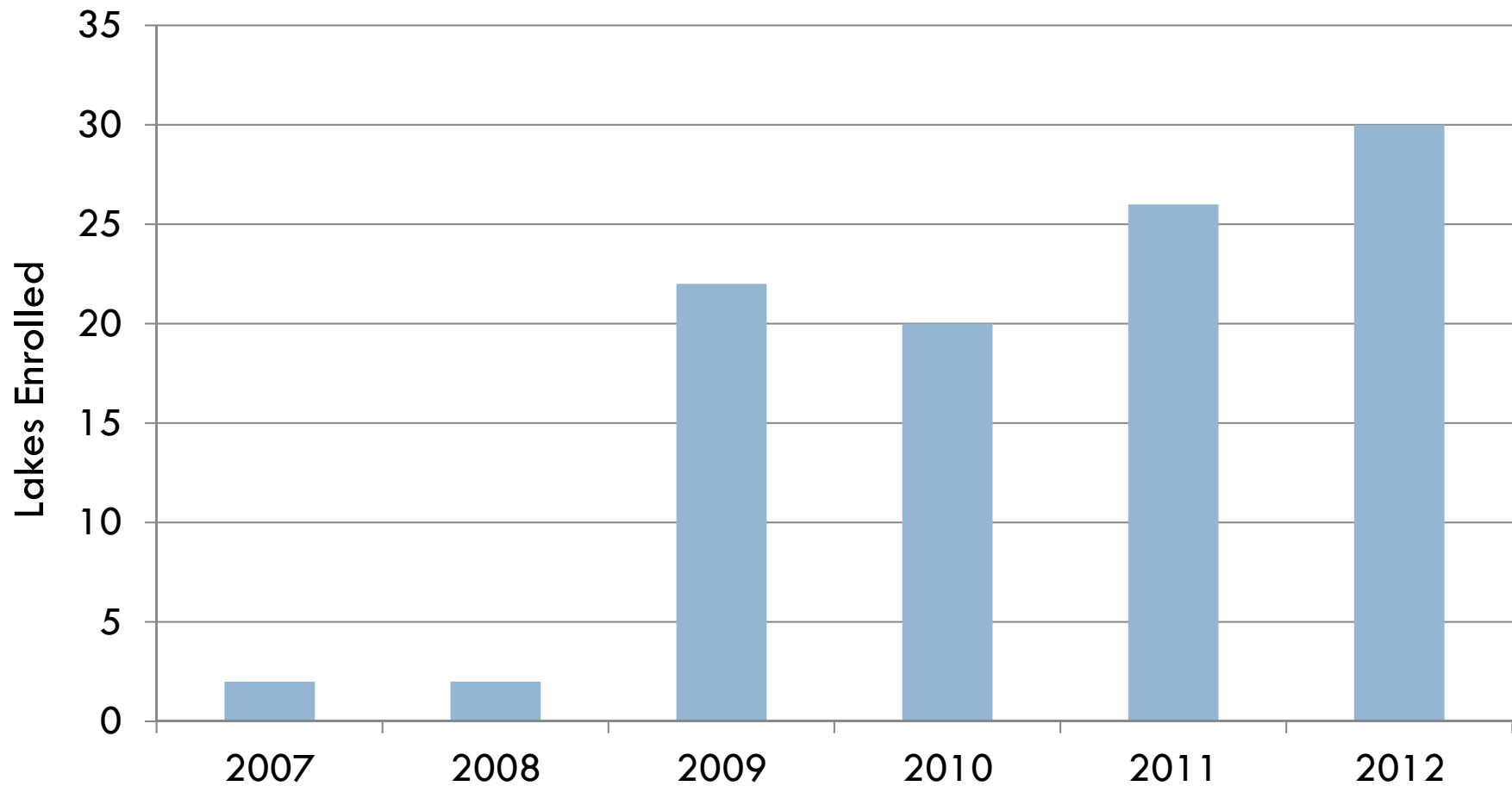
Nitellopsis obtusa

(harmful exotic)

Long, uneven-length branches. Ragged appearance; forms mats. May have tiny, star-shaped "bulbils".

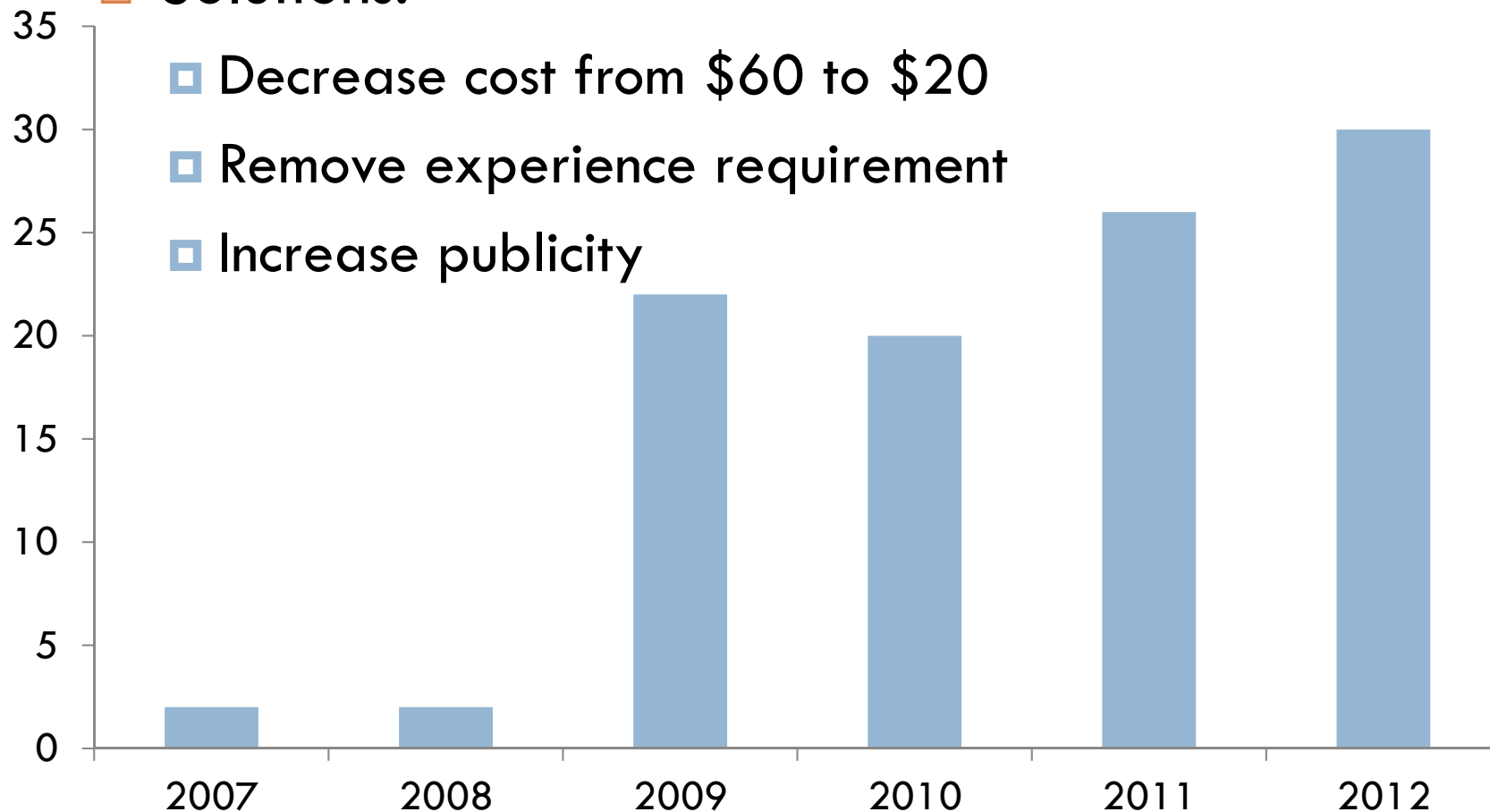


Challenge: Low Enrollment



Challenge: Low Enrollment

□ Solutions:



Challenge: Non-reporting

Monitoring
Not Done

No
Invasives
Found

Challenge: Non-reporting



Monitoring
Not Done

- Personal/logistical conflicts
- Private company manages “weeds”
- Solutions:
 - ▣ Mid-season follow-up
 - ▣ Encourage continued monitoring

Challenge: Non-reporting

- Solutions:
 - ▣ Data form
 - ▣ Emphasize reporting



EXOTIC AQUATIC PLANT WATCH

Data Form - 2012



Lake Name: _____ County: _____

Township: _____

Lake Sampling Site (Field ID) Number: _____

Volunteer Monitor Name(s): _____

Date(s) of Survey : _____ Time: _____

Comments (unusual conditions, recent weed treatments, etc.): _____

.....

❖ If *no exotic aquatic plants were found* during the survey, check here:
Your report is complete!



❖ If exotic plants were found, check the species found below:

- | | |
|--|---|
| <input type="checkbox"/> Eurasian milfoil | <input type="checkbox"/> Starry Stonewort |
| <input type="checkbox"/> Curly-leaf pondweed | <input type="checkbox"/> Other _____ |
| <input type="checkbox"/> Hydrilla | |

Attach the following items to this data form:

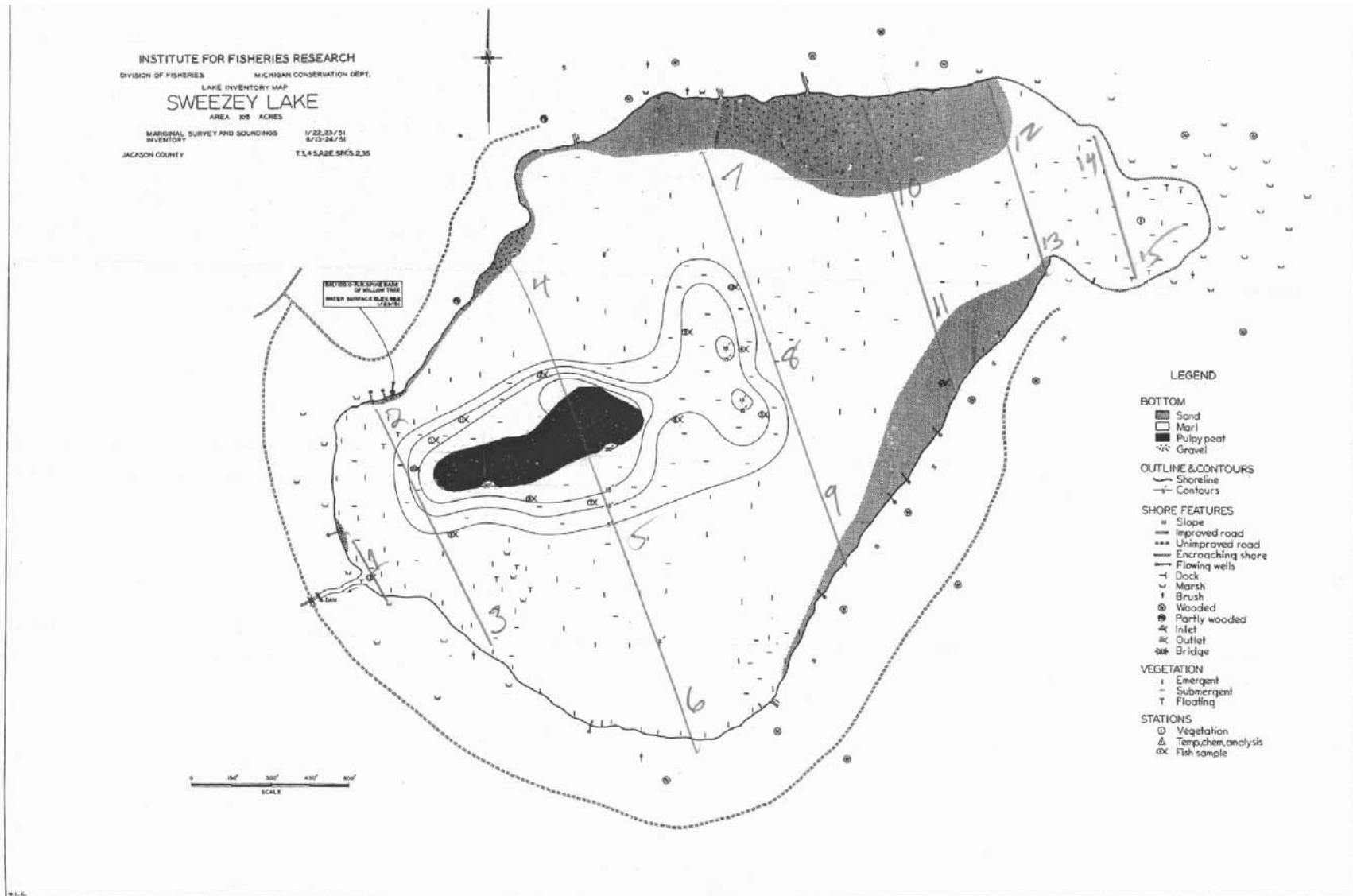
- Copy of lake map with numbered locations
- List of exotic plant species found at each numbered location
- List of GPS coordinates for each numbered location

**Send your complete report to the CLMP contact listed in the project procedures.
Keep a copy of the report for your records.**

Challenge: Mapping Technology

- Widely varying volunteer comfort levels with GPS and mapping software
- Solutions:
 - ▣ Encourage, but not require, GPS coordinates
 - ▣ Allow variety of map formats
 - ▣ Convert all maps to PDF format for database

Mapping Options: By Hand



Mapping Options: Google Maps

Google maps

Find businesses, addresses and places of interest.

Search Maps

Show search options

Get Directions My Maps

By Julie - 2 Collaborators

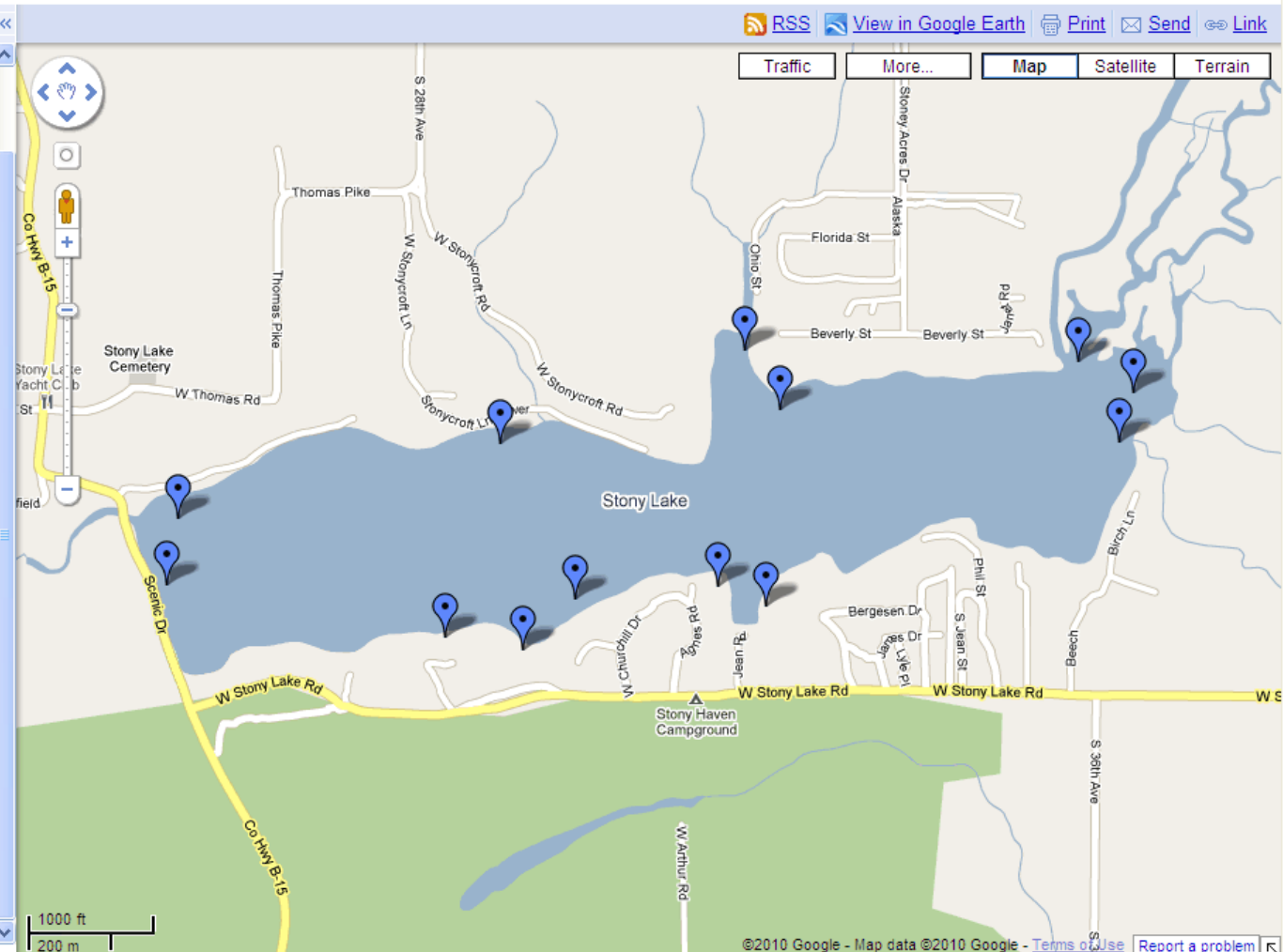
Rate this map - Write a comment

RSS View in Google Earth Print Send Link

Traffic More... Map Satellite Terrain

- [Log cabin dock](#)
4823240 / 0541753 CLPW (lots) June 25
- [Green Point Bayou](#)
4823479/ 0542093 EWMF June 25, CLPW July 3 &
- [Public Beach](#)
4823051 / 0540658 EWMF & CLPW June 25; EWM
- [East Lagoon Inlet](#)
N43.33.791 W086.28.133 CLPW abundant July 3
- [East End Marsh](#)
43.33.761 / 86.28.069 CLPW (lots) July 3
- [Southeast end marsh](#)
43.33.723 / 86.28.077 CLPW abundant July 3
- [Public Boat Access](#)
- [Bauers Dock](#)
4822942 / 0542070 CLPW July 16
- [Airplane Dock](#)
4822883 / 0541821 CLPW July 16; Aug. 13 N43.33
- [Larmores Bay](#)
4822778 / 0541608 CLPW & EWMF July 16; Aug.
- [Point of Excess east side](#)
4823343 / 0542232 CLPW & EWMF July 19
- [Merrywood](#)
4822736/ 0541147 CLPW July 21; Aug. 13 N43.33.
- [Robinwood](#)
4823019/ 0540660 EWMF abundant Aug. 13

Report a problem

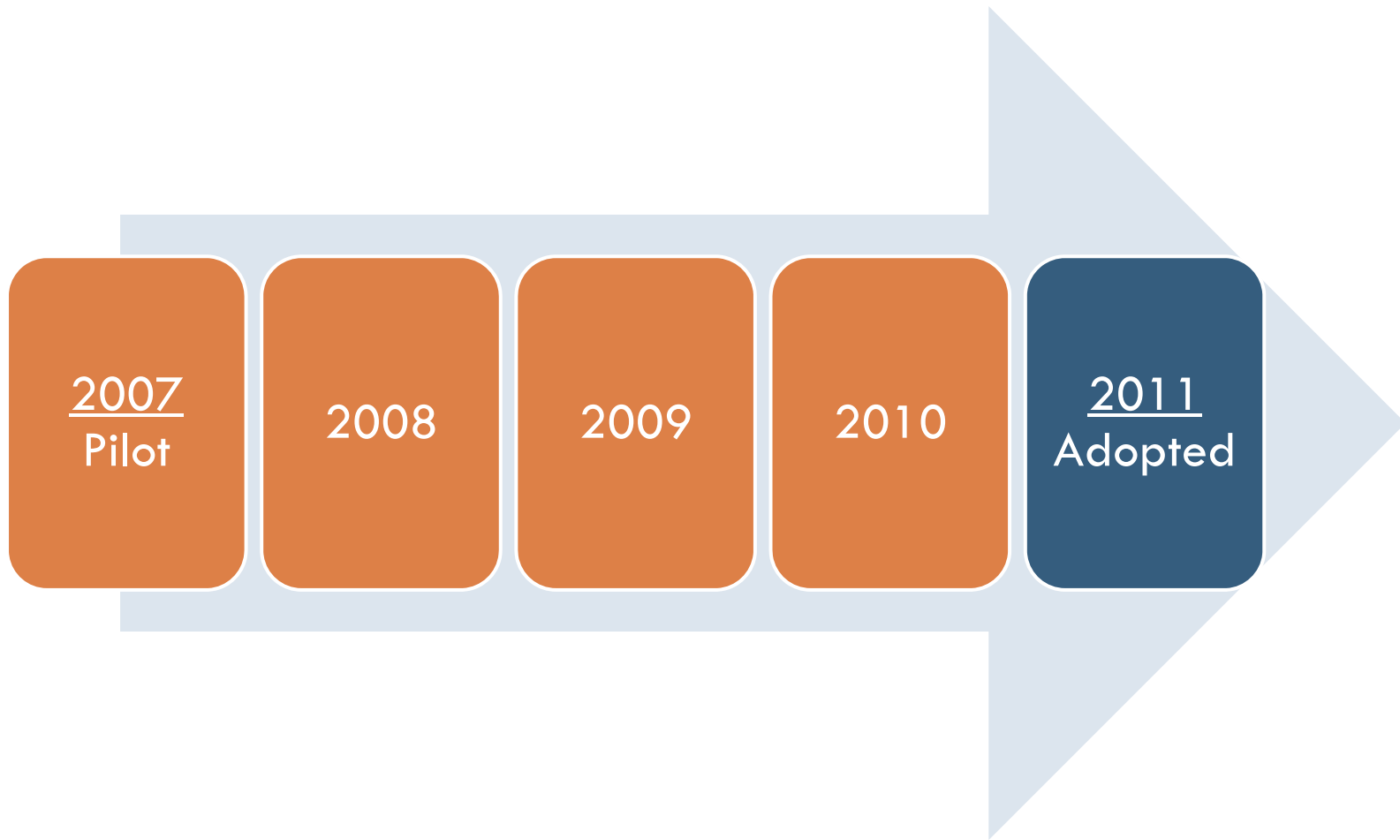


©2010 Google - Map data ©2010 Google - Terms of Use Report a problem

Mapping Options: Google Earth



Exotic Aquatic Plant Watch



Challenge: Quality Control



- Selected lakes asked to submit samples
- Low response rate
- Solutions:
 - ▣ Mid-season follow-up
 - ▣ Photographs?
 - ▣ Side-by-side sampling?

Exotic Aquatic Plant Watch



Check us out online!

www.micorps.net



Jo Latimore - latimor1@msu.edu