








National Petroleum Reserve - Alaska Preferred Alternative

B-2

- Oil & Gas**
-  Unavailable to Leasing
 -  Unavailable to Leasing and no new non-subsistence infrastructure
 -  Deferral Area

- Special Areas**
-  Colville River
 -  Teshekpuk Lake
 -  Utukok River Uplands
 -  Peard Bay
 -  Kasegaluk Lagoon

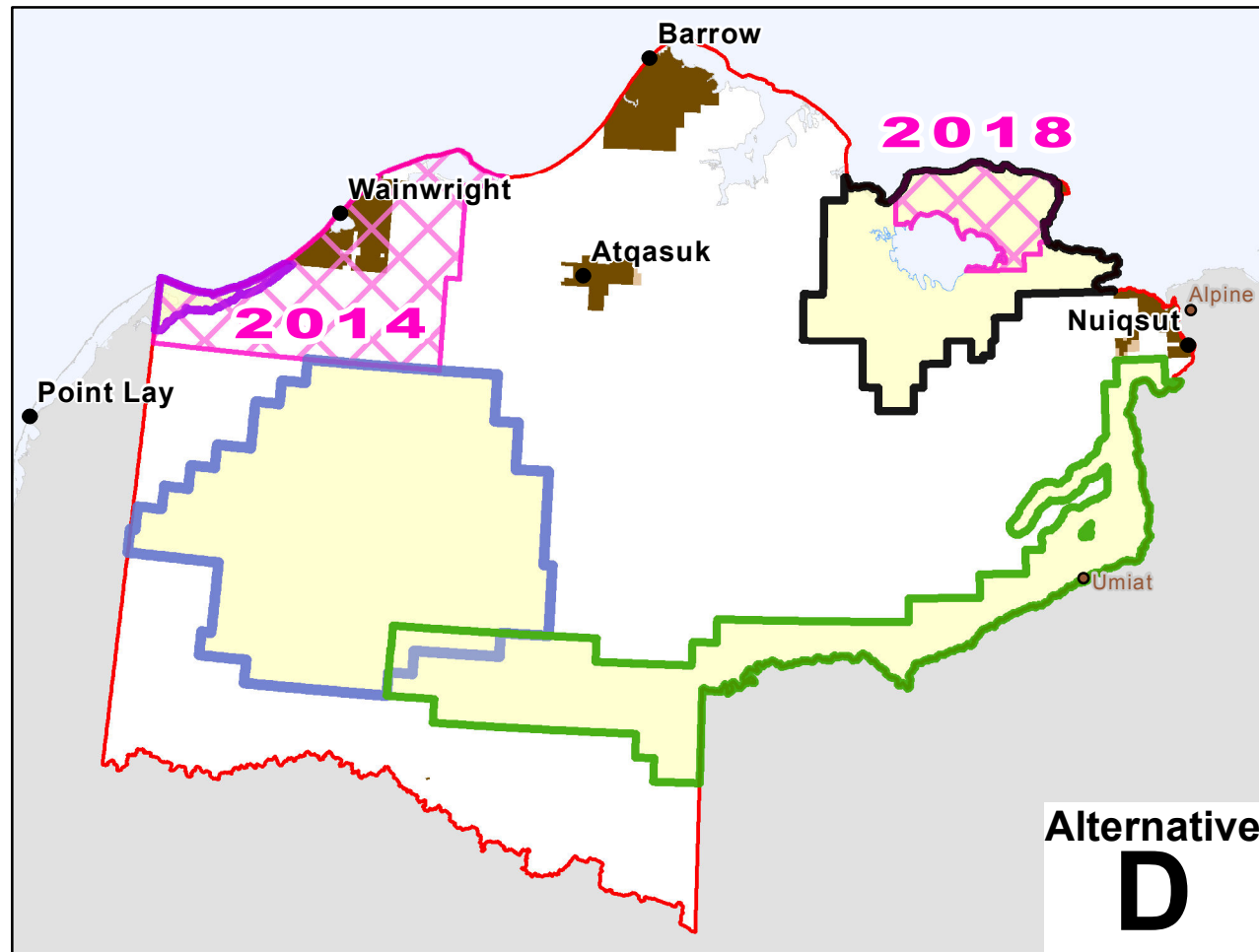
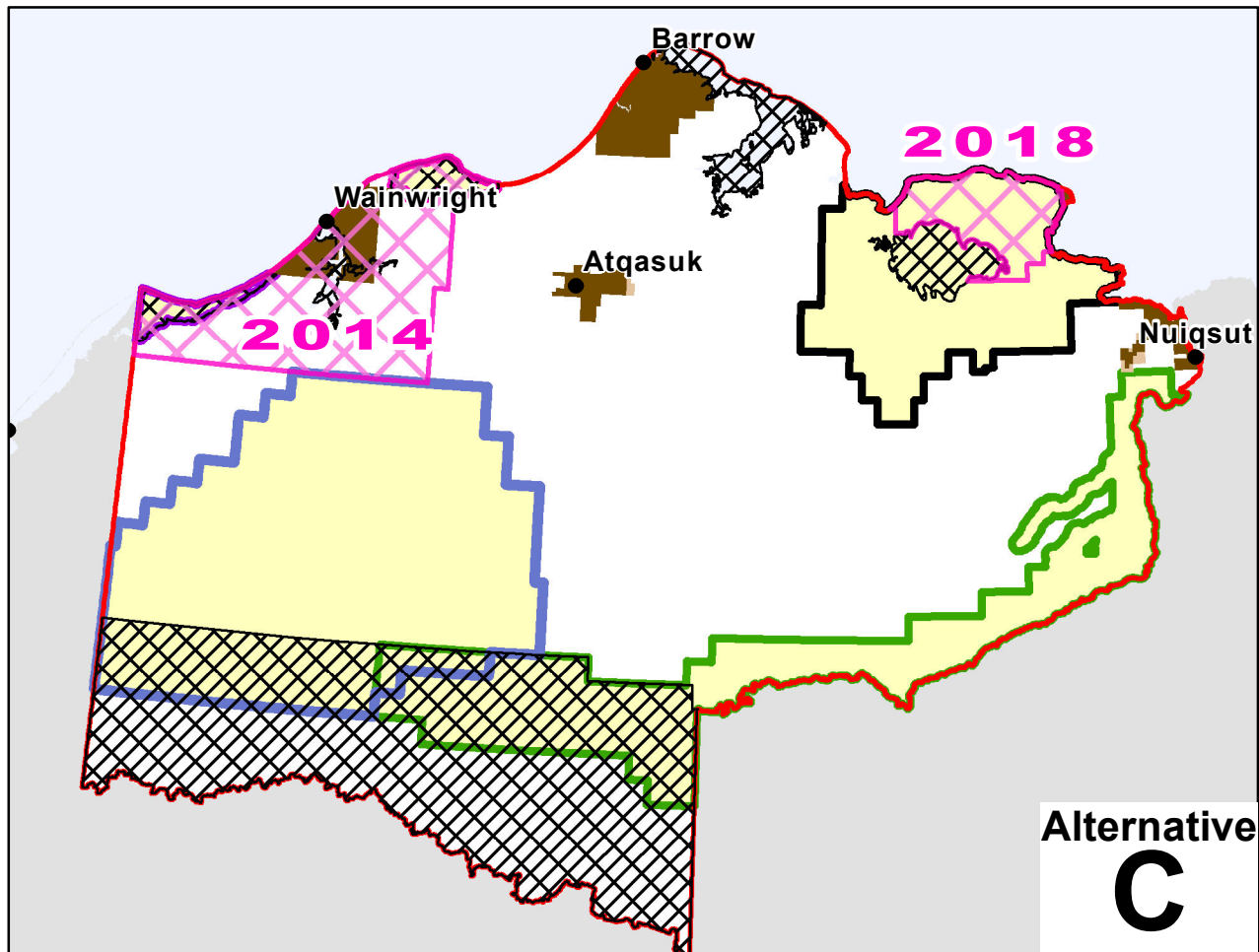
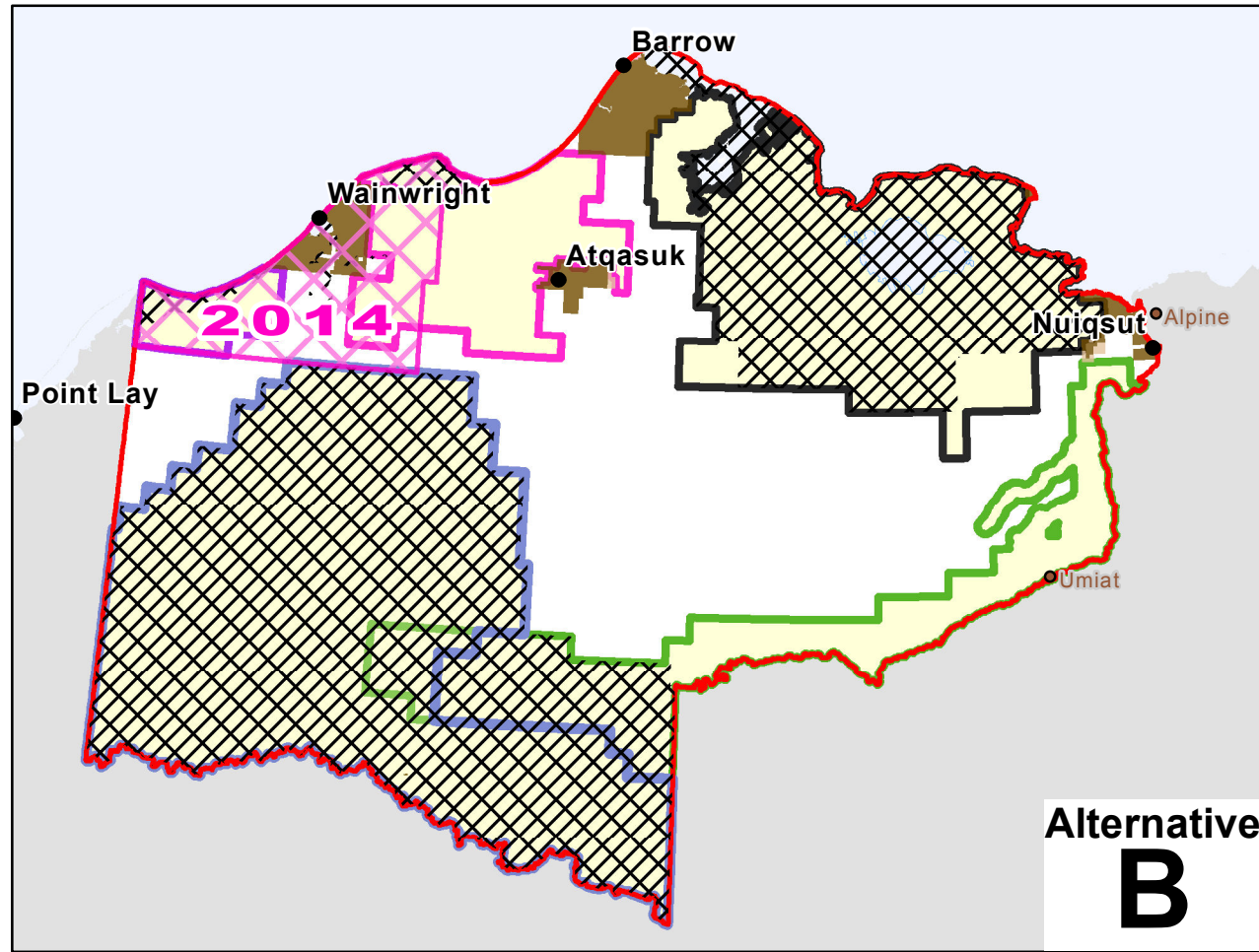
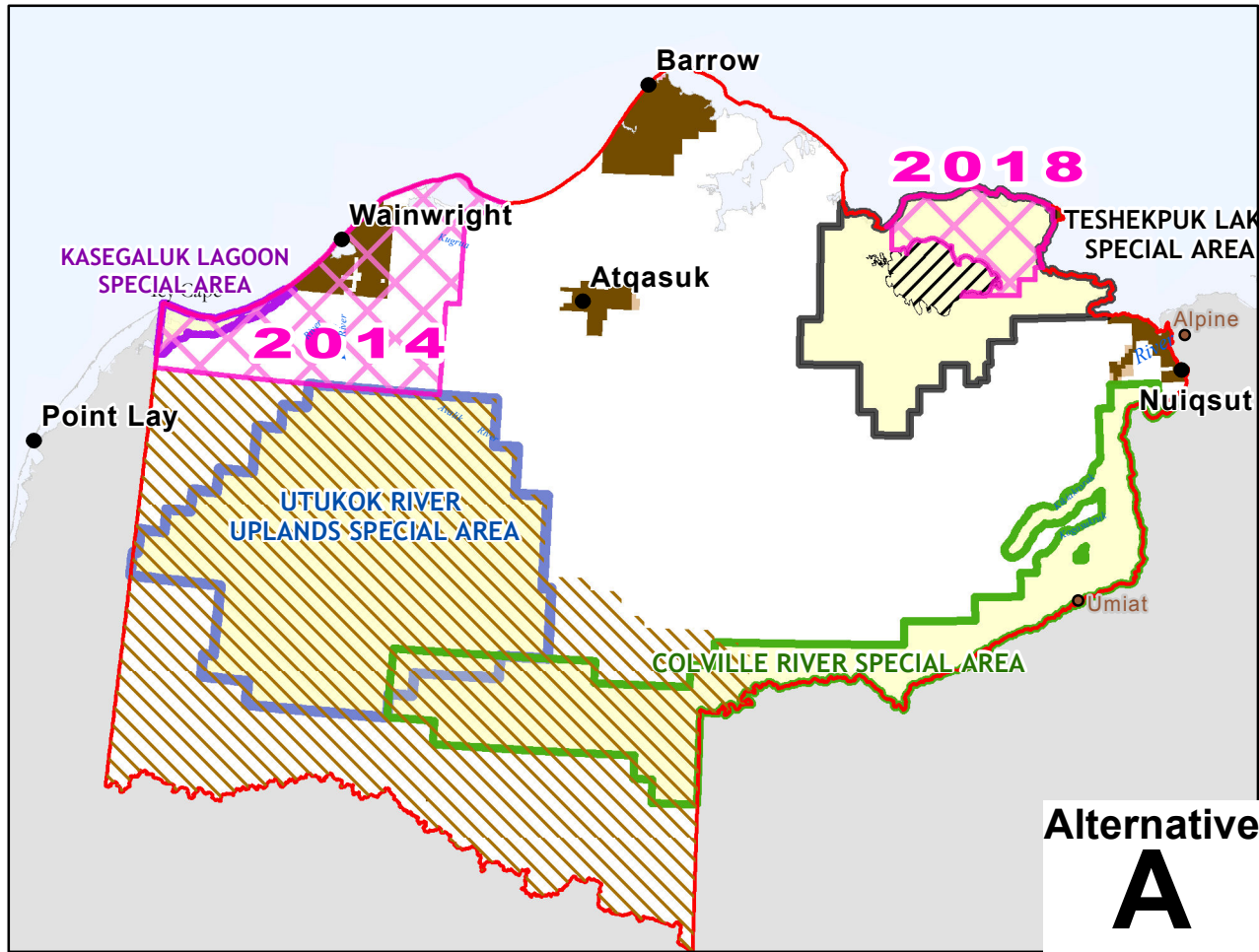
- Land Status**
-  Native Patent or IC
 -  Native Selected
 -  NPR-A Boundary



No warranty is made by the Bureau of Land Management as to the accuracy, reliability, or completeness of these data for individual use or aggregate use with other data, or for purposes not intended by BLM. Spatial information may not meet National Map Accuracy Standards. This information may be updated without notification. For official land status information refer to Cadastral Survey plats, Master Title Plats and land status case-files.

Projection: Albers Conic Equal Area referencing NAD83





NPR-A Alternatives

Oil & Gas

- Unavailable
- Unavailable to Leasing and no new non-subsistence infrastructure
- Unavailable - Unplanned
- Deferred to stated year

Special Areas

- Colville River
- Teshekpuk Lake
- Utukok River Uplands
- Kasegaluk Lagoon
- Peard Bay

Land Status

- Native Patent or IC
- Native Selected
- NPR-A Boundary

0 6 12 24 36 48 Miles

No warranty is made by the Bureau of Land Management as to the accuracy, reliability, or completeness of these data for individual use or aggregate use with other data, or for purposes not intended by BLM. Spatial information may not meet National Map Accuracy Standards. This information may be updated without notification. For official land status information refer to Cadastral Survey plats, Master Title Plats and land status case-files.

Projection: Albers Conic Equal Area referencing NAD83

Bureau of Land Management - Alaska
August 13, 2012