
























# LANDFIRE 2001

## Refresh Enhancements: Existing Vegetation Cover for the Pacific Northwest

### Existing Canopy Cover

-  Herb Cover  $\geq 10$  and  $< 50\%$
-  Herb Cover  $\geq 50$  and  $\leq 100\%$
-  Shrub Cover  $\geq 10$  and  $< 50\%$
-  Shrub Cover  $\geq 50$  and  $\leq 100\%$
-  Tree Cover  $\geq 10$  and  $< 20\%$
-  Tree Cover  $\geq 20$  and  $< 30\%$
-  Tree Cover  $\geq 30$  and  $< 40\%$
-  Tree Cover  $\geq 40$  and  $< 50\%$
-  Tree Cover  $\geq 50$  and  $< 60\%$
-  Tree Cover  $\geq 60$  and  $< 70\%$
-  Tree Cover  $\geq 70$  and  $< 80\%$
-  Tree Cover  $\geq 80$  and  $< 90\%$
-  Tree Cover  $\geq 90$  and  $\leq 100\%$
-  Recently Disturbed Forest
-  Herbaceous Wetlands
-  Developed - Burnable
-  Developed - Non-burnable
-  Agriculture - Burnable
-  Agriculture - Non-burnable
-  Sparse Vegetation Canopy
-  Barren, Quarries,  
Strip Mines, Gravel Pits
-  Snow/Ice
-  Water



Kilometers

