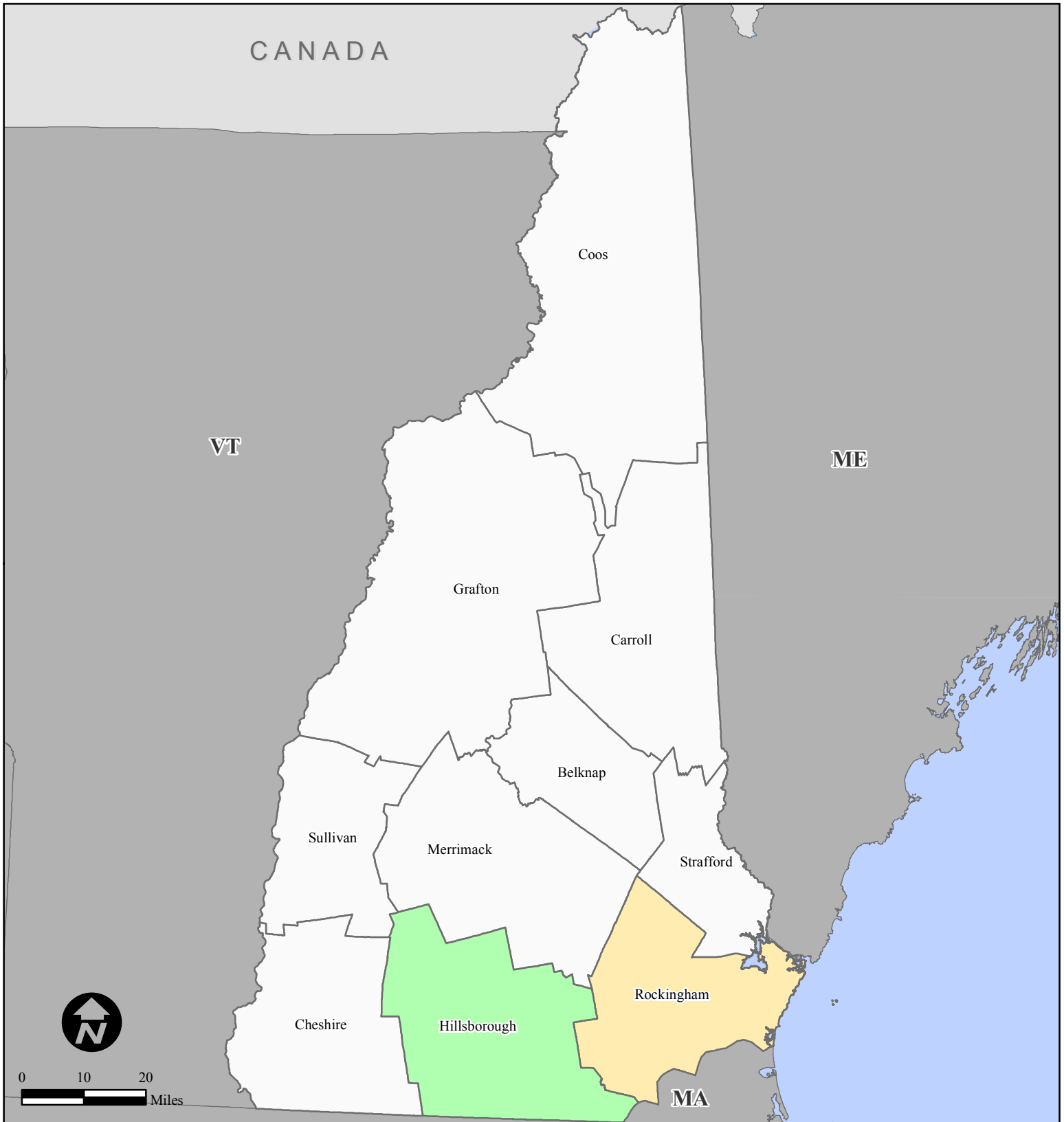
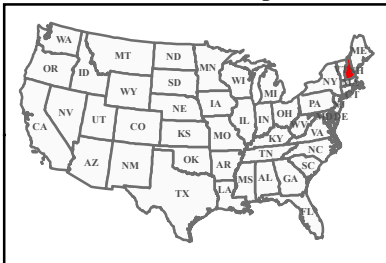





FEMA-4049-DR, New Hampshire Disaster Declaration as of 12/05/2011



Location Map



Designated Counties

-  No Designation
-  Public Assistance
-  Public Assistance and Public Assistance (Category B)



FEMA

MS-CI-AE-EG

Mapping and Analysis Center

12/06/11 -- 9:17 AM EST

Source: Disaster Federal Registry Notice
12/05/2011