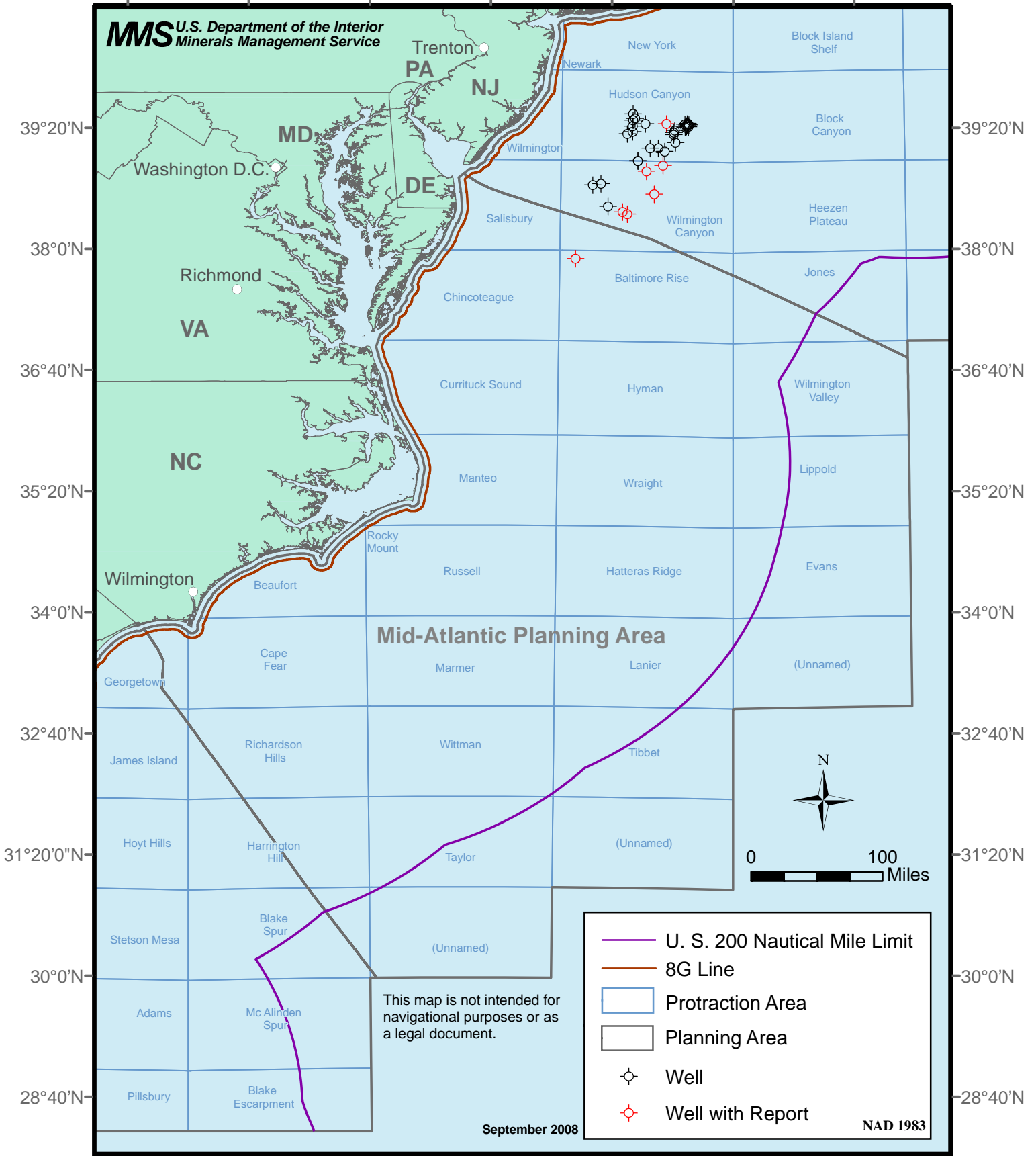








78°40'W 77°20'W 76°0'W 74°40'W 73°20'W 72°0'W 70°40'W

**MMS** U.S. Department of the Interior  
Minerals Management Service



This map is not intended for navigational purposes or as a legal document.

-  U. S. 200 Nautical Mile Limit
-  8G Line
-  Protraction Area
-  Planning Area
-  Well
-  Well with Report

September 2008

NAD 1983