

GAO

Report to the Subcommittee on
Technology, Information Policy,
Intergovernmental Relations and the
Census, Committee on Government
Reform, House of Representatives

June 2004

METROPOLITAN STATISTICAL AREAS

New Standards and Their Impact on Selected Federal Programs



G A O

Accountability * Integrity * Reliability


GAO
 Accountability • Integrity • Reliability
Highlights

Highlights of [GAO-04-758](#), a report to the Subcommittee on Technology, Information Policy, Intergovernmental Relations and the Census, Committee on Government Reform, House of Representatives

Why GAO Did This Study

For the past 50 years, the federal government has had a metropolitan area program designed to provide a nationally consistent set of standards for collecting, tabulating, and publishing federal statistics for geographic areas in the United States and Puerto Rico. Before each decennial census, the Office of Management and Budget (OMB) reviews the standards to ensure their continued usefulness and relevance and, if warranted, revises them. While designed only for statistical purposes, various federal programs use the statistical areas to determine eligibility and to allocate federal funds. OMB advises agencies to carefully review program goals to ensure that appropriate geographic entities are used in making these decisions.

GAO was asked to examine the process used for developing the OMB standards issued in 2000 and their effects on certain federal programs. Specifically, GAO agreed to report on (1) the process used to develop the 2000 standards, (2) how the 2000 standards differed from the 1990 standards, (3) how the application of the standards affected the geographic distribution of counties into statistical areas, and (4) the effect of standards on the eligibility and funding allocations for four federal programs.

www.gao.gov/cgi-bin/getrpt?GAO-04-758.

To view the full product, including the scope and methodology, click on the link above. For more information, contact Patricia A. Dalton at (202) 512-6737 or daltonp@gao.gov.

METROPOLITAN STATISTICAL AREAS

New Standards and Their Impact on Selected Federal Programs

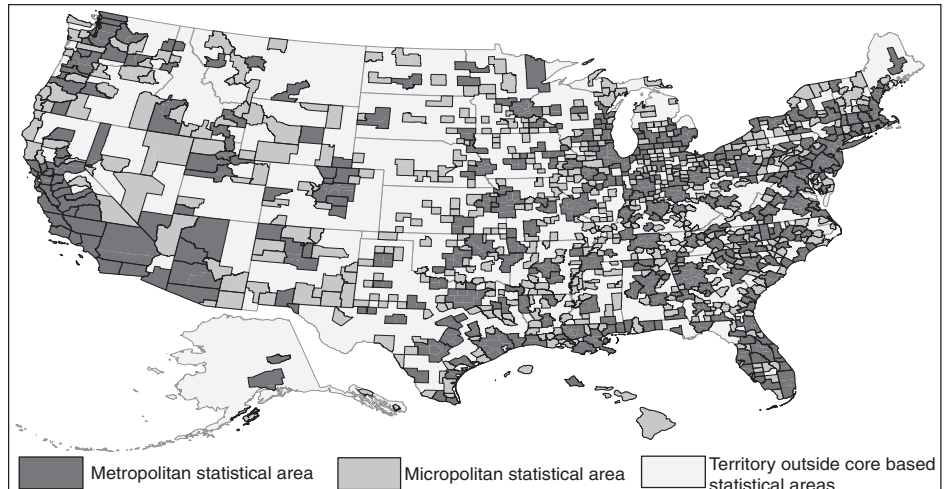
What GAO Found

The new standards for federal statistical recognition of metropolitan areas issued by OMB in 2000 differ from the 1990 standards in many ways. One of the most notable differences is the introduction of a new designation for less populated areas—micropolitan statistical areas. These are areas comprised of a central county or counties with at least one urban cluster of at least 10,000 but fewer than 50,000 people, plus adjacent outlying counties if commuting criteria is met.

The 2000 standards and the latest population update have resulted in five counties being dropped from metropolitan statistical areas, while another 41 counties that had been a part of a metropolitan statistical area have had their statistical status changed and are now components of micropolitan statistical areas. Overall, the 2000 standards have resulted in changes in every state and nationwide statistical coverage has increased. Under the 1990 standards, 847 counties were in metropolitan statistical areas. Now, there are 1090 counties in metropolitan statistical areas and 690 counties in micropolitan statistical areas.

Of the four federal programs GAO reviewed to determine the impact of the 2000 standards, eligibility under one has expanded; eligibility under another is expected to expand in January 2005; the agency overseeing another anticipates under its proposal that program payments for fiscal year 2005 will be affected, but with no net increase in funding; and eligibility under another program is unaffected because the geographic boundaries used to determine eligibility are set by statute. For example, the standards have resulted in new eligibility in fiscal year 2004 for 60 cities to receive a total of \$36.2 million in Community Development Block Grants, which provide funds to revitalize neighborhood infrastructure. This funding increase required a 1.2 percent funding cut for all other grantees because a cut is required to offset increases due to expanded eligibility.

Metropolitan and Micropolitan Statistical Areas of the United States, June 2003



Source: GAO and U.S. Census Bureau.

Contents

Letter

Results in Brief	1
Background	2
Scope and Methodology	4
Completion of the 2000 Standards Occurred after Extensive Consultation over Many Years	6
Changes in Terminology Accompanied Definitional Changes	7
2000 Standards Affected How and Whether Many Counties Were Included in New Statistical Areas	10
Impact of Revised Standards on Four Selected Federal Programs Varied	13
Conclusion	17
	22

Appendixes

Appendix I: Potential Impact on Federal Funding of the Office of Management and Budget's Revised Metropolitan Statistical Standards	23
Appendix II: 2003 Metropolitan Area Key Terms	29
Appendix III: Comparison of 2000 Metropolitan and Micropolitan Statistical Area Standards to 1990 Metropolitan Area Standards	31
Appendix IV: Counties in Micropolitan Statistical Areas That Were Previously in Metropolitan Statistical Areas	36
Appendix V: Statistical Status of Counties as of 1999 and 2003	38
Appendix VI: State Maps: New Mexico, New York, and Michigan	95

Tables

Table 1: Comparison of Definitions of Key Terms Used in 2000 and 1990 OMB Metropolitan Area Standards	11
Table 2: Percentage Increase of Counties in Statistical Areas from 1999 to 2004 for New Mexico, New York, and Michigan	16

Figures

Figure 1: Chronology of Key Events in OMB's Development of New Statistical Standards for Metropolitan Areas in 2000	8
Figure 2: Metropolitan Areas of the United States, June 1999	14
Figure 3: Metropolitan and Micropolitan Statistical Areas of the United States, June 2003	15

Figure 4: Changes in Metropolitan and Micropolitan Status as Defined by OMB from June 1999 to October 2003: New Mexico	95
Figure 5: Changes in Metropolitan and Micropolitan Status as Defined by OMB from June 1999 to October 2003: New York	96
Figure 6: Changes in Metropolitan and Micropolitan Status as Defined by OMB from June 1999 to October 2003: Michigan	97

This is a work of the U.S. government and is not subject to copyright protection in the United States. It may be reproduced and distributed in its entirety without further permission from GAO. However, because this work may contain copyrighted images or other material, permission from the copyright holder may be necessary if you wish to reproduce this material separately.



United States General Accounting Office
Washington, D.C. 20548

June 14, 2004

The Honorable Adam H. Putnam
Chairman
The Honorable Wm. Lacy Clay
Ranking Minority Member
Subcommittee on Technology,
Information Policy, Intergovernmental
Relations and the Census
Committee on Government Reform
House of Representatives

For the past 50 years, the federal government has had a metropolitan area program designed to provide consistency in collecting, tabulating, and publishing federal statistics for geographic areas in the United States and Puerto Rico. Although these geographic areas are designed for statistical purposes only, various federal programs use these areas to determine eligibility and to allocate federal funds. The Office of Management and Budget (OMB) advises agencies, organizations, and policymakers to carefully review program goals to ensure that appropriate geographic entities are used in making these decisions.

Before each decennial census, OMB reviews the standards used in defining the boundaries of these statistical areas to ensure their continued usefulness and relevance and, if warranted, revises them. OMB had determined that a more fundamental examination of the standards was required for 2000 and advisory groups were formed to look at the standards. These groups suggested OMB consider defining less populated areas, which had been statistically unrecognized.

To provide information to this Subcommittee and other members of Congress, you asked us to examine the process used for developing the 2000 standards issued by OMB and their effects on certain federal programs. Specifically, we agreed to report on (1) the process used to develop the 2000 standards, (2) how the 2000 standards differ from the 1990 standards, (3) how the application of the standards affected the geographic distribution of counties into statistical areas, and (4) the effect of the 2000 standards on the eligibility and funding allocations for four federal programs. You also asked us to provide a list of programs that are required by federal statute to use metropolitan statistical areas for determining federal funds. The list of the programs and the potential affect

the 2000 standards may have on federal funding for those programs are provided in appendix I.

To meet these objectives, we reviewed pertinent documents—including the 2000 and 1990 standards—and performed a search of federal programs that use metropolitan statistical areas¹ for allocating federal funds. We also examined how four federal programs were affected by the 2000 standards. We also interviewed knowledgeable officials from OMB, the U.S. Census Bureau, the Office of Personnel Management (OPM), the Department of Housing and Urban Development (HUD), and the Department of Health and Human Services (HHS). We conducted our work from July 2003 through May 2004, in accordance with generally accepted government auditing standards. On March 23, 2004, we presented Subcommittee staff with descriptive information on the revised standards. This report conveys the information provided during that briefing.

Results in Brief

OMB's process for developing the 2000 metropolitan statistical area standards took more than a decade and involved extensive consultation with experts inside and outside government. OMB's first step, in 1989, was to request that the U.S. Census Bureau (Bureau) undertake a long-term, fundamental examination of the concepts underlying the identification and definition of metropolitan areas. In response, the Bureau asked four university working groups to develop their own alternative approaches to defining metropolitan areas. Informed by that research, in 1998 OMB chartered a group representing various federal statistical agencies and charged it with recommending revisions to the 1990 standards. The group's work was published in three *Federal Register* notices seeking public comment on December 21, 1998, October 20, 1999, and August 22, 2000. After reviewing public comments, OMB published a new set of standards on December 27, 2000. Once OMB applied the standards to Census 2000 population and commuting data, the agency issued a new set of areas on June 6, 2003, in OMB Bulletin No. 03-04. OMB said it intends to review population updates from the Bureau annually to determine whether these

¹ Our search was conducted using the term "metropolitan statistical area(s)" and the acronym "MSA." Throughout the report, however, we do not use the acronym MSA because the 2000 definitions created micropolitan statistical areas to recognize less populated areas. Thus, if we used MSA in this report, it would be difficult to discern whether we were referring to metropolitan statistical areas or micropolitan statistical areas.

areas need to be revised. The most recent update occurred on February 18, 2004.

The 2000 standards differ from the 1990 standards in many ways, and the Census Bureau and OMB have stated that the new standards are simpler and more transparent. One of the most notable differences is the introduction of a new designation for less populated areas—micropolitan statistical areas. These are areas comprised of a central county or counties with at least one urban cluster of 10,000 to 49,999, plus adjacent outlying counties if commuting criteria is met. Another change in the 2000 standards was the qualification for linking an outlying county to a central county (or counties) of a metropolitan or micropolitan statistical area. Under the 1990 standards, there were six scenarios for linking an outlying county to a central county (or counties) all of which required various levels of commuting, population density and other measures of settlement structure. Under the 2000 standards, the criteria has been streamlined and only commuting is considered for linking an outlying county to a central county (or counties).

The 2000 standards when applied to Census 2000 population and commuting data resulted in five counties being dropped from metropolitan statistical areas, 41 counties having their metropolitan statistical area status changed, and over 900 counties that were previously unrecognized receiving a statistical area designation. The five counties that had been part of a metropolitan statistical area no longer qualified under the 2000 standards and were dropped. The 41 counties that had been in metropolitan statistical areas are now included in micropolitan statistical areas. Overall, statistical coverage of the nation has increased. Under the 1990 standards there were 847 counties within metropolitan statistical areas. Under the 2000 standards the number of counties within metropolitan statistical areas increased by 243 to 1,090, and an additional 690 counties were classified as being within micropolitan statistical areas. To an even greater degree than changes in the past, these changes mean that the vast majority of Americans live in statistically recognized areas—with approximately 83 percent of the nation's population living in metropolitan statistical areas and an additional 10 percent living in the newly designated micropolitan statistical areas. Furthermore, the 2000 standards have resulted in changes in every state. Of the three states we examined, the change was greatest in New Mexico, where the number of counties in statistical areas increased by approximately 250 percent.

Of the four federal programs we reviewed to determine the impact of the 2000 standards, eligibility under one has already expanded; eligibility under another is expected to expand in January 2005; the agency overseeing another anticipates under its proposal that program payments for fiscal year 2005 will be affected but with no net increase in funding; and eligibility under another program is unaffected because the geographic boundaries used to determine eligibility are set by statute. The standards have resulted in new eligibility in fiscal year 2004 for 60 cities to receive a total of \$36.2 million in Community Development Block Grants, which provide funds to revitalize neighborhood infrastructure. This funding increase required a 1.2 percent funding cut for all other grantees because program funding remained level in fiscal year 2004, requiring across-the-board funding cuts to offset increases brought about by expanded eligibility. Under a program that adjusts general schedule employee pay based on survey comparisons with nonfederal rates on a locality basis, the 2000 statistical areas contributed to an additional 5,300 federal employees receiving an upward adjustment beginning in January 2005. HHS has proposed to adopt the new metropolitan statistical areas for purposes of Medicare hospital payments for inpatients. The 2000 standards have not had an impact on the Ryan White Comprehensive AIDS Resources Emergency (CARE) Act Program, which provides AIDS-related assistance, because the geographic boundaries used to establish eligibility were set when the act was reauthorized in 1996.

On June 2, 2004 we met with OMB and Census Bureau representatives to discuss the draft report. OMB and the Census Bureau agreed with our findings and conclusions and provided us with technical comments. These comments have been incorporated into the report where appropriate.

Background

OMB's 2000 standards replaced the 1990 standards for metropolitan areas.² Some of the terms have changed, and appendix II provides an explanation of the key terms used in the new standards.

OMB's 2000 standards provide for the identification of the following statistical areas in the United States and Puerto Rico:

² Pursuant to 44 U.S.C. 3504(e)(7), the responsibility for developing and overseeing implementation of these standards is assigned to OMB's Chief Statistician.

-
- metropolitan statistical area (which can be further divided into metropolitan divisions);
 - micropolitan statistical area;
 - combined statistical area;
 - New England city and town area (including New England city and town area divisions); and
 - combined New England city and town area.

Determining the boundaries of metropolitan and micropolitan statistical areas starts with identifying the county(ies) or equivalent entity(ies),³ which contain the Census Bureau defined-urbanized area or urban cluster. This county is referred to as the “central county.” A metropolitan statistical area has at least one urbanized area of 50,000 or more, and a micropolitan statistical area has at least one urban cluster of at least 10,000 but less than 50,000 people. In addition, outlying counties are included in metropolitan and micropolitan statistical areas based on commuting ties with the central county.

Some metropolitan statistical areas are very large, contain several counties, and cross state lines. If specified criteria are met, large metropolitan statistical areas can be subdivided into smaller geographic units called metropolitan divisions. Having subdivisions within a larger metropolitan statistical area provides data users with a set of statistics at a lower level of geography.

Combined statistical areas are groupings of adjacent metropolitan and micropolitan areas. These combined statistical areas have social and economic ties as measured by commuting—but at lower levels when compared to counties within metropolitan and micropolitan statistical areas. Combined statistical areas provide data users with a broader perspective of how adjacent metropolitan and micropolitan areas are related.

³ Equivalent entities are boroughs and census areas in Alaska; parishes in Louisiana; municipios in Puerto Rico; and independent cities in Maryland, Missouri, Nevada, and Virginia.

In view of the importance of cities and towns in New England, the 2000 standards also provide for a set of geographic areas that are defined using cities and towns in the six New England states. New England city and town areas use the same criteria as metropolitan and micropolitan statistical areas, metropolitan divisions, and combined statistical areas. The six states included in the New England region are Maine, Massachusetts, Rhode Island, Connecticut, New Hampshire, and Vermont.

Scope and Methodology

To address the first and second objectives, we reviewed *Federal Register* notices concerning the 2000 standards, compared the 2000 standards to the 1990 standards, and discussed the process and changes with OMB and Census Bureau officials. To address the third objective, we compared counties in metropolitan statistical areas as of June 30, 1999, using the 1990 standards, to counties in metropolitan and micropolitan statistical areas as of June 6, 2003, and February 18, 2004, using the 2000 standards. As part of that analysis, we identified the status—metropolitan, micropolitan, or not classified—for each of the counties in those listings. To provide detailed information on the changes that have occurred to counties' metropolitan and micropolitan statistical area status from 1999 to 2003, we obtained Census Bureau maps for Michigan, New Mexico, and New York. We selected Michigan and New York because you asked us to look at changes that occurred as a result of the new standards in those two states; we selected New Mexico because it illustrates additional statistical coverage under the 2000 standards.

We assessed the data reliability of the Census Bureau's June 30, 1999, June 6, 2003, and February 18, 2004, county listings of metropolitan and micropolitan statistical areas by electronic testing for obvious errors in accuracy and completeness and by reviewing relevant documents, such as OMB bulletins, for those counties listed in metropolitan and micropolitan statistical areas. We determined that the data were sufficiently reliable for the purpose of our review.

To address the fourth objective, we discussed with your staff which federal programs to review. The programs we agreed with your offices to review were (1) HUD's Community Development Block Grant (CDBG) Program; (2) OPM's Locality Pay Program for General Schedule Employees; (3) HHS's Medicare's payment system for hospital inpatients; and (4) HHS's Ryan White CARE Act Program. To determine how the 2000 standards affected these programs, we reviewed relevant documentation, such as analysis performed by the program offices on the impact of new standards;

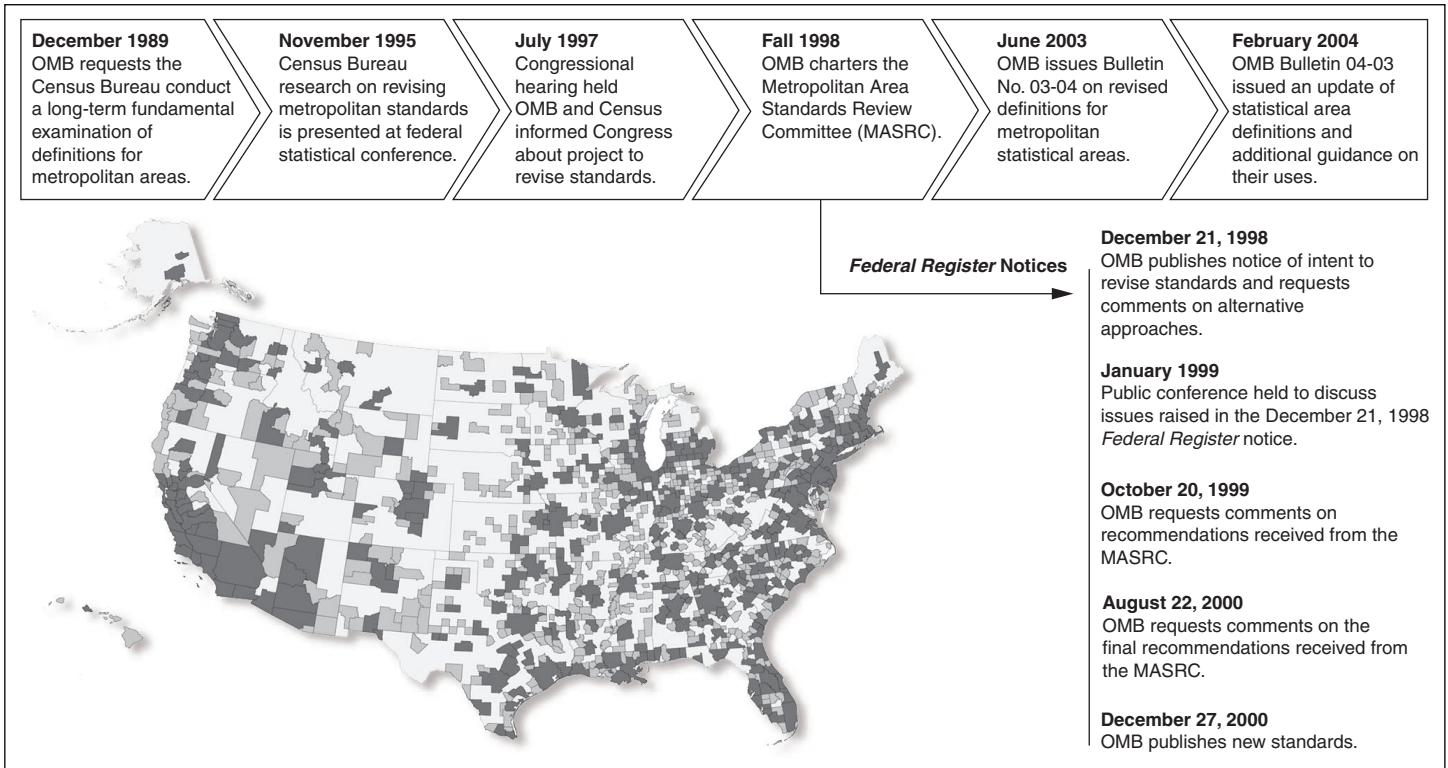
attended public hearings; and interviewed agency officials overseeing these programs.

We also compiled a list of federal programs that specify the use of metropolitan statistical areas for determining funding for federal programs, and the potential affect that the 2000 standards may have on funding for those programs. We compiled this list by performing a search of statutes that referred to “metropolitan statistical area(s)” or “MSA(s).” Our search was limited to the United States Code and was not intended to serve as an exhaustive list of federal programs that refer to metropolitan statistical areas.

**Completion of the 2000
Standards Occurred
after Extensive
Consultation over
Many Years**

OMB’s process for developing the 2000 standards took more than a decade and involved extensive consultation with experts inside and outside government. (See fig. 1.)

Figure 1: Chronology of Key Events in OMB's Development of New Statistical Standards for Metropolitan Areas in 2000



Source: GAO and U.S. Census Bureau.

The process for developing the 2000 standards began even before OMB had published the 1990 standards. In 1989, OMB asked the Census Bureau to examine the concepts underlying the identification and definitions of metropolitan areas. The goal was to evaluate alternative approaches for identifying metropolitan areas that would take into account the variation in geographic settlement patterns across the United States. These patterns range from heavy concentrations of people to vast sparsely populated regions.

The Bureau formed two working groups to research alternative approaches. The working groups found that assigning all territory outside of a metropolitan area to a single residual, nonmetropolitan area was no longer satisfactory. Based on these conclusions, the Census Bureau established agreements with four university working groups⁴ in 1991; each was to develop its own alternative for defining both metropolitan and nonmetropolitan areas. In 1995, these four alternatives were presented at a public conference hosted by the Council of Professional Associations on Federal Statistics (COPAFS), a group of professional associations, businesses, research institutes, and others interested in federal statistics that was established to promote an open dialogue with the federal statistical agencies.

As the process for revising the standards moved along, there was also congressional interest in its progress. In July 1997, OMB and Census Bureau officials testified before the Subcommittee on Government Management, Information, and Technology, House Committee on Government Reform and Oversight, on the effort.

In the fall of 1998, OMB chartered the interagency Metropolitan Area Standards Review Committee (MASRC), a group representing various statistical agencies within the federal government, and charged it with recommending revisions to the 1990 standards. In a December 21, 1998, *Federal Register* notice, OMB requested comments from the public on (1) the suitability of the current standards, (2) principles that should govern any proposed revisions to the standards, (3) reactions to the four approaches outlined in the notice, and (4) proposals for other ways to define metropolitan and nonmetropolitan areas.⁵ The issues posed in this *Federal Register* notice were also discussed at a second public conference hosted by COPAFS in January 1999. In addition, these issues were discussed extensively in two subsequent *Federal Register* notices, which solicited public comment on MASRC's recommendations.⁶

⁴ The four university working groups were (1) University of Minnesota, (2) University of Texas at Dallas, (3) University of Michigan and Brown University, and (4) University of Washington.

⁵ 63 Fed. Reg. 70526.

⁶ 64 Fed. Reg. 56628 (Oct. 20, 1999) and 65 Fed. Reg. 51060 (Aug. 22, 2000).

On December 27, 2000, after considering public comments on MASRC recommendations, OMB released new standards for determining the boundaries of metropolitan and micropolitan statistical areas.⁷ In that notice of decision, OMB stated that it would apply the standards to geographic areas within the United States based on Census 2000 data and publish the results in 2003. On June 6, 2003, OMB published newly configured geographic areas.⁸ OMB also noted in the 2000 standards that it would designate new areas based on population updates from the Census Bureau, the first of which occurred on February 18, 2004.⁹

Changes in Terminology Accompanied Definitional Changes

The 2000 standards differ from the 1990 standards in many ways, and the Census Bureau and OMB have stated that the new standards are simpler and more transparent than the previous standards. The 2000 standards define certain important concepts differently from those used in the 1990 standards. (See table 1.)

⁷ 65 Fed. Reg. 82228.

⁸ OMB Bulletin No. 03-04, *Revised Definitions of Metropolitan Statistical Areas, New Definitions of Micropolitan Statistical Areas and Combined Statistical Areas, and Guidance on Uses of the Statistical Definitions of These Areas* (June 6, 2003).

⁹ OMB Bulletin No. 04-03, *Update of Statistical Area Definitions and Additional Guidance on Their Uses* (Feb. 18, 2004).

Table 1: Comparison of Definitions of Key Terms Used in 2000 and 1990 OMB Metropolitan Area Standards

Term	Definition of comparable term in 2000 standards	Definition of term in 1990 standards
Metropolitan statistical area	Comprises a central county or counties with a Census Bureau-defined urbanized area of at least 50,000 people, plus adjacent outlying counties having a high degree of economic and social integration with the central county as measured through commuting.	Comprises a central county of counties with either (1) a city of 50,000 or more population, or (2) a Census Bureau-defined urbanized area of at least 50,000 provided that the component county/counties of the metropolitan statistical area had a total population of at least 100,000, plus adjacent outlying counties having a high degree of economic and social integration with the central county as measured through commuting and measures of settlement structure such as population density and percentage of the populations that was urban.
Micropolitan statistical area	Comprises a central county or counties with a Census Bureau-defined urban cluster of 10,000 to 49,999 population, plus adjacent outlying counties having a high degree of economic and social integration with the central county as measured through commuting.	No comparable term.
Core based statistical area (CBSA)	An umbrella term for micropolitan and metropolitan statistical areas.	No comparable term.
Metropolitan division (2000 standards), which replaced primary metropolitan statistical area (PMSA) (1990 standards)	A subdivision within a metropolitan statistical area. Such an area, with a core of at least 2.5 million people, can be divided into metropolitan divisions if specified criteria are met.	A PMSA is a subdivision within a consolidated metropolitan statistical area. Such an area, of 1 million or more people, can be divided into PMSAs if specified criteria are met and local opinion supports such a division.
Consolidated metropolitan statistical area (CMSA)	No comparable term.	When PMSAs are created within a metropolitan statistical area, those areas are relabeled a CMSA.
Principal city (2000 standards), which replaced central city (1990 standards)	The largest city within a CBSA is a principal city. Other cities can be designated principal cities if they meet specified population and employment criteria.	The largest city within a metropolitan statistical area is a central city. Other cities can be designated central cities if they meet specified population and employment criteria.
Central county	Any county in which at least half the population is located in urban areas of at least 10,000 people or that has at least 5,000 people located in a single urban area of at least 10,000 people.	Any county that includes a central city, where at least half the population of a central city that is located in a qualified urbanized area or where at least half the population is located in a qualified urbanized area.
Outlying county	County adjacent to a central county that qualifies as part of a CBSA if specified commuting criteria is met.	County adjacent to a central county that qualifies as part of a metropolitan statistical area if commuting criteria and criteria measuring such aspects as settlement structure, including population density and the percentage of the population that was urban, are met.

(Continued From Previous Page)

Term	Definition of comparable term in 2000 standards	Definition of term in 1990 standards
Combined statistical area	The combination of two or more adjacent CBSAs. This occurs when the employment interchange measure is at least 25. This measure is the sum of the percentage of employed residents in the smaller area who work in the larger area and the percentage of employment in the smaller area accounted for by workers who reside in the larger area. Adjacent CBSAs with an employment interchange rate of at least 15 but less than 25 percent may combine if local opinion supports it.	No comparable term.

Source: GAO.

Note: See app.III for a more complete list of criteria for the 1990 and 2000 standards.

One of the most notable differences between 1990 and 2000 is the introduction of a new designation for less populated areas—micropolitan statistical areas. These areas are comprised of a central county or counties with a Census Bureau-defined urban cluster of 10,000 to 49,999 population, plus adjacent outlying counties having a high degree of economic and social integration with the central county as measured through commuting.

The 2000 standards also replaced the term primary metropolitan statistical areas (PMSA) with the term metropolitan division. OMB told us that that this change in terminology was a concern for many areas renamed metropolitan divisions. Long Island, New York, for example, expressed concern that the change in its designation, from part of a PMSA to a metropolitan division, might affect the distribution of federal funds to the area under programs that use the OMB standards. Although the criteria for PMSAs and metropolitan divisions are not identical because the population threshold increased, Long Island qualified as a metropolitan division, leaving its statistical status effectively unchanged. OMB provided additional guidance in its February 18, 2004, population update stating that if federal agencies were using PMSAs for program, administrative, and fund allocation purposes, the agencies should now consider using the metropolitan division definition, the comparable geographic unit established by the 2000 standards.

Another change in the 2000 standards was in how an outlying county could link to a central county (or counties) and become part of a metropolitan or micropolitan statistical area. This process has been streamlined. Under the 2000 standards, an outlying county can be linked to a central county (or counties) if at least 25 percent of employed residents from the outlying county work in the central county (or counties) or at least 25 percent of the

employment in the outlying county is accounted for by workers residing in the central county (or counties). This differs from the 1990 standards in which there were six scenarios for linking outlying counties to central counties, each of which included differing requirements for measures of settlement structure, such as population density and the percentage of the population that was urban. Two of the six scenarios also required a minimum amount of commuting of 15 percent. Thus, because the 2000 standards raised that amount to 25 percent and eliminated the other requirements of the 1990 standards, counties that had qualified under one of these two scenarios and had a minimum amount of commuting from 15 to 25 percent would no longer qualify as outlying counties.

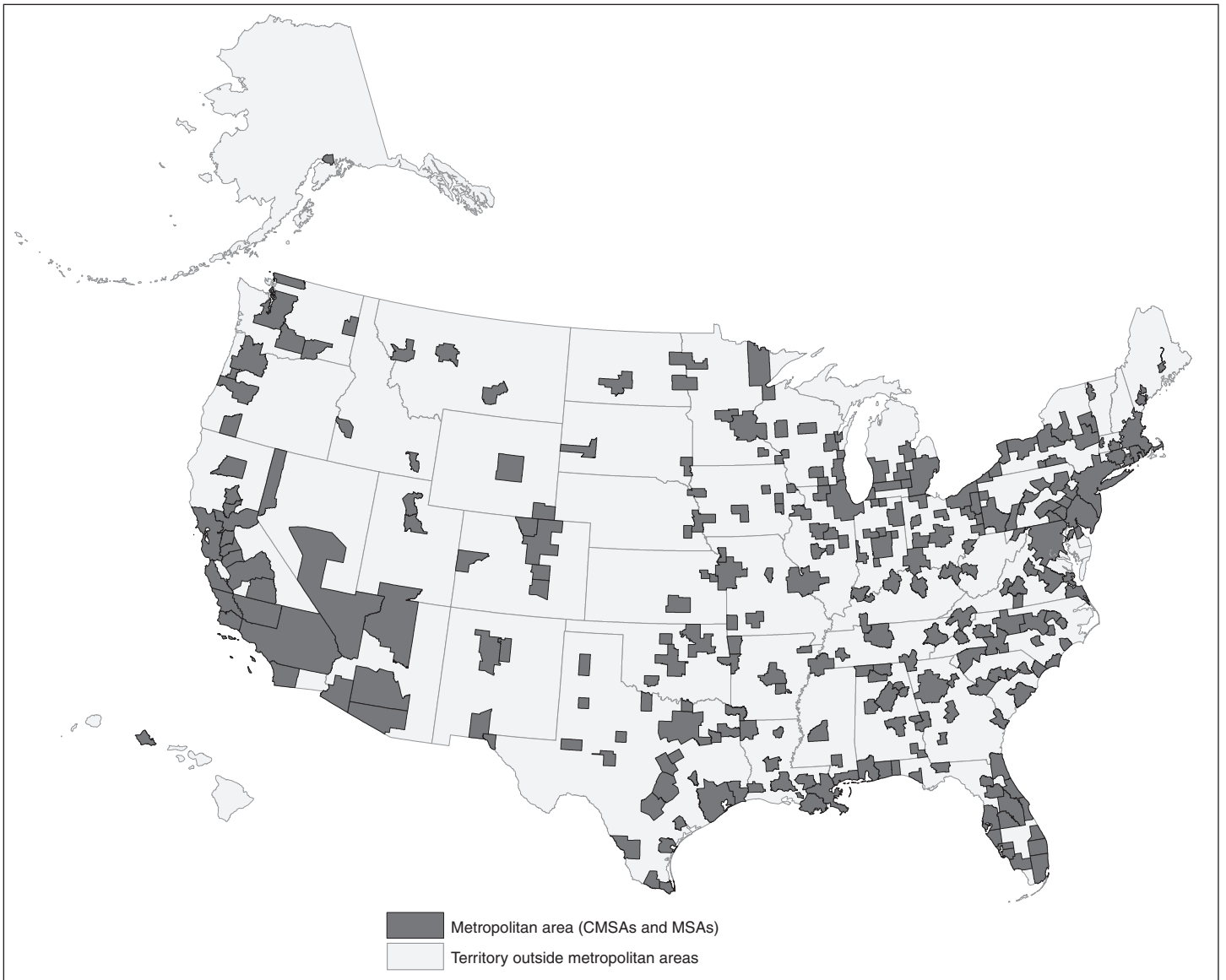
2000 Standards Affected How and Whether Many Counties Were Included in New Statistical Areas

When OMB issued its June 6, 2003, newly configured statistical areas using the 2000 standards for the United States, five counties¹⁰ that had been part of metropolitan statistical areas, no longer qualified for this designation. An additional 41 counties that had been a part of metropolitan statistical areas are now components of micropolitan statistical areas. For a list of these counties see appendix IV.

The 2000 standards also increased the number of counties, by over 900, across the country that attained status in statistical areas. (See figs. 2 and 3.)

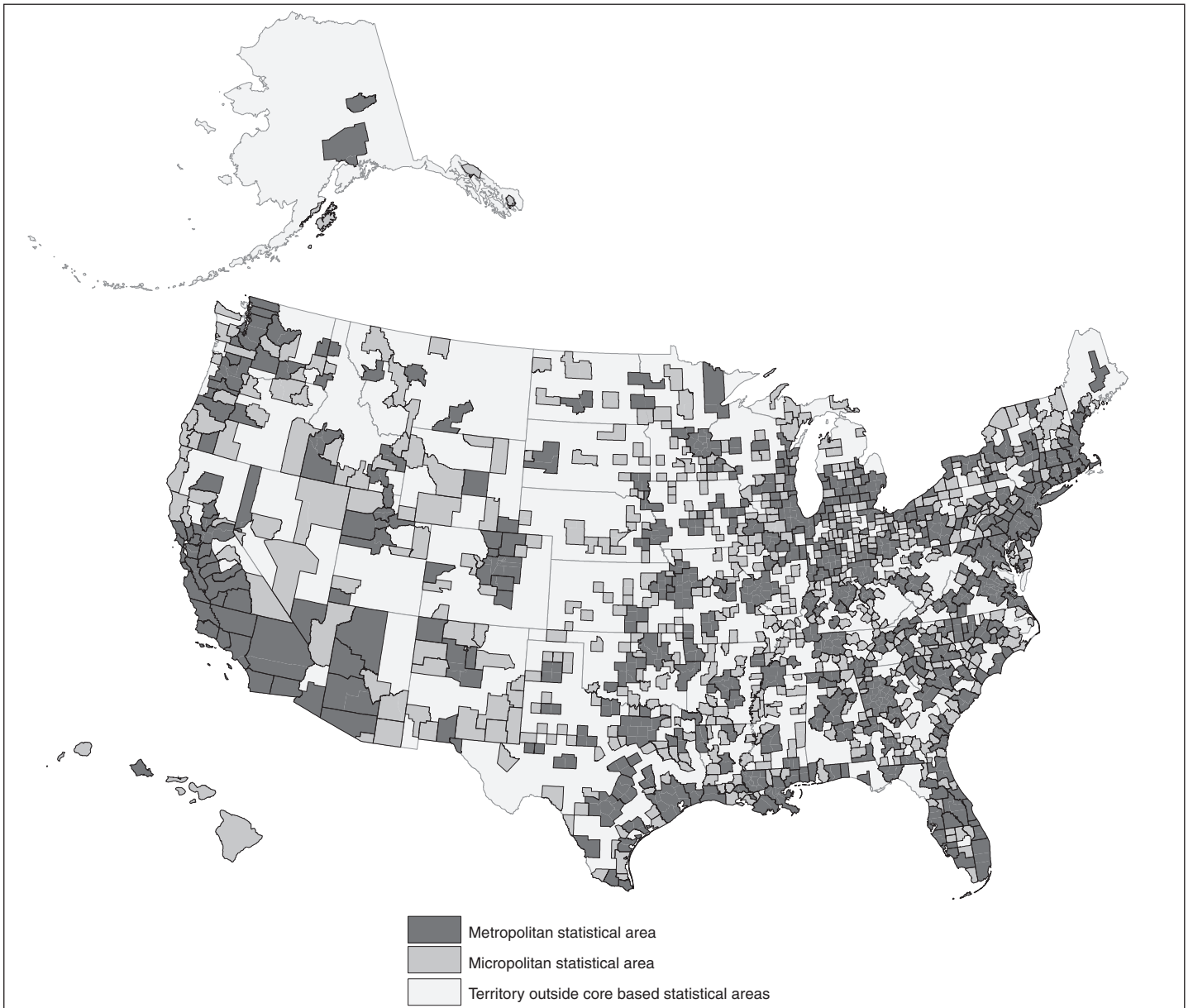
¹⁰ Those five counties are Carter County, Kentucky; St. James Parish, Louisiana; Kane County, Utah; Culpeper County, Virginia; and King George County, Virginia.

Figure 2: Metropolitan Areas of the United States, June 1999



Source: U.S. Census Bureau.

Figure 3: Metropolitan and Micropolitan Statistical Areas of the United States, June 2003



Source: U.S. Census Bureau.

Using the 1990 standards as of the June 1999 population update, there were 847 counties within metropolitan statistical areas. Under the 2000 standards as of the February 2004 new area update, the number of counties within metropolitan statistical areas increased by 243 to 1,090, and an additional 690 counties were classified as being within micropolitan statistical areas. Appendix V provides the status—metropolitan, micropolitan, or not classified—of the counties listed in the February 2004 population update as of 1999 and 2003.¹¹ These increases mean that the vast majority of Americans live in statistically recognized areas. Approximately 83 percent of the nation’s population live in metropolitan statistical areas and 10 percent live in micropolitan statistical areas.

The 2000 standards resulted in statistical area changes in every state. Of the three states we examined, the change was greatest in New Mexico where the number of counties in statistical areas increased by approximately 250 percent. State maps highlighting changes in county status from 1999 to 2003 for New Mexico, New York, and Michigan are in appendix VI.

See table 2 for the increase in the number of counties included in statistical areas from 1999 to 2003 for New Mexico, New York, and Michigan.

Table 2: Percentage Increase of Counties in Statistical Areas from 1999 to 2004 for New Mexico, New York, and Michigan

State	Counties in a statistical area as of June 1999	Counties in a statistical area as of February 2004	Increase in statistical coverage	Number of counties in each state
New Mexico	6	21	250%	33
New York	38	51	34%	62
Michigan	25	49	96%	83

Source: GAO.

¹¹ The February 2004 update used Census data as of December 2003.

Impact of Revised Standards on Four Selected Federal Programs Varied

Some federal agencies are required by statute to use metropolitan statistical areas to allocate program funds and implement other aspects of their programs. In other instances, federal agencies are not required to use metropolitan statistical areas by statute, but elect to do so. While OMB does not take into account or attempt to anticipate any of these nonstatistical uses in defining metropolitan or micropolitan statistical areas, it does advise agencies that use metropolitan areas for such nonstatistical purposes that the standards are designed for statistical purposes only and that changes to the standards may affect the implementation of their programs. More specifically, OMB urges agencies, organizations, and policymakers to carefully review program goals to ensure that appropriate geographic entities are used to determine eligibility and allocation of federal funds for these programs.

We selected four federal programs that use metropolitan statistical areas to illustrate the impact of the change in standards. Those four programs are

- HUD's CDBG Program,
- OPM's Locality Pay Program for General Schedule Employees;
- HHS's Medicare Hospital Reimbursement System; and
- HHS's Ryan White CARE Act Program.

As a result of changes in the standards in 2000, eligibility under CDBG has already expanded; eligibility under the locality pay program is expected to be expanded in January 2005; HHS anticipates under its proposal that hospital payments for fiscal year 2005 will be affected, but with no net increase in funding; and eligibility under the Ryan White CARE Program is unaffected by the standards because the boundaries for providing services are set by statute.

CDBG Program

HUD's CDBG Program provides cities and counties with funds they can use to revitalize neighborhoods, rehabilitate housing, expand economic opportunities, and/or improve community facilities and services to benefit low- and moderate-income persons. Under current law, HUD uses designated metropolitan statistical areas, in part, to determine the eligibility of city and county governments to receive CDBG formula entitlement funds.

According to HUD officials, OMB's 2000 standards resulted in new eligibility for 60 cities that would provide them under the GDBG formula with a total of \$36.2 million in CDBGs. In addition, 7 cities and 5 counties that became eligible under the 2000 standards would have become eligible under the previous 1990 standards. According to HUD, because the amount of money appropriated for the CDBG Program did not take expanded grantee eligibility into account, under the CDBG share formula all existing entitlement grantees saw a 1.2 percent reduction in their CDBG funding.

In December 2003 interim regulations,¹² HUD addressed the effect of the new OMB standards on CDBG entitlement grantee eligibility. Specifically, the replacement of the term central city by principal city had no effect on the status of then-eligible communities. HUD officials said that although principal cities within newly created micropolitan statistical areas would not qualify for CDBG funding, no city that had established eligibility for at least 2 years would lose its eligibility as a result of the new standards because current law allows such cities to retain their eligibility once they obtain it. Current law also allows urban counties that were eligible by fiscal year 1999 to retain their eligibility in future years.¹³

Locality Pay Program

Under the Federal Employees Pay Comparability Act of 1990 (FEPCA), compensation for federal employees is adjusted depending on the local pay area where they work. FEPCA requires that federal pay rates be comparable with nonfederal pay rates for the same level of work within the same local pay area and that any pay disparities between federal and nonfederal employees be eliminated. To accomplish this, the Federal Salary Council (FSC) reviews and makes recommendations to the President's Pay Agent (which consists of the Secretary of Labor and the Directors of OMB and OPM) on the locality pay program, including the establishment or modification of locality pay boundaries.

¹² 68 Fed. Reg. 69580.

¹³ An urban county that became eligible after fiscal year 1999 could lose its eligibility if it loses the population of a city within its boundaries that becomes eligible on its own. However, the law requires the city's population to be included in the county's population for a period of 3 years. Thus, assuming other circumstances remained the same, the county would retain its eligibility for that period even if the city becomes eligible on its own. In 2004, no counties lost population due to a city attaining eligibility.

There are 31 locality pay areas for which the geographic boundaries generally coincide with some of the metropolitan statistical areas set by the 1990 standards.¹⁴ In anticipation of the revised standards, the President's Pay Agent had to decide whether and how to implement changes to the locality pay program. OPM issued regulations on behalf of the Pay Agent to retain use of the existing statistical areas for locality pay boundaries so that FSC and the President's Pay Agent could review the new statistical areas and their possible use in locality pay. After that review, FSC recommended (and in December 2003 the Pay Agent tentatively endorsed) the following changes for pay:

- Locality pay areas will be based on 2003 metropolitan statistical areas, and where available, the combined statistical area—formed by combining adjacent metropolitan and micropolitan statistical areas.
- Micropolitan statistical areas will not be used unless they are part of a combined statistical area.

As a result of implementing these recommendations, 76 counties (including some partial counties in New England) with a total of about 5,300 General Schedule employees will be added to existing locality pay areas. After considering public comments, OPM (on behalf of the Pay Agent) plans to issue final regulations on implementing the new locality pay areas January 2005.

¹⁴ In some instances, areas adjacent to metropolitan statistical areas (referred to as areas of application) are included in the locality pay area.

Hospital Inpatient Prospective Payment System

The Centers for Medicare and Medicaid Service's (CMS) Medicare Hospital Inpatient Prospective Payment System (IPPS) pays hospitals a fixed fee depending on the diagnosis for each Medicare inpatient hospital stay. These fixed payments are adjusted to account for variations in labor costs across the country. The labor cost adjustment is based on a wage index calculated for specific geographic areas that reflects how average hospital wages in each geographic area compare to average hospital wages nationally. The geographic areas are intended to represent the separate labor markets in which hospitals compete for employees. Under the existing labor market definitions, each metropolitan statistical area¹⁵ is considered a single labor market, while the remainder of the areas for each state that is not in a metropolitan statistical area is treated as a single rural labor market. Generally, hospitals in non-metropolitan areas have lower wages than those in metropolitan areas and therefore receive lower Medicare payments.

CMS has evaluated the 2003 statistical areas and the impact of using them on the hospital wage index. The agency announced last year that no changes would be implemented until fiscal year 2005.¹⁶ CMS issued a proposed rule addressing among other matters, the use of the new statistical areas for fiscal year 2005 on May 18, 2004, and expects to promulgate a final rule on August 1, 2004, after considering the public comments received.¹⁷

CMS has the discretion to use some or all of the 2003 statistical areas to calculate the wage adjustment to hospital inpatient payments. CMS has proposed to adopt the new and revised definitions of metropolitan statistical areas for wage index purposes and to continue to treat areas outside the metropolitan statistical area as statewide rural labor markets. Under the proposal, the new micropolitan areas would not be recognized for wage index purposes. CMS has also proposed to provide a transition period for hospitals that were included in metropolitan statistical areas under the previous definitions but are now part of a statewide rural area: these hospitals will receive the wage index for the metropolitan statistical

¹⁵ Where designated pursuant to the 1990 standards, CMS considers each primary metropolitan statistical area as a single labor market. A PMSA is a subdivision of a consolidated metropolitan statistical area.

¹⁶ 68 Fed. Reg. 45345 (Aug. 1, 2003).

¹⁷ 69 Fed. Reg. 28195 (May 18, 2004).

area to which they previously belonged for three years. In its proposed rule, CMS estimates that adopting the new statistical area definitions would result in no net increase in federal spending for fiscal year 2005. CMS estimates that urban hospitals will gain slightly (0.1 percent) from the adoption of the new labor market areas, and rural hospitals will lose slightly (-0.2 percent) from the change.

The Medicare IPPS also includes an administrative process in which a hospital meeting certain criteria can apply to be paid for services as if it were located in a higher-wage area. This geographic reclassification depends on a hospital's proximity to the higher-wage area and its wages relative to the wages in that area. Beginning in fiscal year 2005, CMS will also establish an administrative process for increasing the wage index adjustment to recognize that hospital employees residing in one county may work in another area with a higher wage index.

Ryan White CARE Act Program

Title I of the Ryan White CARE Act makes federal funds available to eligible metropolitan areas (EMA) to assist in health care costs and support services for individuals and families affected by AIDS or HIV. Currently there are 51 EMAs.

The 1996 reauthorization of the CARE Act made permanent metropolitan area boundaries that were used to determine fiscal year 1994 EMAs. The reauthorization also toughened the eligibility criteria, requiring that a metropolitan area have a population of 500,000 and more than 2,000 AIDS cases over the previous 5 years to qualify as an EMA. As a consequence, only two metropolitan statistical areas have become EMAs since 1996. This is due in part to a general decline in the number of AIDS cases. EMAs established by fiscal year 1996 retain their eligibility in future years regardless of whether they continue to meet the eligibility criteria; EMAs created after 1996 could become ineligible if they fail to meet the criteria.

Officials of the Health Resources and Services Administration told us that no new areas qualify for eligibility status under the new standards. The officials also noted that the combination of fixed metropolitan area boundaries and generally declining numbers of AIDS cases means that EMA eligibility is likely to remain relatively static.

Conclusion

After extensive consultations with experts within and outside the government, OMB issued a new set of statistical standards in December 2000 and used those standards to determine a new set of statistical areas in June 2003. In keeping with its long-standing position, OMB reiterated that the new metropolitan and micropolitan statistical areas are designed for statistical purposes. OMB's process for reviewing and revising statistical areas was undertaken without regard to their effect on any federal programs (that is, for nonstatistical purposes). However, certain federal programs that use OMB's statistical areas to distribute funds may be affected as a result of the new statistical areas. Therefore, OMB's suggestion to agencies that they assess the new statistical areas to ensure they continue to be appropriate for such use seems reasonable.

We are making no recommendations for executive action nor identifying any specific matters for congressional consideration. On June 2, 2004 we met with OMB and Census Bureau representatives to discuss the draft report. OMB and the Census Bureau agreed with our findings and conclusions and provided us with technical comments. These comments have been incorporated into the report where appropriate.

We are sending copies of this report to other interested congressional committees, the Director of the Office of Management and Budget, the Secretary of Commerce, and the Director of the U.S. Census Bureau. Copies will be made available to others upon request. This report will also be available at no charge on GAO's home page at <http://www.gao.gov>.

If you or your staff have questions about this report, please call me at (202) 512-6737 or Thomas James, Assistant Director, at (202) 512-2996. Key contributors to this report were Bertha Dong, Robert Dinkelmeyer, Karin Fangman, Jerry Fastrup, Lisa Pearson, and Michael Rose.



Patricia A. Dalton
Director, Strategic Issues

Potential Impact on Federal Funding of the Office of Management and Budget's Revised Metropolitan Statistical Standards

Program	Metropolitan statistical area (MSA) reference	Potential affect on federal funding
Senate locality pay adjustments (2 U.S.C. § 60a-1)	Authorizes pay adjustments for Senate employees in the Washington, D.C.-Baltimore, Maryland consolidated metropolitan statistical area (CMSA), which are equivalent to those adjustments made under 5 U.S.C. § 5304 (authorizing locality-based comparability pay).	Borders of the D.C. and Baltimore MSAs have changed. Federal spending could change at the discretion of the President Pro Tempore of the Senate.
Student loan repayment program for Senate employees (2 U.S.C. § 60c-5)	Eligibility for loan repayment is based, in part, on being paid at a rate of pay that does not exceed a certain level, which is to include locality pay adjustments applicable to the Washington, D.C.-Baltimore, Maryland CMSA.	Boundaries of the D.C. and Baltimore MSAs have changed. More Senate employees could qualify for loan forgiveness.
Locality-based comparability payments (5 U.S.C. § 5304)	5 U.S.C. § 5304(f) ^a provides Pay Agent with authority to provide for such pay localities as deemed appropriate. The establishment or modification of any boundaries shall be affected by regulation.	Boundaries of several designated MSAs and CMSAs have changed. The number of federal employees subject to locality pay adjustments may change at the discretion of the President's Pay Agent.
Special Pay Adjustment for Law Enforcement Officers (Pub. L. No. 101-509, as amended (see note to 5 U.S.C. § 5305))	The Federal Law Enforcement Pay Reform Act of 1990, Pub. L. No. 101-509, as amended, contains special pay adjustments for law enforcement officers in selected cities (statute lists seven CMSAs and one MSA).	The number of employees subject to a special pay adjustment may be affected by MSA boundary changes.
Loan and loan guarantees for facilities and equipment for broadband telecommunications service in rural areas (7 U.S.C. § 950bb)	Term "eligible rural community" defined to exclude places located in MSAs.	Communities formerly located outside an MSA may no longer qualify for loans or loan guarantees.
Grants to regional planning organizations to improve infrastructure, services, and business development capabilities of local governments and local development organizations (7 U.S.C. § 1926(a)(23))	7 U.S.C. § 1991(a)(13)(D) defines (for purposes of 7 U.S.C. § 1926(a)(23) and 2008m) the term "rural area" to exclude MSAs except for territory within an MSA that is within a census tract having a population density of less than 20 persons per square mile.	Boundary changes may affect which communities may qualify for participation in programs.
Federal assistance (including grants) to states, coordinating committees, or state rural development councils (7 U.S.C. § 2008m)	7 U.S.C. § 1991(a)(13)(E) defines (for purposes of 7 U.S.C. § 2009cc et seq) "rural area" to mean an area located outside an MSA or within a community that has a population of 50,000 or less.	
Federal assistance (including grants) to rural business investment companies (7 U.S.C. § 2009cc et seq.)		
Assistance to national-forest dependent rural communities (7 U.S.C. § 6611 et seq.)	7 U.S.C. § 6612(3) defines (for purposes of 7 U.S.C. § 6611 et seq.) the term "rural community" to include certain population areas of no more than 10,000, or certain counties not contained within an MSA.	Boundary changes may make some areas ineligible.

**Appendix I
Potential Impact on Federal Funding of the
Office of Management and Budget's Revised
Metropolitan Statistical Standards**

(Continued From Previous Page)

Program	Metropolitan statistical area (MSA) reference	Potential affect on federal funding
Grants to assist Department of Defense-dependent communities deal with significant adverse impact of certain Defense activities (e.g., base closures and contract terminations) (10 U.S.C. § 2391)	10 U.S.C. § 2391(b)(3) limits assistance to communities with certain numbers of jobs lost. Requisite number of jobs lost is tied, in part, to MSA/non-MSA status of community.	The eligibility of grantees may be affected by the population threshold of communities located in MSAs versus those located outside of MSAs.
Assessment credits for insured depository institutions engaged in qualifying activities related to distressed communities (12 U.S.C. § 1834a)	12 U.S.C. § 1834a(b)(3)(C) establishes different population thresholds for a qualified distressed community based upon whether community is located within an MSA.	May affect the population threshold of designated distressed communities. Depository institutions may apply for assessment credits for qualified activities (that include financing by various federal agencies).
Urban community service grants for urban educational institutions (20 U.S.C. § 1139g)	Eligibility is limited to institutions in "urban areas," which 20 U.S.C. § 1139g(1) defines, in part, by reference to MSAs with a certain population threshold.	MSA boundary changes may result in an MSA or adjacent MSAs meeting the 350,000 population threshold, qualifying institutions for participation.
Low-income housing business tax credit (26 U.S.C. § 42)	26 U.S.C. § 42(d)(5) provides for determining the eligible basis of a building located in a qualified census tract or difficult development area. These areas are designated by the Department of Housing and Urban Development (HUD) and may not encompass more than a certain percentage of the population in the MSA or nonmetropolitan area.	Eligible census tracts and difficult development areas (DDA) are limited to 20 percent of the population of MSAs or non-MSAs. If the limitation/cap is binding (more census tracts or DDAs would meet the eligibility criteria but for the limitation/cap) then a change in the MSA boundaries, due to the new standards for MSA designation, could affect the number of census tracts or DDAs that could be declared eligible for a special increase in tax credits.
Requirements for qualified mortgage bonds and qualified veterans' mortgage bonds (26 U.S.C. § 143)	26 U.S.C. § 143(e) and (f) establish purchase price and income requirements for an issue, which are calculated based upon statistical areas. Statistical areas are defined, in § 143(k)(2), by reference to MSAs and counties (or portions thereof) outside MSAs.	MSA border changes will affect the median income threshold to qualify for tax exemptions. MSA border changes will also affect the calculation of cost/income ratios in high-cost areas, which may also affect the number of people qualifying for tax exemptions.
Designation and treatment of empowerment zones, enterprise communities, and rural development investment areas (26 U.S.C. § 1391 et seq.)	26 U.S.C. § 1391 provides, with regard to the permissible number of areas to be designated, that there be a prescribed mix of rural and urban areas. A rural area is generally defined in 26 U.S.C. § 1393(a) to mean any area outside of an MSA, and urban area is defined to mean an area that is not rural.	Changing MSA boundaries affects whether a designated area is selected as urban or rural. Rural communities are subject to a lower population threshold. Therefore, a change in MSA status may affect eligibility of some communities.
Designation and treatment of renewal communities (26 U.S.C. § 1400E et seq.)	26 U.S.C. § 1400E(a)(2) provides that of the permissible number of areas to be designated, a certain number must be in rural areas. Rural area is defined, in part, to mean an area outside of an MSA with a population of less than 50,000.	Changing MSA boundaries affects whether a designated renewal community is selected as urban or rural. Rural communities are subject to a lower population threshold. Therefore, a change in MSA status may affect eligibility of some communities.

**Appendix I
Potential Impact on Federal Funding of the
Office of Management and Budget's Revised
Metropolitan Statistical Standards**

(Continued From Previous Page)

Program	Metropolitan statistical area (MSA) reference	Potential affect on federal funding
Establishment of sites for the treatment and rehabilitation of seriously mentally ill homeless veterans (38 U.S.C. § 2033)	38 U.S.C. § 2033 requires the Department of Veterans Affairs to establish sites for the provision of comprehensive and coordinated services in at least each of the 20 largest metropolitan statistical areas.	A previously unselected MSA has moved into the top 20 largest MSAs.
Federal assistance (grants and contracts) for qualified organ procurement organizations (42 U.S.C. § 273)	Eligible organizations must have a defined service area of sufficient size that either includes an entire MSA or excludes any part of the area.	MSA boundary changes may affect the status of a qualified organization if its service area no longer includes all of an MSA or does not include any part of the area.
Quentin Burdick grant program to fund training projects aimed at enhancing rural health care (42 U.S.C. § 294d)	42 U.S.C. § 294d(d) defines "rural" as encompassing geographic areas that are located outside of an MSA.	Some designated rural health care agencies may be located in newly designated MSA counties.
Medicare: Special payment rules for ambulance and telehealth services originating in rural areas (42 U.S.C. § 1395m)	42 U.S.C. § 1395m(l)(9) provides an increased transitional fee schedule rate for ambulance services (furnished on or after July 1, 2001, and before January 2004) originating in a rural area, which is defined, in part, by reference to MSAs. 42 U.S.C. § 1395m(m)(4) provides for payment of facility fees for telehealth services (services provided via a telecommunications system) only when originating site is located in a designated rural health professional shortage area or a county that is not included in an MSA, or is a site participating in a telemedicine demonstration project as of December 31, 2000.	MSA boundary changes may affect some originating sites.
Medicare: Medicare+Choice Program (42 U.S.C. § 1395w-23)	42 U.S.C. § 1395w-23(d) defines the payment area for Medicare + Choice to mean a county or equivalent area specified by the Secretary of Health and Human Services. 42 U.S.C. § 1395w-23(d)(3) authorizes geographic adjustments of these payment areas upon request by the state, including using a metropolitan-based system in which all the portions of each MSA in the state are treated as individual Medicare+Choice payment areas. All areas in the state that do not fall within an MSA are treated as single Medicare+Choice payment areas.	MSA boundary changes may affect MSAs meeting minimum population threshold requirements.
Medicare: Payments to hospitals for inpatient hospital services (prospective payment system) (42 U.S.C. § 1395ww) ^b	42 U.S.C. § 1395ww(d) addresses inpatient hospital service payments based on prospective rates (including adjustments). Under §1395ww(d), the labor component of the standardized payment amount must be adjusted to account for the geographic variation in hospitals' labor costs. This requirement is implemented by the Centers for Medicare and Medicaid Services by calculating a wage-related cost adjustment on an MSA/non-MSA basis.	Changes in MSA boundaries could affect prospective payment rates.

**Appendix I
Potential Impact on Federal Funding of the
Office of Management and Budget's Revised
Metropolitan Statistical Standards**

(Continued From Previous Page)

Program	Metropolitan statistical area (MSA) reference	Potential affect on federal funding
Grants to states based upon number of qualified empowerment zone and enterprise communities (42 U.S.C. § 1397f)	42 U.S.C. § 1397f(a)(1) provides that each state is entitled to two grants for each qualified empowerment zone in the state, and one grant for each qualified enterprise community in the state. 42 U.S.C. § 1397f(a)(2)(A) bases the amount of a grant for a qualified empowerment zone on whether it is designated urban or rural. 42 U.S.C. § 1397f(f) defines rural to mean any area outside of an MSA and urban to mean an area that is not rural.	MSA boundary changes affect whether empowerment and enterprise zones are designated urban or rural, which, in turn, affects funding amounts.
Housing programs in underserved areas: set-asides for targeted underserved areas and colonias (42 U.S.C. § 1479)	42 U.S.C. § 1479(f)(8) defines "colonia" to mean an identifiable community that (1) is in Arizona, California, New Mexico, or Texas; (2) is in the area of the United States within 150 miles of the border between the United States and Mexico, except that the term does not include any MSA that has a population exceeding 1,000,000; (3) is determined to be a colonia on the basis of objective criteria, including lack of decent, safe, and sanitary housing; and (4) was in existence as a colonia before November 28, 1990.	MSA boundary changes may affect colonias located in an MSA with a population exceeding 1,000,000.
Farm Housing Assistance: Housing preservation grants for rural areas (42 U.S.C. § 1490m) Rural housing voucher program (42 U.S.C. § 1490r)	42 U.S.C. § 1490 defines the terms "rural" and "rural area" to mean any open country or any place, town, village, or city that (1) is not part of or associated with an urban area and has a population of from 10,000 to 20,000; (2) is not contained within an MSA; and (3) has a serious lack of mortgage credit for lower- and moderate-income families.	MSA boundary changes may affect places losing population and falling below the 20,000 population threshold required for designation as a rural area.
Community Development Block Grant (CDBG) Program (42 U.S.C. § 5301 et seq.)	<p>42 U.S.C. § 5306 provides for the allocation and distribution of funds to entitlement communities (metropolitan cities and urban counties) and to states for use in nonentitlement areas.</p> <p>Under 42 U.S.C. § 5302(a)(4), "metropolitan city" means either a central city within an MSA or any other city within an MSA with a population of 50,000 or more.</p> <p>Under 42 U.S.C. § 5302(a)(6)(A), "urban county" means any county within an MSA that is authorized (under state law) to undertake essential community development and housing assistance activities and exceeds certain population thresholds.</p> <p>42 U.S.C. § 5302(a)(7) defines "nonentitlement area" to mean an area that is not a metropolitan city or part of an urban county and does not include Indian tribes.</p>	HUD will use the new MSA definitions to distribute funding to entitlement communities that meet various population thresholds.

**Appendix I
Potential Impact on Federal Funding of the
Office of Management and Budget's Revised
Metropolitan Statistical Standards**

(Continued From Previous Page)

Program	Metropolitan statistical area (MSA) reference	Potential affect on federal funding
CDBG Program Pub. L. No. 101-625, as amended, required certain States to set aside a percentage of funds allocated to the state under the CDBG Program (42 U.S.C. § 5306(d)) for assistance to U.S.-Mexico border region (See note to 42 U.S.C. § 5306.)	Section 916(e)(4) defines "U.S.-Mexico border region" to mean the area of the United States within 150 miles of the border between the United States and Mexico, except that the term does not include any MSA that has a population exceeding 1,000,00.	MSA boundary changes may affect the set-aside for colonias if a colonia is located in an MSA whose population has risen above 1,000,000. These colonias may no longer qualify for participation in the set-aside.
Emergency Shelter Grants Program (42 U.S.C. § 11371 et seq.)	42 U.S.C. § 11371 defines "metropolitan city" and "urban county" by reference to definitions used for the CDBG Program (42 U.S.C. § 5302). 42 U.S.C. § 11373 provides for the allocation and distribution of assistance to states, metropolitan cities, and urban counties in the same fashion funds are allocated under the CDBG Program.	Distribution of grants is made using the CDBG formula that is affected by changes in MSA boundaries.
Rural Homelessness Grant Program (42 U.S.C. § 11408)	Defines the terms "rural area" and "rural community" to mean (1) an area outside an MSA or (2) an area within an MSA but located in a rural census tract.	MSA boundary changes could result in some areas losing eligibility unless they are located in designated rural census tracts.
HOME Investment Partnership Program (42 U.S.C. § 12741 et seq.)	42 U.S.C. § 12704 defines "metropolitan city" and "urban county" by reference to definitions used for the CDBG Program (42 U.S.C. § 5302). 42 U.S.C. 12741 et seq. establishes the HOME Investment Partnership Program (allocation section at 12747).	Links to the CDBG Program definitions for eligible entities, in which changes in MSA boundaries affect the distribution of federal financial assistance.
National Homeownership Trust Demonstration Program (42 U.S.C. § 12852)	Eligibility of first-time homebuyers seeking assistance depends on not exceeding income ceiling, which is measured relative to the MSA or non-MSA median income.	Median family income will be affected by MSA boundary changes and will affect the number of eligible homebuyers.
Hope for Homeownership of Single Family Homes Grant Program (42 U.S.C. § 12898a)	Eligibility of homebuyers seeking to buy in an enterprise zone depends on their having family incomes that are not more than the median income in the MSA in which the enterprise zone is located.	Grants are used to fund loans to homebuyers of eligible housing units in enterprise zones. Since median family income in MSAs is used to determine eligible homebuyers, the change in MSA boundaries may affect which households are eligible for loans under the program.
Housing Opportunities for Persons with AIDS (42 U.S.C. § 12903)	Grant funds to states and cities are allocated based on number of AIDS cases and population thresholds using MSA and non-MSA boundaries.	The largest city in an MSA with an over 500,000 population and more than 1,500 AIDS cases is eligible to receive funding under the program. Any new MSA meeting these criteria would become eligible and may affect funding for existing grantees.

**Appendix I
Potential Impact on Federal Funding of the
Office of Management and Budget's Revised
Metropolitan Statistical Standards**

(Continued From Previous Page)

Program	Metropolitan statistical area (MSA) reference	Potential affect on federal funding
Alternative fuel low-interest loan program (42 USC 13239)	42 U.S.C. § 13239 authorizes low-interest loans to fleets utilizing alternative fuels. 42 U.S.C. § 13211(9) defines "fleet" to mean, in part, vehicles used primarily in MSAs or CMSAs.	Boundary changes may affect entities eligible for interest rate subsidies.
Requirements for acquisition of alternative fueled vehicles for federal fleet (42 U.S.C. § 13212)	"Federal fleet" is defined, in part, to mean vehicles located in an MSA or CMSA.	Newly designated MSA may contain a federal fleet that will become subject to alternative fueled vehicle requirements.

Source: GAO.

Note: Unless otherwise indicated, this listing is derived from a June 2003 compilation of provisions in the United States Code which refer to metropolitan statistical areas (MSA).

^aThis statute does not utilize MSAs; however, it has been included due to the interest in this program. The Office of Personnel Management has established General Schedule locality pay area boundaries, relying on MSAs, by regulation.

^bThis entry reflects amendments made by Pub. L. No. 108-173, the Medicare Prescription Drug, Improvement, and Modernization Act of 2003.

2003 Metropolitan Area Key Terms

Core based statistical area (CBSA): A statistical geographic entity consisting of the county or counties associated with at least one core (urbanized area or urban cluster) with a population of at least 10,000, plus adjacent counties having a high degree of social and economic integration with the core as measured through commuting ties with the counties containing the core. Metropolitan and micropolitan statistical areas are the two categories of CBSAs.

Metropolitan statistical area: A CBSA associated with at least one urbanized area that has a population of at least 50,000. The metropolitan statistical area comprises the central county or counties containing the core, plus adjacent outlying counties having a high degree of social and economic integration with the central county as measured through commuting.

Micropolitan statistical area: A CBSA associated with at least one urban cluster that has a population of at least 10,000, but less than 50,000. The micropolitan statistical area comprises the central county or counties containing the core, plus adjacent outlying counties having a high degree of social and economic integration with the central county as measured through commuting.

Principal city: The largest city of a CBSA, plus additional cities that meet specified statistical criteria.

Central county: The county or counties of a CBSA containing a substantial portion of an urbanized area or urban cluster or both and to and from which commuting is measured to determine qualification of outlying counties.

Outlying county: A county that qualifies for inclusion in a CBSA on the basis of commuting ties with the CBSA's central county or counties.

Metropolitan division: A county or group of counties within a CBSA that contains a core with a population of at least 2.5 million. A metropolitan division consists of one or more main/secondary counties that represent an employment center or centers, plus adjacent counties associated with the main county or counties through commuting ties.

Combined statistical area: A geographic entity consisting of two or more adjacent CBSAs with employment interchange measures of at least 15. Pairs of CBSAs with employment interchange measures of at least 25

combine automatically. Pairs of CBSAs with employment interchange measures of at least 15, but less than 25, may combine if local opinion in both areas favors combination.

Employment interchange measure: A measure of ties between two adjacent entities. The employment interchange measure is the sum of the percentage of employed residents of the smaller entity who work in the larger entity and the percentage of employment in the smaller entity that is accounted for by workers who reside in the larger entity.

New England city and town area (NECTA): A statistical geographic entity that is defined using cities and towns as building blocks and that is conceptually similar to the CBSAs in New England (which are defined using counties as building blocks).

NECTA division: A city or town or group of cities and towns within a NECTA that contains a core with a population of at least 2.5 million. A NECTA division consists of a main city or town that represents an employment center, plus adjacent cities and towns associated with the main city or town, or with other cities and towns that are in turn associated with the main city or town through commuting ties.

Urban area: The generic term used by the U.S. Census Bureau to refer collectively to urbanized areas and urban clusters.

Urban cluster: A statistical geographic entity defined by the Census Bureau for Census 2000, consisting of a central place(s) and adjacent densely settled territory that together contain at least 2,500 people, generally with an overall population density of at least 1,000 people per square mile. For purposes of defining CBSAs, only those urban clusters with populations of 10,000 or more are considered.

Urbanized area: A statistical geographic entity defined by the Census Bureau, consisting of a central place(s) and adjacent densely settled territory that together contain at least 50,000 people, generally with an overall population density of at least 1,000 people per square mile.

Comparison of 2000 Metropolitan and Micropolitan Statistical Area Standards to 1990 Metropolitan Area Standards

Terms	2000 metropolitan and micropolitan statistical area standards	1990 metropolitan area standards
Levels categories and terminology	Metropolitan statistical areas based around at least one Census Bureau defined urbanized area of 50,000 or more population, and micropolitan statistical areas, based around at least one urban cluster of 10,000 to 49,999 population. A metropolitan statistical area with a single core of at least 2,500,000 population can be subdivided into component metropolitan divisions. Collectively, the metropolitan and micropolitan statistical areas are termed Core Based Statistical Areas (CBSAs).	Metropolitan statistical areas based on total populations of at least 1,000,000 (level A), 250,000 to 999,999 (level B), 100,000 to 249,999 (level C), and less than 100,000 (level D), respectively. Metropolitan statistical areas of 1,000,000 or more population can be designated as consolidated metropolitan statistical areas if local opinion is in favor and component primary metropolitan statistical areas can be identified.
Building blocks	Counties and equivalent entities throughout the U.S. and Puerto Rico. City and town based areas, conceptually similar to the county-based areas, provided for the New England states.	Counties and equivalent entities throughout the U.S. and Puerto Rico, except in New England, where cities and towns are used to define metropolitan areas. County-based alternative provided for the New England states.
Qualification of areas	Census Bureau defined urban area of at least 10,000 population and less than 50,000 population for micropolitan statistical area designation. Census Bureau defined urbanized area of at least 50,000 for metropolitan statistical area designation.	City of at least 50,000 population, or Census Bureau defined urbanized area of at least 50,000 population in a metropolitan area of at least 100,000 population.
Qualification of central counties	Any county in which at least 50% of the population is located in urban areas of at least 10,000 population, or that has within its boundaries a population of at least 5,000 located in a single urban area of at least 10,000 population.	Any county that includes a central city or at least 50% of the population of a central city that is located in a qualifier urbanized area. Also any county in which at least 50% of the population is located in a qualifier urbanized area.

**Appendix III
Comparison of 2000 Metropolitan and
Micropolitan Statistical Area Standards to
1990 Metropolitan Area Standards**

(Continued From Previous Page)

Terms	2000 metropolitan and micropolitan statistical area standards	1990 metropolitan area standards
Qualification of outlying counties	<p>Commuting ties: At least 25% of the employed residents of the county work in the central county/counties of a CBSA; or at least 25% of the employment in the county is accounted for by workers residing in the central county/counties of the CBSA.</p> <p>A county that qualifies as outlying to two or more CBSAs is included in the area with which it has the strongest commuting tie.</p>	<p>Combination of commuting and measures of settlement structure:</p> <ul style="list-style-type: none"> • 50% or more of employed workers commute to the central county/counties of a metropolitan statistical area and: 25 or more persons per square mile (ppsm), or at least 10% or 5,000 of the population lives in a qualifier urbanized area; OR • 40% to 50% of employed workers commute to the central county/counties of a metropolitan statistical area and: 35 or more ppsm, or at least 10% or 5,000 of the population lives in a qualifier urbanized area; OR • 25% to 40% of employed workers commute to the central county/counties of a metropolitan statistical area and: 35 ppsm and one of the following: (1) 50 or more ppsm, (2) at least 35% urban population, (3) at least 10% or 5,000 of population lives in a qualifier urbanized area; OR • 15% to 25% of employed workers commute to the central county/counties of a metropolitan statistical area and: 50 or more ppsm and two of the following: (1) 60 or more ppsm, (2) at least 35% urban population, (3) population growth rate of at least 20%, (4) at least 10% or 5,000 of population lives in a qualifier urbanized area; OR • 15% to 25% of employed workers commute to the central county/counties of a metropolitan statistical area and less than 50 ppsm and two of the following: (1) at least 35% urban population, (2) population growth rate of at least 20%, (3) at least 10% or 5,000 of population lives in a qualifier urbanized area; OR • at least 2,500 of the population lives in a central city located in a qualifier urbanized area of a metropolitan statistical area. <p>If a county qualifies as outlying to two or more metropolitan areas, it is assigned to the area to which commuting is greatest; if the relevant commuting percentages are within 5 points of each other, local opinion is considered.</p>
Merging statistical areas	<p>Two adjacent CBSAs are merged to form one CBSA if the central county/counties (as a group) of one CBSA qualify as outlying to the central county/counties (as a group) of the other.</p>	<p>If a county qualifies as a central county of one metropolitan statistical area and as an outlying county on the basis of commuting to a central county of another metropolitan statistical area, both counties become central counties of a single metropolitan statistical area.</p>

**Appendix III
Comparison of 2000 Metropolitan and
Micropolitan Statistical Area Standards to
1990 Metropolitan Area Standards**

(Continued From Previous Page)

Terms	2000 metropolitan and micropolitan statistical area standards	1990 metropolitan area standards
Central cities/principal cities	Principal cities include the largest incorporated place with a population of 10,000 or more or, if no incorporated place of at least 10,000 is present, the largest incorporated place or census designated place in the CBSA AND each place of at least 250,000 population or in which at least 100,000 persons work AND each place with a population of at least 50,000, but less than 250,000 in which employment meets or exceeds the number of employed residents AND each place with a population that is at least 10,000 and 1/3 the size of the largest place, and in which employment meets or exceeds the number of employed residents.	Central cities include the largest city in a metropolitan statistical area/consolidated metropolitan statistical area AND each city of at least 250,000 population or at least 100,000 workers AND each city of at least 25,000 population and at least 75 jobs per 100 workers and less than 60% out commuting AND each city of at least 15,000 population that is at least 1/3 the size of largest central city and meets employment ratio and commuting percentage above AND the largest city of 15,000 population or more that meets employment ratio and commuting percentage above and is in a secondary noncontiguous urbanized area AND each city in a secondary noncontiguous urbanized area that is at least 1/3 the size of largest central city in that urbanized area and has at least 15,000 population and meets employment ratio and commuting percentage above.

**Appendix III
Comparison of 2000 Metropolitan and
Micropolitan Statistical Area Standards to
1990 Metropolitan Area Standards**

(Continued From Previous Page)

Terms	2000 metropolitan and micropolitan statistical area standards	1990 metropolitan area standards
Primary metropolitan statistical areas/ metropolitan divisions	<p>Metropolitan divisions consist of one or more counties within metropolitan statistical areas that have a single core of 2.5 million or more population.</p> <p>A county is identified as a main county of a metropolitan division if 65 percent or more of its employed residents work within the county and the ratio of its employment to its number of employed residents is at least .75.</p> <p>A county is identified as a secondary county of a metropolitan division if 50 percent or more, but less than 65 percent, of its employed residents work within the county and the ratio of its employment to its number of employed residents is at least .75.</p> <p>A main county automatically serves as the basis for a metropolitan division. For a secondary county to qualify as the basis for forming a metropolitan division, it must join with either a contiguous secondary county or a contiguous main county with which it has the highest employment interchange measure of 15 or more.</p> <p>After all main counties and secondary counties have been identified and grouped (if appropriate), each additional county that already has qualified for the metropolitan statistical area is included in the metropolitan division associated with the main/secondary county to which the county at issue has the highest employment interchange measure. Counties within a metropolitan division must be contiguous.</p>	<p>Primary metropolitan statistical areas outside New England consist of one or more counties within metropolitan areas that have a total population of 1 million or more. Specifically, these primary metropolitan statistical areas consist of: (A) One or more counties designated as a standard metropolitan statistical area on January 1, 1980, unless local opinion does not support continued separate designation. (B) One or more counties for which local opinion strongly supports separate designation, provided one county has: (1) at least 100,000 population; (2) at least 60 percent of its population urban; (3) less than 35 percent of its resident workers working outside the county; and (4) less than 2,500 population of the largest central city in the metropolitan statistical area. (C) A set of two or more contiguous counties for which local opinion strongly supports separate designation, provided at least one county also could qualify as a primary metropolitan statistical area in section (B), and (1) each county meets requirements (B)(1), (B)(2), and (B)(4) and less than 50 percent of its resident workers work outside the county; (2) each county has a commuting interchange of at least 20 percent with the other counties in the set; and (3) less than 35 percent of the resident workers of the set of counties work outside the area.</p> <p>Each county in the metropolitan area not included within a central core under sections (A) through (C), is assigned to the contiguous primary metropolitan statistical area to whose central core commuting is greatest, provided this commuting is: (1) at least 15 percent of the county's resident workers; (2) at least 5 percentage points higher than the commuting flow to any other primary metropolitan statistical area central core that exceeds 15 percent; and (3) larger than the flow to the county containing the metropolitan area's largest central city.</p> <p>If a county has qualifying commuting ties to two or more primary metropolitan statistical area central cores and the relevant values are within 5 percentage points of each other, local opinion is considered.</p>

**Appendix III
Comparison of 2000 Metropolitan and
Micropolitan Statistical Area Standards to
1990 Metropolitan Area Standards**

(Continued From Previous Page)

Terms	2000 metropolitan and micropolitan statistical area standards	1990 metropolitan area standards
Combining statistical areas	Two adjacent CBSAs are combined if the employment interchange rate between the two areas is at least 25. The employment interchange rate is the sum of the percentage of employed residents of the CBSA with the smaller total population who work in the CBSA with the larger total population and the percentage of employment in the CBSA with the smaller total population that is accounted for by workers residing in the CBSA with the larger total population. Adjacent CBSAs that have an employment interchange rate of at least 15 and less than 25 may combine if local opinion in both areas favors combination. The combining CBSAs also retain separate recognition.	Two adjacent metropolitan statistical areas are combined as a single metropolitan statistical area if: (A) the total population of the combination is at least one million and (1) the commuting interchange between the two metropolitan statistical areas is equal to at least 15% of the employed workers residing in the smaller metropolitan statistical area, or equal to at least 10% of the employed workers residing in the smaller metropolitan statistical area and the urbanized area of a central city of one metropolitan statistical area is contiguous with the urbanized area of a central city of the other metropolitan statistical area or a central city in one metropolitan statistical area is included in the same urbanized area as a central city in the other metropolitan statistical area; AND (2) at least 60% of the population of each metropolitan statistical area is urban. (B) the total population of the combination is less than one million and (1) their largest central cities are within 25 miles of one another, or the urbanized areas are contiguous; AND (2) there is definite evidence that the two areas are closely integrated economically and socially; AND (3) local opinion in both areas supports combination.
Titles	<p>Titles of CBSAs include the names of up to three principal cities in order of descending population size.</p> <p>Titles of metropolitan divisions include the names of up to three principal cities in the metropolitan division in order of descending population size. If there are no principal cities, the title includes the names of up to three counties in the metropolitan division in order of descending population size.</p> <p>Titles of combined statistical areas include the name of the largest principal city in the largest CBSA that combines, followed by the names of up to two additional principal cities in the combination in order of descending population size, or a suitable regional name, provided that combined statistical area title does not duplicate the title of a component metropolitan or micropolitan statistical area or metropolitan division. Local opinion will be considered when determining the titles of combined statistical areas.</p>	<p>Titles of metropolitan statistical areas include the names of up to three central cities in order of descending population size. Local opinion is considered under specified conditions.</p> <p>Titles of primary metropolitan statistical areas include the names of up to three cities in the primary metropolitan statistical area that have qualified as central cities. If there are no central cities, the title will include the names of up to three counties in the primary metropolitan statistical area in order of descending population size.</p> <p>Titles of consolidated metropolitan statistical areas include the names of up to three central cities or counties in the consolidated metropolitan statistical area. The first name will be the largest central city in the consolidated metropolitan statistical area; the remaining two names will be the first city or county name that appears in the title of the remaining primary metropolitan statistical area with the largest total population and the first city or county name that appears in the title of the primary metropolitan statistical area with the next largest total population. Regional designations can be substituted for the second and third names if there is strong local support.</p>

Source: U.S. Census Bureau.

Counties in Micropolitan Statistical Areas That Were Previously in Metropolitan Statistical Areas

County/county equivalent	1999 CMSA/MSA	2003 micropolitan area
Baldwin County, AL	Mobile, AL MSA	Daphne-Fairhope, AL Micro Area
Dale County, AL	Dothan, AL MSA	Enterprise-Ozark, AL Micro Area
Mohave County, AZ	Las Vegas, NV-AZ MSA	Lake Havasu City-Kingman, AZ Micro Area
Litchfield County, CT ^a	Hartford, CT MSA	Torrington, CT Micro Area
Litchfield County, CT ^a	NY-Northern NJ-Long I., NY-NJ-CT-PA CMSA	Torrington, CT Micro Area
Windham County, CT ^a	Boston-Worcester-Lawrence, MA-NH-ME-CT CMSA	Willimantic, CT Micro Area
Windham County, CT ^a	Hartford, CT MSA	Willimantic, CT Micro Area
Windham County, CT ^a	New London-Norwich, CT-RI MSA	Willimantic, CT Micro Area
Flagler County, FL	Daytona Beach, FL MSA	Palm Coast, FL Micro Area
Peach County, GA	Macon, GA MSA	Fort Valley, GA Micro Area
Ogle County, IL	Rockford, IL MSA	Rochelle, IL Micro Area
Adams County, IN	Fort Wayne, IN MSA	Decatur, IN Micro Area
Clinton County, IN	Lafayette, IN MSA	Frankfort, IN Micro Area
DeKalb County, IN	Fort Wayne, IN MSA	Auburn, IN Micro Area
Huntington County, IN	Fort Wayne, IN MSA	Huntington, IN Micro Area
Scott County, IN	Louisville, KY-IN MSA	Scottsburg, IN Micro Area
Madison County, KY	Lexington, KY MSA	Richmond-Berea, KY Micro Area
Acadia Parish, LA	Lafayette, LA MSA	Crowley, LA Micro Area
St. Landry Parish, LA	Lafayette, LA MSA	Opelousas-Eunice, LA Micro Area
Webster Parish, LA	Shreveport-Bossier City, LA MSA	Minden, LA Micro Area
Allegan County, MI	Grand Rapids-Muskegon-Holland, MI MSA	Allegan, MI Micro Area
Lenawee County, MI	Detroit-Ann Arbor-Flint, MI CMSA	Adrian, MI Micro Area
Midland County, MI	Saginaw-Bay City-Midland, MI MSA	Midland, MI Micro Area
Nye County, NV	Las Vegas, NV-AZ MSA	Pahrump, NV Micro Area
Merrimack County, NH ^a	Boston-Worcester-Lawrence, MA-NH-ME-CT CMSA	Concord, NH Micro Area
Los Alamos County, NM	Santa Fe, NM MSA	Los Alamos, NM Micro Area
Cayuga County, NY	Syracuse, NY MSA	Auburn, NY Micro Area
Chautauqua County, NY	Jamestown, NY MSA	Jamestown-Dunkirk-Fredonia, NY Micro Area
Genesee County, NY	Rochester, NY MSA	Batavia, NY Micro Area
Montgomery County, NY	Albany-Schenectady-Troy, NY MSA	Amsterdam, NY Micro Area
Davidson County, NC	Greensboro--Winston-Salem--High Point, NC MSA	Thomasville-Lexington, NC Micro Area
Lincoln County, NC	Charlotte-Gastonia-Rock Hill, NC-SC MSA	Lincolnton, NC Micro Area

**Appendix IV
Counties in Micropolitan Statistical Areas
That Were Previously in Metropolitan
Statistical Areas**

(Continued From Previous Page)

County/county equivalent	1999 CMSA/MSA	2003 micropolitan area
Rowan County, NC	Charlotte-Gastonia-Rock Hill, NC-SC MSA	Salisbury, NC Micro Area
Ashtabula County, OH	Cleveland-Akron, OH CMSA	Ashtabula, OH Micro Area
Auglaize County, OH	Lima, OH MSA	Wapakoneta, OH Micro Area
Columbiana County, OH	Youngstown-Warren, OH MSA	East Liverpool-Salem, OH Micro Area
Crawford County, OH	Mansfield, OH MSA	Bucyrus, OH Micro Area
Garfield County, OK	Enid, OK MSA	Enid, OK Micro Area
Pottawatomie County, OK	Oklahoma City, OK MSA	Shawnee, OK Micro Area
Columbia County, PA	Scranton--Wilkes-Barre--Hazleton, PA MSA	Bloomsburg-Berwick, PA Micro Area
Somerset County, PA	Johnstown, PA MSA	Somerset, PA Micro Area
Cherokee County, SC	Greenville-Spartanburg-Anderson, SC MSA	Gaffney, SC Micro Area
Sevier County, TN	Knoxville, TN MSA	Sevierville, TN Micro Area
Harrison County, TX	Longview-Marshall, TX MSA	Marshall, TX Micro Area
Henderson County, TX	Dallas-Fort Worth, TX CMSA	Athens, TX Micro Area
Hood County, TX	Dallas-Fort Worth, TX CMSA	Granbury, TX Micro Area
Island County, WA	Seattle-Tacoma-Bremerton, WA CMSA	Oak Harbor, WA Micro Area

Sources: U.S. Census Bureau and OMB.

Note: CMSA denotes a 1999 consolidated metropolitan statistical area and MSA denotes a 1999 metropolitan statistical area.

^aA portion of this New England county was a component of the 1999 metropolitan area shown. Where this occurred, it may be that other portion(s) of the county were included in more than one 1999 metropolitan area and/or another portion of the county was not included in any 1999 metropolitan area. Under the 1999 classification, metropolitan areas in the six New England states—Connecticut, Maine, Massachusetts, New Hampshire, Rhode Island, and Vermont—were town- and city-based, not county-based. The 2003 classification is county-based, so the entire county is included in the micropolitan area shown.

Statistical Status of Counties as of 1999 and 2003

County/county equivalent	1999 classification	2003 classification
Alabama		
Autauga County, AL	Montgomery, AL MSA	Montgomery, AL MSA
Baldwin County, AL	Mobile, AL MSA	<i>Daphne-Fairhope, AL Micro Area</i>
Barbour County, AL	<i>Not classified</i>	<i>Eufaula, AL-GA Micro Area</i>
Bibb County, AL	<i>Not classified</i>	Birmingham-Hoover, AL MSA
Blount County, AL	Birmingham, AL MSA	Birmingham-Hoover, AL MSA
Calhoun County, AL	Anniston, AL MSA	Anniston-Oxford, AL MSA
Chambers County, AL	<i>Not classified</i>	<i>Valley, AL Micro Area</i>
Chilton County, AL	<i>Not classified</i>	Birmingham-Hoover, AL MSA
Coffee County, AL	<i>Not classified</i>	<i>Enterprise-Ozark, AL Micro Area</i>
Colbert County, AL	Florence, AL MSA	Florence-Muscle Shoals, AL MSA
Coosa County, AL	<i>Not classified</i>	<i>Alexander City, AL Micro Area</i>
Cullman County, AL	<i>Not classified</i>	<i>Cullman, AL Micro Area</i>
Dale County, AL	Dothan, AL MSA	<i>Enterprise-Ozark, AL Micro Area</i>
Dallas County, AL	<i>Not classified</i>	<i>Selma, AL Micro Area</i>
DeKalb County, AL	<i>Not classified</i>	<i>Fort Payne, AL Micro Area</i>
Elmore County, AL	Montgomery, AL MSA	Montgomery, AL MSA
Etowah County, AL	Gadsden, AL MSA	Gadsden, AL MSA
Geneva County, AL	<i>Not classified</i>	Dothan, AL MSA
Greene County, AL	<i>Not classified</i>	Tuscaloosa, AL MSA
Hale County, AL	<i>Not classified</i>	Tuscaloosa, AL MSA
Henry County, AL	<i>Not classified</i>	Dothan, AL MSA
Houston County, AL	Dothan, AL MSA	Dothan, AL MSA
Jackson County, AL	<i>Not classified</i>	<i>Scottsboro, AL Micro Area</i>
Jefferson County, AL	Birmingham, AL MSA	Birmingham-Hoover, AL MSA
Lauderdale County, AL	Florence, AL MSA	Florence-Muscle Shoals, AL MSA
Lawrence County, AL	Decatur, AL MSA	Decatur, AL MSA
Lee County, AL	Auburn-Opelika, AL MSA	Auburn-Opelika, AL MSA
Limestone County, AL	Huntsville, AL MSA	Huntsville, AL MSA
Lowndes County, AL	<i>Not classified</i>	Montgomery, AL MSA
Macon County, AL	<i>Not classified</i>	<i>Tuskegee, AL Micro Area</i>
Madison County, AL	Huntsville, AL MSA	Huntsville, AL MSA
Marshall County, AL	<i>Not classified</i>	<i>Albertville, AL Micro Area</i>
Mobile County, AL	Mobile, AL MSA	Mobile, AL MSA

**Appendix V
Statistical Status of Counties as of 1999 and
2003**

(Continued From Previous Page)

County/county equivalent	1999 classification	2003 classification
Montgomery County, AL	Montgomery, AL MSA	Montgomery, AL MSA
Morgan County, AL	Decatur, AL MSA	Decatur, AL MSA
Pike County, AL	<i>Not classified</i>	<i>Troy, AL Micro Area</i>
Russell County, AL	Columbus, GA-AL MSA	Columbus, GA-AL MSA
St. Clair County, AL	Birmingham, AL MSA	Birmingham-Hoover, AL MSA
Shelby County, AL	Birmingham, AL MSA	Birmingham-Hoover, AL MSA
Talladega County, AL	<i>Not classified</i>	<i>Talladega-Sylacauga, AL Micro Area</i>
Tallapoosa County, AL	<i>Not classified</i>	<i>Alexander City, AL Micro Area</i>
Tuscaloosa County, AL	Tuscaloosa, AL MSA	Tuscaloosa, AL MSA
Walker County, AL	<i>Not classified</i>	Birmingham-Hoover, AL MSA
Alaska		
Anchorage Municipality, AK	Anchorage, AK MSA	Anchorage, AK MSA
Fairbanks North Star Borough, AK	<i>Not classified</i>	Fairbanks, AK MSA
Juneau City and Borough, AK	<i>Not classified</i>	<i>Juneau, AK Micro Area</i>
Ketchikan Gateway Borough, AK	<i>Not classified</i>	<i>Ketchikan, AK Micro Area</i>
Kodiak Island Borough, AK	<i>Not classified</i>	<i>Kodiak, AK Micro Area</i>
Matanuska-Susitna Borough, AK	<i>Not classified</i>	Anchorage, AK MSA
Arizona		
Cochise County, AZ	<i>Not classified</i>	<i>Sierra Vista-Douglas, AZ Micro Area</i>
Coconino County, AZ	Flagstaff, AZ-UT MSA	Flagstaff, AZ MSA
Gila County, AZ	<i>Not classified</i>	<i>Payson, AZ Micro Area</i>
Graham County, AZ	<i>Not classified</i>	<i>Safford, AZ Micro Area</i>
Greenlee County, AZ	<i>Not classified</i>	<i>Safford, AZ Micro Area</i>
Maricopa County, AZ	Phoenix-Mesa, AZ MSA	Phoenix-Mesa-Scottsdale, AZ MSA
Mohave County, AZ	Las Vegas, NV-AZ MSA	<i>Lake Havasu City-Kingman, AZ Micro Area</i>
Pima County, AZ	Tucson, AZ MSA	Tucson, AZ MSA
Pinal County, AZ	Phoenix-Mesa, AZ MSA	Phoenix-Mesa-Scottsdale, AZ MSA
Santa Cruz County, AZ	<i>Not classified</i>	<i>Nogales, AZ Micro Area</i>
Yavapai County, AZ	<i>Not classified</i>	Prescott, AZ MSA
Yuma County, AZ	Yuma, AZ MSA	Yuma, AZ MSA
Arkansas		
Baxter County, AR	<i>Not classified</i>	<i>Mountain Home, AR Micro Area</i>
Benton County, AR	Fayetteville-Springdale-Rogers, AR MSA	Fayetteville-Springdale-Rogers, AR-MO MSA
Boone County, AR	<i>Not classified</i>	<i>Harrison, AR Micro Area</i>
Calhoun County, AR	<i>Not classified</i>	<i>Camden, AR Micro Area</i>

Appendix V
Statistical Status of Counties as of 1999 and
2003

(Continued From Previous Page)

County/county equivalent	1999 classification	2003 classification
Clark County, AR	<i>Not classified</i>	<i>Arkadelphia, AR Micro Area</i>
Cleveland County, AR	<i>Not classified</i>	Pine Bluff, AR MSA
Columbia County, AR	<i>Not classified</i>	<i>Magnolia, AR Micro Area</i>
Craighead County, AR	Jonesboro, AR MSA	Jonesboro, AR MSA
Crawford County, AR	Fort Smith, AR-OK MSA	Fort Smith, AR-OK MSA
Crittenden County, AR	Memphis, TN-AR-MS MSA	Memphis, TN-MS-AR MSA
Faulkner County, AR	Little Rock-North Little Rock, AR MSA	Little Rock-North Little Rock, AR MSA
Franklin County, AR	<i>Not classified</i>	Fort Smith, AR-OK MSA
Garland County, AR	<i>Not classified</i>	Hot Springs, AR MSA
Grant County, AR	<i>Not classified</i>	Little Rock-North Little Rock, AR MSA
Greene County, AR	<i>Not classified</i>	<i>Paragould, AR Micro Area</i>
Hempstead County, AR	<i>Not classified</i>	<i>Hope, AR Micro Area</i>
Independence County, AR	<i>Not classified</i>	<i>Batesville, AR Micro Area</i>
Jefferson County, AR	Pine Bluff, AR MSA	Pine Bluff, AR MSA
Lincoln County, AR	<i>Not classified</i>	Pine Bluff, AR MSA
Lonoke County, AR	Little Rock-North Little Rock, AR MSA	Little Rock-North Little Rock, AR MSA
Madison County, AR	<i>Not classified</i>	Fayetteville-Springdale-Rogers, AR-MO MSA
Miller County, AR	Texarkana, TX-Texarkana, AR MSA	Texarkana, TX-Texarkana, AR MSA
Mississippi County, AR	<i>Not classified</i>	<i>Blytheville, AR Micro Area</i>
Nevada County, AR	<i>Not classified</i>	<i>Hope, AR Micro Area</i>
Newton County, AR	<i>Not classified</i>	<i>Harrison, AR Micro Area</i>
Ouachita County, AR	<i>Not classified</i>	<i>Camden, AR Micro Area</i>
Perry County, AR	<i>Not classified</i>	Little Rock-North Little Rock, AR MSA
Phillips County, AR	<i>Not classified</i>	<i>West Helena, AR Micro Area</i>
Poinsett County, AR	<i>Not classified</i>	Jonesboro, AR MSA
Pope County, AR	<i>Not classified</i>	<i>Russellville, AR Micro Area</i>
Pulaski County, AR	Little Rock-North Little Rock, AR MSA	Little Rock-North Little Rock, AR MSA
St. Francis County, AR	<i>Not classified</i>	<i>Forrest City, AR Micro Area</i>
Saline County, AR	Little Rock-North Little Rock, AR MSA	Little Rock-North Little Rock, AR MSA
Sebastian County, AR	Fort Smith, AR-OK MSA	Fort Smith, AR-OK MSA
Union County, AR	<i>Not classified</i>	<i>El Dorado, AR Micro Area</i>
Washington County, AR	Fayetteville-Springdale-Rogers, AR MSA	Fayetteville-Springdale-Rogers, AR-MO MSA
White County, AR	<i>Not classified</i>	<i>Searcy, AR Micro Area</i>
Yell County, AR	<i>Not classified</i>	<i>Russellville, AR Micro Area</i>

Appendix V
Statistical Status of Counties as of 1999 and
2003

(Continued From Previous Page)

County/county equivalent	1999 classification	2003 classification
California		
Alameda County, CA	San Francisco-Oakland-San Jose, CA CMSA	San Francisco-Oakland-Fremont, CA MSA
Butte County, CA	Chico-Paradise, CA MSA	Chico, CA MSA
Contra Costa County, CA	San Francisco-Oakland-San Jose, CA CMSA	San Francisco-Oakland-Fremont, CA MSA
Del Norte County, CA	<i>Not classified</i>	<i>Crescent City, CA Micro Area</i>
El Dorado County, CA	Sacramento-Yolo, CA CMSA	Sacramento--Arden-Arcade--Roseville, CA MSA
Fresno County, CA	Fresno, CA MSA	Fresno, CA MSA
Humboldt County, CA	<i>Not classified</i>	<i>Eureka-Arcata-Fortuna, CA Micro Area</i>
Imperial County, CA	<i>Not classified</i>	EI Centro, CA MSA
Inyo County, CA	<i>Not classified</i>	<i>Bishop, CA Micro Area</i>
Kern County, CA	Bakersfield, CA MSA	Bakersfield, CA MSA
Kings County, CA	<i>Not classified</i>	Hanford-Corcoran, CA MSA
Lake County, CA	<i>Not classified</i>	<i>Clearlake, CA Micro Area</i>
Lassen County, CA	<i>Not classified</i>	<i>Susanville, CA Micro Area</i>
Los Angeles County, CA	Los Angeles-Riverside-Orange County, CA CMSA	Los Angeles-Long Beach-Santa Ana, CA MSA
Madera County, CA	Fresno, CA MSA	Madera, CA MSA
Marin County, CA	San Francisco-Oakland-San Jose, CA CMSA	San Francisco-Oakland-Fremont, CA MSA
Mendocino County, CA	<i>Not classified</i>	<i>Ukiah, CA Micro Area</i>
Merced County, CA	Merced, CA MSA	Merced, CA MSA
Monterey County, CA	Salinas, CA MSA	Salinas, CA MSA
Napa County, CA	San Francisco-Oakland-San Jose, CA CMSA	Napa, CA MSA
Nevada County, CA	<i>Not classified</i>	<i>Truckee-Grass Valley, CA Micro Area</i>
Orange County, CA	Los Angeles-Riverside-Orange County, CA CMSA	Los Angeles-Long Beach-Santa Ana, CA MSA
Placer County, CA	Sacramento-Yolo, CA CMSA	Sacramento--Arden-Arcade--Roseville, CA MSA
Riverside County, CA	Los Angeles-Riverside-Orange County, CA CMSA	Riverside-San Bernardino-Ontario, CA MSA
Sacramento County, CA	Sacramento-Yolo, CA CMSA	Sacramento--Arden-Arcade--Roseville, CA MSA
San Benito County, CA	<i>Not classified</i>	San Jose-Sunnyvale-Santa Clara, CA MSA

**Appendix V
Statistical Status of Counties as of 1999 and
2003**

(Continued From Previous Page)

County/county equivalent	1999 classification	2003 classification
San Bernardino County, CA	Los Angeles-Riverside-Orange County, CA CMSA	Riverside-San Bernardino-Ontario, CA MSA
San Diego County, CA	San Diego, CA MSA	San Diego-Carlsbad-San Marcos, CA MSA
San Francisco County, CA	San Francisco-Oakland-San Jose, CA CMSA	San Francisco-Oakland-Fremont, CA MSA
San Joaquin County, CA	Stockton-Lodi, CA MSA	Stockton, CA MSA
San Luis Obispo County, CA	San Luis Obispo-Atascadero-Paso Robles, CA MSA	San Luis Obispo-Paso Robles, CA MSA
San Mateo County, CA	San Francisco-Oakland-San Jose, CA CMSA	San Francisco-Oakland-Fremont, CA MSA
Santa Barbara County, CA	Santa Barbara-Santa Maria-Lompoc, CA MSA	Santa Barbara-Santa Maria-Goleta, CA MSA
Santa Clara County, CA	San Francisco-Oakland-San Jose, CA CMSA	San Jose-Sunnyvale-Santa Clara, CA MSA
Santa Cruz County, CA	San Francisco-Oakland-San Jose, CA CMSA	Santa Cruz-Watsonville, CA MSA
Shasta County, CA	Redding, CA MSA	Redding, CA MSA
Solano County, CA	San Francisco-Oakland-San Jose, CA CMSA	Vallejo-Fairfield, CA MSA
Sonoma County, CA	San Francisco-Oakland-San Jose, CA CMSA	Santa Rosa-Petaluma, CA MSA
Stanislaus County, CA	Modesto, CA MSA	Modesto, CA MSA
Sutter County, CA	Yuba City, CA MSA	Yuba City, CA MSA
Tehama County, CA	<i>Not classified</i>	<i>Red Bluff, CA Micro Area</i>
Tulare County, CA	Visalia-Tulare-Porterville, CA MSA	Visalia-Porterville, CA MSA
Tuolumne County, CA	<i>Not classified</i>	<i>Phoenix Lake-Cedar Ridge, CA Micro Area</i>
Ventura County, CA	Los Angeles-Riverside-Orange County, CA CMSA	Oxnard-Thousand Oaks-Ventura, CA MSA
Yolo County, CA	Sacramento-Yolo, CA CMSA	Sacramento--Arden-Arcade--Roseville, CA MSA
Yuba County, CA	Yuba City, CA MSA	Yuba City, CA MSA
Colorado		
Adams County, CO	Denver-Boulder-Greeley, CO CMSA	Denver-Aurora, CO MSA
Arapahoe County, CO	Denver-Boulder-Greeley, CO CMSA	Denver-Aurora, CO MSA
Boulder County, CO	Denver-Boulder-Greeley, CO CMSA	Boulder, CO MSA
Broomfield County, CO ^a	Denver-Boulder-Greeley, CO CMSA	Denver-Aurora, CO MSA
Clear Creek County, CO	<i>Not classified</i>	Denver-Aurora, CO MSA
Denver County, CO	Denver-Boulder-Greeley, CO CMSA	Denver-Aurora, CO MSA

**Appendix V
Statistical Status of Counties as of 1999 and
2003**

(Continued From Previous Page)

County/county equivalent	1999 classification	2003 classification
Douglas County, CO	Denver-Boulder-Greeley, CO CMSA	Denver-Aurora, CO MSA
Eagle County, CO	<i>Not classified</i>	<i>Edwards, CO Micro Area</i>
Elbert County, CO	<i>Not classified</i>	Denver-Aurora, CO MSA
El Paso County, CO	Colorado Springs, CO MSA	Colorado Springs, CO MSA
Fremont County, CO	<i>Not classified</i>	<i>Canon City, CO Micro Area</i>
Gilpin County, CO	<i>Not classified</i>	Denver-Aurora, CO MSA
Jefferson County, CO	Denver-Boulder-Greeley, CO CMSA	Denver-Aurora, CO MSA
Lake County, CO	<i>Not classified</i>	<i>Edwards, CO Micro Area</i>
La Plata County, CO	<i>Not classified</i>	<i>Durango, CO Micro Area</i>
Larimer County, CO	Fort Collins-Loveland, CO MSA	Fort Collins-Loveland, CO MSA
Logan County, CO	<i>Not classified</i>	<i>Sterling, CO Micro Area</i>
Mesa County, CO	Grand Junction, CO MSA	Grand Junction, CO MSA
Montrose County, CO	<i>Not classified</i>	<i>Montrose, CO Micro Area</i>
Morgan County, CO	<i>Not classified</i>	<i>Fort Morgan, CO Micro Area</i>
Park County, CO	<i>Not classified</i>	Denver-Aurora, CO MSA
Pueblo County, CO	Pueblo, CO MSA	Pueblo, CO MSA
Summit County, CO	<i>Not classified</i>	<i>Silverthorne, CO Micro Area</i>
Teller County, CO	<i>Not classified</i>	Colorado Springs, CO MSA
Weld County, CO	Denver-Boulder-Greeley, CO CMSA	Greeley, CO MSA
Connecticut		
Fairfield County, CT	NY-Northern NJ-Long Island, NY-NJ-CT-PA CMSA	Bridgeport-Stamford-Norwalk, CT MSA
Hartford County, CT ^b	Hartford, CT MSA	Hartford-West Hartford-East Hartford, CT MSA
Litchfield County, CT ^b	Hartford, CT MSA	<i>Torrington, CT Micro Area</i>
Litchfield County, CT ^b	NY-Northern NJ-Long Island, NY-NJ-CT-PA CMSA	<i>Torrington, CT Micro Area</i>
Middlesex County, CT ^b	Hartford, CT MSA	Hartford-West Hartford-East Hartford, CT MSA
Middlesex County, CT ^b	New London-Norwich, CT-RI MSA	Hartford-West Hartford-East Hartford, CT MSA
Middlesex County, CT ^b	NY-Northern NJ-Long Island, NY-NJ-CT-PA CMSA	Hartford-West Hartford-East Hartford, CT MSA
New Haven County, CT	NY-Northern NJ-Long Island, NY-NJ-CT-PA CMSA	New Haven-Milford, CT MSA
New London County, CT ^b	Hartford, CT MSA	Norwich-New London, CT MSA
New London County, CT ^b	New London-Norwich, CT-RI MSA	Norwich-New London, CT MSA

Appendix V
Statistical Status of Counties as of 1999 and
2003

(Continued From Previous Page)

County/county equivalent	1999 classification	2003 classification
Tolland County, CT ^b	Hartford, CT MSA	Hartford-West Hartford-East Hartford, CT MSA
Windham County, CT ^b	Boston-Worcester-Lawrence, MA-NH-ME-CT CMSA	<i>Willimantic, CT Micro Area</i>
Windham County, CT ^b	Hartford, CT MSA	<i>Willimantic, CT Micro Area</i>
Windham County, CT ^b	New London-Norwich, CT-RI MSA	<i>Willimantic, CT Micro Area</i>
Delaware		
Kent County, DE	Dover, DE MSA	Dover, DE MSA
New Castle County, DE	Philadelphia-Wilmington-Atlantic City, PA-NJ-DE-MD CMSA	Philadelphia-Camden-Wilmington, PA-NJ-DE-MD MSA
Sussex County, DE	<i>Not classified</i>	<i>Seaford, DE Micro Area</i>
District of Columbia		
District of Columbia, DC	Washington-Baltimore, DC-MD-VA-WV CMSA	Washington-Arlington-Alexandria, DC-VA-MD-WV MSA
Florida		
Alachua County, FL	Gainesville, FL MSA	Gainesville, FL MSA
Baker County, FL	<i>Not classified</i>	Jacksonville, FL MSA
Bay County, FL	Panama City, FL MSA	Panama City-Lynn Haven, FL MSA
Brevard County, FL	Melbourne-Titusville-Palm Bay, FL MSA	Palm Bay-Melbourne-Titusville, FL MSA
Broward County, FL	Miami-Fort Lauderdale, FL CMSA	Miami-Fort Lauderdale-Miami Beach, FL MSA
Charlotte County, FL	Punta Gorda, FL MSA	Punta Gorda, FL MSA
Citrus County, FL	<i>Not classified</i>	<i>Homosassa Springs, FL Micro Area</i>
Clay County, FL	Jacksonville, FL MSA	Jacksonville, FL MSA
Collier County, FL	Naples, FL MSA	Naples-Marco Island, FL MSA
Columbia County, FL	<i>Not classified</i>	<i>Lake City, FL Micro Area</i>
DeSoto County, FL	<i>Not classified</i>	<i>Arcadia, FL Micro Area</i>
Duval County, FL	Jacksonville, FL MSA	Jacksonville, FL MSA
Escambia County, FL	Pensacola, FL MSA	Pensacola-Ferry Pass-Brent, FL MSA
Flagler County, FL	Daytona Beach, FL MSA	<i>Palm Coast, FL Micro Area</i>
Gadsden County, FL	Tallahassee, FL MSA	Tallahassee, FL MSA
Gilchrist County, FL	<i>Not classified</i>	Gainesville, FL MSA
Hardee County, FL	<i>Not classified</i>	<i>Wauchula, FL Micro Area</i>
Hendry County, FL	<i>Not classified</i>	<i>Clewiston, FL Micro Area</i>
Hernando County, FL	Tampa-St. Petersburg-Clearwater, FL MSA	Tampa-St. Petersburg-Clearwater, FL MSA
Highlands County, FL	<i>Not classified</i>	<i>Sebring, FL Micro Area</i>
Hillsborough County, FL	Tampa-St. Petersburg-Clearwater, FL MSA	Tampa-St. Petersburg-Clearwater, FL MSA

Appendix V
Statistical Status of Counties as of 1999 and
2003

(Continued From Previous Page)

County/county equivalent	1999 classification	2003 classification
Indian River County, FL	<i>Not classified</i>	Vero Beach, FL MSA
Jefferson County, FL	<i>Not classified</i>	Tallahassee, FL MSA
Lake County, FL	Orlando, FL MSA	Orlando, FL MSA
Lee County, FL	Fort Myers-Cape Coral, FL MSA	Cape Coral-Fort Myers, FL MSA
Leon County, FL	Tallahassee, FL MSA	Tallahassee, FL MSA
Manatee County, FL	Sarasota-Bradenton, FL MSA	Sarasota-Bradenton-Venice, FL MSA
Marion County, FL	Ocala, FL MSA	Ocala, FL MSA
Martin County, FL	Fort Pierce-Port St. Lucie, FL MSA	Port St. Lucie-Fort Pierce, FL MSA
Miami-Dade County, FL	Miami-Fort Lauderdale, FL CMSA	Miami-Fort Lauderdale-Miami Beach, FL MSA
Monroe County, FL	<i>Not classified</i>	<i>Key West-Marathon, FL Micro Area</i>
Nassau County, FL	Jacksonville, FL MSA	Jacksonville, FL MSA
Okaloosa County, FL	Fort Walton Beach, FL MSA	Fort Walton Beach-Crestview-Destin, FL MSA
Okeechobee County, FL	<i>Not classified</i>	<i>Okeechobee, FL Micro Area</i>
Orange County, FL	Orlando, FL MSA	Orlando, FL MSA
Osceola County, FL	Orlando, FL MSA	Orlando, FL MSA
Palm Beach County, FL	West Palm Beach-Boca Raton, FL MSA	Miami-Fort Lauderdale-Miami Beach, FL MSA
Pasco County, FL	Tampa-St. Petersburg-Clearwater, FL MSA	Tampa-St. Petersburg-Clearwater, FL MSA
Pinellas County, FL	Tampa-St. Petersburg-Clearwater, FL MSA	Tampa-St. Petersburg-Clearwater, FL MSA
Polk County, FL	Lakeland-Winter Haven, FL MSA	Lakeland, FL MSA
Putnam County, FL	<i>Not classified</i>	<i>Palatka, FL Micro Area</i>
St. Johns County, FL	Jacksonville, FL MSA	Jacksonville, FL MSA
St. Lucie County, FL	Fort Pierce-Port St. Lucie, FL MSA	Port St. Lucie-Fort Pierce, FL MSA
Santa Rosa County, FL	Pensacola, FL MSA	Pensacola-Ferry Pass-Brent, FL MSA
Sarasota County, FL	Sarasota-Bradenton, FL MSA	Sarasota-Bradenton-Venice, FL MSA
Seminole County, FL	Orlando, FL MSA	Orlando, FL MSA
Sumter County, FL	<i>Not classified</i>	<i>The Villages, FL Micro Area</i>
Volusia County, FL	Daytona Beach, FL MSA	Deltona-Daytona Beach-Ormond Beach, FL MSA
Wakulla County, FL	<i>Not classified</i>	Tallahassee, FL MSA
Georgia		
Atkinson County, GA	<i>Not classified</i>	<i>Douglas, GA Micro Area</i>
Baker County, GA	<i>Not classified</i>	Albany, GA MSA
Baldwin County, GA	<i>Not classified</i>	<i>Milledgeville, GA Micro Area</i>
Barrow County, GA	Atlanta, GA MSA	Atlanta-Sandy Springs-Marietta, GA MSA

Appendix V
Statistical Status of Counties as of 1999 and
2003

(Continued From Previous Page)

County/county equivalent	1999 classification	2003 classification
Bartow County, GA	Atlanta, GA MSA	Atlanta-Sandy Springs-Marietta, GA MSA
Ben Hill County, GA	<i>Not classified</i>	<i>Fitzgerald, GA Micro Area</i>
Bibb County, GA	Macon, GA MSA	Macon, GA MSA
Brantley County, GA	<i>Not classified</i>	Brunswick, GA MSA
Brooks County, GA	<i>Not classified</i>	Valdosta, GA MSA
Bryan County, GA	Savannah, GA MSA	Savannah, GA MSA
Bulloch County, GA	<i>Not classified</i>	<i>Statesboro, GA Micro Area</i>
Burke County, GA	<i>Not classified</i>	Augusta-Richmond County, GA-SC MSA
Butts County, GA	<i>Not classified</i>	Atlanta-Sandy Springs-Marietta, GA MSA
Camden County, GA	<i>Not classified</i>	<i>St. Marys, GA Micro Area</i>
Carroll County, GA	Atlanta, GA MSA	Atlanta-Sandy Springs-Marietta, GA MSA
Catoosa County, GA	Chattanooga, TN-GA MSA	Chattanooga, TN-GA MSA
Chatham County, GA	Savannah, GA MSA	Savannah, GA MSA
Chattahoochee County, GA	Columbus, GA-AL MSA	Columbus, GA-AL MSA
Chattooga County, GA	<i>Not classified</i>	<i>Summerville, GA Micro Area</i>
Cherokee County, GA	Atlanta, GA MSA	Atlanta-Sandy Springs-Marietta, GA MSA
Clarke County, GA	Athens, GA MSA	Athens-Clarke County, GA MSA
Clayton County, GA	Atlanta, GA MSA	Atlanta-Sandy Springs-Marietta, GA MSA
Cobb County, GA	Atlanta, GA MSA	Atlanta-Sandy Springs-Marietta, GA MSA
Coffee County, GA	<i>Not classified</i>	<i>Douglas, GA Micro Area</i>
Colquitt County, GA	<i>Not classified</i>	<i>Moultrie, GA Micro Area</i>
Columbia County, GA	Augusta-Aiken, GA-SC MSA	Augusta-Richmond County, GA-SC MSA
Coweta County, GA	Atlanta, GA MSA	Atlanta-Sandy Springs-Marietta, GA MSA
Crawford County, GA	<i>Not classified</i>	Macon, GA MSA
Crisp County, GA	<i>Not classified</i>	<i>Cordele, GA Micro Area</i>
Dade County, GA	Chattanooga, TN-GA MSA	Chattanooga, TN-GA MSA
Dawson County, GA	<i>Not classified</i>	Atlanta-Sandy Springs-Marietta, GA MSA
Decatur County, GA	<i>Not classified</i>	<i>Bainbridge, GA Micro Area</i>
DeKalb County, GA	Atlanta, GA MSA	Atlanta-Sandy Springs-Marietta, GA MSA
Dougherty County, GA	Albany, GA MSA	Albany, GA MSA
Douglas County, GA	Atlanta, GA MSA	Atlanta-Sandy Springs-Marietta, GA MSA
Echols County, GA	<i>Not classified</i>	Valdosta, GA MSA
Effingham County, GA	Savannah, GA MSA	Savannah, GA MSA
Fayette County, GA	Atlanta, GA MSA	Atlanta-Sandy Springs-Marietta, GA MSA
Floyd County, GA	<i>Not classified</i>	Rome, GA MSA
Forsyth County, GA	Atlanta, GA MSA	Atlanta-Sandy Springs-Marietta, GA MSA

Appendix V
Statistical Status of Counties as of 1999 and
2003

(Continued From Previous Page)

County/county equivalent	1999 classification	2003 classification
Fulton County, GA	Atlanta, GA MSA	Atlanta-Sandy Springs-Marietta, GA MSA
Glynn County, GA	<i>Not classified</i>	Brunswick, GA MSA
Gordon County, GA	<i>Not classified</i>	<i>Calhoun, GA Micro Area</i>
Gwinnett County, GA	Atlanta, GA MSA	Atlanta-Sandy Springs-Marietta, GA MSA
Habersham County, GA	<i>Not classified</i>	<i>Cornelia, GA Micro Area</i>
Hall County, GA	<i>Not classified</i>	Gainesville, GA MSA
Hancock County, GA	<i>Not classified</i>	<i>Milledgeville, GA Micro Area</i>
Haralson County, GA	<i>Not classified</i>	Atlanta-Sandy Springs-Marietta, GA MSA
Harris County, GA	Columbus, GA-AL MSA	Columbus, GA-AL MSA
Heard County, GA	<i>Not classified</i>	Atlanta-Sandy Springs-Marietta, GA MSA
Henry County, GA	Atlanta, GA MSA	Atlanta-Sandy Springs-Marietta, GA MSA
Houston County, GA	Macon, GA MSA	Warner Robins, GA MSA
Irwin County, GA	<i>Not classified</i>	<i>Fitzgerald, GA Micro Area</i>
Jasper County, GA	<i>Not classified</i>	Atlanta-Sandy Springs-Marietta, GA MSA
Johnson County, GA	<i>Not classified</i>	<i>Dublin, GA Micro Area</i>
Jones County, GA	Macon, GA MSA	Macon, GA MSA
Lamar County, GA	<i>Not classified</i>	Atlanta-Sandy Springs-Marietta, GA MSA
Lanier County, GA	<i>Not classified</i>	Valdosta, GA MSA
Laurens County, GA	<i>Not classified</i>	<i>Dublin, GA Micro Area</i>
Lee County, GA	Albany, GA MSA	Albany, GA MSA
Liberty County, GA	<i>Not classified</i>	Hinesville-Fort Stewart, GA MSA
Long County, GA	<i>Not classified</i>	Hinesville-Fort Stewart, GA MSA
Lowndes County, GA	<i>Not classified</i>	Valdosta, GA MSA
McDuffie County, GA	Augusta-Aiken, GA-SC MSA	Augusta-Richmond County, GA-SC MSA
McIntosh County, GA	<i>Not classified</i>	Brunswick, GA MSA
Madison County, GA	Athens, GA MSA	Athens-Clarke County, GA MSA
Marion County, GA	<i>Not classified</i>	Columbus, GA-AL MSA
Meriwether County, GA	<i>Not classified</i>	Atlanta-Sandy Springs-Marietta, GA MSA
Monroe County, GA	<i>Not classified</i>	Macon, GA MSA
Montgomery County, GA	<i>Not classified</i>	<i>Vidalia, GA Micro Area</i>
Murray County, GA	<i>Not classified</i>	Dalton, GA MSA
Muscogee County, GA	Columbus, GA-AL MSA	Columbus, GA-AL MSA
Newton County, GA	Atlanta, GA MSA	Atlanta-Sandy Springs-Marietta, GA MSA
Oconee County, GA	Athens, GA MSA	Athens-Clarke County, GA MSA
Oglethorpe County, GA	<i>Not classified</i>	Athens-Clarke County, GA MSA
Paulding County, GA	Atlanta, GA MSA	Atlanta-Sandy Springs-Marietta, GA MSA

**Appendix V
Statistical Status of Counties as of 1999 and
2003**

(Continued From Previous Page)

County/county equivalent	1999 classification	2003 classification
Peach County, GA	Macon, GA MSA	<i>Fort Valley, GA Micro Area</i>
Pickens County, GA	Atlanta, GA MSA	Atlanta-Sandy Springs-Marietta, GA MSA
Pierce County, GA	<i>Not classified</i>	<i>Waycross, GA Micro Area</i>
Pike County, GA	<i>Not classified</i>	Atlanta-Sandy Springs-Marietta, GA MSA
Polk County, GA	<i>Not classified</i>	<i>Cedartown, GA Micro Area</i>
Quitman County, GA	<i>Not classified</i>	<i>Eufaula, AL-GA Micro Area</i>
Richmond County, GA	Augusta-Aiken, GA-SC MSA	Augusta-Richmond County, GA-SC MSA
Rockdale County, GA	Atlanta, GA MSA	Atlanta-Sandy Springs-Marietta, GA MSA
Schley County, GA	<i>Not classified</i>	<i>Americus, GA Micro Area</i>
Spalding County, GA	Atlanta, GA MSA	Atlanta-Sandy Springs-Marietta, GA MSA
Stephens County, GA	<i>Not classified</i>	<i>Toccoa, GA Micro Area</i>
Sumter County, GA	<i>Not classified</i>	<i>Americus, GA Micro Area</i>
Terrell County, GA	<i>Not classified</i>	Albany, GA MSA
Thomas County, GA	<i>Not classified</i>	<i>Thomasville, GA Micro Area</i>
Tift County, GA	<i>Not classified</i>	<i>Tifton, GA Micro Area</i>
Toombs County, GA	<i>Not classified</i>	<i>Vidalia, GA Micro Area</i>
Troup County, GA	<i>Not classified</i>	<i>LaGrange, GA Micro Area</i>
Twiggs County, GA	Macon, GA MSA	Macon, GA MSA
Upson County, GA	<i>Not classified</i>	<i>Thomaston, GA Micro Area</i>
Walker County, GA	Chattanooga, TN-GA MSA	Chattanooga, TN-GA MSA
Walton County, GA	Atlanta, GA MSA	Atlanta-Sandy Springs-Marietta, GA MSA
Ware County, GA	<i>Not classified</i>	<i>Waycross, GA Micro Area</i>
Wayne County, GA	<i>Not classified</i>	<i>Jesup, GA Micro Area</i>
Whitfield County, GA	<i>Not classified</i>	Dalton, GA MSA
Worth County, GA	<i>Not classified</i>	Albany, GA MSA
Hawaii		
Hawaii County, HI	<i>Not classified</i>	<i>Hilo, HI Micro Area</i>
Honolulu County, HI	Honolulu, HI MSA	Honolulu, HI MSA
Kauai County, HI	<i>Not classified</i>	<i>Kapaa, HI Micro Area</i>
Maui County, HI	<i>Not classified</i>	<i>Kahului-Wailuku, HI Micro Area</i>
Idaho		
Ada County, ID	Boise City, ID MSA	Boise City-Nampa, ID MSA
Bannock County, ID	Pocatello, ID MSA	Pocatello, ID MSA
Bingham County, ID	<i>Not classified</i>	<i>Blackfoot, ID Micro Area</i>
Boise County, ID	<i>Not classified</i>	Boise City-Nampa, ID MSA
Bonneville County, ID	<i>Not classified</i>	Idaho Falls, ID MSA

Appendix V
Statistical Status of Counties as of 1999 and
2003

(Continued From Previous Page)

County/county equivalent	1999 classification	2003 classification
Canyon County, ID	Boise City, ID MSA	Boise City-Nampa, ID MSA
Cassia County, ID	<i>Not classified</i>	<i>Burley, ID Micro Area</i>
Elmore County, ID	<i>Not classified</i>	<i>Mountain Home, ID Micro Area</i>
Franklin County, ID	<i>Not classified</i>	Logan, UT-ID MSA
Fremont County, ID	<i>Not classified</i>	<i>Rexburg, ID Micro Area</i>
Gem County, ID	<i>Not classified</i>	Boise City-Nampa, ID MSA
Jefferson County, ID	<i>Not classified</i>	Idaho Falls, ID MSA
Jerome County, ID	<i>Not classified</i>	<i>Twin Falls, ID Micro Area</i>
Kootenai County, ID	<i>Not classified</i>	Coeur d'Alene, ID MSA
Latah County, ID	<i>Not classified</i>	<i>Moscow, ID Micro Area</i>
Madison County, ID	<i>Not classified</i>	<i>Rexburg, ID Micro Area</i>
Minidoka County, ID	<i>Not classified</i>	<i>Burley, ID Micro Area</i>
Nez Perce County, ID	<i>Not classified</i>	Lewiston, ID-WA MSA
Owyhee County, ID	<i>Not classified</i>	Boise City-Nampa, ID MSA
Payette County, ID	<i>Not classified</i>	<i>Ontario, OR-ID Micro Area</i>
Power County, ID	<i>Not classified</i>	Pocatello, ID MSA
Teton County, ID	<i>Not classified</i>	<i>Jackson, WY-ID Micro Area</i>
Twin Falls County, ID	<i>Not classified</i>	<i>Twin Falls, ID Micro Area</i>
Illinois		
Adams County, IL	<i>Not classified</i>	<i>Quincy, IL-MO Micro Area</i>
Alexander County, IL	<i>Not classified</i>	<i>Cape Girardeau-Jackson, MO-IL Micro Area</i>
Bond County, IL	<i>Not classified</i>	St. Louis, MO-IL MSA
Boone County, IL	Rockford, IL MSA	Rockford, IL MSA
Bureau County, IL	<i>Not classified</i>	<i>Ottawa-Streator, IL Micro Area</i>
Calhoun County, IL	<i>Not classified</i>	St. Louis, MO-IL MSA
Champaign County, IL	Champaign-Urbana, IL MSA	Champaign-Urbana, IL MSA
Christian County, IL	<i>Not classified</i>	<i>Taylorville, IL Micro Area</i>
Clinton County, IL	St. Louis, MO-IL MSA	St. Louis, MO-IL MSA
Coles County, IL	<i>Not classified</i>	<i>Charleston-Mattoon, IL Micro Area</i>
Cook County, IL	Chicago-Gary-Kenosha, IL-IN-WI CMSA	Chicago-Naperville-Joliet, IL-IN-WI MSA
Cumberland County, IL	<i>Not classified</i>	<i>Charleston-Mattoon, IL Micro Area</i>
DeKalb County, IL	Chicago-Gary-Kenosha, IL-IN-WI CMSA	Chicago-Naperville-Joliet, IL-IN-WI MSA
DuPage County, IL	Chicago-Gary-Kenosha, IL-IN-WI CMSA	Chicago-Naperville-Joliet, IL-IN-WI MSA
Effingham County, IL	<i>Not classified</i>	<i>Effingham, IL Micro Area</i>
Ford County, IL	<i>Not classified</i>	Champaign-Urbana, IL MSA
Fulton County, IL	<i>Not classified</i>	<i>Canton, IL Micro Area</i>

Appendix V
Statistical Status of Counties as of 1999 and
2003

(Continued From Previous Page)

County/county equivalent	1999 classification	2003 classification
Grundy County, IL	Chicago-Gary-Kenosha, IL-IN-WI CMSA	Chicago-Naperville-Joliet, IL-IN-WI MSA
Hamilton County, IL	<i>Not classified</i>	<i>Mount Vernon, IL Micro Area</i>
Henderson County, IL	<i>Not classified</i>	<i>Burlington, IA-IL Micro Area</i>
Henry County, IL	Davenport-Moline-Rock Island, IA-IL MSA	Davenport-Moline-Rock Island, IA-IL MSA
Jackson County, IL	<i>Not classified</i>	<i>Carbondale, IL Micro Area</i>
Jefferson County, IL	<i>Not classified</i>	<i>Mount Vernon, IL Micro Area</i>
Jersey County, IL	St. Louis, MO-IL MSA	St. Louis, MO-IL MSA
Kane County, IL	Chicago-Gary-Kenosha, IL-IN-WI CMSA	Chicago-Naperville-Joliet, IL-IN-WI MSA
Kankakee County, IL	Chicago-Gary-Kenosha, IL-IN-WI CMSA	Kankakee-Bradley, IL MSA
Kendall County, IL	Chicago-Gary-Kenosha, IL-IN-WI CMSA	Chicago-Naperville-Joliet, IL-IN-WI MSA
Knox County, IL	<i>Not classified</i>	<i>Galesburg, IL Micro Area</i>
Lake County, IL	Chicago-Gary-Kenosha, IL-IN-WI CMSA	Chicago-Naperville-Joliet, IL-IN-WI MSA
La Salle County, IL	<i>Not classified</i>	<i>Ottawa-Streator, IL Micro Area</i>
Lee County, IL	<i>Not classified</i>	<i>Dixon, IL Micro Area</i>
Livingston County, IL	<i>Not classified</i>	<i>Pontiac, IL Micro Area</i>
Logan County, IL	<i>Not classified</i>	<i>Lincoln, IL Micro Area</i>
McDonough County, IL	<i>Not classified</i>	<i>Macomb, IL Micro Area</i>
McHenry County, IL	Chicago-Gary-Kenosha, IL-IN-WI CMSA	Chicago-Naperville-Joliet, IL-IN-WI MSA
McLean County, IL	Bloomington-Normal, IL MSA	Bloomington-Normal, IL MSA
Macon County, IL	Decatur, IL MSA	Decatur, IL MSA
Macoupin County, IL	<i>Not classified</i>	St. Louis, MO-IL MSA
Madison County, IL	St. Louis, MO-IL MSA	St. Louis, MO-IL MSA
Marion County, IL	<i>Not classified</i>	<i>Centralia, IL Micro Area</i>
Marshall County, IL	<i>Not classified</i>	Peoria, IL MSA
Massac County, IL	<i>Not classified</i>	<i>Paducah, KY-IL Micro Area</i>
Menard County, IL	Springfield, IL MSA	Springfield, IL MSA
Mercer County, IL	<i>Not classified</i>	Davenport-Moline-Rock Island, IA-IL MSA
Monroe County, IL	St. Louis, MO-IL MSA	St. Louis, MO-IL MSA
Morgan County, IL	<i>Not classified</i>	<i>Jacksonville, IL Micro Area</i>
Ogle County, IL	Rockford, IL MSA	<i>Rochelle, IL Micro Area</i>
Peoria County, IL	Peoria-Pekin, IL MSA	Peoria, IL MSA
Piatt County, IL	<i>Not classified</i>	Champaign-Urbana, IL MSA
Putnam County, IL	<i>Not classified</i>	<i>Ottawa-Streator, IL Micro Area</i>
Rock Island County, IL	Davenport-Moline-Rock Island, IA-IL MSA	Davenport-Moline-Rock Island, IA-IL MSA
St. Clair County, IL	St. Louis, MO-IL MSA	St. Louis, MO-IL MSA
Saline County, IL	<i>Not classified</i>	<i>Harrisburg, IL Micro Area</i>

Appendix V
Statistical Status of Counties as of 1999 and
2003

(Continued From Previous Page)

County/county equivalent	1999 classification	2003 classification
Sangamon County, IL	Springfield, IL MSA	Springfield, IL MSA
Scott County, IL	<i>Not classified</i>	<i>Jacksonville, IL Micro Area</i>
Stark County, IL	<i>Not classified</i>	Peoria, IL MSA
Stephenson County, IL	<i>Not classified</i>	<i>Freeport, IL Micro Area</i>
Tazewell County, IL	Peoria-Pekin, IL MSA	Peoria, IL MSA
Vermilion County, IL	<i>Not classified</i>	Danville, IL MSA
Warren County, IL	<i>Not classified</i>	<i>Galesburg, IL Micro Area</i>
Whiteside County, IL	<i>Not classified</i>	<i>Sterling, IL Micro Area</i>
Will County, IL	Chicago-Gary-Kenosha, IL-IN-WI CMSA	Chicago-Naperville-Joliet, IL-IN-WI MSA
Williamson County, IL	<i>Not classified</i>	<i>Marion-Herrin, IL Micro Area</i>
Winnebago County, IL	Rockford, IL MSA	Rockford, IL MSA
Woodford County, IL	Peoria-Pekin, IL MSA	Peoria, IL MSA
Indiana		
Adams County, IN	Fort Wayne, IN MSA	<i>Decatur, IN Micro Area</i>
Allen County, IN	Fort Wayne, IN MSA	Fort Wayne, IN MSA
Bartholomew County, IN	<i>Not classified</i>	Columbus, IN MSA
Benton County, IN	<i>Not classified</i>	Lafayette, IN MSA
Boone County, IN	Indianapolis, IN MSA	Indianapolis, IN MSA
Brown County, IN	<i>Not classified</i>	Indianapolis, IN MSA
Carroll County, IN	<i>Not classified</i>	Lafayette, IN MSA
Cass County, IN	<i>Not classified</i>	<i>Logansport, IN Micro Area</i>
Clark County, IN	Louisville, KY-IN MSA	Louisville, KY-IN MSA
Clay County, IN	Terre Haute, IN MSA	Terre Haute, IN MSA
Clinton County, IN	Lafayette, IN MSA	<i>Frankfort, IN Micro Area</i>
Daviess County, IN	<i>Not classified</i>	<i>Washington, IN Micro Area</i>
Dearborn County, IN	Cincinnati-Hamilton, OH-KY-IN CMSA	Cincinnati-Middletown, OH-KY-IN MSA
Decatur County, IN	<i>Not classified</i>	<i>Greensburg, IN Micro Area</i>
DeKalb County, IN	Fort Wayne, IN MSA	<i>Auburn, IN Micro Area</i>
Delaware County, IN	Muncie, IN MSA	Muncie, IN MSA
Dubois County, IN	<i>Not classified</i>	<i>Jasper, IN Micro Area</i>
Elkhart County, IN	Elkhart-Goshen, IN MSA	Elkhart-Goshen, IN MSA
Fayette County, IN	<i>Not classified</i>	<i>Connersville, IN Micro Area</i>
Floyd County, IN	Louisville, KY-IN MSA	Louisville, KY-IN MSA
Franklin County, IN	<i>Not classified</i>	Cincinnati-Middletown, OH-KY-IN MSA
Gibson County, IN	<i>Not classified</i>	Evansville, IN-KY MSA
Grant County, IN	<i>Not classified</i>	<i>Marion, IN Micro Area</i>

Appendix V
Statistical Status of Counties as of 1999 and
2003

(Continued From Previous Page)

County/county equivalent	1999 classification	2003 classification
Greene County, IN	<i>Not classified</i>	Bloomington, IN MSA
Hamilton County, IN	Indianapolis, IN MSA	Indianapolis, IN MSA
Hancock County, IN	Indianapolis, IN MSA	Indianapolis, IN MSA
Harrison County, IN	Louisville, KY-IN MSA	Louisville, KY-IN MSA
Hendricks County, IN	Indianapolis, IN MSA	Indianapolis, IN MSA
Henry County, IN	<i>Not classified</i>	<i>New Castle, IN Micro Area</i>
Howard County, IN	Kokomo, IN MSA	Kokomo, IN MSA
Huntington County, IN	Fort Wayne, IN MSA	<i>Huntington, IN Micro Area</i>
Jackson County, IN	<i>Not classified</i>	<i>Seymour, IN Micro Area</i>
Jasper County, IN	<i>Not classified</i>	Chicago-Naperville-Joliet, IL-IN-WI MSA
Jefferson County, IN	<i>Not classified</i>	<i>Madison, IN Micro Area</i>
Jennings County, IN	<i>Not classified</i>	<i>North Vernon, IN Micro Area</i>
Johnson County, IN	Indianapolis, IN MSA	Indianapolis, IN MSA
Knox County, IN	<i>Not classified</i>	<i>Vincennes, IN Micro Area</i>
Kosciusko County, IN	<i>Not classified</i>	<i>Warsaw, IN Micro Area</i>
Lake County, IN	Chicago-Gary-Kenosha, IL-IN-WI CMSA	Chicago-Naperville-Joliet, IL-IN-WI MSA
LaPorte County, IN	<i>Not classified</i>	Michigan City-La Porte, IN MSA
Lawrence County, IN	<i>Not classified</i>	<i>Bedford, IN Micro Area</i>
Madison County, IN	Indianapolis, IN MSA	Anderson, IN MSA
Marion County, IN	Indianapolis, IN MSA	Indianapolis, IN MSA
Marshall County, IN	<i>Not classified</i>	<i>Plymouth, IN Micro Area</i>
Miami County, IN	<i>Not classified</i>	<i>Peru, IN Micro Area</i>
Monroe County, IN	Bloomington, IN MSA	Bloomington, IN MSA
Montgomery County, IN	<i>Not classified</i>	<i>Crawfordsville, IN Micro Area</i>
Morgan County, IN	Indianapolis, IN MSA	Indianapolis, IN MSA
Newton County, IN	<i>Not classified</i>	Chicago-Naperville-Joliet, IL-IN-WI MSA
Noble County, IN	<i>Not classified</i>	<i>Kendallville, IN Micro Area</i>
Ohio County, IN	Cincinnati-Hamilton, OH-KY-IN CMSA	Cincinnati-Middletown, OH-KY-IN MSA
Owen County, IN	<i>Not classified</i>	Bloomington, IN MSA
Pike County, IN	<i>Not classified</i>	<i>Jasper, IN Micro Area</i>
Porter County, IN	Chicago-Gary-Kenosha, IL-IN-WI CMSA	Chicago-Naperville-Joliet, IL-IN-WI MSA
Posey County, IN	Evansville-Henderson, IN-KY MSA	Evansville, IN-KY MSA
Putnam County, IN	<i>Not classified</i>	Indianapolis, IN MSA
St. Joseph County, IN	South Bend, IN MSA	South Bend-Mishawaka, IN-MI MSA
Scott County, IN	Louisville, KY-IN MSA	<i>Scottsburg, IN Micro Area</i>
Shelby County, IN	Indianapolis, IN MSA	Indianapolis, IN MSA

Appendix V
Statistical Status of Counties as of 1999 and
2003

(Continued From Previous Page)

County/county equivalent	1999 classification	2003 classification
Steuben County, IN	<i>Not classified</i>	<i>Angola, IN Micro Area</i>
Sullivan County, IN	<i>Not classified</i>	Terre Haute, IN MSA
Tippecanoe County, IN	Lafayette, IN MSA	Lafayette, IN MSA
Tipton County, IN	Kokomo, IN MSA	Kokomo, IN MSA
Vanderburgh County, IN	Evansville-Henderson, IN-KY MSA	Evansville, IN-KY MSA
Vermillion County, IN	Terre Haute, IN MSA	Terre Haute, IN MSA
Vigo County, IN	Terre Haute, IN MSA	Terre Haute, IN MSA
Wabash County, IN	<i>Not classified</i>	<i>Wabash, IN Micro Area</i>
Warrick County, IN	Evansville-Henderson, IN-KY MSA	Evansville, IN-KY MSA
Washington County, IN	<i>Not classified</i>	Louisville, KY-IN MSA
Wayne County, IN	<i>Not classified</i>	<i>Richmond, IN Micro Area</i>
Wells County, IN	Fort Wayne, IN MSA	Fort Wayne, IN MSA
Whitley County, IN	Fort Wayne, IN MSA	Fort Wayne, IN MSA
Iowa		
Benton County, IA	<i>Not classified</i>	Cedar Rapids, IA MSA
Black Hawk County, IA	Waterloo-Cedar Falls, IA MSA	Waterloo-Cedar Falls, IA MSA
Boone County, IA	<i>Not classified</i>	<i>Boone, IA Micro Area</i>
Bremer County, IA	<i>Not classified</i>	Waterloo-Cedar Falls, IA MSA
Buena Vista County, IA	<i>Not classified</i>	<i>Storm Lake, IA Micro Area</i>
Cerro Gordo County, IA	<i>Not classified</i>	<i>Mason City, IA Micro Area</i>
Clay County, IA	<i>Not classified</i>	<i>Spencer, IA Micro Area</i>
Clinton County, IA	<i>Not classified</i>	<i>Clinton, IA Micro Area</i>
Dallas County, IA	Des Moines, IA MSA	Des Moines, IA MSA
Des Moines County, IA	<i>Not classified</i>	<i>Burlington, IA-IL Micro Area</i>
Dickinson County, IA	<i>Not classified</i>	<i>Spirit Lake, IA Micro Area</i>
Dubuque County, IA	Dubuque, IA MSA	Dubuque, IA MSA
Grundy County, IA	<i>Not classified</i>	Waterloo-Cedar Falls, IA MSA
Guthrie County, IA	<i>Not classified</i>	Des Moines, IA MSA
Harrison County, IA	<i>Not classified</i>	Omaha-Council Bluffs, NE-IA MSA
Jasper County, IA	<i>Not classified</i>	<i>Newton, IA Micro Area</i>
Johnson County, IA	Iowa City, IA MSA	Iowa City, IA MSA
Jones County, IA	<i>Not classified</i>	Cedar Rapids, IA MSA
Lee County, IA	<i>Not classified</i>	<i>Keokuk-Fort Madison, IA-MO Micro Area</i>
Linn County, IA	Cedar Rapids, IA MSA	Cedar Rapids, IA MSA
Louisa County, IA	<i>Not classified</i>	<i>Muscatine, IA Micro Area</i>
Madison County, IA	<i>Not classified</i>	Des Moines, IA MSA

Appendix V
Statistical Status of Counties as of 1999 and
2003

(Continued From Previous Page)

County/county equivalent	1999 classification	2003 classification
Mahaska County, IA	<i>Not classified</i>	<i>Oskaloosa, IA Micro Area</i>
Marion County, IA	<i>Not classified</i>	<i>Pella, IA Micro Area</i>
Marshall County, IA	<i>Not classified</i>	<i>Marshalltown, IA Micro Area</i>
Mills County, IA	<i>Not classified</i>	Omaha-Council Bluffs, NE-IA MSA
Muscatine County, IA	<i>Not classified</i>	<i>Muscatine, IA Micro Area</i>
Polk County, IA	Des Moines, IA MSA	Des Moines, IA MSA
Pottawattamie County, IA	Omaha, NE-IA MSA	Omaha-Council Bluffs, NE-IA MSA
Scott County, IA	Davenport-Moline-Rock Island, IA-IL MSA	Davenport-Moline-Rock Island, IA-IL MSA
Story County, IA	<i>Not classified</i>	Ames, IA MSA
Wapello County, IA	<i>Not classified</i>	<i>Ottumwa, IA Micro Area</i>
Warren County, IA	Des Moines, IA MSA	Des Moines, IA MSA
Washington County, IA	<i>Not classified</i>	Iowa City, IA MSA
Webster County, IA	<i>Not classified</i>	<i>Fort Dodge, IA Micro Area</i>
Woodbury County, IA	Sioux City, IA-NE MSA	Sioux City, IA-NE-SD MSA
Worth County, IA	<i>Not classified</i>	<i>Mason City, IA Micro Area</i>
Kansas		
Atchison County, KS	<i>Not classified</i>	<i>Atchison, KS Micro Area</i>
Barton County, KS	<i>Not classified</i>	<i>Great Bend, KS Micro Area</i>
Butler County, KS	Wichita, KS MSA	Wichita, KS MSA
Chase County, KS	<i>Not classified</i>	<i>Emporia, KS Micro Area</i>
Cowley County, KS	<i>Not classified</i>	<i>Winfield, KS Micro Area</i>
Crawford County, KS	<i>Not classified</i>	<i>Pittsburg, KS Micro Area</i>
Doniphan County, KS	<i>Not classified</i>	St. Joseph, MO-KS MSA
Douglas County, KS	Lawrence, KS MSA	Lawrence, KS MSA
Ellis County, KS	<i>Not classified</i>	<i>Hays, KS Micro Area</i>
Finney County, KS	<i>Not classified</i>	<i>Garden City, KS Micro Area</i>
Ford County, KS	<i>Not classified</i>	<i>Dodge City, KS Micro Area</i>
Franklin County, KS	<i>Not classified</i>	Kansas City, MO-KS MSA
Geary County, KS	<i>Not classified</i>	<i>Manhattan, KS Micro Area</i>
Harvey County, KS	Wichita, KS MSA	Wichita, KS MSA
Jackson County, KS	<i>Not classified</i>	Topeka, KS MSA
Jefferson County, KS	<i>Not classified</i>	Topeka, KS MSA
Johnson County, KS	Kansas City, MO-KS MSA	Kansas City, MO-KS MSA
Labette County, KS	<i>Not classified</i>	<i>Parsons, KS Micro Area</i>
Leavenworth County, KS	Kansas City, MO-KS MSA	Kansas City, MO-KS MSA
Linn County, KS	<i>Not classified</i>	Kansas City, MO-KS MSA

Appendix V
Statistical Status of Counties as of 1999 and
2003

(Continued From Previous Page)

County/county equivalent	1999 classification	2003 classification
Lyon County, KS	<i>Not classified</i>	<i>Emporia, KS Micro Area</i>
McPherson County, KS	<i>Not classified</i>	<i>McPherson, KS Micro Area</i>
Miami County, KS	Kansas City, MO-KS MSA	Kansas City, MO-KS MSA
Montgomery County, KS	<i>Not classified</i>	<i>Coffeyville, KS Micro Area</i>
Osage County, KS	<i>Not classified</i>	Topeka, KS MSA
Ottawa County, KS	<i>Not classified</i>	<i>Salina, KS Micro Area</i>
Pottawatomie County, KS	<i>Not classified</i>	<i>Manhattan, KS Micro Area</i>
Reno County, KS	<i>Not classified</i>	<i>Hutchinson, KS Micro Area</i>
Riley County, KS	<i>Not classified</i>	<i>Manhattan, KS Micro Area</i>
Saline County, KS	<i>Not classified</i>	<i>Salina, KS Micro Area</i>
Sedgwick County, KS	Wichita, KS MSA	Wichita, KS MSA
Seward County, KS	<i>Not classified</i>	<i>Liberal, KS Micro Area</i>
Shawnee County, KS	Topeka, KS MSA	Topeka, KS MSA
Sumner County, KS	<i>Not classified</i>	Wichita, KS MSA
Wabaunsee County, KS	<i>Not classified</i>	Topeka, KS MSA
Wyandotte County, KS	Kansas City, MO-KS MSA	Kansas City, MO-KS MSA
Kentucky		
Anderson County, KY	<i>Not classified</i>	<i>Frankfort, KY Micro Area</i>
Ballard County, KY	<i>Not classified</i>	<i>Paducah, KY-IL Micro Area</i>
Barren County, KY	<i>Not classified</i>	<i>Glasgow, KY Micro Area</i>
Bath County, KY	<i>Not classified</i>	<i>Mount Sterling, KY Micro Area</i>
Bell County, KY	<i>Not classified</i>	<i>Middlesborough, KY Micro Area</i>
Boone County, KY	Cincinnati-Hamilton, OH-KY-IN CMSA	Cincinnati-Middletown, OH-KY-IN MSA
Bourbon County, KY	Lexington, KY MSA	Lexington-Fayette, KY MSA
Boyd County, KY	Huntington-Ashland, WV-KY-OH MSA	Huntington-Ashland, WV-KY-OH MSA
Boyle County, KY	<i>Not classified</i>	<i>Danville, KY Micro Area</i>
Bracken County, KY	<i>Not classified</i>	Cincinnati-Middletown, OH-KY-IN MSA
Bullitt County, KY	Louisville, KY-IN MSA	Louisville, KY-IN MSA
Calloway County, KY	<i>Not classified</i>	<i>Murray, KY Micro Area</i>
Campbell County, KY	Cincinnati-Hamilton, OH-KY-IN CMSA	Cincinnati-Middletown, OH-KY-IN MSA
Carter County, KY	Huntington-Ashland, WV-KY-OH MSA	<i>Not classified</i>
Christian County, KY	Clarksville-Hopkinsville, TN-KY MSA	Clarksville, TN-KY MSA
Clark County, KY	Lexington, KY MSA	Lexington-Fayette, KY MSA
Daviess County, KY	Owensboro, KY MSA	Owensboro, KY MSA
Edmonson County, KY	<i>Not classified</i>	Bowling Green, KY MSA
Fayette County, KY	Lexington, KY MSA	Lexington-Fayette, KY MSA

**Appendix V
Statistical Status of Counties as of 1999 and
2003**

(Continued From Previous Page)

County/county equivalent	1999 classification	2003 classification
Franklin County, KY	<i>Not classified</i>	<i>Frankfort, KY Micro Area</i>
Fulton County, KY	<i>Not classified</i>	<i>Union City, TN-KY Micro Area</i>
Gallatin County, KY	Cincinnati-Hamilton, OH-KY-IN CMSA	Cincinnati-Middletown, OH-KY-IN MSA
Grant County, KY	Cincinnati-Hamilton, OH-KY-IN CMSA	Cincinnati-Middletown, OH-KY-IN MSA
Graves County, KY	<i>Not classified</i>	<i>Mayfield, KY Micro Area</i>
Greenup County, KY	Huntington-Ashland, WV-KY-OH MSA	Huntington-Ashland, WV-KY-OH MSA
Hancock County, KY	<i>Not classified</i>	Owensboro, KY MSA
Hardin County, KY	<i>Not classified</i>	Elizabethtown, KY MSA
Henderson County, KY	Evansville-Henderson, IN-KY MSA	Evansville, IN-KY MSA
Henry County, KY	<i>Not classified</i>	Louisville, KY-IN MSA
Hopkins County, KY	<i>Not classified</i>	<i>Madisonville, KY Micro Area</i>
Jefferson County, KY	Louisville, KY-IN MSA	Louisville, KY-IN MSA
Jessamine County, KY	Lexington, KY MSA	Lexington-Fayette, KY MSA
Kenton County, KY	Cincinnati-Hamilton, OH-KY-IN CMSA	Cincinnati-Middletown, OH-KY-IN MSA
Larue County, KY	<i>Not classified</i>	Elizabethtown, KY MSA
Laurel County, KY	<i>Not classified</i>	<i>London, KY Micro Area</i>
Lewis County, KY	<i>Not classified</i>	<i>Maysville, KY Micro Area</i>
Lincoln County, KY	<i>Not classified</i>	<i>Danville, KY Micro Area</i>
Livingston County, KY	<i>Not classified</i>	<i>Paducah, KY-IL Micro Area</i>
McCracken County, KY	<i>Not classified</i>	<i>Paducah, KY-IL Micro Area</i>
McLean County, KY	<i>Not classified</i>	Owensboro, KY MSA
Madison County, KY	Lexington, KY MSA	<i>Richmond-Berea, KY Micro Area</i>
Mason County, KY	<i>Not classified</i>	<i>Maysville, KY Micro Area</i>
Meade County, KY	<i>Not classified</i>	Louisville, KY-IN MSA
Menifee County, KY	<i>Not classified</i>	<i>Mount Sterling, KY Micro Area</i>
Metcalfe County, KY	<i>Not classified</i>	<i>Glasgow, KY Micro Area</i>
Montgomery County, KY	<i>Not classified</i>	<i>Mount Sterling, KY Micro Area</i>
Muhlenberg County, KY	<i>Not classified</i>	<i>Central City, KY Micro Area</i>
Nelson County, KY	<i>Not classified</i>	Louisville, KY-IN MSA
Oldham County, KY	Louisville, KY-IN MSA	Louisville, KY-IN MSA
Pendleton County, KY	Cincinnati-Hamilton, OH-KY-IN CMSA	Cincinnati-Middletown, OH-KY-IN MSA
Pulaski County, KY	<i>Not classified</i>	<i>Somerset, KY Micro Area</i>
Rockcastle County, KY	<i>Not classified</i>	<i>Richmond-Berea, KY Micro Area</i>
Scott County, KY	Lexington, KY MSA	Lexington-Fayette, KY MSA
Shelby County, KY	<i>Not classified</i>	Louisville, KY-IN MSA
Spencer County, KY	<i>Not classified</i>	Louisville, KY-IN MSA

**Appendix V
Statistical Status of Counties as of 1999 and
2003**

(Continued From Previous Page)

County/county equivalent	1999 classification	2003 classification
Taylor County, KY	<i>Not classified</i>	<i>Campbellsville, KY Micro Area</i>
Trigg County, KY	<i>Not classified</i>	Clarksville, TN-KY MSA
Trimble County, KY	<i>Not classified</i>	Louisville, KY-IN MSA
Warren County, KY	<i>Not classified</i>	Bowling Green, KY MSA
Webster County, KY	<i>Not classified</i>	Evansville, IN-KY MSA
Whitley County, KY	<i>Not classified</i>	<i>Corbin, KY Micro Area</i>
Woodford County, KY	Lexington, KY MSA	Lexington-Fayette, KY MSA
Louisiana		
Acadia Parish, LA	Lafayette, LA MSA	<i>Crowley, LA Micro Area</i>
Ascension Parish, LA	Baton Rouge, LA MSA	Baton Rouge, LA MSA
Assumption Parish, LA	<i>Not classified</i>	<i>Pierre Part, LA Micro Area</i>
Beauregard Parish, LA	<i>Not classified</i>	<i>De Ridder, LA Micro Area</i>
Bossier Parish, LA	Shreveport-Bossier City, LA MSA	Shreveport-Bossier City, LA MSA
Caddo Parish, LA	Shreveport-Bossier City, LA MSA	Shreveport-Bossier City, LA MSA
Calcasieu Parish, LA	Lake Charles, LA MSA	Lake Charles, LA MSA
Cameron Parish, LA	<i>Not classified</i>	Lake Charles, LA MSA
Concordia Parish, LA	<i>Not classified</i>	<i>Natchez, MS-LA Micro Area</i>
De Soto Parish, LA	<i>Not classified</i>	Shreveport-Bossier City, LA MSA
East Baton Rouge Parish, LA	Baton Rouge, LA MSA	Baton Rouge, LA MSA
East Feliciana Parish, LA	<i>Not classified</i>	Baton Rouge, LA MSA
Grant Parish, LA	<i>Not classified</i>	Alexandria, LA MSA
Iberia Parish, LA	<i>Not classified</i>	<i>New Iberia, LA Micro Area</i>
Iberville Parish, LA	<i>Not classified</i>	Baton Rouge, LA MSA
Jackson Parish, LA	<i>Not classified</i>	<i>Ruston, LA Micro Area</i>
Jefferson Parish, LA	New Orleans, LA MSA	New Orleans-Metairie-Kenner, LA MSA
Jefferson Davis Parish, LA	<i>Not classified</i>	<i>Jennings, LA Micro Area</i>
Lafayette Parish, LA	Lafayette, LA MSA	Lafayette, LA MSA
Lafourche Parish, LA	Houma, LA MSA	Houma-Bayou Cane-Thibodaux, LA MSA
Lincoln Parish, LA	<i>Not classified</i>	<i>Ruston, LA Micro Area</i>
Livingston Parish, LA	Baton Rouge, LA MSA	Baton Rouge, LA MSA
Madison Parish, LA	<i>Not classified</i>	<i>Tallulah, LA Micro Area</i>
Morehouse Parish, LA	<i>Not classified</i>	<i>Bastrop, LA Micro Area</i>
Natchitoches Parish, LA	<i>Not classified</i>	<i>Natchitoches, LA Micro Area</i>
Orleans Parish, LA	New Orleans, LA MSA	New Orleans-Metairie-Kenner, LA MSA
Ouachita Parish, LA	Monroe, LA MSA	Monroe, LA MSA
Plaquemines Parish, LA	New Orleans, LA MSA	New Orleans-Metairie-Kenner, LA MSA

Appendix V
Statistical Status of Counties as of 1999 and
2003

(Continued From Previous Page)

County/county equivalent	1999 classification	2003 classification
Pointe Coupee Parish, LA	<i>Not classified</i>	Baton Rouge, LA MSA
Rapides Parish, LA	Alexandria, LA MSA	Alexandria, LA MSA
St. Bernard Parish, LA	New Orleans, LA MSA	New Orleans-Metairie-Kenner, LA MSA
St. Charles Parish, LA	New Orleans, LA MSA	New Orleans-Metairie-Kenner, LA MSA
St. Helena Parish, LA	<i>Not classified</i>	Baton Rouge, LA MSA
St. James Parish, LA	New Orleans, LA MSA	<i>Not classified</i>
St. John the Baptist Parish, LA	New Orleans, LA MSA	New Orleans-Metairie-Kenner, LA MSA
St. Landry Parish, LA	Lafayette, LA MSA	<i>Opelousas-Eunice, LA Micro Area</i>
St. Martin Parish, LA	Lafayette, LA MSA	Lafayette, LA MSA
St. Mary Parish, LA	<i>Not classified</i>	<i>Morgan City, LA Micro Area</i>
St. Tammany Parish, LA	New Orleans, LA MSA	New Orleans-Metairie-Kenner, LA MSA
Tangipahoa Parish, LA	<i>Not classified</i>	<i>Hammond, LA Micro Area</i>
Terrebonne Parish, LA	Houma, LA MSA	Houma-Bayou Cane-Thibodaux, LA MSA
Union Parish, LA	<i>Not classified</i>	Monroe, LA MSA
Vermilion Parish, LA	<i>Not classified</i>	<i>Abbeville, LA Micro Area</i>
Vernon Parish, LA	<i>Not classified</i>	<i>Fort Polk South, LA Micro Area</i>
Washington Parish, LA	<i>Not classified</i>	<i>Bogalusa, LA Micro Area</i>
Webster Parish, LA	Shreveport-Bossier City, LA MSA	<i>Minden, LA Micro Area</i>
West Baton Rouge Parish, LA	Baton Rouge, LA MSA	Baton Rouge, LA MSA
West Feliciana Parish, LA	<i>Not classified</i>	Baton Rouge, LA MSA
Maine		
Androscoggin County, ME ^b	Lewiston-Auburn, ME MSA	Lewiston-Auburn, ME MSA
Cumberland County, ME ^b	Portland, ME MSA	Portland-South Portland-Biddeford, MSA
Kennebec County, ME	<i>Not classified</i>	<i>Augusta-Waterville, ME Micro Area</i>
Knox County, ME	<i>Not classified</i>	<i>Rockland, ME Micro Area</i>
Penobscot County, ME ^b	Bangor, ME MSA	Bangor, ME MSA
Sagadahoc County, ME	<i>Not classified</i>	Portland-South Portland-Biddeford, MSA
Waldo County, ME ^b	Bangor, ME MSA	<i>Not classified</i>
York County, ME ^b	Boston-Worcester-Lawrence, MA-NH-ME-CT CMSA	Portland-South Portland-Biddeford, MSA
York County, ME ^b	Portland, ME MSA	Portland-South Portland-Biddeford, MSA
Maryland		
Allegany County, MD	Cumberland, MD-WV MSA	Cumberland, MD-WV MSA
Anne Arundel County, MD	Washington-Baltimore, DC-MD-VA-WV CMSA	Baltimore-Towson, MD MSA

**Appendix V
Statistical Status of Counties as of 1999 and
2003**

(Continued From Previous Page)

County/county equivalent	1999 classification	2003 classification
Baltimore County, MD	Washington-Baltimore, DC-MD-VA-WV CMSA	Baltimore-Towson, MD MSA
Calvert County, MD	Washington-Baltimore, DC-MD-VA-WV CMSA	Washington-Arlington-Alexandria, DC-VA- MD-WV MSA
Carroll County, MD	Washington-Baltimore, DC-MD-VA-WV CMSA	Baltimore-Towson, MD MSA
Cecil County, MD	Philadelphia-Wilmington-Atlantic City, PA- NJ-DE-MD CMSA	Philadelphia-Camden-Wilmington, PA-NJ- DE-MD MSA
Charles County, MD	Washington-Baltimore, DC-MD-VA-WV CMSA	Washington-Arlington-Alexandria, DC-VA- MD-WV MSA
Dorchester County, MD	<i>Not classified</i>	<i>Cambridge, MD Micro Area</i>
Frederick County, MD	Washington-Baltimore, DC-MD-VA-WV CMSA	Washington-Arlington-Alexandria, DC-VA- MD-WV MSA
Harford County, MD	Washington-Baltimore, DC-MD-VA-WV CMSA	Baltimore-Towson, MD MSA
Howard County, MD	Washington-Baltimore, DC-MD-VA-WV CMSA	Baltimore-Towson, MD MSA
Montgomery County, MD	Washington-Baltimore, DC-MD-VA-WV CMSA	Washington-Arlington-Alexandria, DC-VA- MD-WV MSA
Prince George's County, MD	Washington-Baltimore, DC-MD-VA-WV CMSA	Washington-Arlington-Alexandria, DC-VA- MD-WV MSA
Queen Anne's County, MD	Washington-Baltimore, DC-MD-VA-WV CMSA	Baltimore-Towson, MD MSA
St. Mary's County, MD	<i>Not classified</i>	<i>Lexington Park, MD Micro Area</i>
Somerset County, MD	<i>Not classified</i>	Salisbury, MD MSA
Talbot County, MD	<i>Not classified</i>	<i>Easton, MD Micro Area</i>
Washington County, MD	Washington-Baltimore, DC-MD-VA-WV CMSA	Hagerstown-Martinsburg, MD-WV MSA
Wicomico County, MD	<i>Not classified</i>	Salisbury, MD MSA
Worcester County, MD	<i>Not classified</i>	<i>Ocean Pines, MD Micro Area</i>
Baltimore city, MD	Washington-Baltimore, DC-MD-VA-WV CMSA	Baltimore-Towson, MD MSA
Massachusetts		
Barnstable County, MA ^b	Barnstable-Yarmouth, MA MSA	Barnstable Town, MA MSA
Berkshire County, MA ^b	Pittsfield, MA MSA	Pittsfield, MA MSA
Bristol County, MA ^b	Boston-Worcester-Lawrence, MA-NH-ME- CT CMSA	Providence-New Bedford-Fall River, RI-MA MSA

Appendix V
Statistical Status of Counties as of 1999 and
2003

(Continued From Previous Page)

County/county equivalent	1999 classification	2003 classification
Bristol County, MA ^b	Providence-Fall River-Warwick, RI-MA MSA	Providence-New Bedford-Fall River, RI-MA MSA
Essex County, MA	Boston-Worcester-Lawrence, MA-NH-ME-CT CMSA	Boston-Cambridge-Quincy, MA-NH MSA
Franklin County, MA ^p	Springfield, MA MSA	Springfield, MA MSA
Hampden County, MA ^b	Boston-Worcester-Lawrence, MA-NH-ME-CT CMSA	Springfield, MA MSA
Hampden County, MA ^b	Springfield, MA MSA	Springfield, MA MSA
Hampshire County, MA ^p	Springfield, MA MSA	Springfield, MA MSA
Middlesex County, MA	Boston-Worcester-Lawrence, MA-NH-ME-CT CMSA	Boston-Cambridge-Quincy, MA-NH MSA
Norfolk County, MA	Boston-Worcester-Lawrence, MA-NH-ME-CT CMSA	Boston-Cambridge-Quincy, MA-NH MSA
Plymouth County, MA	Boston-Worcester-Lawrence, MA-NH-ME-CT CMSA	Boston-Cambridge-Quincy, MA-NH MSA
Suffolk County, MA	Boston-Worcester-Lawrence, MA-NH-ME-CT CMSA	Boston-Cambridge-Quincy, MA-NH MSA
Worcester County, MA ^b	Boston-Worcester-Lawrence, MA-NH-ME-CT CMSA	Worcester, MA MSA
Michigan		
Allegan County, MI	Grand Rapids-Muskegon-Holland, MI MSA	<i>Allegan, MI Micro Area</i>
Alpena County, MI	<i>Not classified</i>	<i>Alpena, MI Micro Area</i>
Barry County, MI	<i>Not classified</i>	Grand Rapids-Wyoming, MI MSA
Bay County, MI	Saginaw-Bay City-Midland, MI MSA	Bay City, MI MSA
Benzie County, MI	<i>Not classified</i>	<i>Traverse City, MI Micro Area</i>
Berrien County, MI	Benton Harbor, MI MSA	Niles-Benton Harbor, MI MSA
Branch County, MI	<i>Not classified</i>	<i>Coldwater, MI Micro Area</i>
Calhoun County, MI	Kalamazoo-Battle Creek, MI MSA	Battle Creek, MI MSA
Cass County, MI	<i>Not classified</i>	South Bend-Mishawaka, IN-MI MSA
Chippewa County, MI	<i>Not classified</i>	<i>Sault Ste. Marie, MI Micro Area</i>
Clinton County, MI	Lansing-East Lansing, MI MSA	Lansing-East Lansing, MI MSA
Delta County, MI	<i>Not classified</i>	<i>Escanaba, MI Micro Area</i>
Dickinson County, MI	<i>Not classified</i>	<i>Iron Mountain, MI-WI Micro Area</i>
Eaton County, MI	Lansing-East Lansing, MI MSA	Lansing-East Lansing, MI MSA
Genesee County, MI	Detroit-Ann Arbor-Flint, MI CMSA	Flint, MI MSA
Grand Traverse County, MI	<i>Not classified</i>	<i>Traverse City, MI Micro Area</i>
Gratiot County, MI	<i>Not classified</i>	<i>Alma, MI Micro Area</i>

**Appendix V
Statistical Status of Counties as of 1999 and
2003**

(Continued From Previous Page)

County/county equivalent	1999 classification	2003 classification
Houghton County, MI	<i>Not classified</i>	<i>Houghton, MI Micro Area</i>
Ingham County, MI	Lansing-East Lansing, MI MSA	Lansing-East Lansing, MI MSA
Ionia County, MI	<i>Not classified</i>	Grand Rapids-Wyoming, MI MSA
Isabella County, MI	<i>Not classified</i>	<i>Mount Pleasant, MI Micro Area</i>
Jackson County, MI	Jackson, MI MSA	Jackson, MI MSA
Kalamazoo County, MI	Kalamazoo-Battle Creek, MI MSA	Kalamazoo-Portage, MI MSA
Kalkaska County, MI	<i>Not classified</i>	<i>Traverse City, MI Micro Area</i>
Kent County, MI	Grand Rapids-Muskegon-Holland, MI MSA	Grand Rapids-Wyoming, MI MSA
Keweenaw County, MI	<i>Not classified</i>	<i>Houghton, MI Micro Area</i>
Lapeer County, MI	Detroit-Ann Arbor-Flint, MI CMSA	Detroit-Warren-Livonia, MI MSA
Leelanau County, MI	<i>Not classified</i>	<i>Traverse City, MI Micro Area</i>
Lenawee County, MI	Detroit-Ann Arbor-Flint, MI CMSA	<i>Adrian, MI Micro Area</i>
Livingston County, MI	Detroit-Ann Arbor-Flint, MI CMSA	Detroit-Warren-Livonia, MI MSA
Macomb County, MI	Detroit-Ann Arbor-Flint, MI CMSA	Detroit-Warren-Livonia, MI MSA
Marquette County, MI	<i>Not classified</i>	<i>Marquette, MI Micro Area</i>
Mecosta County, MI	<i>Not classified</i>	<i>Big Rapids, MI Micro Area</i>
Menominee County, MI	<i>Not classified</i>	<i>Marinette, WI-MI Micro Area</i>
Midland County, MI	Saginaw-Bay City-Midland, MI MSA	<i>Midland, MI Micro Area</i>
Missaukee County, MI	<i>Not classified</i>	<i>Cadillac, MI Micro Area</i>
Monroe County, MI	Detroit-Ann Arbor-Flint, MI CMSA	Monroe, MI MSA
Muskegon County, MI	Grand Rapids-Muskegon-Holland, MI MSA	Muskegon-Norton Shores, MI MSA
Newaygo County, MI	<i>Not classified</i>	Grand Rapids-Wyoming, MI MSA
Oakland County, MI	Detroit-Ann Arbor-Flint, MI CMSA	Detroit-Warren-Livonia, MI MSA
Ottawa County, MI	Grand Rapids-Muskegon-Holland, MI MSA	Holland-Grand Haven, MI MSA
Saginaw County, MI	Saginaw-Bay City-Midland, MI MSA	Saginaw-Saginaw Township North, MI MSA
St. Clair County, MI	Detroit-Ann Arbor-Flint, MI CMSA	Detroit-Warren-Livonia, MI MSA
St. Joseph County, MI	<i>Not classified</i>	<i>Sturgis, MI Micro Area</i>
Shiawassee County, MI	<i>Not classified</i>	<i>Owosso, MI Micro Area</i>
Van Buren County, MI	Kalamazoo-Battle Creek, MI MSA	Kalamazoo-Portage, MI MSA
Washtenaw County, MI	Detroit-Ann Arbor-Flint, MI CMSA	Ann Arbor, MI MSA
Wayne County, MI	Detroit-Ann Arbor-Flint, MI CMSA	Detroit-Warren-Livonia, MI MSA
Wexford County, MI	<i>Not classified</i>	<i>Cadillac, MI Micro Area</i>
Minnesota		
Anoka County, MN	Minneapolis-St. Paul, MN-WI MSA	Minneapolis-St. Paul-Bloomington, MN-WI MSA
Beltrami County, MN	<i>Not classified</i>	<i>Bemidji, MN Micro Area</i>

Appendix V
Statistical Status of Counties as of 1999 and
2003

(Continued From Previous Page)

County/county equivalent	1999 classification	2003 classification
Benton County, MN	St. Cloud, MN MSA	St. Cloud, MN MSA
Blue Earth County, MN	<i>Not classified</i>	<i>Mankato-North Mankato, MN Micro Area</i>
Brown County, MN	<i>Not classified</i>	<i>New Ulm, MN Micro Area</i>
Carlton County, MN	<i>Not classified</i>	Duluth, MN-WI MSA
Carver County, MN	Minneapolis-St. Paul, MN-WI MSA	Minneapolis-St. Paul-Bloomington, MN-WI MSA
Cass County, MN	<i>Not classified</i>	<i>Brainerd, MN Micro Area</i>
Chisago County, MN	Minneapolis-St. Paul, MN-WI MSA	Minneapolis-St. Paul-Bloomington, MN-WI MSA
Clay County, MN	Fargo-Moorhead, ND-MN MSA	Fargo, ND-MN MSA
Crow Wing County, MN	<i>Not classified</i>	<i>Brainerd, MN Micro Area</i>
Dakota County, MN	Minneapolis-St. Paul, MN-WI MSA	Minneapolis-St. Paul-Bloomington, MN-WI MSA
Dodge County, MN	<i>Not classified</i>	Rochester, MN MSA
Douglas County, MN	<i>Not classified</i>	<i>Alexandria, MN Micro Area</i>
Freeborn County, MN	<i>Not classified</i>	<i>Albert Lea, MN Micro Area</i>
Goodhue County, MN	<i>Not classified</i>	<i>Red Wing, MN Micro Area</i>
Hennepin County, MN	Minneapolis-St. Paul, MN-WI MSA	Minneapolis-St. Paul-Bloomington, MN-WI MSA
Houston County, MN	La Crosse, WI-MN MSA	La Crosse, WI-MN MSA
Isanti County, MN	Minneapolis-St. Paul, MN-WI MSA	Minneapolis-St. Paul-Bloomington, MN-WI MSA
Kandiyohi County, MN	<i>Not classified</i>	<i>Willmar, MN Micro Area</i>
Lyon County, MN	<i>Not classified</i>	<i>Marshall, MN Micro Area</i>
McLeod County, MN	<i>Not classified</i>	<i>Hutchinson, MN Micro Area</i>
Martin County, MN	<i>Not classified</i>	<i>Fairmont, MN Micro Area</i>
Mower County, MN	<i>Not classified</i>	<i>Austin, MN Micro Area</i>
Nicollet County, MN	<i>Not classified</i>	<i>Mankato-North Mankato, MN Micro Area</i>
Nobles County, MN	<i>Not classified</i>	<i>Worthington, MN Micro Area</i>
Olmsted County, MN	Rochester, MN MSA	Rochester, MN MSA
Otter Tail County, MN	<i>Not classified</i>	<i>Fergus Falls, MN Micro Area</i>
Polk County, MN	Grand Forks, ND-MN MSA	Grand Forks, ND-MN MSA
Ramsey County, MN	Minneapolis-St. Paul, MN-WI MSA	Minneapolis-St. Paul-Bloomington, MN-WI MSA
Rice County, MN	<i>Not classified</i>	<i>Faribault-Northfield, MN Micro Area</i>
St. Louis County, MN	Duluth-Superior, MN-WI MSA	Duluth, MN-WI MSA

**Appendix V
Statistical Status of Counties as of 1999 and
2003**

(Continued From Previous Page)

County/county equivalent	1999 classification	2003 classification
Scott County, MN	Minneapolis-St. Paul, MN-WI MSA	Minneapolis-St. Paul-Bloomington, MN-WI MSA
Sherburne County, MN	Minneapolis-St. Paul, MN-WI MSA	Minneapolis-St. Paul-Bloomington, MN-WI MSA
Stearns County, MN	St. Cloud, MN MSA	St. Cloud, MN MSA
Steele County, MN	<i>Not classified</i>	<i>Owatonna, MN Micro Area</i>
Wabasha County, MN	<i>Not classified</i>	Rochester, MN MSA
Washington County, MN	Minneapolis-St. Paul, MN-WI MSA	Minneapolis-St. Paul-Bloomington, MN-WI MSA
Wilkin County, MN	<i>Not classified</i>	<i>Wahpeton, ND-MN Micro Area</i>
Winona County, MN	<i>Not classified</i>	<i>Winona, MN Micro Area</i>
Wright County, MN	Minneapolis-St. Paul, MN-WI MSA	Minneapolis-St. Paul-Bloomington, MN-WI MSA
Mississippi		
Adams County, MS	<i>Not classified</i>	<i>Natchez, MS-LA Micro Area</i>
Alcorn County, MS	<i>Not classified</i>	<i>Corinth, MS Micro Area</i>
Amite County, MS	<i>Not classified</i>	<i>McComb, MS Micro Area</i>
Bolivar County, MS	<i>Not classified</i>	<i>Cleveland, MS Micro Area</i>
Carroll County, MS	<i>Not classified</i>	<i>Greenwood, MS Micro Area</i>
Clarke County, MS	<i>Not classified</i>	<i>Meridian, MS Micro Area</i>
Clay County, MS	<i>Not classified</i>	<i>West Point, MS Micro Area</i>
Coahoma County, MS	<i>Not classified</i>	<i>Clarksdale, MS Micro Area</i>
Copiah County, MS	<i>Not classified</i>	Jackson, MS MSA
DeSoto County, MS	Memphis, TN-AR-MS MSA	Memphis, TN-MS-AR MSA
Forrest County, MS	Hattiesburg, MS MSA	Hattiesburg, MS MSA
George County, MS	<i>Not classified</i>	Pascagoula, MS MSA
Grenada County, MS	<i>Not classified</i>	<i>Grenada, MS Micro Area</i>
Hancock County, MS	Biloxi-Gulfport-Pascagoula, MS MSA	Gulfport-Biloxi, MS MSA
Harrison County, MS	Biloxi-Gulfport-Pascagoula, MS MSA	Gulfport-Biloxi, MS MSA
Hinds County, MS	Jackson, MS MSA	Jackson, MS MSA
Itawamba County, MS	<i>Not classified</i>	<i>Tupelo, MS Micro Area</i>
Jackson County, MS	Biloxi-Gulfport-Pascagoula, MS MSA	Pascagoula, MS MSA
Jasper County, MS	<i>Not classified</i>	<i>Laurel, MS Micro Area</i>
Jones County, MS	<i>Not classified</i>	<i>Laurel, MS Micro Area</i>
Kemper County, MS	<i>Not classified</i>	<i>Meridian, MS Micro Area</i>
Lafayette County, MS	<i>Not classified</i>	<i>Oxford, MS Micro Area</i>
Lamar County, MS	Hattiesburg, MS MSA	Hattiesburg, MS MSA

Appendix V
Statistical Status of Counties as of 1999 and
2003

(Continued From Previous Page)

County/county equivalent	1999 classification	2003 classification
Lauderdale County, MS	<i>Not classified</i>	<i>Meridian, MS Micro Area</i>
Lee County, MS	<i>Not classified</i>	<i>Tupelo, MS Micro Area</i>
Leflore County, MS	<i>Not classified</i>	<i>Greenwood, MS Micro Area</i>
Lincoln County, MS	<i>Not classified</i>	<i>Brookhaven, MS Micro Area</i>
Lowndes County, MS	<i>Not classified</i>	<i>Columbus, MS Micro Area</i>
Madison County, MS	Jackson, MS MSA	Jackson, MS MSA
Marshall County, MS	<i>Not classified</i>	Memphis, TN-MS-AR MSA
Oktibbeha County, MS	<i>Not classified</i>	<i>Starkville, MS Micro Area</i>
Pearl River County, MS	<i>Not classified</i>	<i>Picayune, MS Micro Area</i>
Perry County, MS	<i>Not classified</i>	Hattiesburg, MS MSA
Pike County, MS	<i>Not classified</i>	<i>McComb, MS Micro Area</i>
Pontotoc County, MS	<i>Not classified</i>	<i>Tupelo, MS Micro Area</i>
Rankin County, MS	Jackson, MS MSA	Jackson, MS MSA
Simpson County, MS	<i>Not classified</i>	Jackson, MS MSA
Stone County, MS	<i>Not classified</i>	Gulfport-Biloxi, MS MSA
Sunflower County, MS	<i>Not classified</i>	<i>Indianola, MS Micro Area</i>
Tate County, MS	<i>Not classified</i>	Memphis, TN-MS-AR MSA
Tunica County, MS	<i>Not classified</i>	Memphis, TN-MS-AR MSA
Warren County, MS	<i>Not classified</i>	<i>Vicksburg, MS Micro Area</i>
Washington County, MS	<i>Not classified</i>	<i>Greenville, MS Micro Area</i>
Yazoo County, MS	<i>Not classified</i>	<i>Yazoo City, MS Micro Area</i>
Missouri		
Adair County, MO	<i>Not classified</i>	<i>Kirksville, MO Micro Area</i>
Andrew County, MO	St. Joseph, MO MSA	St. Joseph, MO-KS MSA
Audrain County, MO	<i>Not classified</i>	<i>Mexico, MO Micro Area</i>
Bates County, MO	<i>Not classified</i>	Kansas City, MO-KS MSA
Bollinger County, MO	<i>Not classified</i>	<i>Cape Girardeau-Jackson, MO-IL Micro Area</i>
Boone County, MO	Columbia, MO MSA	Columbia, MO MSA
Buchanan County, MO	St. Joseph, MO MSA	St. Joseph, MO-KS MSA
Butler County, MO	<i>Not classified</i>	<i>Poplar Bluff, MO Micro Area</i>
Caldwell County, MO	<i>Not classified</i>	Kansas City, MO-KS MSA
Callaway County, MO	<i>Not classified</i>	Jefferson City, MO MSA
Cape Girardeau County, MO	<i>Not classified</i>	<i>Cape Girardeau-Jackson, MO-IL Micro Area</i>
Cass County, MO	Kansas City, MO-KS MSA	Kansas City, MO-KS MSA
Christian County, MO	Springfield, MO MSA	Springfield, MO MSA
Clark County, MO	<i>Not classified</i>	<i>Keokuk-Fort Madison, IA-MO Micro Area</i>

Appendix V
Statistical Status of Counties as of 1999 and
2003

(Continued From Previous Page)

County/county equivalent	1999 classification	2003 classification
Clay County, MO	Kansas City, MO-KS MSA	Kansas City, MO-KS MSA
Clinton County, MO	Kansas City, MO-KS MSA	Kansas City, MO-KS MSA
Cole County, MO	<i>Not classified</i>	Jefferson City, MO MSA
Crawford County, MO ^c	St. Louis, MO-IL MSA	St. Louis, MO-IL MSA
Dallas County, MO	<i>Not classified</i>	Springfield, MO MSA
DeKalb County, MO	<i>Not classified</i>	St. Joseph, MO-KS MSA
Dunklin County, MO	<i>Not classified</i>	<i>Kennett, MO Micro Area</i>
Franklin County, MO	St. Louis, MO-IL MSA	St. Louis, MO-IL MSA
Greene County, MO	Springfield, MO MSA	Springfield, MO MSA
Howard County, MO	<i>Not classified</i>	Columbia, MO MSA
Howell County, MO	<i>Not classified</i>	<i>West Plains, MO Micro Area</i>
Jackson County, MO	Kansas City, MO-KS MSA	Kansas City, MO-KS MSA
Jasper County, MO	Joplin, MO MSA	Joplin, MO MSA
Jefferson County, MO	St. Louis, MO-IL MSA	St. Louis, MO-IL MSA
Johnson County, MO	<i>Not classified</i>	<i>Warrensburg, MO Micro Area</i>
Laclede County, MO	<i>Not classified</i>	<i>Lebanon, MO Micro Area</i>
Lafayette County, MO	Kansas City, MO-KS MSA	Kansas City, MO-KS MSA
Lewis County, MO	<i>Not classified</i>	<i>Quincy, IL-MO Micro Area</i>
Lincoln County, MO	St. Louis, MO-IL MSA	St. Louis, MO-IL MSA
McDonald County, MO	<i>Not classified</i>	Fayetteville-Springdale-Rogers, AR-MO MSA
Marion County, MO	<i>Not classified</i>	<i>Hannibal, MO Micro Area</i>
Moniteau County, MO	<i>Not classified</i>	Jefferson City, MO MSA
Newton County, MO	Joplin, MO MSA	Joplin, MO MSA
Nodaway County, MO	<i>Not classified</i>	<i>Maryville, MO Micro Area</i>
Osage County, MO	<i>Not classified</i>	Jefferson City, MO MSA
Pettis County, MO	<i>Not classified</i>	<i>Sedalia, MO Micro Area</i>
Phelps County, MO	<i>Not classified</i>	<i>Rolla, MO Micro Area</i>
Platte County, MO	Kansas City, MO-KS MSA	Kansas City, MO-KS MSA
Polk County, MO	<i>Not classified</i>	Springfield, MO MSA
Pulaski County, MO	<i>Not classified</i>	<i>Fort Leonard Wood, MO Micro Area</i>
Ralls County, MO	<i>Not classified</i>	<i>Hannibal, MO Micro Area</i>
Randolph County, MO	<i>Not classified</i>	<i>Moberly, MO Micro Area</i>
Ray County, MO	Kansas City, MO-KS MSA	Kansas City, MO-KS MSA
St. Charles County, MO	St. Louis, MO-IL MSA	St. Louis, MO-IL MSA
St. Francois County, MO	<i>Not classified</i>	<i>Farmington, MO Micro Area</i>

Appendix V
Statistical Status of Counties as of 1999 and
2003

(Continued From Previous Page)

County/county equivalent	1999 classification	2003 classification
St. Louis County, MO	St. Louis, MO-IL MSA	St. Louis, MO-IL MSA
Saline County, MO	<i>Not classified</i>	<i>Marshall, MO Micro Area</i>
Schuyler County, MO	<i>Not classified</i>	<i>Kirksville, MO Micro Area</i>
Scott County, MO	<i>Not classified</i>	<i>Sikeston, MO Micro Area</i>
Stone County, MO	<i>Not classified</i>	<i>Branson, MO Micro Area</i>
Taney County, MO	<i>Not classified</i>	<i>Branson, MO Micro Area</i>
Warren County, MO	St. Louis, MO-IL MSA	St. Louis, MO-IL MSA
Washington County, MO	<i>Not classified</i>	St. Louis, MO-IL MSA
Webster County, MO	Springfield, MO MSA	Springfield, MO MSA
St. Louis city, MO	St. Louis, MO-IL MSA	St. Louis, MO-IL MSA
Montana		
Carbon County, MT	<i>Not classified</i>	Billings, MT MSA
Cascade County, MT	Great Falls, MT MSA	Great Falls, MT MSA
Flathead County, MT	<i>Not classified</i>	<i>Kalispell, MT Micro Area</i>
Gallatin County, MT	<i>Not classified</i>	<i>Bozeman, MT Micro Area</i>
Hill County, MT	<i>Not classified</i>	<i>Havre, MT Micro Area</i>
Jefferson County, MT	<i>Not classified</i>	<i>Helena, MT Micro Area</i>
Lewis and Clark County, MT	<i>Not classified</i>	<i>Helena, MT Micro Area</i>
Missoula County, MT	Missoula, MT MSA	Missoula, MT MSA
Silver Bow County, MT	<i>Not classified</i>	<i>Butte-Silver Bow, MT Micro Area</i>
Yellowstone County, MT	Billings, MT MSA	Billings, MT MSA
Nebraska		
Adams County, NE	<i>Not classified</i>	<i>Hastings, NE Micro Area</i>
Banner County, NE	<i>Not classified</i>	<i>Scottsbluff, NE Micro Area</i>
Buffalo County, NE	<i>Not classified</i>	<i>Kearney, NE Micro Area</i>
Cass County, NE	Omaha, NE-IA MSA	Omaha-Council Bluffs, NE-IA MSA
Clay County, NE	<i>Not classified</i>	<i>Hastings, NE Micro Area</i>
Dakota County, NE	Sioux City, IA-NE MSA	Sioux City, IA-NE-SD MSA
Dawson County, NE	<i>Not classified</i>	<i>Lexington, NE Micro Area</i>
Dixon County, NE	<i>Not classified</i>	Sioux City, IA-NE-SD MSA
Dodge County, NE	<i>Not classified</i>	<i>Fremont, NE Micro Area</i>
Douglas County, NE	Omaha, NE-IA MSA	Omaha-Council Bluffs, NE-IA MSA
Gage County, NE	<i>Not classified</i>	<i>Beatrice, NE Micro Area</i>
Gosper County, NE	<i>Not classified</i>	<i>Lexington, NE Micro Area</i>
Hall County, NE	<i>Not classified</i>	<i>Grand Island, NE Micro Area</i>
Howard County, NE	<i>Not classified</i>	<i>Grand Island, NE Micro Area</i>

**Appendix V
Statistical Status of Counties as of 1999 and
2003**

(Continued From Previous Page)

County/county equivalent	1999 classification	2003 classification
Kearney County, NE	<i>Not classified</i>	<i>Kearney, NE Micro Area</i>
Lancaster County, NE	Lincoln, NE MSA	Lincoln, NE MSA
Lincoln County, NE	<i>Not classified</i>	<i>North Platte, NE Micro Area</i>
Logan County, NE	<i>Not classified</i>	<i>North Platte, NE Micro Area</i>
McPherson County, NE	<i>Not classified</i>	<i>North Platte, NE Micro Area</i>
Madison County, NE	<i>Not classified</i>	<i>Norfolk, NE Micro Area</i>
Merrick County, NE	<i>Not classified</i>	<i>Grand Island, NE Micro Area</i>
Pierce County, NE	<i>Not classified</i>	<i>Norfolk, NE Micro Area</i>
Platte County, NE	<i>Not classified</i>	<i>Columbus, NE Micro Area</i>
Sarpy County, NE	Omaha, NE-IA MSA	Omaha-Council Bluffs, NE-IA MSA
Saunders County, NE	<i>Not classified</i>	Omaha-Council Bluffs, NE-IA MSA
Scotts Bluff County, NE	<i>Not classified</i>	<i>Scottsbluff, NE Micro Area</i>
Seward County, NE	<i>Not classified</i>	Lincoln, NE MSA
Stanton County, NE	<i>Not classified</i>	<i>Norfolk, NE Micro Area</i>
Washington County, NE	Omaha, NE-IA MSA	Omaha-Council Bluffs, NE-IA MSA
Nevada		
Churchill County, NV	<i>Not classified</i>	<i>Fallon, NV Micro Area</i>
Clark County, NV	Las Vegas, NV-AZ MSA	Las Vegas-Paradise, NV MSA
Douglas County, NV	<i>Not classified</i>	<i>Gardnerville Ranchos, NV Micro Area</i>
Elko County, NV	<i>Not classified</i>	<i>Elko, NV Micro Area</i>
Eureka County, NV	<i>Not classified</i>	<i>Elko, NV Micro Area</i>
Nye County, NV	Las Vegas, NV-AZ MSA	<i>Pahrump, NV Micro Area</i>
Storey County, NV	<i>Not classified</i>	Reno-Sparks, NV MSA
Washoe County, NV	Reno, NV MSA	Reno-Sparks, NV MSA
Carson City, NV	<i>Not classified</i>	Carson City, NV MSA
New Hampshire		
Belknap County, NH	<i>Not classified</i>	<i>Laconia, NH Micro Area</i>
Cheshire County, NH	<i>Not classified</i>	<i>Keene, NH Micro Area</i>
Coos County, NH	<i>Not classified</i>	<i>Berlin, NH-VT Micro Area</i>
Grafton County, NH	<i>Not classified</i>	<i>Lebanon, NH-VT Micro Area</i>
Hillsborough County, NH ^p	Boston-Worcester-Lawrence, MA-NH-ME-CT CMSA	Manchester-Nashua, NH MSA
Merrimack County, NH ^p	Boston-Worcester-Lawrence, MA-NH-ME-CT CMSA	<i>Concord, NH Micro Area</i>
Rockingham County, NH ^p	Boston-Worcester-Lawrence, MA-NH-ME-CT CMSA	Boston-Cambridge-Quincy, MA-NH MSA

**Appendix V
Statistical Status of Counties as of 1999 and
2003**

(Continued From Previous Page)

County/county equivalent	1999 classification	2003 classification
Strafford County, NH ^b	Boston-Worcester-Lawrence, MA-NH-ME-CT CMSA	Boston-Cambridge-Quincy, MA-NH MSA
Sullivan County, NH	<i>Not classified</i>	<i>Claremont, NH Micro Area</i>
New Jersey		
Atlantic County, NJ	Philadelphia-Wilmington-Atlantic City, PA-NJ-DE-MD CMSA	Atlantic City, NJ MSA
Bergen County, NJ	NY-Northern NJ-Long Island, NY-NJ-CT-PA CMSA	New York-Northern NJ-Long Island, NY-NJ-PA MSA
Burlington County, NJ	Philadelphia-Wilmington-Atlantic City, PA-NJ-DE-MD CMSA	Philadelphia-Camden-Wilmington, PA-NJ-DE-MD MSA
Camden County, NJ	Philadelphia-Wilmington-Atlantic City, PA-NJ-DE-MD CMSA	Philadelphia-Camden-Wilmington, PA-NJ-DE-MD MSA
Cape May County, NJ	Philadelphia-Wilmington-Atlantic City, PA-NJ-DE-MD CMSA	Ocean City, NJ MSA
Cumberland County, NJ	Philadelphia-Wilmington-Atlantic City, PA-NJ-DE-MD CMSA	Vineland-Millville-Bridgeton, NJ MSA
Essex County, NJ	NY-Northern NJ-Long Island, NY-NJ-CT-PA CMSA	New York-Northern NJ-Long Island, NY-NJ-PA MSA
Gloucester County, NJ	Philadelphia-Wilmington-Atlantic City, PA-NJ-DE-MD CMSA	Philadelphia-Camden-Wilmington, PA-NJ-DE-MD MSA
Hudson County, NJ	NY-Northern NJ-Long Island, NY-NJ-CT-PA CMSA	New York-Northern NJ-Long Island, NY-NJ-PA MSA
Hunterdon County, NJ	NY-Northern NJ-Long Island, NY-NJ-CT-PA CMSA	New York-Northern NJ-Long Island, NY-NJ-PA MSA
Mercer County, NJ	NY-Northern NJ-Long Island, NY-NJ-CT-PA CMSA	Trenton-Ewing, NJ MSA
Middlesex County, NJ	NY-Northern NJ-Long Island, NY-NJ-CT-PA CMSA	New York-Northern NJ-Long Island, NY-NJ-PA MSA
Monmouth County, NJ	NY-Northern NJ-Long Island, NY-NJ-CT-PA CMSA	New York-Northern NJ-Long Island, NY-NJ-PA MSA
Morris County, NJ	NY-Northern NJ-Long Island, NY-NJ-CT-PA CMSA	New York-Northern NJ-Long Island, NY-NJ-PA MSA
Ocean County, NJ	NY-Northern NJ-Long Island, NY-NJ-CT-PA CMSA	New York-Northern NJ-Long Island, NY-NJ-PA MSA
Passaic County, NJ	NY-Northern NJ-Long Island, NY-NJ-CT-PA CMSA	New York-Northern NJ-Long Island, NY-NJ-PA MSA
Salem County, NJ	Philadelphia-Wilmington-Atlantic City, PA-NJ-DE-MD CMSA	Philadelphia-Camden-Wilmington, PA-NJ-DE-MD MSA

**Appendix V
Statistical Status of Counties as of 1999 and
2003**

(Continued From Previous Page)

County/county equivalent	1999 classification	2003 classification
Somerset County, NJ	NY-Northern NJ-Long Island, NY-NJ-CT-PA CMSA	New York-Northern NJ-Long Island, NY-NJ-PA MSA
Sussex County, NJ	NY-Northern NJ-Long Island, NY-NJ-CT-PA CMSA	New York-Northern NJ-Long Island, NY-NJ-PA MSA
Union County, NJ	NY-Northern NJ-Long Island, NY-NJ-CT-PA CMSA	New York-Northern NJ-Long Island, NY-NJ-PA MSA
Warren County, NJ	NY-Northern NJ-Long Island, NY-NJ-CT-PA CMSA	Allentown-Bethlehem-Easton, PA-NJ MSA
New Mexico		
Bernalillo County, NM	Albuquerque, NM MSA	Albuquerque, NM MSA
Chaves County, NM	<i>Not classified</i>	<i>Roswell, NM Micro Area</i>
Cibola County, NM	<i>Not classified</i>	<i>Grants, NM Micro Area</i>
Curry County, NM	<i>Not classified</i>	<i>Clovis, NM Micro Area</i>
Dona Ana County, NM	Las Cruces, NM MSA	Las Cruces, NM MSA
Eddy County, NM	<i>Not classified</i>	<i>Carlsbad-Artesia, NM Micro Area</i>
Grant County, NM	<i>Not classified</i>	<i>Silver City, NM Micro Area</i>
Lea County, NM	<i>Not classified</i>	<i>Hobbs, NM Micro Area</i>
Los Alamos County, NM	Santa Fe, NM MSA	<i>Los Alamos, NM Micro Area</i>
Luna County, NM	<i>Not classified</i>	<i>Deming, NM Micro Area</i>
McKinley County, NM	<i>Not classified</i>	<i>Gallup, NM Micro Area</i>
Otero County, NM	<i>Not classified</i>	<i>Alamogordo, NM Micro Area</i>
Rio Arriba County, NM	<i>Not classified</i>	<i>Espanola, NM Micro Area</i>
Roosevelt County, NM	<i>Not classified</i>	<i>Portales, NM Micro Area</i>
Sandoval County, NM	Albuquerque, NM MSA	Albuquerque, NM MSA
San Juan County, NM	<i>Not classified</i>	Farmington, NM MSA
San Miguel County, NM	<i>Not classified</i>	<i>Las Vegas, NM Micro Area</i>
Santa Fe County, NM	Santa Fe, NM MSA	Santa Fe, NM MSA
Taos County, NM	<i>Not classified</i>	<i>Taos, NM Micro Area</i>
Torrance County, NM	<i>Not classified</i>	Albuquerque, NM MSA
Valencia County, NM	Albuquerque, NM MSA	Albuquerque, NM MSA
New York		
Albany County, NY	Albany-Schenectady-Troy, NY MSA	Albany-Schenectady-Troy, NY MSA
Bronx County, NY	NY-Northern NJ-Long Island, NY-NJ-CT-PA CMSA	New York-Northern NJ-Long Island, NY-NJ-PA MSA
Broome County, NY	Binghamton, NY MSA	Binghamton, NY MSA
Cattaraugus County, NY	<i>Not classified</i>	<i>Olean, NY Micro Area</i>
Cayuga County, NY	Syracuse, NY MSA	<i>Auburn, NY Micro Area</i>

Appendix V
Statistical Status of Counties as of 1999 and
2003

(Continued From Previous Page)

County/county equivalent	1999 classification	2003 classification
Chautauqua County, NY	Jamestown, NY MSA	<i>Jamestown-Dunkirk-Fredonia, NY Micro Area</i>
Chemung County, NY	Elmira, NY MSA	Elmira, NY MSA
Clinton County, NY	<i>Not classified</i>	<i>Plattsburgh, NY Micro Area</i>
Columbia County, NY	<i>Not classified</i>	<i>Hudson, NY Micro Area</i>
Cortland County, NY	<i>Not classified</i>	<i>Cortland, NY Micro Area</i>
Dutchess County, NY	NY-Northern NJ-Long Island, NY-NJ-CT-PA CMSA	Poughkeepsie-Newburgh-Middletown, NY MSA
Erie County, NY	Buffalo-Niagara Falls, NY MSA	Buffalo-Niagara Falls, NY MSA
Franklin County, NY	<i>Not classified</i>	<i>Malone, NY Micro Area</i>
Fulton County, NY	<i>Not classified</i>	<i>Gloversville, NY Micro Area</i>
Genesee County, NY	Rochester, NY MSA	<i>Batavia, NY Micro Area</i>
Herkimer County, NY	Utica-Rome, NY MSA	Utica-Rome, NY MSA
Jefferson County, NY	<i>Not classified</i>	<i>Watertown-Fort Drum, NY Micro Area</i>
Kings County, NY	NY-Northern NJ-Long Island, NY-NJ-CT-PA CMSA	New York-Northern NJ-Long Island, NY-NJ-PA MSA
Livingston County, NY	Rochester, NY MSA	Rochester, NY MSA
Madison County, NY	Syracuse, NY MSA	Syracuse, NY MSA
Monroe County, NY	Rochester, NY MSA	Rochester, NY MSA
Montgomery County, NY	Albany-Schenectady-Troy, NY MSA	<i>Amsterdam, NY Micro Area</i>
Nassau County, NY	NY-Northern NJ-Long Island, NY-NJ-CT-PA CMSA	New York-Northern NJ-Long Island, NY-NJ-PA MSA
New York County, NY	NY-Northern NJ-Long Island, NY-NJ-CT-PA CMSA	New York-Northern NJ-Long Island, NY-NJ-PA MSA
Niagara County, NY	Buffalo-Niagara Falls, NY MSA	Buffalo-Niagara Falls, NY MSA
Oneida County, NY	Utica-Rome, NY MSA	Utica-Rome, NY MSA
Onondaga County, NY	Syracuse, NY MSA	Syracuse, NY MSA
Ontario County, NY	Rochester, NY MSA	Rochester, NY MSA
Orange County, NY	NY-Northern NJ-Long Island, NY-NJ-CT-PA CMSA	Poughkeepsie-Newburgh-Middletown, NY MSA
Orleans County, NY	Rochester, NY MSA	Rochester, NY MSA
Oswego County, NY	Syracuse, NY MSA	Syracuse, NY MSA
Otsego County, NY	<i>Not classified</i>	<i>Oneonta, NY Micro Area</i>
Putnam County, NY	NY-Northern NJ-Long Island, NY-NJ-CT-PA CMSA	New York-Northern NJ-Long Island, NY-NJ-PA MSA
Queens County, NY	NY-Northern NJ-Long Island, NY-NJ-CT-PA CMSA	New York-Northern NJ-Long Island, NY-NJ-PA MSA

**Appendix V
Statistical Status of Counties as of 1999 and
2003**

(Continued From Previous Page)

County/county equivalent	1999 classification	2003 classification
Rensselaer County, NY	Albany-Schenectady-Troy, NY MSA	Albany-Schenectady-Troy, NY MSA
Richmond County, NY	NY-Northern NJ-Long Island, NY-NJ-CT-PA CMSA	New York-Northern NJ-Long Island, NY-NJ-PA MSA
Rockland County, NY	NY-Northern NJ-Long Island, NY-NJ-CT-PA CMSA	New York-Northern NJ-Long Island, NY-NJ-PA MSA
St. Lawrence County, NY	<i>Not classified</i>	<i>Ogdensburg-Massena, NY Micro Area</i>
Saratoga County, NY	Albany-Schenectady-Troy, NY MSA	Albany-Schenectady-Troy, NY MSA
Schenectady County, NY	Albany-Schenectady-Troy, NY MSA	Albany-Schenectady-Troy, NY MSA
Schoharie County, NY	Albany-Schenectady-Troy, NY MSA	Albany-Schenectady-Troy, NY MSA
Seneca County, NY	<i>Not classified</i>	<i>Seneca Falls, NY Micro Area</i>
Steuben County, NY	<i>Not classified</i>	<i>Corning, NY Micro Area</i>
Suffolk County, NY	NY-Northern NJ-Long Island, NY-NJ-CT-PA CMSA	New York-Northern NJ-Long Island, NY-NJ-PA MSA
Tioga County, NY	Binghamton, NY MSA	Binghamton, NY MSA
Tompkins County, NY	<i>Not classified</i>	Ithaca, NY MSA
Ulster County, NY	<i>Not classified</i>	Kingston, NY MSA
Warren County, NY	Glens Falls, NY MSA	Glens Falls, NY MSA
Washington County, NY	Glens Falls, NY MSA	Glens Falls, NY MSA
Wayne County, NY	Rochester, NY MSA	Rochester, NY MSA
Westchester County, NY	NY-Northern NJ-Long Island, NY-NJ-CT-PA CMSA	New York-Northern NJ-Long Island, NY-NJ-PA MSA
North Carolina		
Alamance County, NC	Greensboro--Winston-Salem--High Point, NC MSA	Burlington, NC MSA
Alexander County, NC	Hickory-Morganton-Lenoir, NC MSA	Hickory-Lenoir-Morganton, NC MSA
Anson County, NC	<i>Not classified</i>	Charlotte-Gastonia-Concord, NC-SC MSA
Beaufort County, NC	<i>Not classified</i>	<i>Washington, NC Micro Area</i>
Brunswick County, NC	Wilmington, NC MSA	Wilmington, NC MSA
Buncombe County, NC	Asheville, NC MSA	Asheville, NC MSA
Burke County, NC	Hickory-Morganton-Lenoir, NC MSA	Hickory-Lenoir-Morganton, NC MSA
Cabarrus County, NC	Charlotte-Gastonia-Rock Hill, NC-SC MSA	Charlotte-Gastonia-Concord, NC-SC MSA
Caldwell County, NC	Hickory-Morganton-Lenoir, NC MSA	Hickory-Lenoir-Morganton, NC MSA
Camden County, NC	<i>Not classified</i>	<i>Elizabeth City, NC Micro Area</i>
Carteret County, NC	<i>Not classified</i>	<i>Morehead City, NC Micro Area</i>
Catawba County, NC	Hickory-Morganton-Lenoir, NC MSA	Hickory-Lenoir-Morganton, NC MSA
Chatham County, NC	Raleigh-Durham-Chapel Hill, NC MSA	Durham, NC MSA

Appendix V
Statistical Status of Counties as of 1999 and
2003

(Continued From Previous Page)

County/county equivalent	1999 classification	2003 classification
Cleveland County, NC	<i>Not classified</i>	<i>Shelby, NC Micro Area</i>
Craven County, NC	<i>Not classified</i>	<i>New Bern, NC Micro Area</i>
Cumberland County, NC	Fayetteville, NC MSA	Fayetteville, NC MSA
Currituck County, NC	Norfolk-Virginia Beach-Newport News, VA-NC MSA	Virginia Beach-Norfolk-Newport News, VA-NC MSA
Dare County, NC	<i>Not classified</i>	<i>Kill Devil Hills, NC Micro Area</i>
Davidson County, NC	Greensboro--Winston-Salem--High Point, NC MSA	<i>Thomasville-Lexington, NC Micro Area</i>
Davie County, NC	Greensboro--Winston-Salem--High Point, NC MSA	Winston-Salem, NC MSA
Durham County, NC	Raleigh-Durham-Chapel Hill, NC MSA	Durham, NC MSA
Edgecombe County, NC	Rocky Mount, NC MSA	Rocky Mount, NC MSA
Forsyth County, NC	Greensboro--Winston-Salem--High Point, NC MSA	Winston-Salem, NC MSA
Franklin County, NC	Raleigh-Durham-Chapel Hill, NC MSA	Raleigh-Cary, NC MSA
Gaston County, NC	Charlotte-Gastonia-Rock Hill, NC-SC MSA	Charlotte-Gastonia-Concord, NC-SC MSA
Greene County, NC	<i>Not classified</i>	Greenville, NC MSA
Guilford County, NC	Greensboro--Winston-Salem--High Point, NC MSA	Greensboro-High Point, NC MSA
Halifax County, NC	<i>Not classified</i>	<i>Roanoke Rapids, NC Micro Area</i>
Harnett County, NC	<i>Not classified</i>	<i>Dunn, NC Micro Area</i>
Haywood County, NC	<i>Not classified</i>	Asheville, NC MSA
Henderson County, NC	<i>Not classified</i>	Asheville, NC MSA
Hoke County, NC	<i>Not classified</i>	Fayetteville, NC MSA
Iredell County, NC	<i>Not classified</i>	<i>Statesville-Mooresville, NC Micro Area</i>
Johnston County, NC	Raleigh-Durham-Chapel Hill, NC MSA	Raleigh-Cary, NC MSA
Jones County, NC	<i>Not classified</i>	<i>New Bern, NC Micro Area</i>
Lee County, NC	<i>Not classified</i>	<i>Sanford, NC Micro Area</i>
Lenoir County, NC	<i>Not classified</i>	<i>Kinston, NC Micro Area</i>
Lincoln County, NC	Charlotte-Gastonia-Rock Hill, NC-SC MSA	<i>Lincolnton, NC Micro Area</i>
Madison County, NC	Asheville, NC MSA	Asheville, NC MSA
Mecklenburg County, NC	Charlotte-Gastonia-Rock Hill, NC-SC MSA	Charlotte-Gastonia-Concord, NC-SC MSA
Moore County, NC	<i>Not classified</i>	<i>Southern Pines-Pinehurst, NC Micro Area</i>
Nash County, NC	Rocky Mount, NC MSA	Rocky Mount, NC MSA
New Hanover County, NC	Wilmington, NC MSA	Wilmington, NC MSA
Northampton County, NC	<i>Not classified</i>	<i>Roanoke Rapids, NC Micro Area</i>
Onslow County, NC	Jacksonville, NC MSA	Jacksonville, NC MSA

**Appendix V
Statistical Status of Counties as of 1999 and
2003**

(Continued From Previous Page)

County/county equivalent	1999 classification	2003 classification
Orange County, NC	Raleigh-Durham-Chapel Hill, NC MSA	Durham, NC MSA
Pamlico County, NC	<i>Not classified</i>	<i>New Bern, NC Micro Area</i>
Pasquotank County, NC	<i>Not classified</i>	<i>Elizabeth City, NC Micro Area</i>
Pender County, NC	<i>Not classified</i>	Wilmington, NC MSA
Perquimans County, NC	<i>Not classified</i>	<i>Elizabeth City, NC Micro Area</i>
Person County, NC	<i>Not classified</i>	Durham, NC MSA
Pitt County, NC	Greenville, NC MSA	Greenville, NC MSA
Randolph County, NC	Greensboro--Winston-Salem--High Point, NC MSA	Greensboro-High Point, NC MSA
Richmond County, NC	<i>Not classified</i>	<i>Rockingham, NC Micro Area</i>
Robeson County, NC	<i>Not classified</i>	<i>Lumberton, NC Micro Area</i>
Rockingham County, NC	<i>Not classified</i>	Greensboro-High Point, NC MSA
Rowan County, NC	Charlotte-Gastonia-Rock Hill, NC-SC MSA	<i>Salisbury, NC Micro Area</i>
Rutherford County, NC	<i>Not classified</i>	<i>Forest City, NC Micro Area</i>
Scotland County, NC	<i>Not classified</i>	<i>Laurinburg, NC Micro Area</i>
Stanly County, NC	<i>Not classified</i>	<i>Albemarle, NC Micro Area</i>
Stokes County, NC	Greensboro--Winston-Salem--High Point, NC MSA	Winston-Salem, NC MSA
Surry County, NC	<i>Not classified</i>	<i>Mount Airy, NC Micro Area</i>
Transylvania County, NC	<i>Not classified</i>	<i>Brevard, NC Micro Area</i>
Union County, NC	Charlotte-Gastonia-Rock Hill, NC-SC MSA	Charlotte-Gastonia-Concord, NC-SC MSA
Vance County, NC	<i>Not classified</i>	<i>Henderson, NC Micro Area</i>
Wake County, NC	Raleigh-Durham-Chapel Hill, NC MSA	Raleigh-Cary, NC MSA
Watauga County, NC	<i>Not classified</i>	<i>Boone, NC Micro Area</i>
Wayne County, NC	Goldsboro, NC MSA	Goldsboro, NC MSA
Wilkes County, NC	<i>Not classified</i>	<i>North Wilkesboro, NC Micro Area</i>
Wilson County, NC	<i>Not classified</i>	<i>Wilson, NC Micro Area</i>
Yadkin County, NC	Greensboro--Winston-Salem--High Point, NC MSA	Winston-Salem, NC MSA
North Dakota		
Billings County, ND	<i>Not classified</i>	<i>Dickinson, ND Micro Area</i>
Burleigh County, ND	Bismarck, ND MSA	Bismarck, ND MSA
Cass County, ND	Fargo-Moorhead, ND-MN MSA	Fargo, ND-MN MSA
Grand Forks County, ND	Grand Forks, ND-MN MSA	Grand Forks, ND-MN MSA
McHenry County, ND	<i>Not classified</i>	<i>Minot, ND Micro Area</i>
Morton County, ND	Bismarck, ND MSA	Bismarck, ND MSA
Renville County, ND	<i>Not classified</i>	<i>Minot, ND Micro Area</i>

Appendix V
Statistical Status of Counties as of 1999 and
2003

(Continued From Previous Page)

County/county equivalent	1999 classification	2003 classification
Richland County, ND	<i>Not classified</i>	<i>Wahpeton, ND-MN Micro Area</i>
Stark County, ND	<i>Not classified</i>	<i>Dickinson, ND Micro Area</i>
Stutsman County, ND	<i>Not classified</i>	<i>Jamestown, ND Micro Area</i>
Ward County, ND	<i>Not classified</i>	<i>Minot, ND Micro Area</i>
Williams County, ND	<i>Not classified</i>	<i>Williston, ND Micro Area</i>
Ohio		
Allen County, OH	Lima, OH MSA	Lima, OH MSA
Ashland County, OH	<i>Not classified</i>	<i>Ashland, OH Micro Area</i>
Ashtabula County, OH	Cleveland-Akron, OH CMSA	<i>Ashtabula, OH Micro Area</i>
Athens County, OH	<i>Not classified</i>	<i>Athens, OH Micro Area</i>
Auglaize County, OH	Lima, OH MSA	<i>Wapakoneta, OH Micro Area</i>
Belmont County, OH	Wheeling, WV-OH MSA	Wheeling, WV-OH MSA
Brown County, OH	Cincinnati-Hamilton, OH-KY-IN CMSA	Cincinnati-Middletown, OH-KY-IN MSA
Butler County, OH	Cincinnati-Hamilton, OH-KY-IN CMSA	Cincinnati-Middletown, OH-KY-IN MSA
Carroll County, OH	Canton-Massillon, OH MSA	Canton-Massillon, OH MSA
Champaign County, OH	<i>Not classified</i>	<i>Urbana, OH Micro Area</i>
Clark County, OH	Dayton-Springfield, OH MSA	Springfield, OH MSA
Clermont County, OH	Cincinnati-Hamilton, OH-KY-IN CMSA	Cincinnati-Middletown, OH-KY-IN MSA
Clinton County, OH	<i>Not classified</i>	<i>Wilmington, OH Micro Area</i>
Columbiana County, OH	Youngstown-Warren, OH MSA	<i>East Liverpool-Salem, OH Micro Area</i>
Coshocton County, OH	<i>Not classified</i>	<i>Coshocton, OH Micro Area</i>
Crawford County, OH	Mansfield, OH MSA	<i>Bucyrus, OH Micro Area</i>
Cuyahoga County, OH	Cleveland-Akron, OH CMSA	Cleveland-Elyria-Mentor, OH MSA
Darke County, OH	<i>Not classified</i>	<i>Greenville, OH Micro Area</i>
Defiance County, OH	<i>Not classified</i>	<i>Defiance, OH Micro Area</i>
Delaware County, OH	Columbus, OH MSA	Columbus, OH MSA
Erie County, OH	<i>Not classified</i>	Sandusky, OH MSA
Fairfield County, OH	Columbus, OH MSA	Columbus, OH MSA
Fayette County, OH	<i>Not classified</i>	<i>Washington, OH Micro Area</i>
Franklin County, OH	Columbus, OH MSA	Columbus, OH MSA
Fulton County, OH	Toledo, OH MSA	Toledo, OH MSA
Gallia County, OH	<i>Not classified</i>	<i>Point Pleasant, WV-OH Micro Area</i>
Geauga County, OH	Cleveland-Akron, OH CMSA	Cleveland-Elyria-Mentor, OH MSA
Greene County, OH	Dayton-Springfield, OH MSA	Dayton, OH MSA
Guernsey County, OH	<i>Not classified</i>	<i>Cambridge, OH Micro Area</i>
Hamilton County, OH	Cincinnati-Hamilton, OH-KY-IN CMSA	Cincinnati-Middletown, OH-KY-IN MSA

Appendix V
Statistical Status of Counties as of 1999 and
2003

(Continued From Previous Page)

County/county equivalent	1999 classification	2003 classification
Hancock County, OH	<i>Not classified</i>	<i>Findlay, OH Micro Area</i>
Huron County, OH	<i>Not classified</i>	<i>Norwalk, OH Micro Area</i>
Jefferson County, OH	Steubenville-Weirton, OH-WV MSA	Weirton-Steubenville, WV-OH MSA
Knox County, OH	<i>Not classified</i>	<i>Mount Vernon, OH Micro Area</i>
Lake County, OH	Cleveland-Akron, OH CMSA	Cleveland-Elyria-Mentor, OH MSA
Lawrence County, OH	Huntington-Ashland, WV-KY-OH MSA	Huntington-Ashland, WV-KY-OH MSA
Licking County, OH	Columbus, OH MSA	Columbus, OH MSA
Logan County, OH	<i>Not classified</i>	<i>Bellefontaine, OH Micro Area</i>
Lorain County, OH	Cleveland-Akron, OH CMSA	Cleveland-Elyria-Mentor, OH MSA
Lucas County, OH	Toledo, OH MSA	Toledo, OH MSA
Madison County, OH	Columbus, OH MSA	Columbus, OH MSA
Mahoning County, OH	Youngstown-Warren, OH MSA	Youngstown-Warren-Boardman, OH-PA MSA
Marion County, OH	<i>Not classified</i>	<i>Marion, OH Micro Area</i>
Medina County, OH	Cleveland-Akron, OH CMSA	Cleveland-Elyria-Mentor, OH MSA
Mercer County, OH	<i>Not classified</i>	<i>Celina, OH Micro Area</i>
Miami County, OH	Dayton-Springfield, OH MSA	Dayton, OH MSA
Montgomery County, OH	Dayton-Springfield, OH MSA	Dayton, OH MSA
Morrow County, OH	<i>Not classified</i>	Columbus, OH MSA
Muskingum County, OH	<i>Not classified</i>	<i>Zanesville, OH Micro Area</i>
Ottawa County, OH	<i>Not classified</i>	Toledo, OH MSA
Pickaway County, OH	Columbus, OH MSA	Columbus, OH MSA
Portage County, OH	Cleveland-Akron, OH CMSA	Akron, OH MSA
Preble County, OH	<i>Not classified</i>	Dayton, OH MSA
Richland County, OH	Mansfield, OH MSA	Mansfield, OH MSA
Ross County, OH	<i>Not classified</i>	<i>Chillicothe, OH Micro Area</i>
Sandusky County, OH	<i>Not classified</i>	<i>Fremont, OH Micro Area</i>
Scioto County, OH	<i>Not classified</i>	<i>Portsmouth, OH Micro Area</i>
Seneca County, OH	<i>Not classified</i>	<i>Tiffin, OH Micro Area</i>
Shelby County, OH	<i>Not classified</i>	<i>Sidney, OH Micro Area</i>
Stark County, OH	Canton-Massillon, OH MSA	Canton-Massillon, OH MSA
Summit County, OH	Cleveland-Akron, OH CMSA	Akron, OH MSA
Trumbull County, OH	Youngstown-Warren, OH MSA	Youngstown-Warren-Boardman, OH-PA MSA
Tuscarawas County, OH	<i>Not classified</i>	<i>New Philadelphia-Dover, OH Micro Area</i>
Union County, OH	<i>Not classified</i>	Columbus, OH MSA

**Appendix V
Statistical Status of Counties as of 1999 and
2003**

(Continued From Previous Page)

County/county equivalent	1999 classification	2003 classification
Van Wert County, OH	<i>Not classified</i>	<i>Van Wert, OH Micro Area</i>
Warren County, OH	Cincinnati-Hamilton, OH-KY-IN CMSA	Cincinnati-Middletown, OH-KY-IN MSA
Washington County, OH	Parkersburg-Marietta, WV-OH MSA	Parkersburg-Marietta, WV-OH MSA
Wayne County, OH	<i>Not classified</i>	<i>Wooster, OH Micro Area</i>
Wood County, OH	Toledo, OH MSA	Toledo, OH MSA
Oklahoma		
Beckham County, OK	<i>Not classified</i>	<i>Elk City, OK Micro Area</i>
Bryan County, OK	<i>Not classified</i>	<i>Durant, OK Micro Area</i>
Canadian County, OK	Oklahoma City, OK MSA	Oklahoma City, OK MSA
Carter County, OK	<i>Not classified</i>	<i>Ardmore, OK Micro Area</i>
Cherokee County, OK	<i>Not classified</i>	<i>Tahlequah, OK Micro Area</i>
Cleveland County, OK	Oklahoma City, OK MSA	Oklahoma City, OK MSA
Comanche County, OK	Lawton, OK MSA	Lawton, OK MSA
Creek County, OK	Tulsa, OK MSA	Tulsa, OK MSA
Garfield County, OK	Enid, OK MSA	<i>Enid, OK Micro Area</i>
Grady County, OK	<i>Not classified</i>	Oklahoma City, OK MSA
Jackson County, OK	<i>Not classified</i>	<i>Altus, OK Micro Area</i>
Kay County, OK	<i>Not classified</i>	<i>Ponca City, OK Micro Area</i>
Le Flore County, OK	<i>Not classified</i>	Fort Smith, AR-OK MSA
Lincoln County, OK	<i>Not classified</i>	Oklahoma City, OK MSA
Logan County, OK	Oklahoma City, OK MSA	Oklahoma City, OK MSA
Love County, OK	<i>Not classified</i>	<i>Ardmore, OK Micro Area</i>
McClain County, OK	Oklahoma City, OK MSA	Oklahoma City, OK MSA
Muskogee County, OK	<i>Not classified</i>	<i>Muskogee, OK Micro Area</i>
Oklahoma County, OK	Oklahoma City, OK MSA	Oklahoma City, OK MSA
Okmulgee County, OK	<i>Not classified</i>	Tulsa, OK MSA
Osage County, OK	Tulsa, OK MSA	Tulsa, OK MSA
Ottawa County, OK	<i>Not classified</i>	<i>Miami, OK Micro Area</i>
Pawnee County, OK	<i>Not classified</i>	Tulsa, OK MSA
Payne County, OK	<i>Not classified</i>	<i>Stillwater, OK Micro Area</i>
Pittsburg County, OK	<i>Not classified</i>	<i>McAlester, OK Micro Area</i>
Pontotoc County, OK	<i>Not classified</i>	<i>Ada, OK Micro Area</i>
Pottawatomie County, OK	Oklahoma City, OK MSA	<i>Shawnee, OK Micro Area</i>
Rogers County, OK	Tulsa, OK MSA	Tulsa, OK MSA
Sequoyah County, OK	Fort Smith, AR-OK MSA	Fort Smith, AR-OK MSA
Stephens County, OK	<i>Not classified</i>	<i>Duncan, OK Micro Area</i>

Appendix V
Statistical Status of Counties as of 1999 and
2003

(Continued From Previous Page)

County/county equivalent	1999 classification	2003 classification
Texas County, OK	<i>Not classified</i>	<i>Guymon, OK Micro Area</i>
Tulsa County, OK	Tulsa, OK MSA	Tulsa, OK MSA
Wagoner County, OK	Tulsa, OK MSA	Tulsa, OK MSA
Washington County, OK	<i>Not classified</i>	<i>Bartlesville, OK Micro Area</i>
Woodward County, OK	<i>Not classified</i>	<i>Woodward, OK Micro Area</i>
Oregon		
Benton County, OR	Corvallis, OR MSA	Corvallis, OR MSA
Clackamas County, OR	Portland-Salem, OR-WA CMSA	Portland-Vancouver-Beaverton, OR-WA MSA
Clatsop County, OR	<i>Not classified</i>	<i>Astoria, OR Micro Area</i>
Columbia County, OR	Portland-Salem, OR-WA CMSA	Portland-Vancouver-Beaverton, OR-WA MSA
Coos County, OR	<i>Not classified</i>	<i>Coos Bay, OR Micro Area</i>
Crook County, OR	<i>Not classified</i>	<i>Prineville, OR Micro Area</i>
Curry County, OR	<i>Not classified</i>	<i>Brookings, OR Micro Area</i>
Deschutes County, OR	<i>Not classified</i>	Bend, OR MSA
Douglas County, OR	<i>Not classified</i>	<i>Roseburg, OR Micro Area</i>
Hood River County, OR	<i>Not classified</i>	<i>Hood River, OR Micro Area</i>
Jackson County, OR	Medford-Ashland, OR MSA	Medford, OR MSA
Josephine County, OR	<i>Not classified</i>	<i>Grants Pass, OR Micro Area</i>
Klamath County, OR	<i>Not classified</i>	<i>Klamath Falls, OR Micro Area</i>
Lane County, OR	Eugene-Springfield, OR MSA	Eugene-Springfield, OR MSA
Linn County, OR	<i>Not classified</i>	<i>Albany-Lebanon, OR Micro Area</i>
Malheur County, OR	<i>Not classified</i>	<i>Ontario, OR-ID Micro Area</i>
Marion County, OR	Portland-Salem, OR-WA CMSA	Salem, OR MSA
Morrow County, OR	<i>Not classified</i>	<i>Pendleton-Hermiston, OR Micro Area</i>
Multnomah County, OR	Portland-Salem, OR-WA CMSA	Portland-Vancouver-Beaverton, OR-WA MSA
Polk County, OR	Portland-Salem, OR-WA CMSA	Salem, OR MSA
Umatilla County, OR	<i>Not classified</i>	<i>Pendleton-Hermiston, OR Micro Area</i>
Union County, OR	<i>Not classified</i>	<i>La Grande, OR Micro Area</i>
Wasco County, OR	<i>Not classified</i>	<i>City of The Dalles, OR Micro Area</i>
Washington County, OR	Portland-Salem, OR-WA CMSA	Portland-Vancouver-Beaverton, OR-WA MSA
Yamhill County, OR	Portland-Salem, OR-WA CMSA	Portland-Vancouver-Beaverton, OR-WA MSA

Appendix V
Statistical Status of Counties as of 1999 and
2003

(Continued From Previous Page)

County/county equivalent	1999 classification	2003 classification
Pennsylvania		
Adams County, PA	<i>Not classified</i>	<i>Gettysburg, PA Micro Area</i>
Allegheny County, PA	Pittsburgh, PA MSA	Pittsburgh, PA MSA
Armstrong County, PA	<i>Not classified</i>	Pittsburgh, PA MSA
Beaver County, PA	Pittsburgh, PA MSA	Pittsburgh, PA MSA
Berks County, PA	Reading, PA MSA	Reading, PA MSA
Blair County, PA	Altoona, PA MSA	Altoona, PA MSA
Bradford County, PA	<i>Not classified</i>	<i>Sayre, PA Micro Area</i>
Bucks County, PA	Philadelphia-Wilmington-Atlantic City, PA-NJ-DE-MD CMSA	Philadelphia-Camden-Wilmington, PA-NJ-DE-MD MSA
Butler County, PA	Pittsburgh, PA MSA	Pittsburgh, PA MSA
Cambria County, PA	Johnstown, PA MSA	Johnstown, PA MSA
Carbon County, PA	Allentown-Bethlehem-Easton, PA MSA	Allentown-Bethlehem-Easton, PA-NJ MSA
Centre County, PA	State College, PA MSA	State College, PA MSA
Chester County, PA	Philadelphia-Wilmington-Atlantic City, PA-NJ-DE-MD CMSA	Philadelphia-Camden-Wilmington, PA-NJ-DE-MD MSA
Clearfield County, PA	<i>Not classified</i>	<i>DuBois, PA Micro Area</i>
Clinton County, PA	<i>Not classified</i>	<i>Lock Haven, PA Micro Area</i>
Columbia County, PA	Scranton--Wilkes-Barre--Hazleton, PA MSA	<i>Bloomsburg-Berwick, PA Micro Area</i>
Crawford County, PA	<i>Not classified</i>	<i>Meadville, PA Micro Area</i>
Cumberland County, PA	Harrisburg-Lebanon-Carlisle, PA MSA	Harrisburg-Carlisle, PA MSA
Dauphin County, PA	Harrisburg-Lebanon-Carlisle, PA MSA	Harrisburg-Carlisle, PA MSA
Delaware County, PA	Philadelphia-Wilmington-Atlantic City, PA-NJ-DE-MD CMSA	Philadelphia-Camden-Wilmington, PA-NJ-DE-MD MSA
Elk County, PA	<i>Not classified</i>	<i>St. Marys, PA Micro Area</i>
Erie County, PA	Erie, PA MSA	Erie, PA MSA
Fayette County, PA	Pittsburgh, PA MSA	Pittsburgh, PA MSA
Franklin County, PA	<i>Not classified</i>	<i>Chambersburg, PA Micro Area</i>
Huntingdon County, PA	<i>Not classified</i>	<i>Huntingdon, PA Micro Area</i>
Indiana County, PA	<i>Not classified</i>	<i>Indiana, PA Micro Area</i>
Lackawanna County, PA	Scranton--Wilkes-Barre--Hazleton, PA MSA	Scranton--Wilkes-Barre, PA MSA
Lancaster County, PA	Lancaster, PA MSA	Lancaster, PA MSA
Lawrence County, PA	<i>Not classified</i>	<i>New Castle, PA Micro Area</i>
Lebanon County, PA	Harrisburg-Lebanon-Carlisle, PA MSA	Lebanon, PA MSA
Lehigh County, PA	Allentown-Bethlehem-Easton, PA MSA	Allentown-Bethlehem-Easton, PA-NJ MSA
Luzerne County, PA	Scranton--Wilkes-Barre--Hazleton, PA MSA	Scranton--Wilkes-Barre, PA MSA
Lycoming County, PA	Williamsport, PA MSA	Williamsport, PA MSA

**Appendix V
Statistical Status of Counties as of 1999 and
2003**

(Continued From Previous Page)

County/county equivalent	1999 classification	2003 classification
McKean County, PA	<i>Not classified</i>	<i>Bradford, PA Micro Area</i>
Mercer County, PA	Sharon, PA MSA	Youngstown-Warren-Boardman, OH-PA MSA
Mifflin County, PA	<i>Not classified</i>	<i>Lewistown, PA Micro Area</i>
Monroe County, PA	<i>Not classified</i>	<i>East Stroudsburg, PA Micro Area</i>
Montgomery County, PA	Philadelphia-Wilmington-Atlantic City, PA-NJ-DE-MD CMSA	Philadelphia-Camden-Wilmington, PA-NJ-DE-MD MSA
Montour County, PA	<i>Not classified</i>	<i>Bloomsburg-Berwick, PA Micro Area</i>
Northampton County, PA	Allentown-Bethlehem-Easton, PA MSA	Allentown-Bethlehem-Easton, PA-NJ MSA
Northumberland County, PA	<i>Not classified</i>	<i>Sunbury, PA Micro Area</i>
Perry County, PA	Harrisburg-Lebanon-Carlisle, PA MSA	Harrisburg-Carlisle, PA MSA
Philadelphia County, PA	Philadelphia-Wilmington-Atlantic City, PA-NJ-DE-MD CMSA	Philadelphia-Camden-Wilmington, PA-NJ-DE-MD MSA
Pike County, PA	NY-Northern NJ-Long Island, NY-NJ-CT-PA CMSA	New York-Northern NJ-Long Island, NY-NJ-PA MSA
Schuylkill County, PA	<i>Not classified</i>	<i>Pottsville, PA Micro Area</i>
Snyder County, PA	<i>Not classified</i>	<i>Selinsgrove, PA Micro Area</i>
Somerset County, PA	Johnstown, PA MSA	<i>Somerset, PA Micro Area</i>
Union County, PA	<i>Not classified</i>	<i>Lewisburg, PA Micro Area</i>
Venango County, PA	<i>Not classified</i>	<i>Oil City, PA Micro Area</i>
Warren County, PA	<i>Not classified</i>	<i>Warren, PA Micro Area</i>
Washington County, PA	Pittsburgh, PA MSA	Pittsburgh, PA MSA
Westmoreland County, PA	Pittsburgh, PA MSA	Pittsburgh, PA MSA
Wyoming County, PA	Scranton--Wilkes-Barre--Hazleton, PA MSA	Scranton--Wilkes-Barre, PA MSA
York County, PA	York, PA MSA	York-Hanover, PA MSA
Rhode Island		
Bristol County, RI	Providence-Fall River-Warwick, RI-MA MSA	Providence-New Bedford-Fall River, RI-MA MSA
Kent County, RI	Providence-Fall River-Warwick, RI-MA MSA	Providence-New Bedford-Fall River, RI-MA MSA
Newport County, RI ^b	Providence-Fall River-Warwick, RI-MA MSA	Providence-New Bedford-Fall River, RI-MA MSA
Providence County, RI	Providence-Fall River-Warwick, RI-MA MSA	Providence-New Bedford-Fall River, RI-MA MSA
Washington County, RI ^b	New London-Norwich, CT-RI MSA	Providence-New Bedford-Fall River, RI-MA MSA
Washington County, RI ^b	Providence-Fall River-Warwick, RI-MA MSA	Providence-New Bedford-Fall River, RI-MA MSA

**Appendix V
Statistical Status of Counties as of 1999 and
2003**

(Continued From Previous Page)

County/county equivalent	1999 classification	2003 classification
South Carolina		
Aiken County, SC	Augusta-Aiken, GA-SC MSA	Augusta-Richmond County, GA-SC MSA
Anderson County, SC	Greenville-Spartanburg-Anderson, SC MSA	Anderson, SC MSA
Beaufort County, SC	<i>Not classified</i>	<i>Hilton Head Island-Beaufort, SC Micro Area</i>
Berkeley County, SC	Charleston-North Charleston, SC MSA	Charleston-North Charleston, SC MSA
Calhoun County, SC	<i>Not classified</i>	Columbia, SC MSA
Charleston County, SC	Charleston-North Charleston, SC MSA	Charleston-North Charleston, SC MSA
Cherokee County, SC	Greenville-Spartanburg-Anderson, SC MSA	<i>Gaffney, SC Micro Area</i>
Chester County, SC	<i>Not classified</i>	<i>Chester, SC Micro Area</i>
Colleton County, SC	<i>Not classified</i>	<i>Walterboro, SC Micro Area</i>
Darlington County, SC	<i>Not classified</i>	Florence, SC MSA
Dillon County, SC	<i>Not classified</i>	<i>Dillon, SC Micro Area</i>
Dorchester County, SC	Charleston-North Charleston, SC MSA	Charleston-North Charleston, SC MSA
Edgefield County, SC	Augusta-Aiken, GA-SC MSA	Augusta-Richmond County, GA-SC MSA
Fairfield County, SC	<i>Not classified</i>	Columbia, SC MSA
Florence County, SC	Florence, SC MSA	Florence, SC MSA
Georgetown County, SC	<i>Not classified</i>	<i>Georgetown, SC Micro Area</i>
Greenville County, SC	Greenville-Spartanburg-Anderson, SC MSA	Greenville, SC MSA
Greenwood County, SC	<i>Not classified</i>	<i>Greenwood, SC Micro Area</i>
Horry County, SC	Myrtle Beach, SC MSA	Myrtle Beach-Conway-North Myrtle Beach, SC MSA
Jasper County, SC	<i>Not classified</i>	<i>Hilton Head Island-Beaufort, SC Micro Area</i>
Kershaw County, SC	<i>Not classified</i>	Columbia, SC MSA
Lancaster County, SC	<i>Not classified</i>	<i>Lancaster, SC Micro Area</i>
Laurens County, SC	<i>Not classified</i>	Greenville, SC MSA
Lexington County, SC	Columbia, SC MSA	Columbia, SC MSA
Marlboro County, SC	<i>Not classified</i>	<i>Bennettsville, SC Micro Area</i>
Newberry County, SC	<i>Not classified</i>	<i>Newberry, SC Micro Area</i>
Oconee County, SC	<i>Not classified</i>	<i>Seneca, SC Micro Area</i>
Orangeburg County, SC	<i>Not classified</i>	<i>Orangeburg, SC Micro Area</i>
Pickens County, SC	Greenville-Spartanburg-Anderson, SC MSA	Greenville, SC MSA
Richland County, SC	Columbia, SC MSA	Columbia, SC MSA
Saluda County, SC	<i>Not classified</i>	Columbia, SC MSA
Spartanburg County, SC	Greenville-Spartanburg-Anderson, SC MSA	Spartanburg, SC MSA
Sumter County, SC	Sumter, SC MSA	Sumter, SC MSA
Union County, SC	<i>Not classified</i>	<i>Union, SC Micro Area</i>

Appendix V
Statistical Status of Counties as of 1999 and
2003

(Continued From Previous Page)

County/county equivalent	1999 classification	2003 classification
York County, SC	Charlotte-Gastonia-Rock Hill, NC-SC MSA	Charlotte-Gastonia-Concord, NC-SC MSA
South Dakota		
Beadle County, SD	<i>Not classified</i>	<i>Huron, SD Micro Area</i>
Brookings County, SD	<i>Not classified</i>	<i>Brookings, SD Micro Area</i>
Brown County, SD	<i>Not classified</i>	<i>Aberdeen, SD Micro Area</i>
Clay County, SD	<i>Not classified</i>	<i>Vermillion, SD Micro Area</i>
Codington County, SD	<i>Not classified</i>	<i>Watertown, SD Micro Area</i>
Davison County, SD	<i>Not classified</i>	<i>Mitchell, SD Micro Area</i>
Edmunds County, SD	<i>Not classified</i>	<i>Aberdeen, SD Micro Area</i>
Hamlin County, SD	<i>Not classified</i>	<i>Watertown, SD Micro Area</i>
Hanson County, SD	<i>Not classified</i>	<i>Mitchell, SD Micro Area</i>
Hughes County, SD	<i>Not classified</i>	<i>Pierre, SD Micro Area</i>
Lawrence County, SD	<i>Not classified</i>	<i>Spearfish, SD Micro Area</i>
Lincoln County, SD	Sioux Falls, SD MSA	Sioux Falls, SD MSA
McCook County, SD	<i>Not classified</i>	Sioux Falls, SD MSA
Meade County, SD	<i>Not classified</i>	Rapid City, SD MSA
Minnehaha County, SD	Sioux Falls, SD MSA	Sioux Falls, SD MSA
Pennington County, SD	Rapid City, SD MSA	Rapid City, SD MSA
Stanley County, SD	<i>Not classified</i>	<i>Pierre, SD Micro Area</i>
Turner County, SD	<i>Not classified</i>	Sioux Falls, SD MSA
Union County, SD	<i>Not classified</i>	Sioux City, IA-NE-SD MSA
Yankton County, SD	<i>Not classified</i>	<i>Yankton, SD Micro Area</i>
Tennessee		
Anderson County, TN	Knoxville, TN MSA	Knoxville, TN MSA
Bedford County, TN	<i>Not classified</i>	<i>Shelbyville, TN Micro Area</i>
Blount County, TN	Knoxville, TN MSA	Knoxville, TN MSA
Bradley County, TN	<i>Not classified</i>	Cleveland, TN MSA
Campbell County, TN	<i>Not classified</i>	<i>La Follette, TN Micro Area</i>
Cannon County, TN	<i>Not classified</i>	Nashville-Davidson--Murfreesboro, TN MSA
Carter County, TN	Johnson City-Kingsport-Bristol, TN-VA MSA	Johnson City, TN MSA
Cheatham County, TN	Nashville, TN MSA	Nashville-Davidson--Murfreesboro, TN MSA
Chester County, TN	Jackson, TN MSA	Jackson, TN MSA
Cocke County, TN	<i>Not classified</i>	<i>Newport, TN Micro Area</i>
Coffee County, TN	<i>Not classified</i>	<i>Tullahoma, TN Micro Area</i>
Cumberland County, TN	<i>Not classified</i>	<i>Crossville, TN Micro Area</i>

Appendix V
Statistical Status of Counties as of 1999 and
2003

(Continued From Previous Page)

County/county equivalent	1999 classification	2003 classification
Davidson County, TN	Nashville, TN MSA	Nashville-Davidson--Murfreesboro, TN MSA
Dickson County, TN	Nashville, TN MSA	Nashville-Davidson--Murfreesboro, TN MSA
Dyer County, TN	<i>Not classified</i>	<i>Dyersburg, TN Micro Area</i>
Fayette County, TN	Memphis, TN-AR-MS MSA	Memphis, TN-MS-AR MSA
Franklin County, TN	<i>Not classified</i>	<i>Tulahoma, TN Micro Area</i>
Gibson County, TN	<i>Not classified</i>	<i>Humboldt, TN Micro Area</i>
Grainger County, TN	<i>Not classified</i>	Morristown, TN MSA
Greene County, TN	<i>Not classified</i>	<i>Greeneville, TN Micro Area</i>
Hamblen County, TN	<i>Not classified</i>	Morristown, TN MSA
Hamilton County, TN	Chattanooga, TN-GA MSA	Chattanooga, TN-GA MSA
Hawkins County, TN	Johnson City-Kingsport-Bristol, TN-VA MSA	Kingsport-Bristol-Bristol, TN-VA MSA
Haywood County, TN	<i>Not classified</i>	<i>Brownsville, TN Micro Area</i>
Henry County, TN	<i>Not classified</i>	<i>Paris, TN Micro Area</i>
Hickman County, TN	<i>Not classified</i>	Nashville-Davidson--Murfreesboro, TN MSA
Jackson County, TN	<i>Not classified</i>	<i>Cookeville, TN Micro Area</i>
Jefferson County, TN	<i>Not classified</i>	Morristown, TN MSA
Knox County, TN	Knoxville, TN MSA	Knoxville, TN MSA
Lawrence County, TN	<i>Not classified</i>	<i>Lawrenceburg, TN Micro Area</i>
Loudon County, TN	Knoxville, TN MSA	Knoxville, TN MSA
McMinn County, TN	<i>Not classified</i>	<i>Athens, TN Micro Area</i>
Macon County, TN	<i>Not classified</i>	Nashville-Davidson--Murfreesboro, TN MSA
Madison County, TN	Jackson, TN MSA	Jackson, TN MSA
Marion County, TN	Chattanooga, TN-GA MSA	Chattanooga, TN-GA MSA
Marshall County, TN	<i>Not classified</i>	<i>Lewisburg, TN Micro Area</i>
Maury County, TN	<i>Not classified</i>	<i>Columbia, TN Micro Area</i>
Montgomery County, TN	Clarksville-Hopkinsville, TN-KY MSA	Clarksville, TN-KY MSA
Moore County, TN	<i>Not classified</i>	<i>Tulahoma, TN Micro Area</i>
Obion County, TN	<i>Not classified</i>	<i>Union City, TN-KY Micro Area</i>
Overton County, TN	<i>Not classified</i>	<i>Cookeville, TN Micro Area</i>
Polk County, TN	<i>Not classified</i>	Cleveland, TN MSA
Putnam County, TN	<i>Not classified</i>	<i>Cookeville, TN Micro Area</i>
Roane County, TN	<i>Not classified</i>	<i>Harriman, TN Micro Area</i>
Robertson County, TN	Nashville, TN MSA	Nashville-Davidson--Murfreesboro, TN MSA
Rutherford County, TN	Nashville, TN MSA	Nashville-Davidson--Murfreesboro, TN MSA

Appendix V
Statistical Status of Counties as of 1999 and
2003

(Continued From Previous Page)

County/county equivalent	1999 classification	2003 classification
Sequatchie County, TN	<i>Not classified</i>	Chattanooga, TN-GA MSA
Sevier County, TN	Knoxville, TN MSA	<i>Sevierville, TN Micro Area</i>
Shelby County, TN	Memphis, TN-AR-MS MSA	Memphis, TN-MS-AR MSA
Smith County, TN	<i>Not classified</i>	Nashville-Davidson--Murfreesboro, TN MSA
Stewart County, TN	<i>Not classified</i>	Clarksville, TN-KY MSA
Sullivan County, TN	Johnson City-Kingsport-Bristol, TN-VA MSA	Kingsport-Bristol-Bristol, TN-VA MSA
Sumner County, TN	Nashville, TN MSA	Nashville-Davidson--Murfreesboro, TN MSA
Tipton County, TN	Memphis, TN-AR-MS MSA	Memphis, TN-MS-AR MSA
Trousdale County, TN	<i>Not classified</i>	Nashville-Davidson--Murfreesboro, TN MSA
Unicoi County, TN	Johnson City-Kingsport-Bristol, TN-VA MSA	Johnson City, TN MSA
Union County, TN	Knoxville, TN MSA	Knoxville, TN MSA
Warren County, TN	<i>Not classified</i>	<i>McMinnville, TN Micro Area</i>
Washington County, TN	Johnson City-Kingsport-Bristol, TN-VA MSA	Johnson City, TN MSA
Weakley County, TN	<i>Not classified</i>	<i>Martin, TN Micro Area</i>
Williamson County, TN	Nashville, TN MSA	Nashville-Davidson--Murfreesboro, TN MSA
Wilson County, TN	Nashville, TN MSA	Nashville-Davidson--Murfreesboro, TN MSA
Texas		
Anderson County, TX	<i>Not classified</i>	<i>Palestine, TX Micro Area</i>
Andrews County, TX	<i>Not classified</i>	<i>Andrews, TX Micro Area</i>
Angelina County, TX	<i>Not classified</i>	<i>Lufkin, TX Micro Area</i>
Aransas County, TX	<i>Not classified</i>	Corpus Christi, TX MSA
Archer County, TX	Wichita Falls, TX MSA	Wichita Falls, TX MSA
Armstrong County, TX	<i>Not classified</i>	Amarillo, TX MSA
Atascosa County, TX	<i>Not classified</i>	San Antonio, TX MSA
Austin County, TX	<i>Not classified</i>	Houston-Baytown-Sugar Land, TX MSA
Bandera County, TX	<i>Not classified</i>	San Antonio, TX MSA
Bastrop County, TX	Austin-San Marcos, TX MSA	Austin-Round Rock, TX MSA
Bee County, TX	<i>Not classified</i>	<i>Beeville, TX Micro Area</i>
Bell County, TX	Killeen-Temple, TX MSA	Killeen-Temple-Fort Hood, TX MSA
Bexar County, TX	San Antonio, TX MSA	San Antonio, TX MSA
Bowie County, TX	Texarkana, TX-Texarkana, AR MSA	Texarkana, TX-Texarkana, AR MSA
Brazoria County, TX	Houston-Galveston-Brazoria, TX CMSA	Houston-Baytown-Sugar Land, TX MSA
Brazos County, TX	Bryan-College Station, TX MSA	College Station-Bryan, TX MSA
Brown County, TX	<i>Not classified</i>	<i>Brownwood, TX Micro Area</i>

Appendix V
Statistical Status of Counties as of 1999 and
2003

(Continued From Previous Page)

County/county equivalent	1999 classification	2003 classification
Burleson County, TX	<i>Not classified</i>	College Station-Bryan, TX MSA
Caldwell County, TX	Austin-San Marcos, TX MSA	Austin-Round Rock, TX MSA
Calhoun County, TX	<i>Not classified</i>	Victoria, TX MSA
Callahan County, TX	<i>Not classified</i>	Abilene, TX MSA
Cameron County, TX	Brownsville-Harlingen-San Benito, TX MSA	Brownsville-Harlingen, TX MSA
Carson County, TX	<i>Not classified</i>	Amarillo, TX MSA
Chambers County, TX	Houston-Galveston-Brazoria, TX CMSA	Houston-Baytown-Sugar Land, TX MSA
Cherokee County, TX	<i>Not classified</i>	<i>Jacksonville, TX Micro Area</i>
Clay County, TX	<i>Not classified</i>	Wichita Falls, TX MSA
Collin County, TX	Dallas-Fort Worth, TX CMSA	Dallas-Fort Worth-Arlington, TX MSA
Comal County, TX	San Antonio, TX MSA	San Antonio, TX MSA
Cooke County, TX	<i>Not classified</i>	<i>Gainesville, TX Micro Area</i>
Coryell County, TX	Killeen-Temple, TX MSA	Killeen-Temple-Fort Hood, TX MSA
Crosby County, TX	<i>Not classified</i>	Lubbock, TX MSA
Dallas County, TX	Dallas-Fort Worth, TX CMSA	Dallas-Fort Worth-Arlington, TX MSA
Dawson County, TX	<i>Not classified</i>	<i>Lamesa, TX Micro Area</i>
Deaf Smith County, TX	<i>Not classified</i>	<i>Hereford, TX Micro Area</i>
Delta County, TX	<i>Not classified</i>	Dallas-Fort Worth-Arlington, TX MSA
Denton County, TX	Dallas-Fort Worth, TX CMSA	Dallas-Fort Worth-Arlington, TX MSA
Ector County, TX	Odessa-Midland, TX MSA	Odessa, TX MSA
Ellis County, TX	Dallas-Fort Worth, TX CMSA	Dallas-Fort Worth-Arlington, TX MSA
El Paso County, TX	El Paso, TX MSA	El Paso, TX MSA
Erath County, TX	<i>Not classified</i>	<i>Stephenville, TX Micro Area</i>
Fort Bend County, TX	Houston-Galveston-Brazoria, TX CMSA	Houston-Baytown-Sugar Land, TX MSA
Galveston County, TX	Houston-Galveston-Brazoria, TX CMSA	Houston-Baytown-Sugar Land, TX MSA
Goliad County, TX	<i>Not classified</i>	Victoria, TX MSA
Gray County, TX	<i>Not classified</i>	<i>Pampa, TX Micro Area</i>
Grayson County, TX	Sherman-Denison, TX MSA	Sherman-Denison, TX MSA
Gregg County, TX	Longview-Marshall, TX MSA	Longview, TX MSA
Guadalupe County, TX	San Antonio, TX MSA	San Antonio, TX MSA
Hale County, TX	<i>Not classified</i>	<i>Plainview, TX Micro Area</i>
Hardin County, TX	Beaumont-Port Arthur, TX MSA	Beaumont-Port Arthur, TX MSA
Harris County, TX	Houston-Galveston-Brazoria, TX CMSA	Houston-Baytown-Sugar Land, TX MSA
Harrison County, TX	Longview-Marshall, TX MSA	<i>Marshall, TX Micro Area</i>
Hays County, TX	Austin-San Marcos, TX MSA	Austin-Round Rock, TX MSA
Henderson County, TX	Dallas-Fort Worth, TX CMSA	<i>Athens, TX Micro Area</i>

Appendix V
Statistical Status of Counties as of 1999 and
2003

(Continued From Previous Page)

County/county equivalent	1999 classification	2003 classification
Hidalgo County, TX	McAllen-Edinburg-Mission, TX MSA	McAllen-Edinburg-Pharr, TX MSA
Hockley County, TX	<i>Not classified</i>	<i>Levelland, TX Micro Area</i>
Hood County, TX	Dallas-Fort Worth, TX CMSA	<i>Granbury, TX Micro Area</i>
Hopkins County, TX	<i>Not classified</i>	<i>Sulphur Springs, TX Micro Area</i>
Howard County, TX	<i>Not classified</i>	<i>Big Spring, TX Micro Area</i>
Hunt County, TX	Dallas-Fort Worth, TX CMSA	Dallas-Fort Worth-Arlington, TX MSA
Hutchinson County, TX	<i>Not classified</i>	<i>Borger, TX Micro Area</i>
Irion County, TX	<i>Not classified</i>	San Angelo, TX MSA
Jefferson County, TX	Beaumont-Port Arthur, TX MSA	Beaumont-Port Arthur, TX MSA
Jim Wells County, TX	<i>Not classified</i>	<i>Alice, TX Micro Area</i>
Johnson County, TX	Dallas-Fort Worth, TX CMSA	Dallas-Fort Worth-Arlington, TX MSA
Jones County, TX	<i>Not classified</i>	Abilene, TX MSA
Kaufman County, TX	Dallas-Fort Worth, TX CMSA	Dallas-Fort Worth-Arlington, TX MSA
Kendall County, TX	<i>Not classified</i>	San Antonio, TX MSA
Kenedy County, TX	<i>Not classified</i>	<i>Kingsville, TX Micro Area</i>
Kerr County, TX	<i>Not classified</i>	<i>Kerrville, TX Micro Area</i>
Kleberg County, TX	<i>Not classified</i>	<i>Kingsville, TX Micro Area</i>
Lamar County, TX	<i>Not classified</i>	<i>Paris, TX Micro Area</i>
Lampasas County, TX	<i>Not classified</i>	Killeen-Temple-Fort Hood, TX MSA
Liberty County, TX	Houston-Galveston-Brazoria, TX CMSA	Houston-Baytown-Sugar Land, TX MSA
Lubbock County, TX	Lubbock, TX MSA	Lubbock, TX MSA
McLennan County, TX	Waco, TX MSA	Waco, TX MSA
Matagorda County, TX	<i>Not classified</i>	<i>Bay City, TX Micro Area</i>
Maverick County, TX	<i>Not classified</i>	<i>Eagle Pass, TX Micro Area</i>
Medina County, TX	<i>Not classified</i>	San Antonio, TX MSA
Midland County, TX	Odessa-Midland, TX MSA	Midland, TX MSA
Montgomery County, TX	Houston-Galveston-Brazoria, TX CMSA	Houston-Baytown-Sugar Land, TX MSA
Moore County, TX	<i>Not classified</i>	<i>Dumas, TX Micro Area</i>
Nacogdoches County, TX	<i>Not classified</i>	<i>Nacogdoches, TX Micro Area</i>
Navarro County, TX	<i>Not classified</i>	<i>Corsicana, TX Micro Area</i>
Nolan County, TX	<i>Not classified</i>	<i>Sweetwater, TX Micro Area</i>
Nueces County, TX	Corpus Christi, TX MSA	Corpus Christi, TX MSA
Orange County, TX	Beaumont-Port Arthur, TX MSA	Beaumont-Port Arthur, TX MSA
Palo Pinto County, TX	<i>Not classified</i>	<i>Mineral Wells, TX Micro Area</i>
Parker County, TX	Dallas-Fort Worth, TX CMSA	Dallas-Fort Worth-Arlington, TX MSA
Potter County, TX	Amarillo, TX MSA	Amarillo, TX MSA

**Appendix V
Statistical Status of Counties as of 1999 and
2003**

(Continued From Previous Page)

County/county equivalent	1999 classification	2003 classification
Randall County, TX	Amarillo, TX MSA	Amarillo, TX MSA
Reeves County, TX	<i>Not classified</i>	<i>Pecos, TX Micro Area</i>
Roberts County, TX	<i>Not classified</i>	<i>Pampa, TX Micro Area</i>
Robertson County, TX	<i>Not classified</i>	College Station-Bryan, TX MSA
Rockwall County, TX	Dallas-Fort Worth, TX CMSA	Dallas-Fort Worth-Arlington, TX MSA
Rusk County, TX	<i>Not classified</i>	Longview, TX MSA
San Jacinto County, TX	<i>Not classified</i>	Houston-Baytown-Sugar Land, TX MSA
San Patricio County, TX	Corpus Christi, TX MSA	Corpus Christi, TX MSA
Scurry County, TX	<i>Not classified</i>	<i>Snyder, TX Micro Area</i>
Smith County, TX	Tyler, TX MSA	Tyler, TX MSA
Somervell County, TX	<i>Not classified</i>	<i>Granbury, TX Micro Area</i>
Starr County, TX	<i>Not classified</i>	<i>Rio Grande City, TX Micro Area</i>
Tarrant County, TX	Dallas-Fort Worth, TX CMSA	Dallas-Fort Worth-Arlington, TX MSA
Taylor County, TX	Abilene, TX MSA	Abilene, TX MSA
Titus County, TX	<i>Not classified</i>	<i>Mount Pleasant, TX Micro Area</i>
Tom Green County, TX	San Angelo, TX MSA	San Angelo, TX MSA
Travis County, TX	Austin-San Marcos, TX MSA	Austin-Round Rock, TX MSA
Upshur County, TX	Longview-Marshall, TX MSA	Longview, TX MSA
Uvalde County, TX	<i>Not classified</i>	<i>Uvalde, TX Micro Area</i>
Val Verde County, TX	<i>Not classified</i>	<i>Del Rio, TX Micro Area</i>
Victoria County, TX	Victoria, TX MSA	Victoria, TX MSA
Walker County, TX	<i>Not classified</i>	<i>Huntsville, TX Micro Area</i>
Waller County, TX	Houston-Galveston-Brazoria, TX CMSA	Houston-Baytown-Sugar Land, TX MSA
Washington County, TX	<i>Not classified</i>	<i>Brenham, TX Micro Area</i>
Webb County, TX	Laredo, TX MSA	Laredo, TX MSA
Wharton County, TX	<i>Not classified</i>	<i>El Campo, TX Micro Area</i>
Wichita County, TX	Wichita Falls, TX MSA	Wichita Falls, TX MSA
Wilbarger County, TX	<i>Not classified</i>	<i>Vernon, TX Micro Area</i>
Willacy County, TX	<i>Not classified</i>	<i>Raymondville, TX Micro Area</i>
Williamson County, TX	Austin-San Marcos, TX MSA	Austin-Round Rock, TX MSA
Wilson County, TX	San Antonio, TX MSA	San Antonio, TX MSA
Wise County, TX	<i>Not classified</i>	Dallas-Fort Worth-Arlington, TX MSA
Utah		
Box Elder County, UT	<i>Not classified</i>	<i>Brigham City, UT Micro Area</i>
Cache County, UT	<i>Not classified</i>	Logan, UT-ID MSA
Carbon County, UT	<i>Not classified</i>	<i>Price, UT Micro Area</i>

**Appendix V
Statistical Status of Counties as of 1999 and
2003**

(Continued From Previous Page)

County/county equivalent	1999 classification	2003 classification
Davis County, UT	Salt Lake City-Ogden, UT MSA	Ogden-Clearfield, UT MSA
Iron County, UT	<i>Not classified</i>	<i>Cedar City, UT Micro Area</i>
Juab County, UT	<i>Not classified</i>	Provo-Orem, UT MSA
Kane County, UT	Flagstaff, AZ-UT MSA	<i>Not classified</i>
Morgan County, UT	<i>Not classified</i>	Ogden-Clearfield, UT MSA
Salt Lake County, UT	Salt Lake City-Ogden, UT MSA	Salt Lake City, UT MSA
Summit County, UT	<i>Not classified</i>	Salt Lake City, UT MSA
Tooele County, UT	<i>Not classified</i>	Salt Lake City, UT MSA
Uintah County, UT	<i>Not classified</i>	<i>Vernal, UT Micro Area</i>
Utah County, UT	Provo-Orem, UT MSA	Provo-Orem, UT MSA
Wasatch County, UT	<i>Not classified</i>	<i>Heber, UT Micro Area</i>
Washington County, UT	<i>Not classified</i>	St. George, UT MSA
Weber County, UT	Salt Lake City-Ogden, UT MSA	Ogden-Clearfield, UT MSA
Vermont		
Bennington County, VT	<i>Not classified</i>	<i>Bennington, VT Micro Area</i>
Chittenden County, VT ^b	Burlington, VT MSA	Burlington-South Burlington, VT MSA
Essex County, VT	<i>Not classified</i>	<i>Berlin, NH-VT Micro Area</i>
Franklin County, VT ^b	Burlington, VT MSA	Burlington-South Burlington, VT MSA
Grand Isle County, VT ^b	Burlington, VT MSA	Burlington-South Burlington, VT MSA
Orange County, VT	<i>Not classified</i>	<i>Lebanon, NH-VT Micro Area</i>
Rutland County, VT	<i>Not classified</i>	<i>Rutland, VT Micro Area</i>
Washington County, VT	<i>Not classified</i>	<i>Barre, VT Micro Area</i>
Windsor County, VT	<i>Not classified</i>	<i>Lebanon, NH-VT Micro Area</i>
Virginia		
Albemarle County, VA	Charlottesville, VA MSA	Charlottesville, VA MSA
Amelia County, VA	<i>Not classified</i>	Richmond, VA MSA
Amherst County, VA	Lynchburg, VA MSA	Lynchburg, VA MSA
Appomattox County, VA	<i>Not classified</i>	Lynchburg, VA MSA
Arlington County, VA	Washington-Baltimore, DC-MD-VA-WV CMSA	Washington-Arlington-Alexandria, DC-VA- MD-WV MSA
Augusta County, VA	<i>Not classified</i>	<i>Staunton-Waynesboro, VA Micro Area</i>
Bedford County, VA	Lynchburg, VA MSA	Lynchburg, VA MSA
Botetourt County, VA	Roanoke, VA MSA	Roanoke, VA MSA
Campbell County, VA	Lynchburg, VA MSA	Lynchburg, VA MSA
Caroline County, VA	<i>Not classified</i>	Richmond, VA MSA
Charles City County, VA	Richmond-Petersburg, VA MSA	Richmond, VA MSA

**Appendix V
Statistical Status of Counties as of 1999 and
2003**

(Continued From Previous Page)

County/county equivalent	1999 classification	2003 classification
Chesterfield County, VA	Richmond-Petersburg, VA MSA	Richmond, VA MSA
Clarke County, VA	Washington-Baltimore, DC-MD-VA-WV CMSA	Washington-Arlington-Alexandria, DC-VA- MD-WV MSA
Craig County, VA	<i>Not classified</i>	Roanoke, VA MSA
Culpeper County, VA	Washington-Baltimore, DC-MD-VA-WV CMSA	<i>Not classified</i>
Cumberland County, VA	<i>Not classified</i>	Richmond, VA MSA
Dinwiddie County, VA	Richmond-Petersburg, VA MSA	Richmond, VA MSA
Fairfax County, VA	Washington-Baltimore, DC-MD-VA-WV CMSA	Washington-Arlington-Alexandria, DC-VA- MD-WV MSA
Fauquier County, VA	Washington-Baltimore, DC-MD-VA-WV CMSA	Washington-Arlington-Alexandria, DC-VA- MD-WV MSA
Fluvanna County, VA	Charlottesville, VA MSA	Charlottesville, VA MSA
Franklin County, VA	<i>Not classified</i>	Roanoke, VA MSA
Frederick County, VA	<i>Not classified</i>	Winchester, VA-WV MSA
Giles County, VA	<i>Not classified</i>	Blacksburg-Christiansburg-Radford, VA MSA
Gloucester County, VA	Norfolk-Virginia Beach-Newport News, VA- NC MSA	Virginia Beach-Norfolk-Newport News, VA- NC MSA
Goochland County, VA	Richmond-Petersburg, VA MSA	Richmond, VA MSA
Greene County, VA	Charlottesville, VA MSA	Charlottesville, VA MSA
Hanover County, VA	Richmond-Petersburg, VA MSA	Richmond, VA MSA
Henrico County, VA	Richmond-Petersburg, VA MSA	Richmond, VA MSA
Henry County, VA	<i>Not classified</i>	<i>Martinsville, VA Micro Area</i>
Isle of Wight County, VA	Norfolk-Virginia Beach-Newport News, VA- NC MSA	Virginia Beach-Norfolk-Newport News, VA- NC MSA
James City County, VA	Norfolk-Virginia Beach-Newport News, VA- NC MSA	Virginia Beach-Norfolk-Newport News, VA- NC MSA
King and Queen County, VA	<i>Not classified</i>	Richmond, VA MSA
King George County, VA	Washington-Baltimore, DC-MD-VA-WV CMSA	<i>Not classified</i>
King William County, VA	<i>Not classified</i>	Richmond, VA MSA
Loudoun County, VA	Washington-Baltimore, DC-MD-VA-WV CMSA	Washington-Arlington-Alexandria, DC-VA- MD-WV MSA
Louisa County, VA	<i>Not classified</i>	Richmond, VA MSA
Mathews County, VA	Norfolk-Virginia Beach-Newport News, VA- NC MSA	Virginia Beach-Norfolk-Newport News, VA- NC MSA

Appendix V
Statistical Status of Counties as of 1999 and
2003

(Continued From Previous Page)

County/county equivalent	1999 classification	2003 classification
Montgomery County, VA	<i>Not classified</i>	Blacksburg-Christiansburg-Radford, VA MSA
Nelson County, VA	<i>Not classified</i>	Charlottesville, VA MSA
New Kent County, VA	Richmond-Petersburg, VA MSA	Richmond, VA MSA
Pittsylvania County, VA	Danville, VA MSA	Danville, VA MSA
Powhatan County, VA	Richmond-Petersburg, VA MSA	Richmond, VA MSA
Prince George County, VA	Richmond-Petersburg, VA MSA	Richmond, VA MSA
Prince William County, VA	Washington-Baltimore, DC-MD-VA-WV CMSA	Washington-Arlington-Alexandria, DC-VA-MD-WV MSA
Pulaski County, VA	<i>Not classified</i>	Blacksburg-Christiansburg-Radford, VA MSA
Roanoke County, VA	Roanoke, VA MSA	Roanoke, VA MSA
Rockingham County, VA	<i>Not classified</i>	Harrisonburg, VA MSA
Scott County, VA	Johnson City-Kingsport-Bristol, TN-VA MSA	Kingsport-Bristol-Bristol, TN-VA MSA
Spotsylvania County, VA	Washington-Baltimore, DC-MD-VA-WV CMSA	Washington-Arlington-Alexandria, DC-VA-MD-WV MSA
Stafford County, VA	Washington-Baltimore, DC-MD-VA-WV CMSA	Washington-Arlington-Alexandria, DC-VA-MD-WV MSA
Surry County, VA	<i>Not classified</i>	Virginia Beach-Norfolk-Newport News, VA-NC MSA
Sussex County, VA	<i>Not classified</i>	Richmond, VA MSA
Tazewell County, VA	<i>Not classified</i>	<i>Bluefield, WV-VA Micro Area</i>
Warren County, VA	Washington-Baltimore, DC-MD-VA-WV CMSA	Washington-Arlington-Alexandria, DC-VA-MD-WV MSA
Washington County, VA	Johnson City-Kingsport-Bristol, TN-VA MSA	Kingsport-Bristol-Bristol, TN-VA MSA
York County, VA	Norfolk-Virginia Beach-Newport News, VA-NC MSA	Virginia Beach-Norfolk-Newport News, VA-NC MSA
Alexandria city, VA	Washington-Baltimore, DC-MD-VA-WV CMSA	Washington-Arlington-Alexandria, DC-VA-MD-WV MSA
Bedford city, VA	Lynchburg, VA MSA	Lynchburg, VA MSA
Bristol city, VA	Johnson City-Kingsport-Bristol, TN-VA MSA	Kingsport-Bristol-Bristol, TN-VA MSA
Charlottesville city, VA	Charlottesville, VA MSA	Charlottesville, VA MSA
Chesapeake city, VA	Norfolk-Virginia Beach-Newport News, VA-NC MSA	Virginia Beach-Norfolk-Newport News, VA-NC MSA
Colonial Heights city, VA	Richmond-Petersburg, VA MSA	Richmond, VA MSA
Danville city, VA	Danville, VA MSA	Danville, VA MSA

**Appendix V
Statistical Status of Counties as of 1999 and
2003**

(Continued From Previous Page)

County/county equivalent	1999 classification	2003 classification
Fairfax city, VA	Washington-Baltimore, DC-MD-VA-WV CMSA	Washington-Arlington-Alexandria, DC-VA-MD-WV MSA
Falls Church city, VA	Washington-Baltimore, DC-MD-VA-WV CMSA	Washington-Arlington-Alexandria, DC-VA-MD-WV MSA
Fredericksburg city, VA	Washington-Baltimore, DC-MD-VA-WV CMSA	Washington-Arlington-Alexandria, DC-VA-MD-WV MSA
Hampton city, VA	Norfolk-Virginia Beach-Newport News, VA-NC MSA	Virginia Beach-Norfolk-Newport News, VA-NC MSA
Harrisonburg city, VA	<i>Not classified</i>	Harrisonburg, VA MSA
Hopewell city, VA	Richmond-Petersburg, VA MSA	Richmond, VA MSA
Lynchburg city, VA	Lynchburg, VA MSA	Lynchburg, VA MSA
Manassas city, VA	Washington-Baltimore, DC-MD-VA-WV CMSA	Washington-Arlington-Alexandria, DC-VA-MD-WV MSA
Manassas Park city, VA	Washington-Baltimore, DC-MD-VA-WV CMSA	Washington-Arlington-Alexandria, DC-VA-MD-WV MSA
Martinsville city, VA	<i>Not classified</i>	<i>Martinsville, VA Micro Area</i>
Newport News city, VA	Norfolk-Virginia Beach-Newport News, VA-NC MSA	Virginia Beach-Norfolk-Newport News, VA-NC MSA
Norfolk city, VA	Norfolk-Virginia Beach-Newport News, VA-NC MSA	Virginia Beach-Norfolk-Newport News, VA-NC MSA
Petersburg city, VA	Richmond-Petersburg, VA MSA	Richmond, VA MSA
Poquoson city, VA	Norfolk-Virginia Beach-Newport News, VA-NC MSA	Virginia Beach-Norfolk-Newport News, VA-NC MSA
Portsmouth city, VA	Norfolk-Virginia Beach-Newport News, VA-NC MSA	Virginia Beach-Norfolk-Newport News, VA-NC MSA
Radford city, VA	<i>Not classified</i>	Blacksburg-Christiansburg-Radford, VA MSA
Richmond city, VA	Richmond-Petersburg, VA MSA	Richmond, VA MSA
Roanoke city, VA	Roanoke, VA MSA	Roanoke, VA MSA
Salem city, VA	Roanoke, VA MSA	Roanoke, VA MSA
Staunton city, VA	<i>Not classified</i>	<i>Staunton-Waynesboro, VA Micro Area</i>
Suffolk city, VA	Norfolk-Virginia Beach-Newport News, VA-NC MSA	Virginia Beach-Norfolk-Newport News, VA-NC MSA
Virginia Beach city, VA	Norfolk-Virginia Beach-Newport News, VA-NC MSA	Virginia Beach-Norfolk-Newport News, VA-NC MSA
Waynesboro city, VA	<i>Not classified</i>	<i>Staunton-Waynesboro, VA Micro Area</i>
Williamsburg city, VA	Norfolk-Virginia Beach-Newport News, VA-NC MSA	Virginia Beach-Norfolk-Newport News, VA-NC MSA

Appendix V
Statistical Status of Counties as of 1999 and
2003

(Continued From Previous Page)

County/county equivalent	1999 classification	2003 classification
Winchester city, VA	<i>Not classified</i>	Winchester, VA-WV MSA
Washington		
Asotin County, WA	<i>Not classified</i>	Lewiston, ID-WA MSA
Benton County, WA	Richland-Kennewick-Pasco, WA MSA	Kennewick-Richland-Pasco, WA MSA
Chelan County, WA	<i>Not classified</i>	Wenatchee, WA MSA
Clallam County, WA	<i>Not classified</i>	<i>Port Angeles, WA Micro Area</i>
Clark County, WA	Portland-Salem, OR-WA CMSA	Portland-Vancouver-Beaverton, OR-WA MSA
Cowlitz County, WA	<i>Not classified</i>	Longview, WA MSA
Douglas County, WA	<i>Not classified</i>	Wenatchee, WA MSA
Franklin County, WA	Richland-Kennewick-Pasco, WA MSA	Kennewick-Richland-Pasco, WA MSA
Grant County, WA	<i>Not classified</i>	<i>Moses Lake, WA Micro Area</i>
Grays Harbor County, WA	<i>Not classified</i>	<i>Aberdeen, WA Micro Area</i>
Island County, WA	Seattle-Tacoma-Bremerton, WA CMSA	<i>Oak Harbor, WA Micro Area</i>
King County, WA	Seattle-Tacoma-Bremerton, WA CMSA	Seattle-Tacoma-Bellevue, WA MSA
Kitsap County, WA	Seattle-Tacoma-Bremerton, WA CMSA	Bremerton-Silverdale, WA MSA
Kittitas County, WA	<i>Not classified</i>	<i>Ellensburg, WA Micro Area</i>
Lewis County, WA	<i>Not classified</i>	<i>Centralia, WA Micro Area</i>
Mason County, WA	<i>Not classified</i>	<i>Shelton, WA Micro Area</i>
Pierce County, WA	Seattle-Tacoma-Bremerton, WA CMSA	Seattle-Tacoma-Bellevue, WA MSA
Skagit County, WA	<i>Not classified</i>	Mount Vernon-Anacortes, WA MSA
Skamania County, WA	<i>Not classified</i>	Portland-Vancouver-Beaverton, OR-WA MSA
Snohomish County, WA	Seattle-Tacoma-Bremerton, WA CMSA	Seattle-Tacoma-Bellevue, WA MSA
Spokane County, WA	Spokane, WA MSA	Spokane, WA MSA
Thurston County, WA	Seattle-Tacoma-Bremerton, WA CMSA	Olympia, WA MSA
Walla Walla County, WA	<i>Not classified</i>	<i>Walla Walla, WA Micro Area</i>
Whatcom County, WA	Bellingham, WA MSA	Bellingham, WA MSA
Whitman County, WA	<i>Not classified</i>	<i>Pullman, WA Micro Area</i>
Yakima County, WA	Yakima, WA MSA	Yakima, WA MSA
West Virginia		
Berkeley County, WV	Washington-Baltimore, DC-MD-VA-WV CMSA	Hagerstown-Martinsburg, MD-WV MSA
Boone County, WV	<i>Not classified</i>	Charleston, WV MSA
Brooke County, WV	Steubenville-Weirton, OH-WV MSA	Weirton-Steubenville, WV-OH MSA
Cabell County, WV	Huntington-Ashland, WV-KY-OH MSA	Huntington-Ashland, WV-KY-OH MSA

**Appendix V
Statistical Status of Counties as of 1999 and
2003**

(Continued From Previous Page)

County/county equivalent	1999 classification	2003 classification
Clay County, WV	<i>Not classified</i>	Charleston, WV MSA
Doddridge County, WV	<i>Not classified</i>	<i>Clarksburg, WV Micro Area</i>
Fayette County, WV	<i>Not classified</i>	<i>Oak Hill, WV Micro Area</i>
Hampshire County, WV	<i>Not classified</i>	Winchester, VA-WV MSA
Hancock County, WV	Steubenville-Weirton, OH-WV MSA	Weirton-Steubenville, WV-OH MSA
Harrison County, WV	<i>Not classified</i>	<i>Clarksburg, WV Micro Area</i>
Jefferson County, WV	Washington-Baltimore, DC-MD-VA-WV CMSA	Washington-Arlington-Alexandria, DC-VA- MD-WV MSA
Kanawha County, WV	Charleston, WV MSA	Charleston, WV MSA
Lincoln County, WV	<i>Not classified</i>	Charleston, WV MSA
Marion County, WV	<i>Not classified</i>	<i>Fairmont, WV Micro Area</i>
Marshall County, WV	Wheeling, WV-OH MSA	Wheeling, WV-OH MSA
Mason County, WV	<i>Not classified</i>	<i>Point Pleasant, WV-OH Micro Area</i>
Mercer County, WV	<i>Not classified</i>	<i>Bluefield, WV-VA Micro Area</i>
Mineral County, WV	Cumberland, MD-WV MSA	Cumberland, MD-WV MSA
Monongalia County, WV	<i>Not classified</i>	Morgantown, WV MSA
Morgan County, WV	<i>Not classified</i>	Hagerstown-Martinsburg, MD-WV MSA
Ohio County, WV	Wheeling, WV-OH MSA	Wheeling, WV-OH MSA
Pleasants County, WV	<i>Not classified</i>	Parkersburg-Marietta, WV-OH MSA
Preston County, WV	<i>Not classified</i>	Morgantown, WV MSA
Putnam County, WV	Charleston, WV MSA	Charleston, WV MSA
Raleigh County, WV	<i>Not classified</i>	<i>Beckley, WV Micro Area</i>
Taylor County, WV	<i>Not classified</i>	<i>Clarksburg, WV Micro Area</i>
Wayne County, WV	Huntington-Ashland, WV-KY-OH MSA	Huntington-Ashland, WV-KY-OH MSA
Wirt County, WV	<i>Not classified</i>	Parkersburg-Marietta, WV-OH MSA
Wood County, WV	Parkersburg-Marietta, WV-OH MSA	Parkersburg-Marietta, WV-OH MSA
Wisconsin		
Brown County, WI	Green Bay, WI MSA	Green Bay, WI MSA
Calumet County, WI	Appleton-Oshkosh-Neenah, WI MSA	Appleton, WI MSA
Chippewa County, WI	Eau Claire, WI MSA	Eau Claire, WI MSA
Columbia County, WI	<i>Not classified</i>	Madison, WI MSA
Dane County, WI	Madison, WI MSA	Madison, WI MSA
Dodge County, WI	<i>Not classified</i>	<i>Beaver Dam, WI Micro Area</i>
Douglas County, WI	Duluth-Superior, MN-WI MSA	Duluth, MN-WI MSA
Dunn County, WI	<i>Not classified</i>	<i>Menomonie, WI Micro Area</i>
Eau Claire County, WI	Eau Claire, WI MSA	Eau Claire, WI MSA

Appendix V
Statistical Status of Counties as of 1999 and
2003

(Continued From Previous Page)

County/county equivalent	1999 classification	2003 classification
Florence County, WI	<i>Not classified</i>	<i>Iron Mountain, MI-WI Micro Area</i>
Fond du Lac County, WI	<i>Not classified</i>	Fond du Lac, WI MSA
Grant County, WI	<i>Not classified</i>	<i>Platteville, WI Micro Area</i>
Green County, WI	<i>Not classified</i>	<i>Monroe, WI Micro Area</i>
Iowa County, WI	<i>Not classified</i>	Madison, WI MSA
Jefferson County, WI	<i>Not classified</i>	<i>Watertown-Fort Atkinson, WI Micro Area</i>
Kenosha County, WI	Chicago-Gary-Kenosha, IL-IN-WI CMSA	Chicago-Naperville-Joliet, IL-IN-WI MSA
Kewaunee County, WI	<i>Not classified</i>	Green Bay, WI MSA
La Crosse County, WI	La Crosse, WI-MN MSA	La Crosse, WI-MN MSA
Lincoln County, WI	<i>Not classified</i>	<i>Merrill, WI Micro Area</i>
Manitowoc County, WI	<i>Not classified</i>	<i>Manitowoc, WI Micro Area</i>
Marathon County, WI	Wausau, WI MSA	Wausau, WI MSA
Marinette County, WI	<i>Not classified</i>	<i>Marinette, WI-MI Micro Area</i>
Milwaukee County, WI	Milwaukee-Racine, WI CMSA	Milwaukee-Waukesha-West Allis, WI MSA
Oconto County, WI	<i>Not classified</i>	Green Bay, WI MSA
Outagamie County, WI	Appleton-Oshkosh-Neenah, WI MSA	Appleton, WI MSA
Ozaukee County, WI	Milwaukee-Racine, WI CMSA	Milwaukee-Waukesha-West Allis, WI MSA
Pierce County, WI	Minneapolis-St. Paul, MN-WI MSA	Minneapolis-St. Paul-Bloomington, MN-WI MSA
Portage County, WI	<i>Not classified</i>	<i>Stevens Point, WI Micro Area</i>
Racine County, WI	Milwaukee-Racine, WI CMSA	Racine, WI MSA
Rock County, WI	Janesville-Beloit, WI MSA	Janesville, WI MSA
St. Croix County, WI	Minneapolis-St. Paul, MN-WI MSA	Minneapolis-St. Paul-Bloomington, MN-WI MSA
Sauk County, WI	<i>Not classified</i>	<i>Baraboo, WI Micro Area</i>
Sheboygan County, WI	Sheboygan, WI MSA	Sheboygan, WI MSA
Walworth County, WI	<i>Not classified</i>	<i>Whitewater, WI Micro Area</i>
Washington County, WI	Milwaukee-Racine, WI CMSA	Milwaukee-Waukesha-West Allis, WI MSA
Waukesha County, WI	Milwaukee-Racine, WI CMSA	Milwaukee-Waukesha-West Allis, WI MSA
Winnebago County, WI	Appleton-Oshkosh-Neenah, WI MSA	Oshkosh-Neenah, WI MSA
Wood County, WI	<i>Not classified</i>	<i>Wisconsin Rapids-Marshfield, WI Micro Area</i>
Wyoming		
Albany County, WY	<i>Not classified</i>	<i>Laramie, WY Micro Area</i>
Campbell County, WY	<i>Not classified</i>	<i>Gillette, WY Micro Area</i>
Fremont County, WY	<i>Not classified</i>	<i>Riverton, WY Micro Area</i>

Appendix V
Statistical Status of Counties as of 1999 and
2003

(Continued From Previous Page)

County/county equivalent	1999 classification	2003 classification
Laramie County, WY	Cheyenne, WY MSA	Cheyenne, WY MSA
Natrona County, WY	Casper, WY MSA	Casper, WY MSA
Sheridan County, WY	<i>Not classified</i>	<i>Sheridan, WY Micro Area</i>
Sweetwater County, WY	<i>Not classified</i>	<i>Rock Springs, WY Micro Area</i>
Teton County, WY	<i>Not classified</i>	<i>Jackson, WY-ID Micro Area</i>
Uinta County, WY	<i>Not classified</i>	<i>Evanston, WY Micro Area</i>

Sources: U.S. Census Bureau and OMB.

Notes: CMSA denotes a 1999 consolidated metropolitan statistical area and MSA denotes a metropolitan statistical area. If a county is not part of an MSA (either an micro area or *not classified*) its classification is shown in italics. If the county was previously *not classified* and is now classified as an MSA, the MSA is shown in bold.

^aBroomfield County, Colorado was formed from parts of Adams, Boulder, Jefferson, and Weld Counties, Colorado on November 15, 2001. For purposes of defining and presenting data for MSAs, Broomfield city is treated as if it were a county in 1990 and in 2000.

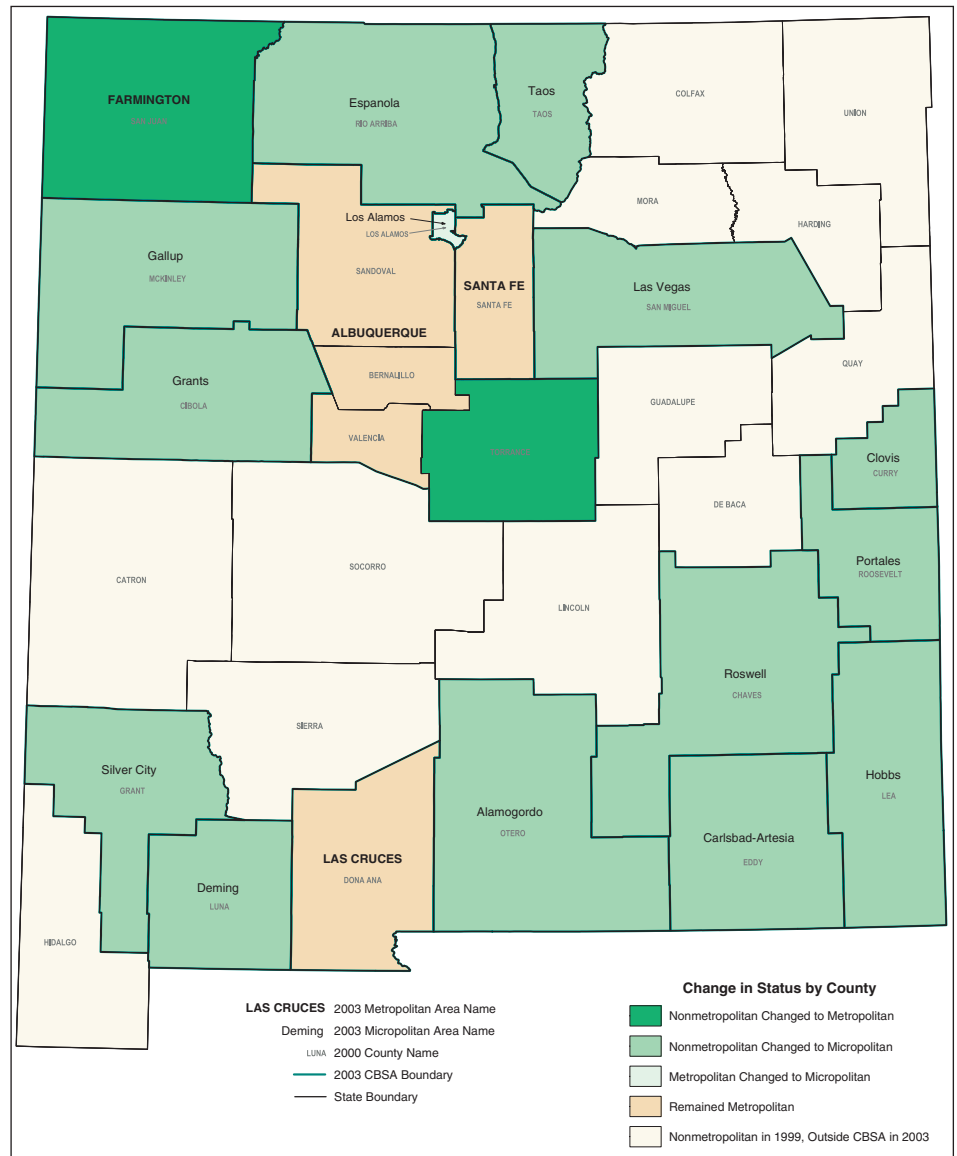
^bA portion of this New England county was a component of the 1999 metropolitan area shown. Where this occurred, it may be that other portion(s) of the county were included in more than one 1999 metropolitan area and/or another portion of the county was not included in a 1999 metropolitan area. Under the 1999 classification, metropolitan areas in the six New England states – Connecticut, Maine, Massachusetts, New Hampshire, Rhode Island, and Vermont – were town- and city-based, not county-based. The 2003 classification is county-based, so the entire county is included in the metropolitan or micropolitan area shown.

^cPursuant to Pub. L. No. 100-202, Section 530, the part of Sullivan city in Crawford County, Missouri, was added to the St. Louis, Missouri-Illinois MSA effective December 22, 1987.

State Maps: New Mexico, New York, and Michigan

To view color versions of these maps (figs. 4-6), go to our Web site.

Figure 4: Changes in Metropolitan and Micropolitan Status as Defined by OMB from June 1999 to October 2003: New Mexico

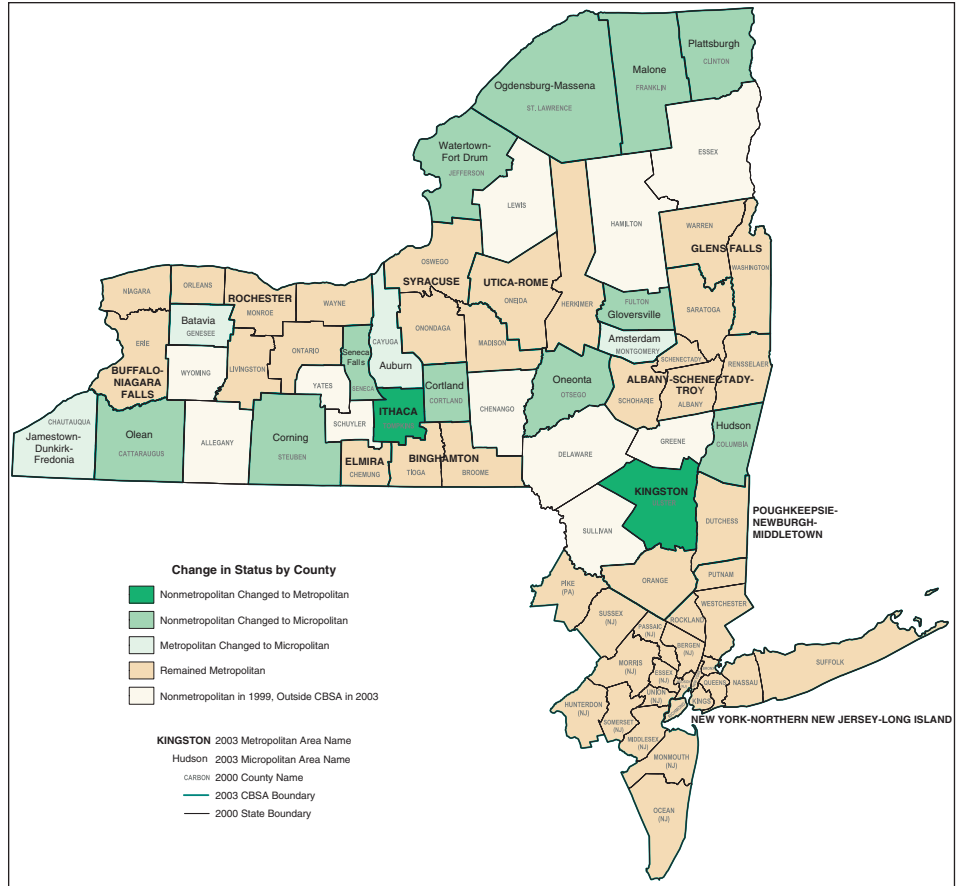


Source: U.S. Census Bureau.

Note: This map was prepared by the Geography Division, U.S. Census Bureau, for GAO's review of metropolitan and micropolitan statistical area standards.

Appendix VI
State Maps: New Mexico, New York, and
Michigan

Figure 5: Changes in Metropolitan and Micropolitan Status as Defined by OMB from June 1999 to October 2003: New York

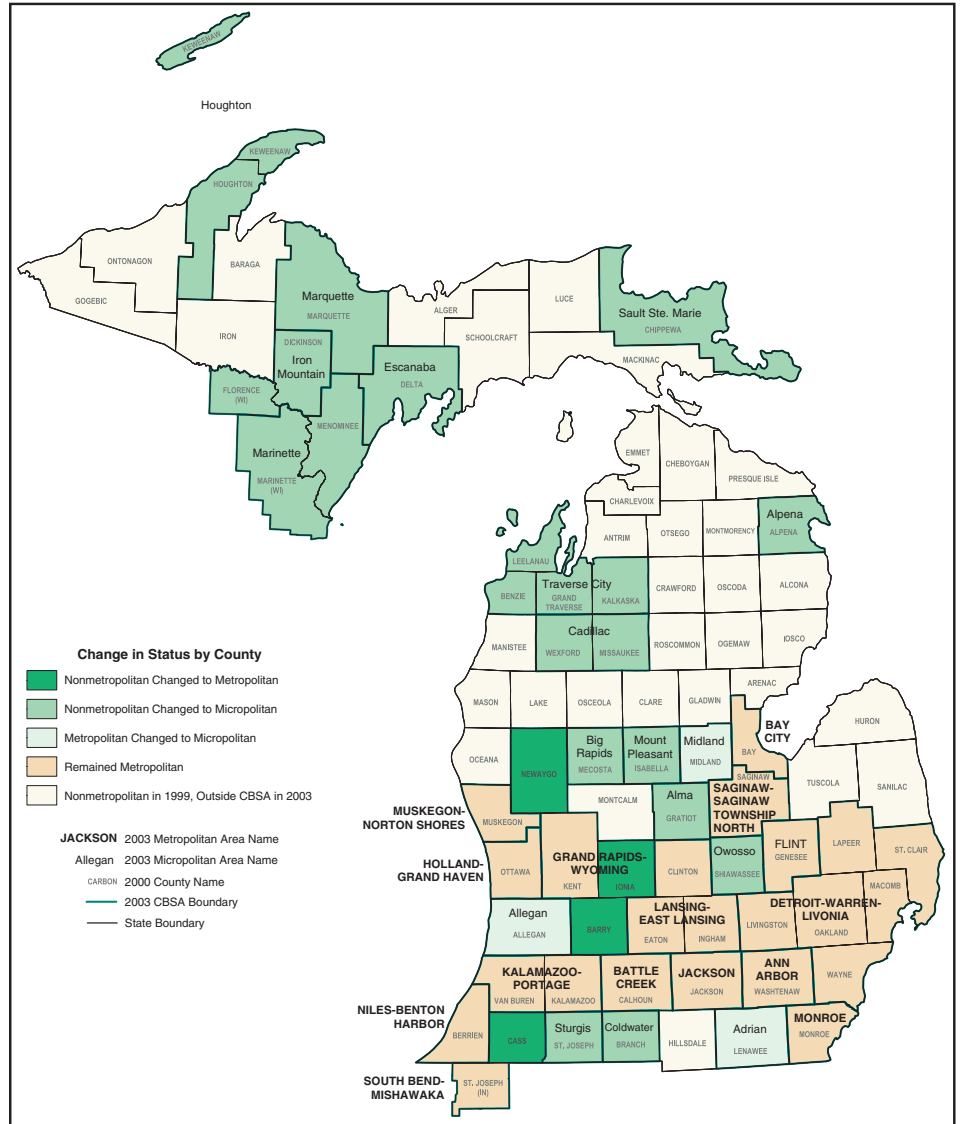


Source: U.S. Census Bureau.

Note: This map was prepared by the Geography Division, U.S. Census Bureau, for GAO's review of metropolitan and micropolitan statistical area standards.

**Appendix VI
State Maps: New Mexico, New York, and
Michigan**

Figure 6: Changes in Metropolitan and Micropolitan Status as Defined by OMB from June 1999 to October 2003: Michigan



Source: U.S. Census Bureau.

Note: This map was prepared by the Geography Division, U.S. Census Bureau, for GAO's review of metropolitan and micropolitan statistical area standards.

GAO's Mission

The General Accounting Office, the audit, evaluation and investigative arm of Congress, exists to support Congress in meeting its constitutional responsibilities and to help improve the performance and accountability of the federal government for the American people. GAO examines the use of public funds; evaluates federal programs and policies; and provides analyses, recommendations, and other assistance to help Congress make informed oversight, policy, and funding decisions. GAO's commitment to good government is reflected in its core values of accountability, integrity, and reliability.

Obtaining Copies of GAO Reports and Testimony

The fastest and easiest way to obtain copies of GAO documents at no cost is through the Internet. GAO's Web site (www.gao.gov) contains abstracts and full-text files of current reports and testimony and an expanding archive of older products. The Web site features a search engine to help you locate documents using key words and phrases. You can print these documents in their entirety, including charts and other graphics.

Each day, GAO issues a list of newly released reports, testimony, and correspondence. GAO posts this list, known as "Today's Reports," on its Web site daily. The list contains links to the full-text document files. To have GAO e-mail this list to you every afternoon, go to www.gao.gov and select "Subscribe to e-mail alerts" under the "Order GAO Products" heading.

Order by Mail or Phone

The first copy of each printed report is free. Additional copies are \$2 each. A check or money order should be made out to the Superintendent of Documents. GAO also accepts VISA and Mastercard. Orders for 100 or more copies mailed to a single address are discounted 25 percent. Orders should be sent to:

U.S. General Accounting Office
441 G Street NW, Room LM
Washington, D.C. 20548

To order by Phone: Voice: (202) 512-6000
 TDD: (202) 512-2537
 Fax: (202) 512-6061

To Report Fraud, Waste, and Abuse in Federal Programs

Contact:

Web site: www.gao.gov/fraudnet/fraudnet.htm

E-mail: fraudnet@gao.gov

Automated answering system: (800) 424-5454 or (202) 512-7470

Public Affairs

Jeff Nelligan, Managing Director, NelliganJ@gao.gov (202) 512-4800
U.S. General Accounting Office, 441 G Street NW, Room 7149
Washington, D.C. 20548

**United States
General Accounting Office
Washington, D.C. 20548-0001**

**Official Business
Penalty for Private Use \$300**

Address Service Requested

**Presorted Standard
Postage & Fees Paid
GAO
Permit No. GI00**

