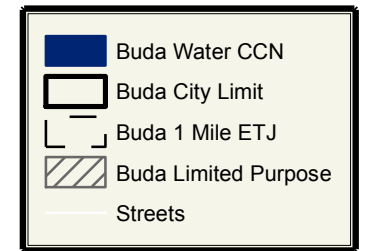
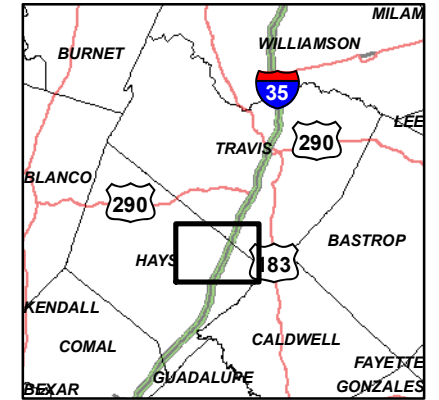
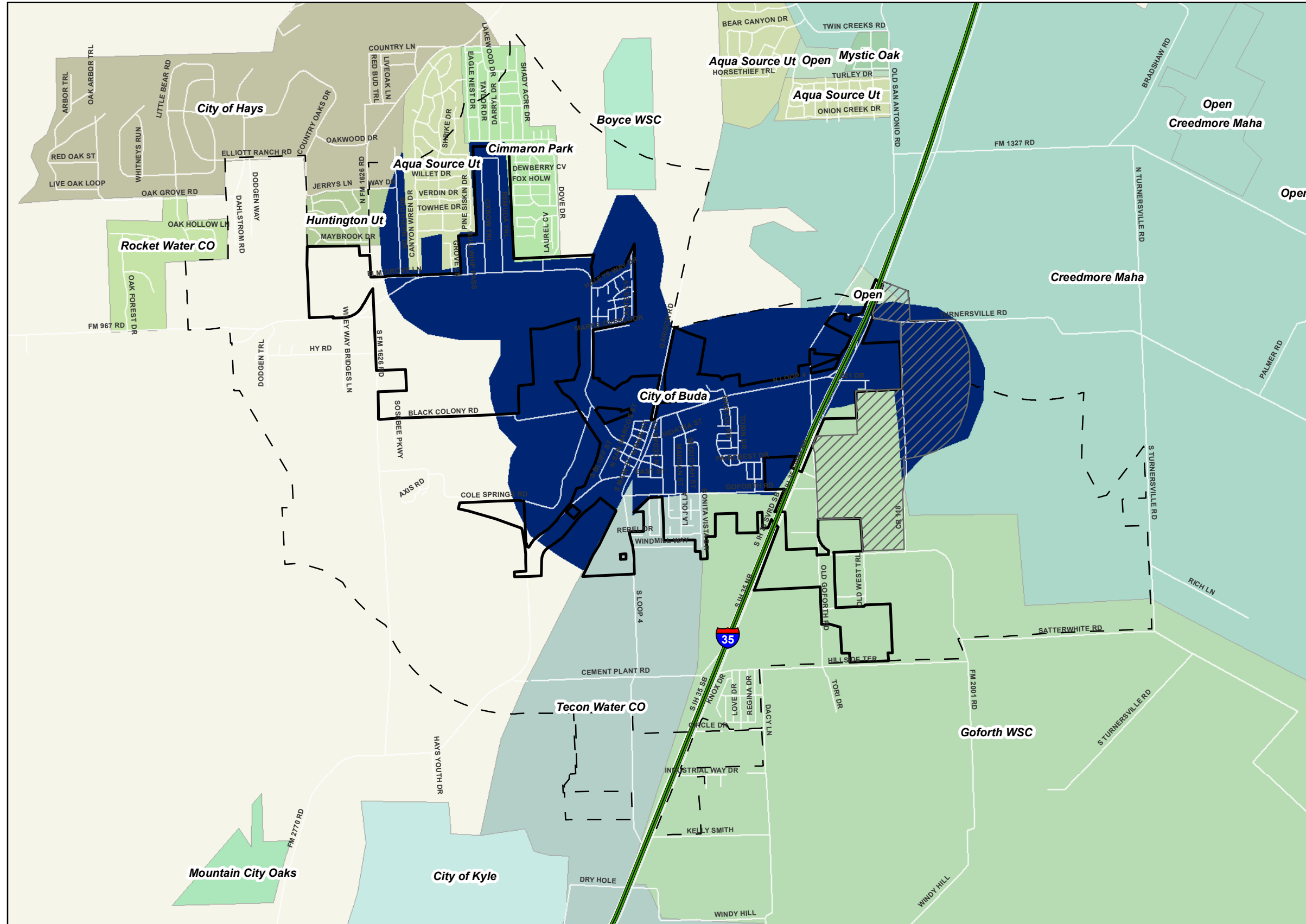


# City of Buda Water CCN



Projection: Lambert Conformal Conic  
 (Central Texas StatePlane - FIPS 4203)  
 Units: Feet  
 Datum: NAD83  
 Central\_Meridian: -100.333333  
 Standard\_Parallel\_1: 30.116667  
 Standard\_Parallel\_2: 31.883333  
 Latitude\_Of\_Origin: 29.666667  
 False\_Easting: 2296583.333333  
 False\_Northing: 9842500.000000

Lockwood, Andrews & Newnam Inc. makes no representations or warranties regarding accuracy or completeness of the information depicted on this map or the data from which it was produced. This map is NOT suitable for survey purposes and does not purport to depict or establish boundaries between land owners or locations of utility infrastructure where survey data is available and field locations have been established.

Created by: Shelby Coder  
 June 19, 2008

1:48,000

