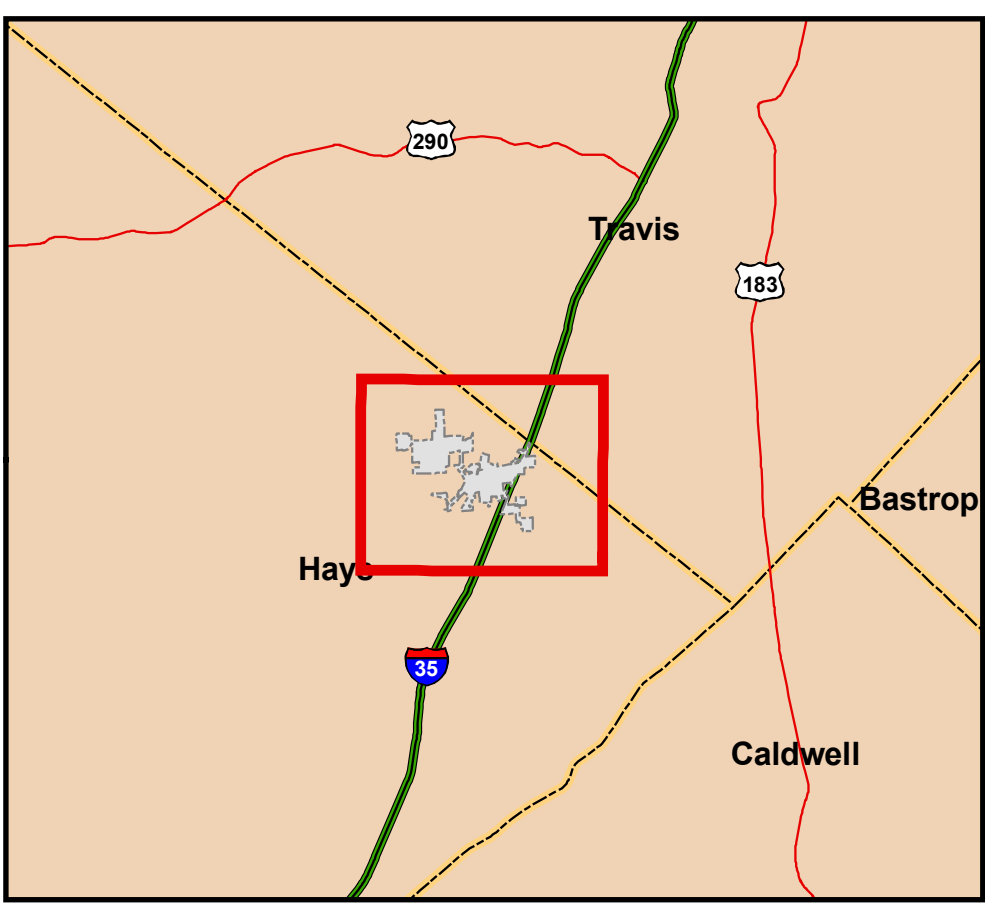
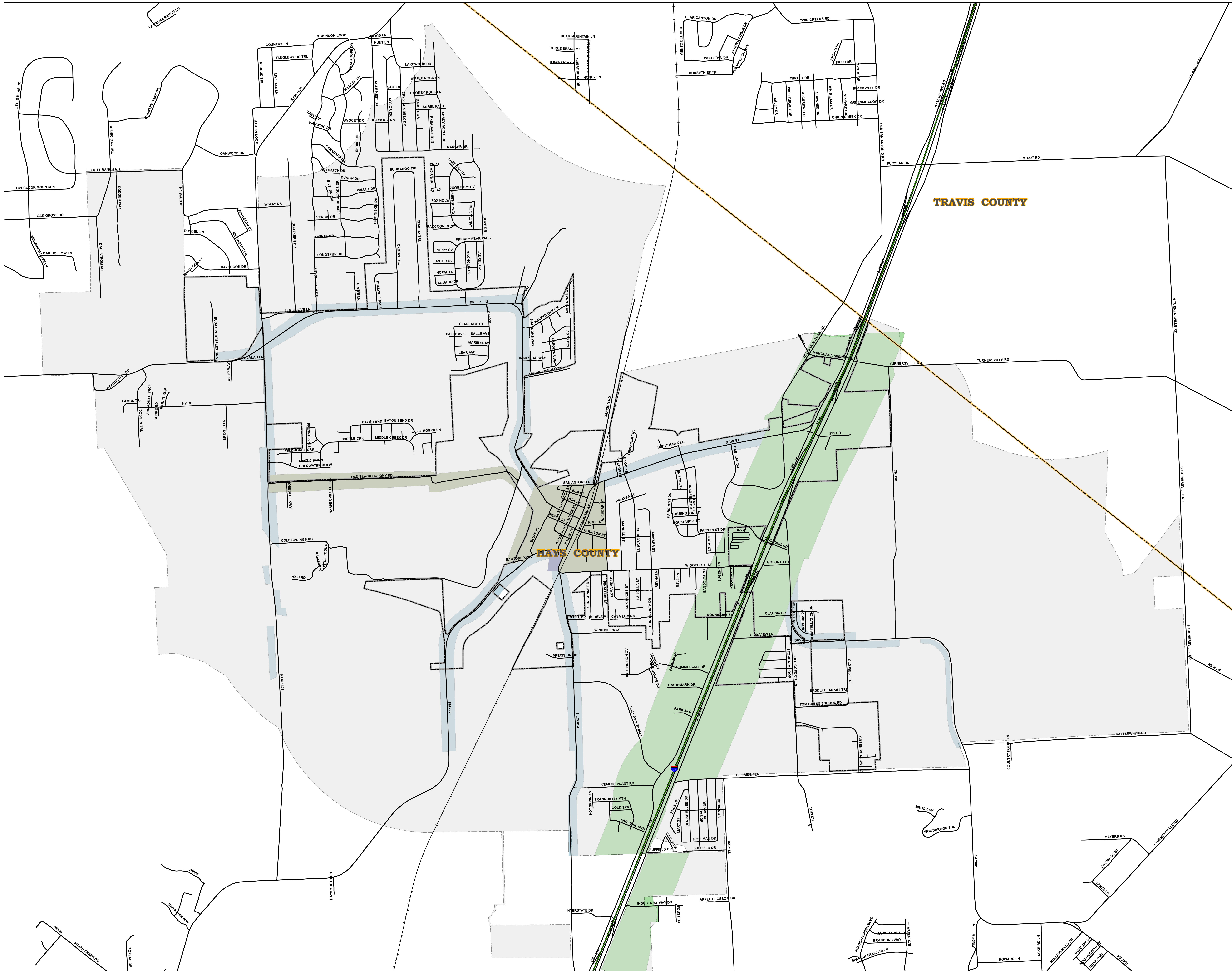



# City of Buda - Zoning Overlay Districts



**Zoning Overlay Districts**

Type

- CBD
- Gateway Corridor
- Historic
- Interstate
- City Limit Boundary
- ETJ
- County Boundary
- Railroad
- Roads



This is to certify that this is the Official Zoning Map referred to in Section 4.2 of the Unified Development Code, Ordinance No. \_\_\_\_\_ of the City of Buda, Texas

**Bobby Lane, Mayor**

Attest, **Toni Milam, City Secretary**




Projection: Lambert Conformal Conic  
 (Central Texas StatePlane - FIPS 4203)  
 Units: Feet  
 Datum: NAD83  
 Central\_Meridian: -100.333333  
 Standard\_Parallel\_1: 30.116667  
 Standard\_Parallel\_2: 31.883333  
 Latitude\_Of\_Origin: 29.666667  
 False\_Easting: 2296583.333333  
 False\_Northing: 9842500.000000

Created by: Shelby Coder  
 LAN - Austin  
 11/14/2008

Lockwood, Andrews & Newnam Inc. makes no representations or warranties regarding accuracy or completeness of the information depicted on this map or the data from which it was produced. This map is NOT suitable for survey purposes and does not purport to depict or establish boundaries between land owners or locations of utility infrastructure where survey data is available and field locations have been established.

Water and Waste Water data was collected from third party CAD data. LAN makes no claims about the accuracy of the data.

N



1:12,000

