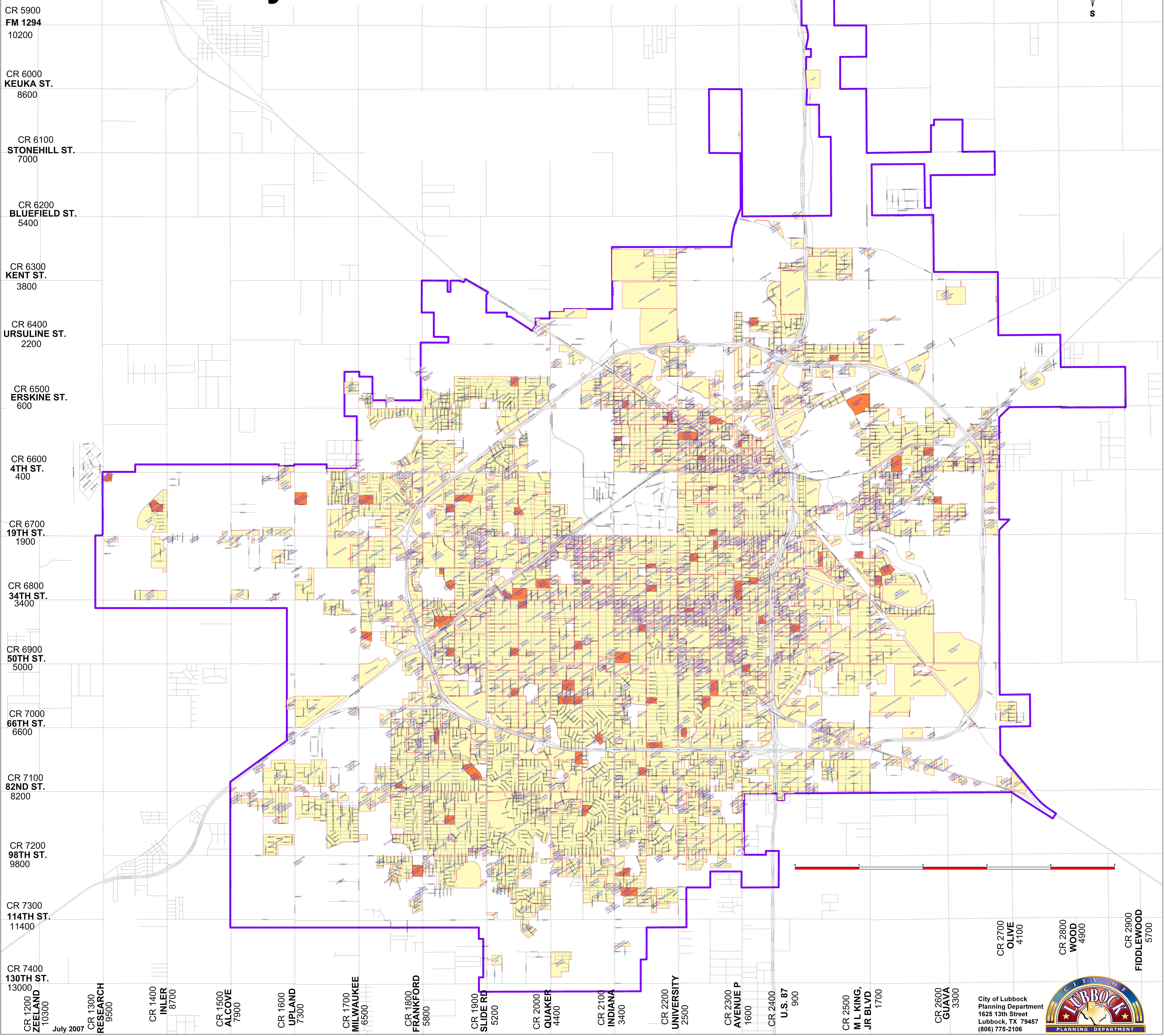
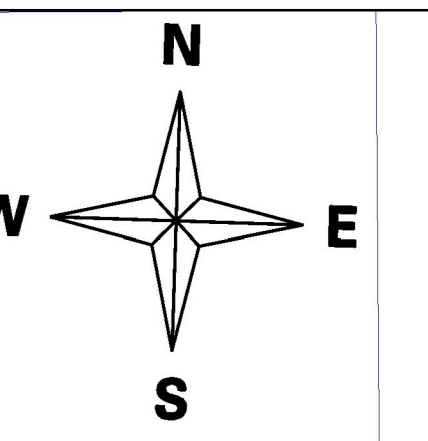


City of Lubbock Subdivisions



CR 5900
FM 1294
10200

CR 6000
KEUKA ST.
8600

CR 6100
STONEHILL ST.
7000

CR 6200
BLUEFIELD ST.
5400

CR 6300
KENT ST.
3800

CR 6400
URSULINE ST.
2200

CR 6500
ERSKINE ST.
600

CR 6600
4TH ST.
400

CR 6700
19TH ST.
1900

CR 6800
34TH ST.
3400

CR 6900
50TH ST.
5000

CR 7000
66TH ST.
6600

CR 7100
82ND ST.
8200

CR 7200
98TH ST.
9800

CR 7300
114TH ST.
11400

CR 7400
130TH ST.
13000

CR 1200
ZEELAND
10300

CR 1300
RESEARCH
9500

CR 1400
INLER
8700

CR 1500
ALCOVE
7900

CR 1600
UPLAND
7300

CR 1700
MILWAUKEE
6500

CR 1800
FRANKFORD
5800

CR 1900
SLIDE RD
5200

CR 2000
QUAKER
4400

CR 2100
INDIANA
3400

CR 2200
UNIVERSITY
2500

CR 2300
AVENUE P
1600

CR 2400
U.S. 87
900

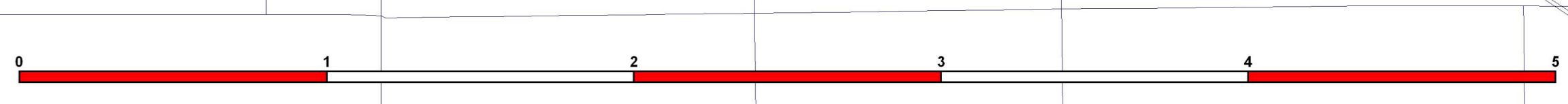
CR 2500
M L KING,
JR BLVD
1700

CR 2600
GUAVA
3300

CR 2700
OLIVE
4100

CR 2800
WOOD
4900

CR 2900
FIDDLEWOOD
5700



City of Lubbock
Planning Department
1625 13th Street
Lubbock, TX 79457
(806) 775-2106

