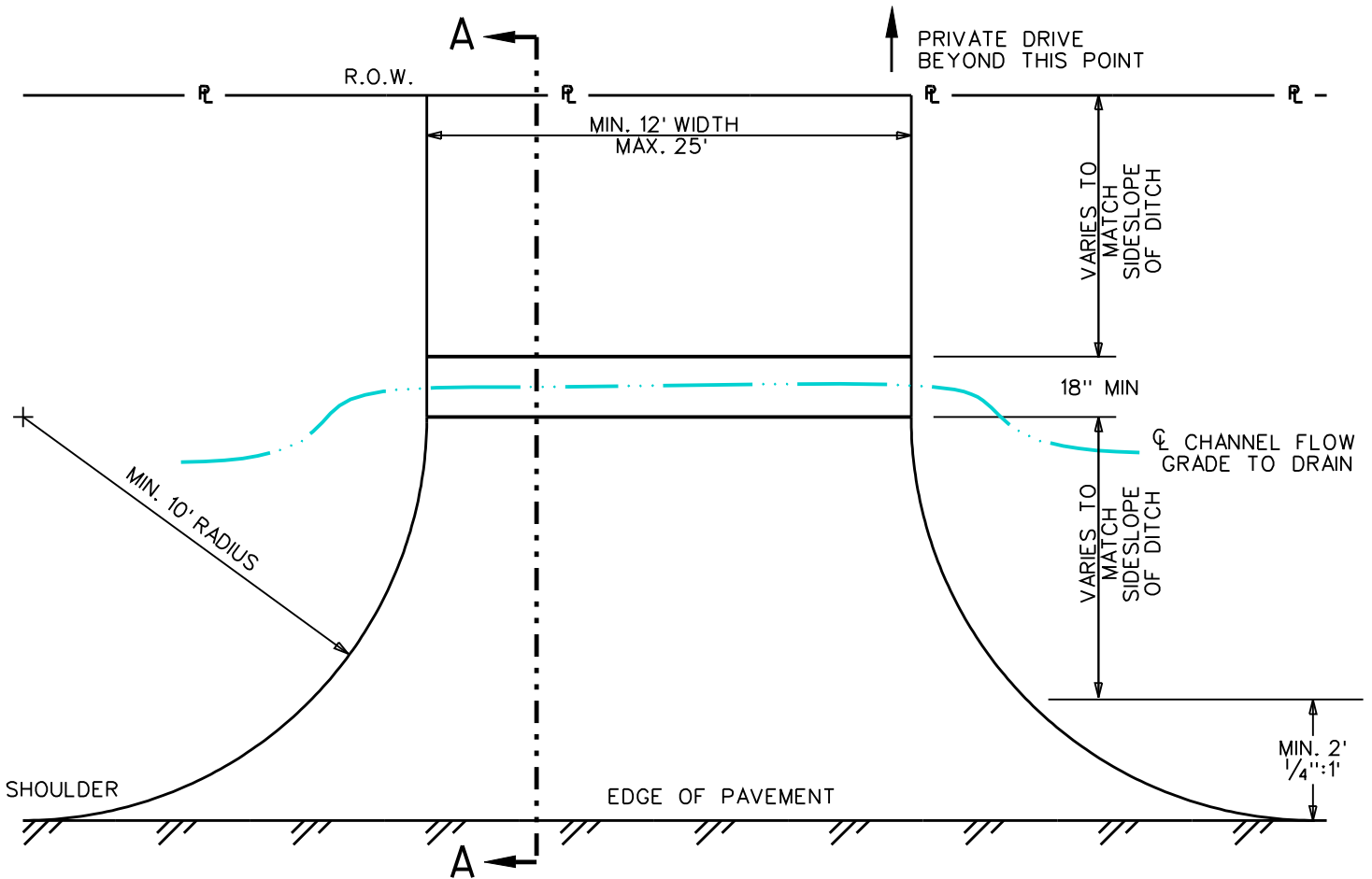
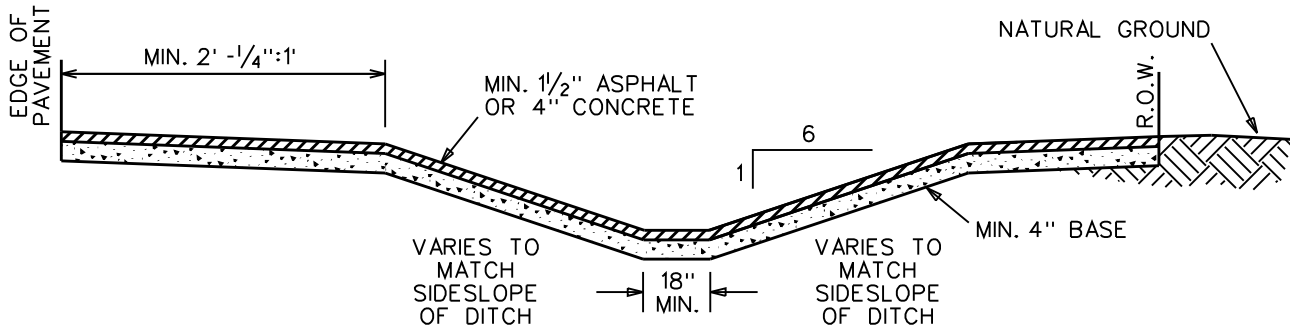


# (SUPPLEMENTAL INFORMATION)



**PLAN VIEW**




**SECTION A-A**

NOT TO SCALE

FILE: Q:\Project\Environmental\Driveway\_Std\ dip\_style.dgn  
DATE: 18-Aug-06 16:08

**NOTES:**

- A) MIN DEPTH OF 4" BASE AND EITHER 4" CONCRETE OR 1/2" ASPHALT
- B) 18" MINIMUM CENTER WIDTH ALIGNED WITH FLOWLINE
- C) TOP OF DIP SECTION TO MATCH DITCH FLOWLINE ELEVATION
- D) ENGINEERED DRAWINGS MUST BE SUBMITTED FOR COMMERCIAL DRIVEWAYS



**TRAVIS COUNTY, TEXAS**  
**TRANSPORTATION and NATURAL**  
**RESOURCES DEPARTMENT**

**RESIDENTIAL DRIVEWAY**  
**DIP-STYLE**