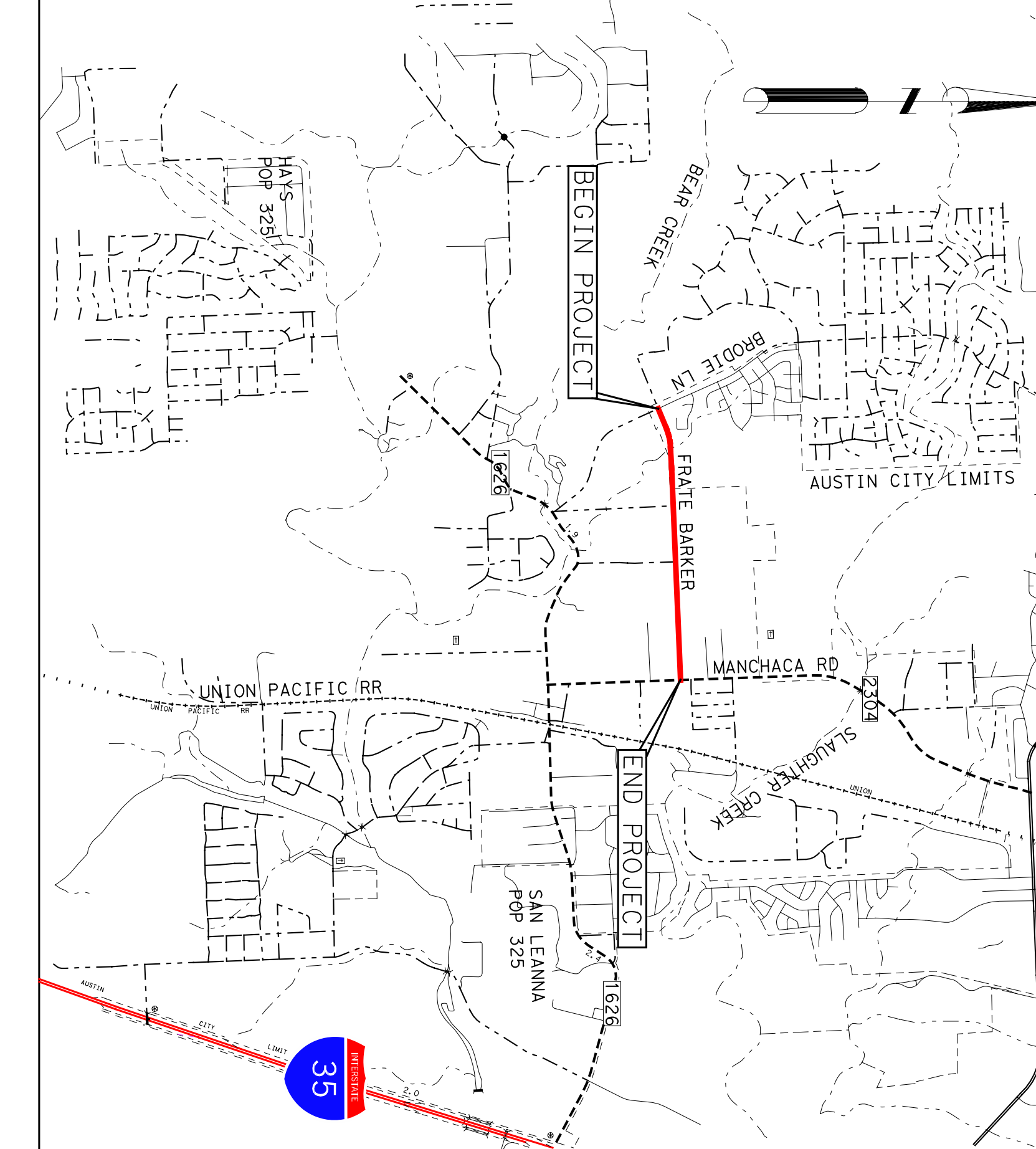


TRAVIS COUNTY
 CONCEPTUAL DESIGN SCHEMATIC
 FRATE BARKER
 FROM BRISTLE LANE
 TO FM 3204 (UNNAMED RD)

FEDERAL AID PROJECT
 FEDERAL AID PROJECT NO. 693-4(3)-2-82
 CONTROL. C.S. 1 - 093-4(3)-2-82

NE 1/4 CORNER OF SECTION 27, T12N, R12E, S10E
 NE 1/4 CORNER OF SECTION 32, T12N, R12E, S10E
 NE 1/4 CORNER OF SECTION 36, T12N, R12E, S10E



CONTRACT: APPROVED TRAVIS COUNTY SYSTEM LETTER MARCH 2007
 APPROVED FINAL LETTER MAY 2007
 SUBMITTED FOR APPROVAL: 2007

DESIGNER: HNTB

DATE: 12/21/07

PROJECT NO: 693-4(3)-2-82

PROJECT LOCATION: FRATE BARKER ROAD, TRAVIS COUNTY, TEXAS

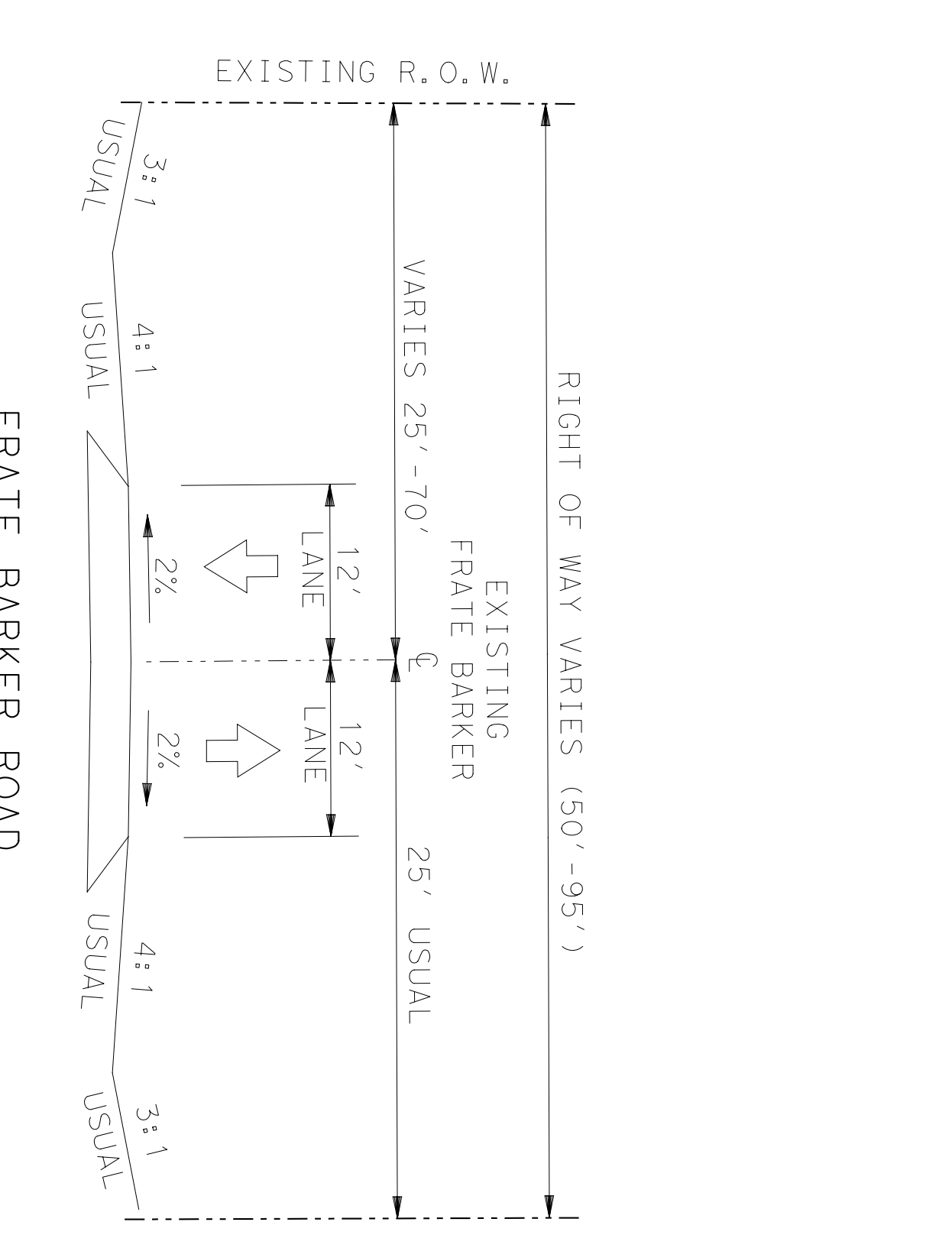
DESIGN SPEED: 45 MPH

SCALE: 1" = 100'

DATE: DECEMBER 2007
 SCALE: 1" = 100'
 DESIGN SPEED: FRATE BARKER 45 MPH
 CROSS STREETS: 35 MPH

90% SUBMITTAL
PRELIMINARY ONLY
NOT A BIDDING DOCUMENT

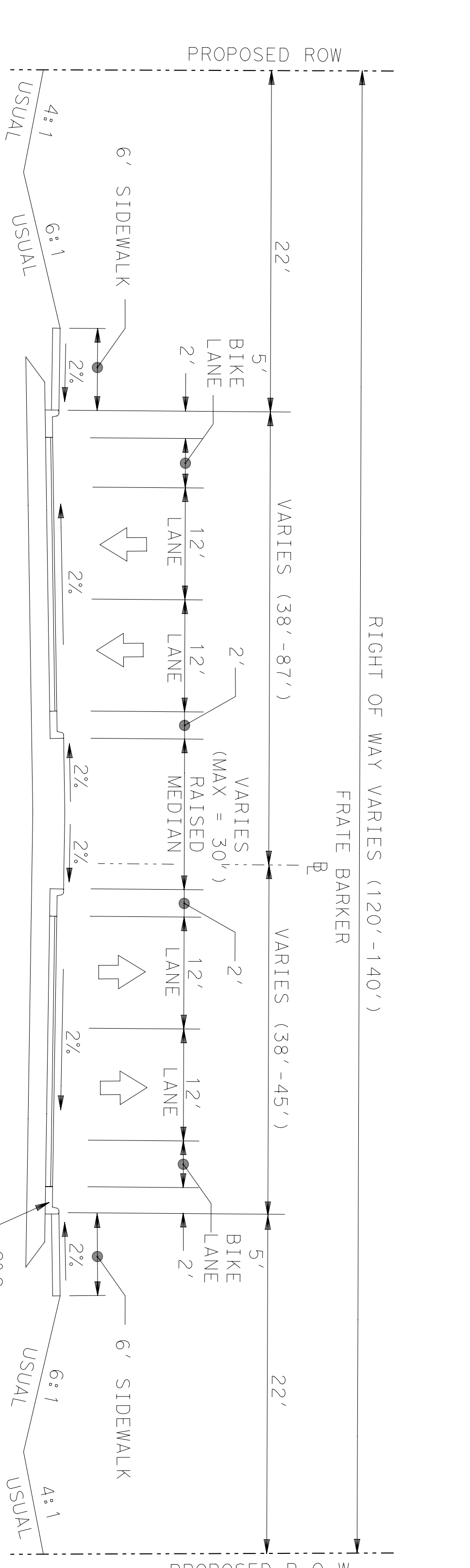
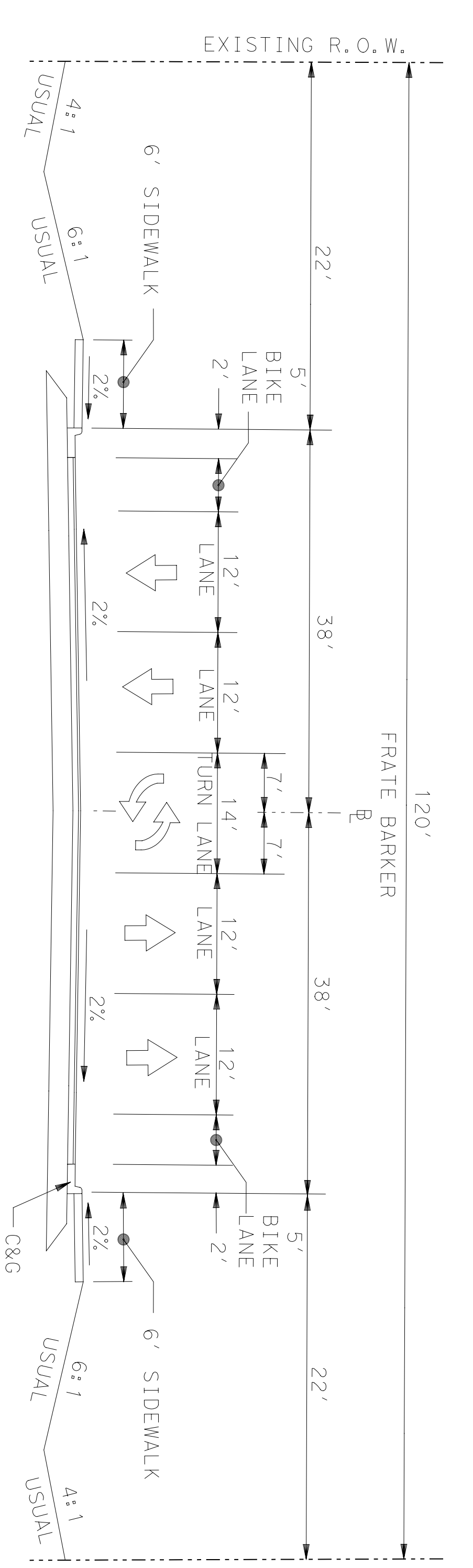
TYPICAL SECTIONS



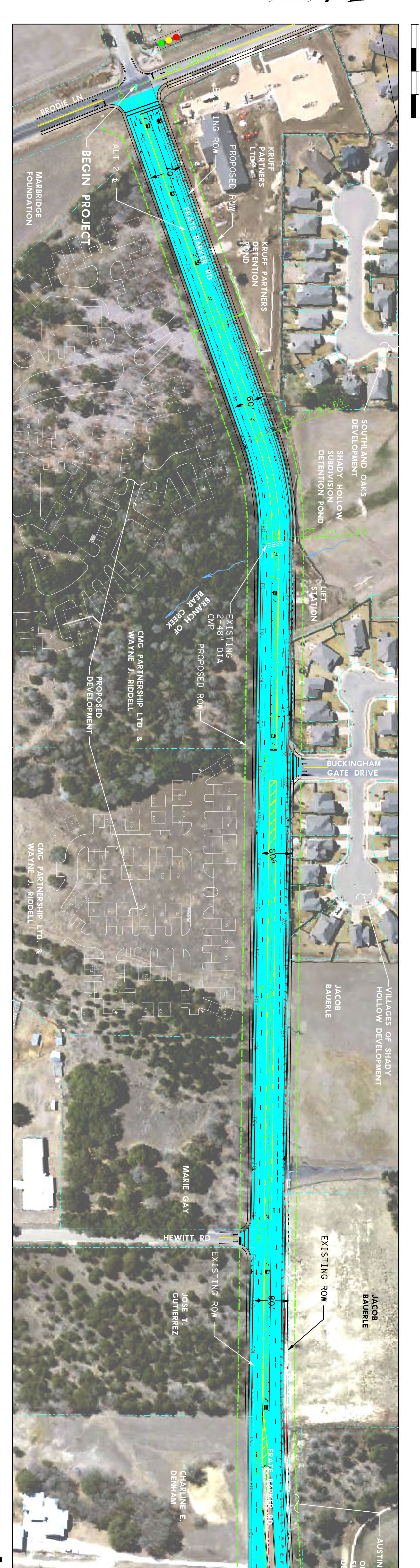
LEGEND

- UTILITY POLE
- 45" GAS LINE
- 36" SANDSTAR SEWER
- 24" FIBER OPTIC LINE
- 18" PAVEMENT
- 12" PROPOSED ROW
- BASELINE
- FLOW LINE
- PAVED AREA ALT 1
- PAVED AREA ALT 2
- PAVED AREA ALT 3

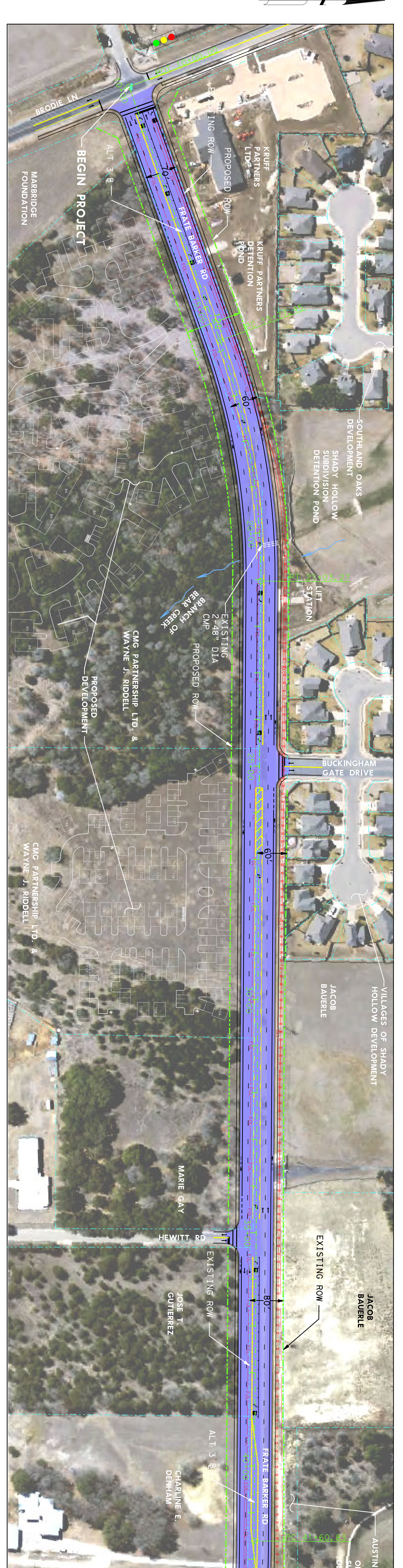
POSSIBLE RELOCATION



ALTERNATIVE ONE



ALTERNATIVE TWO



ALTERNATIVE THREE

INTERIM REVIEW ONLY
 FOR GENERAL REVIEW AND COMMENT ONLY
 FOR PERMITS, BIDDING OR CONSTRUCTION
 REVISIONS: F-1010, M. GARCIA
 DATE: 21-DEC-2007