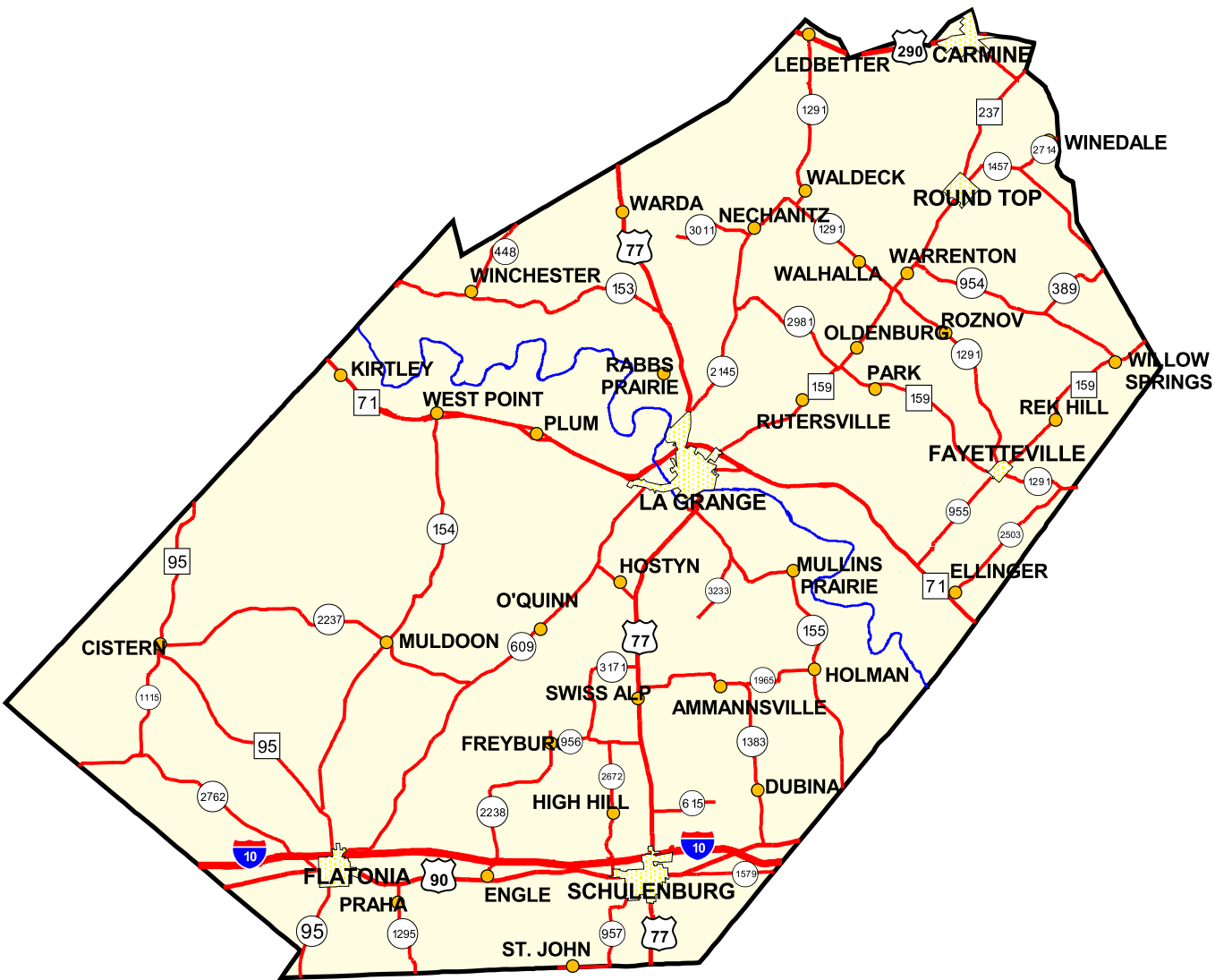
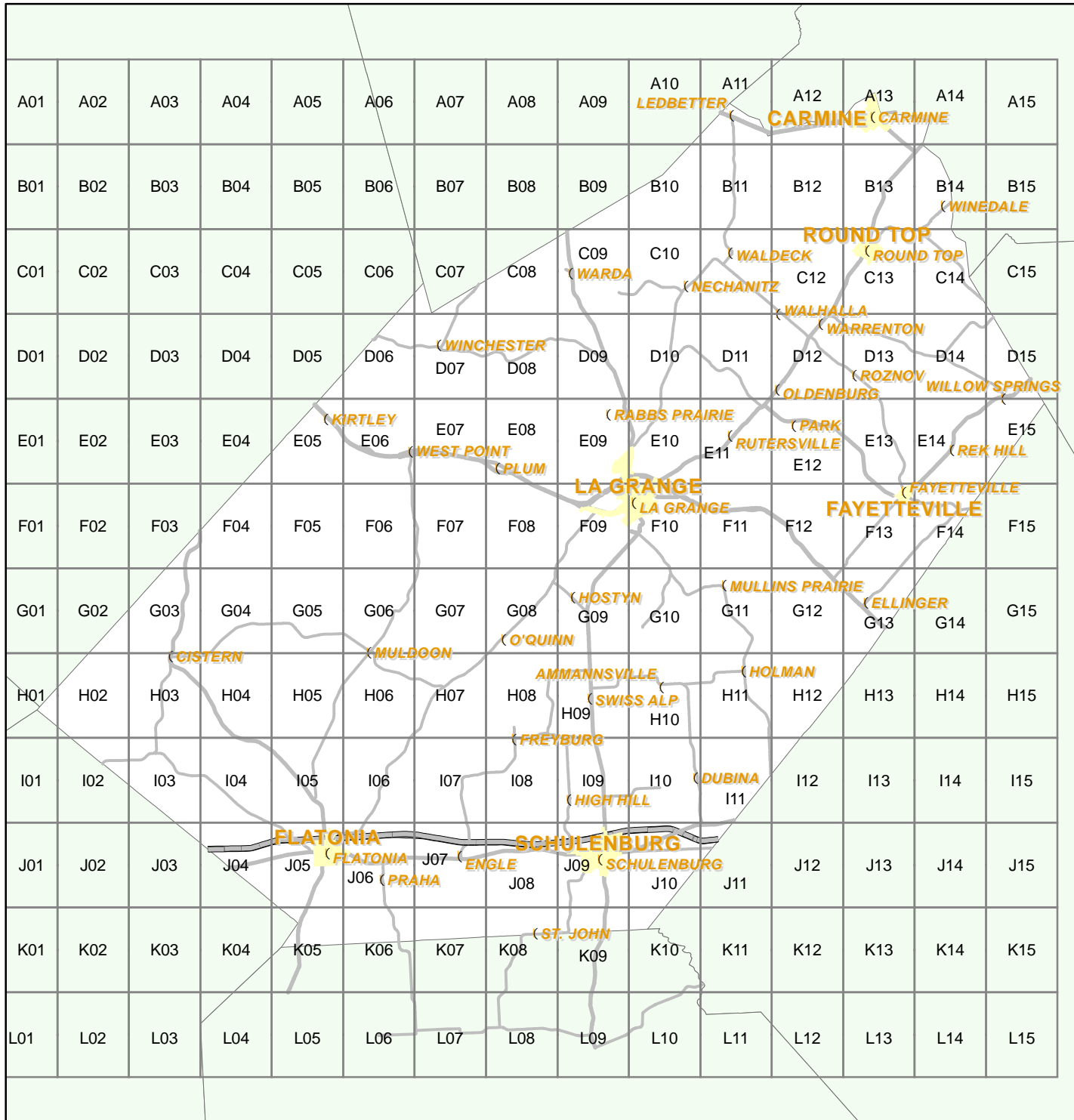


Fayette County Map Book



FAYETTE COUNTY TEXAS



Legend

- () communities
- Address
- [] Insets
- +— Railway
- City Limits
- County Boundaries
- Rivers/Streams

Fayette County Roads

- - - - - Driveway
- County Rd
- City St
- FM
- Frontage/Ramp
- IH
- - - - - Private
- US / State Hwy

Roads Outside Fayette County

- - - - - Driveway
- County Rd
- FM
- IH
- - - - - Private
- State Hwy
- US Hwy

Fayette County Mapbook Street Index

	STREET/ROAD NAME, POSTAL COMMUNITY	MAP GRID PAGE
N	3RD ALY, LA GRANGE	F10, La Grange 3
	ABBOTTS GROVE SCHOOL RD, LA GRANGE	H07, H08
	ABBOTTS GROVE SCHOOL RD, SCHULENBURG	H08
	ACE LN, LA GRANGE	F08, LaG W SH 71 #2
	ADAMCIK RD, WEIMAR	H11, I10, I11
	ADAMEK RD, SCHULENBURG	I09
	ADLAIE LOOP, FAYETTEVILLE	D11
	AGNES ST, SCHULENBURG	J09, Schulenburg 3
	AIRPORT RD, LA GRANGE	F08, F09, LaG W SH 71 #3
	ALBERS RD, LEDBETTER	C11
	ALBERS RD, ROUND TOP	C11
	ALEX LN, LA GRANGE	E09, F09, La Grange 2
	ALLEN RD, FLATONIA	H04, H05
N	ALLEY, LA GRANGE	F10, La Grange 3
	ALTHAUS RD, CARMINE	B13, B14
	ANCHOR RANCH LOOP, FLATONIA	F03, F04, G04, H04, I04
	ANDERS BOTTOM RD, LA GRANGE	G10, G11, H11
	ANDERS-DANIELS RD, LA GRANGE	E10
E	ANDERSON ST, SCHULENBURG	J09, Schulenburg 4
	ANDERSON ST, SCHULENBURG	J09, Schulenburg 2, Schulenburg 4, Schulenburg 5
	ANDREAS RD, ROUND TOP	B12, B13
	ANTON SALAS LOOP, LA GRANGE	G11, H11
	ARMSTRONG-DERRY RD, WAELDER	I03, J03
	ARNIM LN, FLATONIA	Flatonia 2, J05
	AUGSBURG AVE, CARMINE	A13, Carmine 2
	AUGUST ST, SCHULENBURG	J09, Schulenburg 5, Schulenburg 6
	AUSTIN ST, ELLINGER	Ellinger, G13
	AUSTIN ST, FLATONIA	Cistern, H03
E	AUSTIN ST, ROUND TOP	C13, Round Top
W	AUSTIN ST, ROUND TOP	C13, Round Top
	AVENUE A, SCHULENBURG	J09, Schulenburg 4
	AVENUE B, SCHULENBURG	J09, Schulenburg 4
	BAAR FARM LN, LA GRANGE	E08
	BABYLON LN, SCHULENBURG	J09, Schulenburg 5
	BACA LOOP, FLATONIA	J06
	BACA RD, FAYETTEVILLE	G12
	BALCONES LN, FLATONIA	J05
	BAR RANCH RD, WAELDER	H02, I02
	BARON RD, FAYETTEVILLE	E11, E12
	BARON RD, LA GRANGE	E11
	BARTA RD, FLATONIA	J06
	BARTON OAKS DR, SMITHVILLE	E05
	BARTONS CREEK RD, SMITHVILLE	E05
	BASCOME LN, CARMINE (WASHINGTON CO)	A12
	BASEBALL DIAMOND LOOP, SCHULENBURG	Ammannsville, H10
	BAUER RD, FAYETTEVILLE	D11, D12, E12, Oldenburg
	BAUER-RUMMEL RD, ROUND TOP	C13, Round Top
	BAUERSVILLE RD, FLATONIA	K05
	BAUMBACH RD, LA GRANGE	F11
	BAUMGARTEN RD, SCHULENBURG	J08, K08
	BAUMGARTEN ST, SCHULENBURG	J09, Schulenburg 5, Schulenburg 6
	BEAR CREEK RD, LA GRANGE	C09, C10, D09, D10
	BEDNAR LN, LA GRANGE	E09, E10, La Grange 2
	BELCIK LN, LA GRANGE	G11, H11
	BELL SETTLEMENT RD, LEDBETTER	B10, B11
E	BELL ST, FAYETTEVILLE	F13, Fayetteville 1
W	BELL ST, FAYETTEVILLE	F13, Fayetteville 1, Fayetteville 2
	BELOTA-WALLA RD, WEST POINT	E08, Plum 1
	BELT AVE, SCHULENBURG	J09, Schulenburg 4
	BEN LN, WEST POINT	F06
	BENDING RD, LA GRANGE	F09

Fayette County Mapbook Street Index

	STREET/ROAD NAME, POSTAL COMMUNITY	MAP GRID PAGE
	BENNIE LN, LEDBETTER	A11, Ledbetter
	BERGER RD, LA GRANGE	H09
	BERGER RD, SCHULENBURG	H09, H10
	BERNSHAUSEN RD, GIDDINGS	B10, C10
	BETHLEHEM CHURCH LN, LA GRANGE	Cozy Corner, G10
	BEYER-GRAY RD, WEIMAR	H12
	BIEGEL RD, FAYETTEVILLE	F12, F13
	BILLIMEK RD, SCHULENBURG	J10
	BIRD HOUSE HILL RD, SCHULENBURG	J10
	BITTNER RD, MULDOON	H06
	BLACK BEAR LN, LA GRANGE	Clear Lake Pines, D08
	BLACK JACK LN, LA GRANGE	G08
	BLACK ST, SCHULENBURG	J09, Schulenburg 5, Schulenburg 6
	BLANKENBURG LN, LA GRANGE	F09
E	BLASCHKE RD, SCHULENBURG	I07, I08
W	BLASCHKE RD, SCHULENBURG	I07
	BLOCK 14TH ST, MULDOON	G06, Muldoon
	BLOSSOM HILL RD, ROUND TOP	C13
	BLUEBONNET ST, CARMINE	A13, Carmine 2
	BLUFF VIEW CT, LA GRANGE	F10, La Grange 4, La Grange 5
E	BLUFF VIEW, LA GRANGE	F10, La Grange 4, La Grange 5
S	BLUFF VIEW, LA GRANGE	F10, La Grange 4, La Grange 5
W	BLUFF VIEW, LA GRANGE	F10, La Grange 4
	BLUME LN, LEDBETTER	A11
	BOEHNKE RD, MULDOON	F06, G05, G06
	BOHLMANN AVE, SCHULENBURG	J09, Schulenburg 2, Schulenburg 5
	BOHUSLAV RD, LA GRANGE	Ammansville, G10, G11, H10
	BOON LN, MULDOON	H06
	BORDOVSKY RD, LA GRANGE	F08, F09, LaG W SH 71 #2
	BOULTON CREEK RD, MULDOON	G06, G07, H07
	BRADBURRY ST, ELLINGER	Ellinger, G13
	BRAHM LOOP, LA GRANGE	D07, Winchester
	BRANDT RIVER BOTTOM RD, LA GRANGE	G11, G12
	BRANECKY RD, FLATONIA	J04
	BRENHAM ST, ELLINGER	Ellinger, G13
E	BRENHAM ST, LEDBETTER	A11, Ledbetter
W	BRENHAM ST, LEDBETTER	A11, Ledbetter
	BRIDGE VALLEY RD, LA GRANGE	F08, F09, LaG W SH 71 #2
	BROKEN BOW, LA GRANGE	Clear Lake Pines, D08
	BROWN RD, FLATONIA	H04, I03, I04
S	BROWN ST, LA GRANGE	F09, La Grange 4
	BRUCE ST, SCHULENBURG	J09, Schulenburg 6
	BRUEGGMANN LN, SCHULENBURG	I07
	BRUNN LN, CARMINE	A13, Carmine 2
	BRUNO RD, SCHULENBURG	H08, I08, I09
	BRUSHY RD, FAYETTEVILLE	F14
	BRYANT RD, SCHULENBURG	I08, J08
	BUCEK LN, SCHULENBURG	J08
	BUCEK ST, SCHULENBURG	J09, Schulenburg 4
	BUCK RUN DR, WAELDER	H02
	BUCKEYE CT, LA GRANGE	Country Club, F09
	BUCKEYE TRL, LA GRANGE	Country Club, F09
	BUCKHORN TRL, LA GRANGE	D08
	BUCKY RD, LA GRANGE	E10
	BURKE RD, FLATONIA	H05, I05, J05
	BURNSIDE RD, FAYETTEVILLE	E13, F13
	BUSH RD, WEST POINT	E06, E07, West Point
	BYBEE RD, ROUND TOP	C13, Round Top
	C H ALLEN RD, FAYETTEVILLE	E13
	CAMELBACK RD, LA GRANGE	C06, D06, D07, Winchester
	CAMP LONE STAR RD, LA GRANGE	Camp Lone Star, La Grange 5, F10
E	CAMP ST, LA GRANGE	F09, F10, La Grange 2, La Grange 3

Fayette County Mapbook Street Index

	STREET/ROAD NAME, POSTAL COMMUNITY	MAP GRID PAGE
W	CAMP ST, LA GRANGE	F09, La Grange 2, La Grange 4
	CARMEN CT, LA GRANGE	Country Club, F10
	CARMINE CEMETERY RD, CARMINE	A13, B12, B13, Carmine 2
	CARMINE LN, CARMINE	A13, Carmine 1
	CARROLL LN, LA GRANGE	F09, LaG W SH 71 #1
	CARTER LN, LA GRANGE	F11
	CATFISH LN, GIDDINGS	C09
	CATTLE TRAIL LN, LA GRANGE	G11, G12
	CEDAR CIR, LA GRANGE	E10, La Grange 1
	CEDAR CREEK DR, LA GRANGE	E10, La Grange 1
N	CEDAR ST, FLATONIA	Flatonia 2, J05
E	CEDAR ST, LA GRANGE	F10, La Grange 5
W	CEDAR ST, LA GRANGE	F10, La Grange 4, La Grange 5
	CELEBRATION ST, CARMINE	A13, Carmine 1, Carmine 2
	CENTENNIAL ST, CARMINE	A13, Carmine 1, Carmine 2
	CERNOSEK RD, LA GRANGE	F10
	CERNY AVE, SCHULENBURG	J09, Schulenburg 4
	CHAPPARAL RD, LA GRANGE	Chapparal, D10
	CHAPPEL ST, LEDBETTER	A11, Ledbetter
	CHARBA LN, FLATONIA	G04
	CHARCOAL COMPANY LN, MULDOON	H05, H06
	CHARCOAL RD, WAELDER (BASTROP CO)	H02
E	CHARLES ST, LA GRANGE	F10, La Grange 3
	CHERRY RD, FLATONIA	H05
	CHERRY RD, MULDOON	H05
	CHOVANEC RD, ELLINGER	G13
	CHRIS CT, LA GRANGE	Country Club, F09, F10
N	CHURCH ST, FAYETTEVILLE	F13, Fayetteville 1, Fayetteville 2
S	CHURCH ST, FAYETTEVILLE	F13, Fayetteville 1, Fayetteville 2
S	CINDY LN, LA GRANGE	F10, La Grange 3
	CINDY, LA GRANGE	Clear Lake Pines, D08
	CISTERN RD, FLATONIA (BASTROP CO)	G03
	CITZLER RD, LA GRANGE	D10, E10
	CLAIR CIR, WEST POINT	F06
	CLARK LN, SCHULENBURG	J09
	CLEAR LAKE DR, LA GRANGE	Clear Lake Pines, D08
	CLUB VIEW DR, LA GRANGE	Country Club, F09
	COCHRAN ST, MULDOON	G06, Muldoon
	COCKRILL LN, WAELDER	H02
	COLLEGE CIR, LA GRANGE	F10, La Grange 5
N	COLLEGE ST, LA GRANGE	F10, La Grange 3
S	COLLEGE ST, LA GRANGE	F10, La Grange 3, La Grange 5
	COLLEGE ST, SCHULENBURG	J09, Schulenburg 2, Schulenburg 4
	COLLINS ST, FLATONIA	Flatonia 2, J05
E	COLORADO SKY ST, ELLINGER	Ellinger, G13
W	COLORADO SKY ST, ELLINGER	Ellinger, G13
N	COLORADO ST, FLATONIA	Flatonia 1, J05
S	COLORADO ST, FLATONIA	Flatonia 3, J05
E	COLORADO ST, LA GRANGE	F10, La Grange 3, La Grange 4, La Grange 5
W	COLORADO ST, LA GRANGE	F09, F10, La Grange 4
	COLUMBUS HALL LN, FAYETTEVILLE	E14, F14
	COLUMBUS ST, ELLINGER	Ellinger, G13
	COMPANY FIELD RD, SCHULENBURG	I10
	CONCHO TRL, LA GRANGE	Chapparal, D10
	CONCHO, LA GRANGE	Clear Lake Pines, D08
	CONGRESS ST, LEDBETTER	A11, Ledbetter
	CONNIE ST, LA GRANGE	F09, F10, La Grange 4
	CONTECH RD, SCHULENBURG	J09, Schulenburg 4, Schulenburg 6
N	CONVERSE ST, FLATONIA	Flatonia 2, J05
S	CONVERSE ST, FLATONIA	Flatonia 4, J05
	COOK LN, FLATONIA	J07
	COPPERHEAD RD, LA GRANGE	C06, C07

Fayette County Mapbook Street Index

	STREET/ROAD NAME, POSTAL COMMUNITY	MAP GRID PAGE
	CORDES RD, ELLINGER	G13
	COTTON GIN RD, LA GRANGE	G11
	COTTONWOOD RD, LA GRANGE	E10, E11, Forest Hill East
	COUFAL RD, FAYETTEVILLE	E14
	COUNTRY CLUB CT, LA GRANGE	Country Club, F09
	COUNTRY CLUB DR, LA GRANGE	Country Club, La Grange 4, LaG W SH 71 #1, F09, F10
	COUNTRY WAY RD, SMITHVILLE	E05
E	COUNTY LINE RD, SCHULENBURG	K10
W	COUNTY LINE RD, SCHULENBURG	K06, K07, K08
	COUNTY ROAD 77D (LAVACA CO)	K09
	COUNTY ROAD 95E (LAVACA CO)	K05
	COUNTY ROAD 211 (LAVACA CO)	L10
	COUNTY ROAD 214 (LAVACA CO)	L09, L10
	COUNTY ROAD 215 (LAVACA CO)	L09, L10
	COUNTY ROAD 216 (LAVACA CO)	L10
	COUNTY ROAD 216A (LAVACA CO)	L10
	COUNTY ROAD 217 (LAVACA CO)	L10
	COUNTY ROAD 217A (LAVACA CO)	L10
	COUNTY ROAD 217B (LAVACA CO)	L10
	COUNTY ROAD 217C (LAVACA CO)	L10
	COUNTY ROAD 218 (LAVACA CO)	L10
	COUNTY ROAD 219 (LAVACA CO)	L09, L10
	COUNTY ROAD 220 (LAVACA CO)	L10
	COUNTY ROAD 221 (LAVACA CO)	K10, L09, L10
	COUNTY ROAD 221A (LAVACA CO)	K10
	COUNTY ROAD 221B (LAVACA CO)	K10
	COUNTY ROAD 222 (LAVACA CO)	K10
	COUNTY ROAD 222A (LAVACA CO)	K10
	COUNTY ROAD 223 (LAVACA CO)	K09, L09
	COUNTY ROAD 223A (LAVACA CO)	K09, K10
	COUNTY ROAD 224 (LAVACA CO)	L09
	COUNTY ROAD 225 (LAVACA CO)	K09
	COUNTY ROAD 226 (LAVACA CO)	K08, K09, L08
	COUNTY ROAD 227 (LAVACA CO)	K08, St John
	COUNTY ROAD 227A (LAVACA CO)	K08
	COUNTY ROAD 228 (LAVACA CO)	L08
	COUNTY ROAD 229 (LAVACA CO)	K09, L08, L09
	COUNTY ROAD 229A (LAVACA CO)	K09, L09
	COUNTY ROAD 230 (LAVACA CO)	L08
	COUNTY ROAD 231 (LAVACA CO)	L08
	COUNTY ROAD 232 (LAVACA CO)	L08, L09
	COUNTY ROAD 233 (LAVACA CO)	L09
	COUNTY ROAD 234A (LAVACA CO)	L09
	COUNTY ROAD 234B (LAVACA CO)	L08, L09
	COUNTY ROAD 235 (LAVACA CO)	L09
	COUNTY ROAD 239 (LAVACA CO)	L08
	COUNTY ROAD 240 (LAVACA CO)	L08, L09
	COUNTY ROAD 241 (LAVACA CO)	L08
	COUNTY ROAD 242 (LAVACA CO)	L08
	COUNTY ROAD 244 (LAVACA CO)	L07, L08
	COUNTY ROAD 245 (LAVACA CO)	L07
	COUNTY ROAD 245A (LAVACA CO)	L07
	COUNTY ROAD 246 (LAVACA CO)	L07
	COUNTY ROAD 247 (LAVACA CO)	L07, L08
	COUNTY ROAD 247A (LAVACA CO)	L07
	COUNTY ROAD 248 (LAVACA CO)	K07, L07
	COUNTY ROAD 249 (LAVACA CO)	K07
	COUNTY ROAD 250 (LAVACA CO)	K06, K07, L07
	COUNTY ROAD 251 (LAVACA CO)	K06, K07
	COUNTY ROAD 253 (LAVACA CO)	K07
	COUNTY ROAD 254 (LAVACA CO)	K06
	COUNTY ROAD 255 (LAVACA CO)	K06

Fayette County Mapbook Street Index

	STREET/ROAD NAME, POSTAL COMMUNITY	MAP GRID PAGE
	COUNTY ROAD 256 (LAVACA CO)	K05, K06
	COUNTY ROAD 257 (LAVACA CO)	K06
	COUNTY ROAD 257A (LAVACA CO)	K06
	COUNTY ROAD 258 (LAVACA CO)	K05
	COUNTY ROAD 259 (LAVACA CO)	K05
	COUNTY ROAD 261 (LAVACA CO)	K05, L06
	COUNTY ROAD 262 (LAVACA CO)	L06
	COUNTY ROAD 263 (LAVACA CO)	K06, L06
	COUNTY ROAD 264 (LAVACA CO)	L06
	COUNTY ROAD 265 (LAVACA CO)	L06, L07
	COUNTY ROAD 265A (LAVACA CO)	L06
	COUNTY ROAD 266 (LAVACA CO)	L06
	COUNTY ROAD 267 (LAVACA CO)	L06
	COUNTY ROAD 282 (LAVACA CO)	K05
	COUNTY ROAD 283 (LAVACA CO)	K05
	COUNTY ROAD 284 (LAVACA CO)	K04
	COUNTY ROAD 284A (LAVACA CO)	K04
	COUNTY ROAD 285 (LAVACA CO)	K04
	COUNTY ROAD 301 (LAVACA CO)	K06
	COUNTY ROAD 320 (LAVACA CO)	K05
	COUNTY ROAD 321 (LAVACA CO)	K06
	COUNTY ROAD 532A (LAVACA CO)	L09
	COUNTY ROAD 532AA (LAVACA CO)	L09
	COUNTY ROAD 532B (LAVACA CO)	L07
	COUNTY ROAD 532C (LAVACA CO)	L07
	COUNTY ROAD 532D (LAVACA CO)	L07
	COUNTY ROAD 532E (LAVACA CO)	L06
	COUNTY ROAD 957A (LAVACA CO)	L08
	COUNTY ROAD 957AA (LAVACA CO)	K08
	COUNTY ROAD 957B (LAVACA CO)	K08
	COUNTY ROAD 957C (LAVACA CO)	K08
	COUNTY ROAD 957D (LAVACA CO)	K08
	COUNTY ROAD 1295A (LAVACA CO)	L06, L07
	COUNTY ROAD 1295B (LAVACA CO)	K06, L06
	COWAN RD, FLATONIA	H04, I04
	COZY CORNER RD, LA GRANGE	Cozy Corner, G10
	COZY LN, LA GRANGE	E10, LaG SH 159
	CR 130, LEDBETTER (LEE CO)	A11
	CRAZY HORSE, LA GRANGE	Clear Lake Pines, D08
	CREAMER CREEK RD, LA GRANGE	Country Club, F09, G08, G09
	CREEKWOOD DR, SCHULENBURG	J09, Schulenburg 1
E	CROCKETT ST, LA GRANGE	F10, La Grange 4, La Grange 5
W	CROCKETT ST, LA GRANGE	F09, F10, La Grange 4
	CUMMINS CREEK WAY, ROUND TOP	C13
E	CYNTHIA LN, LA GRANGE	F10, La Grange 5
	DARDEN LOOP, FAYETTEVILLE	E14, E15
	DARILEK RD, FLATONIA	K06
	DAVIS RD, MULDOON	F06, G06
	DAYS END LN, ROUND TOP	C13
	DEAD END LN, LEDBETTER (WASHINGTON CO)	A11
	DEER HAVEN RD, CARMINE	A11, B11, B12
	DEER LOOP, LA GRANGE	Clear Lake Pines, D08
	DEER RUN DR, WAELDER	H02
	DELWIN LN, LA GRANGE	E11, Rutersville
	DEMEL AVE, SCHULENBURG	J09, Schulenburg 4
	DEMEL RD, SCHULENBURG	I10
	DHOOGUE DR, LA GRANGE	Clear Lake Pines, D08
S	DIERS LN, LA GRANGE	F09, La Grange 4
	DITTRICH RD, SCHULENBURG	I09
	DIXIELAND RV PARK LN, CARMINE	A13, Carmine 2
W	DOCEKAL, LA GRANGE	F09, La Grange 2
	DOE RUN DR, WAELDER	H01, H02

Fayette County Mapbook Street Index

	STREET/ROAD NAME, POSTAL COMMUNITY	MAP GRID PAGE
	DOGWOOD LN, LA GRANGE	F08
	DONNA ST, LA GRANGE	F09, F10, La Grange 4
	DOUBLE GATE LN, FLATONIA	J04
	DOUBLE LIVE OAKS LN, FLATONIA	I02
	DOZIER RD, FLATONIA	I03, I04
	DOZIER RD, WAELDER	I03
	DRESCHER LN, LA GRANGE	D10
	DRISDALE RD, WEST POINT	E08
	DRY CREEK CV, WAELDER	H02
	DUBINA-WEIMAR RD, WEIMAR	I11
	DUSTY LN, LEDBETTER (WASHINGTON CO)	A11
	DYER TRL, LA GRANGE	D10
	EAST AVE, SCHULENBURG	J09, Schulenburg 4
	EAST FORK RD, WEST POINT	F07, G07
E	EBLIN ST, LA GRANGE	F10, La Grange 3, La Grange 5
W	EBLIN ST, LA GRANGE	F10, La Grange 5
N	ECKEL ST, LA GRANGE	E10, F10, La Grange 2, La Grange 3
	EDGEWOOD LN, LA GRANGE	E10, La Grange 3
	EGYPT RD, LA GRANGE	E08, LaG W SH 71 #3
	EHLER-GRASSHOFF RD, FLATONIA	I06
	EHLER-GRASSHOFF RD, SCHULENBURG	I06, I07
	EHLINGER CHURCH LN, FAYETTEVILLE	F14, G14
	EHLINGER-BECKER RD, FAYETTEVILLE	G13, G14
E	EIGHTH ST, FLATONIA	Flatonia 1, Flatonia 2, J05
W	EIGHTH ST, FLATONIA	Flatonia 1, J05
	EILERS ST, SCHULENBURG	J09, Schulenburg 1, Schulenburg 2
E	ELEVENTH ST, FLATONIA	Flatonia 2, J05
N	ELLA LN, LA GRANGE	F10, La Grange 3
S	ELLINGER RD, LA GRANGE	F10, La Grange 3, LaG E SH 71 #1
	ELM CREEK RD, WAELDER	H02, I02
S	ELM ST, FLATONIA	Flatonia 2, Flatonia 4, J05
	ELO LN, LA GRANGE	F08, G08
	EMIL RD, LA GRANGE	C07, D07, Winchester
	EMMA ST, SCHULENBURG	J09, Schulenburg 2, Schulenburg 4
	ENGLE CUTOFF RD, SCHULENBURG	J07
	EVERETT LN, FLATONIA	H05
W	FAIR GROUNDS RD, LA GRANGE	E09, La Grange 1
	FAIR PARK RD, FLATONIA	Flatonia 3, J05
N	FAIRES ST, FLATONIA	Flatonia 1, J05
S	FAIRES ST, FLATONIA	Flatonia 1, Flatonia 3, J05
	FALDYN LN, FAYETTEVILLE	E13
	FALKE-HEINRICH RD, SCHULENBURG	H09, I09
E	FANNIN ST, LA GRANGE	F09, F10, La Grange 2, La Grange 3, La Grange 4
W	FANNIN ST, LA GRANGE	F09, La Grange 4
	FAREK-LOTH RD, FLATONIA	I06
	FAREK-LOTH RD, SCHULENBURG	I06, I07
	FATHER ANDERS LOOP, WAELDER	H02, H03, I02
	FAWN DR, WAELDER	H02
E	FAYETTE ST, ELLINGER	Ellinger, G13
W	FAYETTE ST, ELLINGER	Ellinger, G13
E	FAYETTE ST, FAYETTEVILLE	F13, Fayetteville 1, Fayetteville 2
W	FAYETTE ST, FAYETTEVILLE	F13, Fayetteville 1, Fayetteville 2
	FAYETTEVILLE FARMS RD, FAYETTEVILLE	E13
E	FIFTH ST, FLATONIA	Flatonia 3, Flatonia 4, J05
W	FIFTH ST, FLATONIA	Flatonia 3, J05
	FIFTH ST, LA GRANGE	E08, Plum 1
	FIFTH ST, MULDOON	G06, H06, Muldoon
	FINKE RD, CARMINE	B13
	FINKE RD, ROUND TOP	B13
	FIRESIDE LN, LA GRANGE	E10, La Grange 3
E	FIRST ST, FLATONIA	Flatonia 4, J05
W	FIRST ST, FLATONIA	Flatonia 3, J05

Fayette County Mapbook Street Index

	STREET/ROAD NAME, POSTAL COMMUNITY	MAP GRID PAGE
N	FIRST ST, MULDOON	G06, H06, Muldoon
S	FIRST ST, MULDOON	H06, Muldoon
	FISCHER RD, LEDBETTER	A10, A11, B10, B11
	FIVE MILE CREEK RD, FLATONIA	Flatonia 1, I05, J05
	FLATONIA AIRFIELD LN, FLATONIA	J06
E	FLORENCE ST, LA GRANGE	F10, La Grange 3
	FLORIDA CHAPEL RD, FAYETTEVILLE	C13, D13
	FLORIDA CHAPEL RD, ROUND TOP	C13
	FLOYD LN, ROUND TOP	B12
	FM 1115, FLATONIA	H03, I03
	FM 1115, WAELDER	I02, I03
	FM 1291 (COLORADO CO)	F14
N	FM 1291, FAYETTEVILLE	D12, D13, E13, F13, Fayetteville 1
S	FM 1291, FAYETTEVILLE	F13, F14
	FM 1291, LEDBETTER	A11, B11, C11, Ledbetter
E	FM 1291, ROUND TOP	D12
W	FM 1291, ROUND TOP	C11, C12, D12, Walhalla
	FM 1295, FLATONIA	J06, K06, Praha
	FM 1295 (LAVACA CO)	K06, L06, L07
	FM 1383, LA GRANGE	Ammannsville, H09, H10
	FM 1383, SCHULENBURG	H09, H10, I10, I11, J11
	FM 1383, WEIMAR	I10, I11
	FM 1457, ROUND TOP	B13, C13, C14, Round Top
	FM 1482, GIDDINGS	C09, Warda
	FM 153, LA GRANGE	Clear Lake Pines, Post Oak Rd, Winchester, D06, D07, D08, D09
	FM 154, FLATONIA	H05, I05
N	FM 154, MULDOON	F07, G06, G07, Muldoon
S	FM 154, MULDOON	G06, H05, H06, Muldoon
	FM 154, WEST POINT	E06, F06, F07, West Point
	FM 155, LA GRANGE	Country Club, Cozy Corner, F10, G10, G11, H11
	FM 155, WEIMAR	H11, I11
	FM 1579, SCHULENBURG	J10
	FM 1579, WEIMAR	J10, J11
	FM 1965, LA GRANGE	H10, H11
	FM 1965, WEIMAR	H11
	FM 2145, LA GRANGE	C10, D10, E10, Chapparral, LaG N US 77
	FM 2145, LEDBETTER	C10, C11
	FM 2237, FLATONIA	Cistern, G04, H03, H04
E	FM 2237, MULDOON	G06, H06, H07, Muldoon
W	FM 2237, MULDOON	G04, G05, G06, Muldoon
	FM 2238, SCHULENBURG	Engle, I07, I08, J07
	FM 2436, LA GRANGE	G08, G09
	FM 2503, ELLINGER	Ellinger, G13
	FM 2503, FAYETTEVILLE	F13, F14, G13
	FM 2672, SCHULENBURG	H09, I09, J09, High Hill, Schulenburg 1
	FM 2714, ROUND TOP	B14, C14
	FM 2762, FLATONIA	Flatonia 1, I03, I04, J04, J05
	FM 2762, WAELDER	I03
	FM 2981, FAYETTEVILLE	D11, E11
	FM 2981, LA GRANGE	Chapparral, D10, D11
	FM 3011, LA GRANGE	C09, C10
	FM 3171, SCHULENBURG	H08, H09
	FM 3233, LA GRANGE	Cozy Corner, G10
	FM 389, FAYETTEVILLE	D14, D15
	FM 389, ROUND TOP	D14
	FM 448, LA GRANGE	C07, D07, Winchester
E	FM 532 (LAVACA CO)	K10, K11, L09, L10
	FM 532 (LAVACA CO)	L06, L07, L08, L09
	FM 609, FLATONIA	Flatonia 2, I06, J05, J06
	FM 609, LA GRANGE	F08, F09, G08, H07, H08, LaG W SH 71 #1
N	FM 609, MULDOON	H07
S	FM 609, MULDOON	H06, H07, I06

Fayette County Mapbook Street Index

	STREET/ROAD NAME, POSTAL COMMUNITY	MAP GRID PAGE
	FM 615, SCHULENBURG	I09, I10
	FM 954, FAYETTEVILLE	D13, D14, D15
	FM 954, ROUND TOP	D12, D13
	FM 955, FAYETTEVILLE	F12, F13, G12, Fayetteville 2
	FM 956, SCHULENBURG	H08, H09, I08
	FM 957 (LAVACA CO)	K08, L08
	FM 957, SCHULENBURG	J09, K08, K09, Schulenburg 5, St John
	FORDTRAND ST, ELLINGER	Ellinger, G13
	FOREST HILL EAST RD, LA GRANGE	E10, E11, Forest Hill East
	FOREST TRL, LA GRANGE	Clear Lake Pines, D08
	FOSTERS CREEK RD, SCHULENBURG	J09, Schulenburg 1
E	FOURTH ST, FLATONIA	Flatonia 4, J05
W	FOURTH ST, FLATONIA	Flatonia 3, Flatonia 4, J05
	FRANCES RD, LA GRANGE	E08
	FRANK RD, LA GRANGE	F08, G08
	FRANK VACEK LN, SCHULENBURG	J10
E	FRANKLIN ST, FAYETTEVILLE	F13, Fayetteville 1, Fayetteville 2
W	FRANKLIN ST, FAYETTEVILLE	F13, Fayetteville 2
N	FRANKLIN ST, LA GRANGE	F09, F10, La Grange 2, La Grange 4
S	FRANKLIN ST, LA GRANGE	F10, La Grange 4, La Grange 5
	FRENZEL RD, ROUND TOP	C11, D11
	FREYBURG HALL RD, SCHULENBURG	I07, I08
	FREYBURG STORE RD, SCHULENBURG	I07
	FREYBURG-ENGLE RD, SCHULENBURG	I07, J07
	FRIEDRICH LN, SCHULENBURG	I07
	FRIO ST, LA GRANGE	D07, Winchester
	FRITSCH RD, LA GRANGE	E11, Rutersville
	FRITSCH RD, SMITHVILLE	D06, E06
	FROELICH LN, FAYETTEVILLE	E13
E	FRONT ST, LA GRANGE	D07, Winchester
W	FRONT ST, LA GRANGE	D07, Winchester
E	FUCHS RD, CARMINE	A13, A14, B13, Carmine SE
W	FUCHS RD, CARMINE	B13, Carmine SE
	GAME WARDEN RD, FAYETTEVILLE	D13
	GANSKY RD, SCHULENBURG	I08, I09
	GARBADE LN, FLATONIA	Flatonia 2, J05
	GARRETT PARK, LA GRANGE	F09, La Grange 4
	GEBERT RD, MULDOON	H07
	GEBERT RD, SCHULENBURG	H07, I07
	GEBHARD RD, FAYETTEVILLE	D13, D14
	GEBHARD RD, ROUND TOP	D14
	GEORGE RD, LA GRANGE	Cozy Corner, F10, G10
	GERLAND-WAGNER RD, CARMINE	A13, A14
	GIDDINGS ST, LA GRANGE	D07, Winchester
	GIESE LN, LA GRANGE	C09
	GOEBEL RD, FAYETTEVILLE	D14
	GOEBEL STORE LN, SMITHVILLE	D06
	GOEHRING RD, LEDBETTER	A11, B10, B11, C10, C11
	GOLDEN VALLEY LN, LA GRANGE	E09, F09, LaG W SH 71 #2
	GOSCH LN, FLATONIA	H04
	GRANDE DR, LA GRANGE	G10
	GRASSHOFF LN, SCHULENBURG	J09
	GRAY LN, LA GRANGE	D09, D10
	GREASY BEND, SMITHVILLE (BASTROP CO)	D06
	GREEN MEADOW LN, FLATONIA	H03
	GREENS CREEK RD, GIDDINGS	B10
	GREENS CREEK RD, LEDBETTER	B10, B11, C11
	GREENSPOINTE AVE, LA GRANGE	E10, La Grange 3
	GROVELAND TRL, SMITHVILLE	F05
	GROVER ST, ELLINGER	Ellinger, G13
E	GUADALUPE ST, LA GRANGE	F09, F10, La Grange 2, La Grange 3, La Grange 4
W	GUADALUPE ST, LA GRANGE	F09, La Grange 4

Fayette County Mapbook Street Index

	STREET/ROAD NAME, POSTAL COMMUNITY	MAP GRID PAGE
W	GUENTHER LN, LA GRANGE	F10
	GUENTHER RD, LA GRANGE	F10, G09, G10
	GUETTERMANN EHLE RD, MULDOON	H07, H08
	GUETTERMANN EHLE RD, SCHULENBURG	H08
E	GUY ST, LA GRANGE	F10, La Grange 3
N	HACKBERRY ST, FLATONIA	Flatonia 2, J05
	HACKEMACK RD, ROUND TOP	C13
	HAJOVSKY RD, LA GRANGE	H11
	HALAMICEK LOOP, FAYETTEVILLE	D13
	HALSTEDT RD, LA GRANGE	F11, F12, LaG E SH 71 #3
	HANACEK LN, LA GRANGE	F09, La Grange 2, La Grange 4, LaG W SH 71 #1
	HARDCASTLE LN, LA GRANGE	E11
	HARMS RD, LA GRANGE	E10, E11
	HAROLD RD, WAELDER	H02
	HARTFIELD RD, ROUND TOP	C12, C13, D12
	HATTERMANN RD, LA GRANGE	F11
N	HAUPTSTRASSE ST, CARMINE	A13, Carmine 1, Carmine 2
S	HAUPTSTRASSE ST, CARMINE	A13, Carmine 2
	HAUSMANN CROSSOVER RD, LA GRANGE	F09
	HAUSMANN GIN RD, LA GRANGE	F09, F10, G10
	HAVELKA LN, LA GRANGE	G09
	HAVEMANN RD, CARMINE	B14
	HAVERMANN LN, SCHULENBURG	H08
	HAW CREEK RD, FAYETTEVILLE	D14, E13, E14
	HEINRICH ST, SCHULENBURG	J09, Schulenburg 3
N	HEINTZE ST, LA GRANGE	E10, F10, La Grange 3
	HELMCAMP RD, WEIMAR	I11
E	HELTER ST, LA GRANGE	E10, F10, La Grange 2, La Grange 3
	HENDERSON LN, SCHULENBURG	J09
	HENNIGER LN, FAYETTEVILLE	D15
	HERDER AVE, SCHULENBURG	J09, Schulenburg 4, Schulenburg 6
	HERITAGE ST, CARMINE	A13, Carmine 2
	HERMAN LN, FLATONIA	I05
	HERMIS RD, SCHULENBURG	J08, J09
	HERTEL RD, SCHULENBURG	I09, J09
	HERZIK RD, SCHULENBURG	I09
	HI DRIVE DAM, LA GRANGE	Clear Lake Pines, D08
	HIGH HILL CREEK RD, LA GRANGE	E10, F10
	HIGH HILL RD, SCHULENBURG	High Hill, I09
	HIGHLAND TRL, LA GRANGE	D08
	HILDEBRANDT RD, COLUMBUS	G13
	HILLJE AVE, SCHULENBURG	J09, Schulenburg 2, Schulenburg 5
	HILLS RD, CARMINE	A12, B12, B13
N	HINZE RD, CARMINE	A13, A14, B14, Carmine SE
S	HINZE RD, CARMINE	B14, Carmine SE
	HOLLAS LN, WEIMAR	I11
E	HOLLMANN ST, ELLINGER	Ellinger, G13
W	HOLLMANN ST, ELLINGER	Ellinger, G13
	HOLLOWAY AVE, LA GRANGE	F09, LaG W SH 71 #1
	HOLSTEIN RD, MULDOON	G05
	HOLUB LN, LA GRANGE	E11
	HOLUB RD, SCHULENBURG	I09, I10, J10
N	HORTON ST, LA GRANGE	E09, E10, F10, La Grange 2, La Grange 3
	HOUSTON ST, LA GRANGE	D07, Winchester
	HRANICKY RD, SCHULENBURG	J07, J08
	HRBACEK ST, LA GRANGE	E10, La Grange 1, La Grange 3
	HUDEC RD, WEIMAR	H12, I12
N	HUDSON ST, FLATONIA	Flatonia 1, J05
S	HUDSON ST, FLATONIA	Flatonia 3, J05
	HUELSEBUSCH RD, LA GRANGE	E08, F08, LaG W SH 71 #2, LaG W SH 71 #3
	HUENEFELD LN, ROUND TOP	C12
	HUMBLE LN, LA GRANGE	C09

Fayette County Mapbook Street Index

	STREET/ROAD NAME, POSTAL COMMUNITY	MAP GRID PAGE
	HUMPLIK LN, SCHULENBURG	J09, J10
	HUNT LN, WAELDER	I03
	HURLOCK RD, MULDOON	F04, G04
	HUSER BLVD, SCHULENBURG	J09, Schulenburg 3
E	IH 10 FR, FLATONIA	Flatonia 1, Flatonia 2, J05
W	IH 10 FR, FLATONIA	Flatonia 1, J04, J05, J06, J07
E	IH 10 FR, SCHULENBURG	J09, J10, Schulenburg 3
W	IH 10 FR, SCHULENBURG	J06, J07, J08, J09, Schulenburg 1, Schulenburg 2, Schulenburg 3
	IH 10 REST AREA, FLATONIA	J04
E	IH 10, FLATONIA	Flatonia 1, Flatonia 2, J05, J06
W	IH 10, FLATONIA	Flatonia 1, J04, J05
E	IH 10, SCHULENBURG	J09, J10, Schulenburg 3
W	IH 10, SCHULENBURG	J06, J07, J08, J09, Schulenburg 1, Schulenburg 2, Schulenburg 3
W	IH 10, WEIMAR	J10, J11
	INDEPENDENCE ST, CARMINE	A13, Carmine 1
	J A GREEN ST, SCHULENBURG	J09, Schulenburg 5
	JACKSON RD, LA GRANGE	F08, LaG W SH 71 #3
N	JACKSON ST, LA GRANGE	F09, F10, La Grange 2, La Grange 4, La Grange 5
S	JACKSON ST, LA GRANGE	F10, La Grange 5
	JACOB DR, CARMINE	A13
	JAHN LN, SCHULENBURG	J09, J10
	JALUFKA LN, SCHULENBURG	J07
	JAMES AVE, SCHULENBURG	J09, Schulenburg 2, Schulenburg 5
	JANCA SHADE RD, FLATONIA	G02, G03
	JANDA LN, LA GRANGE	G09
	JANICEK LN, FAYETTEVILLE	D14
	JANIS ST, LA GRANGE	F09, F10, La Grange 4
	JANSSEN LN, LA GRANGE	E10, LaG SH 159
	JARES LN, FLATONIA	J06
E	JARMON ST, ELLINGER	Ellinger, G13
W	JARMON ST, ELLINGER	Ellinger, G13
	JASTER RD, ROUND TOP	B12, B13, Round Top NW
	JEAN DR, LA GRANGE	E10, La Grange 1
	JEDDO RD, FLATONIA	Cistern, G03, H03
	JEDDO RD, WAELDER	H02, H03
N	JEFFERSON ST, LA GRANGE	E09, E10, F09, F10, La Grange 1, La Grange 2, La Grange 4, LaG N US 77
S	JEFFERSON ST, LA GRANGE	F10, La Grange 4, La Grange 5
	JEROME RD, SCHULENBURG	K08
	JIMMIE ST, LA GRANGE	F09, F10, La Grange 4
	JOCHEN LN, SCHULENBURG	I07
	JOE COLE LN (BASTROP CO)	E04
	JOE HOEFFER CIR, LA GRANGE	F09, La Grange 2
	JOHN ZUROVEC LN, FLATONIA	G03
	JOHNSON RD, LA GRANGE	F10, F11
	JOINER RD, LA GRANGE	F11, LaG E SH 71 #3
	JOSIE LN, FAYETTEVILLE	E14
	JURECKA RD, FAYETTEVILLE	F12, F13
	JUREK LN, FLATONIA	Flatonia 2, J05
	JURICA RD, SCHULENBURG	J07, K07
	JURK RD, GIDDINGS	C09
	JUSTICE RD, WEST POINT	E07, West Point
	JZJ LN, LA GRANGE	Clear Lake Pines, D08
	KAASE CEMETERY RD, SCHULENBURG	H08
	KAINER RD, SCHULENBURG	J07, J08
	KALLUS RD, LA GRANGE	G09
	KALLUS ST, SCHULENBURG	J09, Schulenburg 5, Schulenburg 6
	KANA RD, LA GRANGE	G10
	KASMIERSKY RD, FAYETTEVILLE	F13, G13
	KASPER ST, LA GRANGE	D07, Winchester
	KEILERS LN, ROUND TOP	C13
	KELLETT AVE, SCHULENBURG	J09, Schulenburg 4, Schulenburg 6
N	KEMPLON RD, SCHULENBURG	Engle, J07

Fayette County Mapbook Street Index

	STREET/ROAD NAME, POSTAL COMMUNITY	MAP GRID PAGE
	KERR ST, MULDOON	G06, Muldoon
N	KESSLER AVE, SCHULENBURG	J09, Schulenburg 3, Schulenburg 4
S	KESSLER AVE, SCHULENBURG	J09, Schulenburg 4, Schulenburg 6
	KESSLER RD, LEDBETTER	C11
	KEUPER AVE, SCHULENBURG	J09, Schulenburg 3, Schulenburg 4
	KIEKE RD, CARMINE	B14
	KILLIAN RD, LA GRANGE	D06
	KIRKHAM RD, LA GRANGE	D06, D07
N	KIRTLEY RD, SMITHVILLE	E05, E06, Kirtley
S	KIRTLEY RD, SMITHVILLE	E05, Kirtley
	KITCHEN LN, FAYETTEVILLE	F12, G12
	KLATT RD, CARMINE	B14
	KLAUS RD, ROUND TOP	C14, D14
	KLEKAR-GIN RD, FLATONIA	J06, J07
	KLEKAR-GIN RD, SCHULENBURG	Engle, J07
	KLESEL RD, SCHULENBURG	J09, Schulenburg 6
	KLESEL ST, SCHULENBURG	J09, Schulenburg 6
	KLIMEK RD, FAYETTEVILLE	E14, E15, F14
	KNAPE RD, LA GRANGE	G08, G09, H08, H09
	KNEIP RD, ROUND TOP	C13
N	KNEZEK RD, FLATONIA	J06
S	KNEZEK RD, FLATONIA	J06, Praha
	KOBERSKY LN, LA GRANGE	H11
	KOENIG LN, LA GRANGE	F10, La Grange 5
	KOETHER RD, CARMINE (WASHINGTON CO)	A12, A13
	KONETZKE LN, LA GRANGE	E10, E11, Forest Hill East
	KOVAR RD, FAYETTEVILLE	E14, E15, Rek Hill
	KRAMR RD, FAYETTEVILLE	F13
	KRAUSE RD, ROUND TOP	B13
	KREBS RD, FAYETTEVILLE	D15
	KREBSVILLE RD, FAYETTEVILLE	D15
	KRENEK RD, FAYETTEVILLE	G12, G13
	KRENEK-STRYK RD, SCHULENBURG	J07
	KRISCHKE RD, SCHULENBURG	High Hill, I08, I09
	KRUPALA LN, SCHULENBURG	K08
	KRUPPA RD, LA GRANGE	G09, G10
	KRUSE RD, FAYETTEVILLE	D14, D15
	KUBENKA LN, FLATONIA	J06, J07
	KYLESGATE RD, LA GRANGE	G09
N	LA GRANGE ST, FLATONIA	Flatonia 2, J05
S	LA GRANGE ST, FLATONIA	Flatonia 2, Flatonia 4, J05
E	LABADIE ST, LEDBETTER	A11, Ledbetter
W	LABADIE ST, LEDBETTER	A11, Ledbetter
	LADEWIG LN, SCHULENBURG	J07
	LADY BIRD LOOP, WEST POINT	E06
E	LAFAYETTE ST, LA GRANGE	F09, F10, La Grange 2, La Grange 3, La Grange 4
W	LAFAYETTE ST, LA GRANGE	F09, La Grange 4
	LAIRD RD, LA GRANGE	D10, D11
	LAIRD RD, ROUND TOP	D11
E	LAKE LN, LA GRANGE	F10, La Grange 3
	LAKEVIEW RD, FAYETTEVILLE	E13
	LANE POOL RD, LA GRANGE	Cozy Corner, F10, G10
	LANGDON RD, WEIMAR	J10
	LANGE RD, LEDBETTER	B11, B12, C12
	LARIET DR, WAELDER	H02
E	LAURIE LN, LA GRANGE	E10, F10, La Grange 3
	LEDBETTER OAK ST, LEDBETTER	A11, Ledbetter
	LEE OTTO LN, LA GRANGE	H09
N	LEE ST, LA GRANGE	E10, F10, La Grange 2
	LEGLER RD, LA GRANGE	E08, Plum 1
	LEONARD ST, MULDOON	G06, H06, Muldoon
	LEONHARDT RD, ROUND TOP	B13

Fayette County Mapbook Street Index

	STREET/ROAD NAME, POSTAL COMMUNITY	MAP GRID PAGE
	LESLIE RD, FAYETTEVILLE	E13, F12, F13
S	LESTER ST, LA GRANGE	F10, La Grange 3, La Grange 5
	LIDIAK RD, LA GRANGE	G09, G10
E	LINDERT ST, LA GRANGE	F10, La Grange 3
N	LIVE OAK ST, FAYETTEVILLE	F13, Fayetteville 1, Fayetteville 2
S	LIVE OAK ST, FAYETTEVILLE	F13, Fayetteville 2
E	LIVE OAK ST, LA GRANGE	F10, La Grange 5
W	LIVE OAK ST, LA GRANGE	F10, La Grange 4, La Grange 5
N	LIVE OAK ST, ROUND TOP	C13, Round Top
S	LIVE OAK ST, ROUND TOP	C13, Round Top
	LLOYD LN, SCHULENBURG	J09, Schulenburg 2
	LOEHR RD, LA GRANGE	Country Club, F10, F11, G11
N	LOGAN LN, LA GRANGE	F10, La Grange 3
	LONITA LN, WEST POINT	F06
	LOOKOUT DR, LA GRANGE	Country Club, F09
	LOOMIS LN, WEST POINT	F07
	LOUIS HERZIK RD, SCHULENBURG	Engle, J07
	LOWD ST, LA GRANGE	E08, Plum 1
E	LOWER LINE ST, LA GRANGE	F10, La Grange 4, La Grange 5
W	LOWER LINE ST, LA GRANGE	F09, F10, La Grange 4
	LUDWIG KAINER RD, SCHULENBURG	I09
	LUTHER HILL RD, LA GRANGE	Chapparral, D10
	LUTHER LN, CARMINE	A13, Carmine 1, Carmine 2
S	LYNNWOOD ST, LA GRANGE	F10, La Grange 5
	LYONS AVE, SCHULENBURG	J09, Schulenburg 4, Schulenburg 6
	MACH RD, LA GRANGE	G07, H07
	MACHALA LN, LA GRANGE	E08
N	MADISON ST, LA GRANGE	F09, F10, La Grange 2, La Grange 4
S	MADISON ST, LA GRANGE	F10, La Grange 4, La Grange 5
	MAEKER RD, FLATONIA	K05
E	MAIN ST, ELLINGER	Ellinger, G13
W	MAIN ST, ELLINGER	Ellinger, G13
E	MAIN ST, FAYETTEVILLE	F13, Fayetteville 1, Fayetteville 2
W	MAIN ST, FAYETTEVILLE	F13, Fayetteville 2
N	MAIN ST, LA GRANGE	F09, La Grange 2, La Grange 4
S	MAIN ST, LA GRANGE	F09, F10, La Grange 4
	MAIN ST, ROUND TOP	C13, Round Top
N	MAIN ST, SCHULENBURG	J09, Schulenburg 4, Schulenburg 5
S	MAIN ST, SCHULENBURG	J09, Schulenburg 4, Schulenburg 5
	MAKINSON RD, WEST POINT	E06, F06
	MANCHESTER ST, FLATONIA	Cistern, G03, H03
	MANUEL LOOP, LA GRANGE	E09
	MARBURGER LN, ROUND TOP	C12
	MARILYN'S LN, LA GRANGE	H10
E	MARKET ST, FAYETTEVILLE	F13, Fayetteville 1, Fayetteville 2
W	MARKET ST, FAYETTEVILLE	F13, Fayetteville 1, Fayetteville 2
N	MARKET ST, FLATONIA	Flatonia 2, J05
S	MARKET ST, FLATONIA	Flatonia 2, Flatonia 4, J05
	MARKWARDT RD, ROUND TOP	B13, B14
	MARTHA, LA GRANGE	Clear Lake Pines, D08
	MARTIN LN, LA GRANGE	E10
	MARTIN LUTHER KING ST, FLATONIA	Flatonia 2, J05
	MARTY RD, SCHULENBURG	J08
	MATULA AVE, SCHULENBURG	J09, Schulenburg 2
	MAURICE CUTOFF, FLATONIA	H03
	MAYER CEMETERY RD, ROUND TOP	C14
	MAYER RD, LA GRANGE	G07
	MAYNARD HALLMARK RD, FLATONIA	H03
	MAYNARD HALLMARK RD, WAELDER	H02, H03
	MAZUCH RD, WEIMAR	H10, H11
	MAZUREK RD, SCHULENBURG	I09
	MCCORMICK RD, FAYETTEVILLE	D11

Fayette County Mapbook Street Index

	STREET/ROAD NAME, POSTAL COMMUNITY	MAP GRID PAGE
	MCDANIEL LN, LA GRANGE	G10
	MCDUFFY LN, WEST POINT	E06, West Point
	MCINNIS LN, FAYETTEVILLE	E12
	MCNEAL ST, CARMINE	A13, Carmine 1
	MEADOW CREEK DR, SCHULENBURG	J09, Schulenburg 1
	MEADOW DR, SCHULENBURG	J09, Schulenburg 1
	MEADOW LN, LA GRANGE	E10, La Grange 2, La Grange 3
N	MECHANIC ST, FAYETTEVILLE	F13, Fayetteville 2
S	MECHANIC ST, FAYETTEVILLE	F13, Fayetteville 2
	MEDICAL PKWY, SCHULENBURG	J09, Schulenburg 4
	MEINERS RD, LEDBETTER	C11
	MELBA ST, SCHULENBURG	J09, Schulenburg 2, Schulenburg 3
	MEMORIAL HALL ST, LA GRANGE	D07, Winchester
	MENSIK RD, LA GRANGE	Ammannsville, H10
	MENSIK RD, SCHULENBURG	Ammannsville, H10, I10
	MERKEN RD, SCHULENBURG	Engle, J07
N	MESQUITE ST, FLATONIA	Flatonia 2, J05
S	MESQUITE ST, FLATONIA	Flatonia 2, Flatonia 4, J05
S	MEYER ST, LA GRANGE	F10, La Grange 5
	MICA-BARRIUM LN, FLATONIA	I05
	MICHALKE RD, SCHULENBURG	J08
	MIDDLE CREEK RD, SCHULENBURG	H09, H10, I09, I10
N	MIDDLE ST, FLATONIA	Flatonia 2, J05
S	MIDDLE ST, FLATONIA	Flatonia 2, Flatonia 4, J05
E	MILAM ST, LA GRANGE	F10, La Grange 4, La Grange 5
W	MILAM ST, LA GRANGE	F09, F10, La Grange 4
N	MILL ST, FLATONIA	Flatonia 1, J05
S	MILL ST, FLATONIA	Flatonia 1, Flatonia 3, J05
E	MILL ST, ROUND TOP	C13, Round Top
W	MILL ST, ROUND TOP	C13, Round Top
S	MILLER ST, LA GRANGE	F10, La Grange 3
	MINARCIK RD, NEW ULM	E15
	MISH MASH MALL LN, SCHULENBURG	J09, Schulenburg 3
	MOCCASIN TRL, LA GRANGE	Clear Lake Pines, D08
	MOCKINGBIRD RD, FLATONIA	H03
	MODE LN, LA GRANGE	F10, La Grange 5
	MOLLY LN, LA GRANGE	Country Club, F10
N	MONROE ST, LA GRANGE	F09, F10, La Grange 2, La Grange 4
S	MONROE ST, LA GRANGE	F10, La Grange 4, La Grange 5
	MOORE ST, MULDOON	G06, Muldoon
	MORGAN RD, LA GRANGE	E08, F08, LaG W SH 71 #3
E	MORRIS ST, LA GRANGE	F10, La Grange 3
	MOYE RD, CARMINE (WASHINGTON CO)	A12
	MR. TOM ST, LA GRANGE	F10, La Grange 4
	MUEHR RD, WEIMAR	J10
	MUELLER RD, LA GRANGE	D11, E10, E11
	MULBERRY CREEK RD, FLATONIA	J06, Praha
	MULBERRY ST, FLATONIA	Flatonia 2, J05
	MULDOON CEMETERIES LN, MULDOON	G06
	MULLINS PRAIRIE LOOP, LA GRANGE	F11, G11
	MUNKE RD, LA GRANGE	Cozy Corner, G10
	MUNN ST, ELLINGER	Ellinger, G13
	MUSKE-ULLRICH RD, CARMINE	B14
	MUZNY LN, LA GRANGE	E08, Plum 1
	NAGEL LN, ROUND TOP	C13, Round Top
	NANCY LN, WEST POINT	F06, F07
N	NASSAU RD, ROUND TOP	C14
S	NASSAU RD, ROUND TOP	C14, D14
	NECHANITZ RD, LEDBETTER	C11
	NEEDHAM RD, FLATONIA	H04
	NEUMANN RD, ROUND TOP	C14
	NIESNER RD, SCHULENBURG	H08

Fayette County Mapbook Street Index

	STREET/ROAD NAME, POSTAL COMMUNITY	MAP GRID PAGE
	NIKEL MICA RD, FLATONIA	I05
E	NINTH ST, FLATONIA	Flatonia 1, Flatonia 2, J05
W	NINTH ST, FLATONIA	Flatonia 1, J05
	NOAK RD, ROUND TOP	C13, C14
W	NORTH LINE ST, LA GRANGE	F09, La Grange 2
E	NORTH MAIN ST, FLATONIA	Flatonia 1, Flatonia 2, J05
W	NORTH MAIN ST, FLATONIA	Flatonia 1, Flatonia 3, J05
	NORTH ST, SCHULENBURG	J09, Schulenburg 2, Schulenburg 4
E	NORTHPOINTE AVE, LA GRANGE	E10, La Grange 2, La Grange 3
	NORTHPOINTE CIR, LA GRANGE	E10, La Grange 3
	NORTHWEST CIR, LA GRANGE	F09, La Grange 2
	NUECES ST, LA GRANGE	D07, Winchester
	OAK BEND, LA GRANGE	Country Club, F09
	OAK CT, LA GRANGE	Country Club, F09
	OAK HILL CEMETERY RD, FLATONIA	Flatonia 1, J05
	OAK RIDGE RD, LA GRANGE	E10, La Grange 1, La Grange 3
	OAK RUN LN, ROUND TOP	C13
E	OAK ST, LA GRANGE	F10, La Grange 3
	OAKLAND RD, SCHULENBURG	J09, J10, Schulenburg 4, Schulenburg 6
	OEDING LN, MULDOON	H07
	OHNHEISER-KAASE RD, LA GRANGE	H08
	OKRUHLIK RD, FLATONIA	K06
	OKRUHLIK RD, SCHULENBURG	K06
	OLD CATHOLIC CEMETERY LN, WEST POINT	E08
	OLD COLLEGE RD, LA GRANGE	E11, Rutersville
	OLD DUBINA LN, SCHULENBURG	I10, J10
E	OLD HALLETTSVILLE RD, FLATONIA	Flatonia 4, J05, J06, K06
W	OLD HALLETTSVILLE RD, FLATONIA	Flatonia 3, Flatonia 4, J05
W	OLD HWY 90 LOOP, SCHULENBURG	J09, Schulenburg 1
	OLD HWY 90 LOOP, SCHULENBURG	J09, Schulenburg 1, Schulenburg 5
	OLD LAKE RD (BASTROP CO)	E05
W	OLD LOCKHART RD, FLATONIA	F03, F04
	OLD LOCKHART RD, LA GRANGE	E08, F07, F08, LaG W SH 71 #3
W	OLD LOCKHART RD, MULDOON	F04, F05, F06
W	OLD LOCKHART RD, WEST POINT	F06
	OLD LOCKHART RD, WEST POINT	F06, F07, Plum SW
	OLD PARK RD, FAYETTEVILLE	E13
W	OLD PLUM HWY, LA GRANGE	E08, Plum 1
	OLD PLUM HWY, LA GRANGE	E08, E09, F09, LaG W SH 71 #1, LaG W SH 71 #2, LaG W SH 71 #3
E	OLD PLUM HWY, WEST POINT	E07, E08, Plum 1
E	OLD SH 71, LA GRANGE	F10, F11, LaG E SH 71 #2, LaG E SH 71 #3
	OLD SMITHVILLE RD, FLATONIA	H05, I05
N	OLD SMITHVILLE RD, MULDOON	F04, F05, G05
S	OLD SMITHVILLE RD, MULDOON	G05, H05
N	OLD SMITHVILLE RD, SMITHVILLE	E04, E05, F04, F05
E	OLD SPANISH TRL, FLATONIA	Flatonia 4, J05, J06
W	OLD SPANISH TRL, FLATONIA	Flatonia 3, J05
	OLD WAELDER RD, FLATONIA	J03, J04, J05
	OLLE LN, SCHULENBURG	I07
	ONCKEN RD, WEIMAR	H12
	OQUINN BRANCH RD, LA GRANGE	G08
	ORINE RD, LA GRANGE	F10, LaG E SH 71 #2
	OTTO LN, FLATONIA	K06, K07
	OTTO LN, LA GRANGE	Clear Lake Pines, D08
S	OVERBAY ST, LA GRANGE	F10, La Grange 3
	OWL CREEK RD, GIDDINGS	C09, Warda
	OWL CREEK RD, LA GRANGE	C09
	PAMPELL ST, LA GRANGE	D07, Winchester
E	PANORAMA DR, LA GRANGE	F09
W	PANORAMA DR, LA GRANGE	F09
	PANORAMA RD, LA GRANGE	F09
	PARK DR, LA GRANGE	Country Club, F09, F10

Fayette County Mapbook Street Index

	STREET/ROAD NAME, POSTAL COMMUNITY	MAP GRID PAGE
	PARK LN, FAYETTEVILLE	F13, Fayetteville 1
	PARK MEADOWS, FAYETTEVILLE	E12
	PARK PLACE, LA GRANGE	Country Club, F10
	PARK PRAIRIE RD, FAYETTEVILLE	E12
W	PARKER RD, FLATONIA	H05
E	PARKER RD, MULDOON	H05, H06, I06
	PARKERVILLE RD, MULDOON	G05, H05
	PARMA RD, SCHULENBURG	H10
E	PAULUS ST, SCHULENBURG	J09, Schulenburg 4
	PAULUS ST, SCHULENBURG	J09, Schulenburg 2, Schulenburg 4
	PAVLICA RD, FLATONIA	I04
E	PEARL ST, LA GRANGE	F09, F10, La Grange 2, La Grange 3
W	PEARL ST, LA GRANGE	F09, La Grange 2, La Grange 4
S	PECAN ST, FLATONIA	Flatonia 2, Flatonia 4, J05
E	PECAN ST, LA GRANGE	F10, La Grange 4, La Grange 5
W	PECAN ST, LA GRANGE	F10, La Grange 4
	PEELER RD, LA GRANGE	G08, H08
N	PENN ST, FLATONIA	Flatonia 1, J05
S	PENN ST, FLATONIA	Flatonia 1, Flatonia 3, Flatonia 4, J05
	PERSIMMON LN, LEDBETTER (WASHINGTON CO)	A12
	PESL RD, SCHULENBURG	I07
	PETERS RD, WEIMAR	I10, I11
	PETTER RAINOSEK LOOP, LA GRANGE	F09, G09
	PETTIT LN, SCHULENBURG	I08
	PIANO BRIDGE RD, SCHULENBURG	I10
	PIANO BRIDGE RD, WEIMAR	I10
	PIERCE ST, FAYETTEVILLE	F13, Fayetteville 2
	PIERCE ST, SCHULENBURG	J09, Schulenburg 5
	PIETSCH LN, LA GRANGE	C10
	PIETSCH-KAPPLER RD, LA GRANGE	D08, D09
	PILCHICK LOOP, LA GRANGE	D06
	PIN OAK BRANCH RD, GIDDINGS	C09
	PIN OAK CREEK LN, LA GRANGE	D06
	PIN OAK RD, MULDOON	H07
	PINE CIR, LA GRANGE	Clear Lake Pines, D08
	PINE LN, LA GRANGE	C09
	PINE RIDGE RD, LA GRANGE	E10, La Grange 1
	PINE SPRINGS RD, FLATONIA	I06, J06
	PINEVIEW, LA GRANGE	Clear Lake Pines, D08
	PINEY CREEK RD, LA GRANGE	C08, D08
	PITCH FORK RD, LA GRANGE	E09, F09
	PLUM ACRES LN, WEST POINT	F07, F08, Plum SW
	PLUM CHURCH RD, LA GRANGE	E08, Plum 1
	PLUM CHURCH RD, WEST POINT	E08, F07, F08, Plum SW
	PLUM CT, WEST POINT	F07, F08, Plum SW
	PLUM MAIN ST, WEST POINT	E08, Plum 1
	POKLUDA LN, FLATONIA	J05, K05
	POLASEK RD, LA GRANGE	F11, LaG E SH 71 #3
	POPP LN, SCHULENBURG	J08
	POST OAK LN, FAYETTEVILLE	F13, Fayetteville 1
	POST OAK POINT RD, NEW ULM (AUSTIN CO)	D15
	POST OAK RD, LA GRANGE	Chapparral, Post Oak Rd, D09, D10
	POWER PLANT RD, LA GRANGE	F12
	PRAIRIE ST, LA GRANGE	D07, Winchester
	PRAIRIE VALLEY RD, WEST POINT	E07
	PRAUSE LN, LA GRANGE	G08
	PRIHODA RD, FAYETTEVILLE	D15, E15
	PRIHODA RD, NEW ULM	E15
	PRIM RD (BASTROP CO)	E05
	PRIVATE ROAD 2006, SCHULENBURG (LAVACA CO)	K07, K08
	PRIVATE ROAD 2007, MOULTON (LAVACA CO)	K07
	PRIVATE ROAD 2009, SCHULENBURG (LAVACA CO)	K10

Fayette County Mapbook Street Index

	STREET/ROAD NAME, POSTAL COMMUNITY	MAP GRID PAGE
	PROPANE LN, LA GRANGE	F08, LaG W SH 71 #3
	PROSPECT RD, LEDBETTER	A11, Ledbetter
	PROTOTYPE RD, FLATONIA	Flatonia 1, J05
	PRUNE LN, LA GRANGE	F08, LaG W SH 71 #2
	PRIVATE ROAD 2005 (LAVACA CO)	L07
	PRIVATE ROAD 2006 (LAVACA CO)	K07, K08
	PRIVATE ROAD 2007 (LAVACA CO)	K07
	PRIVATE ROAD 2009 (LAVACA CO)	K10
	PVT RD 7709, GIDDINGS (LEE CO)	B09
	RABBS PRAIRIE RD, LA GRANGE	E09
	RACE TRACK RD, LA GRANGE	D09, Post Oak Rd
E	RADHOST SCHOOL RD, LA GRANGE	G09, G10, H10
W	RADHOST SCHOOL RD, LA GRANGE	G08, G09
	RAELEE RD, LA GRANGE	E08
	RAGSDALE RD, FLATONIA	I06
	RAILROAD ST, LA GRANGE	E08, Plum 1
	RANCH RD, LA GRANGE	Chapparral, D10
	RANGER DR, SCHULENBURG	J09, Schulenburg 6
	RAUCH RD, LA GRANGE	C10, D10, D11
	RAUDER RD, MULDOON	F04, G04
	RAWHIDE LN, LA GRANGE	Chapparral, D10
N	RAYMOND RD, LA GRANGE	D07
S	RAYMOND RD, LA GRANGE	D07
	RAYMOND-LEHMANN RD, LEDBETTER	A11
	RAYMOND LEHMANN LN, LEDBETTER (WASHINGTON CO)	A11, A12
	RED FOX RD, LA GRANGE	Clear Lake Pines, D08
	RED HOLLOW LN, SMITHVILLE	F04, F05
	REED CIR, LA GRANGE	E10, La Grange 2
E	REED ST, LA GRANGE	E10, La Grange 2
	REGENCY AVE, SCHULENBURG	J09, Schulenburg 4
	REINSCH RD, SMITHVILLE	D06
	REISS RD, WEST POINT	F07
	REITER RD, FLATONIA	F03
	REK HILL RD, FAYETTEVILLE	E14, F14, Rek Hill
S	REYNOLDS ST, LA GRANGE	F10, La Grange 3, La Grange 5
	RICHARD RD, LA GRANGE	Country Club, F10
	RICK RD, LA GRANGE	Clear Lake Pines, D08
	RIGHTMER LN, SCHULENBURG	J08
	RITA DR, LA GRANGE	Clear Lake Pines, D08
	RIVER BEND RD, SMITHVILLE	D06
	RIVER DR, LA GRANGE	F09, La Grange 4
N	RIVER ST, LA GRANGE	F09, La Grange 4
	RIVERSIDE DR, LA GRANGE	F09, LaG W SH 71 #1
N	RIVERVIEW, LA GRANGE	F09, La Grange 4
	ROBBINS CEMETERY RD, FLATONIA	G03
	ROCKY ACRES LN, LA GRANGE	E10, LaG N US 77
	ROCKY CREEK RD, LA GRANGE	E11, F10, F11, LaG E SH 71 #2
	ROENSCH ST, LA GRANGE	D07, Winchester
	ROGER ST, LA GRANGE	F09, F10, La Grange 4
	ROGERS TRL, LA GRANGE	D10
	ROHDE RD, ROUND TOP	C12, D12
E	ROITSCH LN, LA GRANGE	E10, F09, F10, La Grange 2, La Grange 3
	ROITSCH RD, LA GRANGE	H08
	ROITSCH RD, SCHULENBURG	H08
	ROLLING HILL CT, LA GRANGE	Country Club, F10
	ROLLING HILL DR, LA GRANGE	Country Club, F09, F10
	RONNIE RD, LA GRANGE	F10
	ROOK RD, WEST POINT	F07
	ROSANKY RD, FLATONIA	G03, H03
	ROSANKY RD, WAELDER	H03
	ROSE LN, FAYETTEVILLE	D13
	ROSE MAYER LOOP, LA GRANGE	F09, La Grange 2

Fayette County Mapbook Street Index

	STREET/ROAD NAME, POSTAL COMMUNITY	MAP GRID PAGE
N	ROSENBERG ST, LA GRANGE	F10, La Grange 3
	ROSS PRAIRIE CHURCH RD, FAYETTEVILLE	F13, F14
	ROUND TOP RD, CARMINE	A11, A12, B12
	ROUND TOP RD, ROUND TOP	B12, C12, C13
	ROY RD, FLATONIA	G04, H04
	ROZNOV RD, FAYETTEVILLE	D12, D13, E12
	RUDOLPH RD, FAYETTEVILLE	G12
	RUETHER RD, LA GRANGE	E11
N	RUSK ST, FAYETTEVILLE	F13, Fayetteville 2
S	RUSK ST, FAYETTEVILLE	F13, Fayetteville 2
	RUSSEK ST, SCHULENBURG	J09, Schulenburg 2
	RUTERSVILLE HILLS LN, LA GRANGE	E11
	SADIE LN, ROUND TOP	C14
	SAINT CHARLES ST, FLATONIA	Cistern, G03, H03
	SAINT JAMES CHURCH RD, WEST POINT	E07, F07
	SAINT JOHN RD, SCHULENBURG	J09, Schulenburg 5
	SAINT LOUIS ST, FLATONIA	Cistern, G03, H03
	SAINT MARKS PLACE, LA GRANGE	E09, E10
	SAINT MARYS CHURCH RD, ELLINGER	G13
	SAINT MARYS CHURCH RD, FAYETTEVILLE	G13
	SAINT MATTHEWS ST, CARMINE	A13, Carmine 1
	SALEM-FREYBURG RD, MULDOON	H06, H07, I07
	SALEM-FREYBURG RD, SCHULENBURG	I07
E	SALM ST, LA GRANGE	F10, La Grange 3
	SAMUEL ST, LEDBETTER	A11, Ledbetter
	SAND ROCK RD, LA GRANGE	E10, E11, Rutersville
	SANDY LN, FAYETTEVILLE	E14, Rek Hill
N	SARAH JO ST, LA GRANGE	E10, F10, La Grange 3
	SAUNDERS LN, LA GRANGE	D10
	SCHAEFFER LN, SCHULENBURG	I08
N	SCHERRER ST, LA GRANGE	F10, La Grange 2, La Grange 3
	SCHILHAB BOTTOM LOOP, SCHULENBURG	I07, I08
	SCHMIDT RD, ROUND TOP	C12, C13
	SCHOENBERG RD, CARMINE	A12
	SCHOENBERG RD, CARMINE (WASHINGTON CO)	A12
	SCHOENST RD, CARMINE	B12
	SCHOTT RD, LEDBETTER	B10
	SCHRAMM RD, LA GRANGE	D09
	SCHUBERT RD, LA GRANGE	D09, E09, Post Oak Rd
	SCHULLE RD, ROUND TOP	C13, D12, D13
	SCHULTZ AVE, SCHULENBURG	J09, Schulenburg 2, Schulenburg 5
	SCHULZE RD, MULDOON	H07, H08
	SCHUSTER RD, FAYETTEVILLE	D11
	SCHUSTER RD, LEDBETTER	C10, C11
	SCHUSTER RD, ROUND TOP	C11, D11
	SCHWARTZ ST, SCHULENBURG	J09, Schulenburg 4
N	SCOTT ST, FAYETTEVILLE	F13, Fayetteville 1, Fayetteville 2
S	SCOTT ST, FAYETTEVILLE	F13, Fayetteville 1, Fayetteville 2
	SCOTTS SCHOOL RD, FLATONIA	J05, K05
E	SECOND ST, FLATONIA	Flatonia 4, J05
W	SECOND ST, FLATONIA	Flatonia 3, Flatonia 4, J05
	SECOND ST, LA GRANGE	E08, Plum 1
	SECOND ST, MULDOON	G06, Muldoon
E	SEDAN RD, WEIMAR	H11, H12
W	SEDAN RD, WEIMAR	H11, I11
	SEIDEL RD, SCHULENBURG	I08, I09, J09
	SERBIN ST, LA GRANGE	D07, Winchester
E	SEVENTH ST, FLATONIA	Flatonia 1, Flatonia 2, J05
W	SEVENTH ST, FLATONIA	Flatonia 1, J05
	SEYDLER RD, LA GRANGE	G11, H11, H12
	SEYDLER RD, WEIMAR	H12
E	SH 159, FAYETTEVILLE	D15, E14, E15, F13, F14, Fayetteville 1, Rek Hill

Fayette County Mapbook Street Index

	STREET/ROAD NAME, POSTAL COMMUNITY	MAP GRID PAGE
W	SH 159, FAYETTEVILLE	E11, E12, E13, F13, Fayetteville 2
W	SH 159, LA GRANGE	E11
	SH 159, LA GRANGE	E10, E11, F10, Forest Hill East, La Grange 3, LaG SH 159, Ruttersville
W	SH 220 LOOP, LA GRANGE	E08, Plum 1
E	SH 220 LOOP, WEST POINT	E07, E08, Plum 1
N	SH 237, CARMINE	B13, B14, Carmine SE
S	SH 237, CARMINE	B13, Carmine SE
E	SH 237, FAYETTEVILLE	D11, D12, E11, Oldenburg
E	SH 237, ROUND TOP	D12, Oldenburg
N	SH 237, ROUND TOP	B13, C13, Round Top, Round Top NW
S	SH 237, ROUND TOP	C12, C13, D12, Warrenton
	SH 458 SPUR, CARMINE	A13, B13, B14, Carmine 2, Carmine SE
E	SH 543 LOOP, WEST POINT	E06, E07, West Point
W	SH 543 LOOP, WEST POINT	E06, West Point
E	SH 71 BYP, LA GRANGE	E09, E10, F10, La Grange 1, La Grange 2, La Grange 3, LaG E SH 71 #1, LaG SH 159
W	SH 71 BYP, LA GRANGE	E09, F09, La Grange 2, LaG W SH 71 #1
E	SH 71, ELLINGER	Ellinger, G13
W	SH 71, ELLINGER	Ellinger, G13
E	SH 71, FAYETTEVILLE	F12, G12
W	SH 71, FAYETTEVILLE	Ellinger, G12, G13
E	SH 71, LA GRANGE	F10, F11, F12, LaG E SH 71 #1, LaG E SH 71 #2, LaG E SH 71 #3
W	SH 71, LA GRANGE	E08, F08, F09, La Grange 4, LaG W SH 71 #1, LaG W SH 71 #2, LaG W SH 71 #3, Plum 1
E	SH 71, SMITHVILLE	E05, Kirtley
E	SH 71, WEST POINT	E06, E07, E08, West Point
W	SH 71, WEST POINT	E05, E06, West Point
	SH 92 SPUR, LA GRANGE	Country Club, F10
N	SH 95, FLATONIA	Cistern, Flatonia 1, F03, G03, H03, H04, I04, I05, J05
S	SH 95, FLATONIA	Flatonia 3, J05, K05
	SH 95 NORTH (LAVACA CO)	K05
	SHELBY LN, ROUND TOP	C12
	SHELLMAN LN, FLATONIA	I04
	SHERWOOD LN, LA GRANGE	E10, La Grange 3
	SHIMEK LN, SCHULENBURG	J08
	SHUMACHER RD, ELLINGER	G13
	SHUMACHER RD, FAYETTEVILLE	F13, G13
E	SHUMACHER ST, ELLINGER	Ellinger, G13
W	SHUMACHER ST, ELLINGER	Ellinger, G13
	SIMANK ST, FAYETTEVILLE	F13, Fayetteville 2
	SIMPSON ST, SCHULENBURG	J09, Schulenburg 4, Schulenburg 5
E	SIXTH ST, FLATONIA	Flatonia 3, Flatonia 4, J05
W	SIXTH ST, FLATONIA	Flatonia 3, J05
	SKALITSKY RD, FAYETTEVILLE	E12, E13
	SKILLET LN, LA GRANGE	G08
	SLAUGHTER HOUSE RD, FLATONIA	Flatonia 2, I05, J05
	SLOJOHN LN, FLATONIA	I06
	SMITH ST, LA GRANGE	F09, LaG W SH 71 #1
	SMITH-MAREK RD, SCHULENBURG	J07, K07
	SOMMER RD, SCHULENBURG	J10
E	SOUTH MAIN ST, FLATONIA	Flatonia 3, Flatonia 4, J05
W	SOUTH MAIN ST, FLATONIA	Flatonia 3, J05
	SOUTH ST, SCHULENBURG	J09, Schulenburg 5, Schulenburg 6
	SPANISH CANYON TRL, WEST POINT	E06
	SPARTA FIELD RD, WAELDER	I03
	SPEED LN, MULDOON	H06, H07
	SPRING BRANCH LN, LA GRANGE	D07
	STANZEL AVE, SCHULENBURG	J09, Schulenburg 4, Schulenburg 6
	STARRY RD, FLATONIA	I05
	STATE HWY 95, (LAVACA CO)	K05
	STEIBER RD, SCHULENBURG	J08, J09
	STEINHAUSER CUTOFF, FLATONIA	J05
	STEINMANN ST, SCHULENBURG	J09, Schulenburg 3

Fayette County Mapbook Street Index


	STREET/ROAD NAME, POSTAL COMMUNITY	MAP GRID PAGE
	STEPHAN LN, LEDBETTER	A11, Ledbetter
	STEPHEN LN, LA GRANGE	Clear Lake Pines, D08
	STEVEN CT, LA GRANGE	F10, La Grange 2
	STRIXNER LN, LA GRANGE	Cozy Corner, G10
	STRYK RD, FLATONIA	J06
	SUGAR HILL RD, CARMINE	A13, Carmine 1
	SUMMIT DR, LA GRANGE	Country Club, F09
E	SUMMIT ST, SCHULENBURG	J09, Schulenburg 4
	SUMMIT ST, SCHULENBURG	J09, Schulenburg 1, Schulenburg 2, Schulenburg 4
	SUNSET LN, LA GRANGE	F09, La Grange 2
	SUPAK LN, LA GRANGE	F08, LaG W SH 71 #3
	SURMAN RD, FLATONIA	J06, K06
	SVOBODA LN, LA GRANGE	F09, LaG W SH 71 #1
	SWISS ALP HALL RD, SCHULENBURG	H08, H09
	SWISS ALP HILLS LOOP, SCHULENBURG	H09
	SYKORA RD, FAYETTEVILLE	E13, E14
E	SYLVAN ST, CARMINE	A13, Carmine 1, Carmine 2
W	SYLVAN ST, CARMINE	A13, Carmine 2
	TALL CHIEF LOOP, LA GRANGE	Clear Lake Pines, D08
	TEINERT RD, GIDDINGS	B09, C09
E	TENTH ST, FLATONIA	Flatonia 1, Flatonia 2, J05
W	TENTH ST, FLATONIA	Flatonia 1, J05
E	THIGPEN ST, CARMINE	A13, Carmine 1, Carmine 2
W	THIGPEN ST, CARMINE	A13, Carmine 1, Carmine 2
E	THIRD ST, FLATONIA	Flatonia 4, J05
W	THIRD ST, FLATONIA	Flatonia 3, Flatonia 4, J05
	THIRD ST, LA GRANGE	E08, Plum 1
N	THIRD ST, MULDOON	G06, Muldoon
S	THIRD ST, MULDOON	G06, Muldoon
	THOMAS ST, LA GRANGE	D07, Winchester
	THOMPSON ST, FAYETTEVILLE	F13, Fayetteville 1
	THREE MILE RD, FLATONIA	H03, H04
	THUEMLER RD, LA GRANGE	G08, H08
	TIETJEN RD, LA GRANGE	E11, F11
	TIMBER LAKE DR, LA GRANGE	F10, G09, G10
	TIMBERLINE TRL, LA GRANGE	D08
E	TOBIAS RD, ELLINGER	Ellinger, G13
W	TOBIAS RD, ELLINGER	Ellinger, G13
N	TOM GREEN ST, FLATONIA	Flatonia 1, J05
	TOMAHAWK LN, LA GRANGE	Clear Lake Pines, D08
	TONKAWA TRL, LA GRANGE	Clear Lake Pines, D08
	TRAILER PARK RD, CARMINE	A12
E	TRAIN ST, ELLINGER	Ellinger, G13
W	TRAIN ST, ELLINGER	Ellinger, G13
E	TRAVIS ST, LA GRANGE	F10, La Grange 3, La Grange 4, La Grange 5
W	TRAVIS ST, LA GRANGE	F09, F10, La Grange 4
	TREYBIG LOOP, FAYETTEVILLE	E12
	TRINITY SCHOOL RD, LA GRANGE	F09, LaG W SH 71 #2
	TRUESDALE RD, LA GRANGE	F10, LaG E SH 71 #1
	TRUITT CUTOFF, MULDOON	H06
	TUCUMCARI, LA GRANGE	Clear Lake Pines, D08
	TURKEY CREEK RD, LEDBETTER	A11, Ledbetter
N	TURKEY CREEK RD, LEDBETTER (WASHINGTON CO)	A11
	TURNER ST, ELLINGER	Ellinger, G13
E	TWELFTH ST, FLATONIA	Flatonia 2, J05
W	TWELFTH ST, FLATONIA	Flatonia 1, J05
	ULLRICH RD, CARMINE	A13, B13
	UMLAND ST, CARMINE	A13, Carmine 1
	UNGER RD, SMITHVILLE	D06
E	UPPER LINE ST, LA GRANGE	F10, La Grange 2, La Grange 3
	UPSHAW RD, CARMINE (WASHINGTON CO)	A13, Carmine 1
N	UPTON AVE, SCHULENBURG	J09, Schulenburg 3

Fayette County Mapbook Street Index

	STREET/ROAD NAME, POSTAL COMMUNITY	MAP GRID PAGE
	UPTON AVE, SCHULENBURG	J09, Schulenburg 3, Schulenburg 4, Schulenburg 6
E	US 290, CARMINE	A13, Carmine 1, Carmine 2
W	US 290, CARMINE	A11, A13, A12, Carmine 1, Carmine 2
E	US 290, CARMINE (WASHINGTON CO)	A13
E	US 290, LEDBETTER	A11, Ledbetter
W	US 290, LEDBETTER	A11, Ledbetter
S	US 77, GIDDINGS	C09, Warda
N	US 77, LA GRANGE	C09, D09, E09, E10, LaG N US 77, Post Oak Rd
S	US 77, LA GRANGE	Country Club, La Grange 5, F09, F10, G09, H09
N	US 77, SCHULENBURG	H09, I09, J09, Schulenburg 3
S	US 77, SCHULENBURG	J09, K09, Schulenburg 6
	US 77 NORTH (LAVACA CO)	K09, L09
E	US 90, FLATONIA	Flatonia 2, Flatonia 4, J05, J06
W	US 90, FLATONIA	Flatonia 1, J04, J05
E	US 90, SCHULENBURG	J09, J10, J11, Schulenburg 4
W	US 90, SCHULENBURG	Engle, Schulenburg 1, J06, J07, J08, J09
W	US 90, WEIMAR	I11, J11
	VACEK LOOP, SCHULENBURG	J09, K09, K10
	VACULA LN, WEST POINT	E07
N	VAIL ST, LA GRANGE	F10, La Grange 2, La Grange 3, La Grange 5
S	VAIL ST, LA GRANGE	F10, La Grange 5
	VALENTA RD, LA GRANGE	G08
	VALENTINE RD, LA GRANGE (100-337)	Clear Lake Pines, D08
	VALENTINE RD, LA GRANGE (2000-2527)	La Grange 1, La Grange 3, E10
	VALLEY VIEW DR, LA GRANGE	Country Club, F09
	VALLEY VIEW TRL, LA GRANGE	D08
	VASUT RD, FAYETTEVILLE	F13
	VETERAN'S MEMORIAL DR, LA GRANGE	E09, La Grange 1
	VICTOR LN, SCHULENBURG	J08
	VILLA AVE LOOP, SCHULENBURG	J09, Schulenburg 4
	VILLA AVE, SCHULENBURG	J09, Schulenburg 4
E	VINE ST, LA GRANGE	F09, F10, La Grange 2
W	VINE ST, LA GRANGE	F09, La Grange 2
	VISTA RANCH RD, SMITHVILLE	E05, F04, F05
	VIVIAL RD, SCHULENBURG	J08, K08
	VOGEL LN, CARMINE	A13
N	VON MINDEN RD, LA GRANGE	E09, E10, F09, La Grange 1, La Grange 2
	VON MINDEN RD, LA GRANGE	E10, La Grange 1, LaG N US 77
	VON ROSENBERG RD, LA GRANGE	F09, La Grange 2
	VON ROSENBERG ST, ROUND TOP	C13, Round Top
	VORNSAND RD, WEIMAR	H12
	VOSS LN, LA GRANGE	F10
	VYVJALA LN, FLATONIA	J05
	WALDECK CEMETERY RD, ROUND TOP	C11, C12
	WALDECK CHURCH LN, LEDBETTER	C11
	WALDECK RD, LEDBETTER	B11, B12, C11
	WALHALLA RD, ROUND TOP	C12, D11, D12, Walhalla
	WALLACE RD, MULDOON	G05
N	WALNUT ST, FLATONIA	Flatonia 2, J05
E	WALNUT ST, LA GRANGE	F10, La Grange 4, La Grange 5
W	WALNUT ST, LA GRANGE	F10, La Grange 4
E	WANTKE ST, ROUND TOP	C13, Round Top
W	WANTKE ST, ROUND TOP	C13, Round Top
	WARDA BLACKTOP RD, GIDDINGS	C08, C09, Warda
	WARDA CHURCH RD, GIDDINGS	C08, C09, Warda
	WARDA CHURCH RD, LA GRANGE	C08
	WARNER LN, FLATONIA	I05
N	WASHINGTON ST, FAYETTEVILLE	F13, Fayetteville 1, Fayetteville 2
S	WASHINGTON ST, FAYETTEVILLE	F13, Fayetteville 2
N	WASHINGTON ST, LA GRANGE	F09, F10, La Grange 2, La Grange 4
S	WASHINGTON ST, LA GRANGE	F10, La Grange 4, La Grange 5
N	WASHINGTON ST, ROUND TOP	C13, Round Top

Fayette County Mapbook Street Index

	STREET/ROAD NAME, POSTAL COMMUNITY	MAP GRID PAGE
S	WASHINGTON ST, ROUND TOP	C13, Round Top
N	WATER ST, LA GRANGE	F09, La Grange 4
S	WATER ST, LA GRANGE	F09, La Grange 4
	WEBB LN, FLATONIA	J04
	WEBBER ST, LEDBETTER	A11, Ledbetter
	WECHETA RD, FAYETTEVILLE	F13, G13
	WEHMEYER RD, FLATONIA	J05, J06
	WELTNER LN, WEST POINT	E06
	WENDLER RD, LEDBETTER	B10, B11
	WESSELS LN, FLATONIA	J06
	WESSELS RD, LA GRANGE	F12
	WEST AVE, SCHULENBURG	J09, Schulenburg 2, Schulenburg 5
	WEST END RD, LA GRANGE	C09
	WEST PLANT LN, WEST POINT	E07, West Point
	WEST POINT DEPOT LN, WEST POINT	E06, West Point
	WEST POINT LOOP, WEST POINT	E06, E07, West Point
	WEST POINT NORTH LOOP, WEST POINT	E06, E07, West Point
	WEST POINT RIVER RD, WEST POINT	E07, West Point
	WEST POINT SCHOOL LN, WEST POINT	E07, West Point
	WETJEN LN, WEST POINT	F07
N	WEYAND RD, ROUND TOP	B13, C12, C13
S	WEYAND RD, ROUND TOP	C11, C12
	WHISTLEVILLE RD, FLATONIA	J04
N	WHITE ST, ROUND TOP	C13, Round Top
S	WHITE ST, ROUND TOP	C13, Round Top
	WIED RD, LA GRANGE	D11, E11
E	WIEDEMANN RD, FLATONIA	K05, K06
W	WIEDEMANN RD, FLATONIA	K05
	WILDWOOD RD, LEDBETTER (WASHINGTON CO)	A11
	WILLIAMS AVE, SCHULENBURG	J09, Schulenburg 5
	WILLIAMS RD, WEST POINT	E07, E08
	WILLOW SPRINGS RD, FAYETTEVILLE	D14, E14
	WINDMILL CV, WAELDER	H02
	WINDY HILL LN, LA GRANGE	E11, Forest Hill East
	WINEDALE RD, BURTON (WASHINGTON CO)	B14
	WISEMAN LN, FLATONIA	I05, I06
	WITHERS RD, LEDBETTER	B10, C10
	WOLF ST, SCHULENBURG	J09, Schulenburg 2, Schulenburg 4
	WOLFF RD, ROUND TOP	C14
	WOLTERS AVE, SCHULENBURG	J09, Schulenburg 4, Schulenburg 6
	WOLTERS RD, SCHULENBURG	J07, J08
	WONDERFUL RD, WEST POINT	E07, E08, F07, Plum SW
	WOOD CREEK DR, WAELDER	H02
	WOOD DUCK DR, WAELDER	H02
	WOOD HAVEN DR, WAELDER	H02
	WOOD HOLLOW DR, WAELDER	H02
	WOOD LAND DR, WAELDER	H02
	WOODHOLLOW DR, LA GRANGE	E10, La Grange 3
	WOODS PRAIRIE CEMETERY LN, WEST POINT	E06
	WORMLEY LN, LA GRANGE	D06
	WUNDERLICH RD, FAYETTEVILLE	D14, D15
	WYNNE LN, ROUND TOP	D11, D12
	YAUPON CT, LA GRANGE	Country Club, F09
	YOUNG LN, FLATONIA	J06, K06
	ZAPALAC RD (BASTROP CO - KIRTLEY AREA)	E04
	ZAPALAC RD, LA GRANGE	F12, G11, G12
	ZILSS RD, LA GRANGE	D07, Winchester
	ZIMMERMANN LN, LA GRANGE	G08
	ZOCH LN, GIDDINGS	C09, C10
	ZOCH RD, LA GRANGE	D07



LEE COUNTY

FISCHER RD

BELL SETT

A09

A11

B09

B11

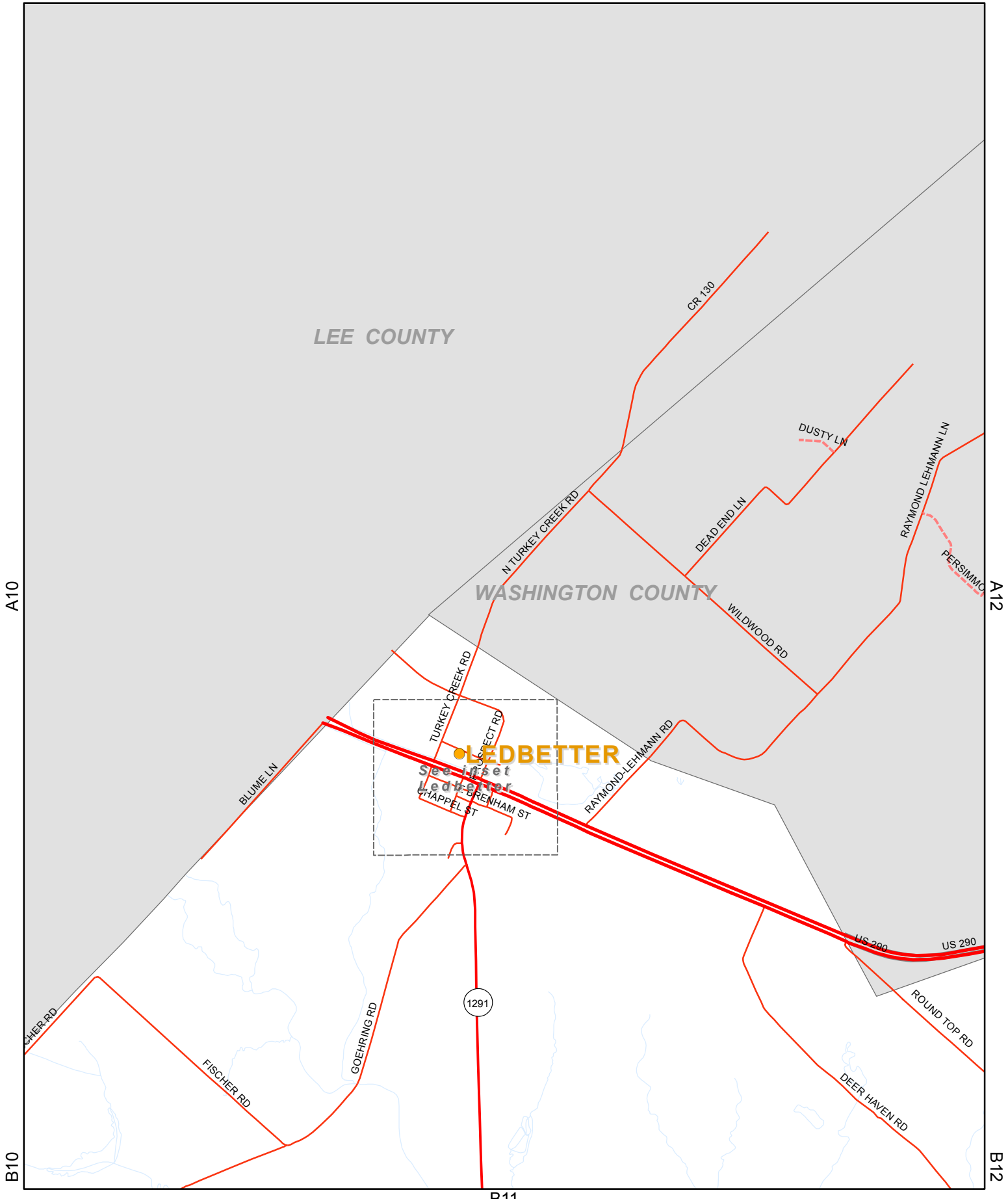
B10

FAYETTE COUNTY, TEXAS

A10



Feb 04, 2009



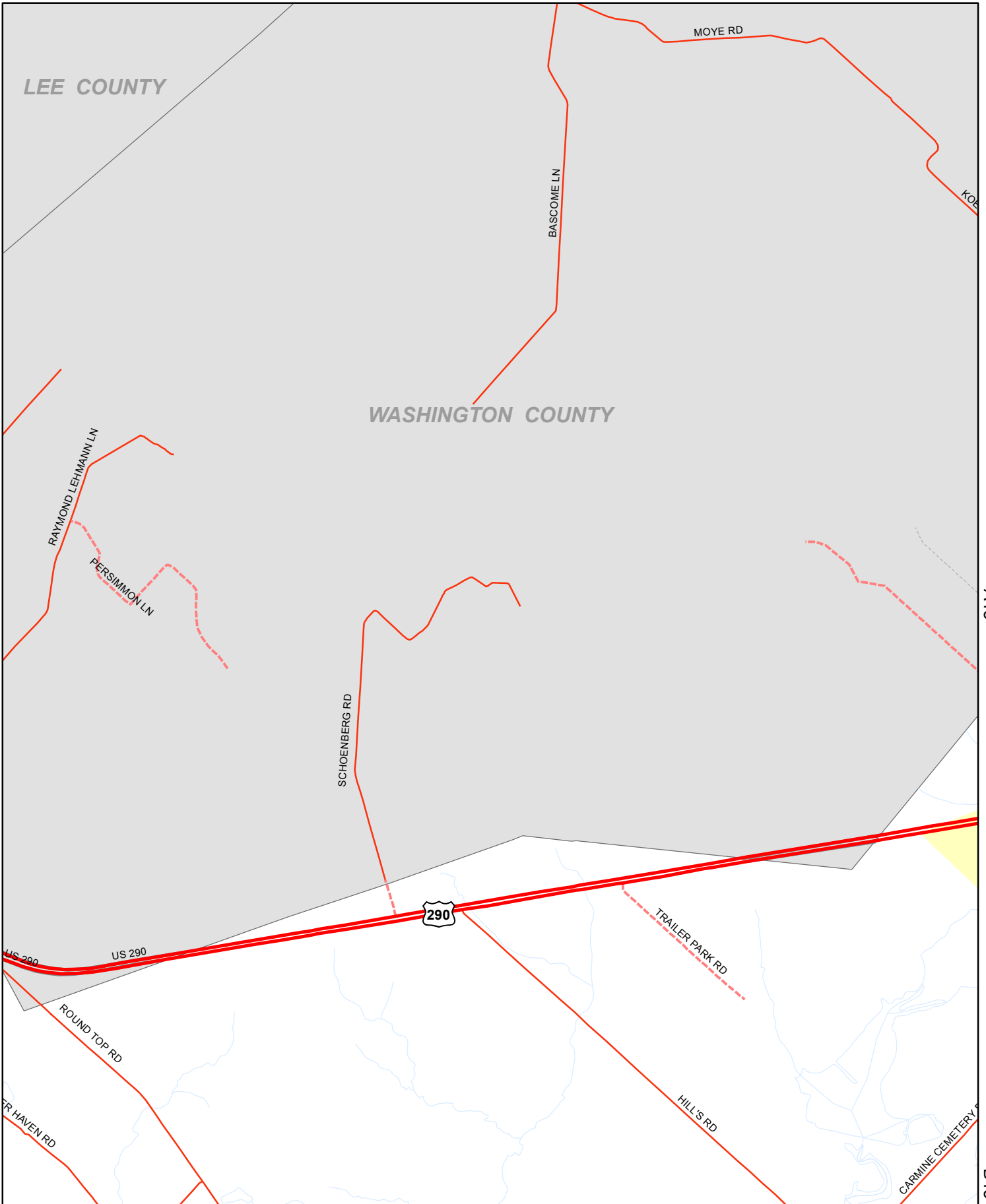
FAYETTE COUNTY, TEXAS

A11



Feb 04, 2009

Disclaimer: Fayette County provides this map and/or data 'as is' and assumes no liability for its accuracy or completeness. This is intended as a general representation only and is in no way intended to be used as survey grade information.



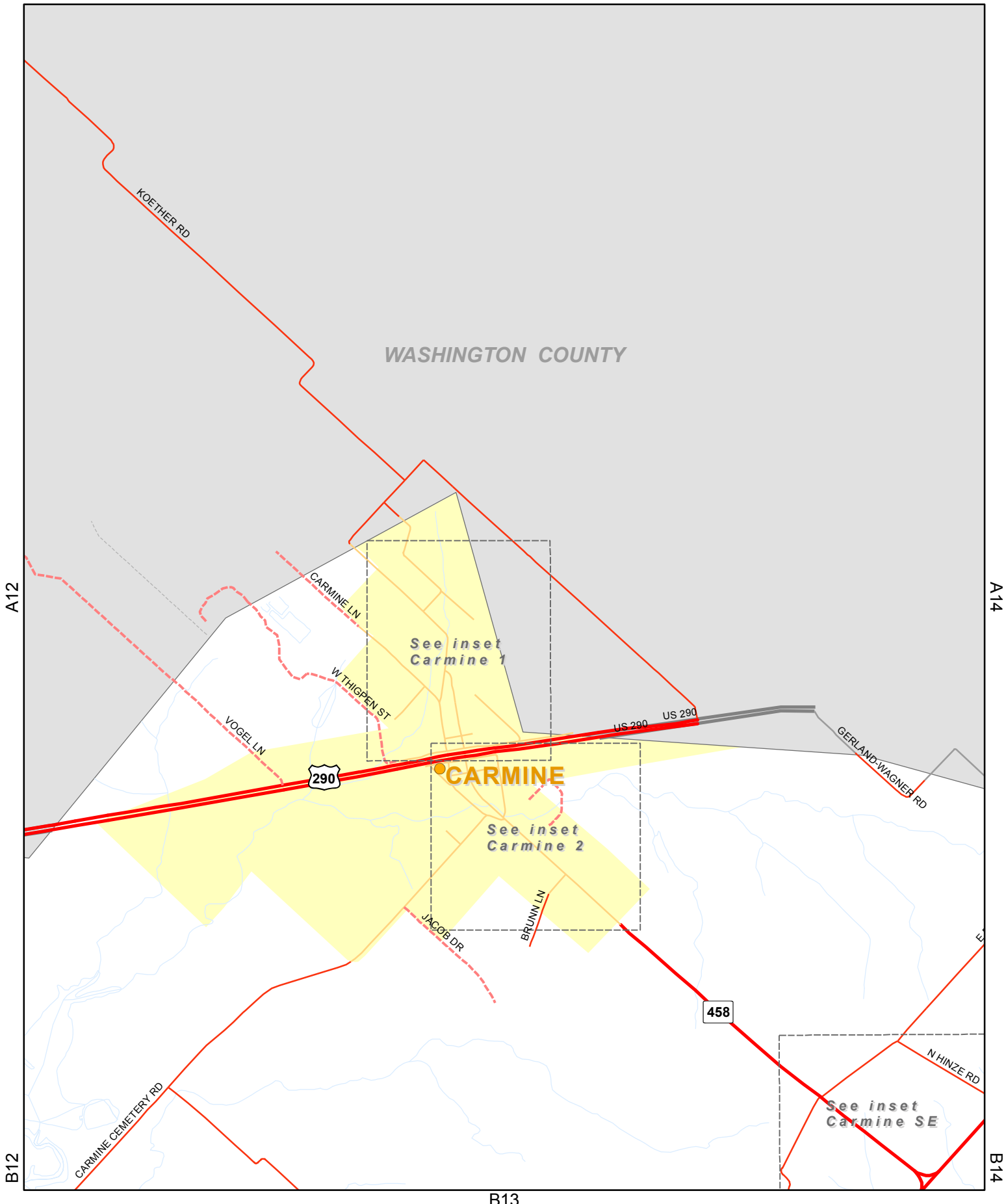
FAYETTE COUNTY, TEXAS

A12



Feb 04, 2009

Disclaimer: Fayette County provides this map and/or data 'as is' and assumes no liability for its accuracy or completeness. This is intended as a general representation only and is in no way intended to be used as survey grade information.



FAYETTE COUNTY, TEXAS

A13



Feb 04, 2009

Disclaimer: Fayette County provides this map and/or data 'as is' and assumes no liability for its accuracy or completeness. This is intended as a general representation only and is in no way intended to be used as survey grade information.

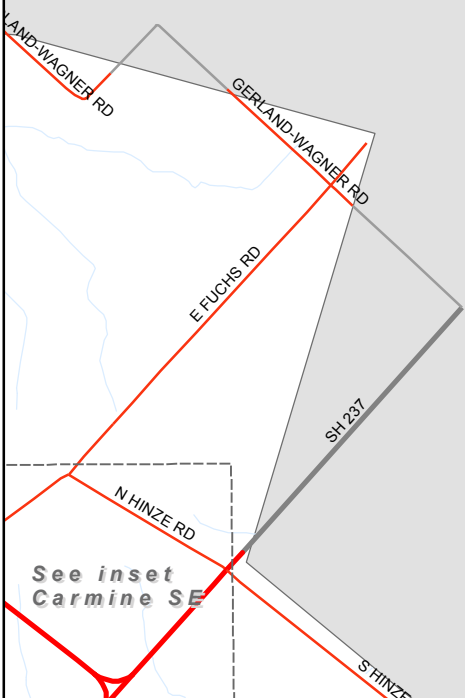
WASHINGTON COUNTY

A13

A15

B13

B15



B14

FAYETTE COUNTY, TEXAS

A14



Feb 04, 2009

A09

A08

A10

B08

B10

LEE COUNTY

C08

C10

C09

FAYETTE COUNTY, TEXAS

B09



Feb 04, 2009

Disclaimer: Fayette County provides this map and/or data 'as is' and assumes no liability for its accuracy or completeness. This is intended as a general representation only and is in no way intended to be used as survey grade information.

A10

A09

A11

LEE COUNTY

B09

B11

C09

C11

C10

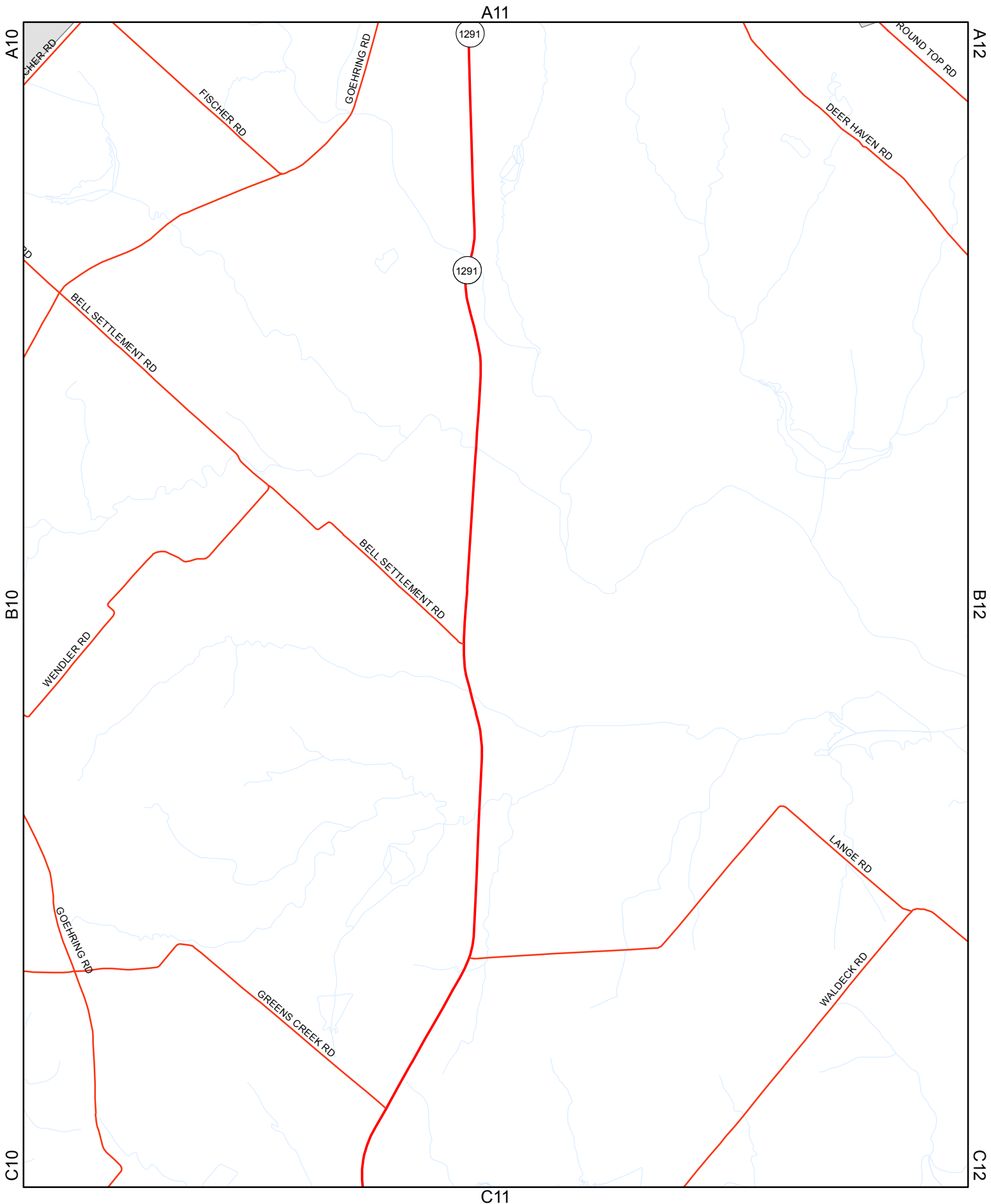
FAYETTE COUNTY, TEXAS

B10



Feb 04, 2009

Disclaimer: Fayette County provides this map and/or data 'as is' and assumes no liability for its accuracy or completeness. This is intended as a general representation only and is in no way intended to be used as survey grade information.



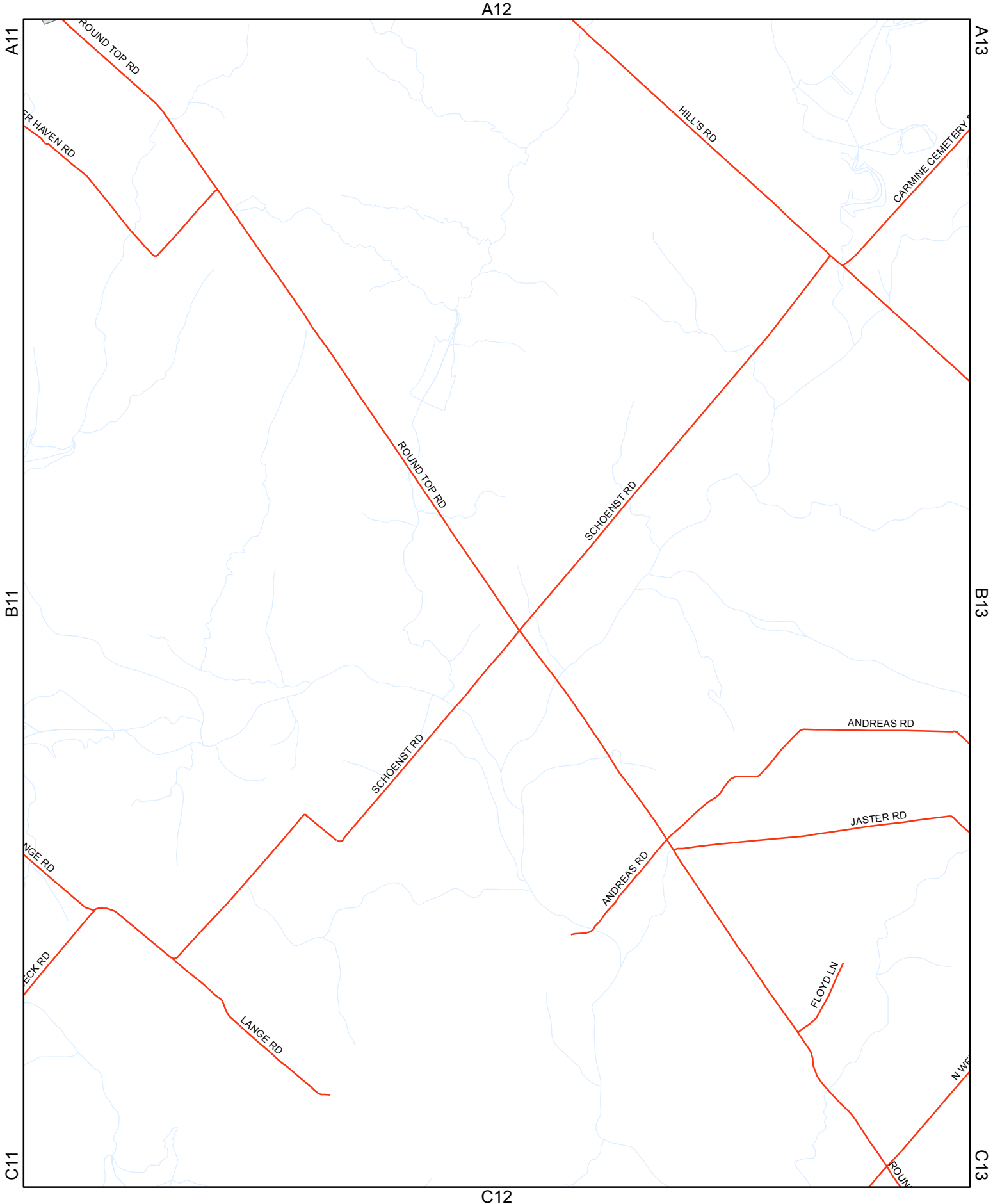
FAYETTE COUNTY, TEXAS

B11



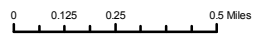
Feb 04, 2009

Disclaimer: Fayette County provides this map and/or data 'as is' and assumes no liability for its accuracy or completeness. This is intended as a general representation only and is in no way intended to be used as survey grade information.



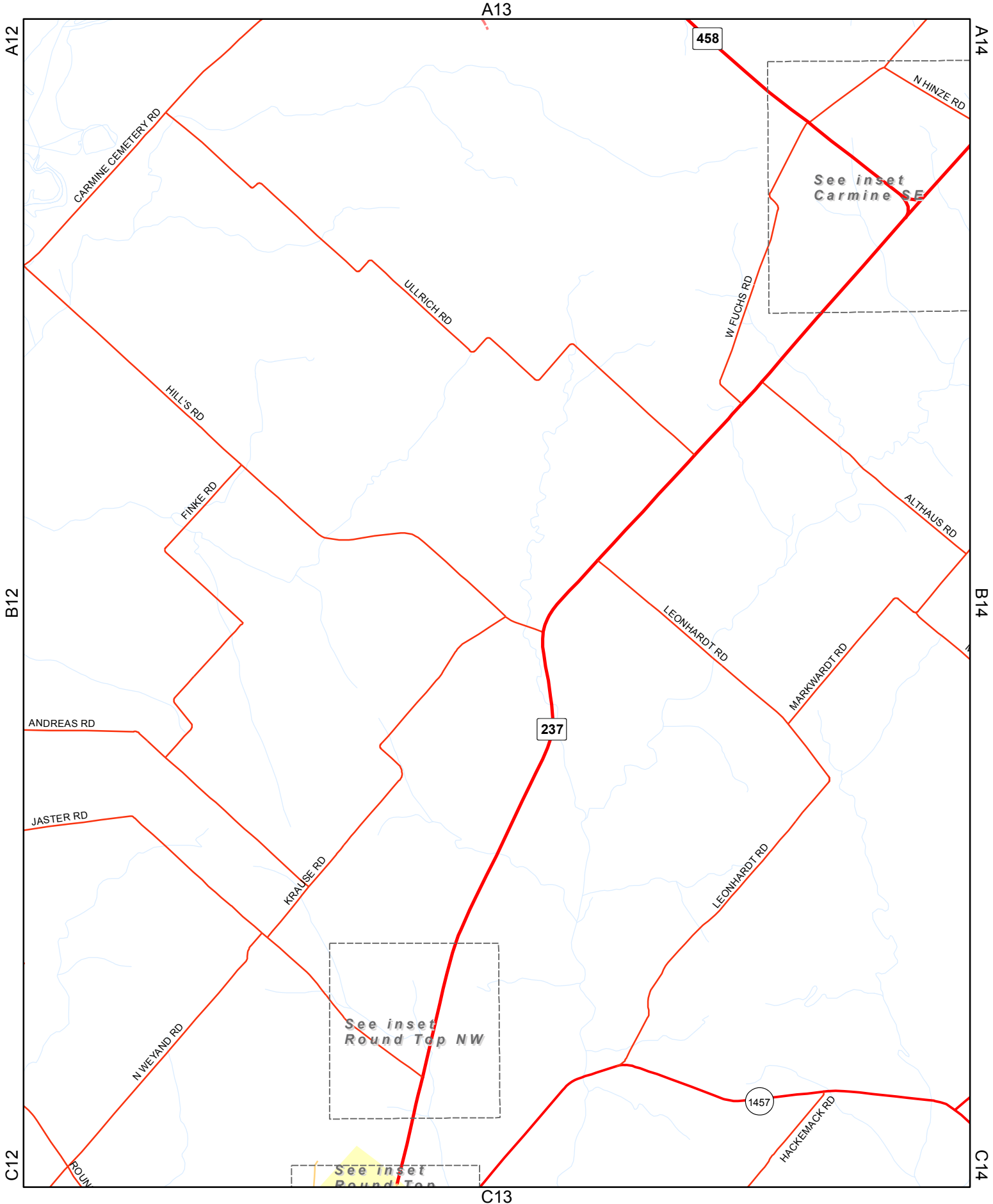
FAYETTE COUNTY, TEXAS

B12



Feb 04, 2009

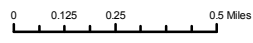
Disclaimer: Fayette County provides this map and/or data 'as is' and assumes no liability for its accuracy or completeness. This is intended as a general representation only and is in no way intended to be used as survey grade information.



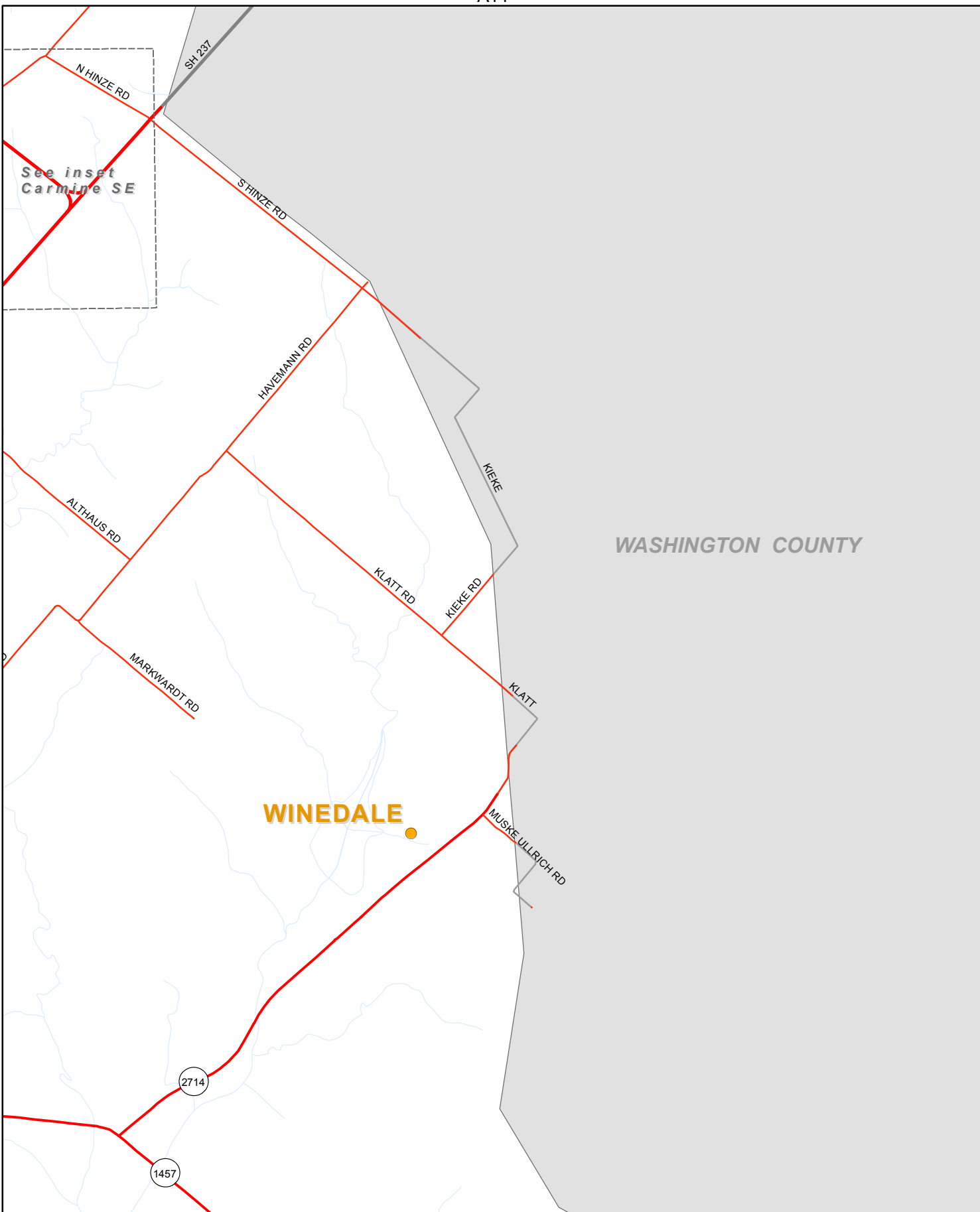
FAYETTE COUNTY, TEXAS

B13

Feb 04, 2009



Disclaimer: Fayette County provides this map and/or data 'as is' and assumes no liability for its accuracy or completeness. This is intended as a general representation only and is in no way intended to be used as survey grade information.



WASHINGTON COUNTY

WINEDALE

2714

1457

FAYETTE COUNTY, TEXAS

B14



Feb 04, 2009

B06

B05

B07

LEE COUNTY

C05

BASTROP COUNTY

C07

D05

D06

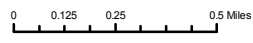
D07

COPPERHEAD

CAMELBACK RD

FAYETTE COUNTY, TEXAS

C06



Feb 04, 2009

Disclaimer: Fayette County provides this map and/or data 'as is' and assumes no liability for its accuracy or completeness. This is intended as a general representation only and is in no way intended to be used as survey grade information.

B07

B06

B08

C06

C08

LEE COUNTY

FM 448

COPPERHEAD RD

CAMELBACK RD

EML RD

448

D06

D08

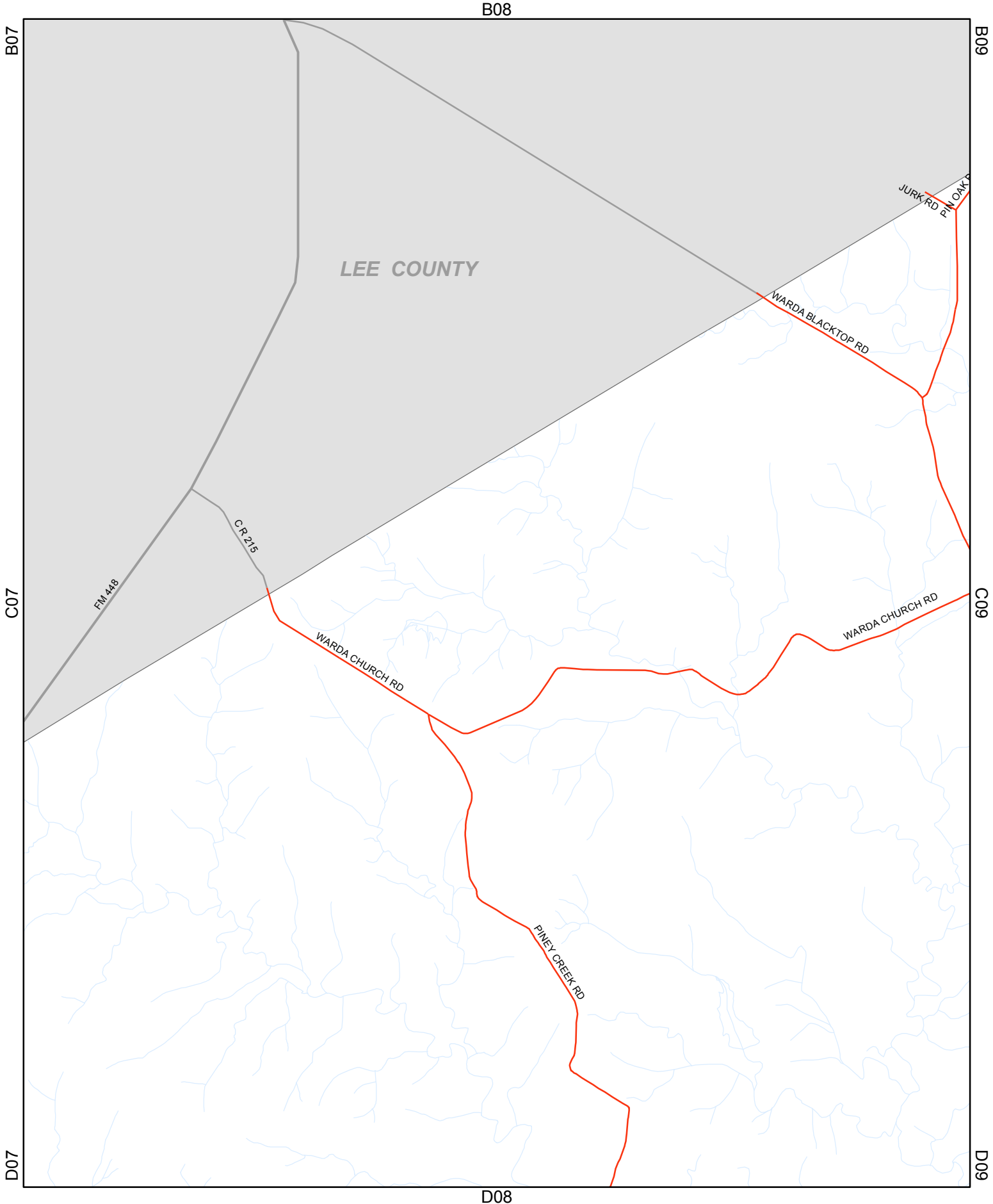
D07

FAYETTE COUNTY, TEXAS

C07



Feb 04, 2009



FAYETTE COUNTY, TEXAS

C08



Feb 04, 2009

B09

B08

B10

C08

C10

D08

D10

D09

LEE COUNTY

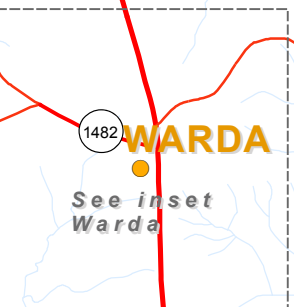
US 77

PIN OAK BRANCH RD

JURK RD

DP RD

WARDA CHURCH RD



HUMBLE LN

GIESE LN

77

SCHRAMM RD

TEINERT RD

CATFISH LN

ZOCH LN

OWL CREEK RD

WEST END RD

PINE LN

OWL CREEK RD

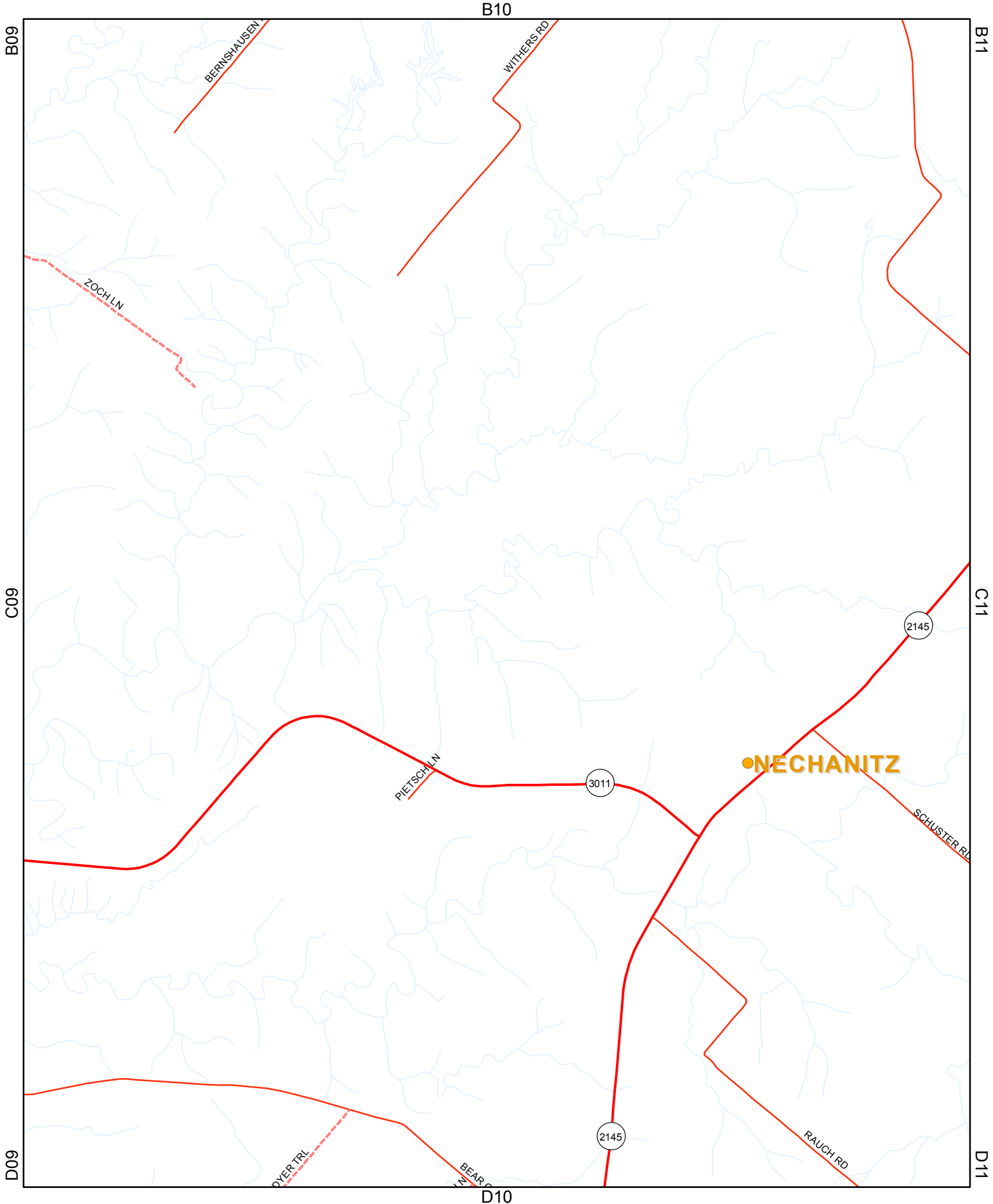
BEAR CREEK RD

FAYETTE COUNTY, TEXAS

C09

0 0.125 0.25 0.5 Miles

Feb 04, 2009

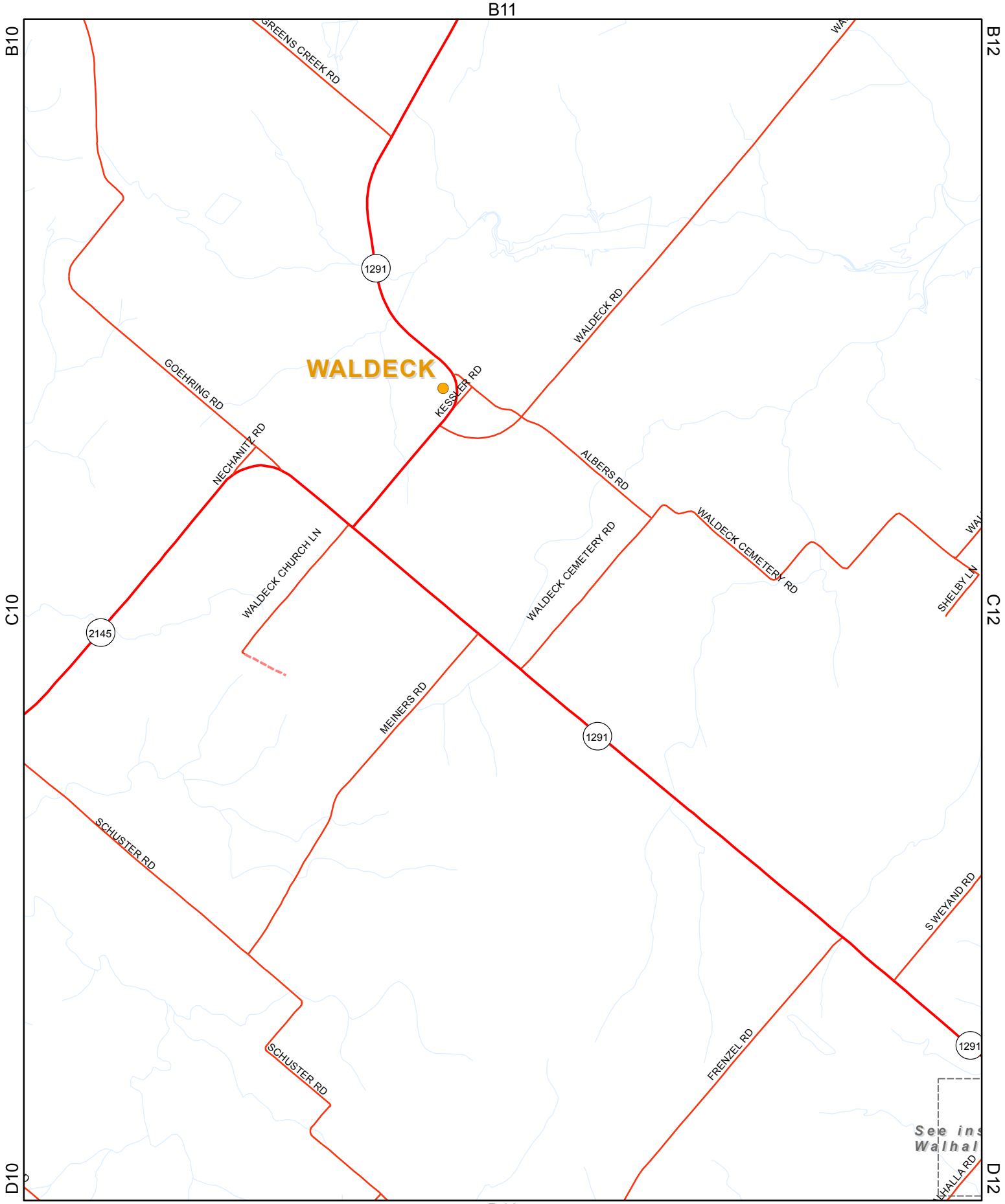


FAYETTE COUNTY, TEXAS

C10

Feb 04, 2009

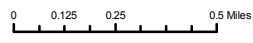
Disclaimer: Fayette County provides this map and/or data 'as is' and assumes no liability for its accuracy or completeness. This is intended as a general representation only and is in no way intended to be used as survey grade information.



FAYETTE COUNTY, TEXAS

C11

Feb 04, 2009



Disclaimer: Fayette County provides this map and/or data 'as is' and assumes no liability for its accuracy or completeness. This is intended as a general representation only and is in no way intended to be used as survey grade information.

B12

B11

B13

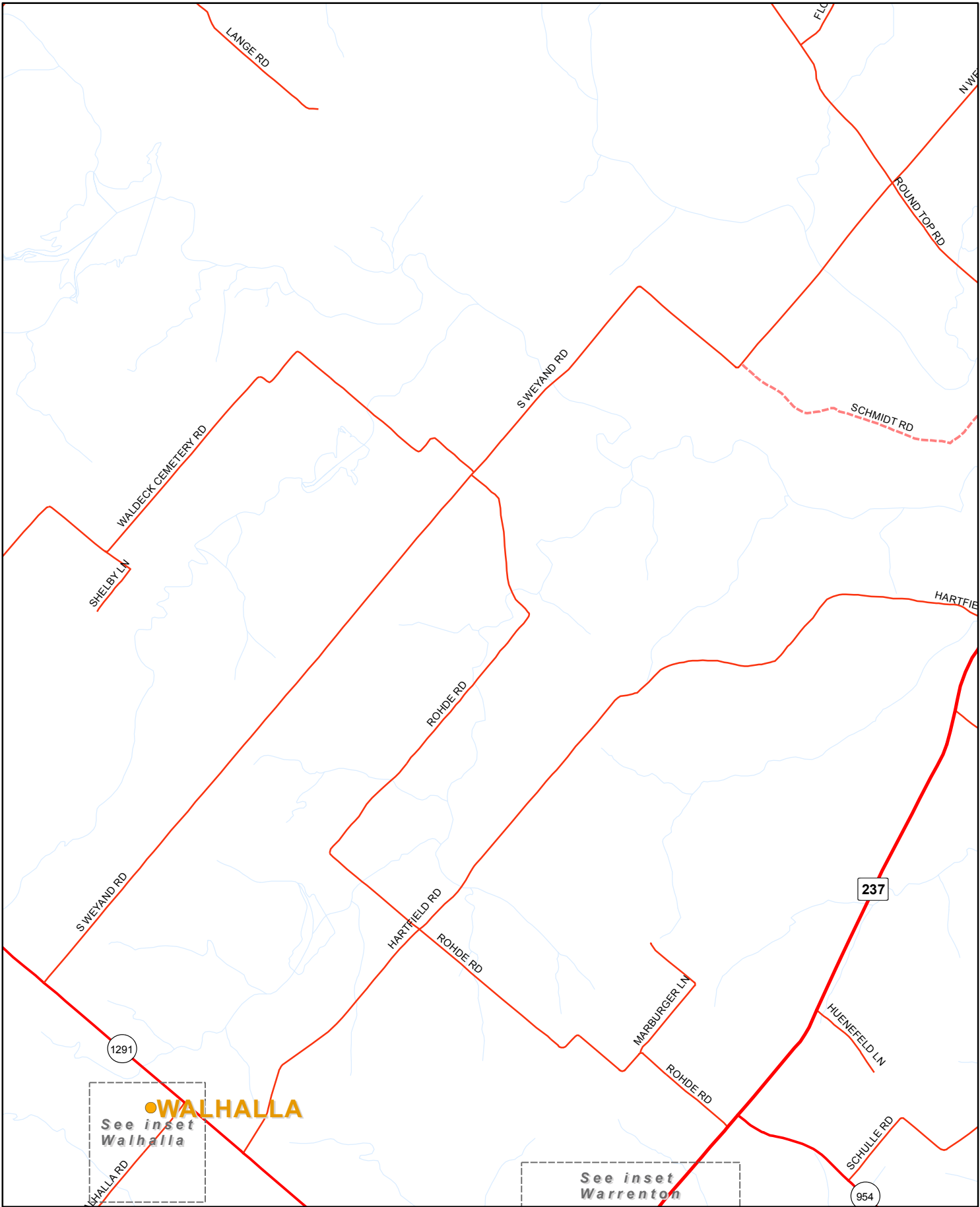
C11

C13

D11

D13

D12

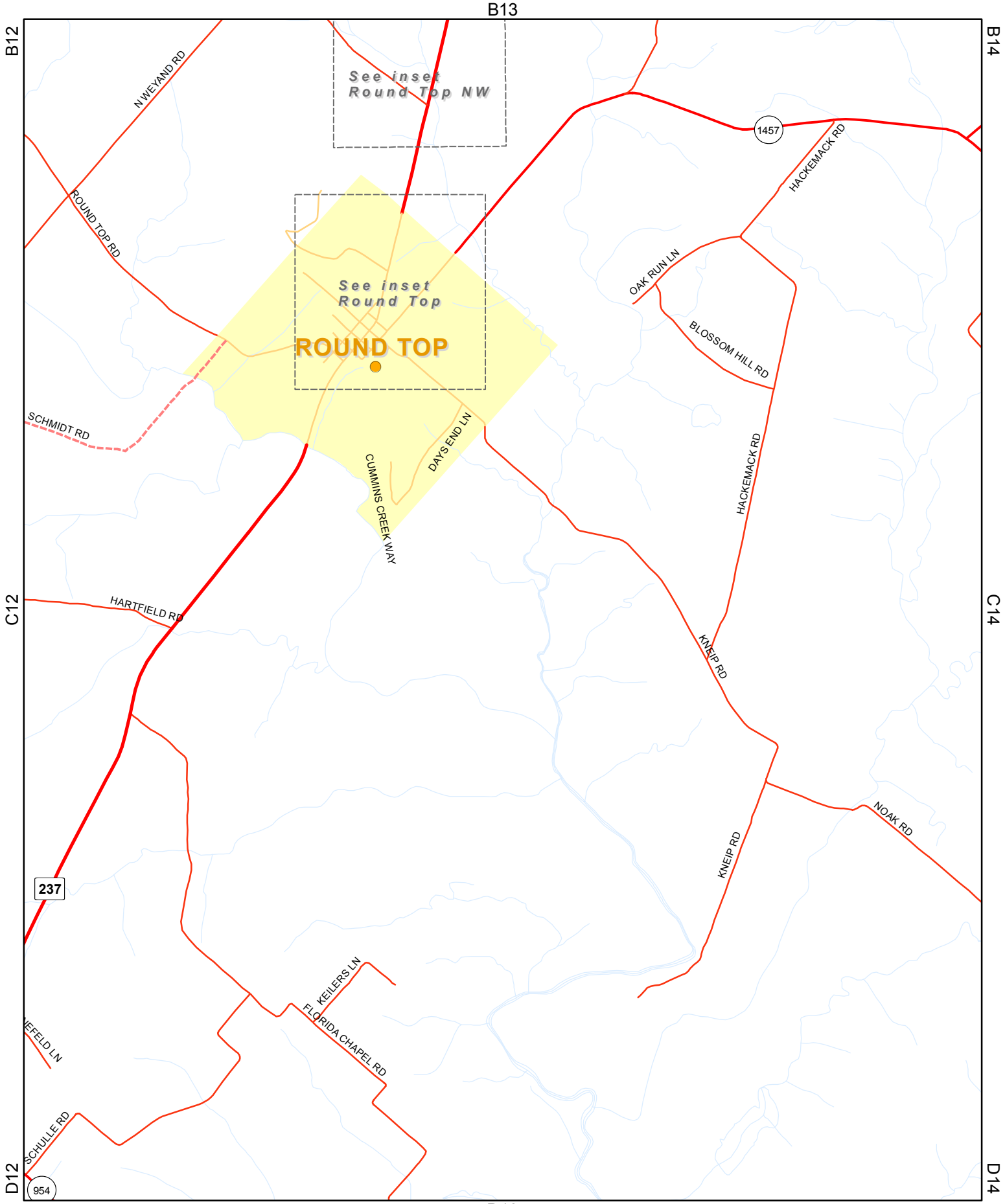


FAYETTE COUNTY, TEXAS

C12

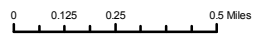


Feb 04, 2009



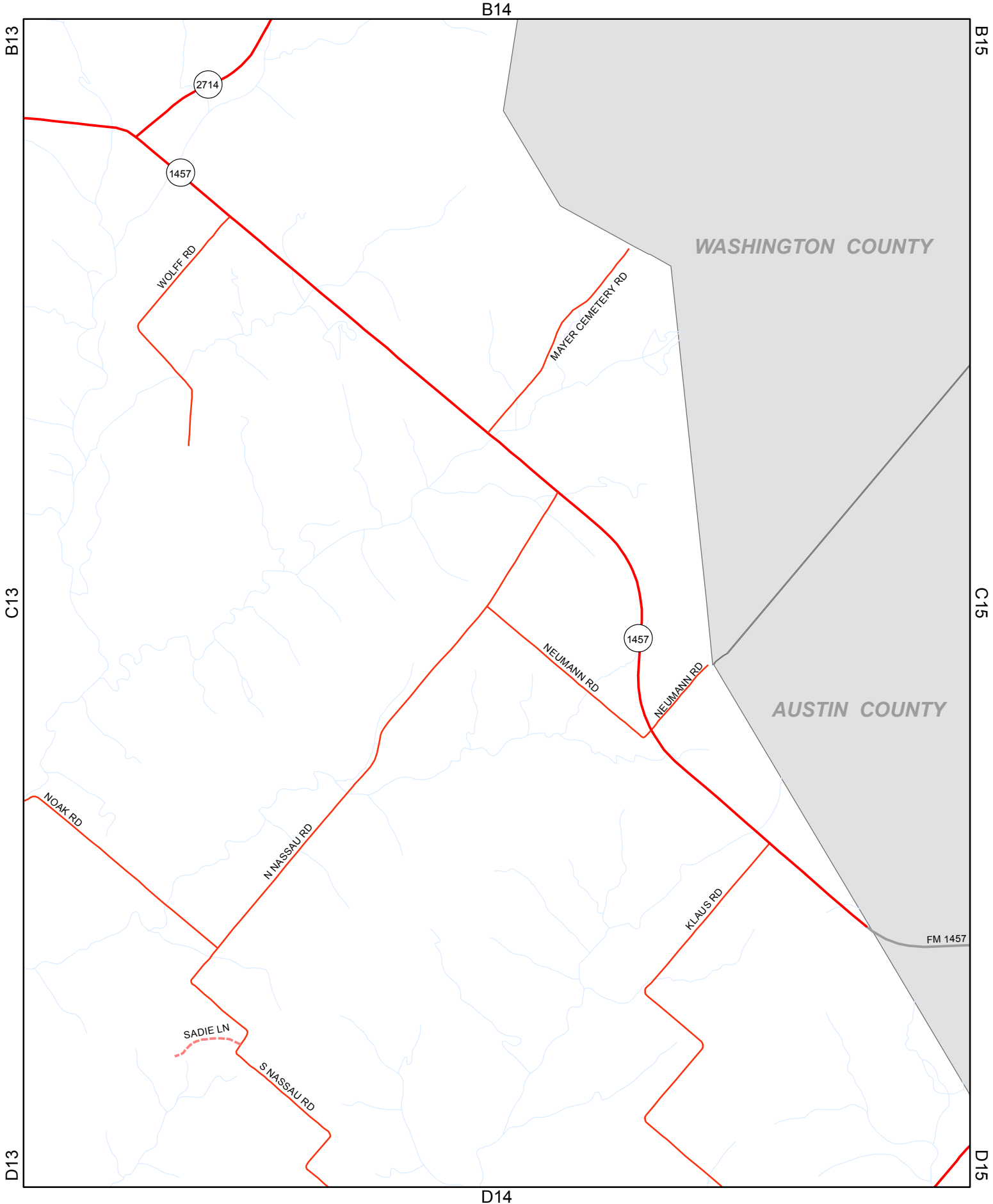
FAYETTE COUNTY, TEXAS

C13



Feb 04, 2009

Disclaimer: Fayette County provides this map and/or data 'as is' and assumes no liability for its accuracy or completeness. This is intended as a general representation only and is in no way intended to be used as survey grade information.



B14

B13

B15

C13

C15

D13

D15

D14

WASHINGTON COUNTY

AUSTIN COUNTY

FM 1457

FAYETTE COUNTY, TEXAS

C14



Feb 04, 2009

B15

B14

WASHINGTON COUNTY

C14

AUSTIN COUNTY

D14

FM 1457

FM 389

VOELKEL

D15

FAYETTE COUNTY, TEXAS

C15



Feb 04, 2009

C05

C04

C06

D04

D06

E04

E06

BASTROP COUNTY

OLD LAKE

OLD LAKE

SH 71

E05

FAYETTE COUNTY, TEXAS

D05



Feb 04, 2009

C06

C05

C07

BASTROP COUNTY

D05

D07

GREASY BEND

UNGER RD

REINSCH RD

RIVER BEND RD

FRITSCHE RD

WORMLEY LN

GOEBEL STORE LN

PILCHICK LOOP

PIN OAK CREEK LN

KIRKHAM RD

KILLIAN RD

153

E05

E07

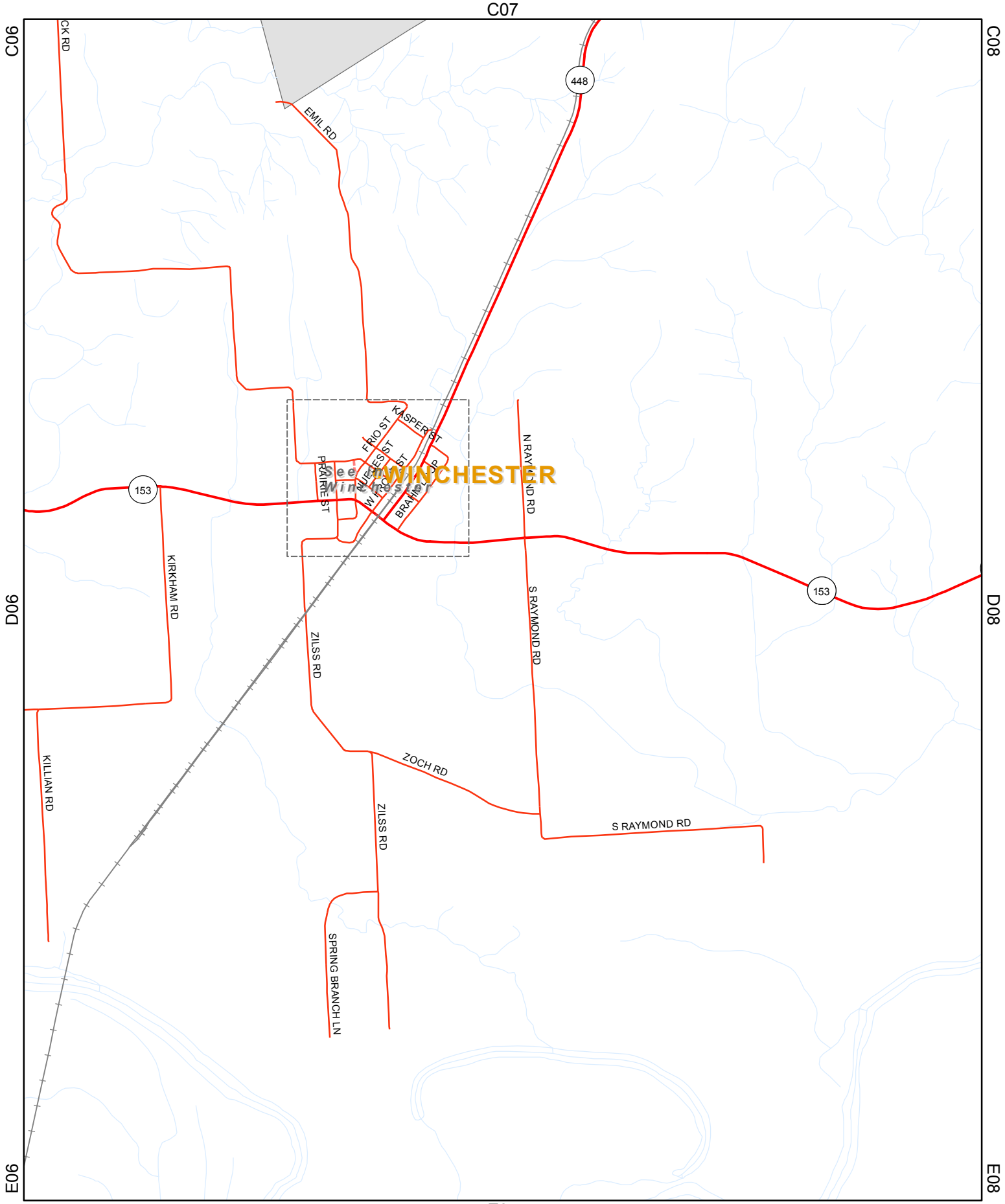
E06

FAYETTE COUNTY, TEXAS

D06

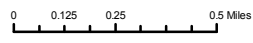


Feb 04, 2009



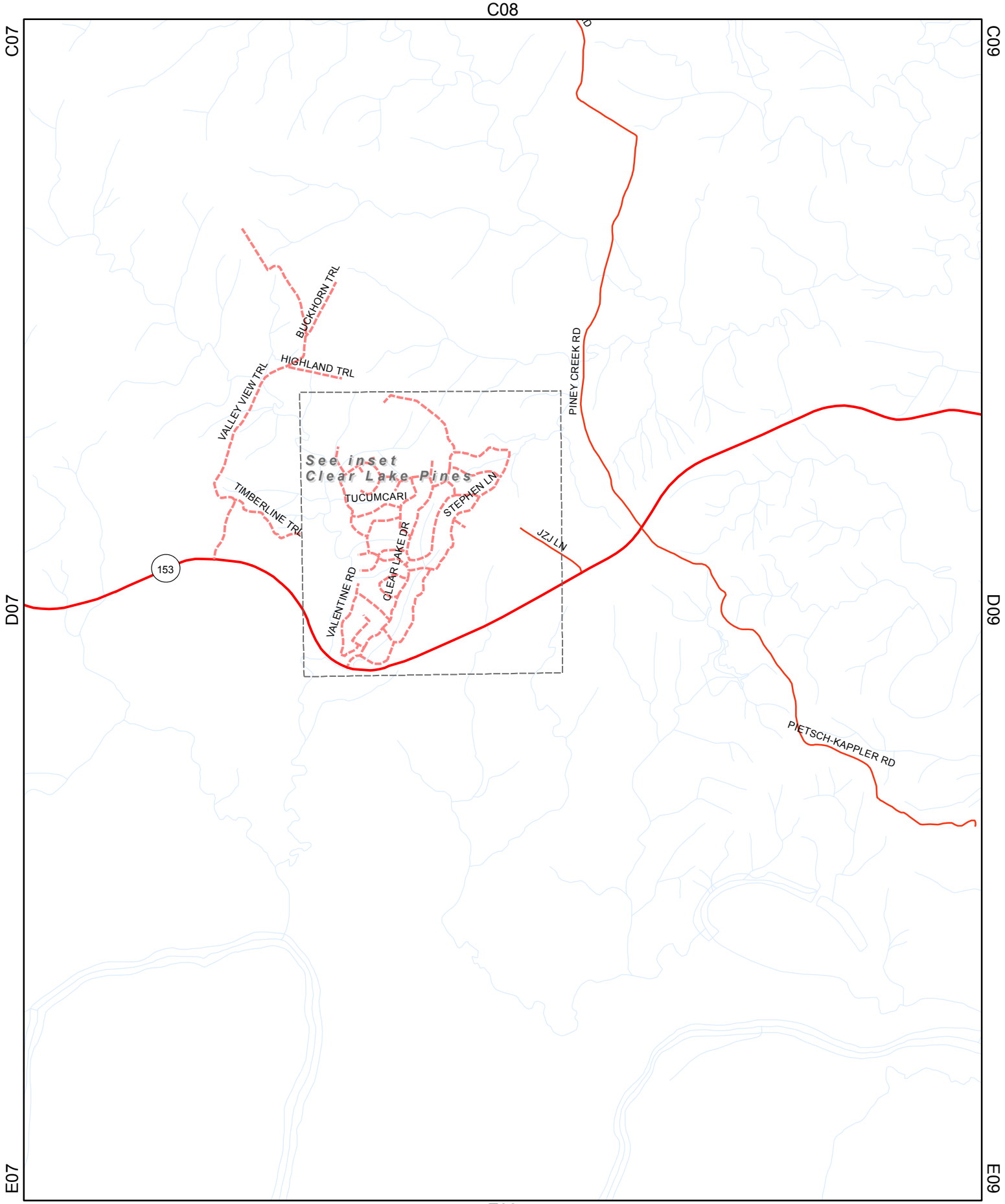
FAYETTE COUNTY, TEXAS

D07



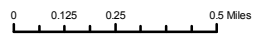
Feb 04, 2009

Disclaimer: Fayette County provides this map and/or data 'as is' and assumes no liability for its accuracy or completeness. This is intended as a general representation only and is in no way intended to be used as survey grade information.



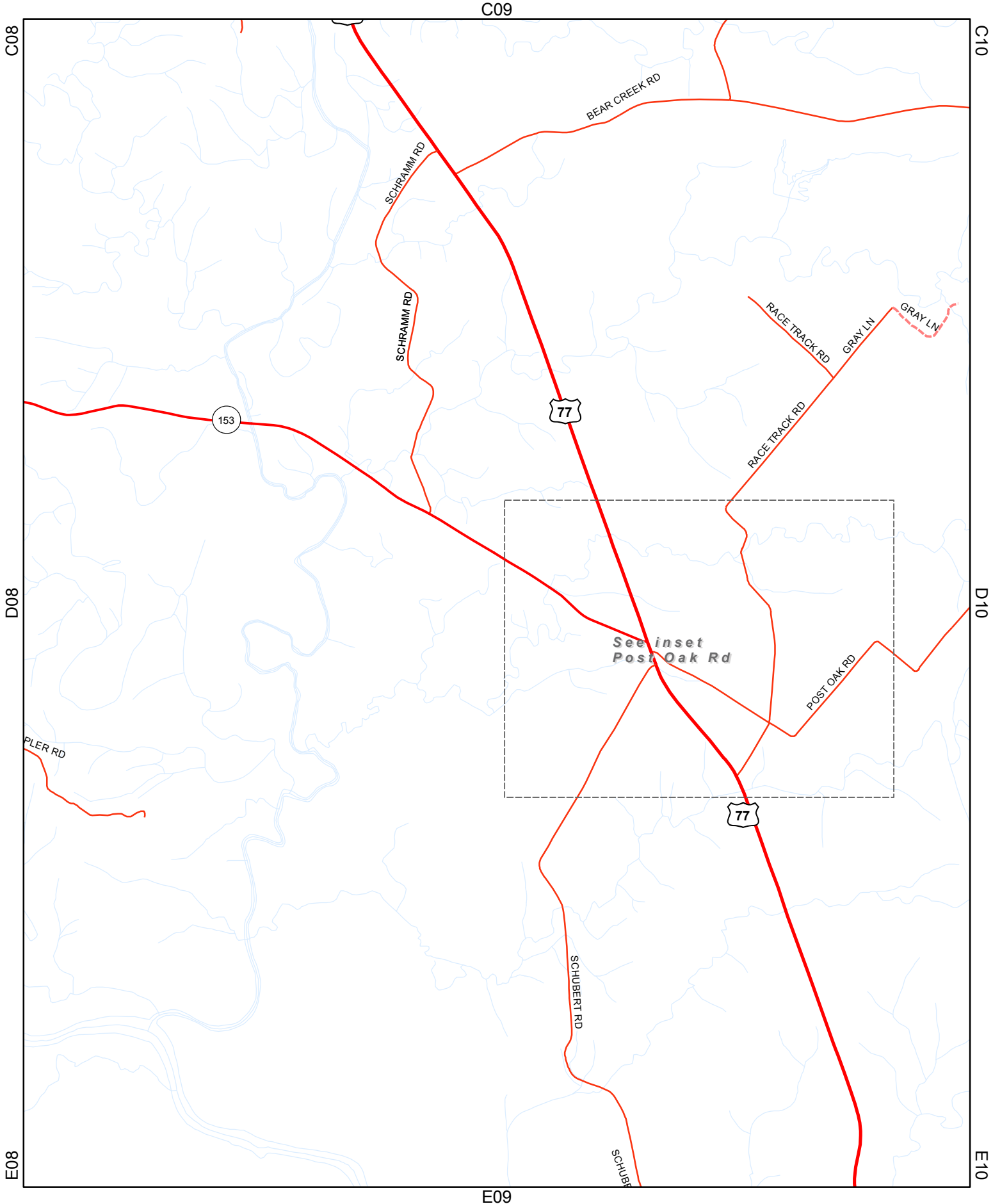
FAYETTE COUNTY, TEXAS

D08



Feb 04, 2009

Disclaimer: Fayette County provides this map and/or data 'as is' and assumes no liability for its accuracy or completeness. This is intended as a general representation only and is in no way intended to be used as survey grade information.

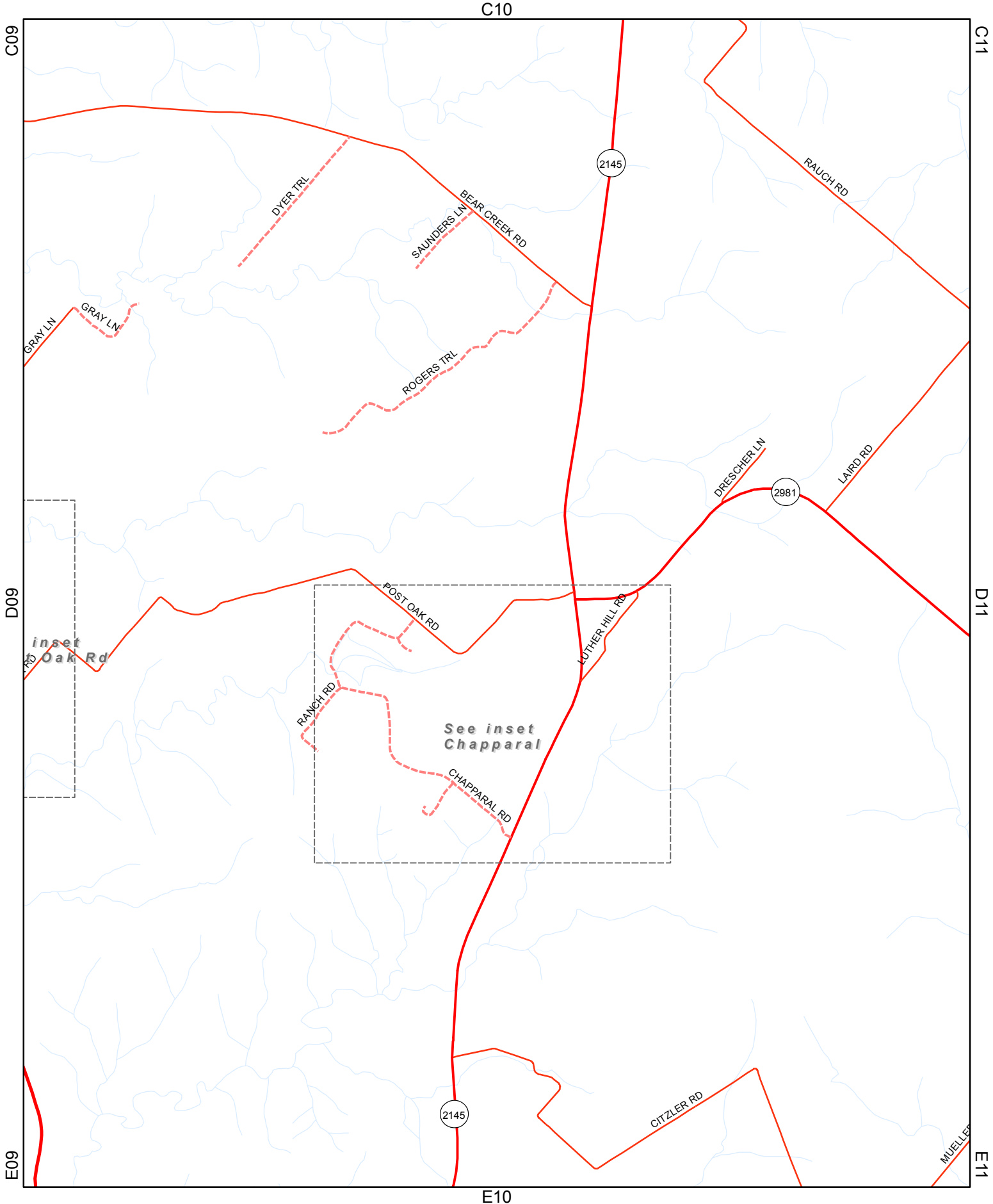


FAYETTE COUNTY, TEXAS

D09

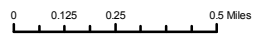


Feb 04, 2009



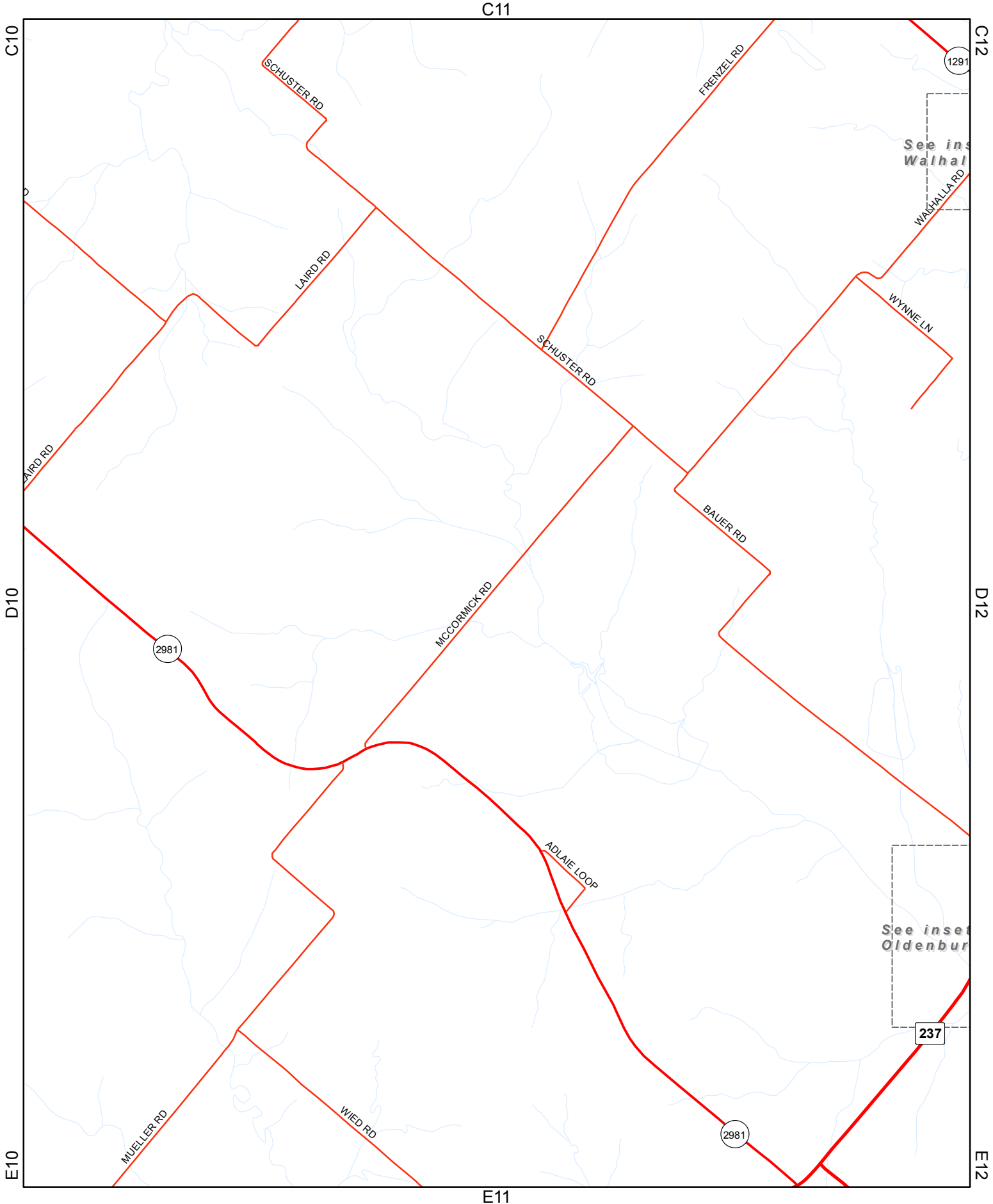
FAYETTE COUNTY, TEXAS

D10




Feb 04, 2009

Disclaimer: Fayette County provides this map and/or data 'as is' and assumes no liability for its accuracy or completeness. This is intended as a general representation only and is in no way intended to be used as survey grade information.



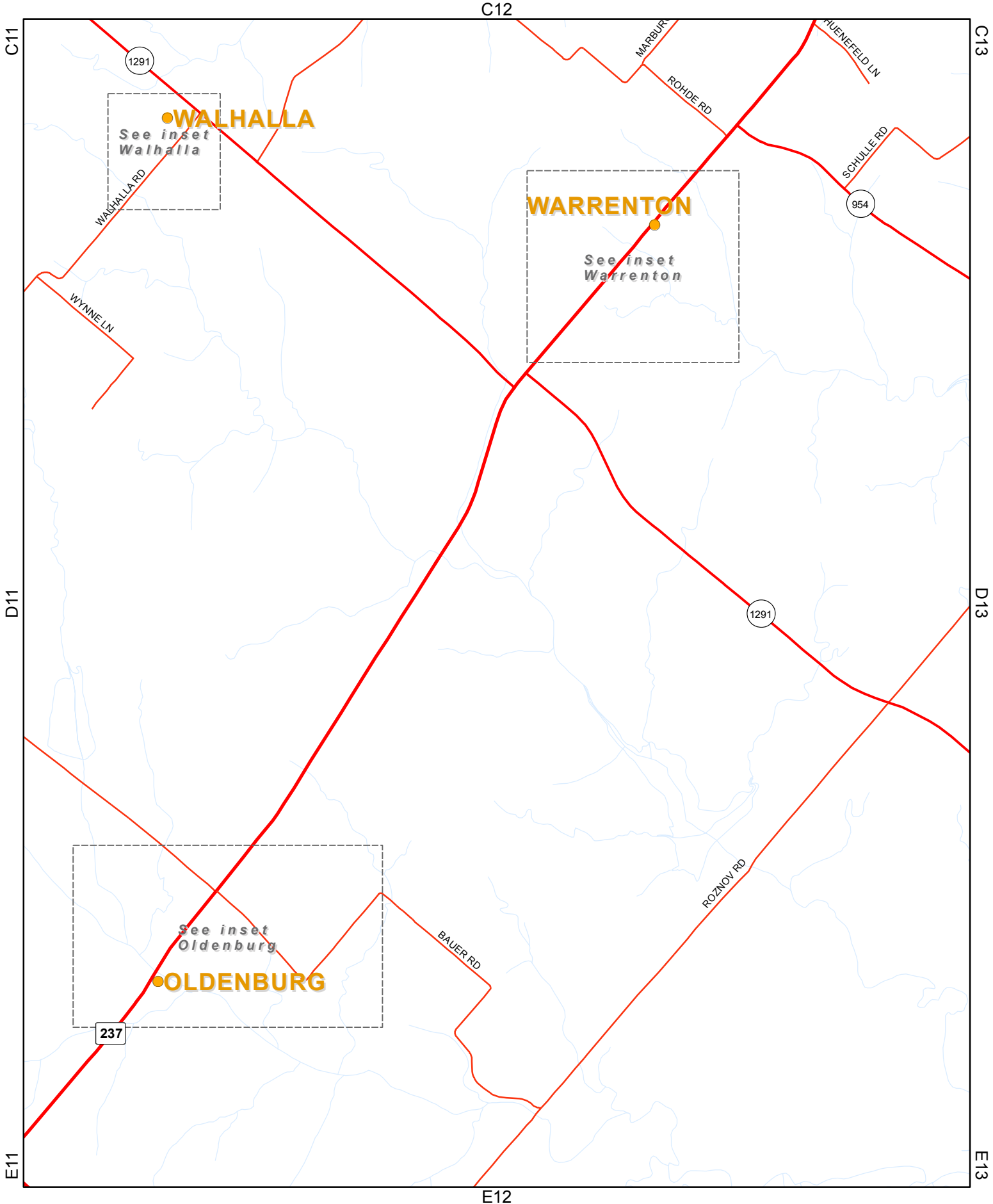
FAYETTE COUNTY, TEXAS

D11



Feb 04, 2009

Disclaimer: Fayette County provides this map and/or data 'as is' and assumes no liability for its accuracy or completeness. This is intended as a general representation only and is in no way intended to be used as survey grade information.

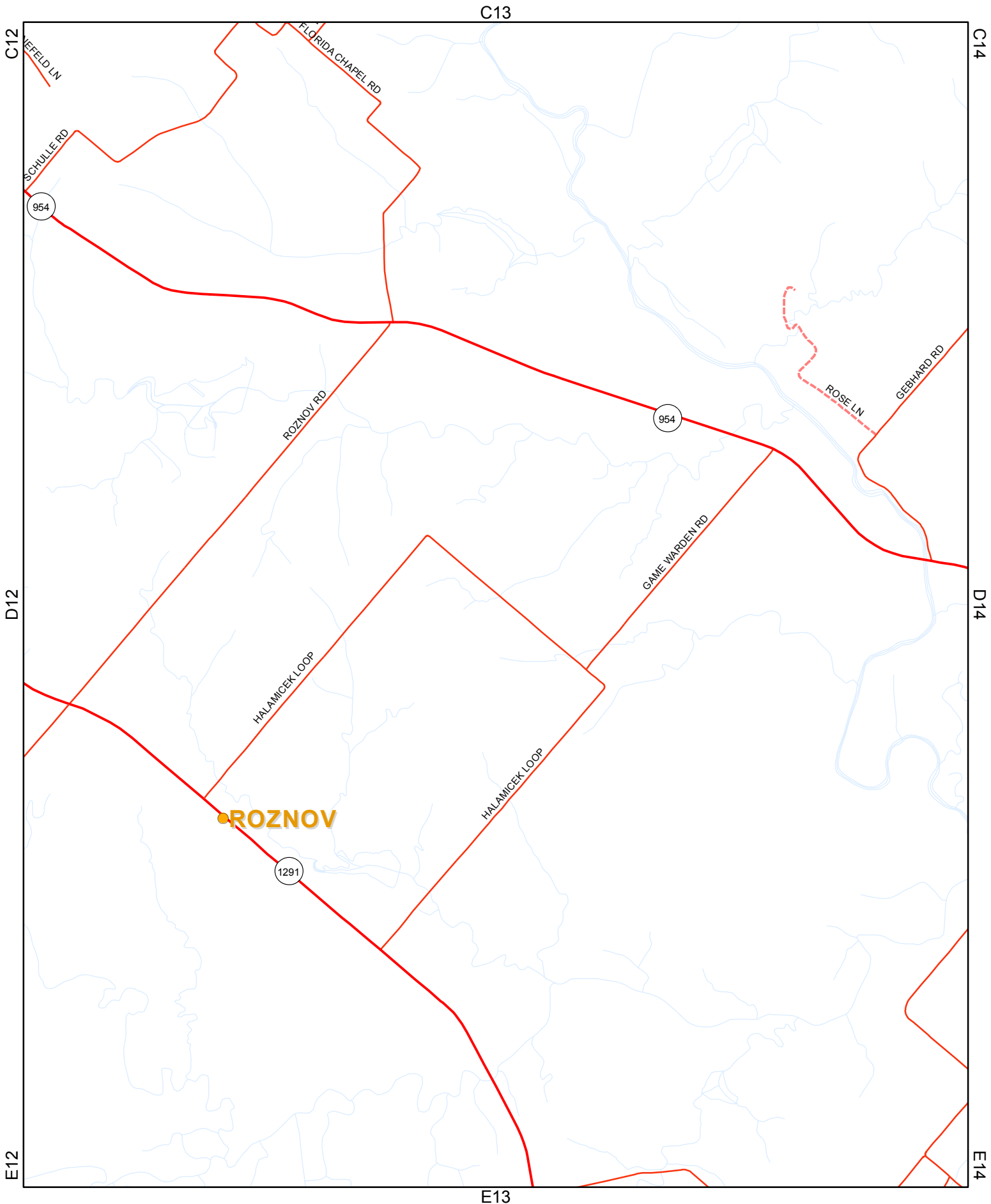


FAYETTE COUNTY, TEXAS

D12



Feb 04, 2009



FAYETTE COUNTY, TEXAS

D13



Feb 04, 2009

C14

C15

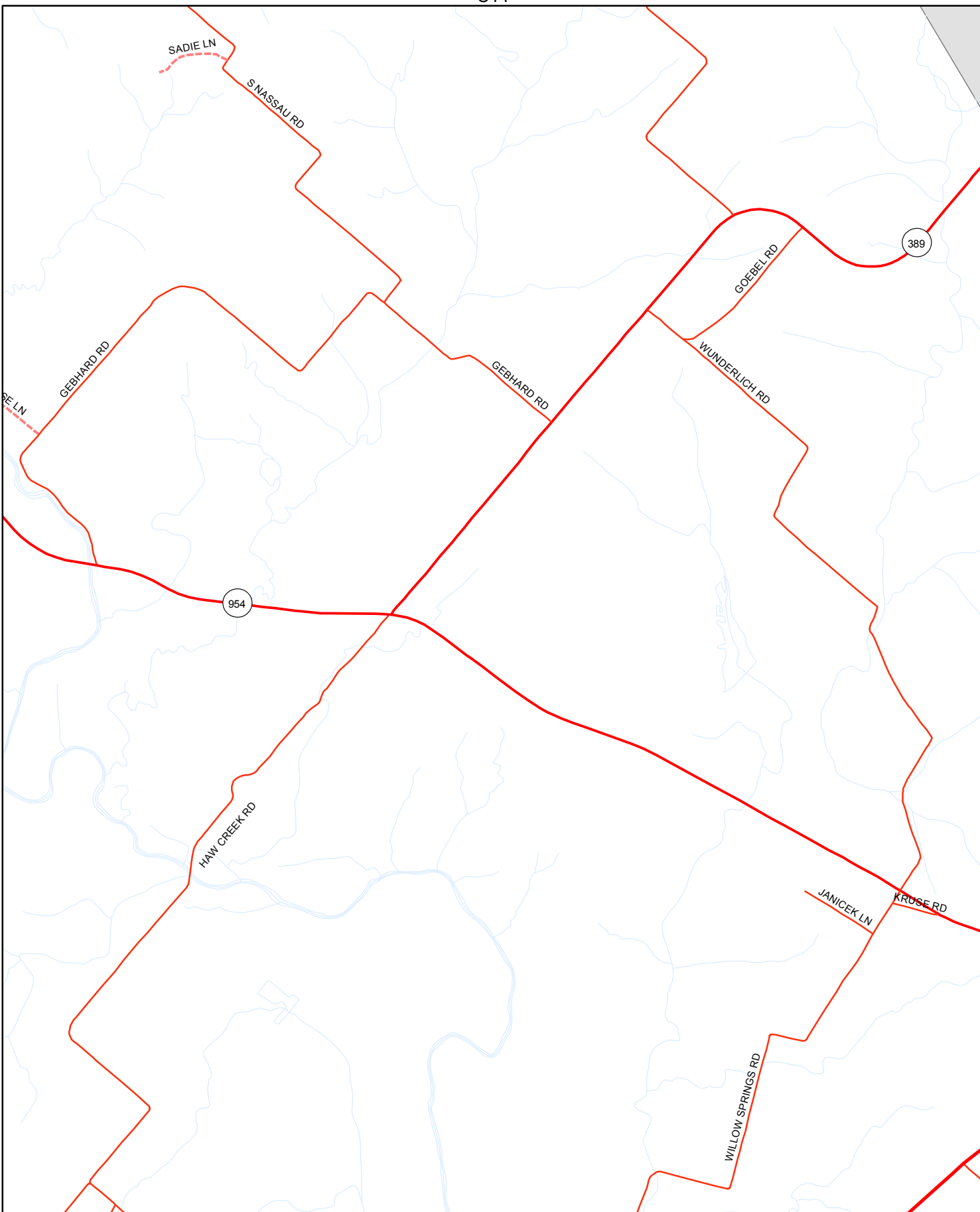
C13

D13

D15

E13

E15



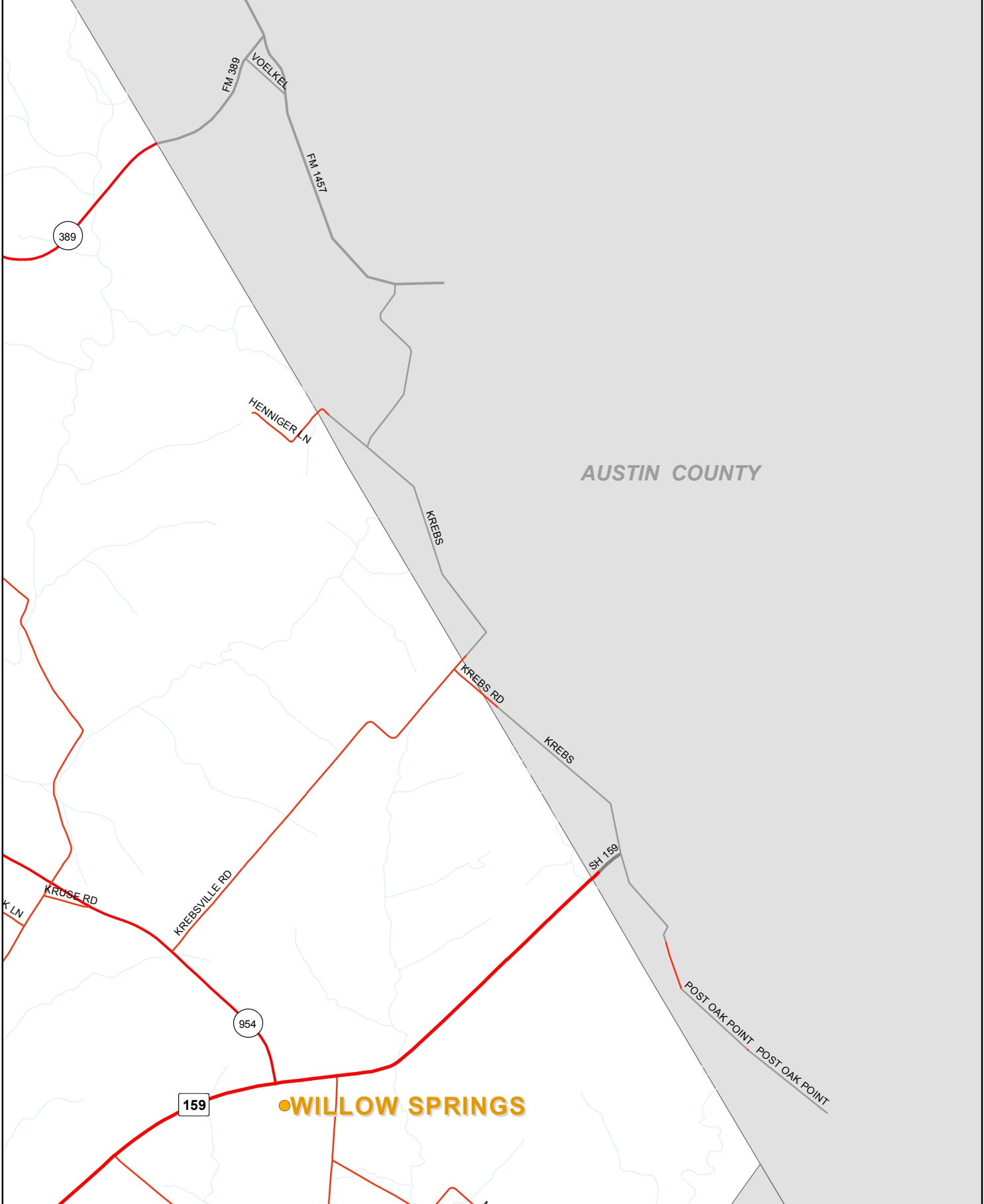
E14

FAYETTE COUNTY, TEXAS

D14



Feb 04, 2009




AUSTIN COUNTY

●WILLOW SPRINGS

FAYETTE COUNTY, TEXAS

D15



Feb 04, 2009

D04

D03

D05

E03

E05

F03

F05

F04

BASTROP COUNTY

JOE COLE

FLOWER HILL

ZAPALAC

BARTON OAKS

OLD LAKE

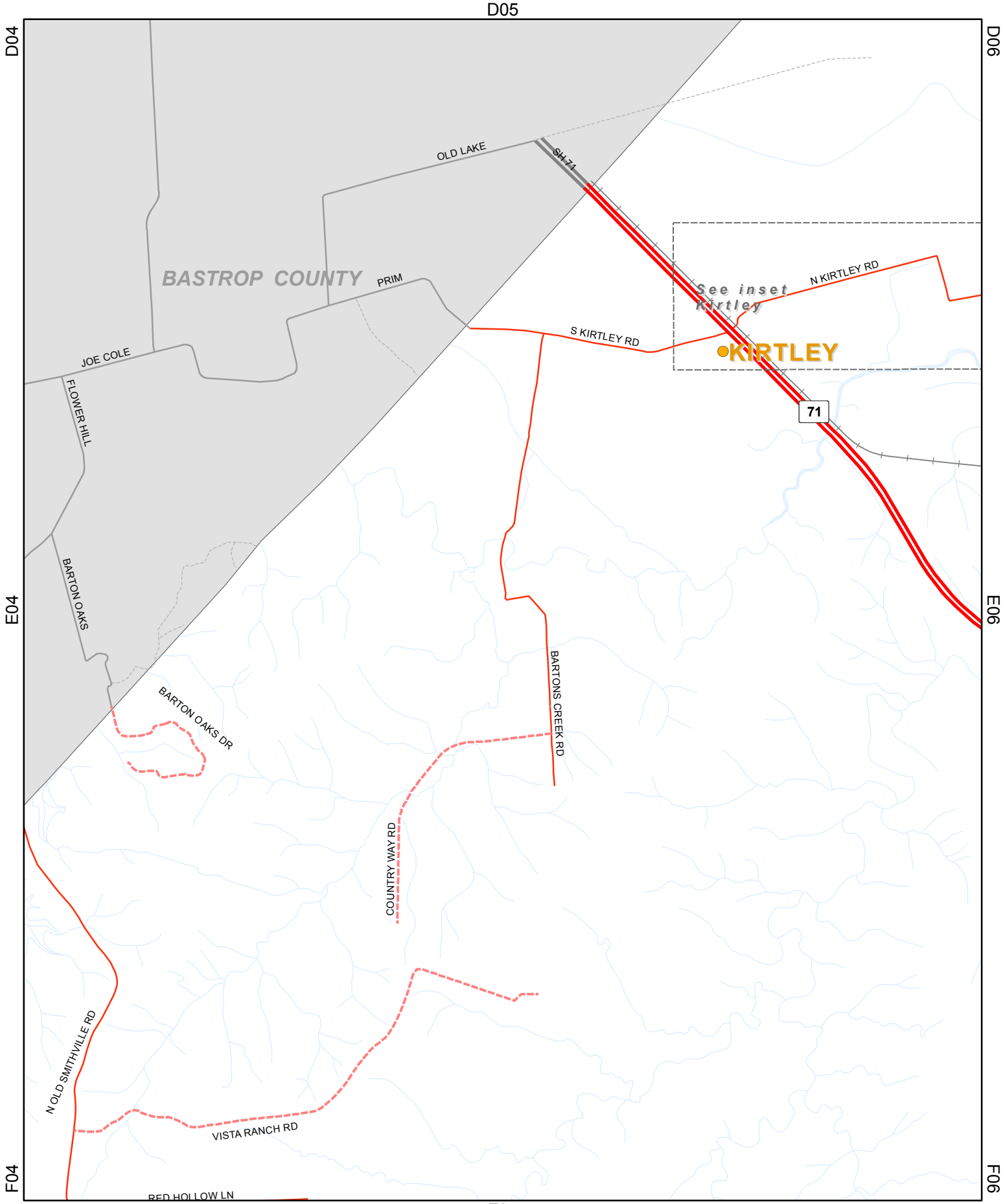
N OLD SMITHVILLE RD

FAYETTE COUNTY, TEXAS

E04

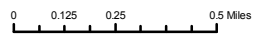


Feb 04, 2009



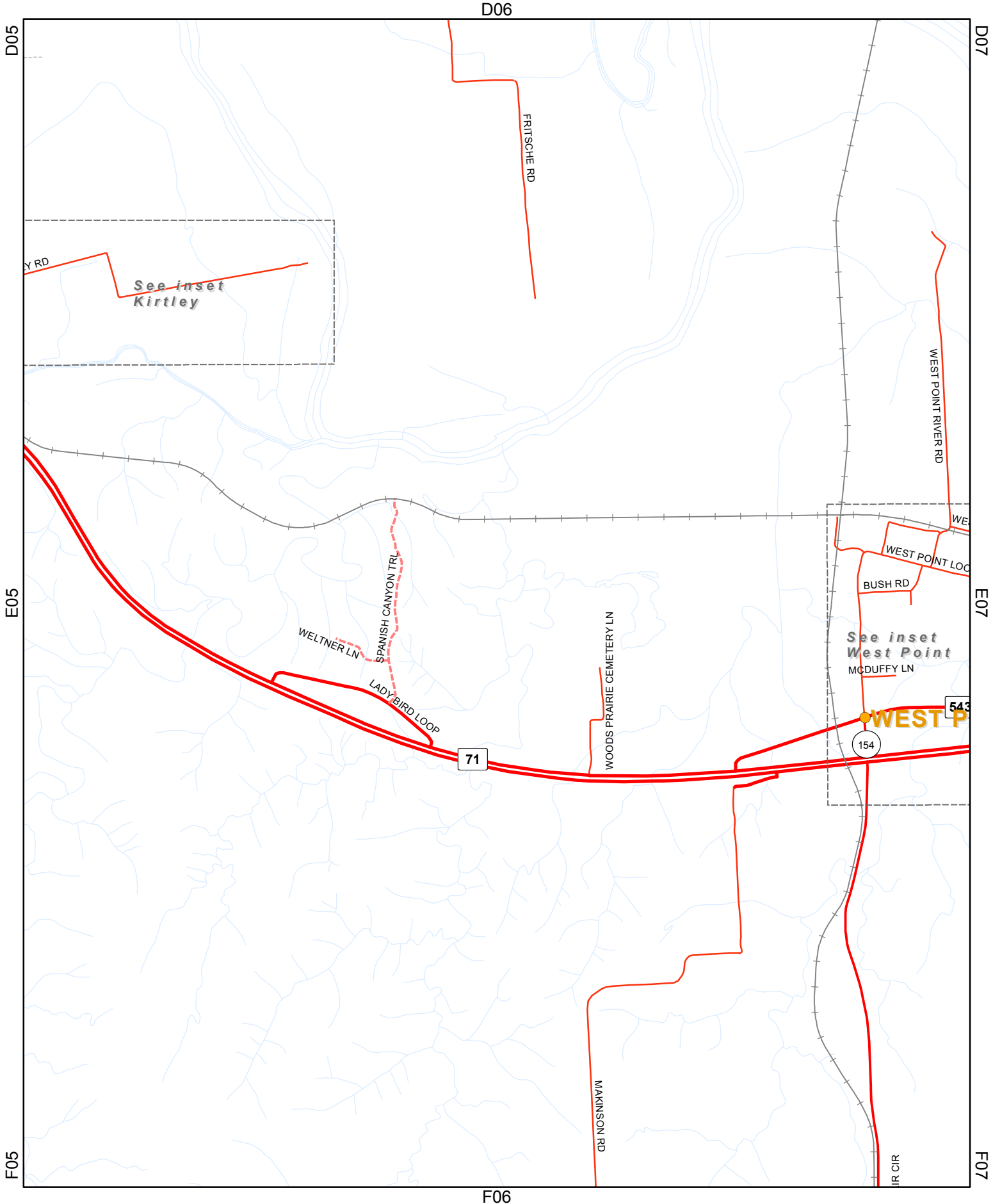
FAYETTE COUNTY, TEXAS

E05



Feb 04, 2009

Disclaimer: Fayette County provides this map and/or data 'as is' and assumes no liability for its accuracy or completeness. This is intended as a general representation only and is in no way intended to be used as survey grade information.



D06

D07

D05

Y RD

See inset
Kirtley

FRITSCHE RD

WEST POINT RIVER RD

E05

SPANISH CANYON TRL

WELTNER LN

LADY BIRD LOOP

WOODS PRAIRIE CEMETERY LN

See inset
West Point

MCDUFFY LN

WEST P

71

543

154

E07

F05

MAKINSON RD

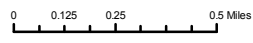
IR CIR

F07

F06

FAYETTE COUNTY, TEXAS

E06



Feb 04, 2009

Disclaimer: Fayette County provides this map and/or data 'as is' and assumes no liability for its accuracy or completeness. This is intended as a general representation only and is in no way intended to be used as survey grade information.

D07

D06

D08

E06

E08

F06

F08

F07

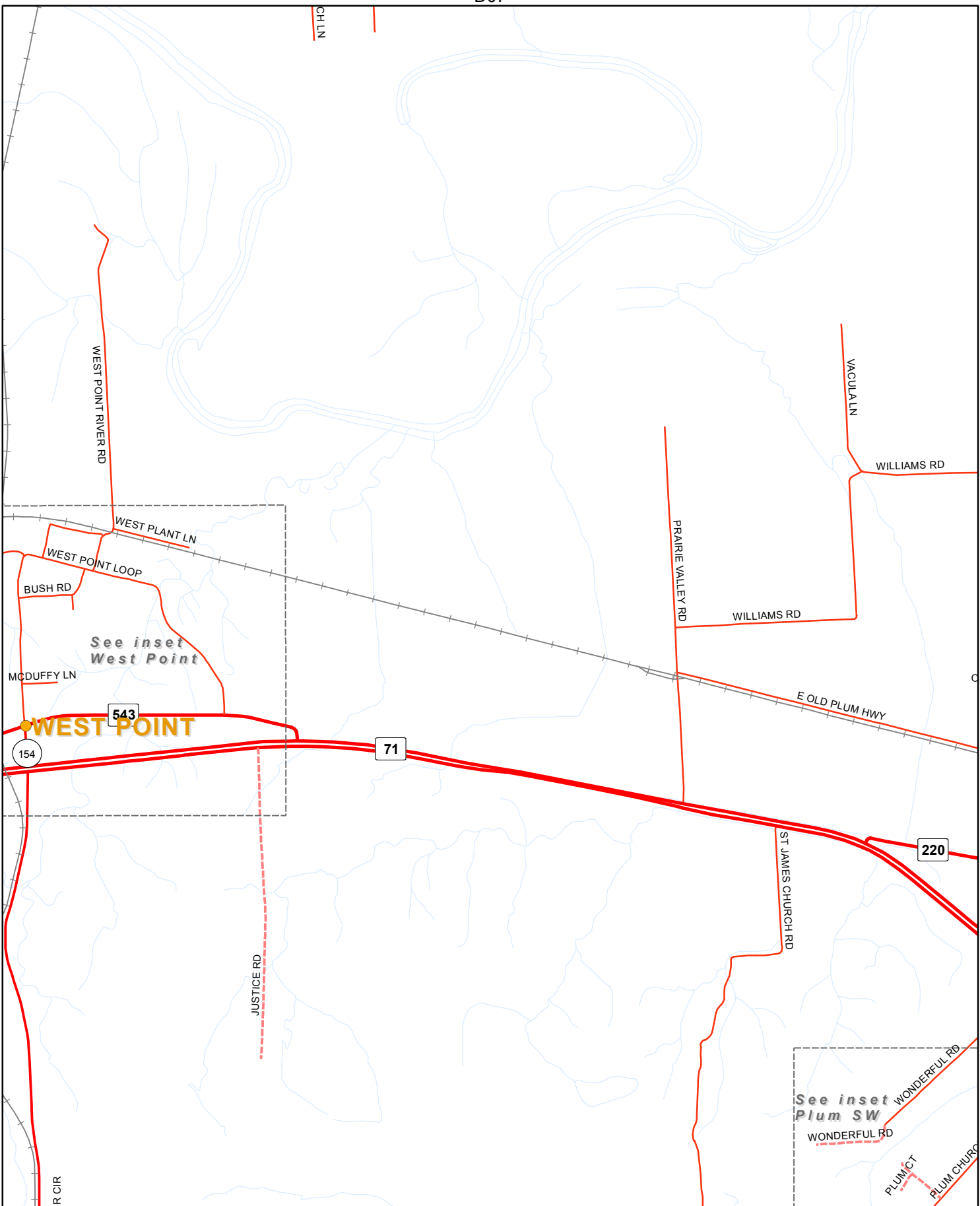
FAYETTE COUNTY, TEXAS

E07

Feb 04, 2009



Disclaimer: Fayette County provides this map and/or data 'as is' and assumes no liability for its accuracy or completeness. This is intended as a general representation only and is in no way intended to be used as survey grade information.



See inset
West Point

See inset
Plum SW

WEST POINT

WONDERFUL RD
WONDERFUL RD
PLUM CT
PLUM CHURCH

D08

D07

D09

E07

E09

F07

F09

F08

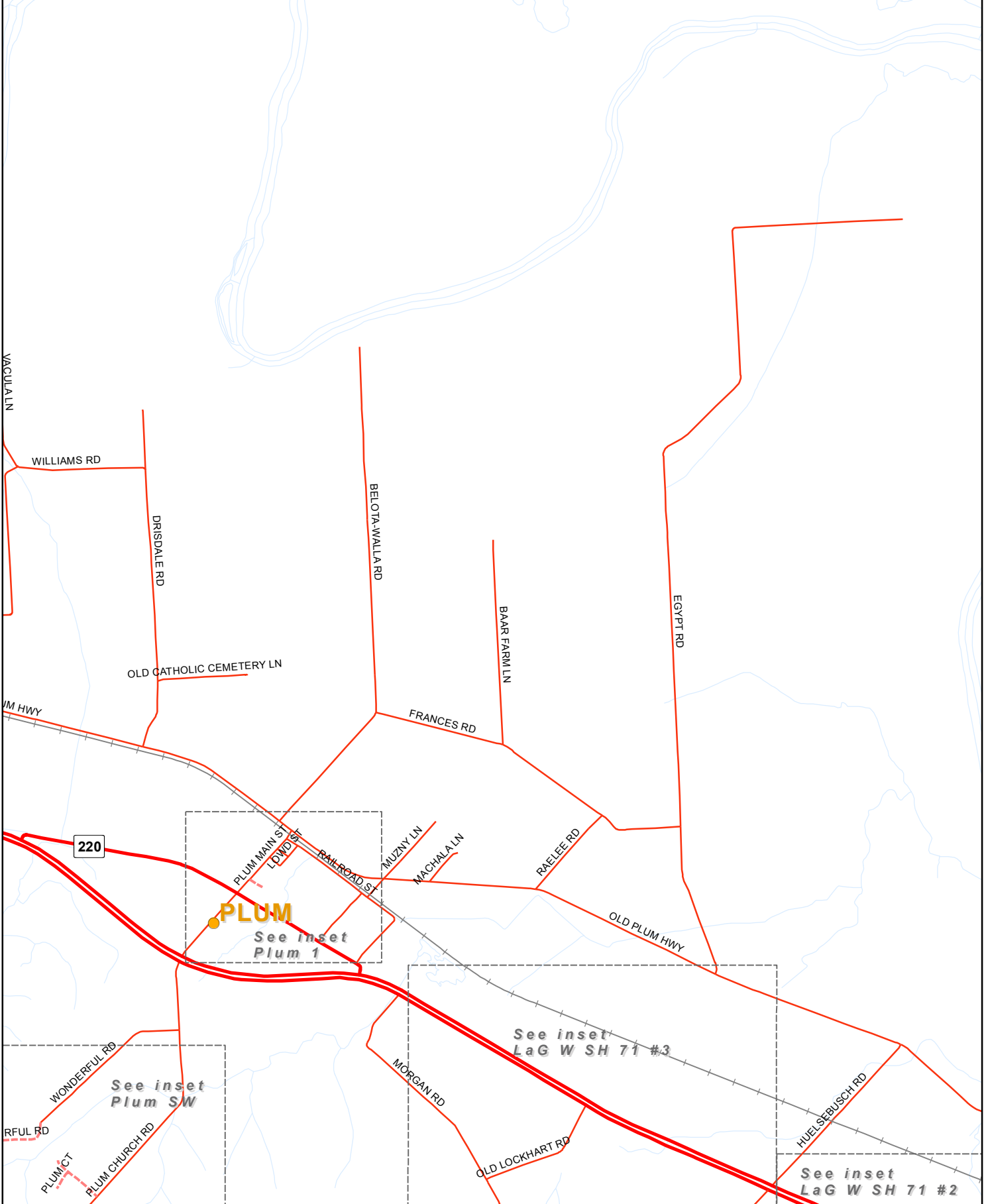
FAYETTE COUNTY, TEXAS

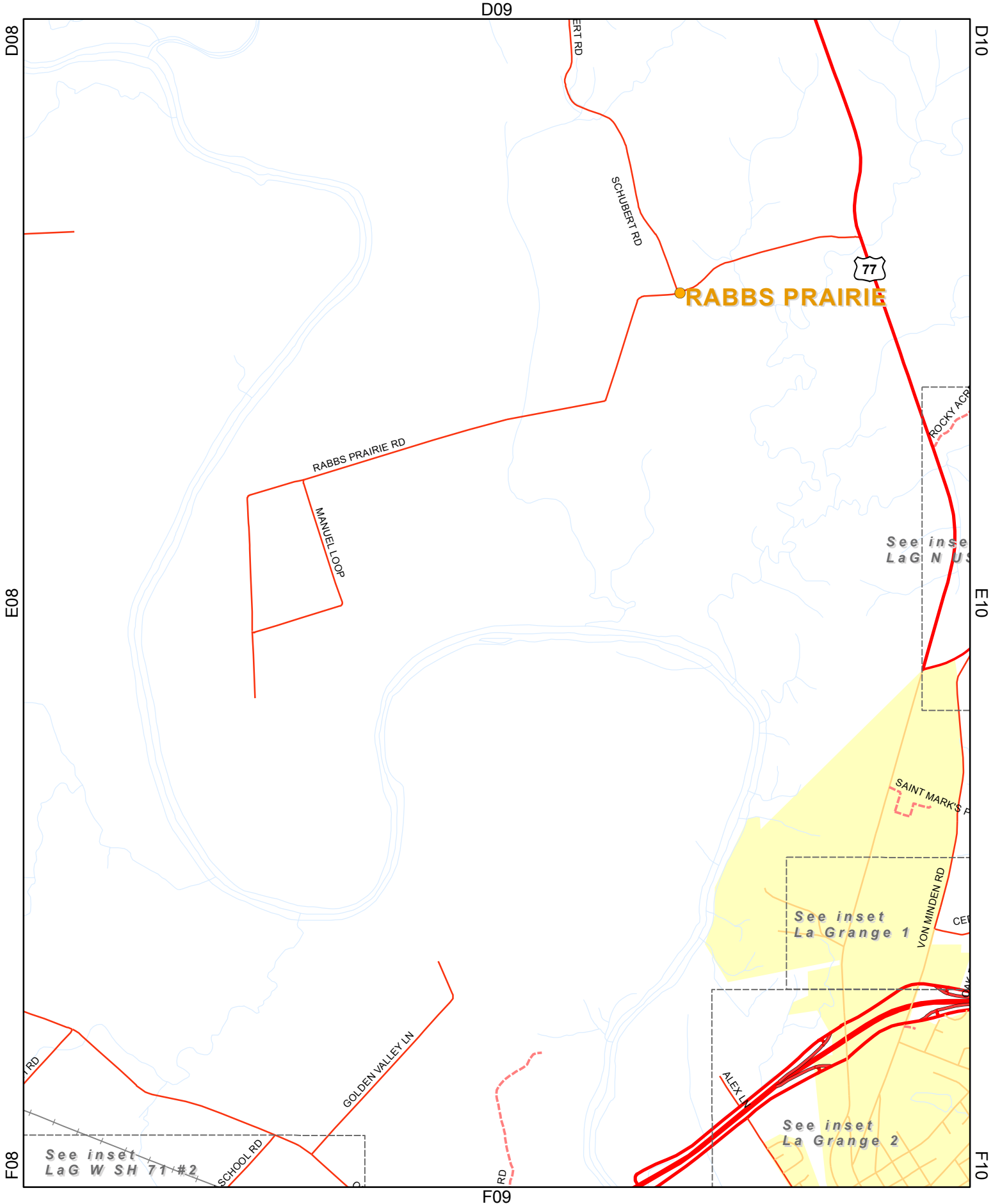
E08



Feb 04, 2009

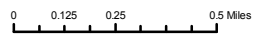
Disclaimer: Fayette County provides this map and/or data 'as is' and assumes no liability for its accuracy or completeness. This is intended as a general representation only and is in no way intended to be used as survey grade information.





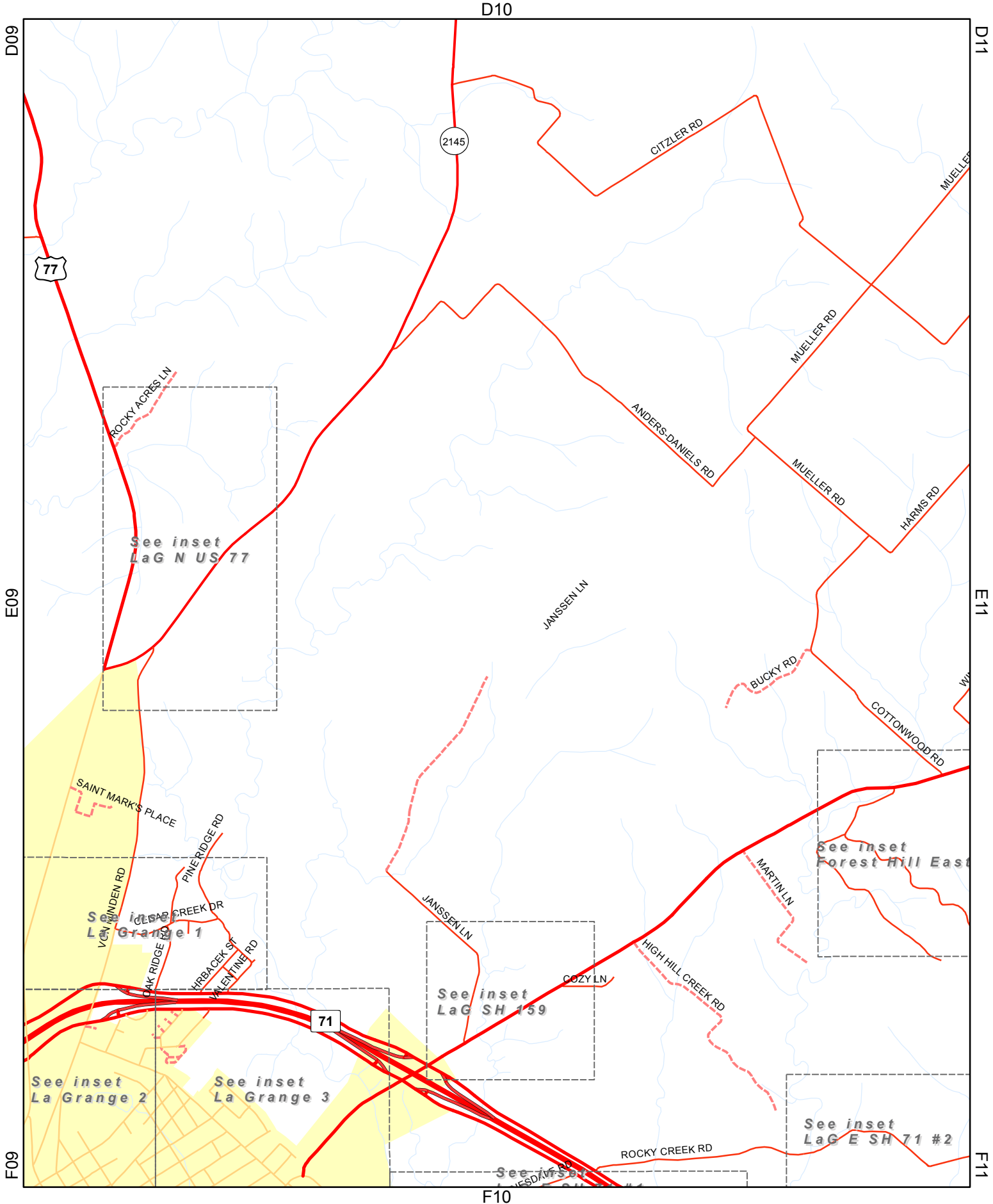
FAYETTE COUNTY, TEXAS

E09



Feb 04, 2009

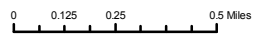
Disclaimer: Fayette County provides this map and/or data 'as is' and assumes no liability for its accuracy or completeness. This is intended as a general representation only and is in no way intended to be used as survey grade information.



FAYETTE COUNTY, TEXAS

E10

Feb 04, 2009



Disclaimer: Fayette County provides this map and/or data 'as is' and assumes no liability for its accuracy or completeness. This is intended as a general representation only and is in no way intended to be used as survey grade information.

D11

D10

D12

See inset
Oldenburg
237

E10

E12

See inset
Rutersville
See inset
Rutersville
LWIN LN

RUTERSVILLE

159

2981

MUELLER RD

WIED RD

SAND ROCK RD

HARMS RD

HARMS RD

BARON RD

HARDCASTLE LN

WINDY HILL LN

RUTERSVILLE HILLS LN

LWIN LN

FRITSCH RD

COTTONWOOD RD

RUETHER RD

TJETJEN RD

HOLUB LN

See inset
Forest Hill East

ROCKY CREEK RD

F10

F12

See inset
LAG E SH 71 #2

ROCKY CREEK RD

TJETJEN RD

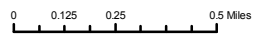
HALSTEDT RD

BAUM

F11

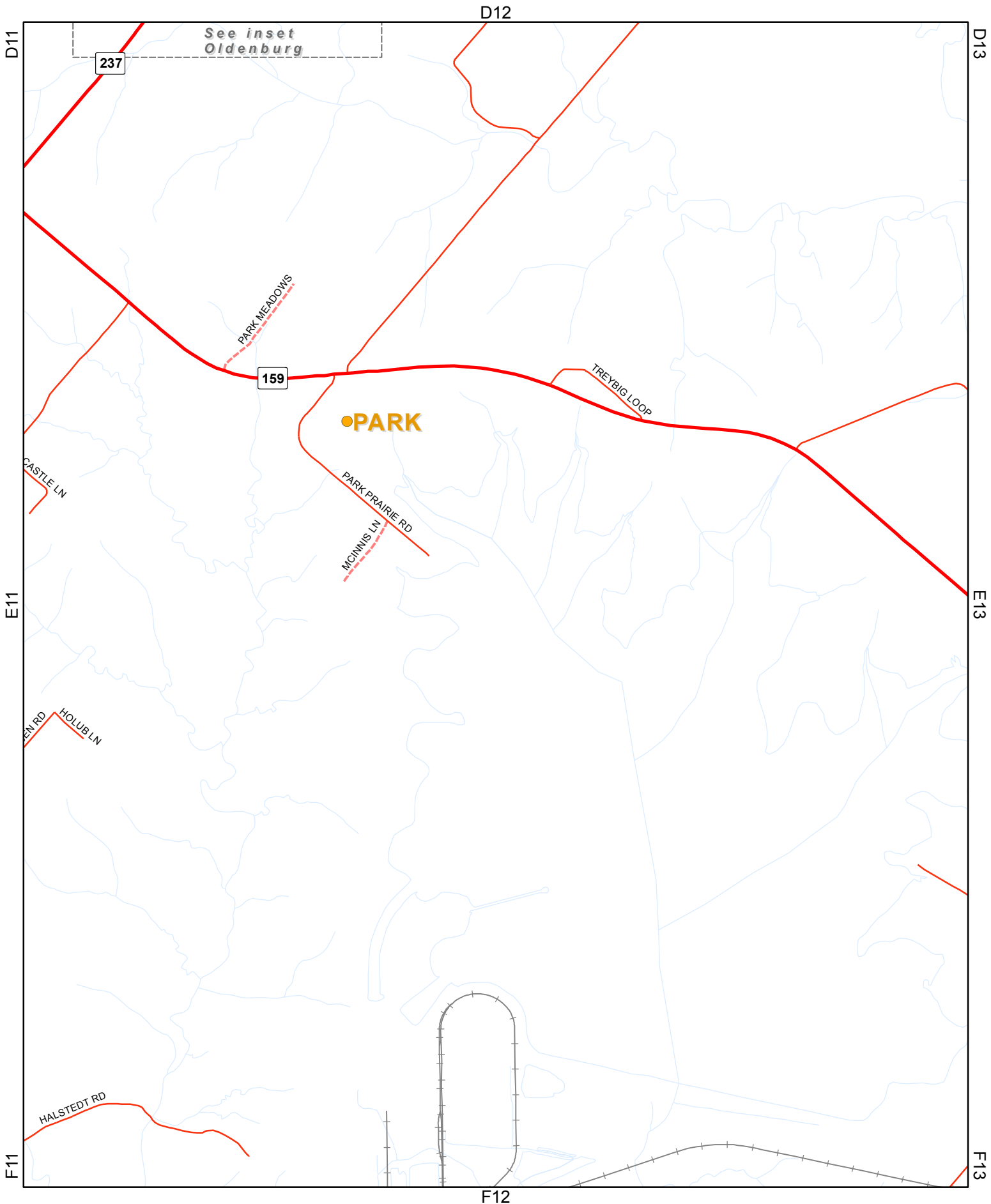
FAYETTE COUNTY, TEXAS

E11



Feb 04, 2009

Disclaimer: Fayette County provides this map and/or data 'as is' and assumes no liability for its accuracy or completeness. This is intended as a general representation only and is in no way intended to be used as survey grade information.



See inset
Oldenburg

237

159

●PARK

PARK MEADOWS

TREYBIG LOOP

PARK PRAIRIE RD

MCINNIS LN

CASTLE LN

HOLUB LN

HALSTEDT RD

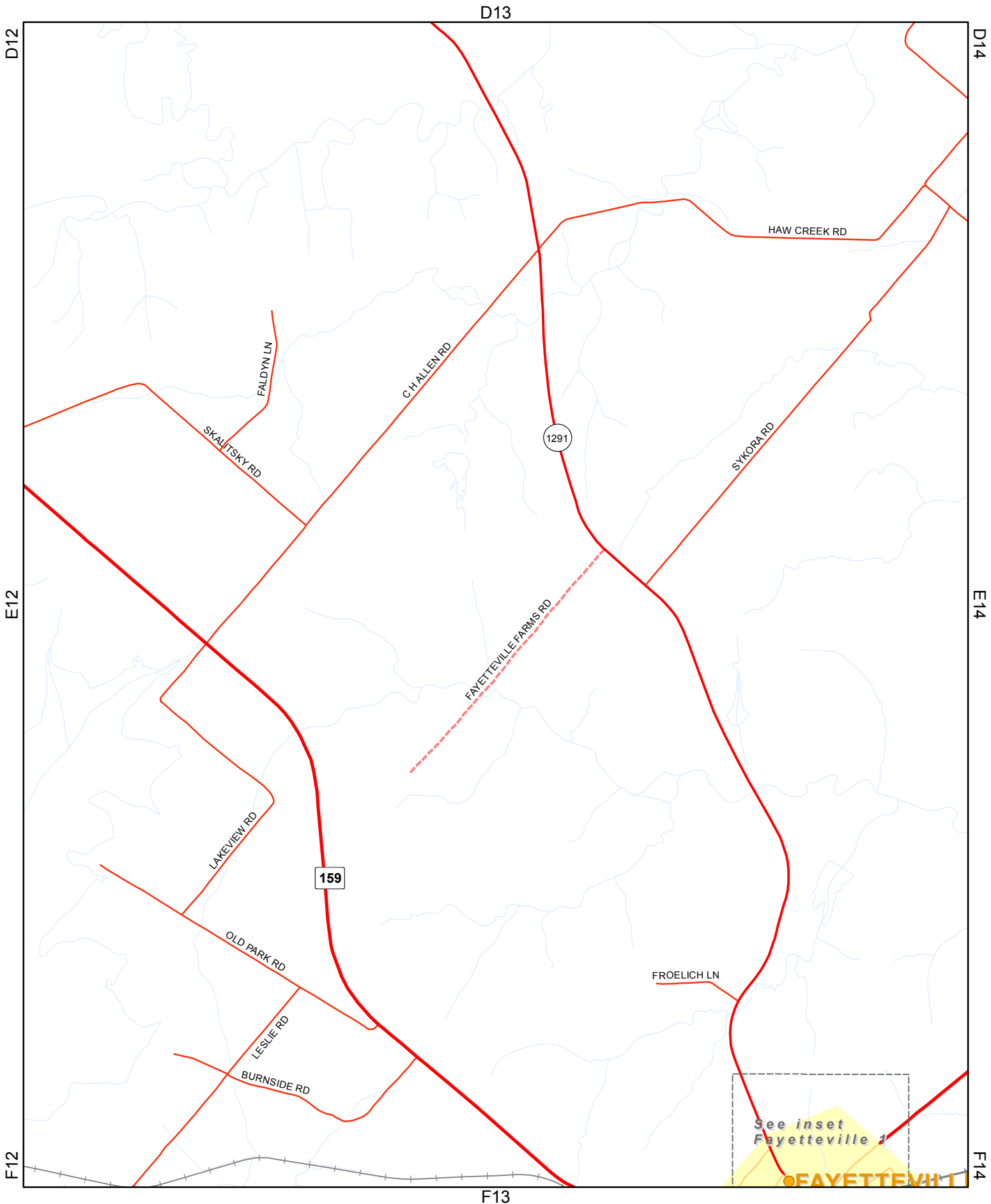
FAYETTE COUNTY, TEXAS

E12



Feb 04, 2009

Disclaimer: Fayette County provides this map and/or data 'as is' and assumes no liability for its accuracy or completeness. This is intended as a general representation only and is in no way intended to be used as survey grade information.



FAYETTE COUNTY, TEXAS

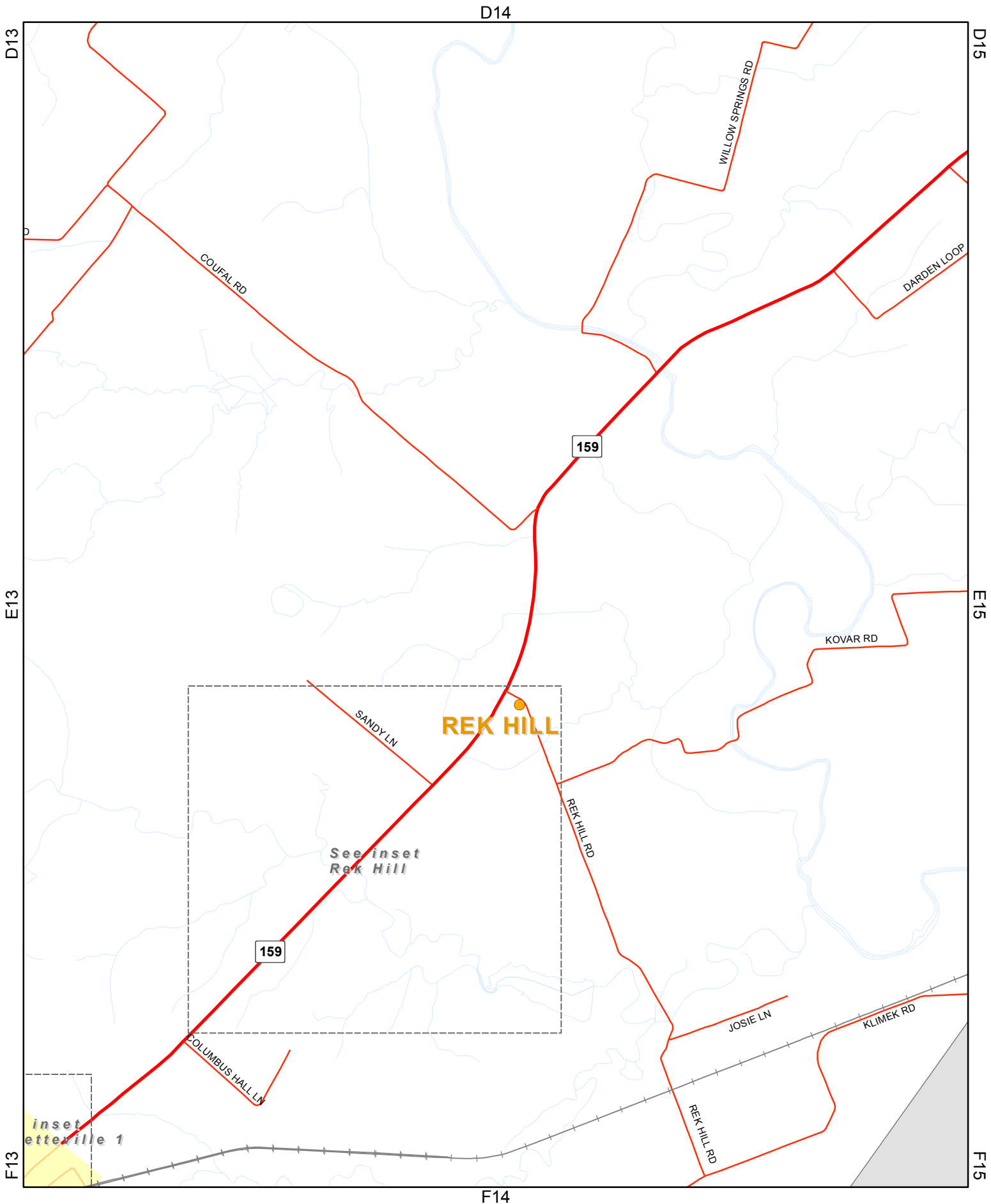
E13



Feb 04, 2009

Disclaimer: Fayette County provides this map and/or data 'as is' and assumes no liability for its accuracy or completeness. This is intended as a general representation only and is in no way intended to be used as survey grade information.



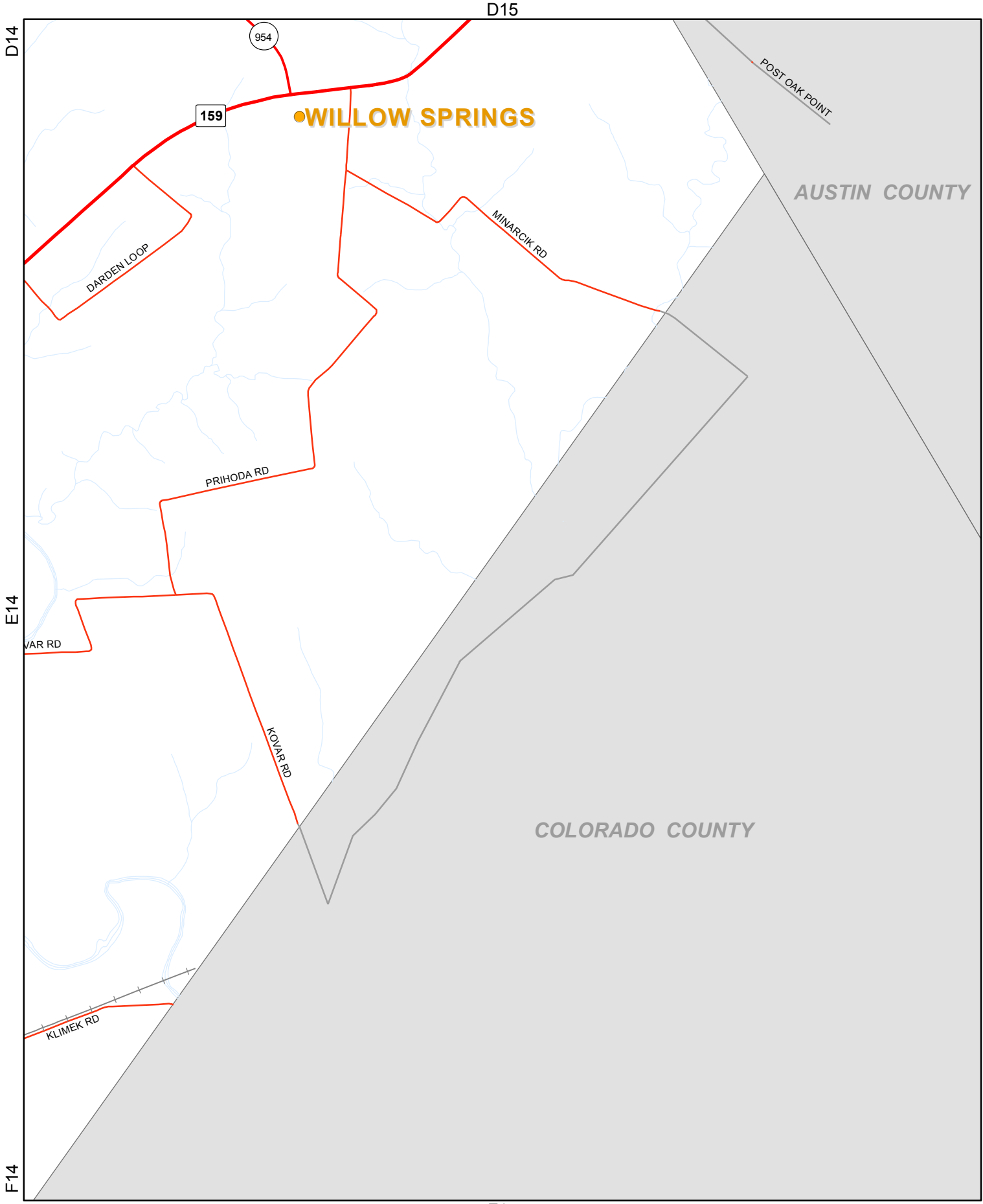


FAYETTE COUNTY, TEXAS

E14

Feb 04, 2009

Disclaimer: Fayette County provides this map and/or data 'as is' and assumes no liability for its accuracy or completeness. This is intended as a general representation only and is in no way intended to be used as survey grade information.



FAYETTE COUNTY, TEXAS

E15



Feb 04, 2009

E03

E02

E04

BASTROP COUNTY

F02

F04

SH 95

REITER RD

95

95

ANCHOR RANCH LOOP

G02

G04

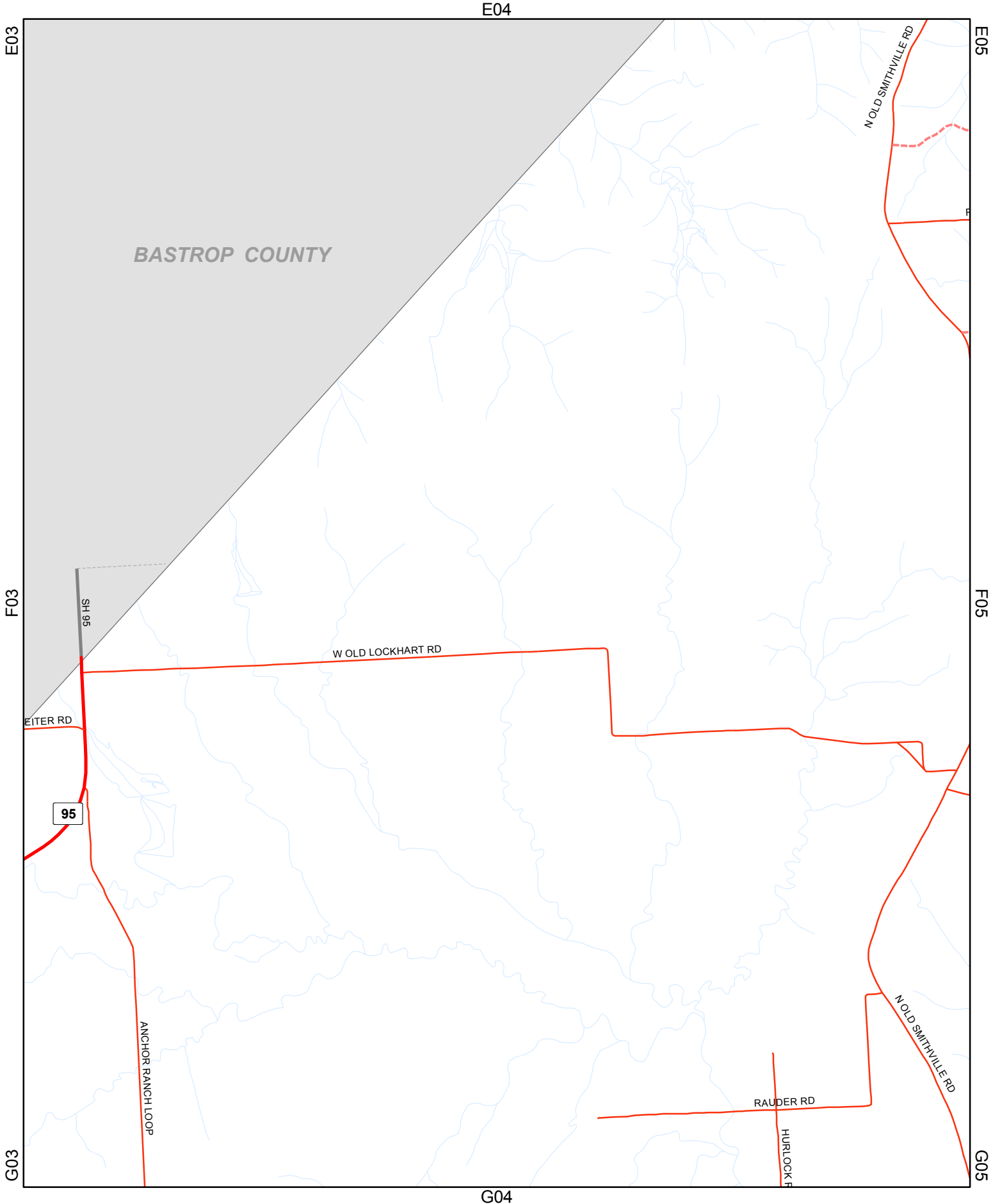
G03

FAYETTE COUNTY, TEXAS

F03




Feb 04, 2009



BASTROP COUNTY

FAYETTE COUNTY, TEXAS

F04



Feb 04, 2009

Disclaimer: Fayette County provides this map and/or data 'as is' and assumes no liability for its accuracy or completeness. This is intended as a general representation only and is in no way intended to be used as survey grade information.

E05

E04

E06

F04

F06

G04

G06

G05

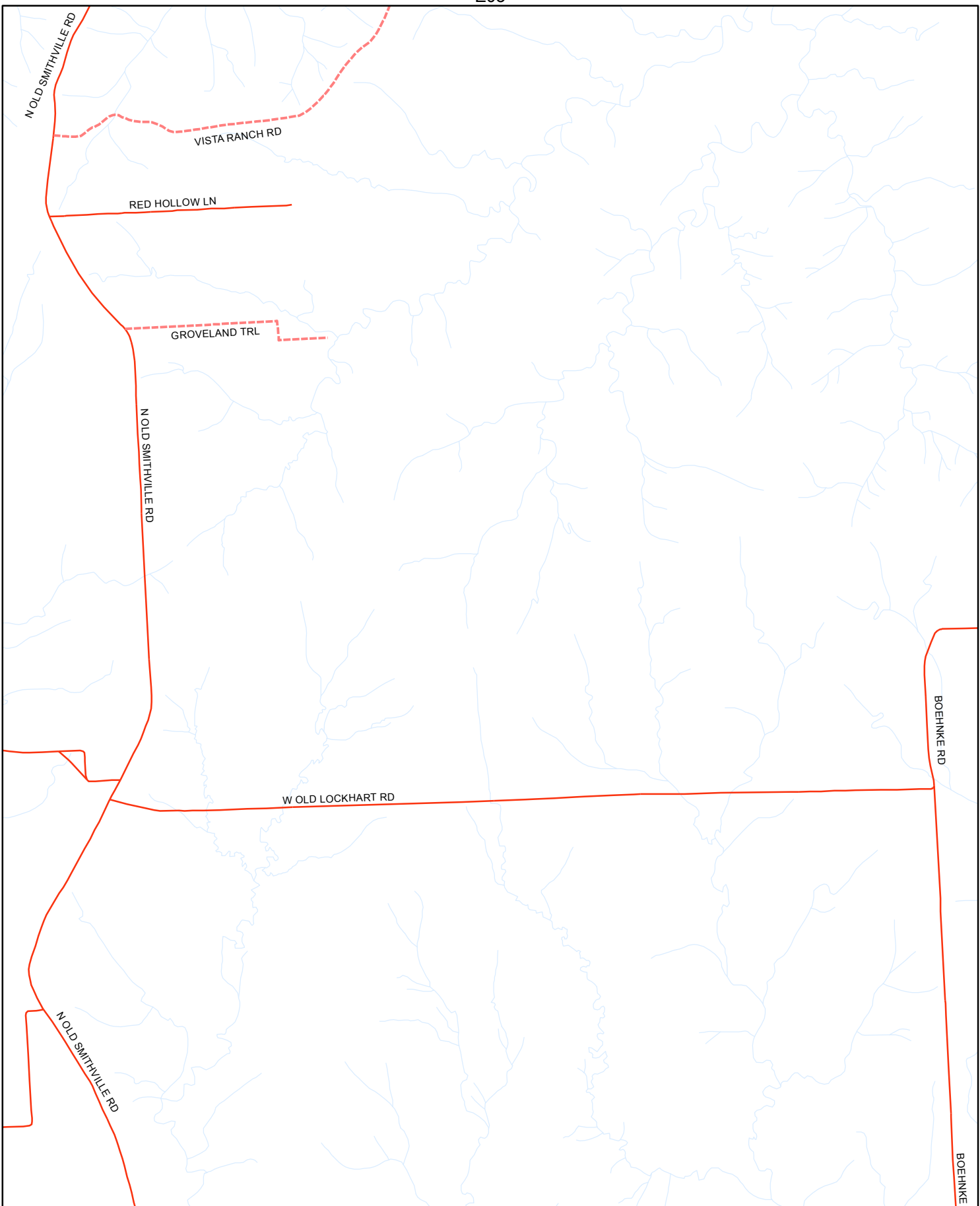
FAYETTE COUNTY, TEXAS

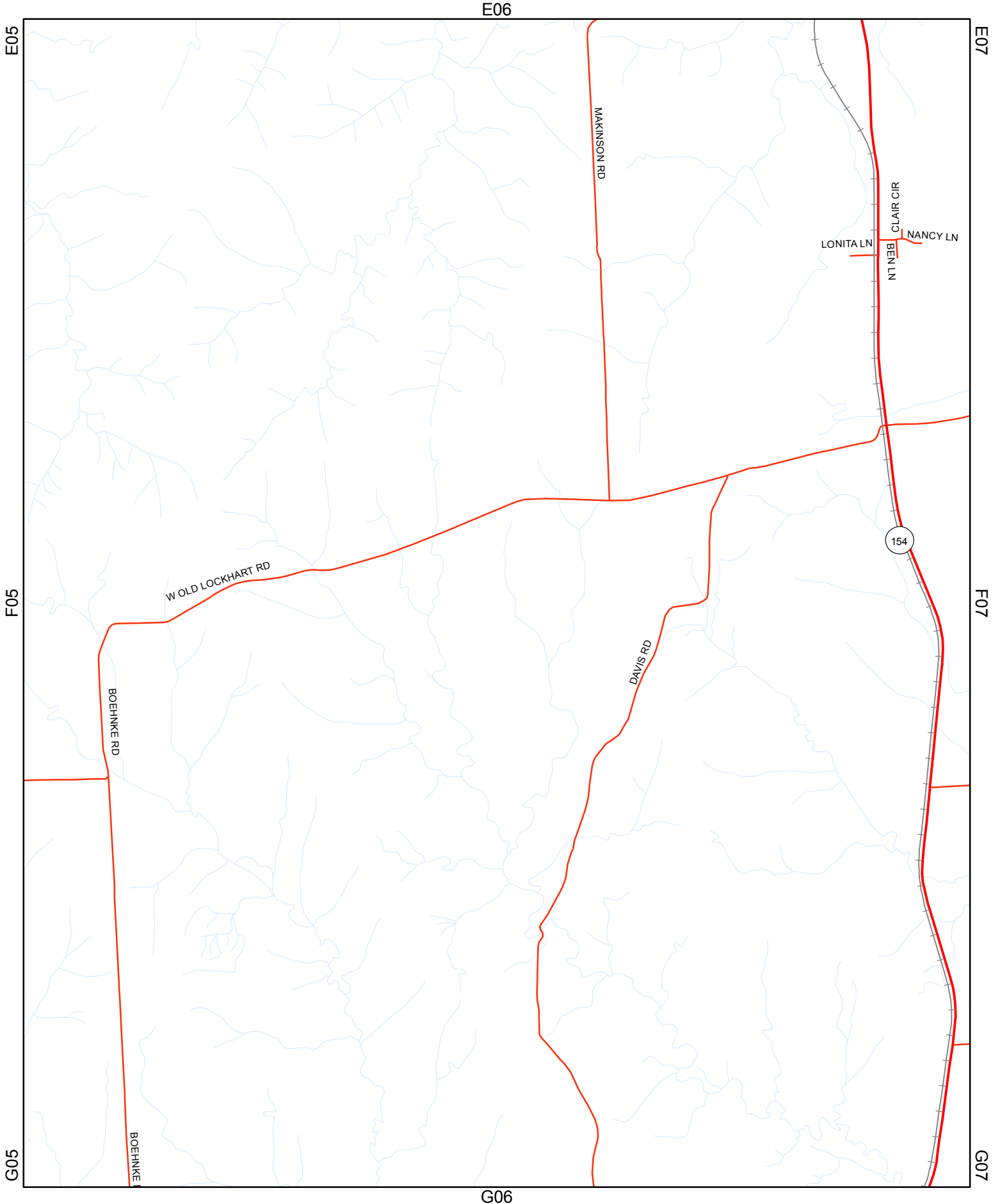
F05



Feb 04, 2009

Disclaimer: Fayette County provides this map and/or data 'as is' and assumes no liability for its accuracy or completeness. This is intended as a general representation only and is in no way intended to be used as survey grade information.





E06

E05

E07

F05

F07

G05

G07

G06

FAYETTE COUNTY, TEXAS

F06



Feb 04, 2009

Disclaimer: Fayette County provides this map and/or data 'as is' and assumes no liability for its accuracy or completeness. This is intended as a general representation only and is in no way intended to be used as survey grade information.

E07

E06

E08

F06

F08

G06

G08

G07

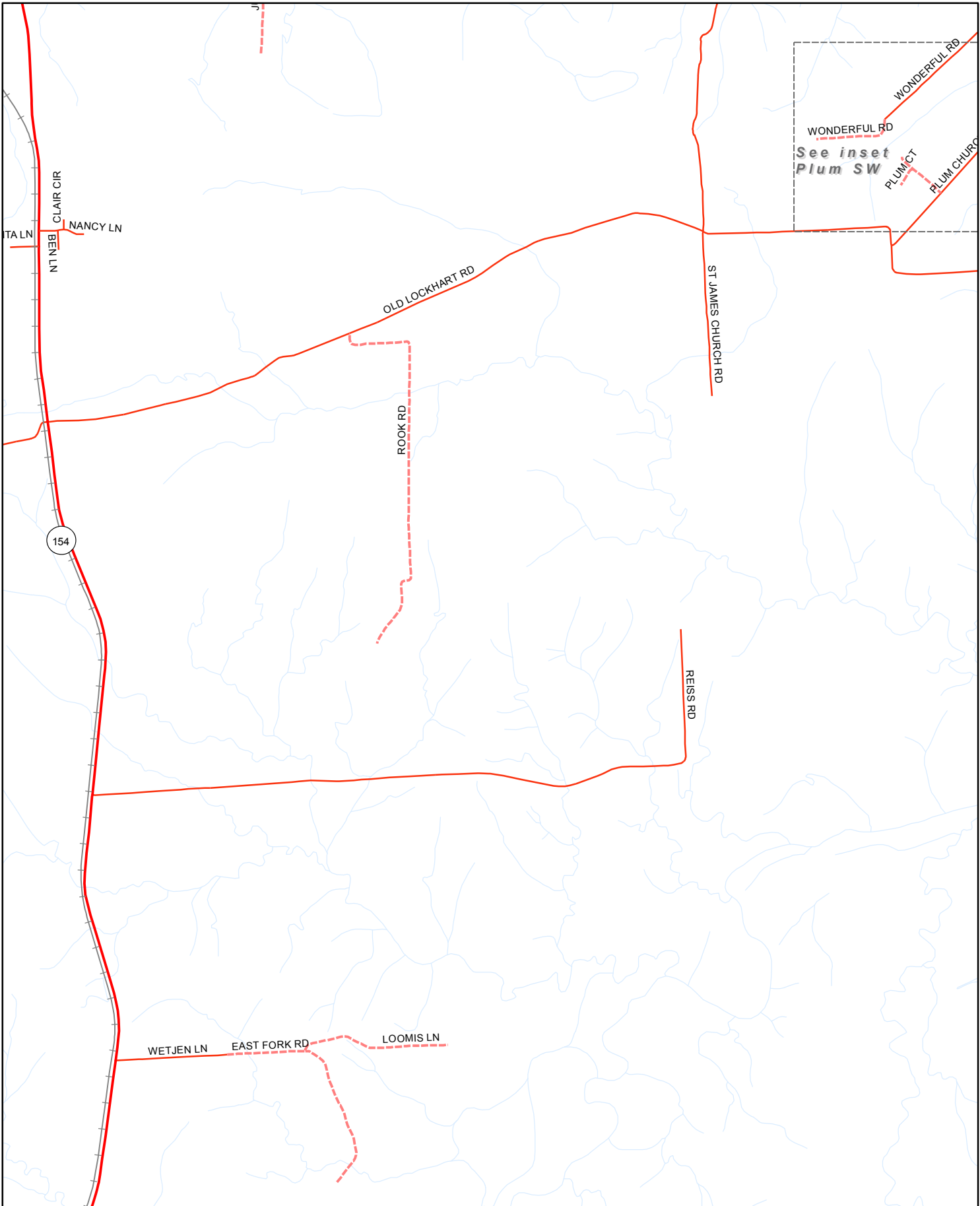
FAYETTE COUNTY, TEXAS

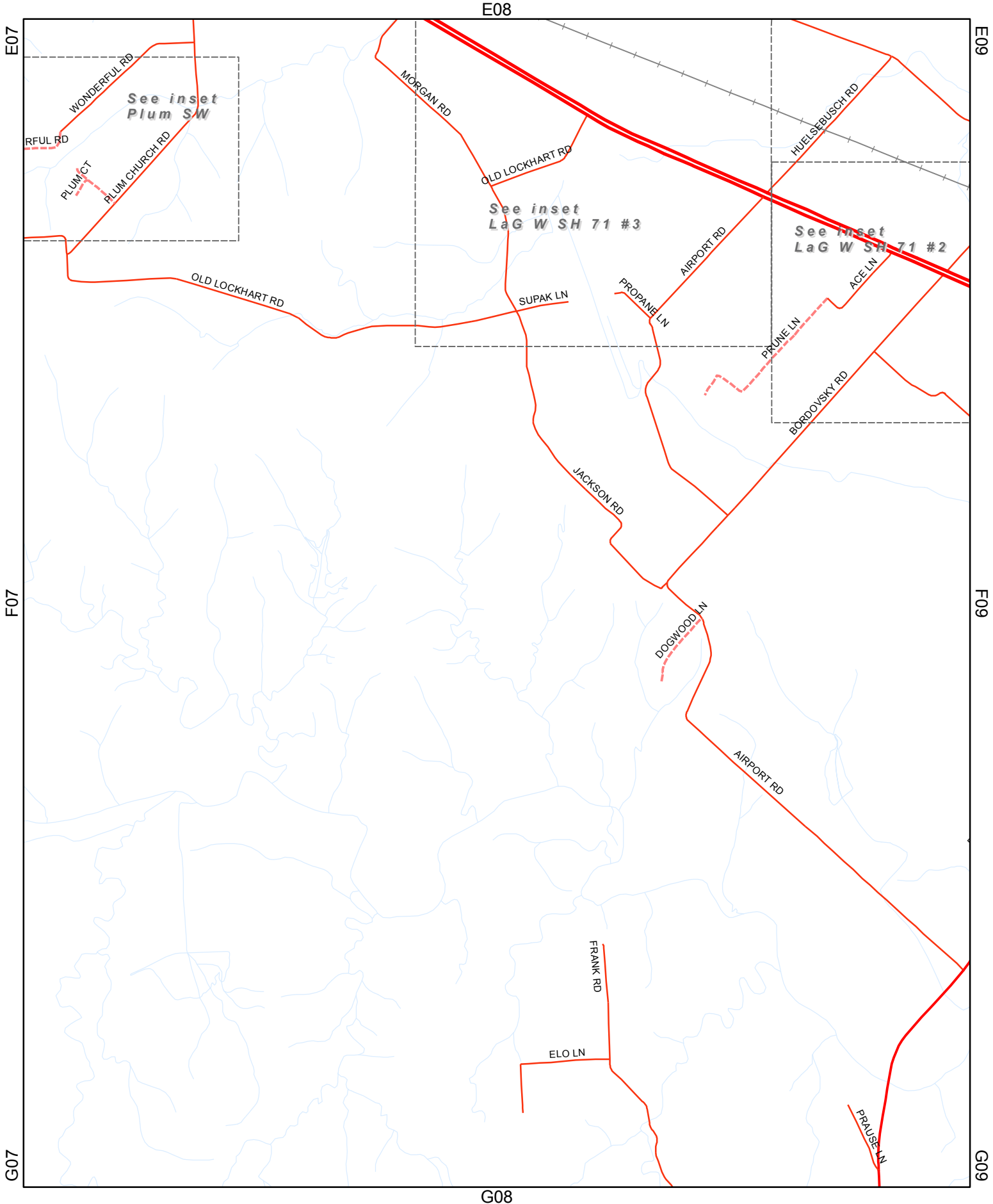
F07

0 0.125 0.25 0.5 Miles

Feb 04, 2009

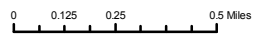
Disclaimer: Fayette County provides this map and/or data 'as is' and assumes no liability for its accuracy or completeness. This is intended as a general representation only and is in no way intended to be used as survey grade information.





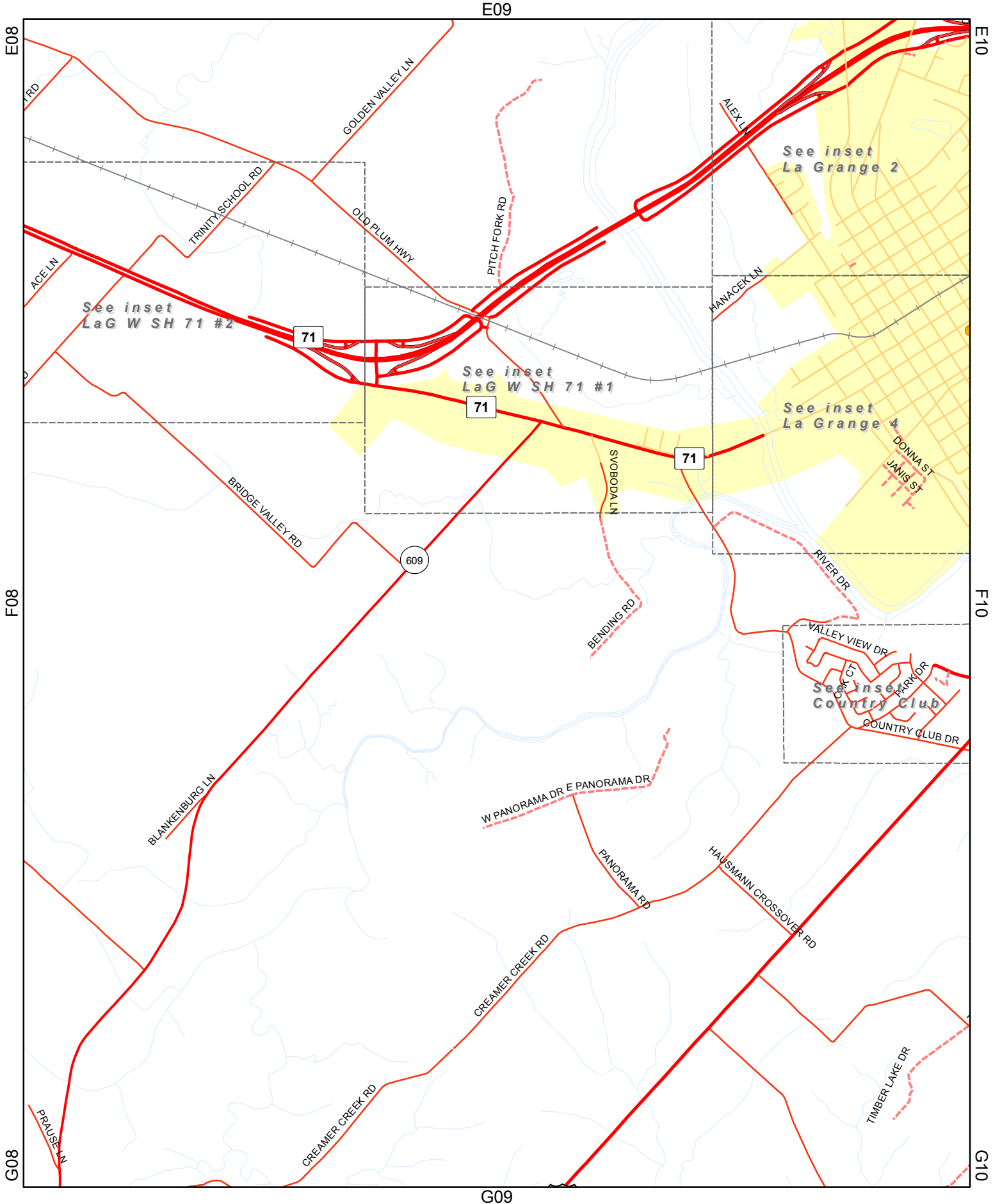
FAYETTE COUNTY, TEXAS

F08




Feb 04, 2009

Disclaimer: Fayette County provides this map and/or data 'as is' and assumes no liability for its accuracy or completeness. This is intended as a general representation only and is in no way intended to be used as survey grade information.



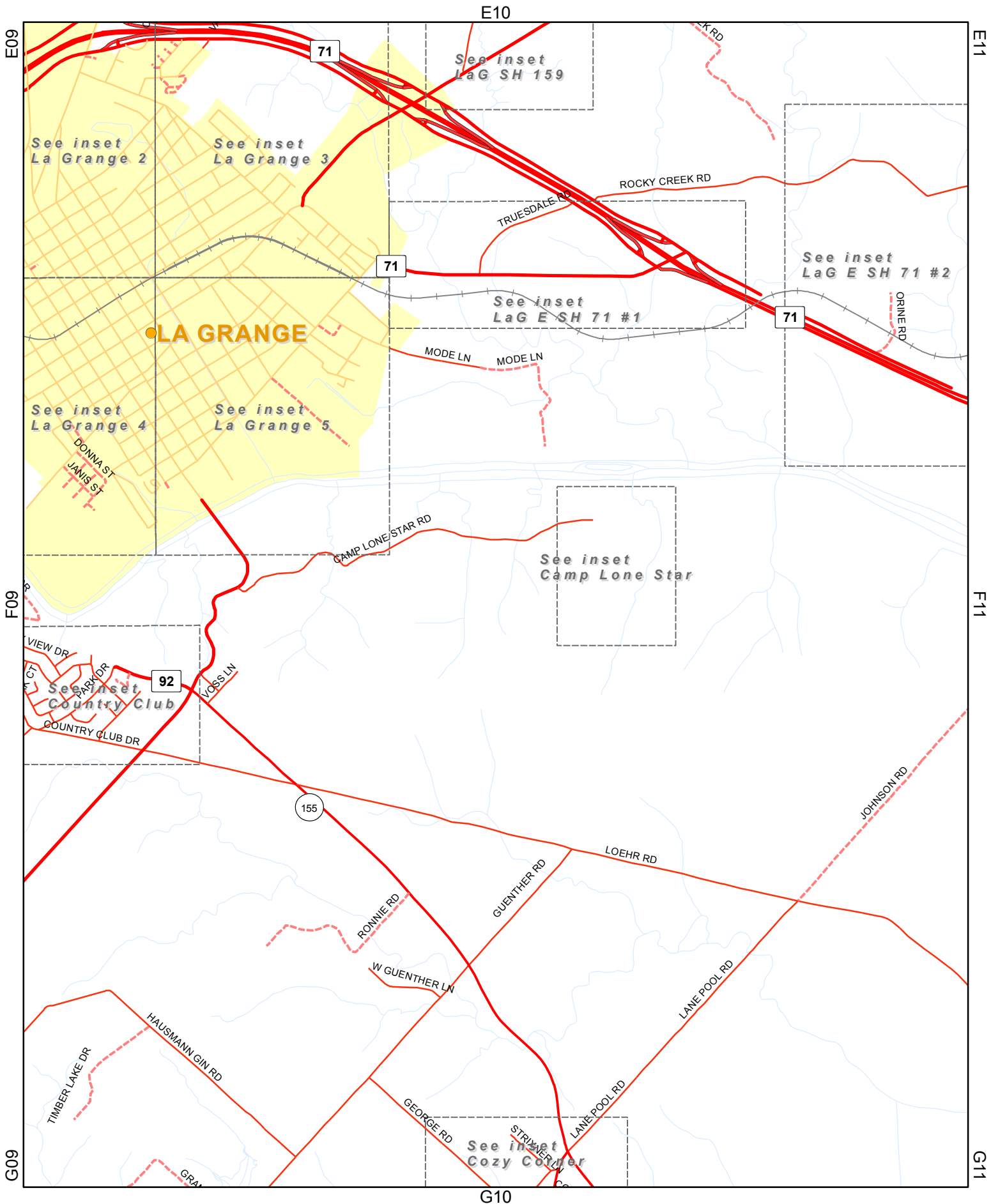
FAYETTE COUNTY, TEXAS

F09




Feb 04, 2009

Disclaimer: Fayette County provides this map and/or data 'as is' and assumes no liability for its accuracy or completeness. This is intended as a general representation only and is in no way intended to be used as survey grade information.



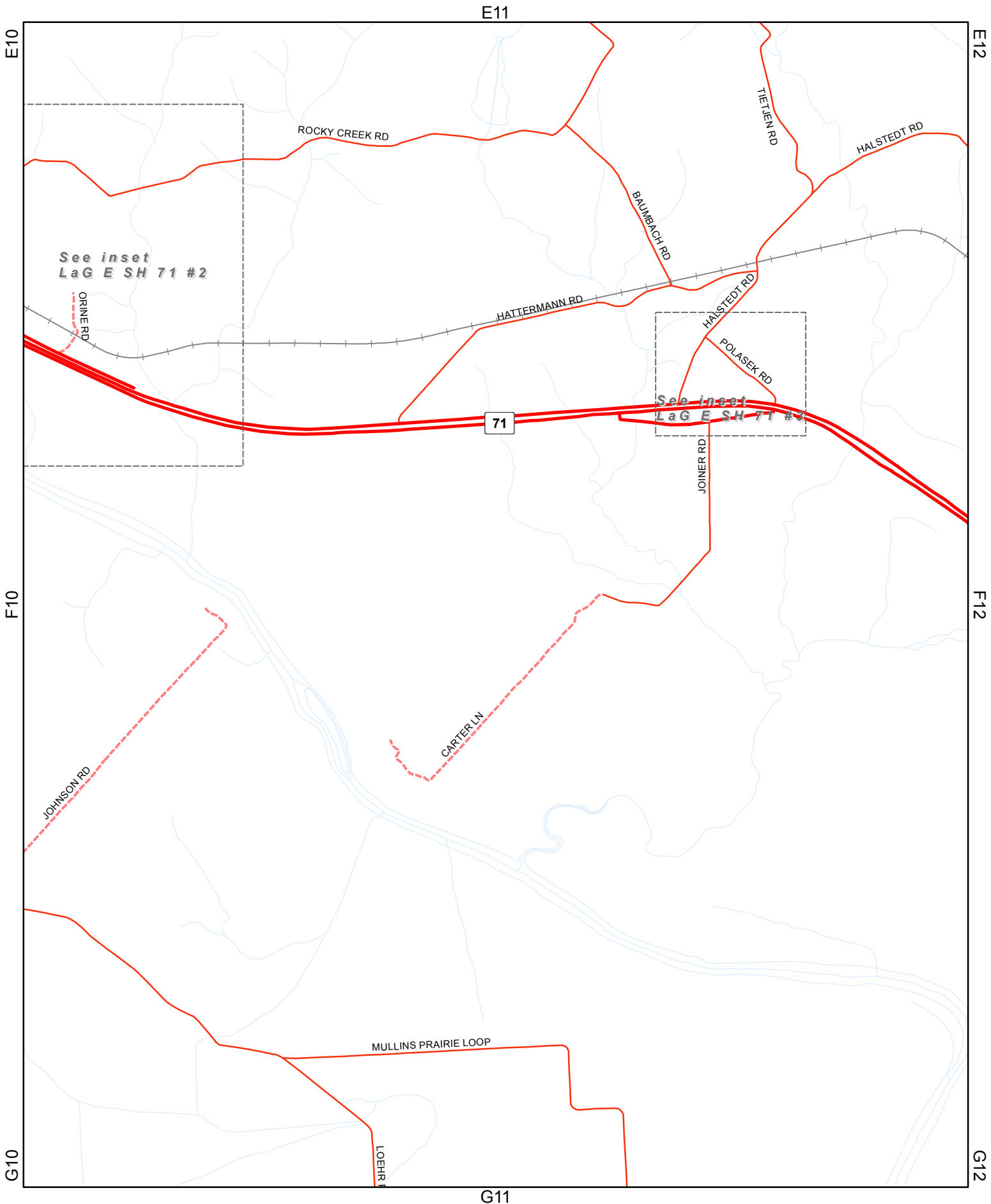
FAYETTE COUNTY, TEXAS

F10



Feb 04, 2009

Disclaimer: Fayette County provides this map and/or data 'as is' and assumes no liability for its accuracy or completeness. This is intended as a general representation only and is in no way intended to be used as survey grade information.



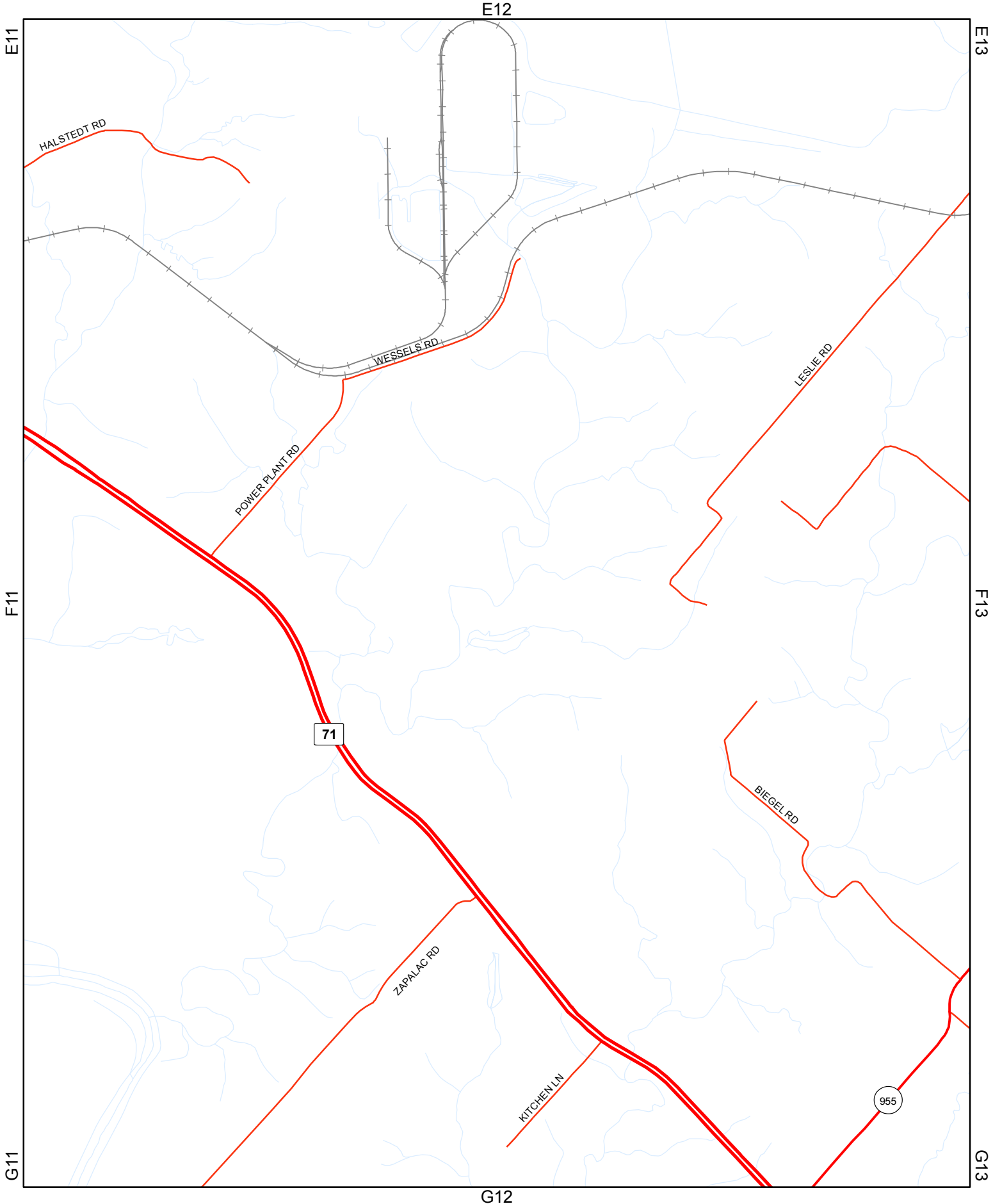
FAYETTE COUNTY, TEXAS

F11



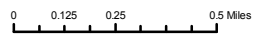
Feb 04, 2009

Disclaimer: Fayette County provides this map and/or data 'as is' and assumes no liability for its accuracy or completeness. This is intended as a general representation only and is in no way intended to be used as survey grade information.



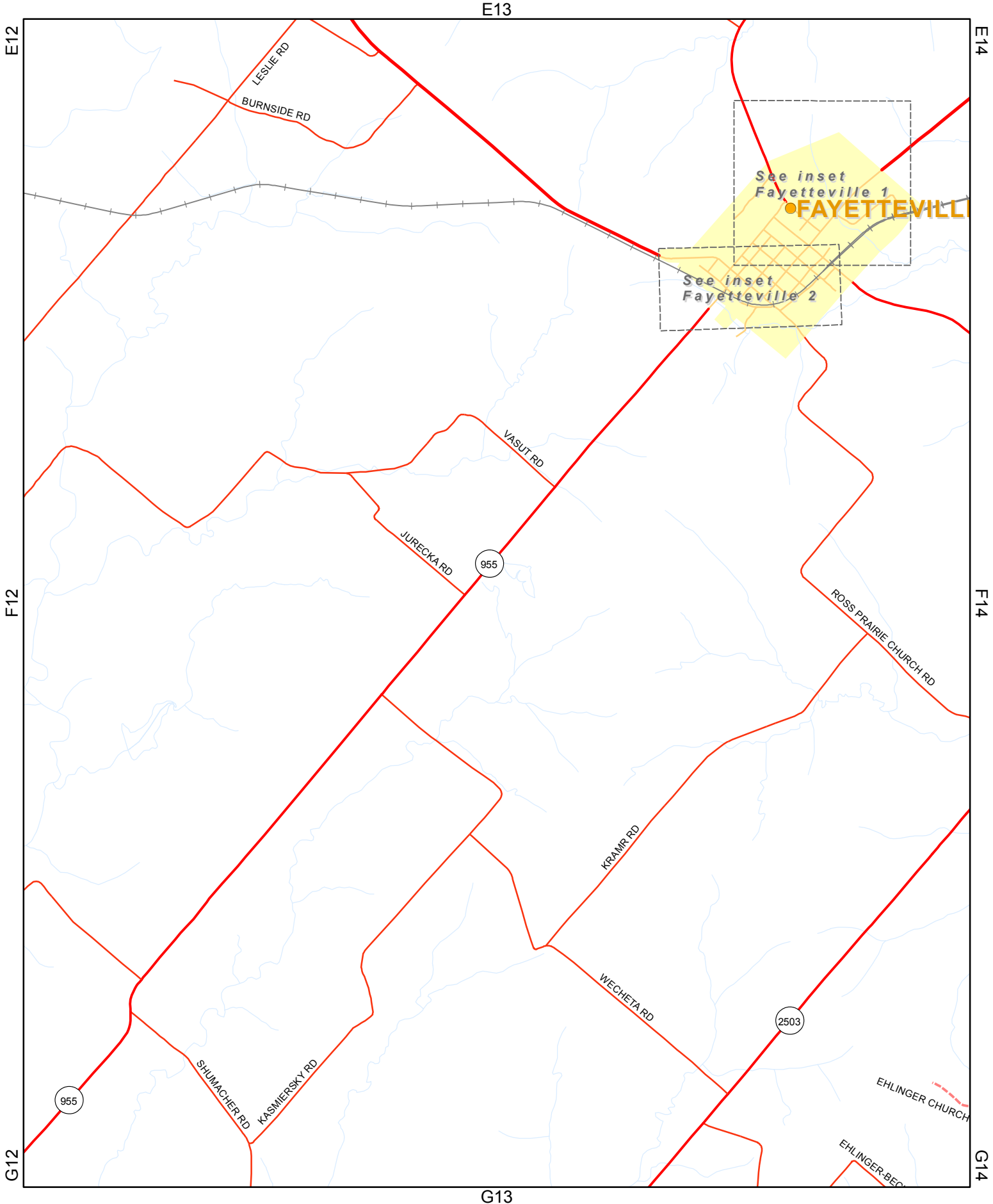
FAYETTE COUNTY, TEXAS

F12



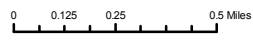
Feb 04, 2009

Disclaimer: Fayette County provides this map and/or data 'as is' and assumes no liability for its accuracy or completeness. This is intended as a general representation only and is in no way intended to be used as survey grade information.



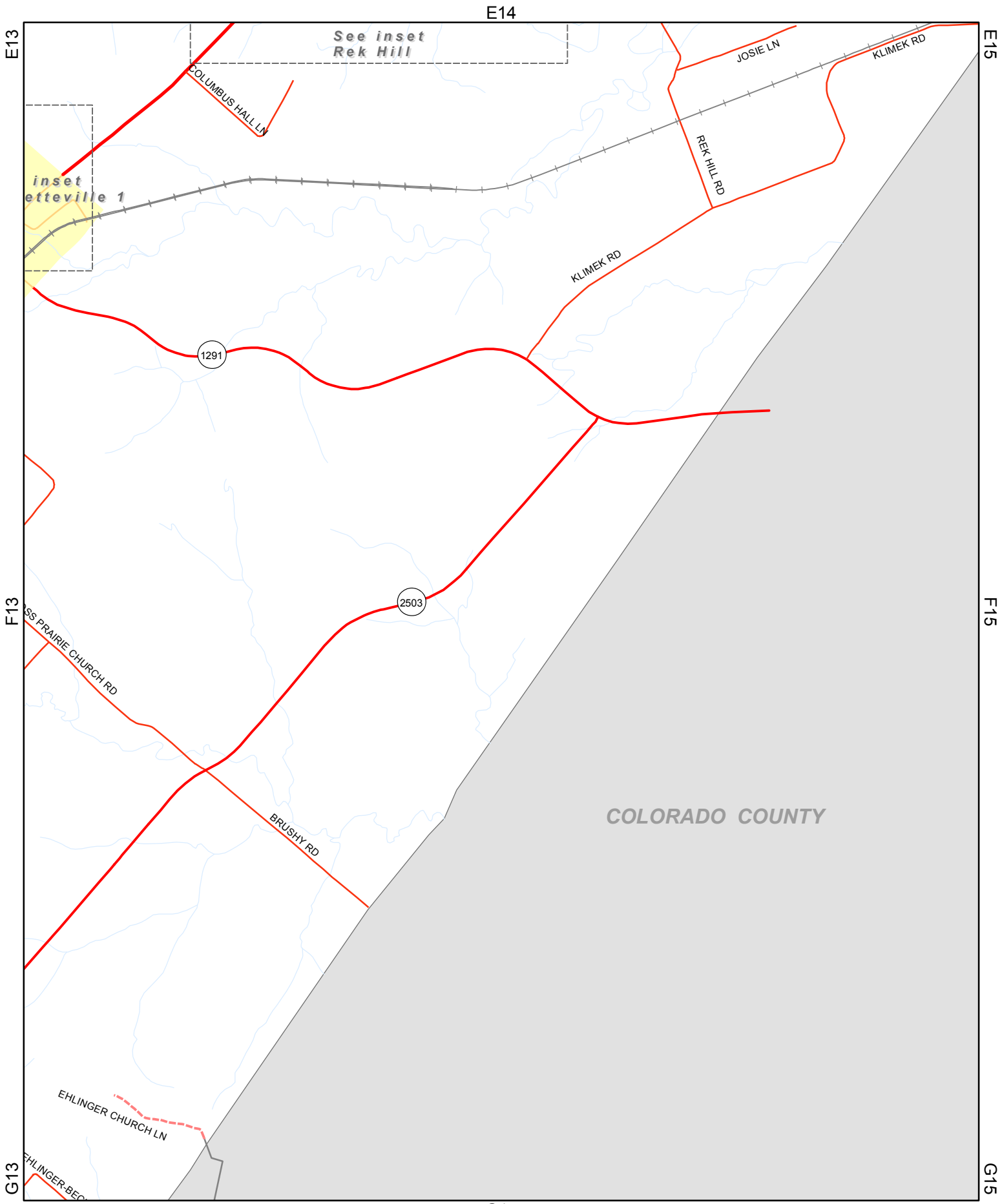
FAYETTE COUNTY, TEXAS

F13



Feb 04, 2009

Disclaimer: Fayette County provides this map and/or data 'as is' and assumes no liability for its accuracy or completeness. This is intended as a general representation only and is in no way intended to be used as survey grade information.



FAYETTE COUNTY, TEXAS

F14



Feb 04, 2009

Disclaimer: Fayette County provides this map and/or data 'as is' and assumes no liability for its accuracy or completeness. This is intended as a general representation only and is in no way intended to be used as survey grade information.

F02

F01

F03

G01

G03

H01

H03

BASTROP COUNTY

JANCA SHADE R

JEDDO RD

CKRILL LN

H02

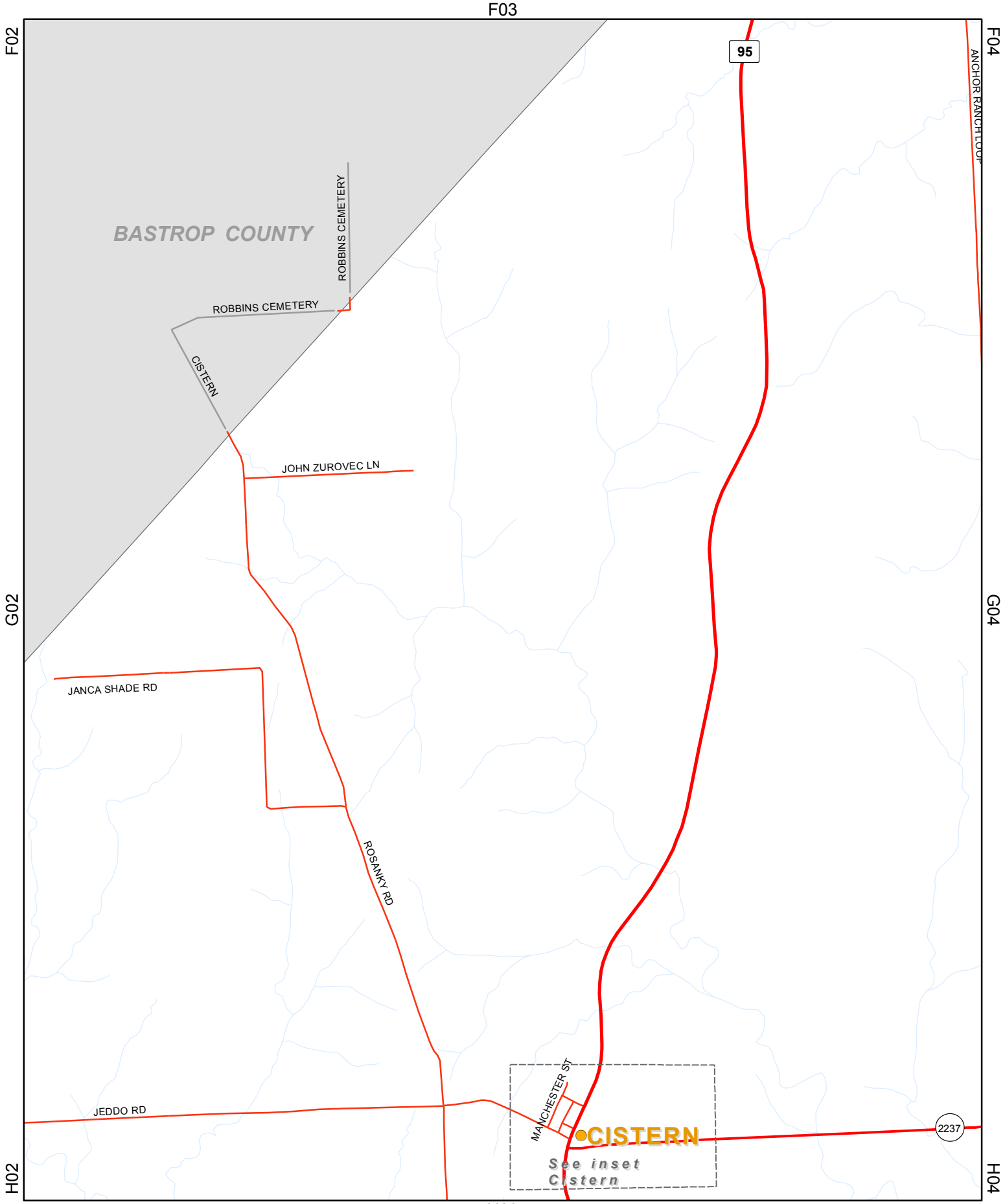
FAYETTE COUNTY, TEXAS

G02

0 0.125 0.25 0.5 Miles

Feb 04, 2009

Disclaimer: Fayette County provides this map and/or data 'as is' and assumes no liability for its accuracy or completeness. This is intended as a general representation only and is in no way intended to be used as survey grade information.



F03

F02

F04

BASTROP COUNTY

ROBBINS CEMETERY

ROBBINS CEMETERY

CISTERN

JOHN ZUROVEC LN

95

ANCHOR RANCH LOOP

G02

G04

JANCA SHADE RD

ROSAWY RD

JEDDO RD

MANCHESTER ST
● CISTERN
See inset
Cistern

2237

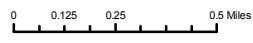
H02

H04

H03

FAYETTE COUNTY, TEXAS

G03



Feb 04, 2009

Disclaimer: Fayette County provides this map and/or data 'as is' and assumes no liability for its accuracy or completeness. This is intended as a general representation only and is in no way intended to be used as survey grade information.

F04

F03

F05

G03

G05

H03

H05

H04

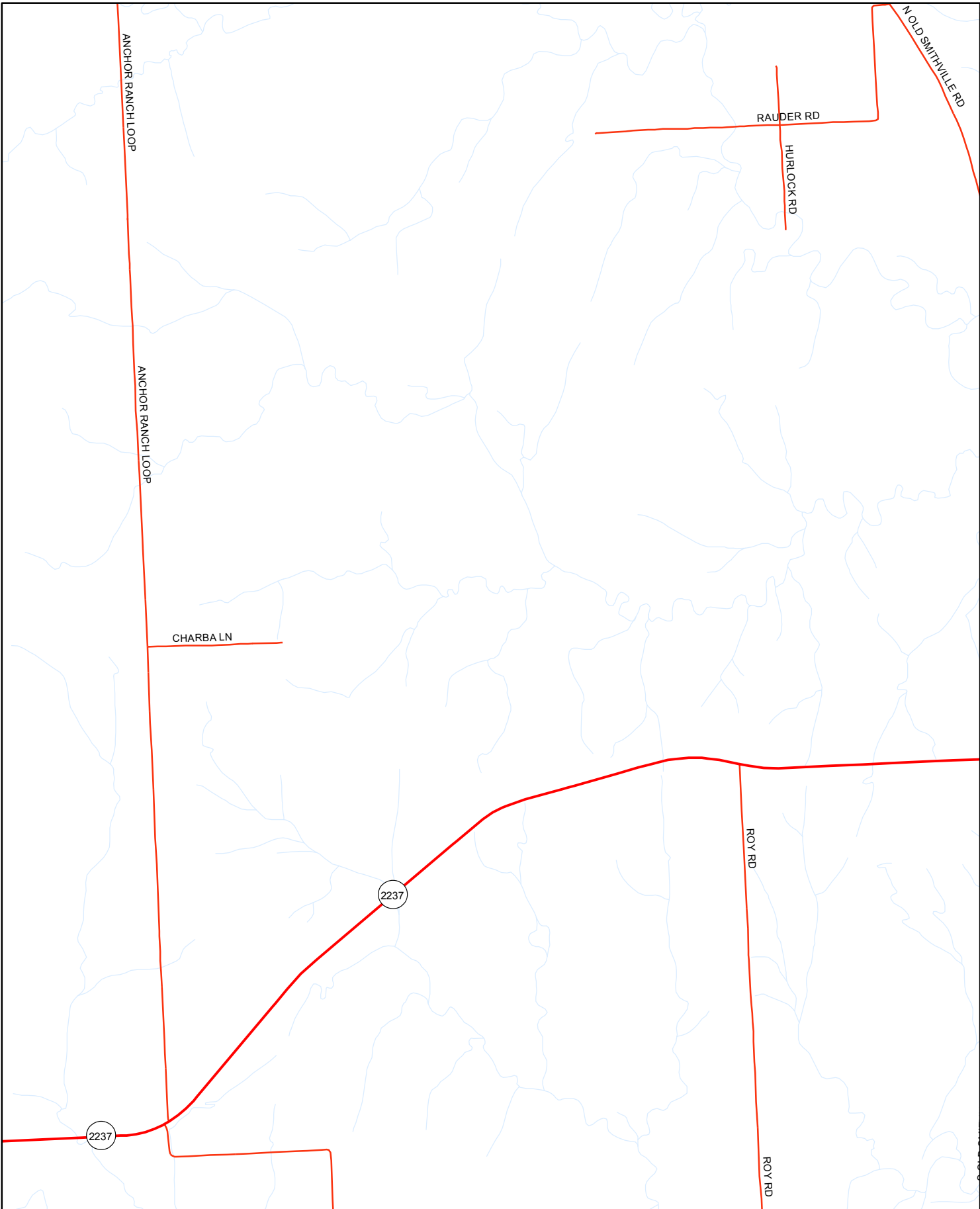
FAYETTE COUNTY, TEXAS

G04



Feb 04, 2009

Disclaimer: Fayette County provides this map and/or data 'as is' and assumes no liability for its accuracy or completeness. This is intended as a general representation only and is in no way intended to be used as survey grade information.



F05

F04

F06

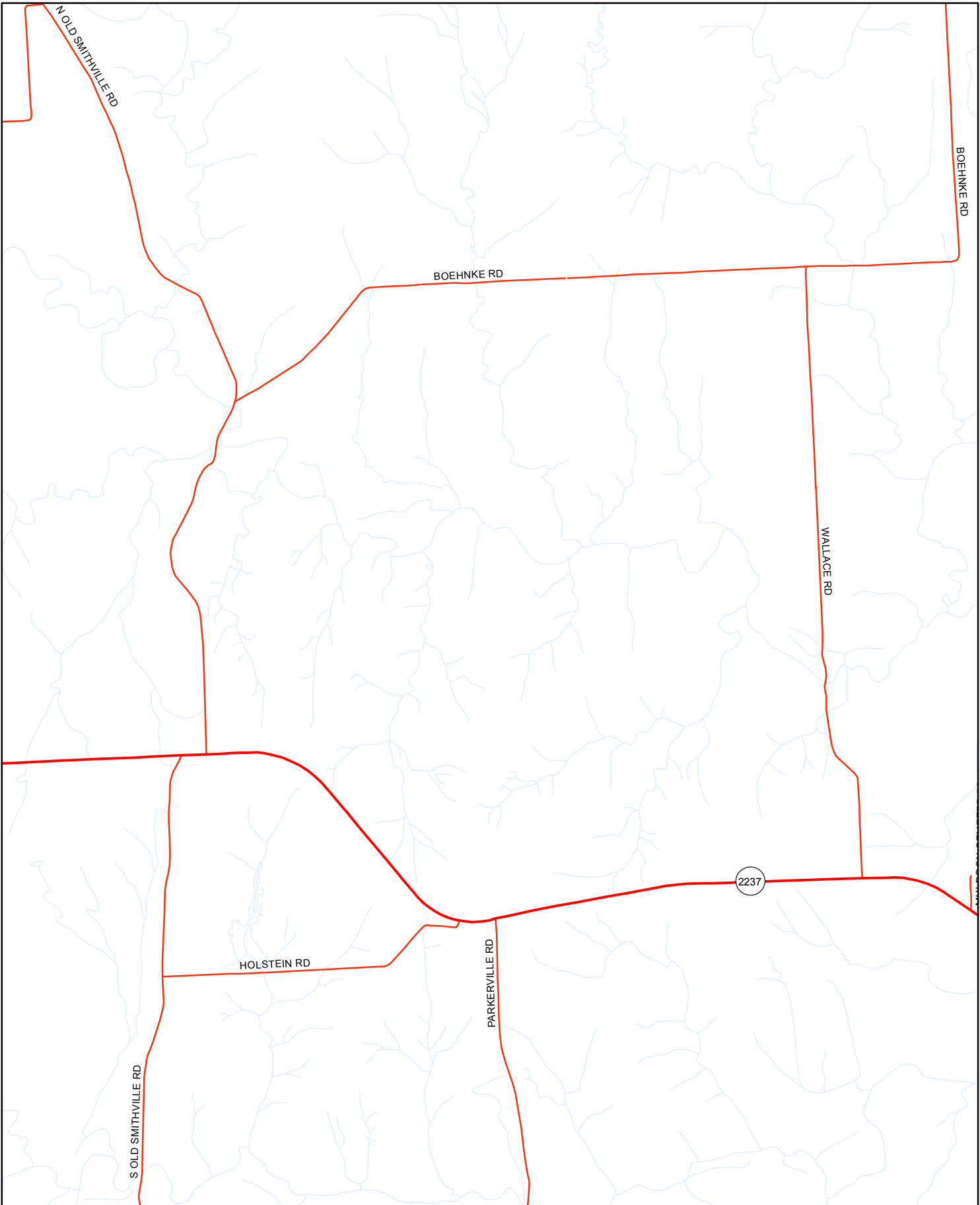
G04

G06

H04

H06

H05

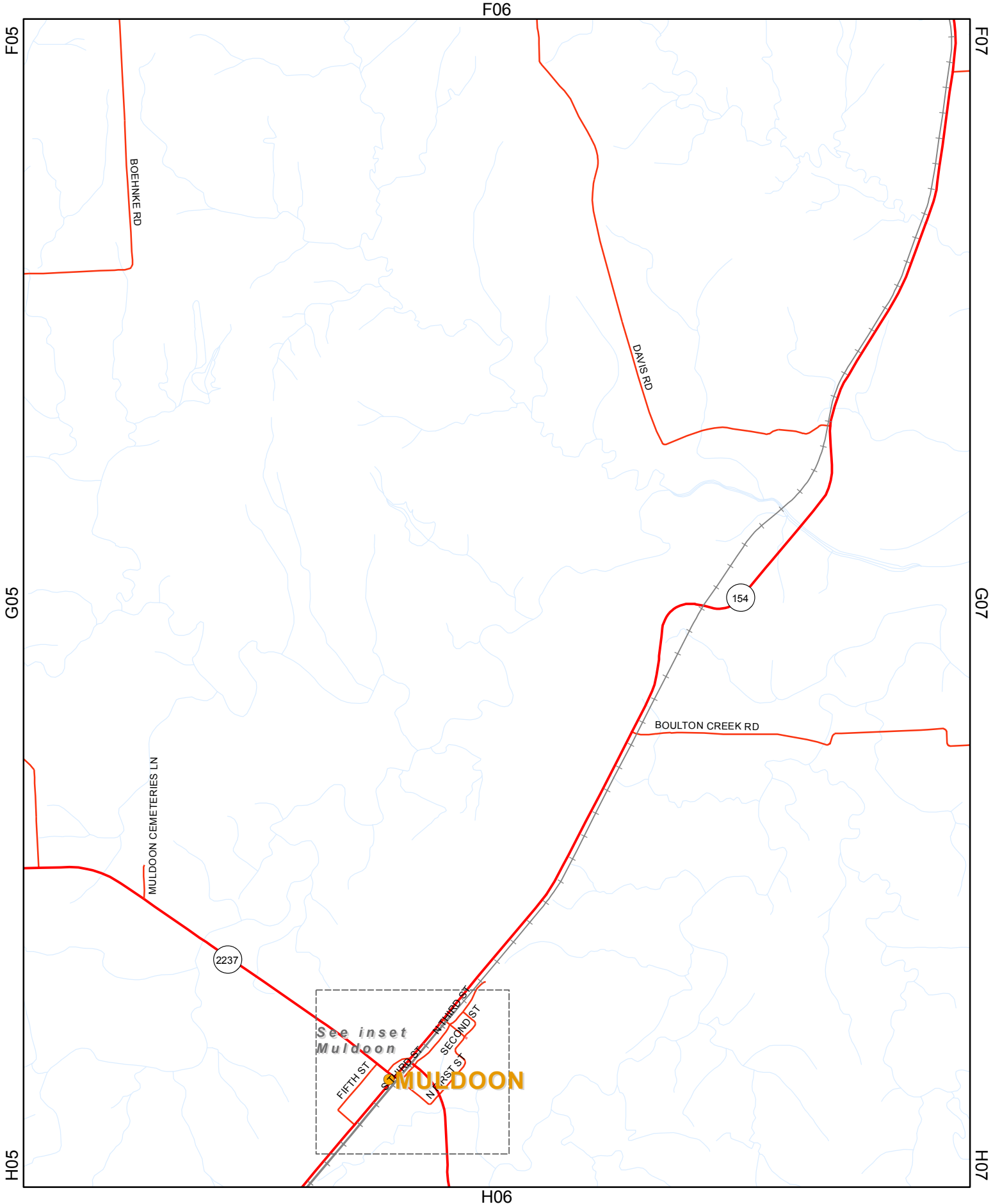


FAYETTE COUNTY, TEXAS

G05

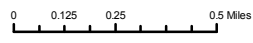


Feb 04, 2009



FAYETTE COUNTY, TEXAS

G06



Feb 04, 2009

Disclaimer: Fayette County provides this map and/or data 'as is' and assumes no liability for its accuracy or completeness. This is intended as a general representation only and is in no way intended to be used as survey grade information.

F07

F06

F08

WETJEN LN EAST FORK RD LOOMIS LN

G06

G08

MAYER RD

MACH RD

BOULTON CREEK RD

H06

H08

BOULTON CREEK RD

MACH RD

ABBOTTS GROVE SCH

H07

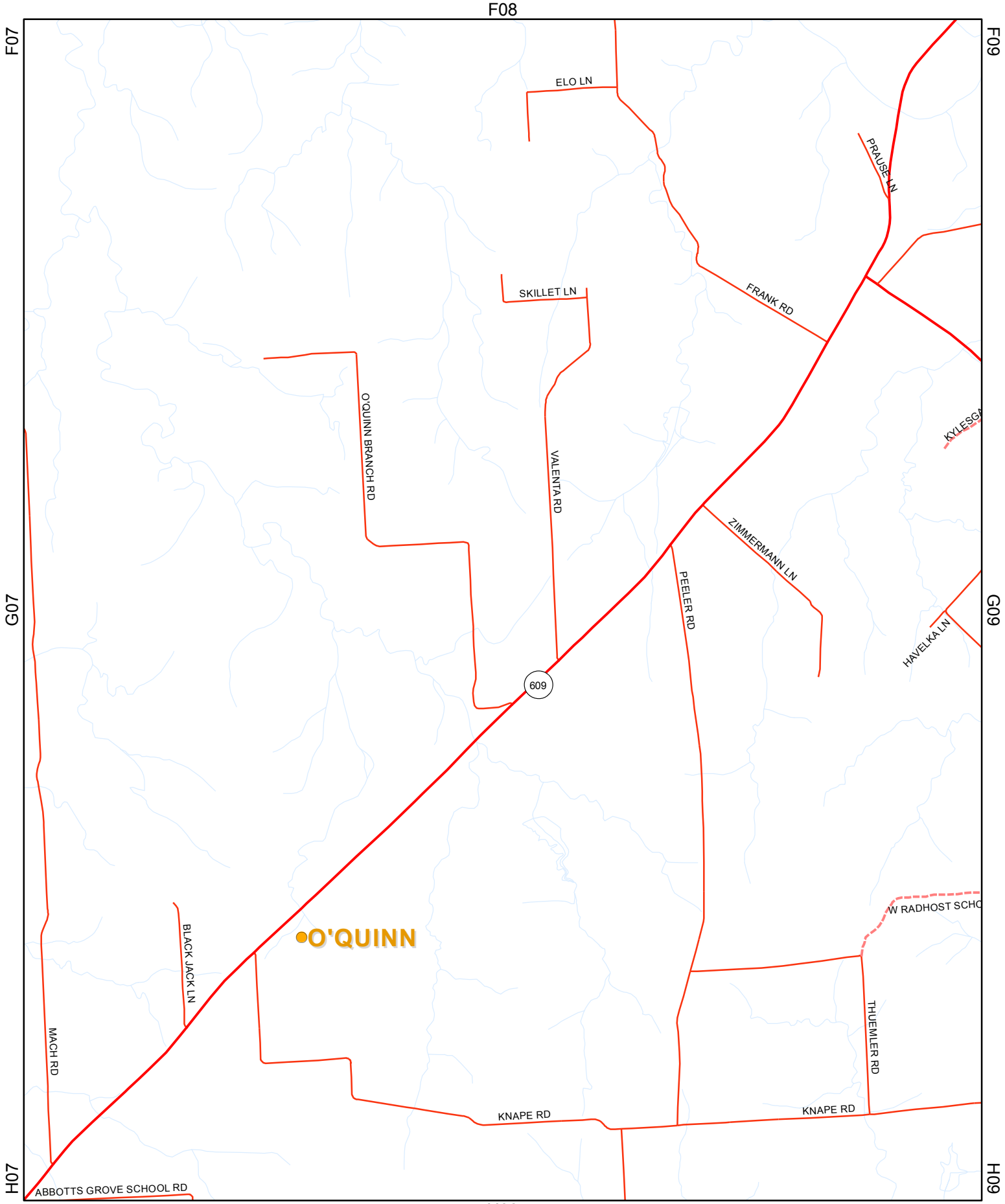
FAYETTE COUNTY, TEXAS

G07

0 0.125 0.25 0.5 Miles

Feb 04, 2009

Disclaimer: Fayette County provides this map and/or data 'as is' and assumes no liability for its accuracy or completeness. This is intended as a general representation only and is in no way intended to be used as survey grade information.



F08

F07

F09

G07

G09

H07

H09

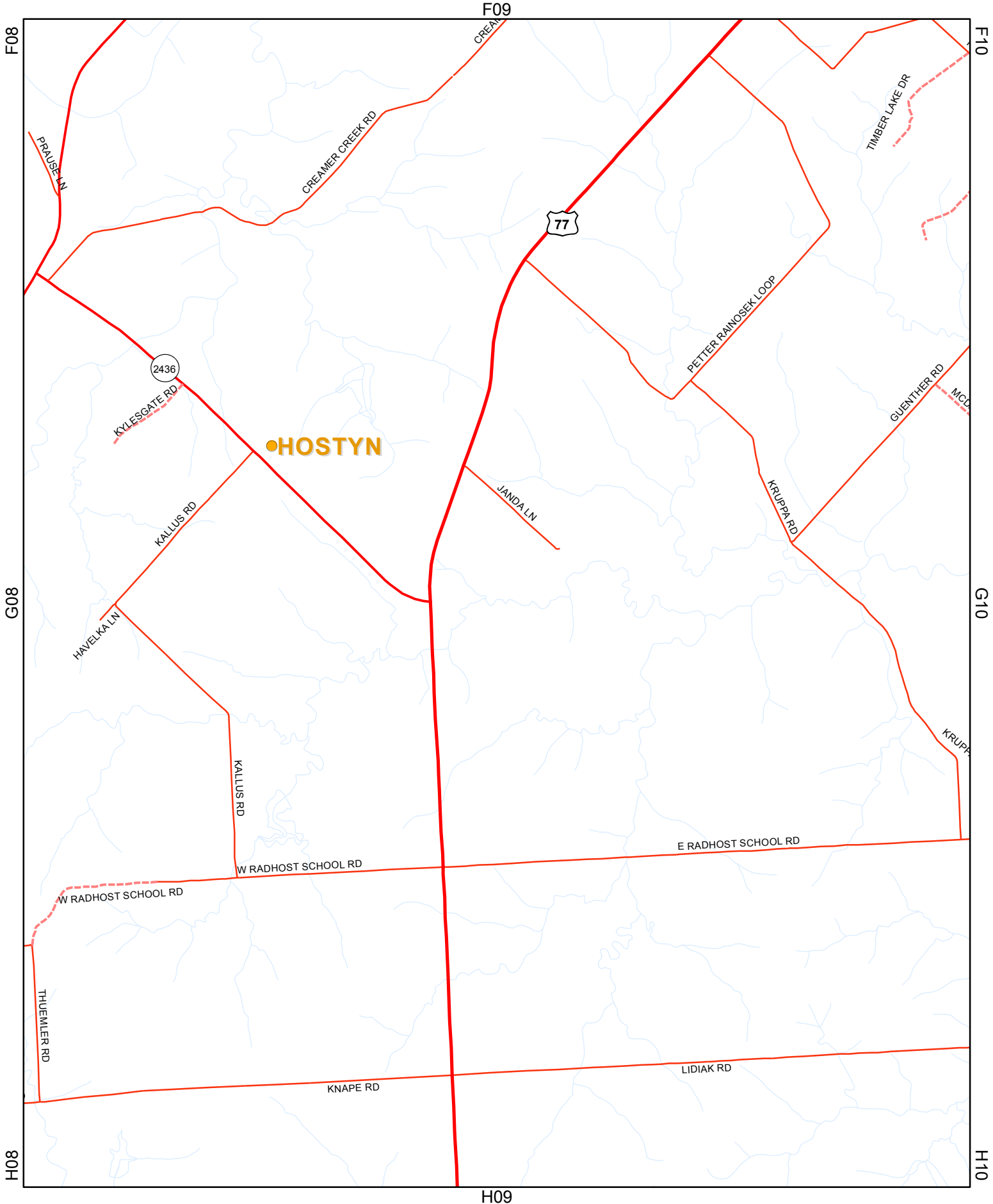
H08

FAYETTE COUNTY, TEXAS

G08



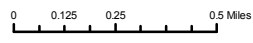
Feb 04, 2009



●HOSTYN

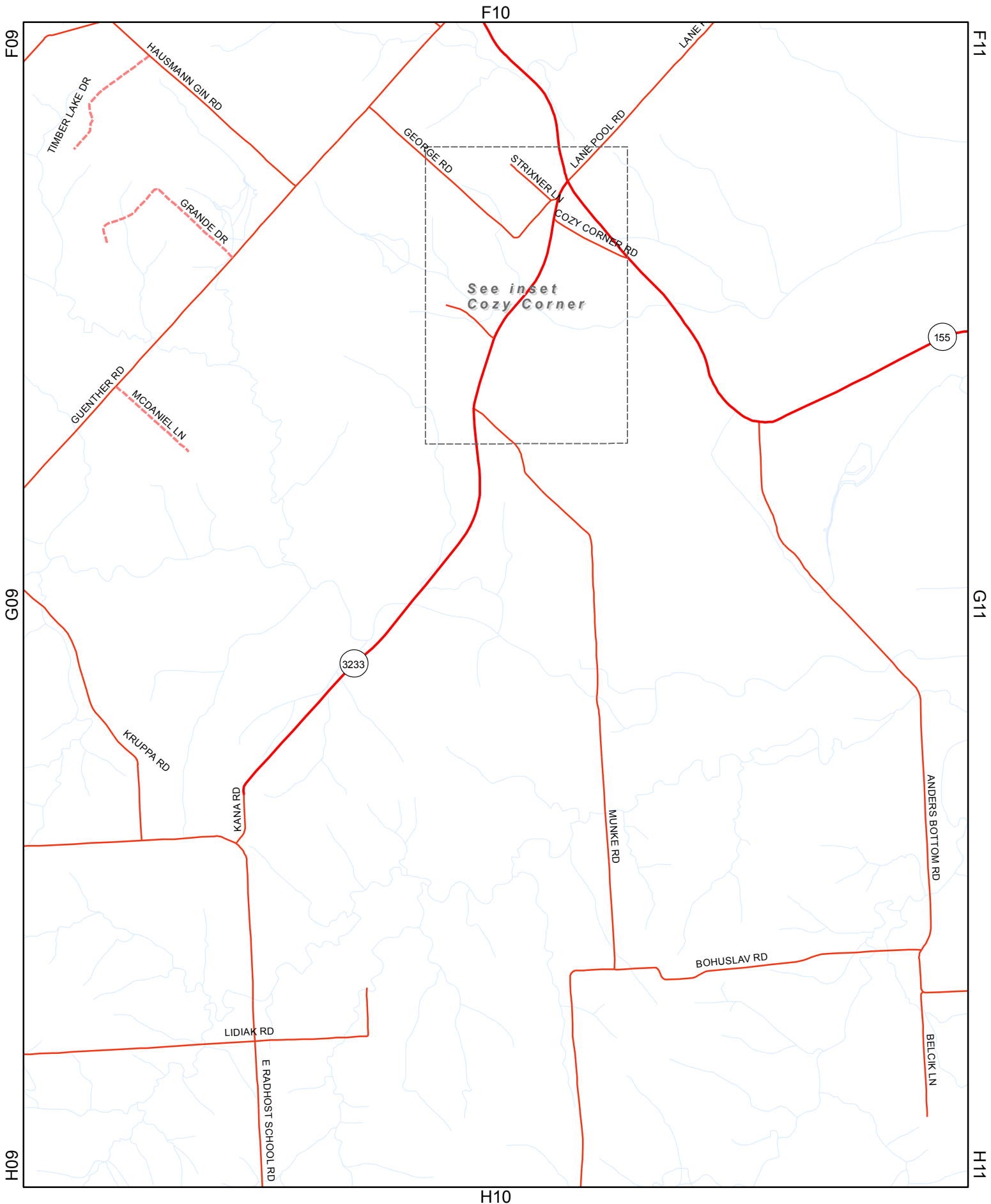
FAYETTE COUNTY, TEXAS

G09



Feb 04, 2009

Disclaimer: Fayette County provides this map and/or data 'as is' and assumes no liability for its accuracy or completeness. This is intended as a general representation only and is in no way intended to be used as survey grade information.



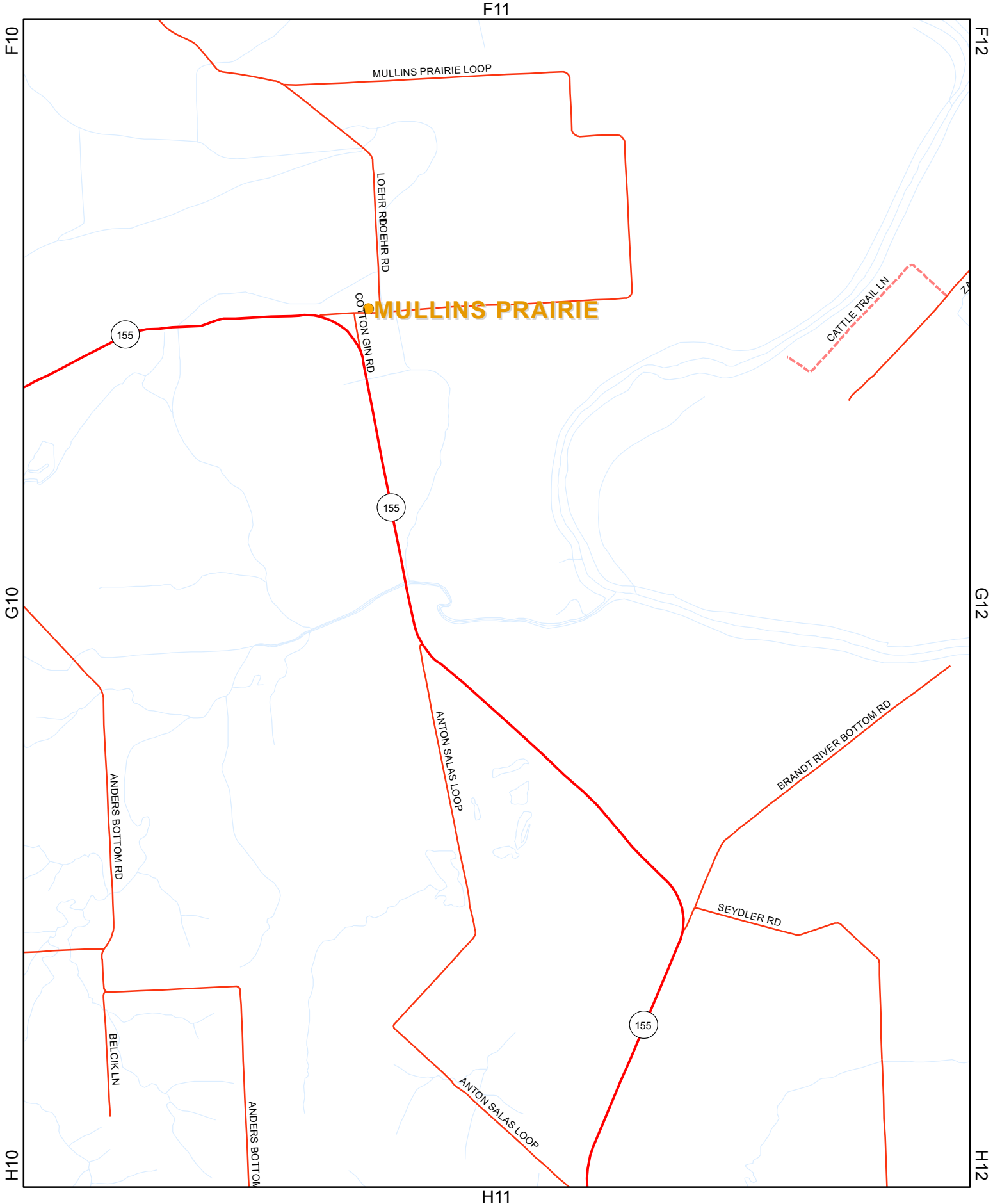
FAYETTE COUNTY, TEXAS

G10



Feb 04, 2009


Disclaimer: Fayette County provides this map and/or data 'as is' and assumes no liability for its accuracy or completeness. This is intended as a general representation only and is in no way intended to be used as survey grade information.



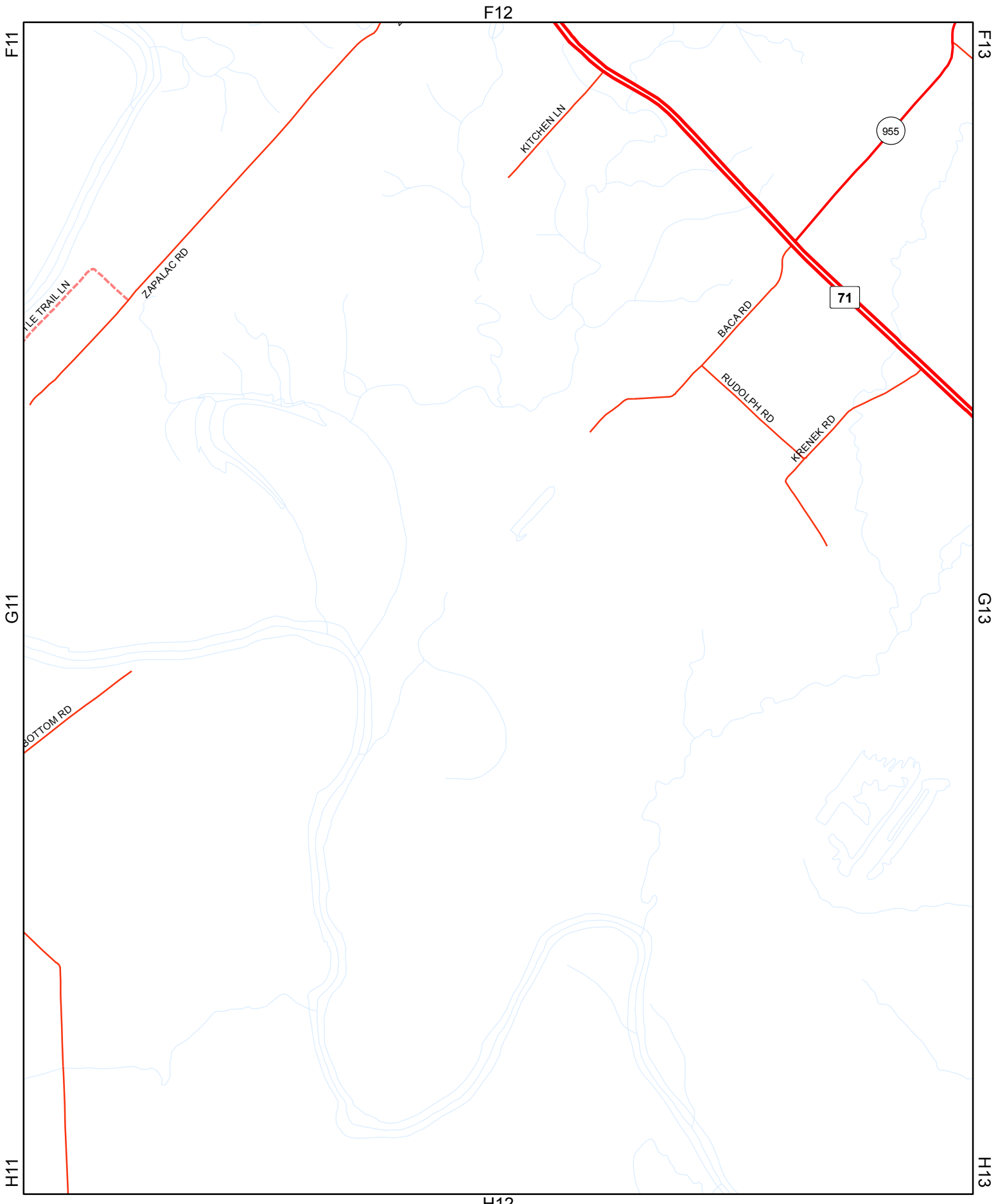
FAYETTE COUNTY, TEXAS

G11

Feb 04, 2009



Disclaimer: Fayette County provides this map and/or data 'as is' and assumes no liability for its accuracy or completeness. This is intended as a general representation only and is in no way intended to be used as survey grade information.

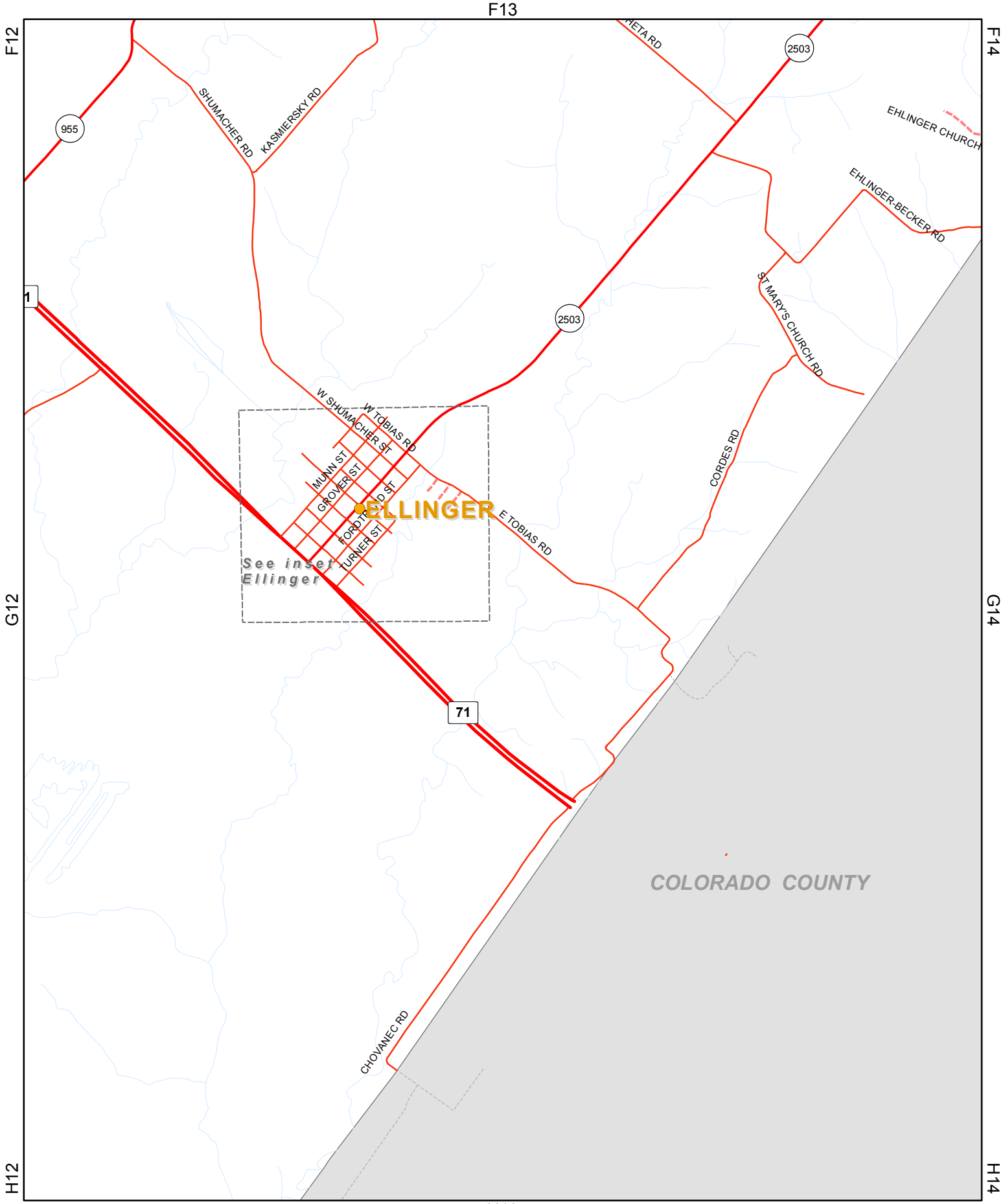


FAYETTE COUNTY, TEXAS

G12

Feb 04, 2009





F13

F12

F14

G12

G14

H12

H14

H13

FAYETTE COUNTY, TEXAS

G13




Feb 04, 2009

Disclaimer: Fayette County provides this map and/or data 'as is' and assumes no liability for its accuracy or completeness. This is intended as a general representation only and is in no way intended to be used as survey grade information.

F14

F13

F15



G13

G15

COLORADO COUNTY

H13

H15

H14

FAYETTE COUNTY, TEXAS

G14



Feb 04, 2009

G01

G02

BASTROP COUNTY

CALDWELL COUNTY

GONZALES COUNTY

HAROLD

FAWN DR

DOERUN DR

BUCK RUN DR


H02

I02

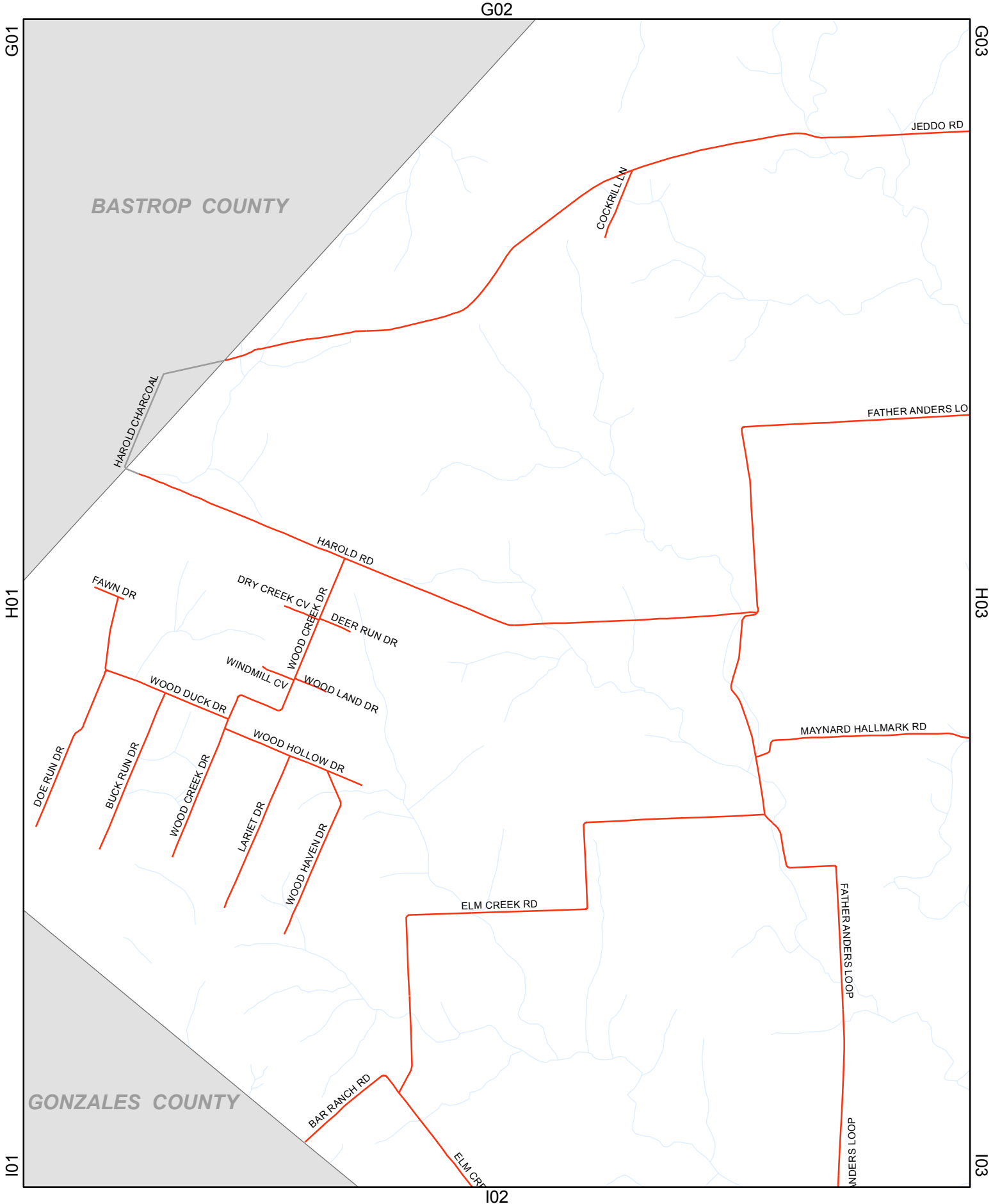
I01

FAYETTE COUNTY, TEXAS

H01



Feb 04, 2009



G02

G01

G03

BASTROP COUNTY

JEDDO RD

COCKRILL LN

HAROLD CHARCOAL

FATHER ANDERS LO

HAROLD RD

FAWN DR

DRY CREEK CV DR

DEER RUN DR

WINDMILL CV

WOOD LAND DR

WOOD DUCK DR

WOOD HOLLOW DR

MAYNARD HALLMARK RD

DOERUN DR

BUCK RUN DR

WOOD CREEK DR

LARIET DR

WOOD HAVEN DR

FATHER ANDERS LOOP

ELM CREEK RD

GONZALES COUNTY

BAR RANCH RD

ELM CREEK

H03

H01

I03

I01

I02

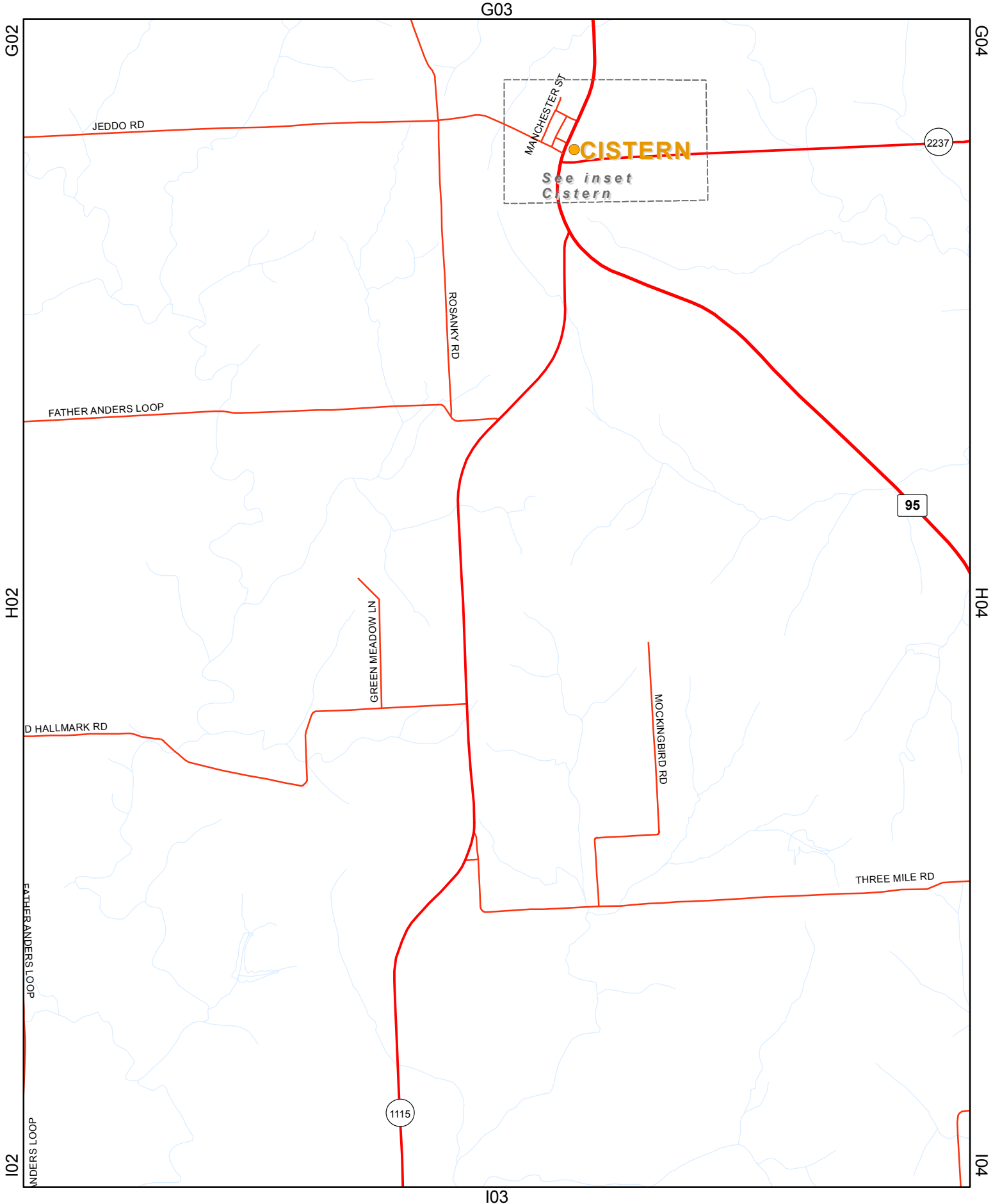
FAYETTE COUNTY, TEXAS

H02



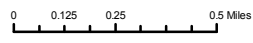
Feb 04, 2009

Disclaimer: Fayette County provides this map and/or data 'as is' and assumes no liability for its accuracy or completeness. This is intended as a general representation only and is in no way intended to be used as survey grade information.



FAYETTE COUNTY, TEXAS

H03



Feb 04, 2009

Disclaimer: Fayette County provides this map and/or data 'as is' and assumes no liability for its accuracy or completeness. This is intended as a general representation only and is in no way intended to be used as survey grade information.

G04

G03

G05

2237

ROY RD

95

H03

H05

GOSCH LN

ANCHOR RANCH LOOP

ALLEN RD

THREE MILE RD

NEEDHAM RD

BROWN RD

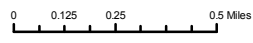
I03

I05

I04

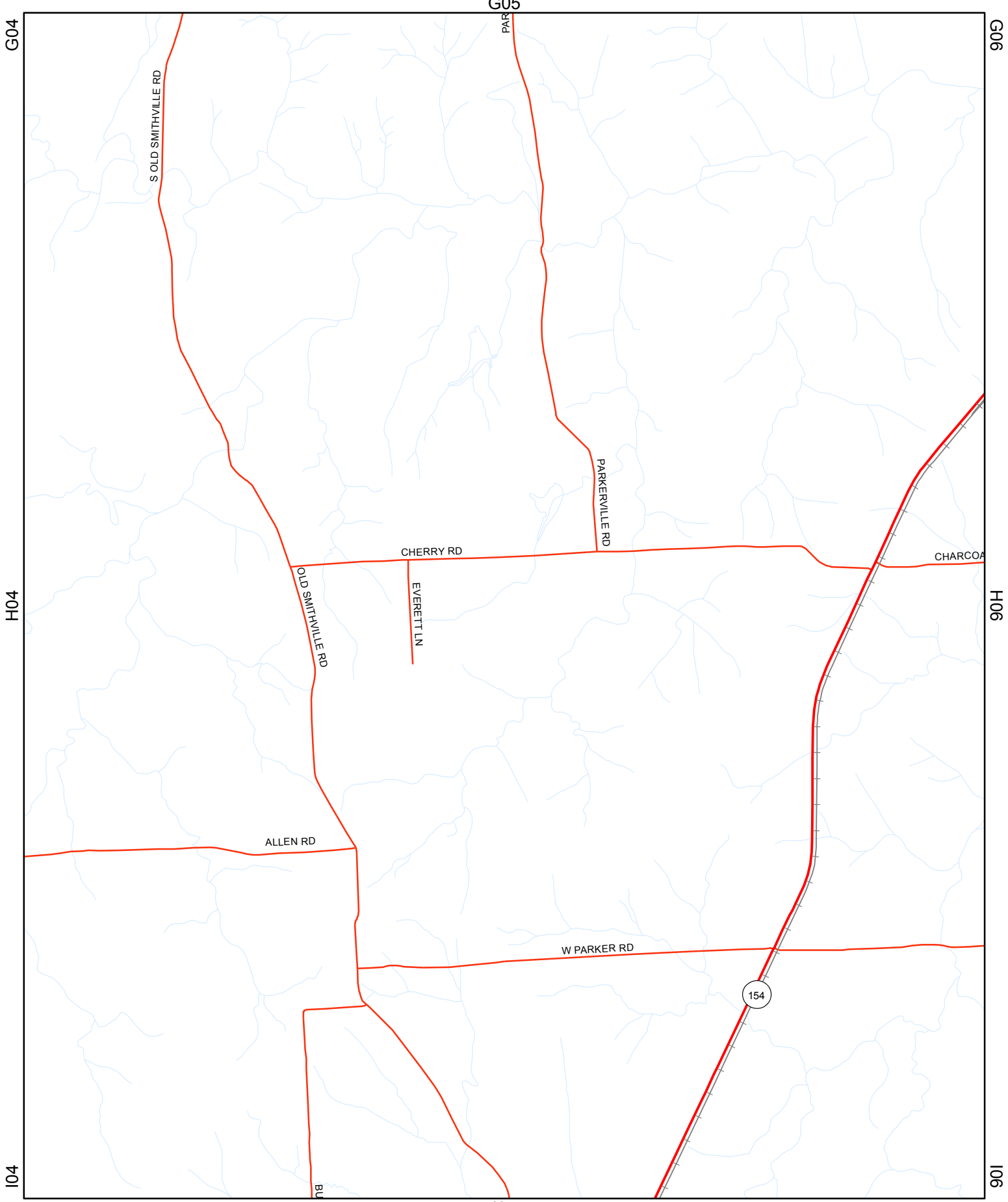
FAYETTE COUNTY, TEXAS

H04



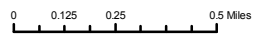
Feb 04, 2009

Disclaimer: Fayette County provides this map and/or data 'as is' and assumes no liability for its accuracy or completeness. This is intended as a general representation only and is in no way intended to be used as survey grade information.



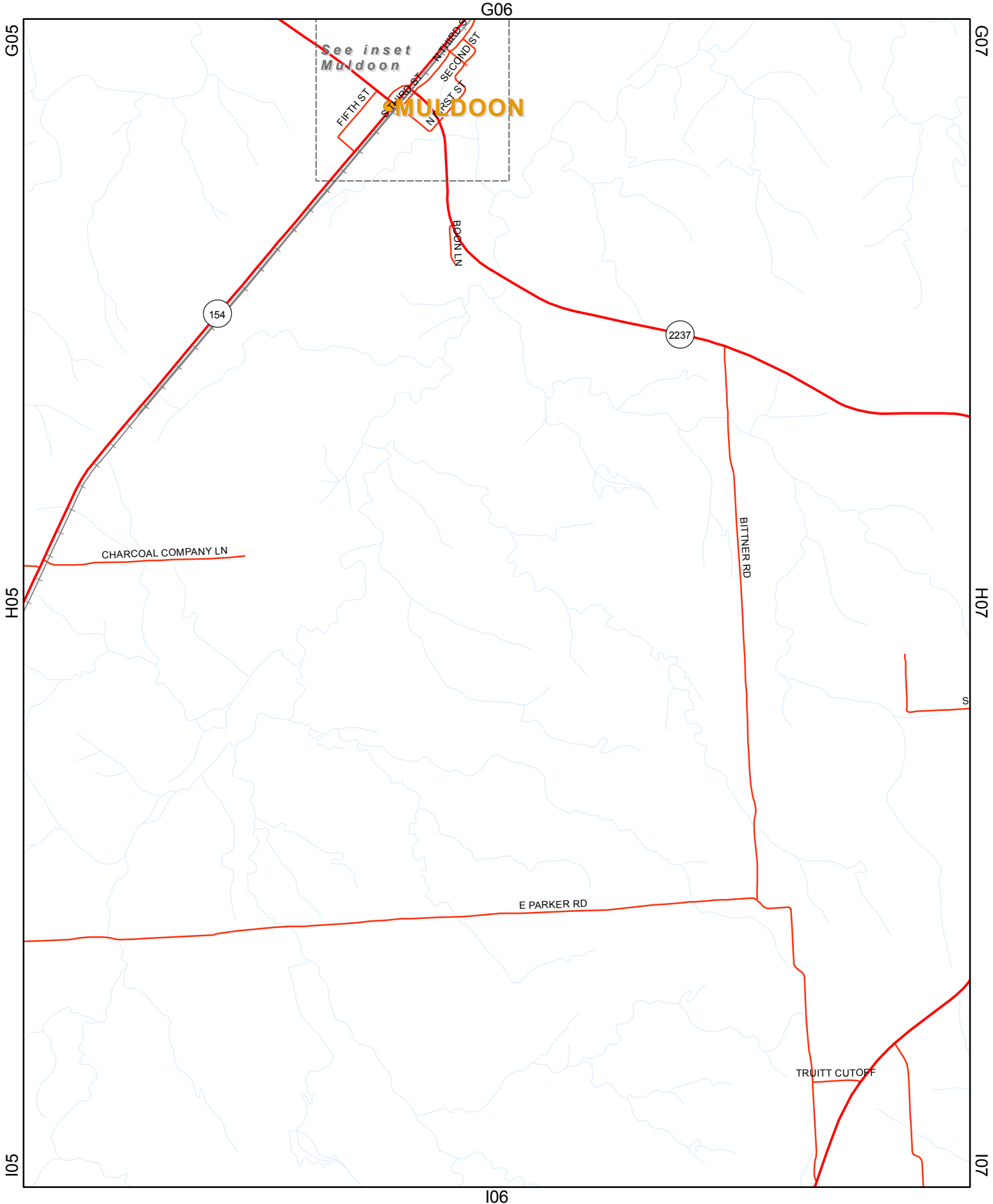
FAYETTE COUNTY, TEXAS

H05



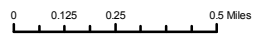
Feb 04, 2009

Disclaimer: Fayette County provides this map and/or data 'as is' and assumes no liability for its accuracy or completeness. This is intended as a general representation only and is in no way intended to be used as survey grade information.



FAYETTE COUNTY, TEXAS

H06



Feb 04, 2009

Disclaimer: Fayette County provides this map and/or data 'as is' and assumes no liability for its accuracy or completeness. This is intended as a general representation only and is in no way intended to be used as survey grade information.

G07

G06

G08

H06

H08

H01

H08

107

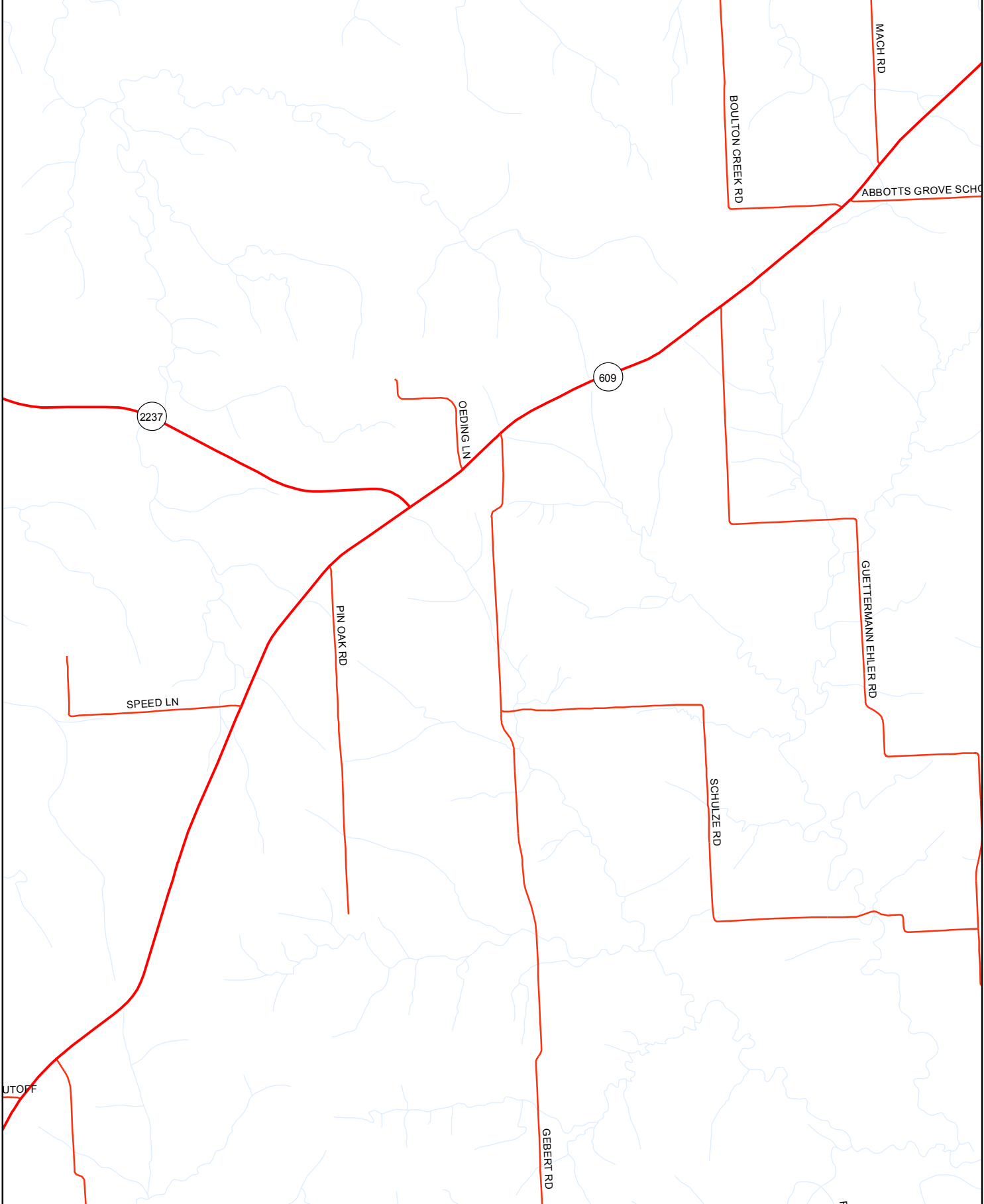
FAYETTE COUNTY, TEXAS

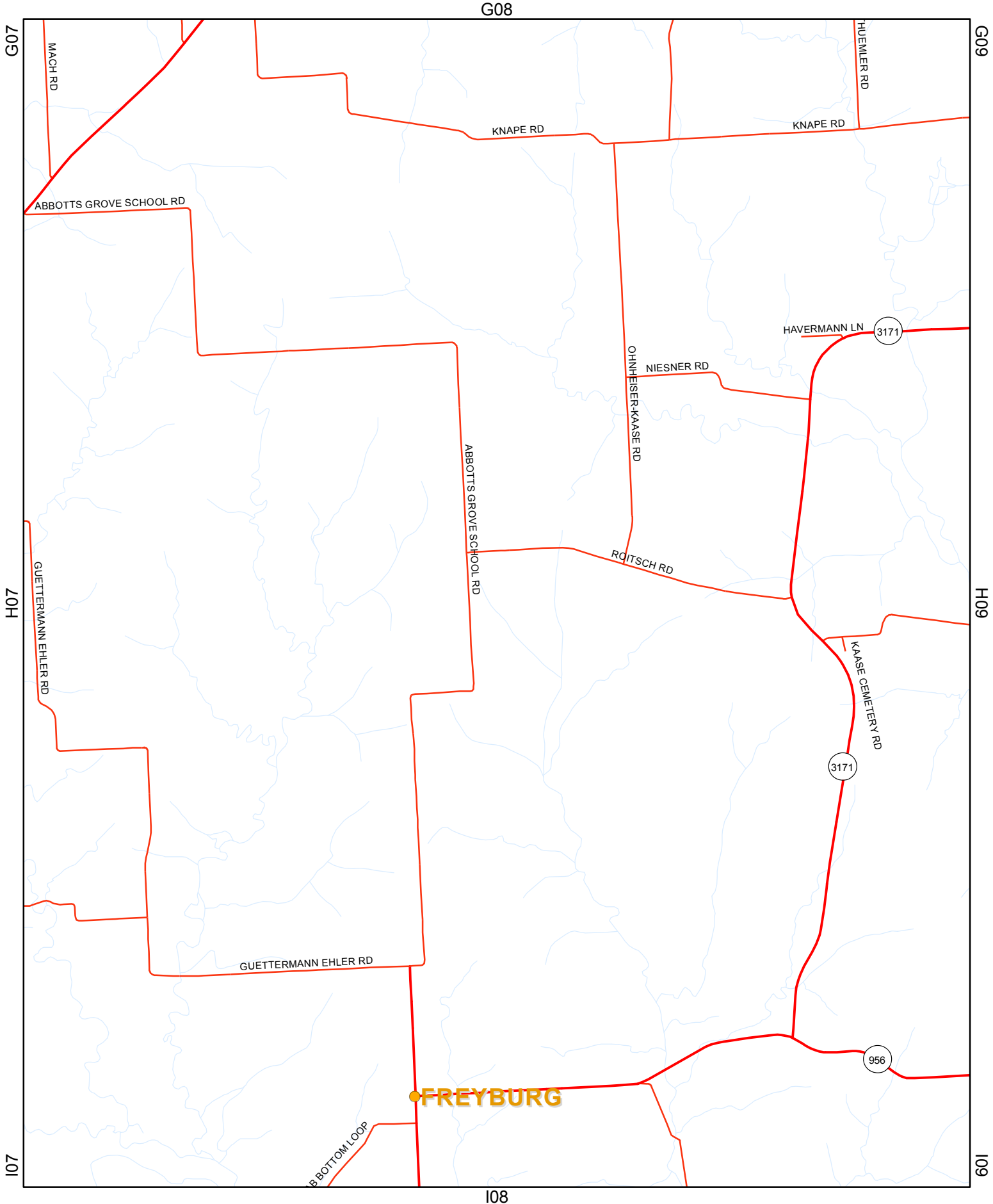
H07

0 0.125 0.25 0.5 Miles

Feb 04, 2009

Disclaimer: Fayette County provides this map and/or data 'as is' and assumes no liability for its accuracy or completeness. This is intended as a general representation only and is in no way intended to be used as survey grade information.





G08

G07

G09

H07

H09

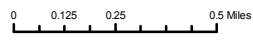
I07

I09

I08

FAYETTE COUNTY, TEXAS

H08



Feb 04, 2009

Disclaimer: Fayette County provides this map and/or data 'as is' and assumes no liability for its accuracy or completeness. This is intended as a general representation only and is in no way intended to be used as survey grade information.

G09

G08

G10

H08

H10

801

110

109

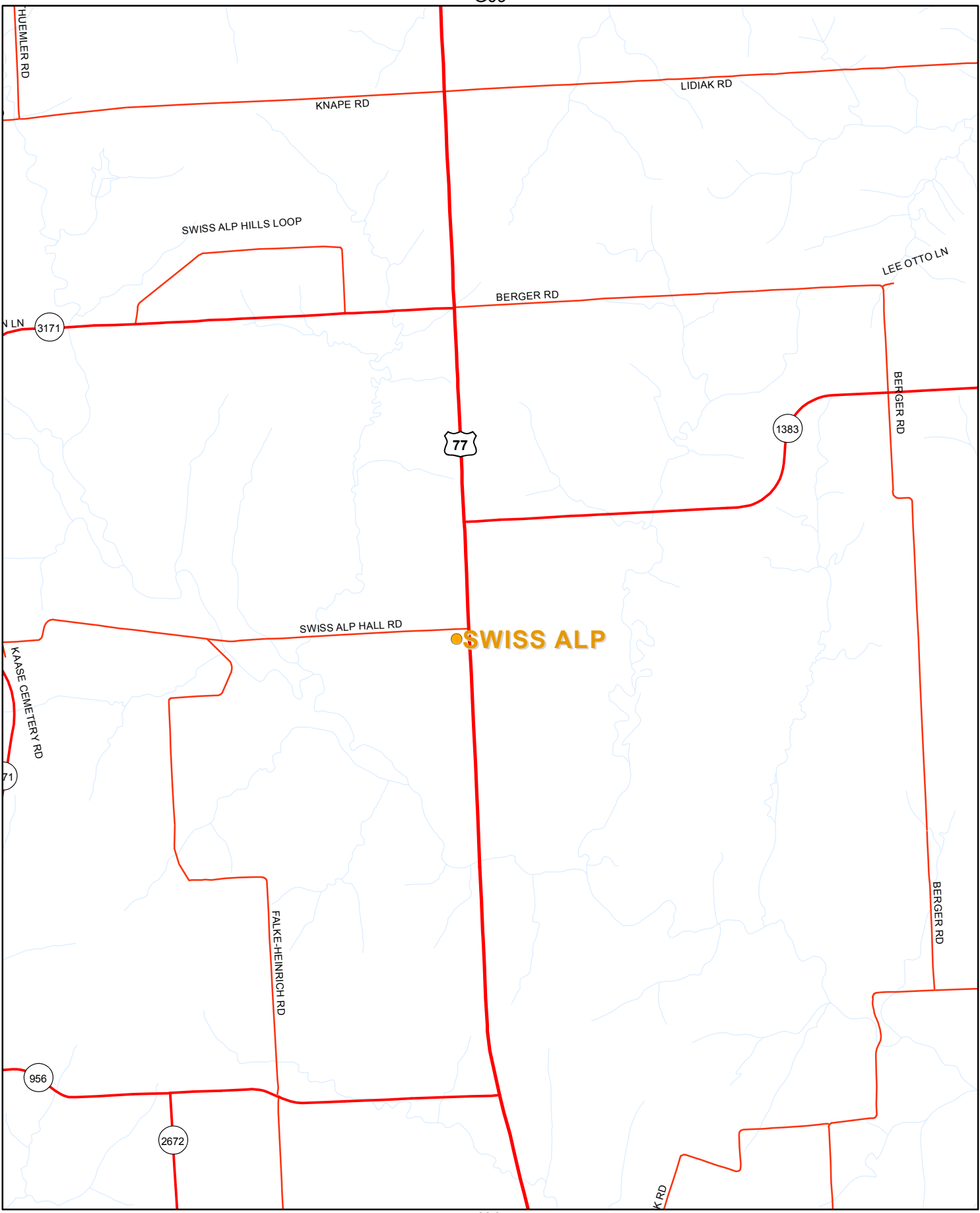
FAYETTE COUNTY, TEXAS

H09



Feb 04, 2009

Disclaimer: Fayette County provides this map and/or data 'as is' and assumes no liability for its accuracy or completeness. This is intended as a general representation only and is in no way intended to be used as survey grade information.



G10

G00

G11

H00

H11

601

AD

110

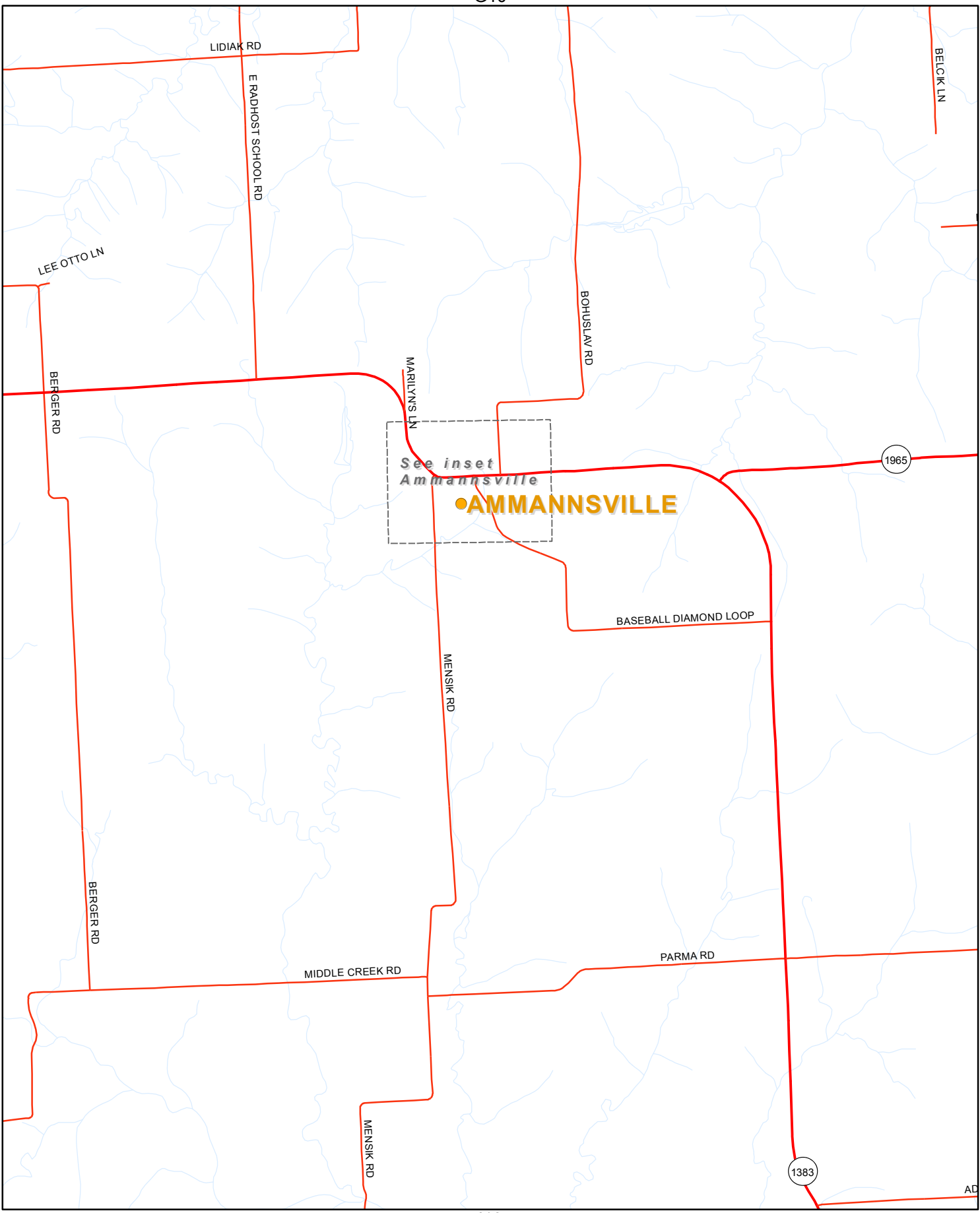
FAYETTE COUNTY, TEXAS

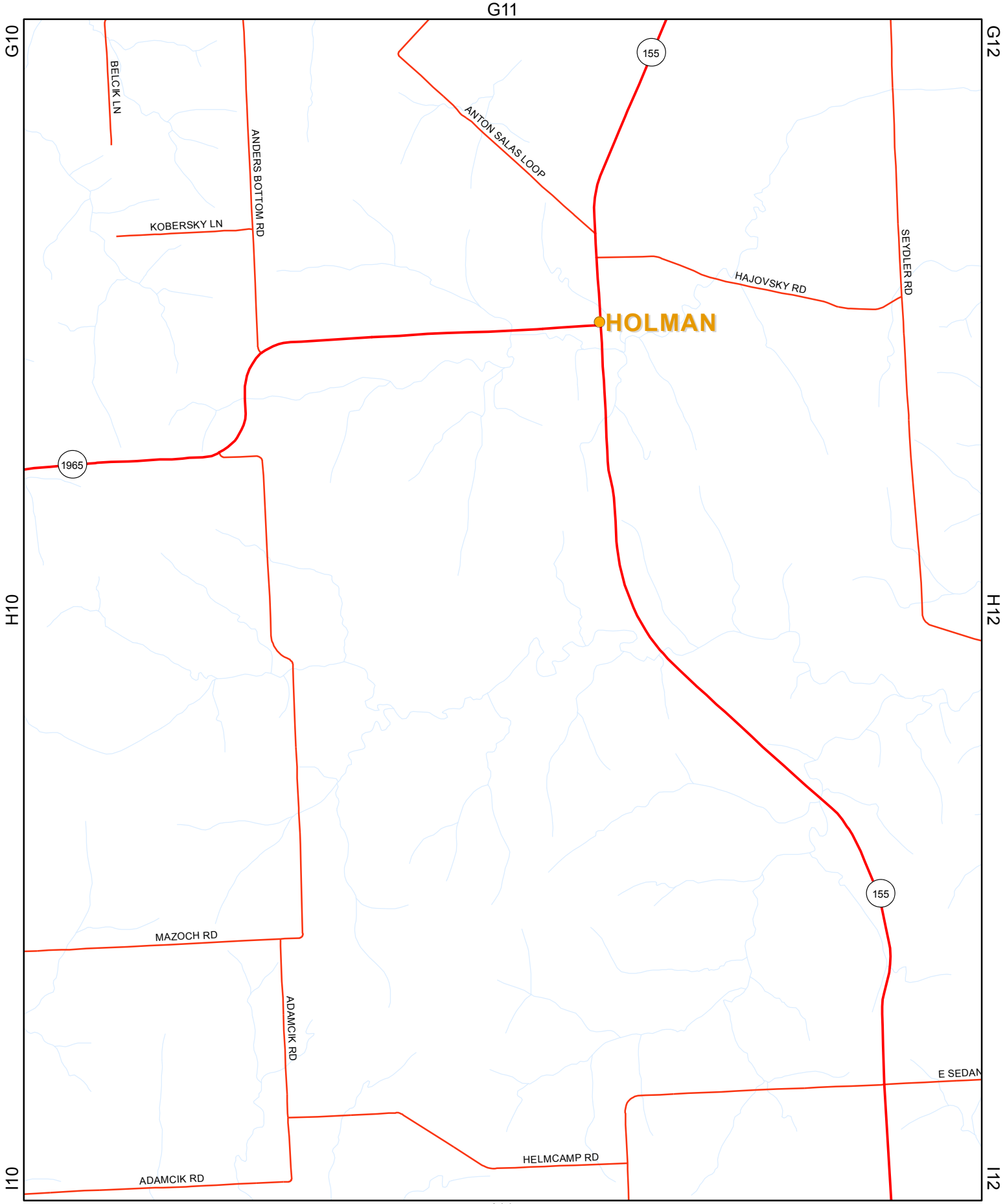
H10



Feb 04, 2009

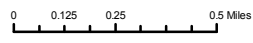
Disclaimer: Fayette County provides this map and/or data 'as is' and assumes no liability for its accuracy or completeness. This is intended as a general representation only and is in no way intended to be used as survey grade information.





FAYETTE COUNTY, TEXAS

H11



Feb 04, 2009

Disclaimer: Fayette County provides this map and/or data 'as is' and assumes no liability for its accuracy or completeness. This is intended as a general representation only and is in no way intended to be used as survey grade information.

G12

G11

G13

H11

H13

I11

I13

I12

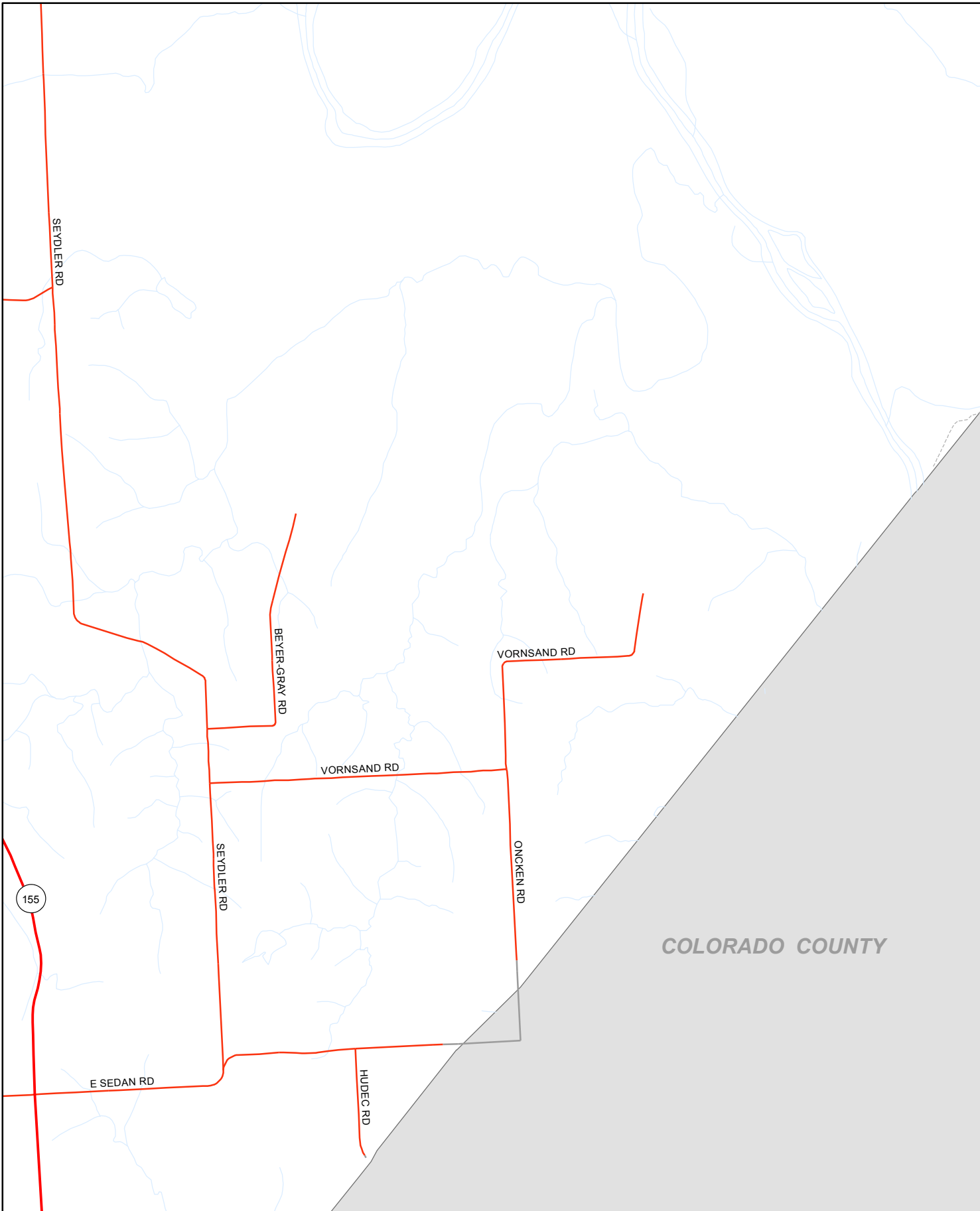
FAYETTE COUNTY, TEXAS

H12

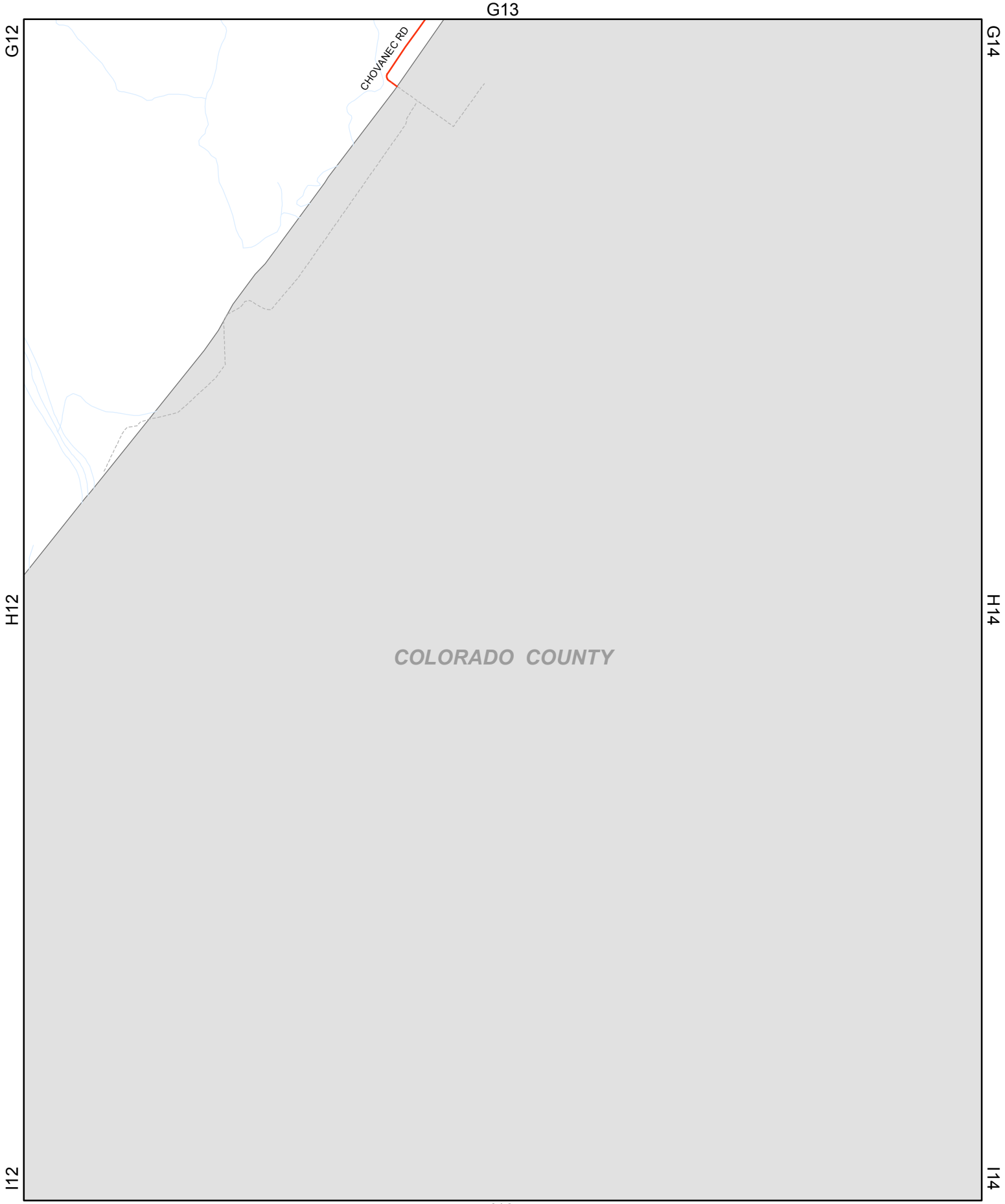


Feb 04, 2009

Disclaimer: Fayette County provides this map and/or data 'as is' and assumes no liability for its accuracy or completeness. This is intended as a general representation only and is in no way intended to be used as survey grade information.



COLORADO COUNTY




COLORADO COUNTY

FAYETTE COUNTY, TEXAS

H13

Feb 04, 2009



Disclaimer: Fayette County provides this map and/or data 'as is' and assumes no liability for its accuracy or completeness. This is intended as a general representation only and is in no way intended to be used as survey grade information.

H02

H01

H03

I01

I03

J01

J03

J02

GONZALES COUNTY

BAR RANCH RD

ELM CREEK RD

ELM CREEK RD


DOUBLE LIVE OAKS LN

FATHER ANDERS LOOP

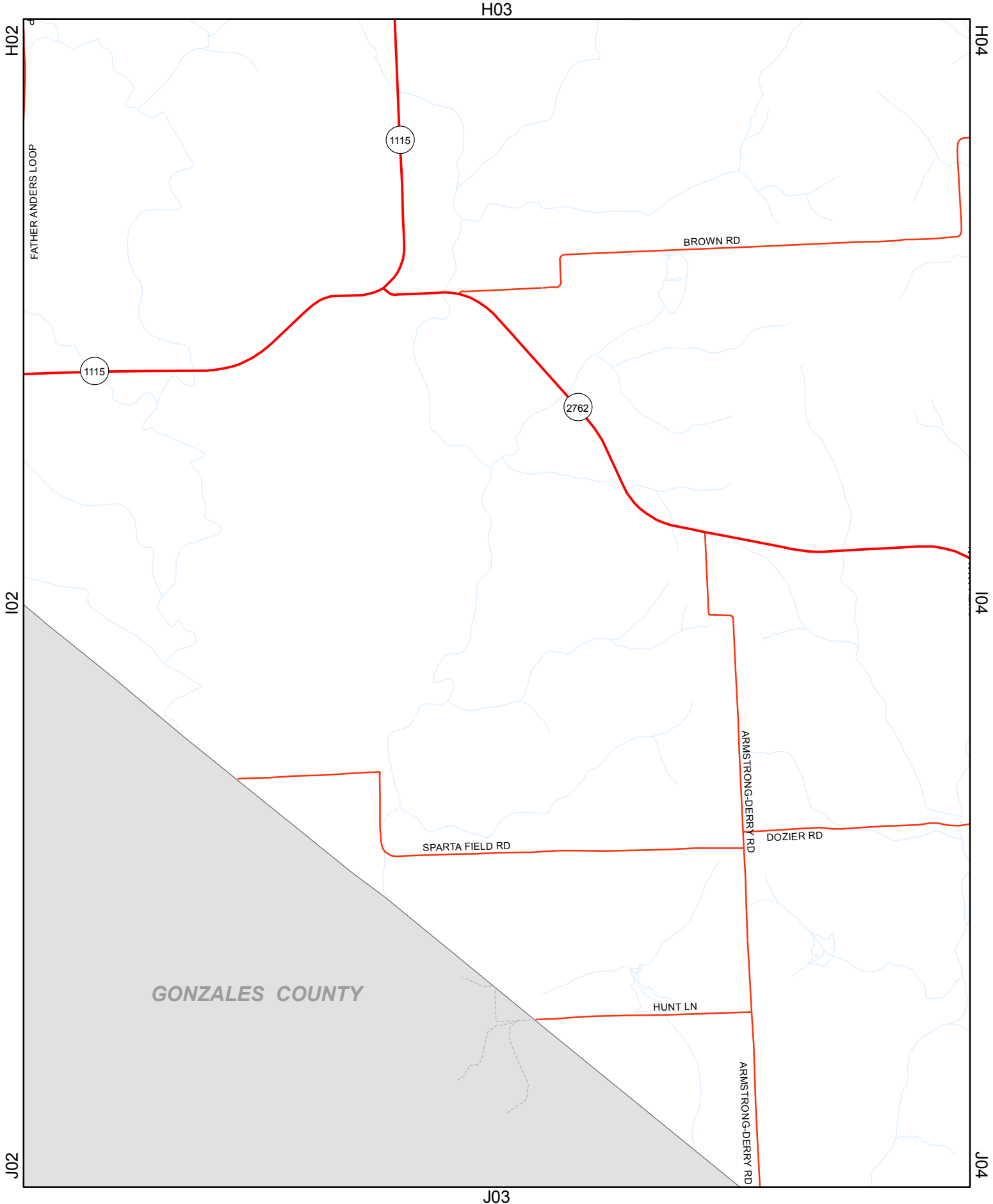
1115

FAYETTE COUNTY, TEXAS

102



Feb 04, 2009



H03

H02

H04

FATHER ANDERS LOOP

1115

BROWN RD

1115

2762

J02

J04

SPARTA FIELD RD

ARMSTRONG-DERRY RD

DOZIER RD

GONZALES COUNTY

HUNT LN

ARMSTRONG-DERRY RD

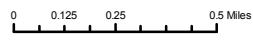
J02

J04

J03

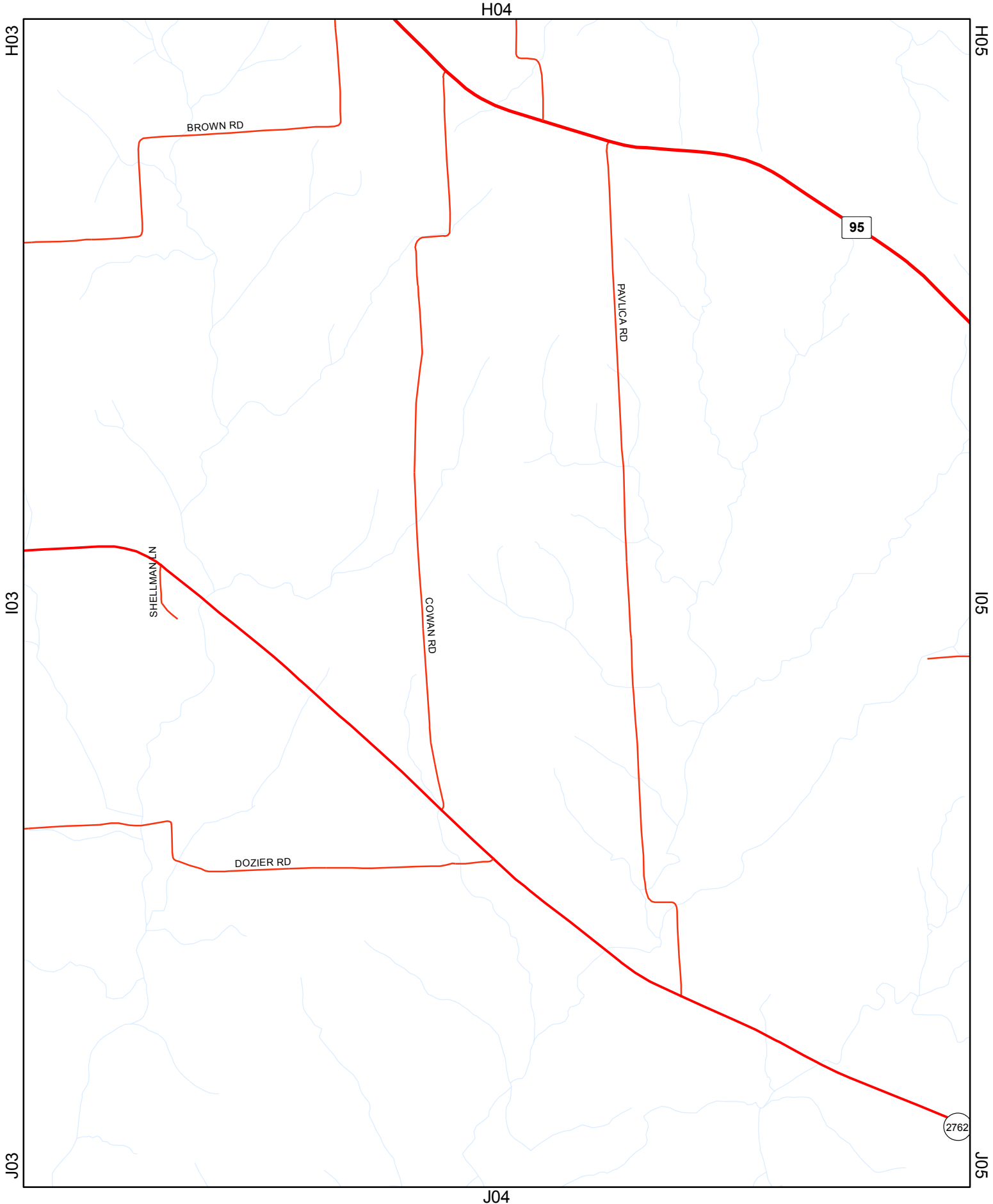
FAYETTE COUNTY, TEXAS

103



Feb 04, 2009

Disclaimer: Fayette County provides this map and/or data 'as is' and assumes no liability for its accuracy or completeness. This is intended as a general representation only and is in no way intended to be used as survey grade information.



H04

H03

H05

BROWN RD

95

PAVLICA RD

J03

SHELLMAN LN

J05

COWAN RD

DOZIER RD

2762


J03

J05

J04

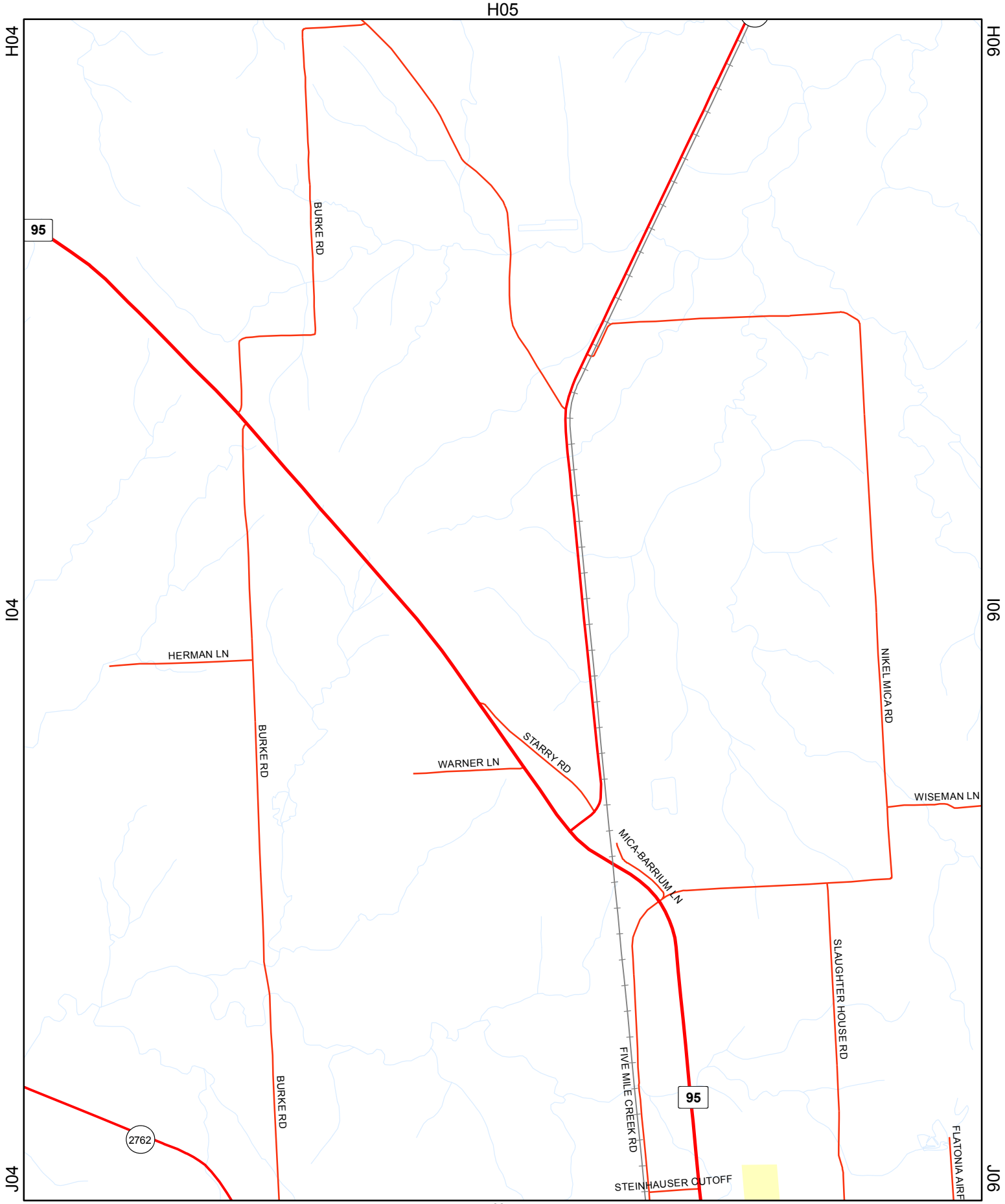
FAYETTE COUNTY, TEXAS

104



Feb 04, 2009

Disclaimer: Fayette County provides this map and/or data 'as is' and assumes no liability for its accuracy or completeness. This is intended as a general representation only and is in no way intended to be used as survey grade information.



H05

H04

H06

95

BURKE RD

HERMAN LN

BURKE RD

WARNER LN

STARRY RD

MICA-BARRUM LN

FIVE MILE CREEK RD

NIKEL MICARD

WISEMAN LN

SLAUGHTER HOUSE RD

2762

95

STEINHAUSER CUTOFF

FLATONIA AIRF

J04

J06

J04

J06

J05

FAYETTE COUNTY, TEXAS

105



Feb 04, 2009

Disclaimer: Fayette County provides this map and/or data 'as is' and assumes no liability for its accuracy or completeness. This is intended as a general representation only and is in no way intended to be used as survey grade information.

H06

H05

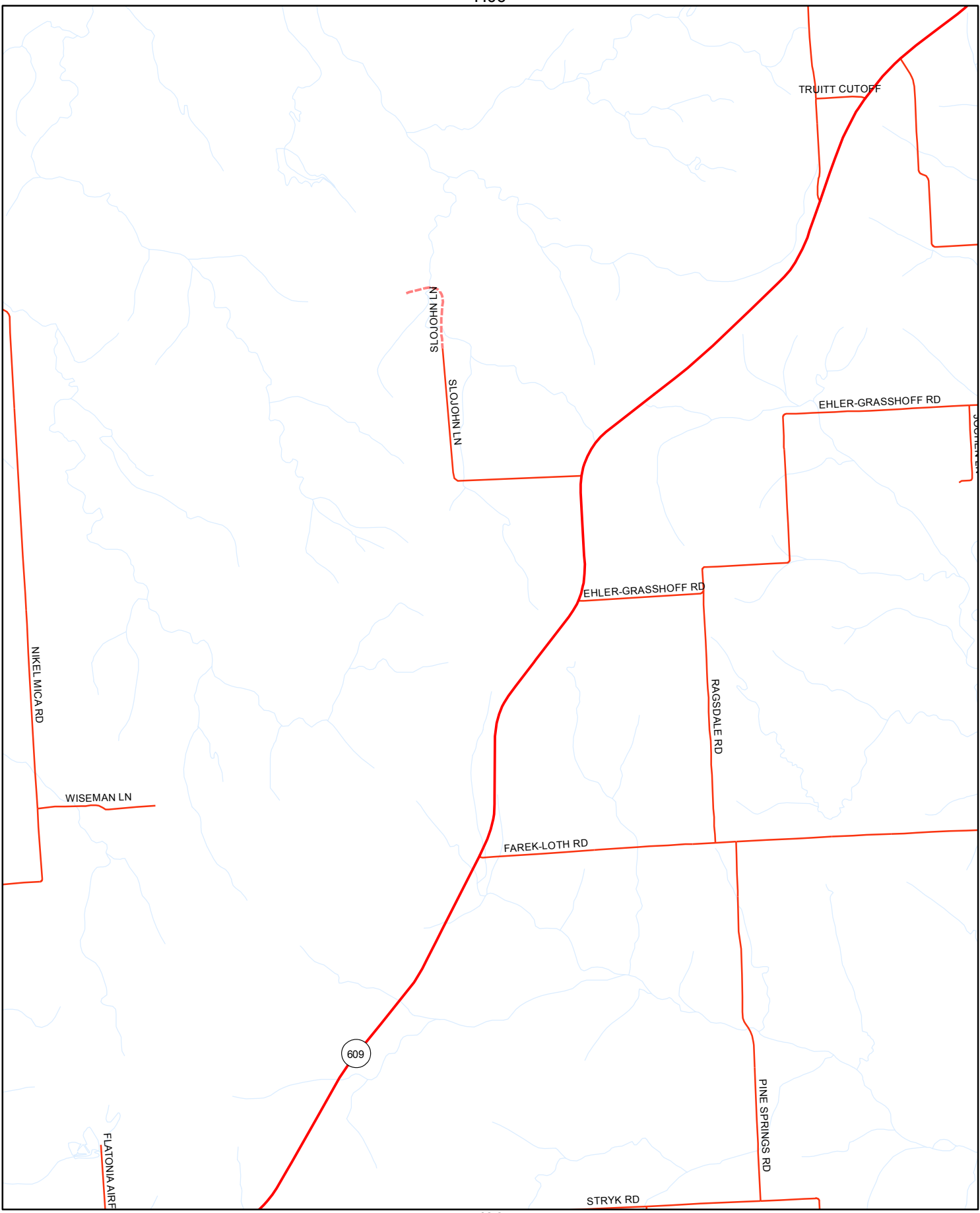
H07

I05

I07

J05

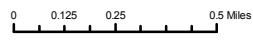
J07



J06

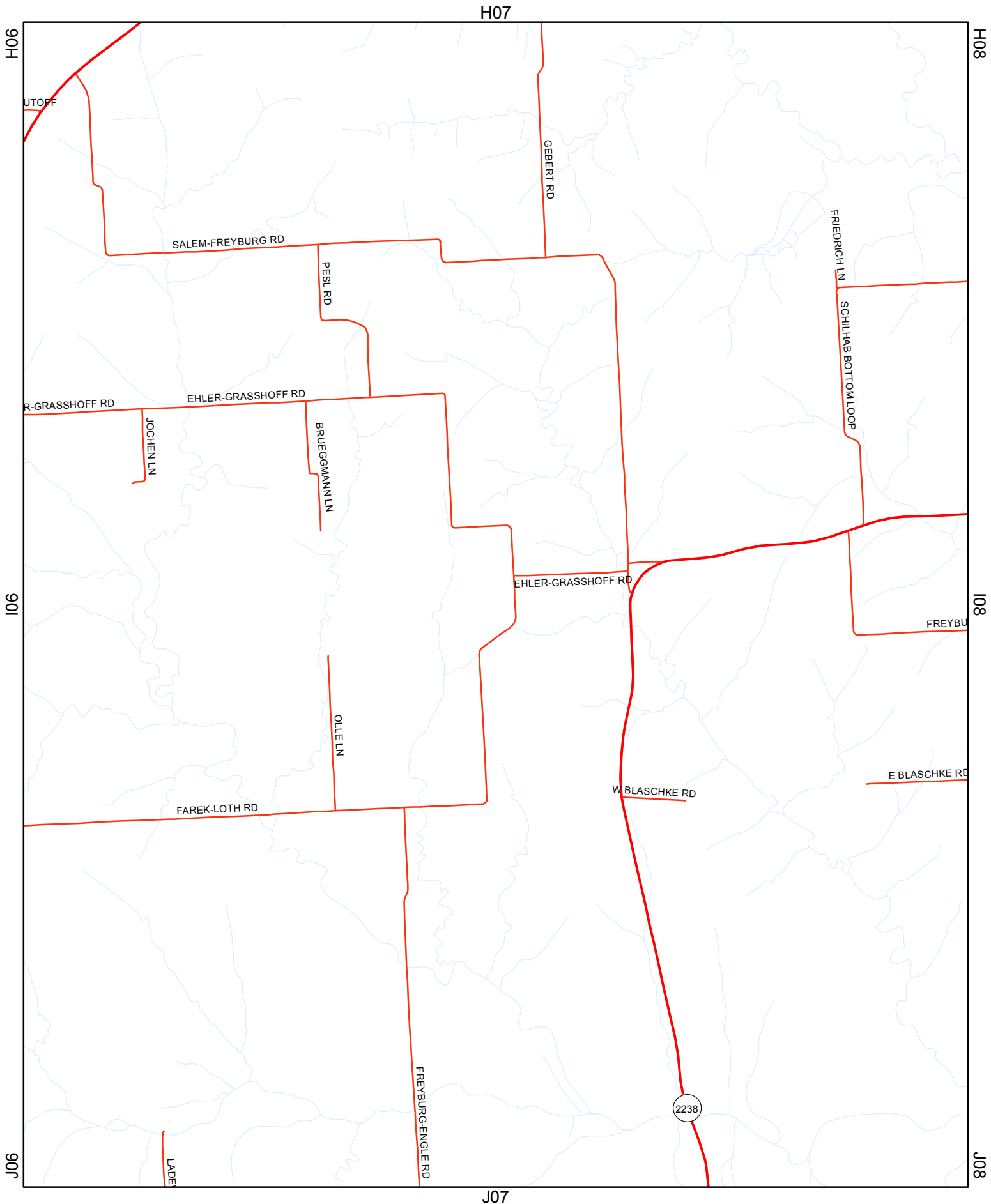
FAYETTE COUNTY, TEXAS

106



Feb 04, 2009

Disclaimer: Fayette County provides this map and/or data 'as is' and assumes no liability for its accuracy or completeness. This is intended as a general representation only and is in no way intended to be used as survey grade information.



H07

H08

H08

J06

J08

J09

J08

J07

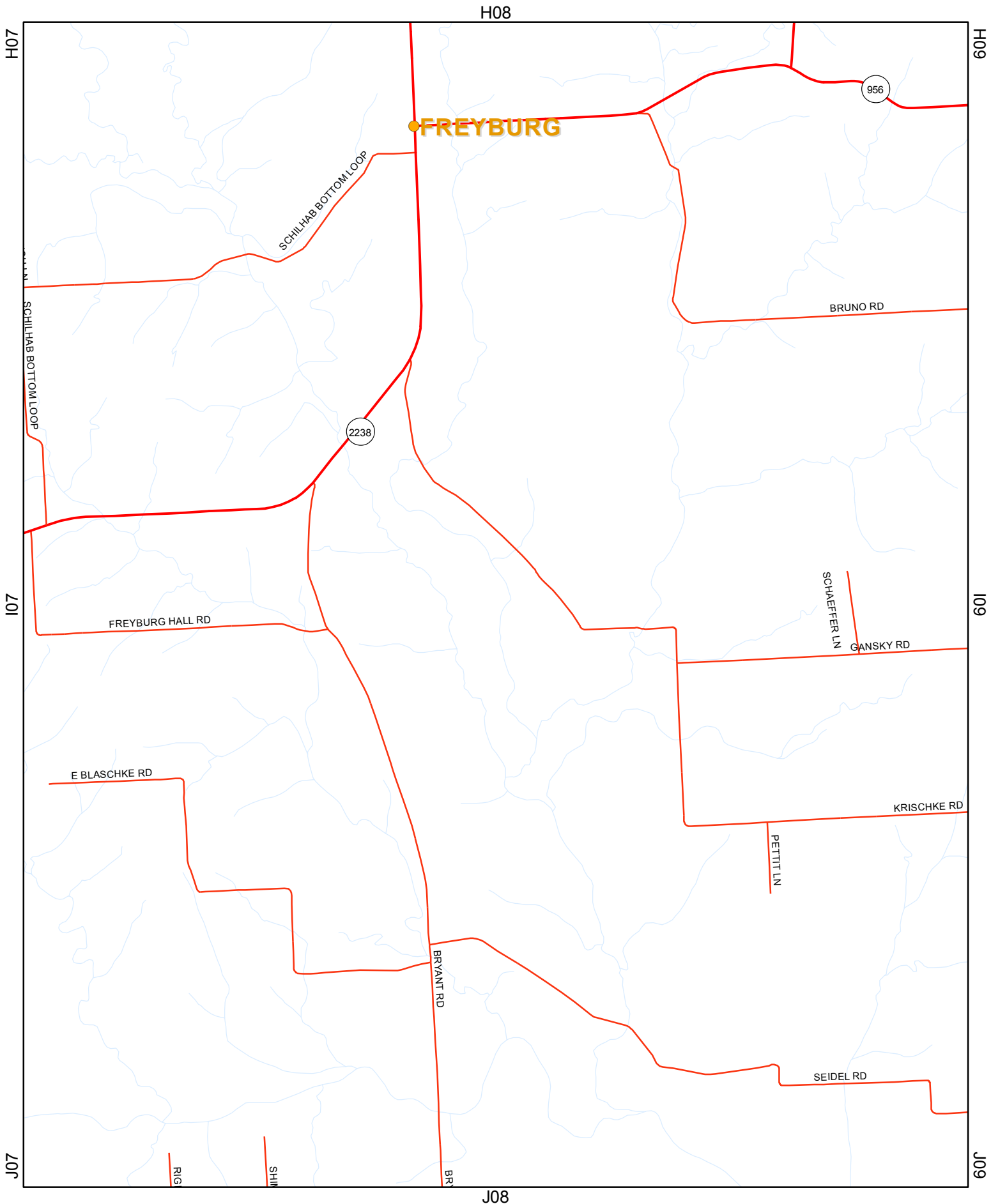
FAYETTE COUNTY, TEXAS

107



Feb 04, 2009

Disclaimer: Fayette County provides this map and/or data 'as is' and assumes no liability for its accuracy or completeness. This is intended as a general representation only and is in no way intended to be used as survey grade information.

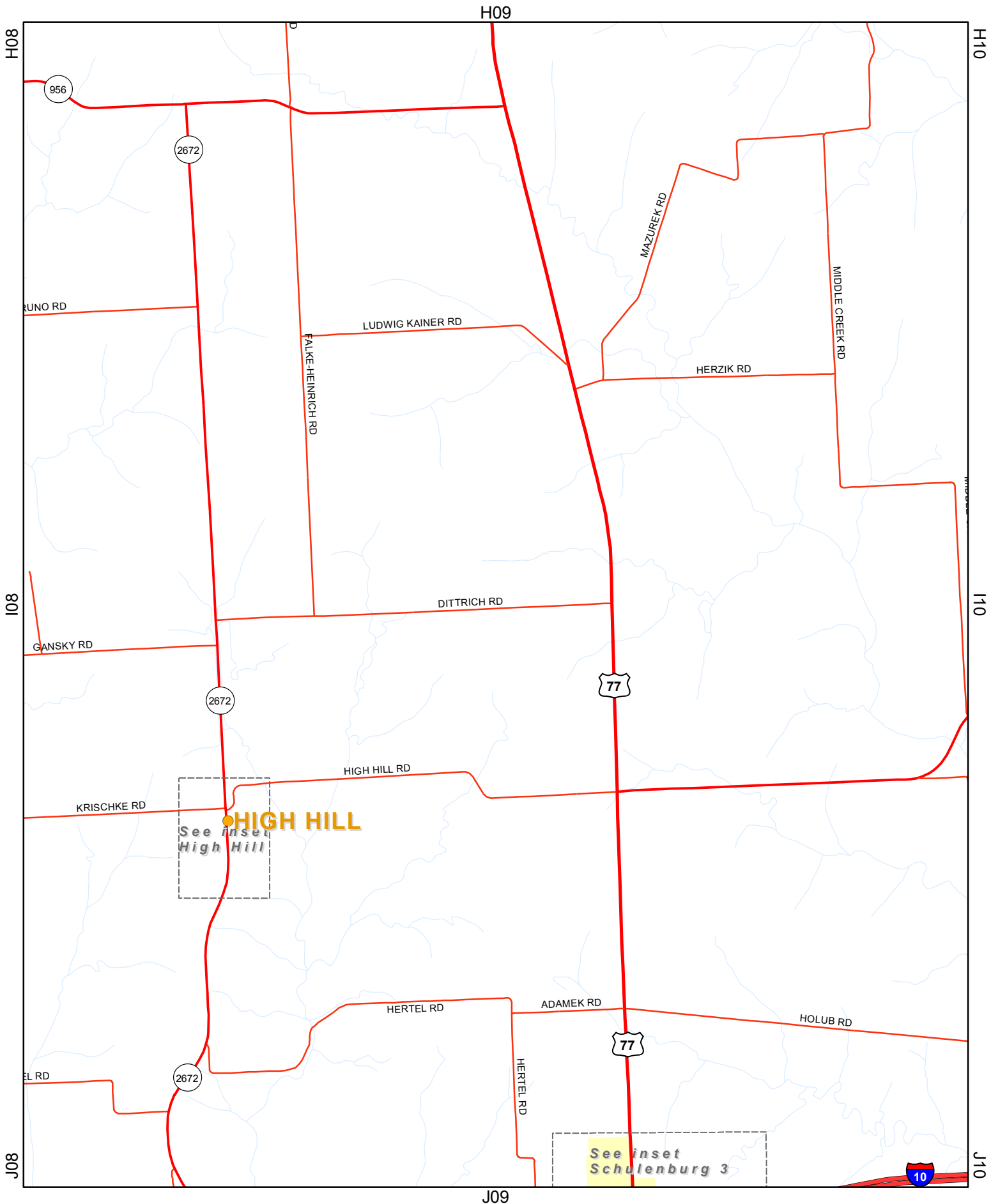


FAYETTE COUNTY, TEXAS

108

Feb 04, 2009

Disclaimer: Fayette County provides this map and/or data 'as is' and assumes no liability for its accuracy or completeness. This is intended as a general representation only and is in no way intended to be used as survey grade information.



FAYETTE COUNTY, TEXAS

109

Feb 04, 2009

Disclaimer: Fayette County provides this map and/or data 'as is' and assumes no liability for its accuracy or completeness. This is intended as a general representation only and is in no way intended to be used as survey grade information.

H10

H11

H01

601

J11

60J

J11

J10

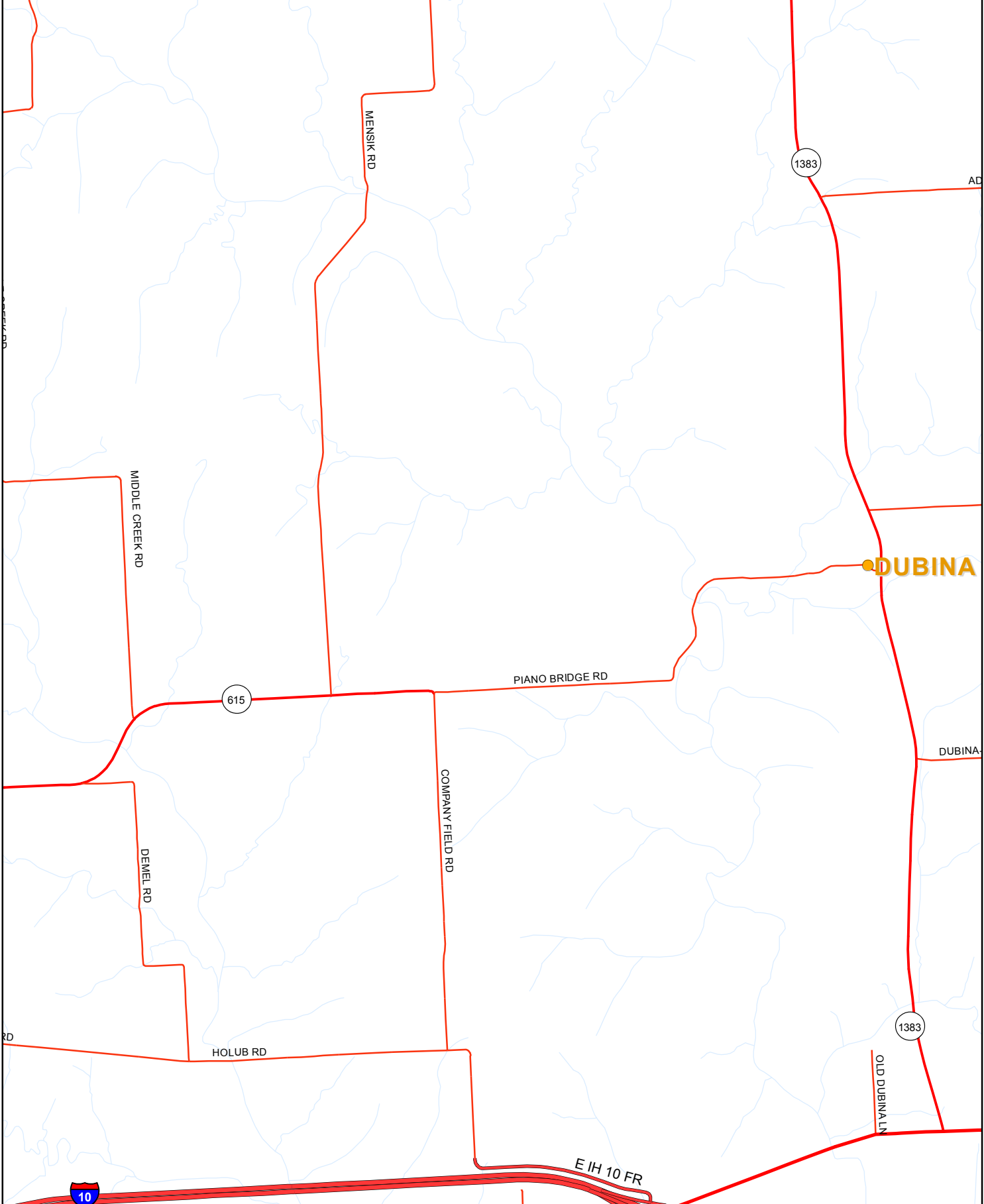
FAYETTE COUNTY, TEXAS

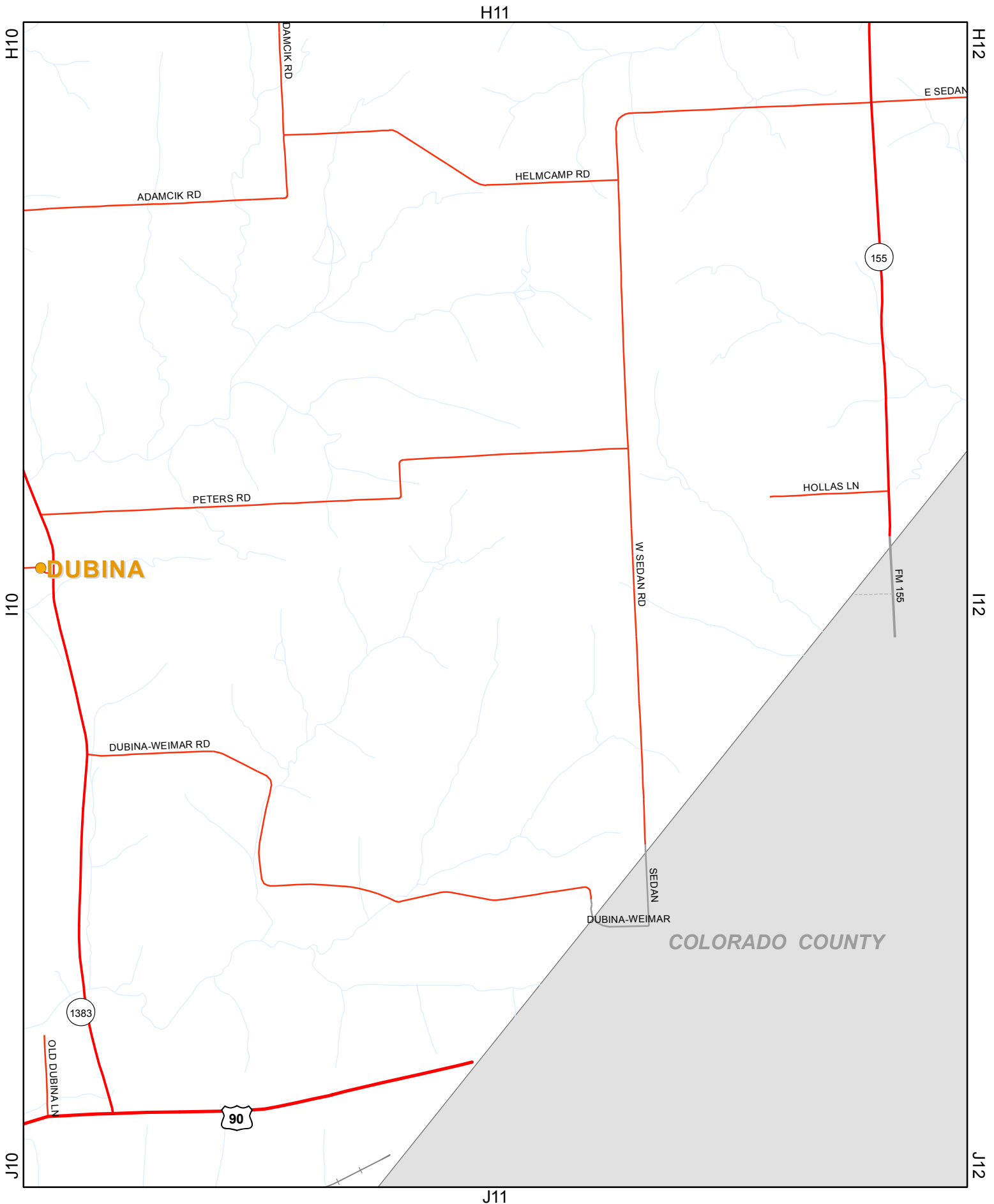
I10

0 0.125 0.25 0.5 Miles

Feb 04, 2009

Disclaimer: Fayette County provides this map and/or data 'as is' and assumes no liability for its accuracy or completeness. This is intended as a general representation only and is in no way intended to be used as survey grade information.

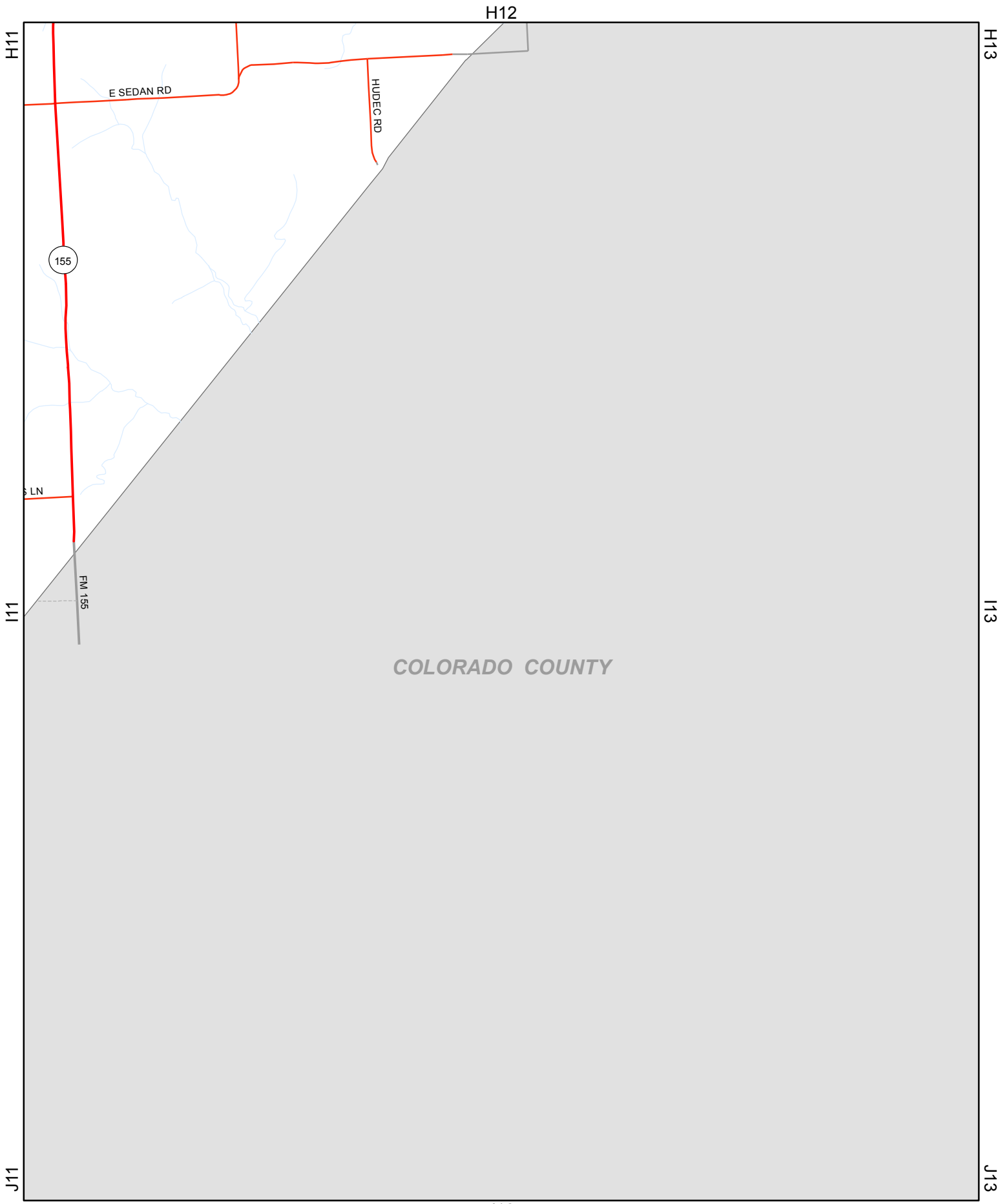




FAYETTE COUNTY, TEXAS

I11

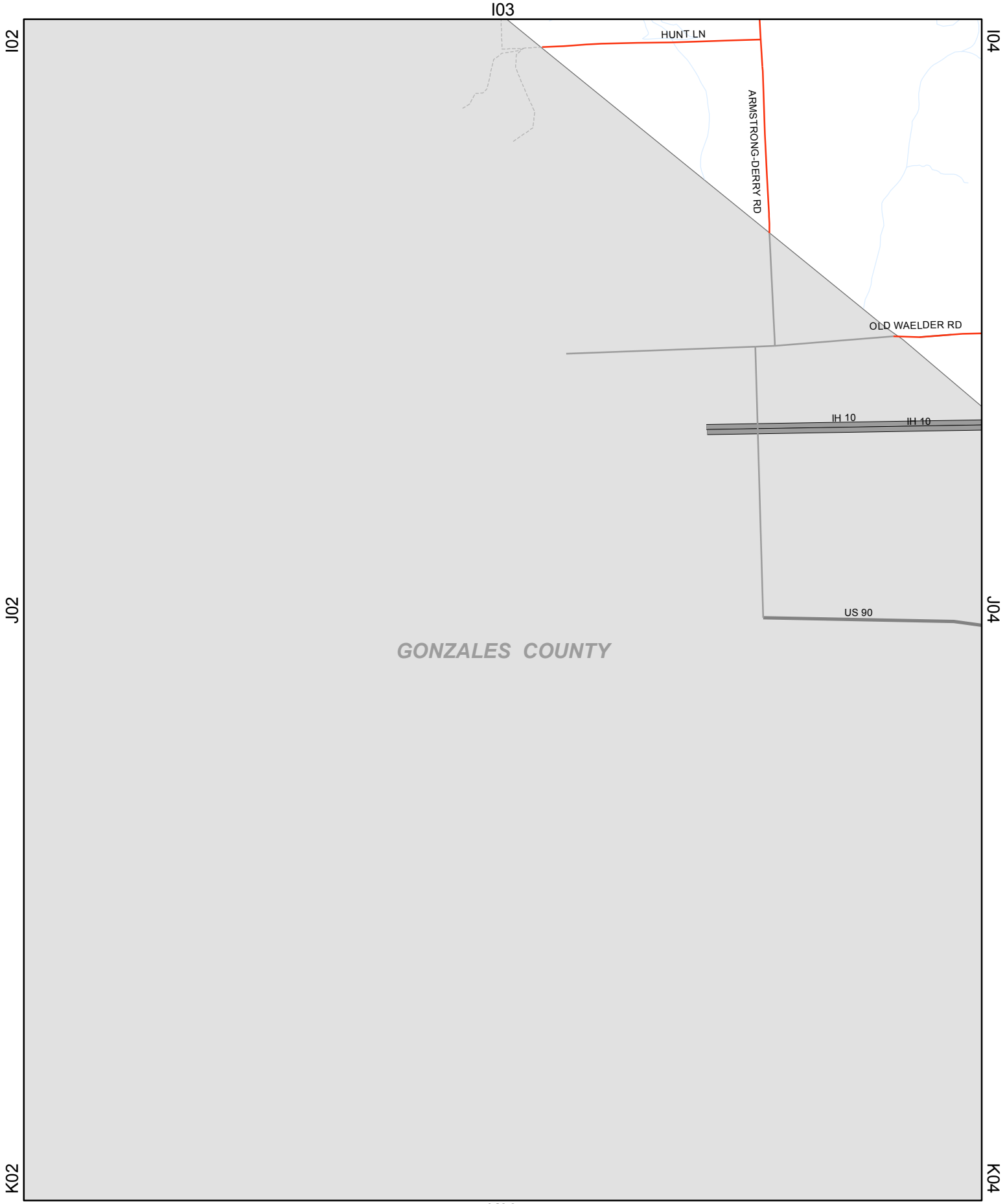
Feb 04, 2009



FAYETTE COUNTY, TEXAS

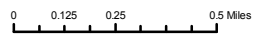
I12

Feb 04, 2009



FAYETTE COUNTY, TEXAS

J03



Feb 04, 2009

Disclaimer: Fayette County provides this map and/or data 'as is' and assumes no liability for its accuracy or completeness. This is intended as a general representation only and is in no way intended to be used as survey grade information.

I04

I03

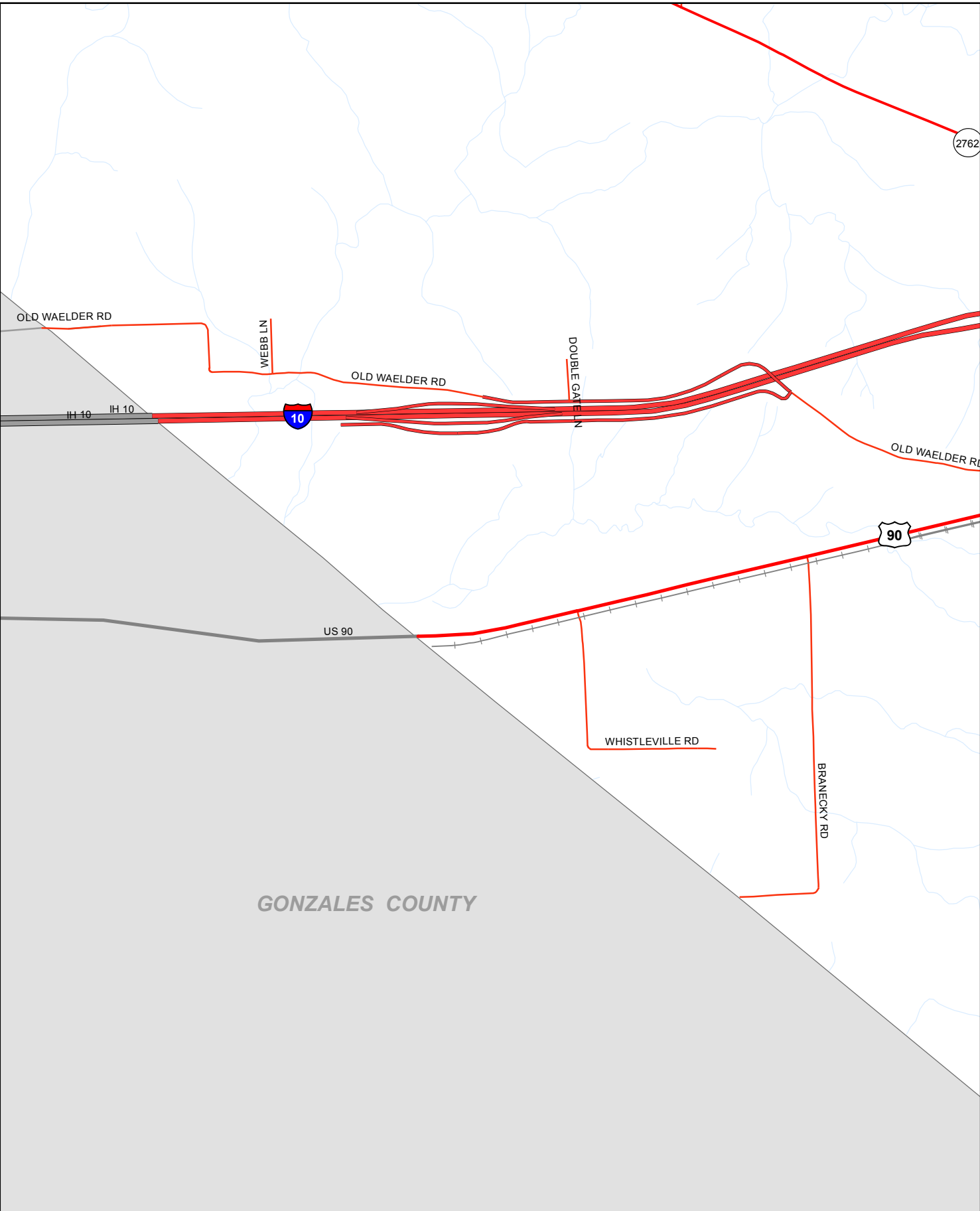
I05

J03

J05

K03

K05



GONZALES COUNTY

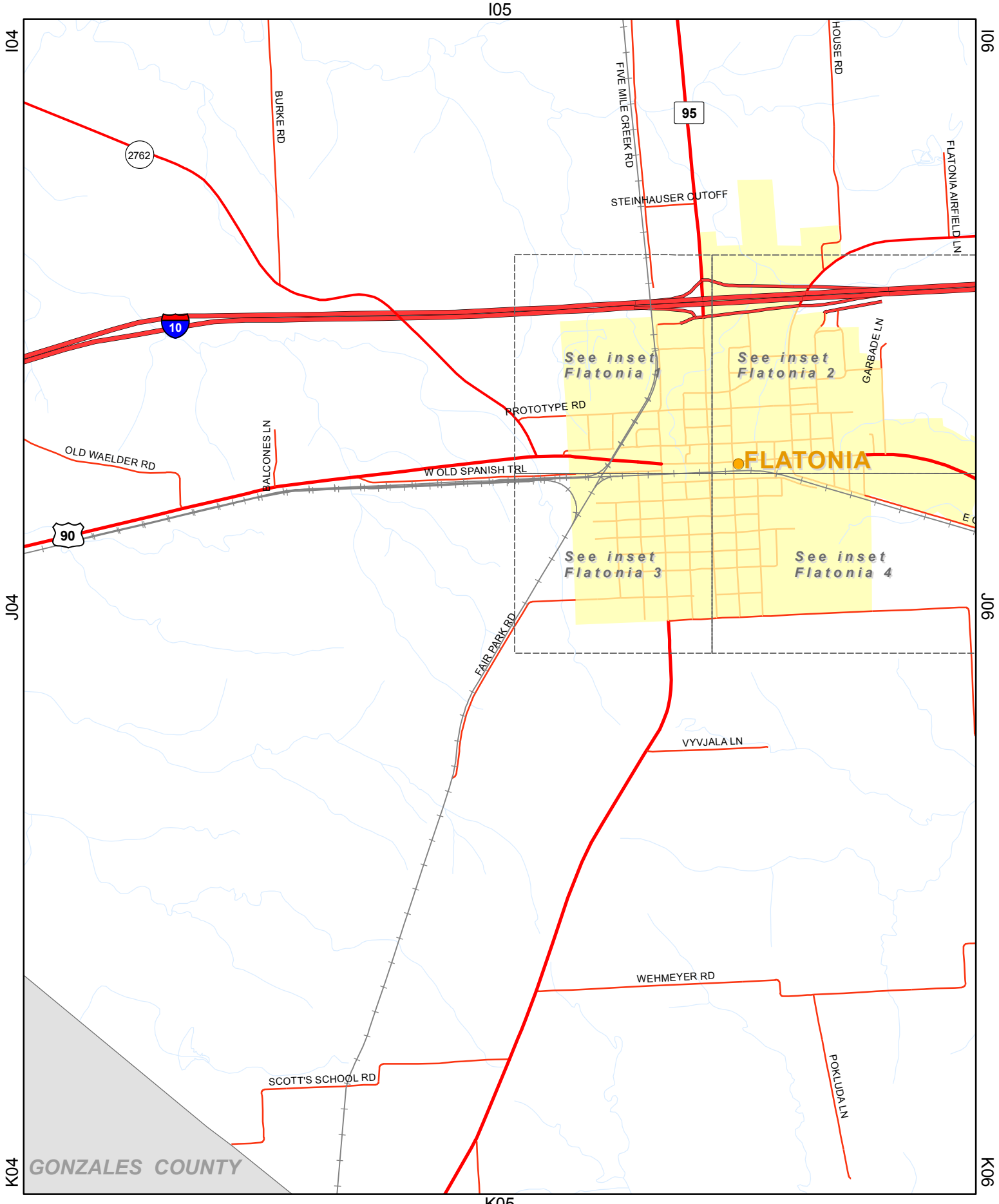
K04

FAYETTE COUNTY, TEXAS

J04



Feb 04, 2009



I05

I04

I06

J04

J06

K04

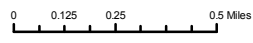
K06

K05

GONZALES COUNTY

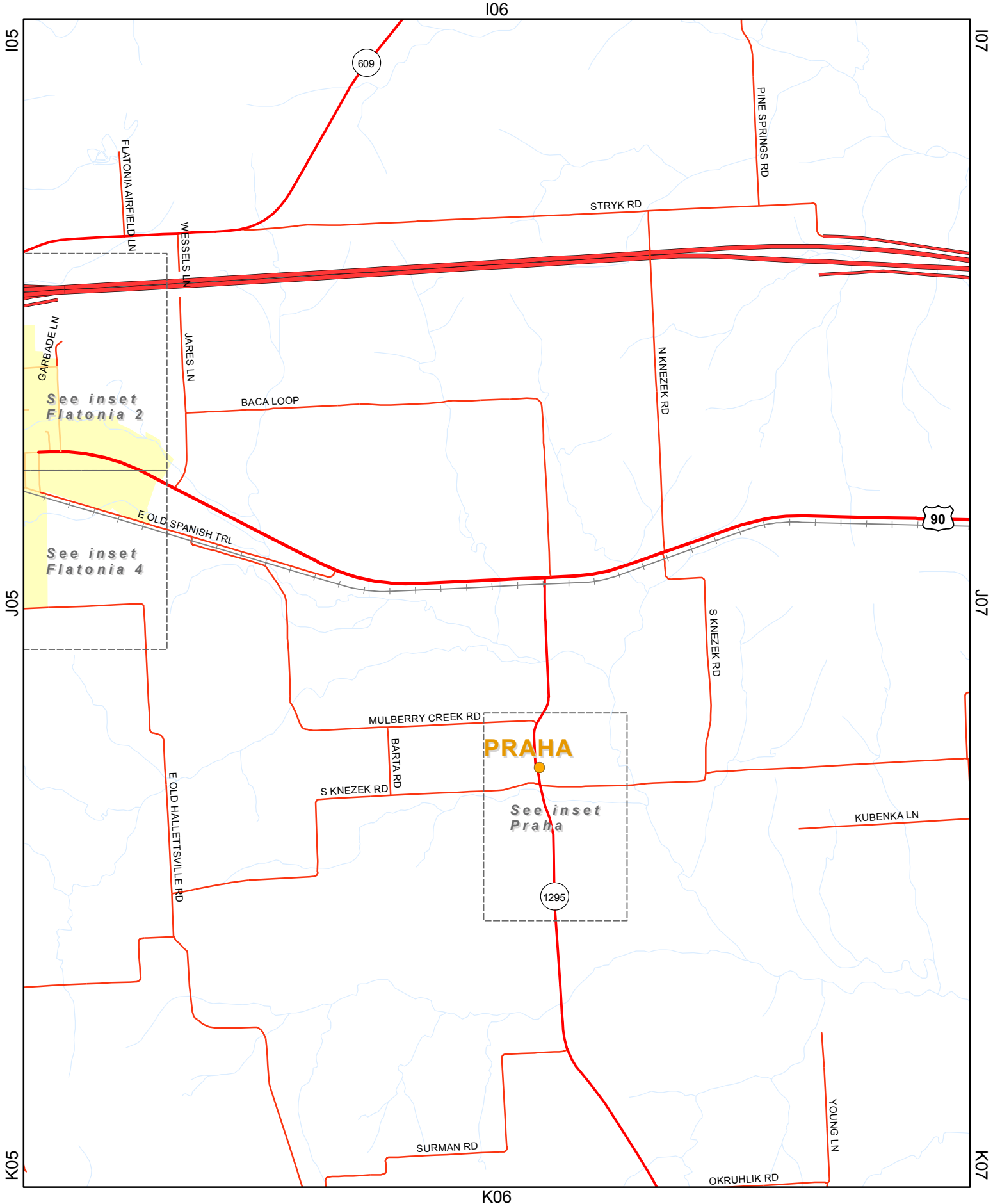
FAYETTE COUNTY, TEXAS

J05



Feb 04, 2009

Disclaimer: Fayette County provides this map and/or data 'as is' and assumes no liability for its accuracy or completeness. This is intended as a general representation only and is in no way intended to be used as survey grade information.



106

105

107

J05

J07


K05

K07

K06

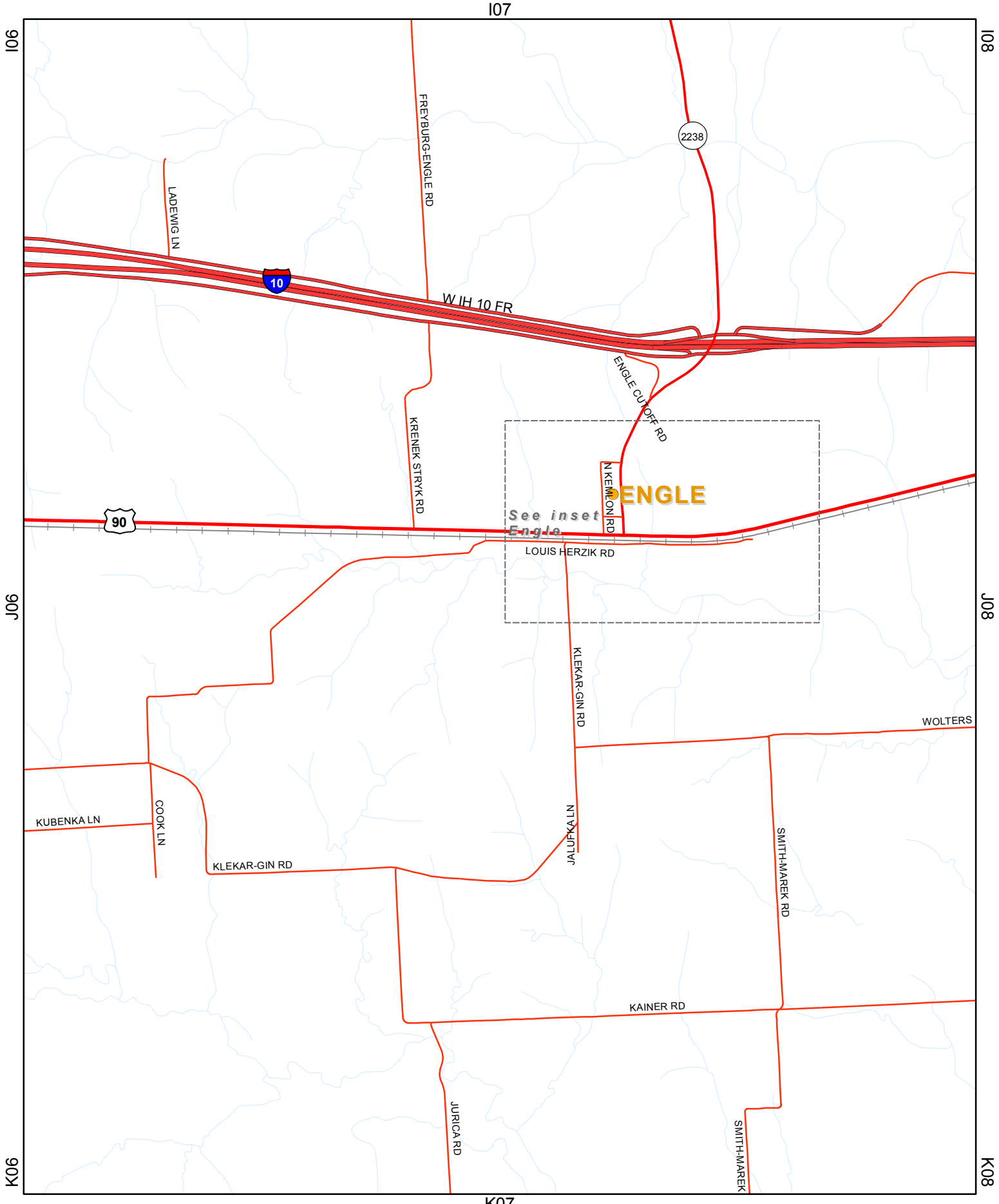
FAYETTE COUNTY, TEXAS

J06



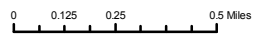
Feb 04, 2009

Disclaimer: Fayette County provides this map and/or data 'as is' and assumes no liability for its accuracy or completeness. This is intended as a general representation only and is in no way intended to be used as survey grade information.



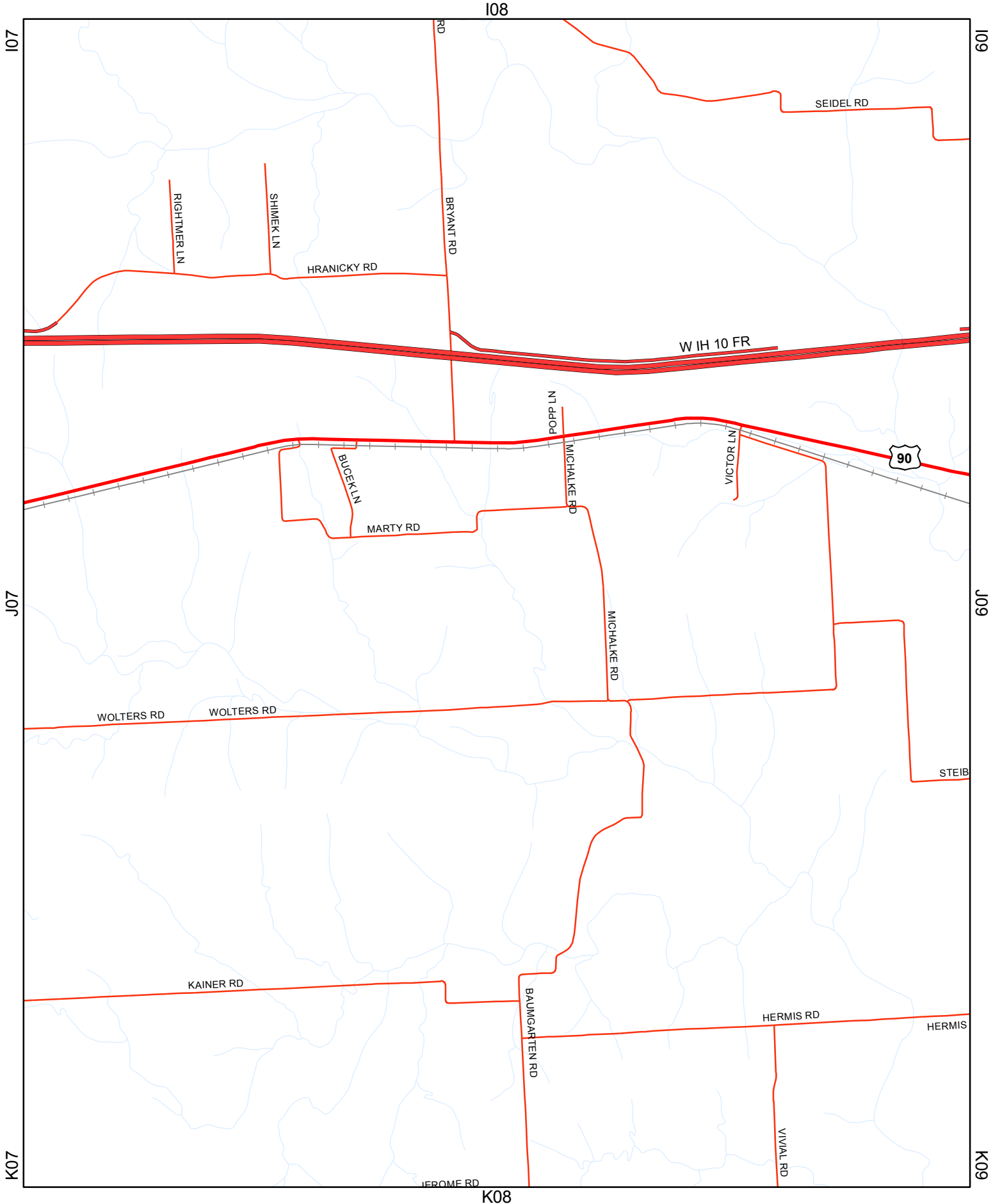
FAYETTE COUNTY, TEXAS

J07



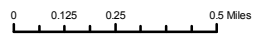
Feb 04, 2009

Disclaimer: Fayette County provides this map and/or data 'as is' and assumes no liability for its accuracy or completeness. This is intended as a general representation only and is in no way intended to be used as survey grade information.



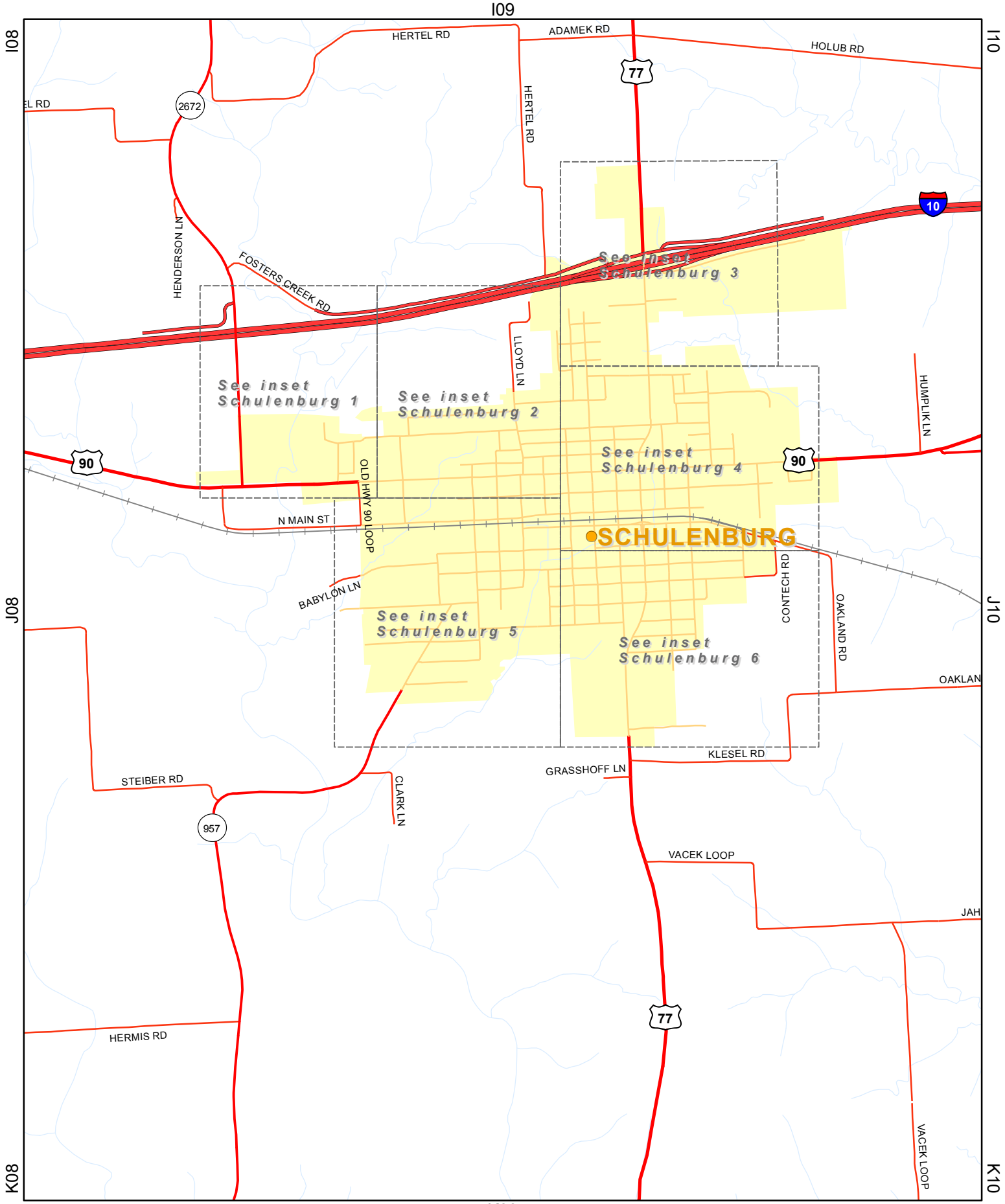
FAYETTE COUNTY, TEXAS

J08



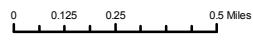
Feb 04, 2009

Disclaimer: Fayette County provides this map and/or data 'as is' and assumes no liability for its accuracy or completeness. This is intended as a general representation only and is in no way intended to be used as survey grade information.



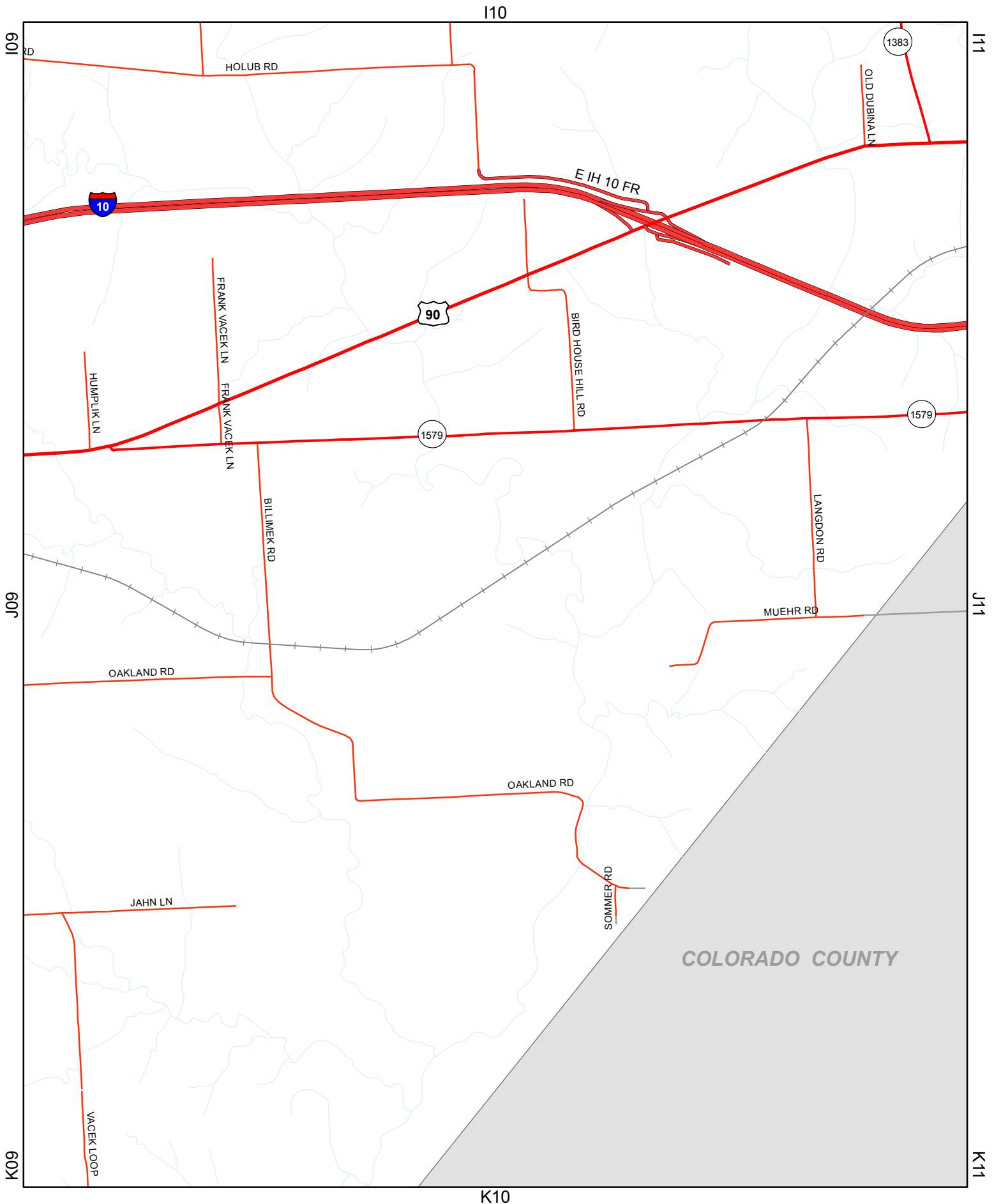
FAYETTE COUNTY, TEXAS

J09



Feb 04, 2009

Disclaimer: Fayette County provides this map and/or data 'as is' and assumes no liability for its accuracy or completeness. This is intended as a general representation only and is in no way intended to be used as survey grade information.

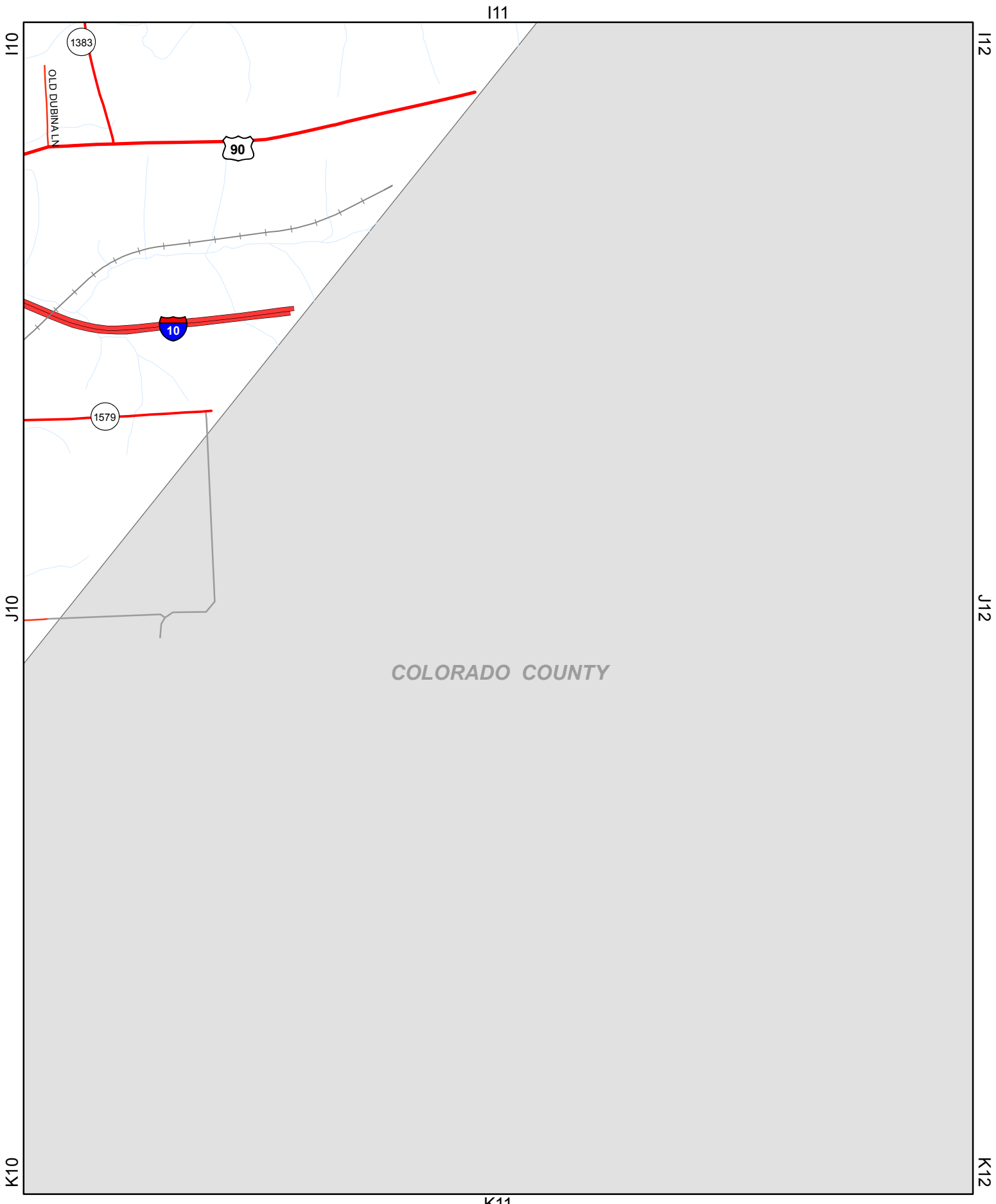


FAYETTE COUNTY, TEXAS

J10



Feb 04, 2009

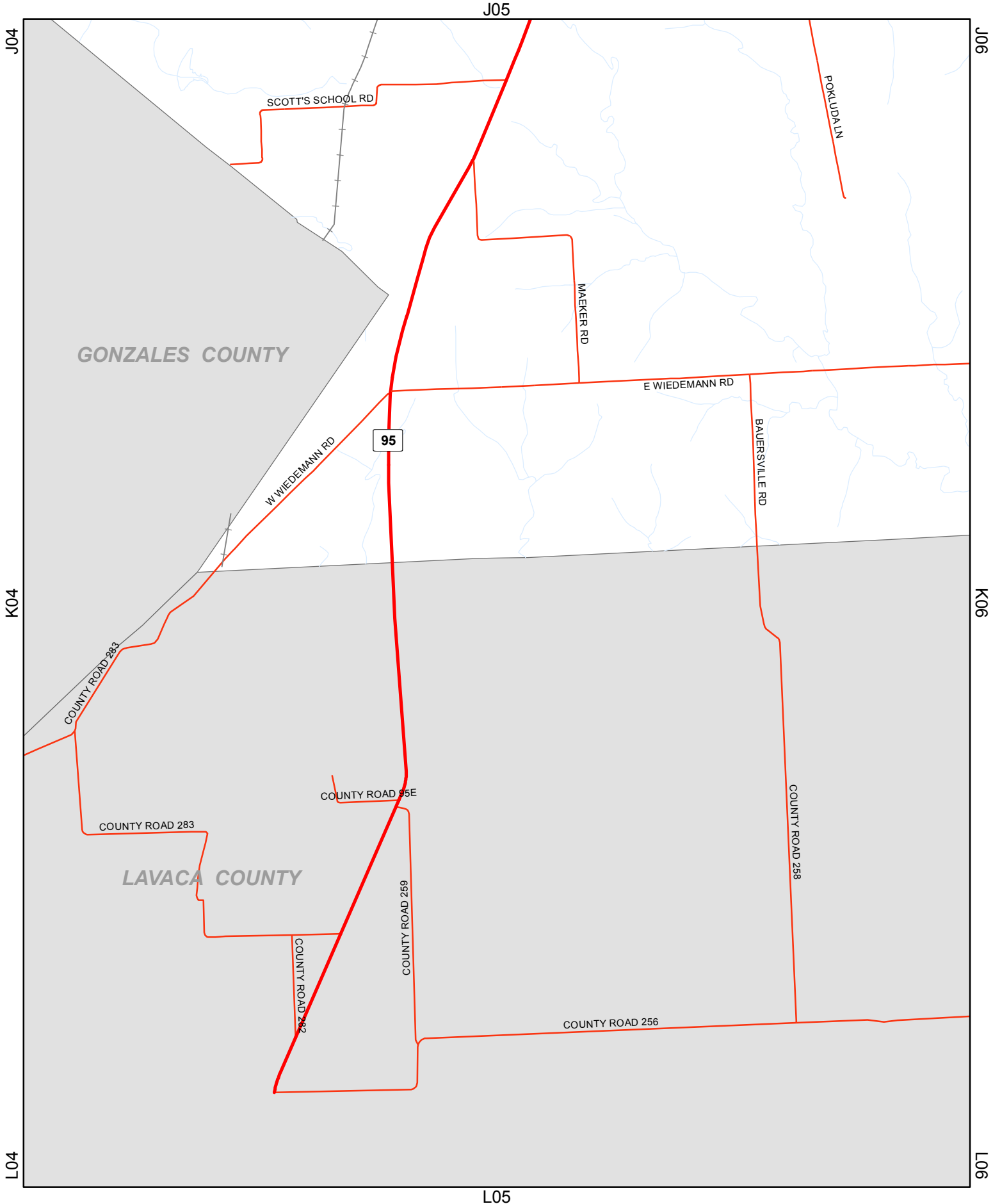


FAYETTE COUNTY, TEXAS

J11

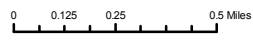


Feb 04, 2009



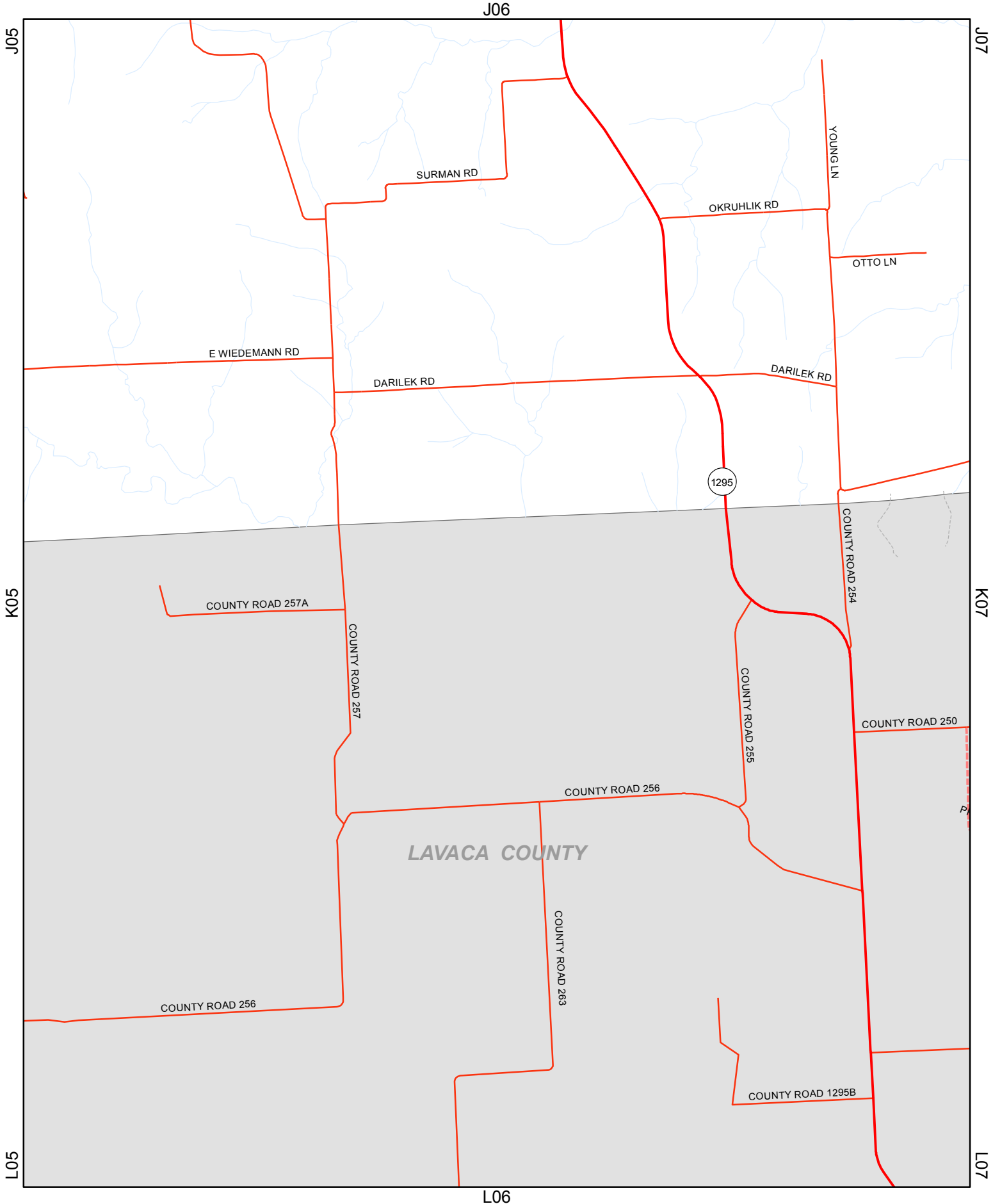
FAYETTE COUNTY, TEXAS

K05



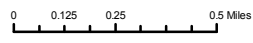
Feb 04, 2009

Disclaimer: Fayette County provides this map and/or data 'as is' and assumes no liability for its accuracy or completeness. This is intended as a general representation only and is in no way intended to be used as survey grade information.



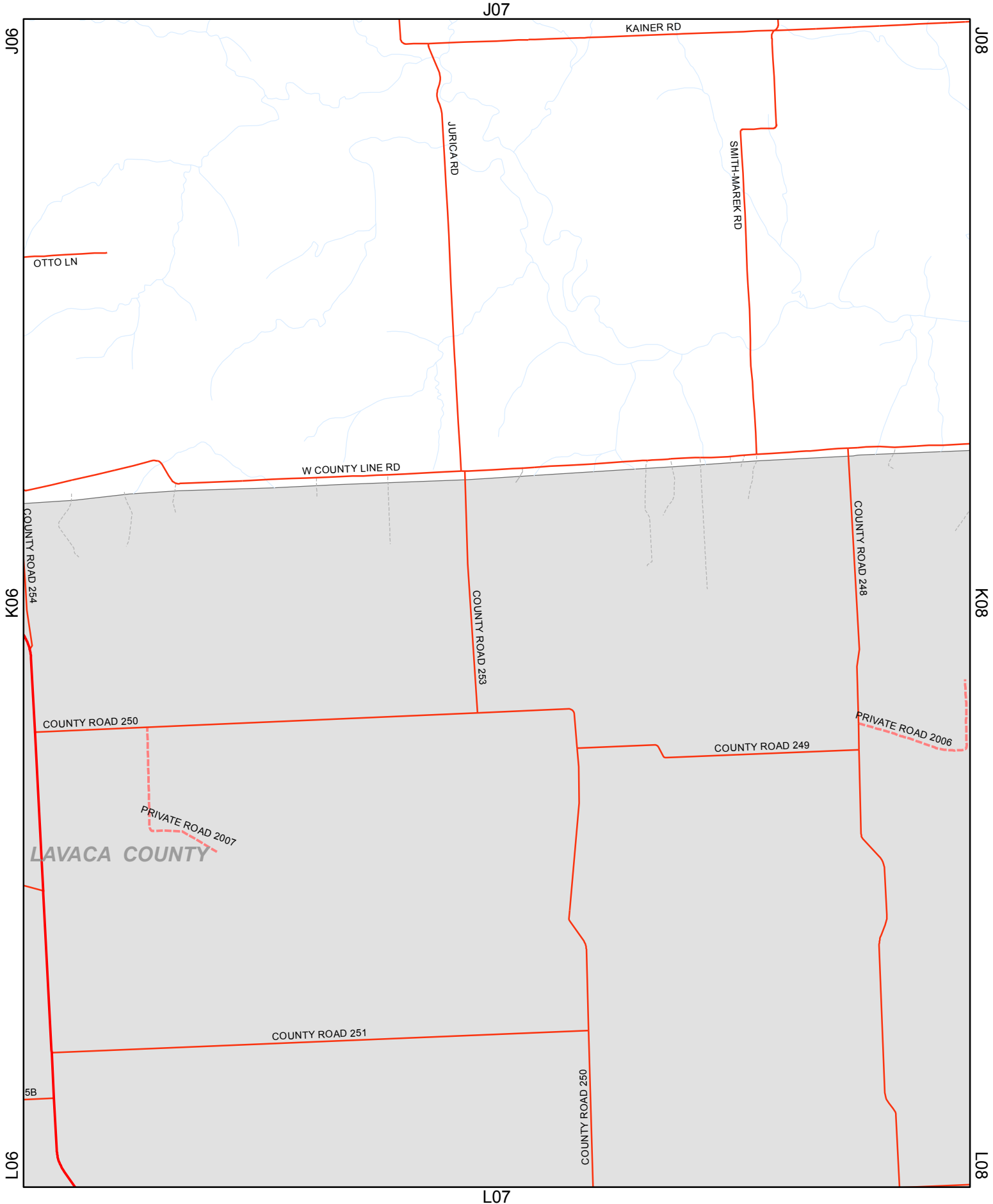
FAYETTE COUNTY, TEXAS

K06



Feb 04, 2009

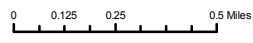
Disclaimer: Fayette County provides this map and/or data 'as is' and assumes no liability for its accuracy or completeness. This is intended as a general representation only and is in no way intended to be used as survey grade information.



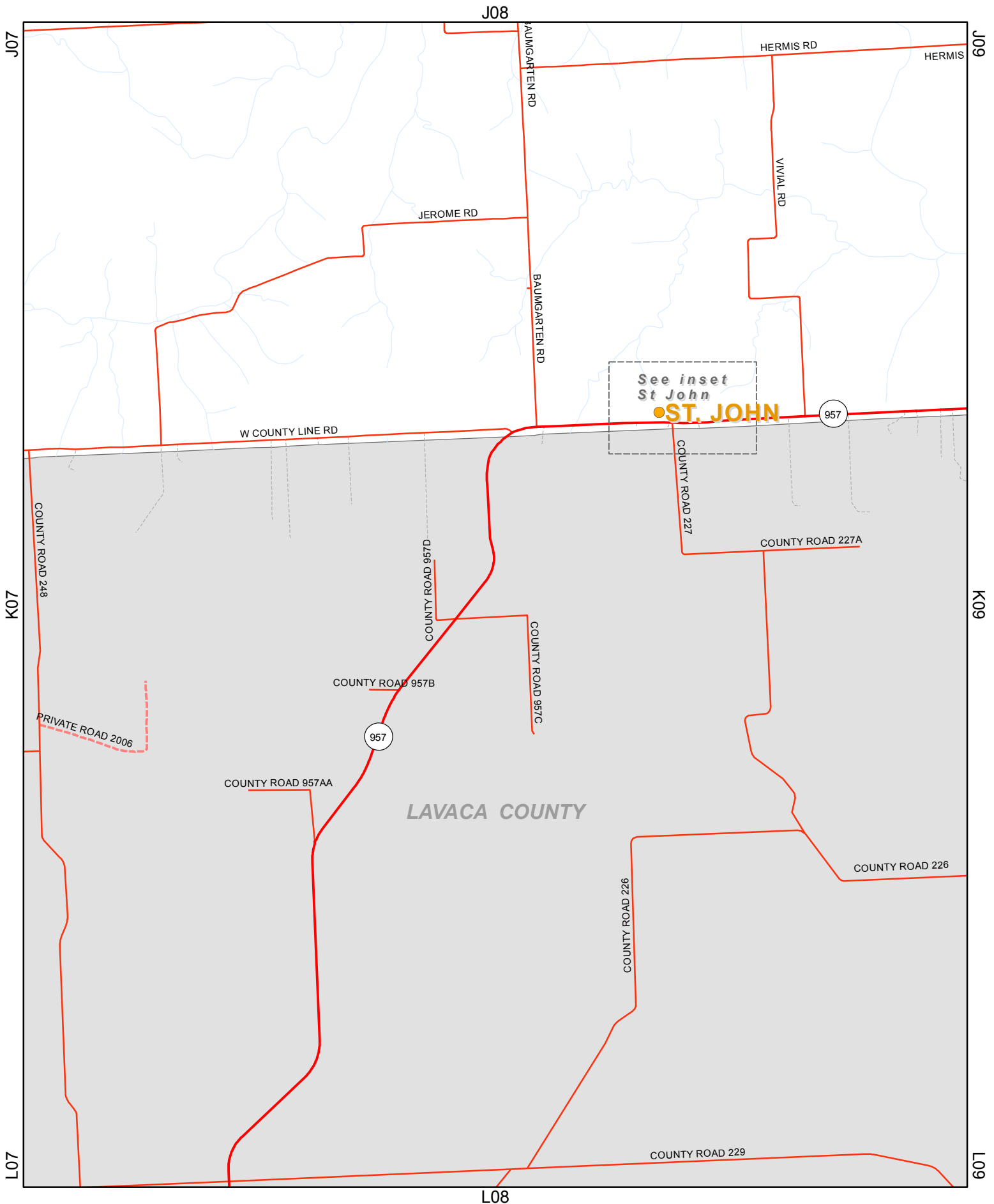
FAYETTE COUNTY, TEXAS

K07

Feb 04, 2009



Disclaimer: Fayette County provides this map and/or data 'as is' and assumes no liability for its accuracy or completeness. This is intended as a general representation only and is in no way intended to be used as survey grade information.

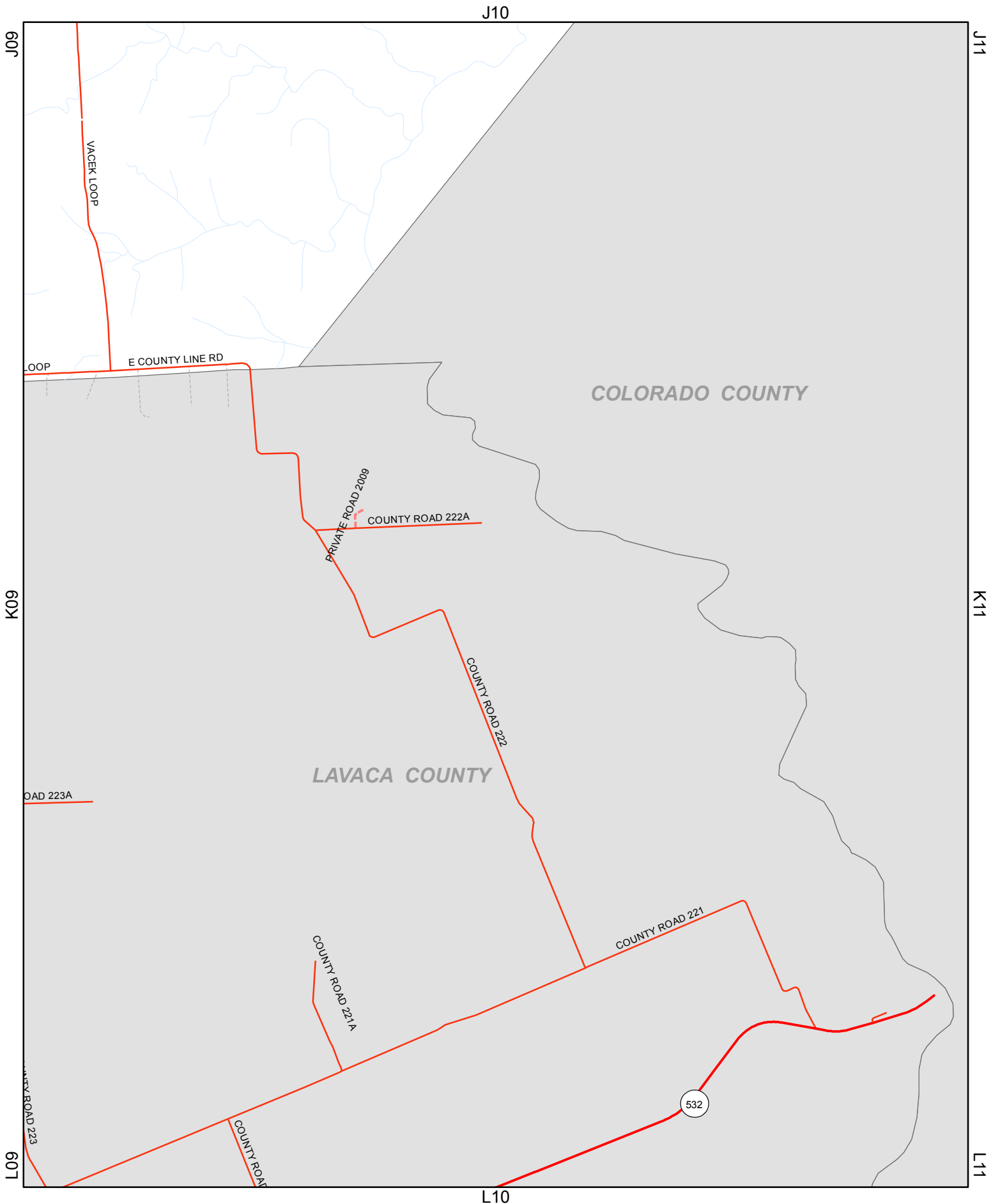


FAYETTE COUNTY, TEXAS

K08

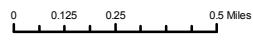


Feb 04, 2009



FAYETTE COUNTY, TEXAS

K10



Feb 04, 2009


Disclaimer: Fayette County provides this map and/or data 'as is' and assumes no liability for its accuracy or completeness. This is intended as a general representation only and is in no way intended to be used as survey grade information.

<i>INSET</i>	<i>MAP GRID PAGE</i>
Ammannsville	H10
Camp Lone Star	F10
Carmine 1	A13
Carmine 2	A13
Carmine SE	A13, A14, B13, B14
Chapparral	D10
Cistern	G03, H03
Clear Lake Pines	D08
Country Club	F09, F10
Cozy Corner	G10
Ellinger	G13
Engle	J07
Fayetteville 1	E13, E14, F13, F14
Fayetteville 2	F13
Flatonia 1	J05
Flatonia 2	J05, J06
Flatonia 3	J05
Flatonia 4	J05, J06
Forest Hill East	E10, E11
High Hill	I09
Kirtley	E05, E06
La Grange 1	E09, E10
La Grange 2	E09, E10, F09, F10
La Grange 3	E10, F10
La Grange 4	F09, F10
La Grange 5	F10
LaG E SH 71 #1	F10
LaG E SH 71 #2	E10, E11, F10, F11
LaG E SH 71 #3	F11
LaG N US 77	E10
LaG SH 159	E10
LaG W SH 71 #1	F09
LaG W SH 71 #2	F08, F09
LaG W SH 71 #3	E08, F08
Ledbetter	A11
Muldoon	G06, H06
Oldenburg	D11, D12
Plum 1	E08
Plum SW	E07, E08, F07, F08
Post Oak Rd	D09
Praha	J06
Rek Hill	E14
Round Top NW	B13, C13
Round Top	C13
Rutersville	E11
Schulenburg 1	J09
Schulenburg 2	J09
Schulenburg 3	J09
Schulenburg 4	J09
Schulenburg 5	J09
Schulenburg 6	J09
St John	K08
Walhalla	C12, D12
Warda	C09
Warrenton	D12
West Point	E06, E07
Winchester	D07



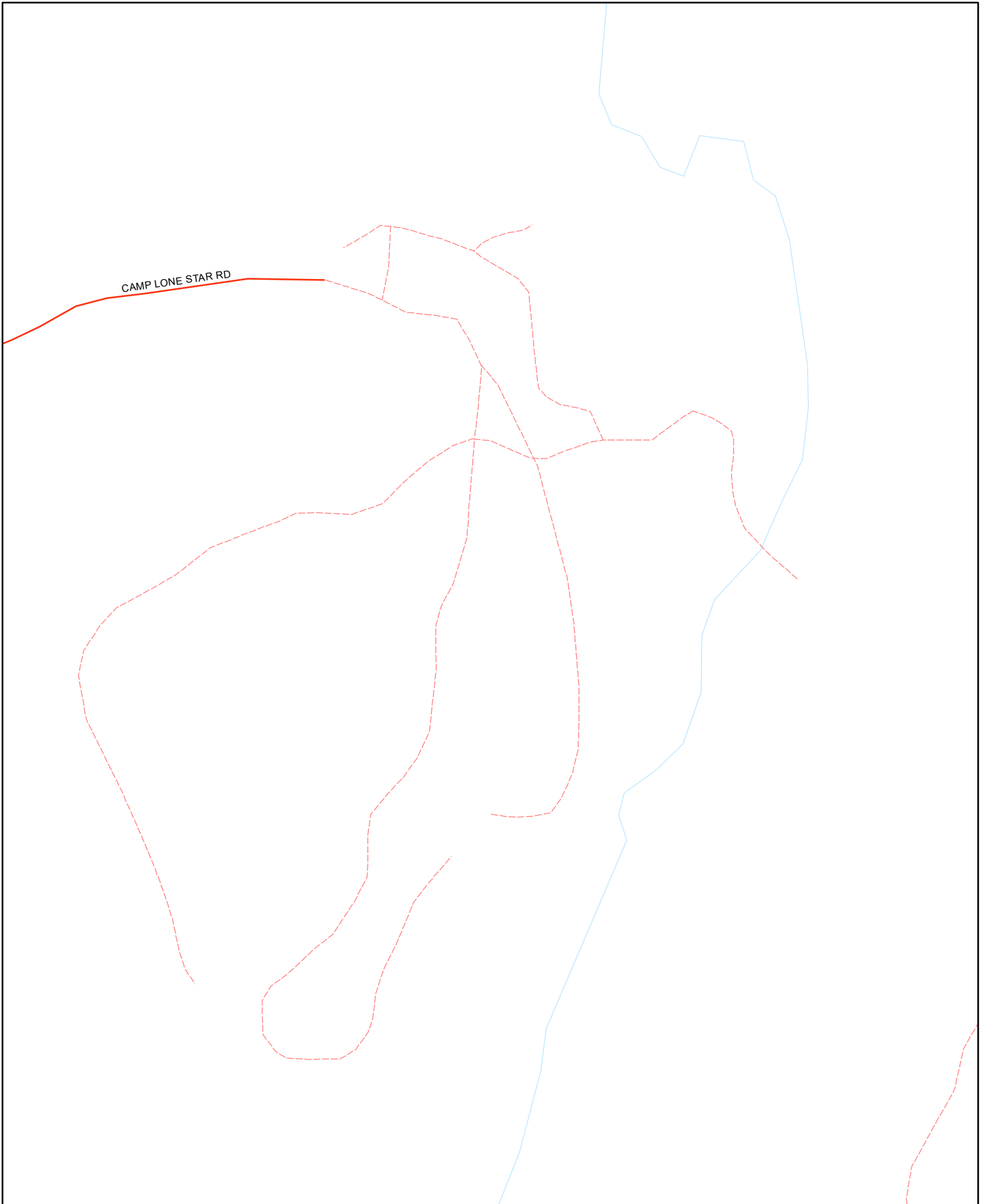
FAYETTE COUNTY, TEXAS

AMMANNSVILLE



Feb 04, 2009

Disclaimer: Fayette County provides this map and/or data 'as is' and assumes no liability for its accuracy or completeness. This is intended as a general representation only and is in no way intended to be used as survey grade information.



CAMP LONE STAR RD

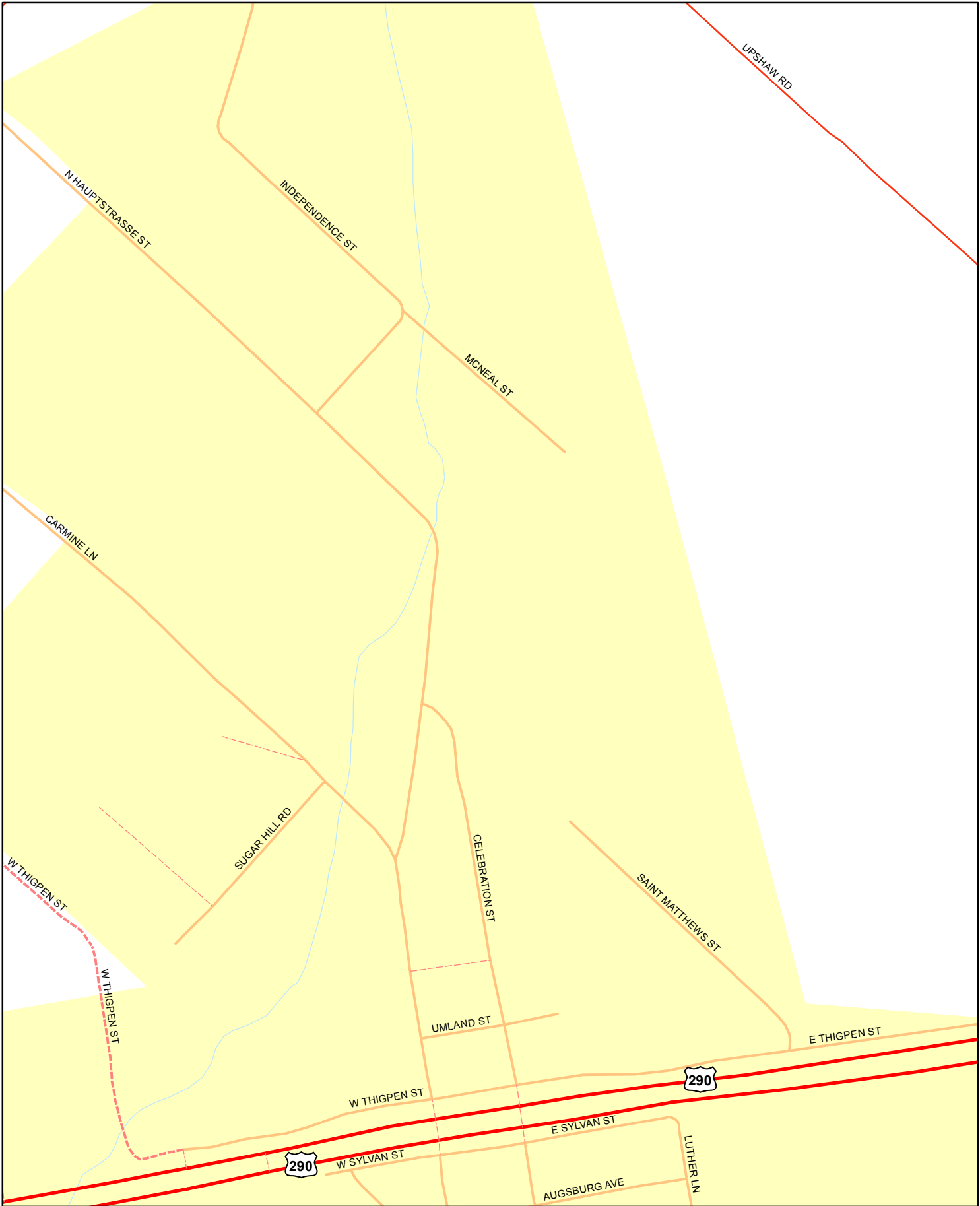
FAYETTE COUNTY, TEXAS

CAMP LONE STAR

0 0.05 0.1 Miles

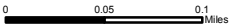
Feb 04, 2009

Disclaimer: Fayette County provides this map and/or data 'as is' and assumes no liability for its accuracy or completeness. This is intended as a general representation only and is in no way intended to be used as survey grade information.



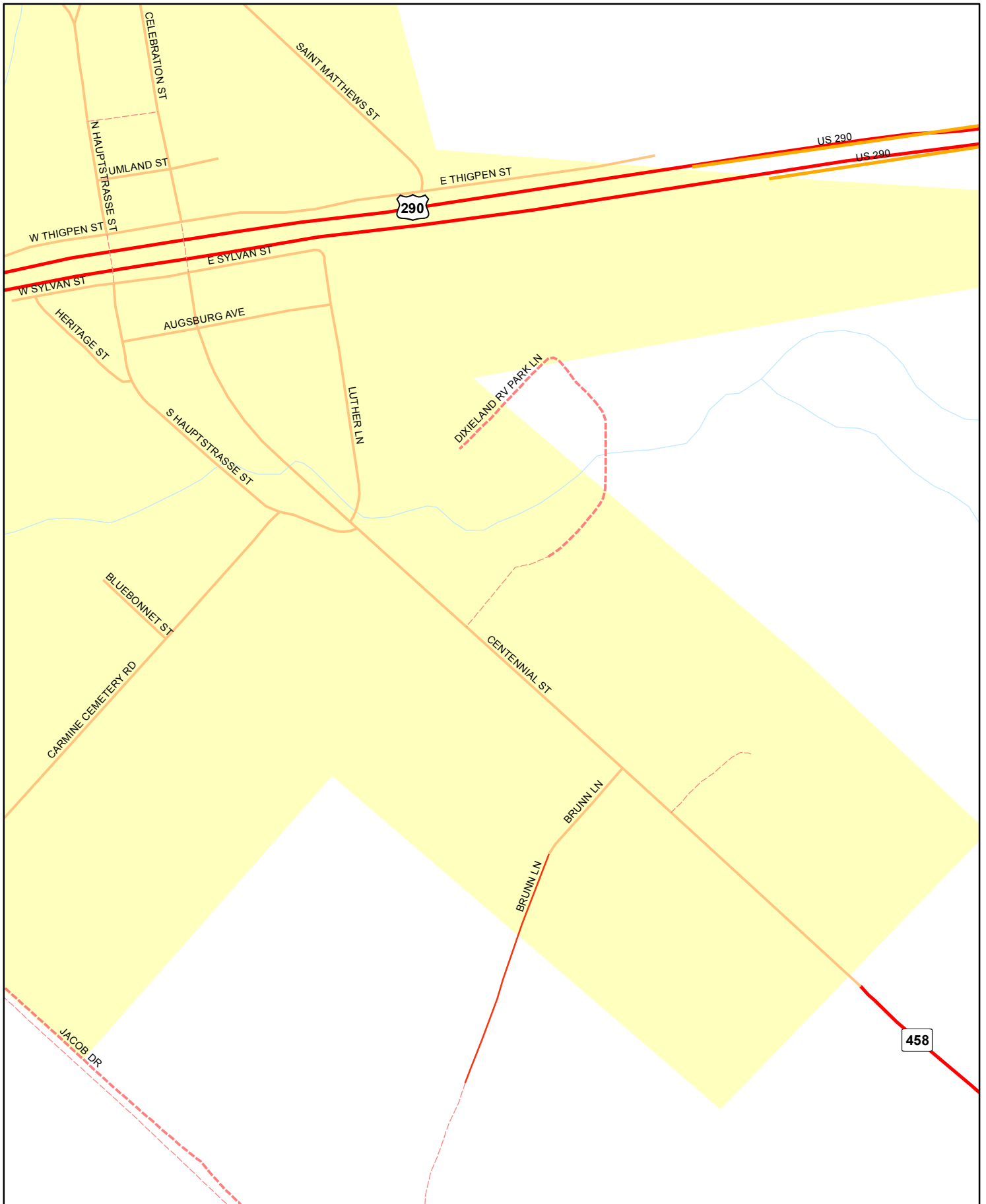
FAYETTE COUNTY, TEXAS

CARMINE 1



Feb 04, 2009


Disclaimer: Fayette County provides this map and/or data 'as is' and assumes no liability for its accuracy or completeness. This is intended as a general representation only and is in no way intended to be used as survey grade information.



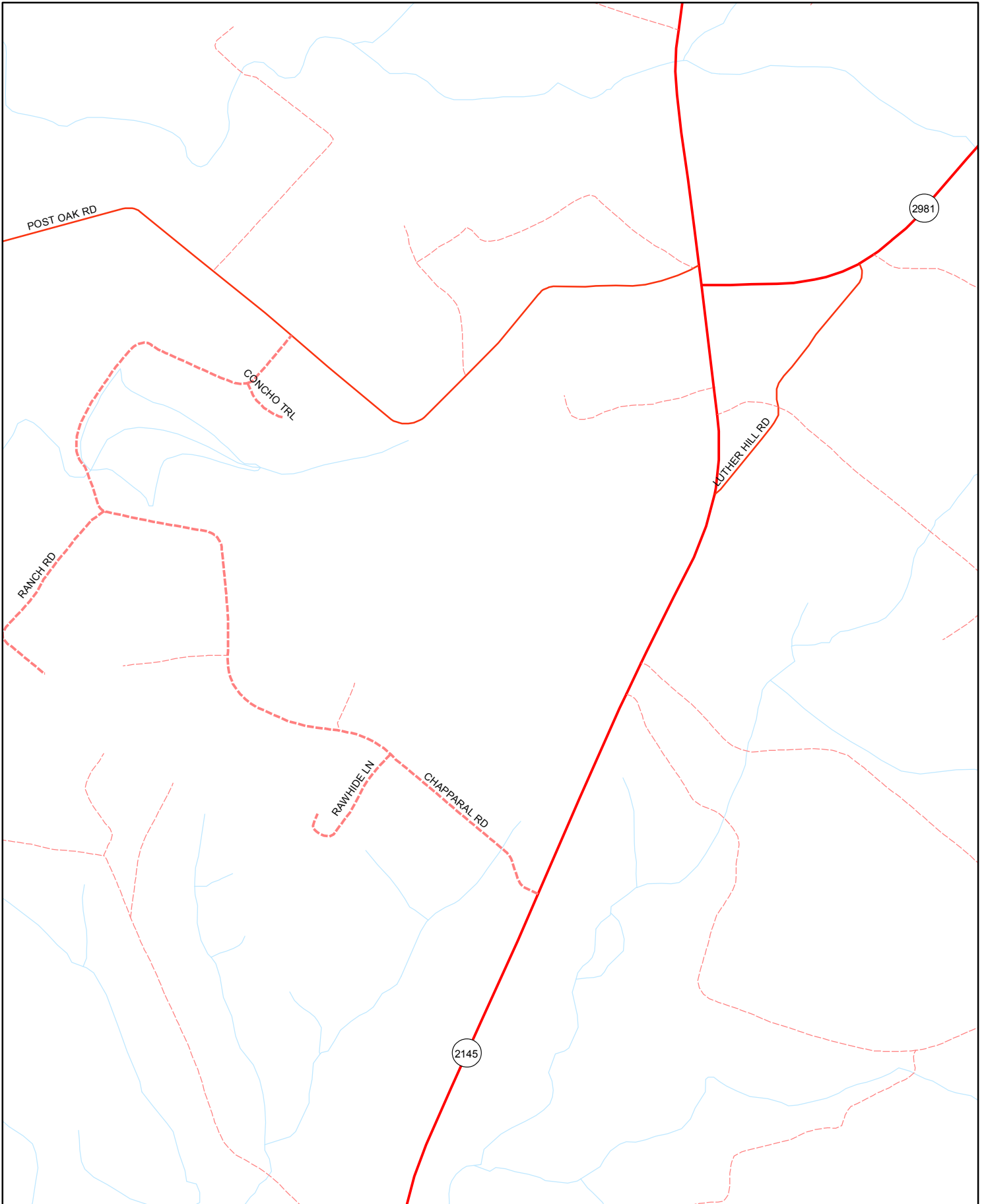
FAYETTE COUNTY, TEXAS

CARMINE 2

Feb 04, 2009



Disclaimer: Fayette County provides this map and/or data 'as is' and assumes no liability for its accuracy or completeness. This is intended as a general representation only and is in no way intended to be used as survey grade information.



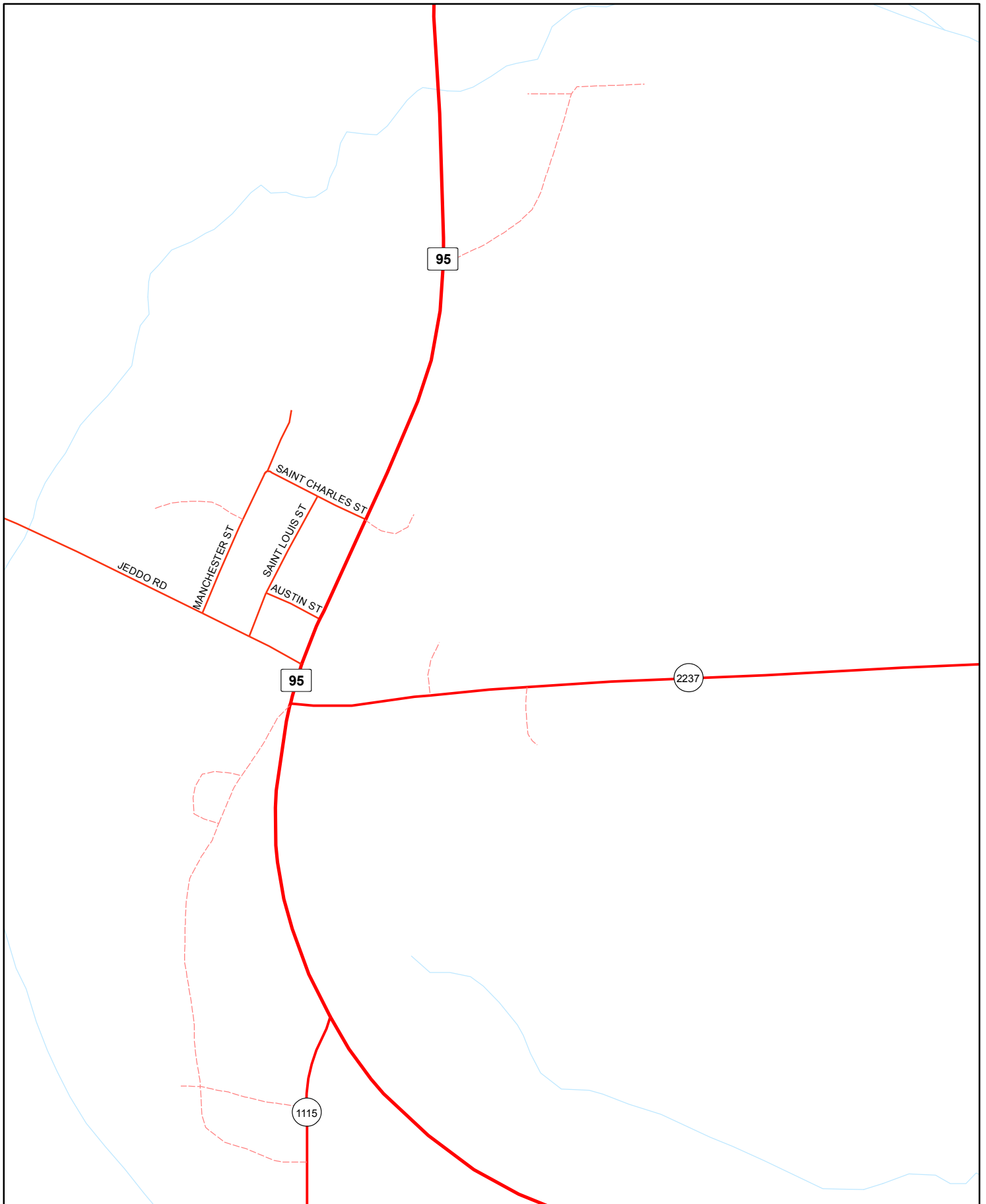
FAYETTE COUNTY, TEXAS

CHAPPARAL

0 0.05 0.1 Miles


Feb 04, 2009

Disclaimer: Fayette County provides this map and/or data 'as is' and assumes no liability for its accuracy or completeness. This is intended as a general representation only and is in no way intended to be used as survey grade information.



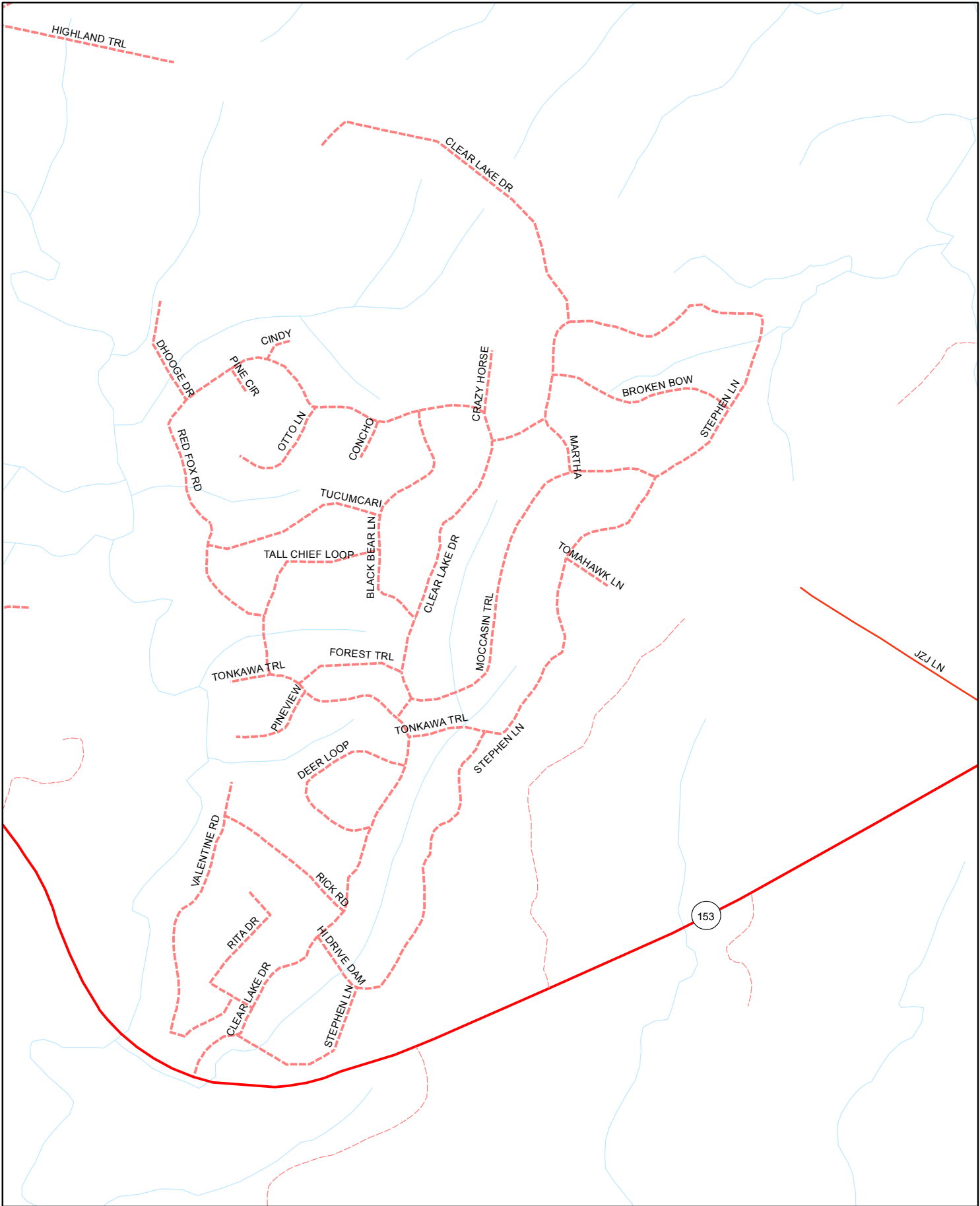
FAYETTE COUNTY, TEXAS

CISTERN



Feb 04, 2009

Disclaimer: Fayette County provides this map and/or data 'as is' and assumes no liability for its accuracy or completeness. This is intended as a general representation only and is in no way intended to be used as survey grade information.



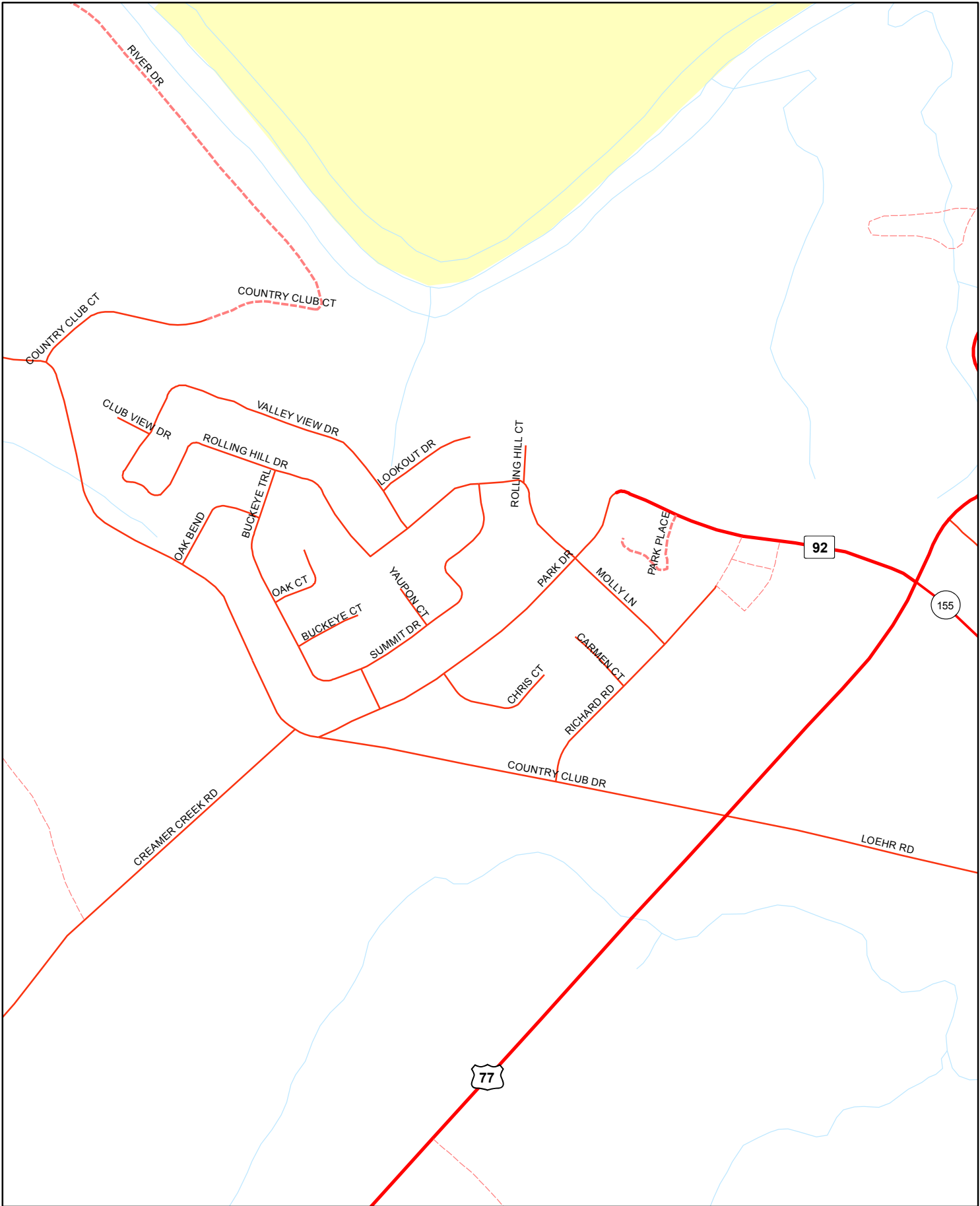
FAYETTE COUNTY, TEXAS

CLEAR LAKE PINES

0 0.05 0.1 Miles


Feb 04, 2009

Disclaimer: Fayette County provides this map and/or data 'as is' and assumes no liability for its accuracy or completeness. This is intended as a general representation only and is in no way intended to be used as survey grade information.



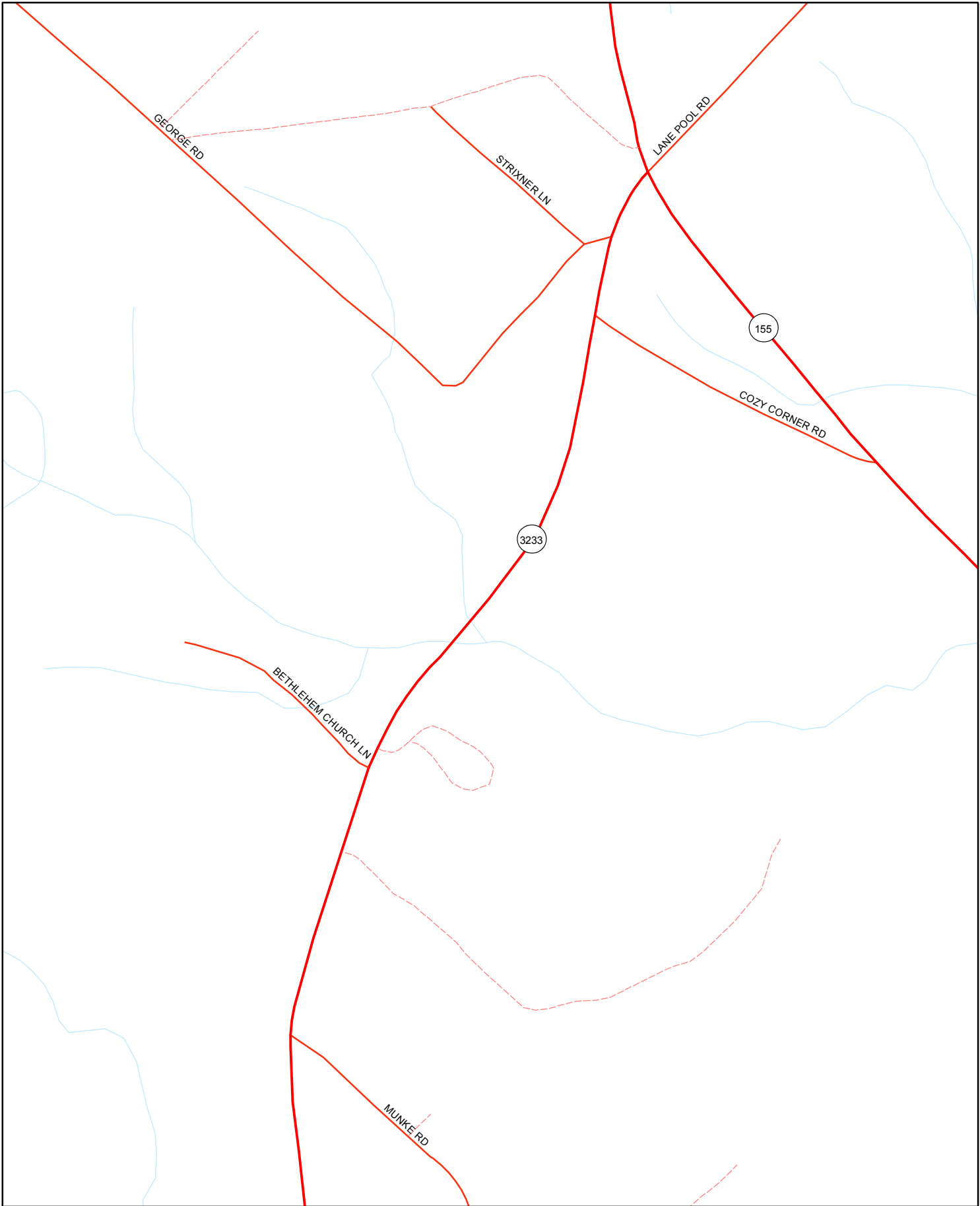
FAYETTE COUNTY, TEXAS

COUNTRY CLUB




Feb 04, 2009

Disclaimer: Fayette County provides this map and/or data 'as is' and assumes no liability for its accuracy or completeness. This is intended as a general representation only and is in no way intended to be used as survey grade information.



FAYETTE COUNTY, TEXAS

COZY CORNER




Feb 04, 2009

Disclaimer: Fayette County provides this map and/or data 'as is' and assumes no liability for its accuracy or completeness. This is intended as a general representation only and is in no way intended to be used as survey grade information.



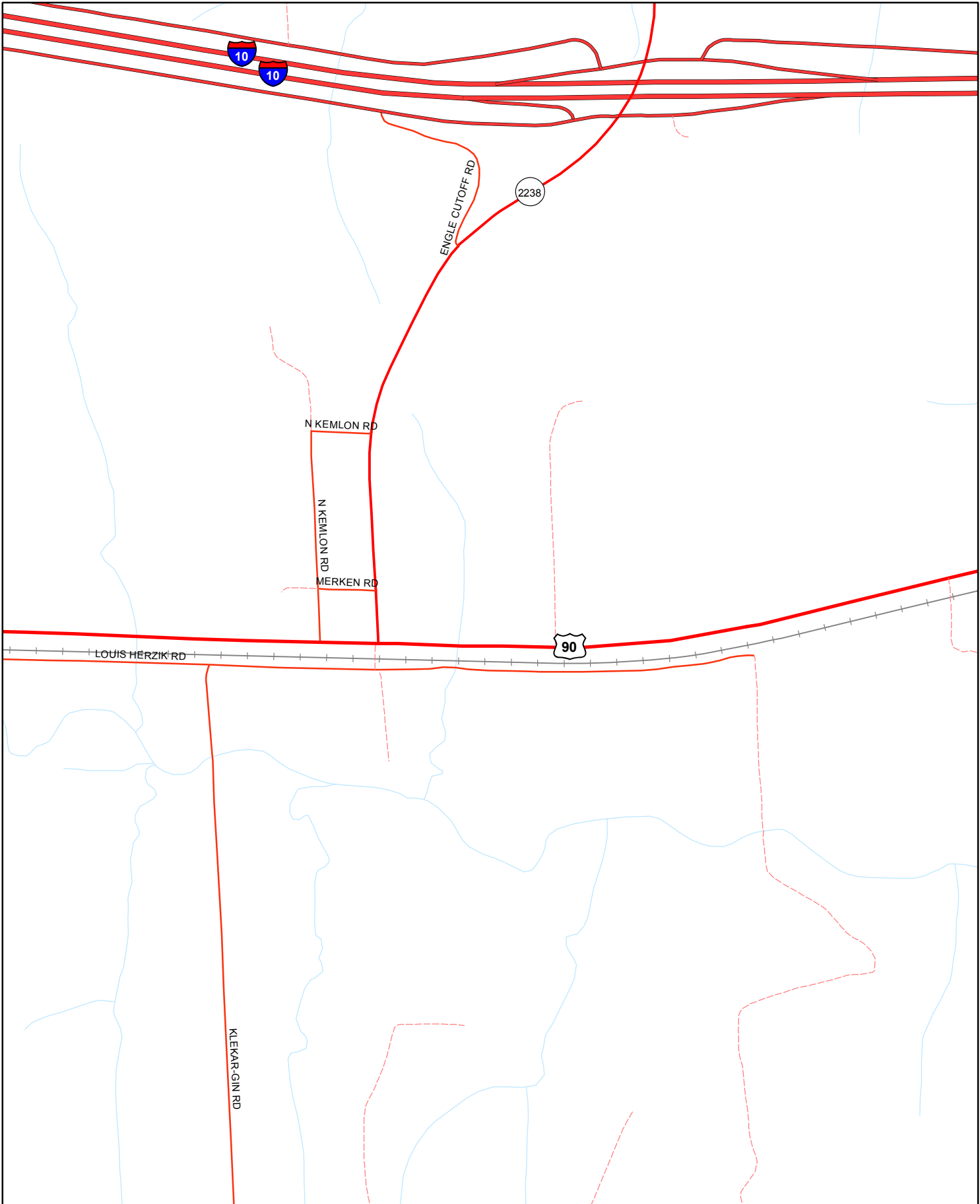
FAYETTE COUNTY, TEXAS

ELLINGER



Feb 04, 2009

Disclaimer: Fayette County provides this map and/or data 'as is' and assumes no liability for its accuracy or completeness. This is intended as a general representation only and is in no way intended to be used as survey grade information.



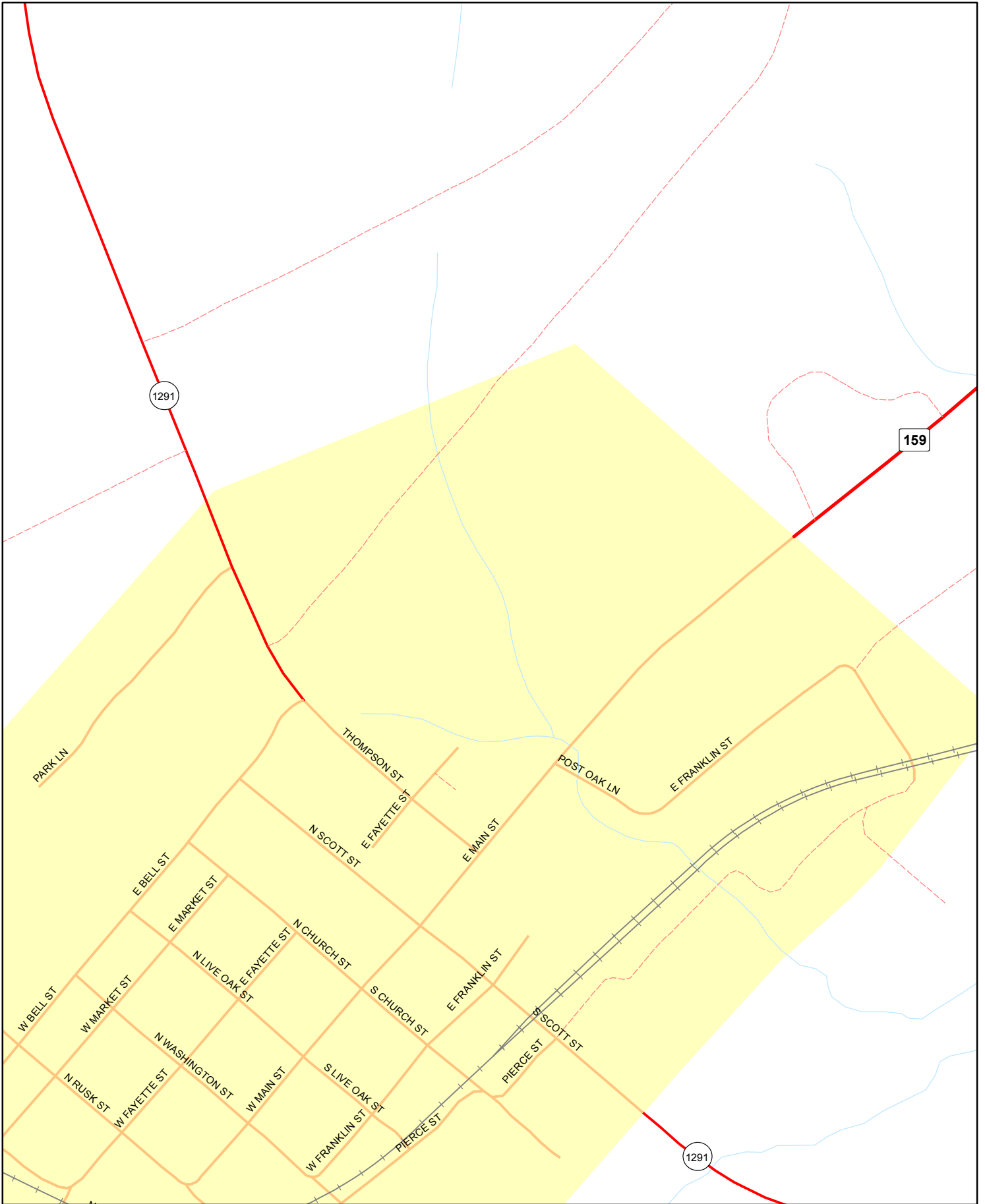
FAYETTE COUNTY, TEXAS

ENGLE

Feb 04, 2009

0 0.05 0.1 Miles


Disclaimer: Fayette County provides this map and/or data 'as is' and assumes no liability for its accuracy or completeness. This is intended as a general representation only and is in no way intended to be used as survey grade information.



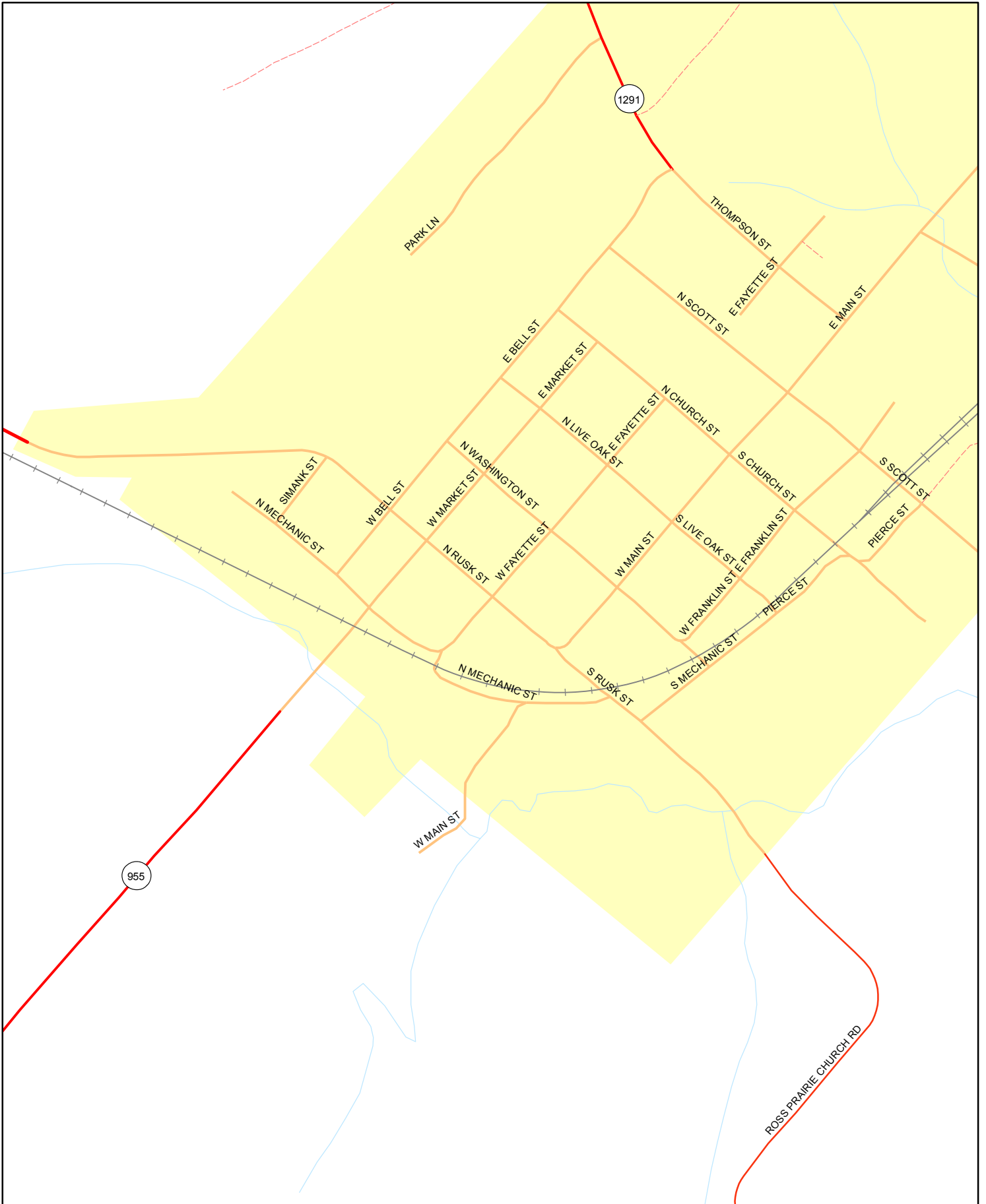
FAYETTE COUNTY, TEXAS

FAYETTEVILLE 1

Feb 04, 2009




Disclaimer: Fayette County provides this map and/or data 'as is' and assumes no liability for its accuracy or completeness. This is intended as a general representation only and is in no way intended to be used as survey grade information.



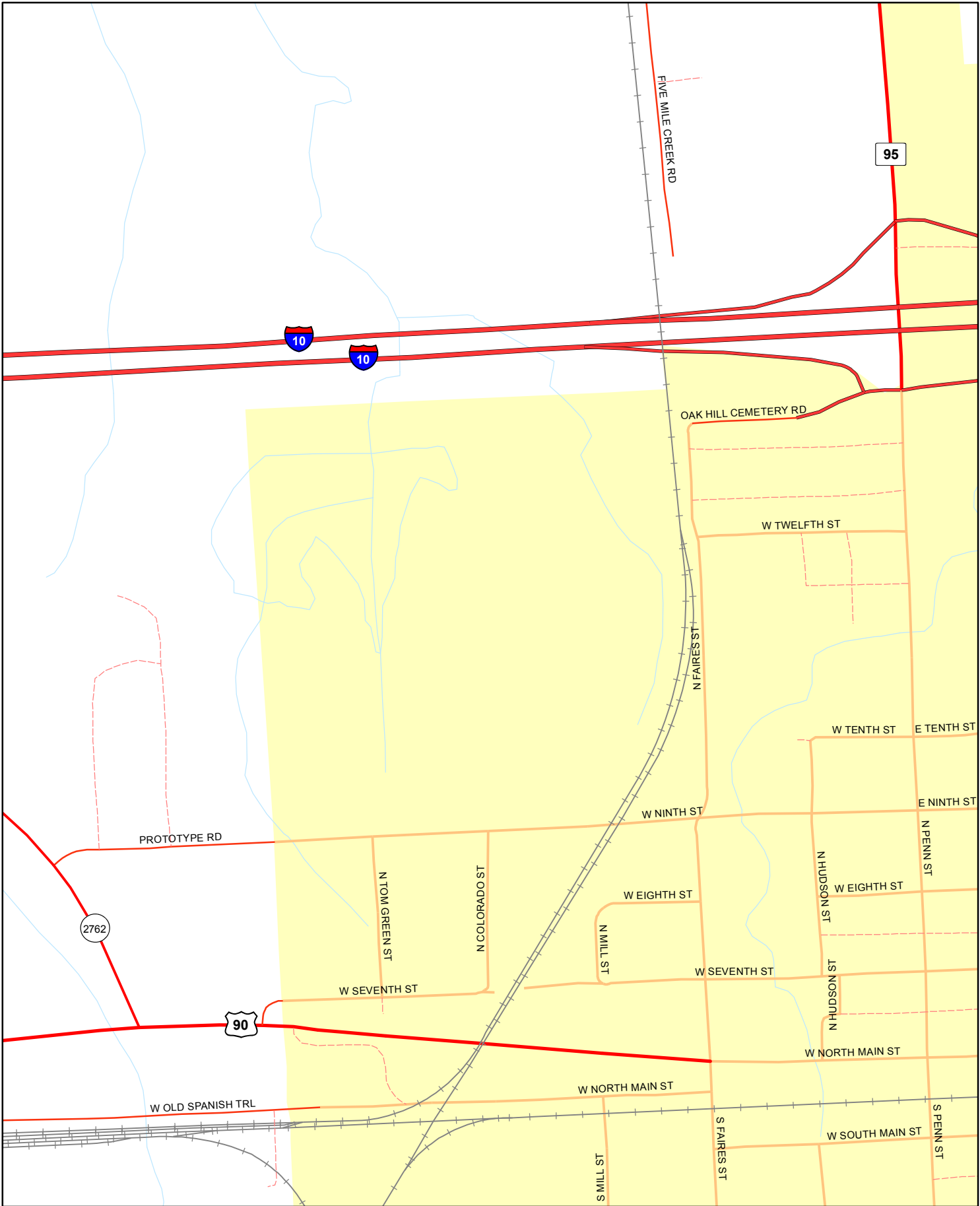
FAYETTE COUNTY, TEXAS

FAYETTEVILLE 2



Feb 04, 2009


Disclaimer: Fayette County provides this map and/or data 'as is' and assumes no liability for its accuracy or completeness. This is intended as a general representation only and is in no way intended to be used as survey grade information.



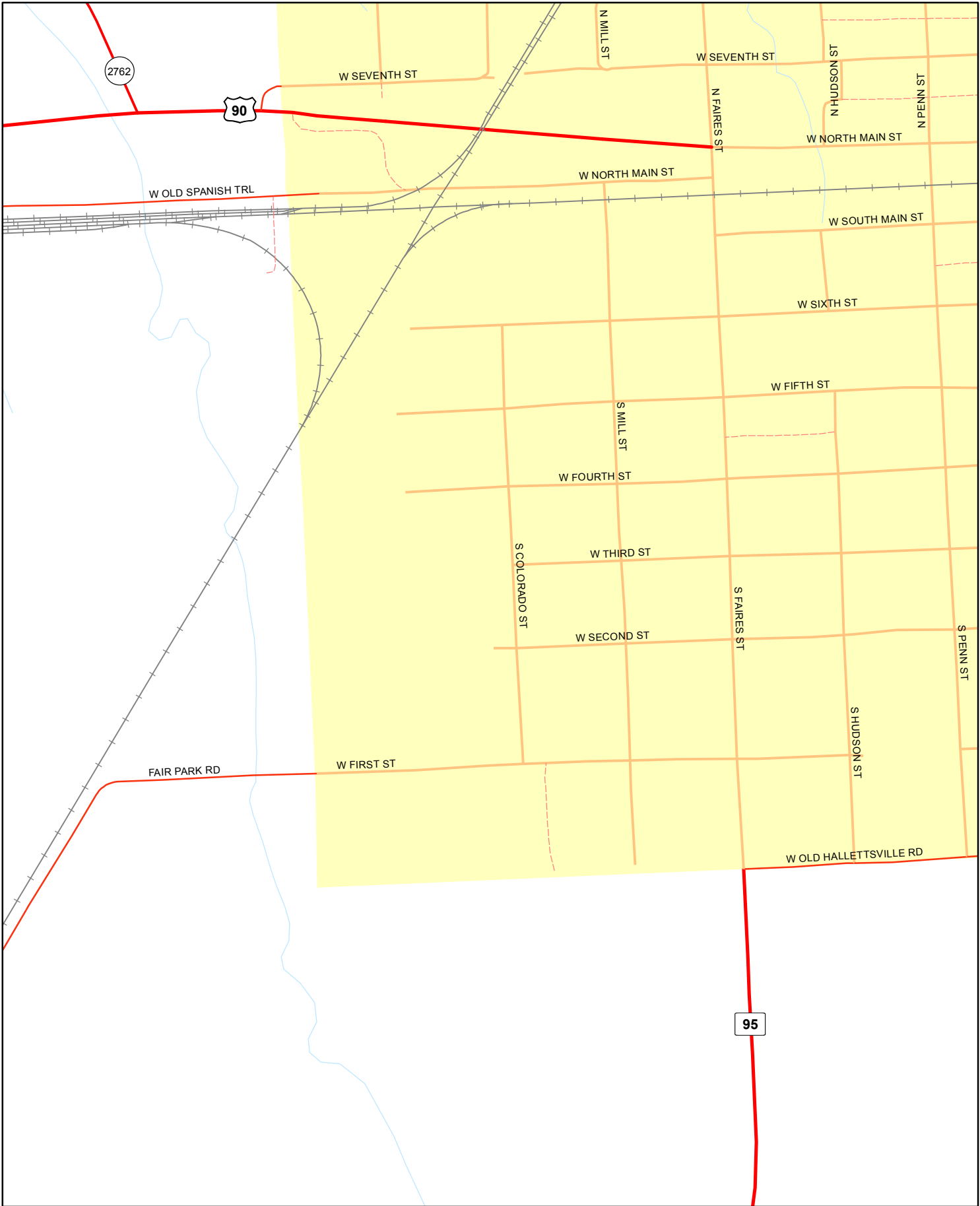
FAYETTE COUNTY, TEXAS

FLATONIA 1

Feb 04, 2009




Disclaimer: Fayette County provides this map and/or data 'as is' and assumes no liability for its accuracy or completeness. This is intended as a general representation only and is in no way intended to be used as survey grade information.



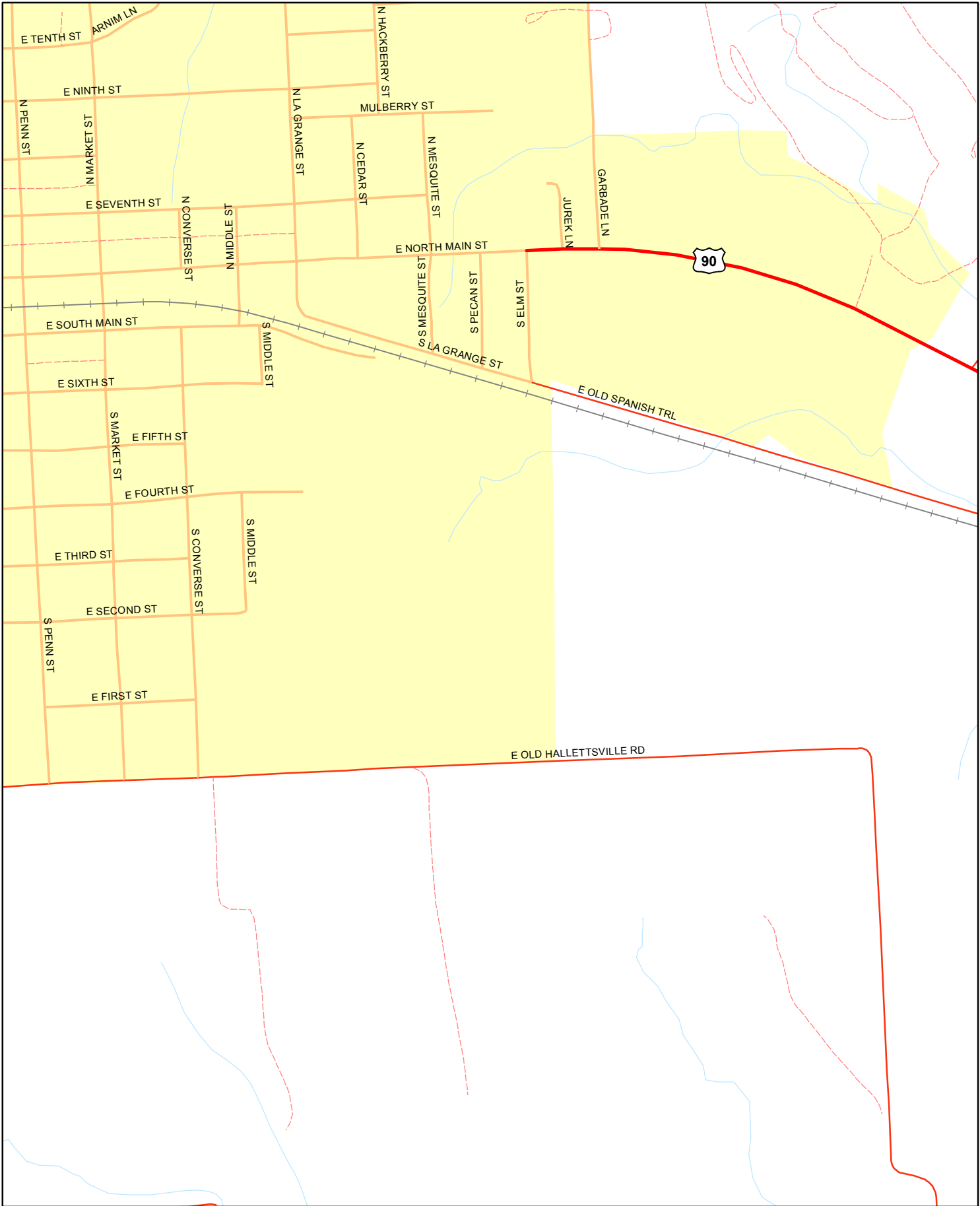
FAYETTE COUNTY, TEXAS

FLATONIA 3

Feb 04, 2009



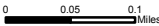
Disclaimer: Fayette County provides this map and/or data 'as is' and assumes no liability for its accuracy or completeness. This is intended as a general representation only and is in no way intended to be used as survey grade information.



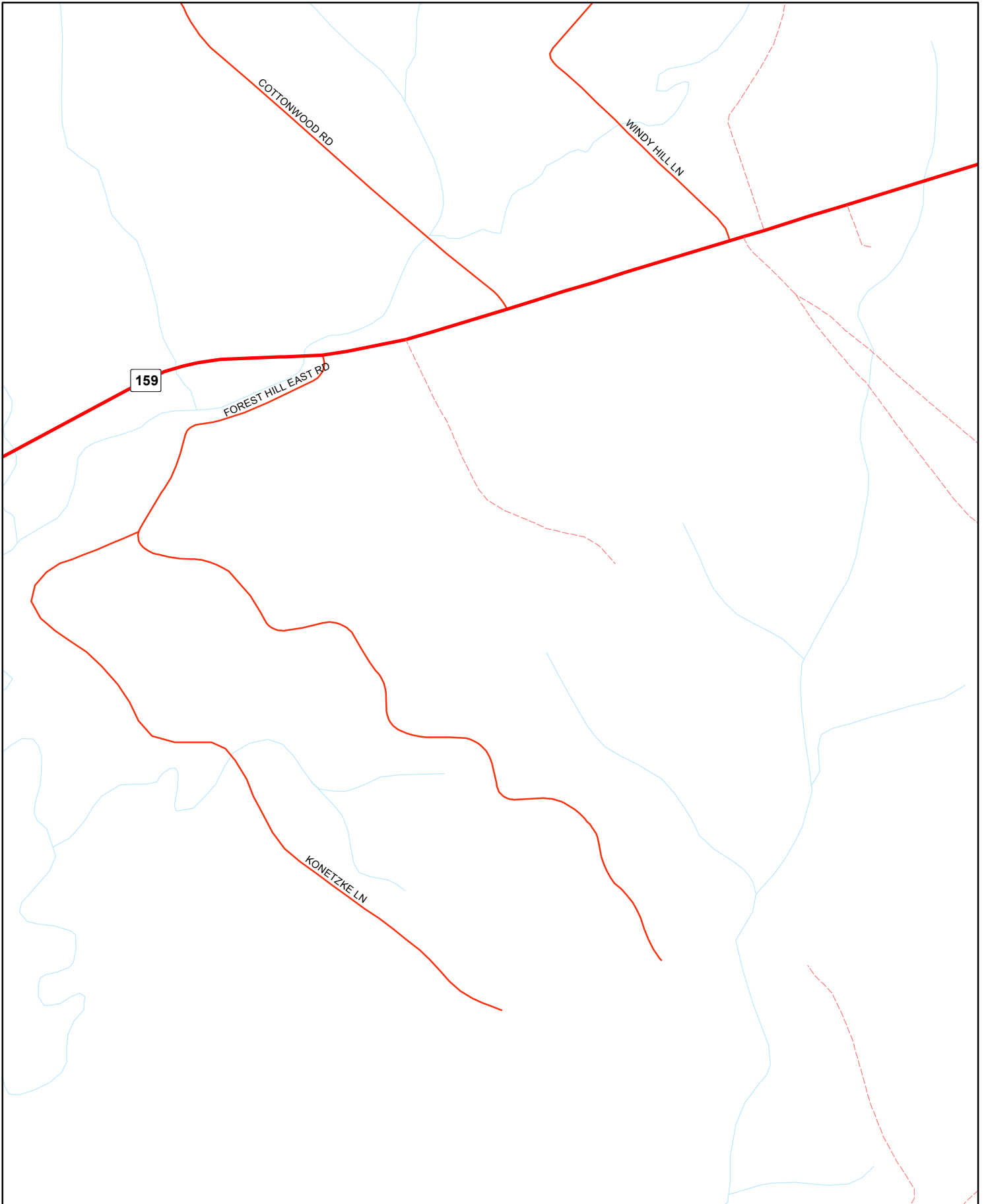
FAYETTE COUNTY, TEXAS

FLATONIA 4

Feb 04, 2009




Disclaimer: Fayette County provides this map and/or data 'as is' and assumes no liability for its accuracy or completeness. This is intended as a general representation only and is in no way intended to be used as survey grade information.



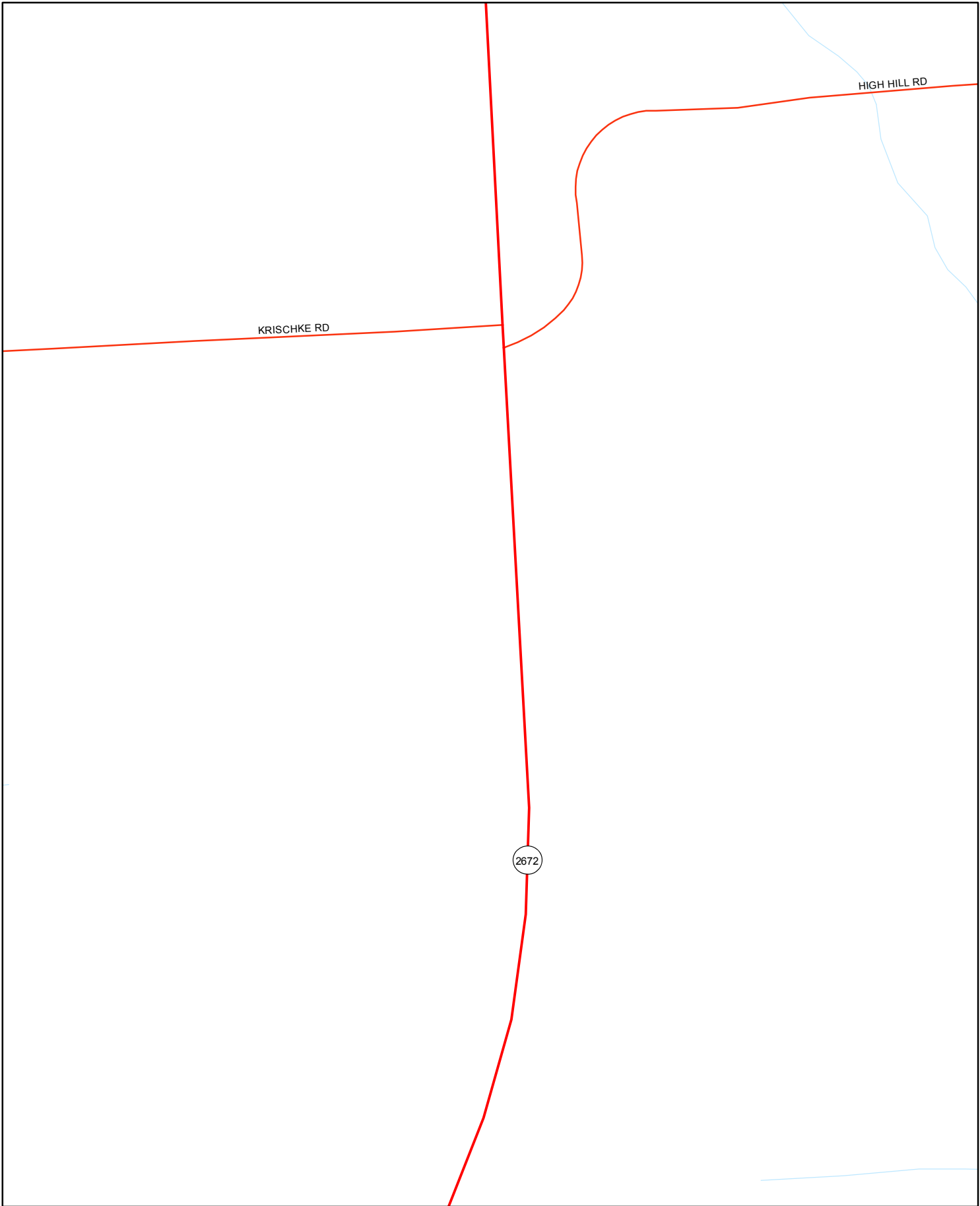
FAYETTE COUNTY, TEXAS

FOREST HILL EAST




Feb 04, 2009

Disclaimer: Fayette County provides this map and/or data 'as is' and assumes no liability for its accuracy or completeness. This is intended as a general representation only and is in no way intended to be used as survey grade information.



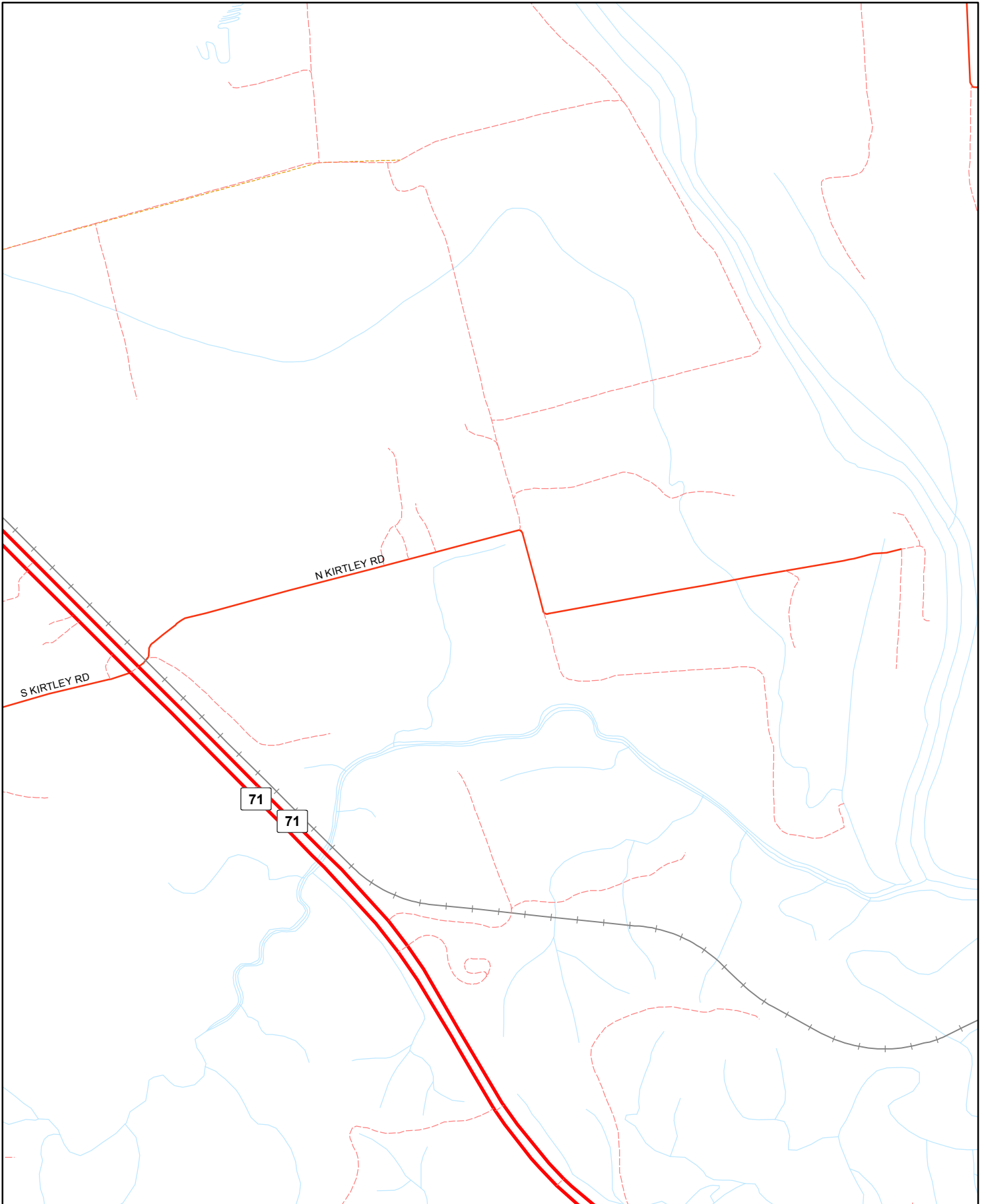
FAYETTE COUNTY, TEXAS

HIGH HILL



Feb 04, 2009

Disclaimer: Fayette County provides this map and/or data 'as is' and assumes no liability for its accuracy or completeness. This is intended as a general representation only and is in no way intended to be used as survey grade information.



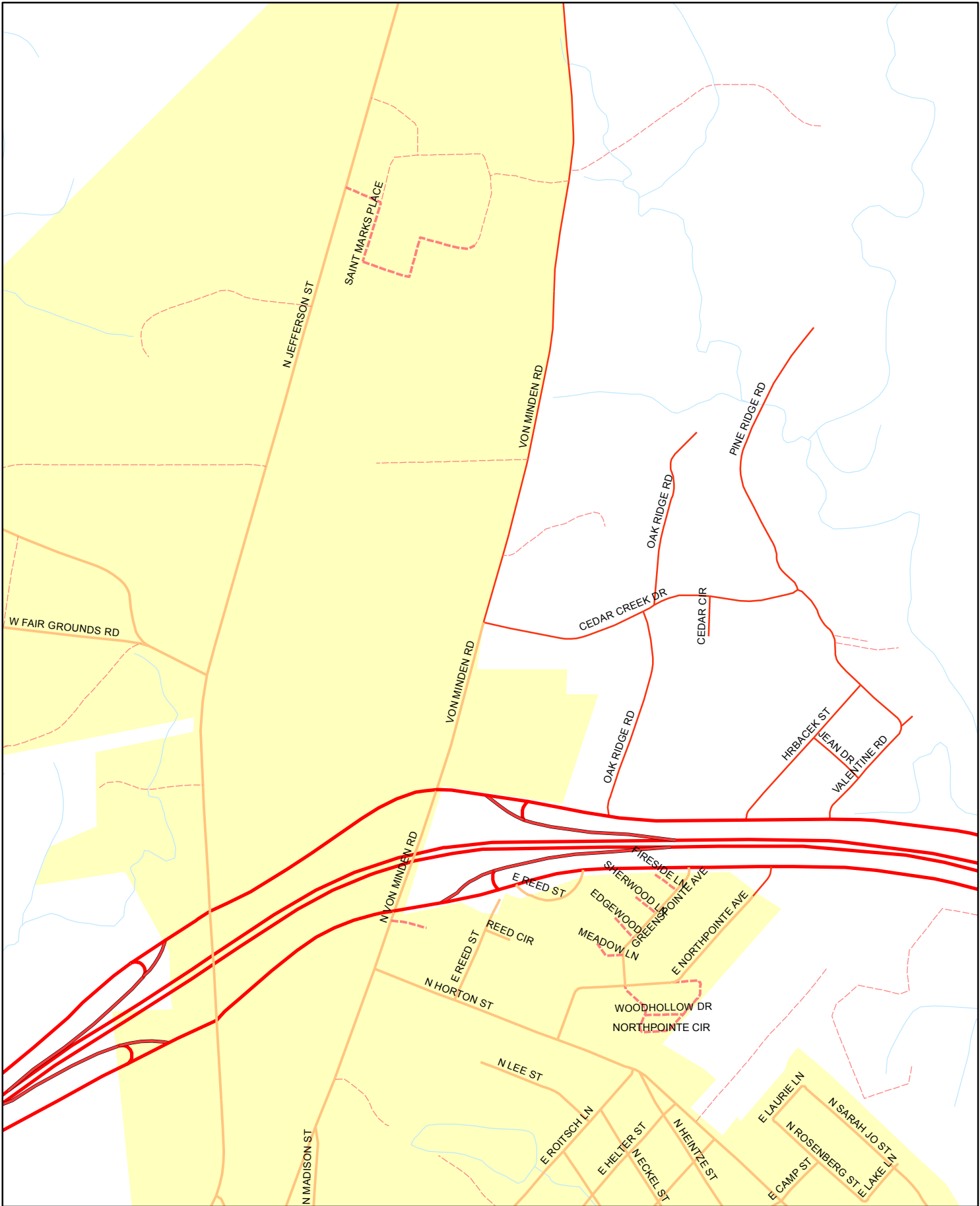
FAYETTE COUNTY, TEXAS

KIRTLEY

0 0.05 0.1 Miles

Feb 04, 2009

Disclaimer: Fayette County provides this map and/or data 'as is' and assumes no liability for its accuracy or completeness. This is intended as a general representation only and is in no way intended to be used as survey grade information.



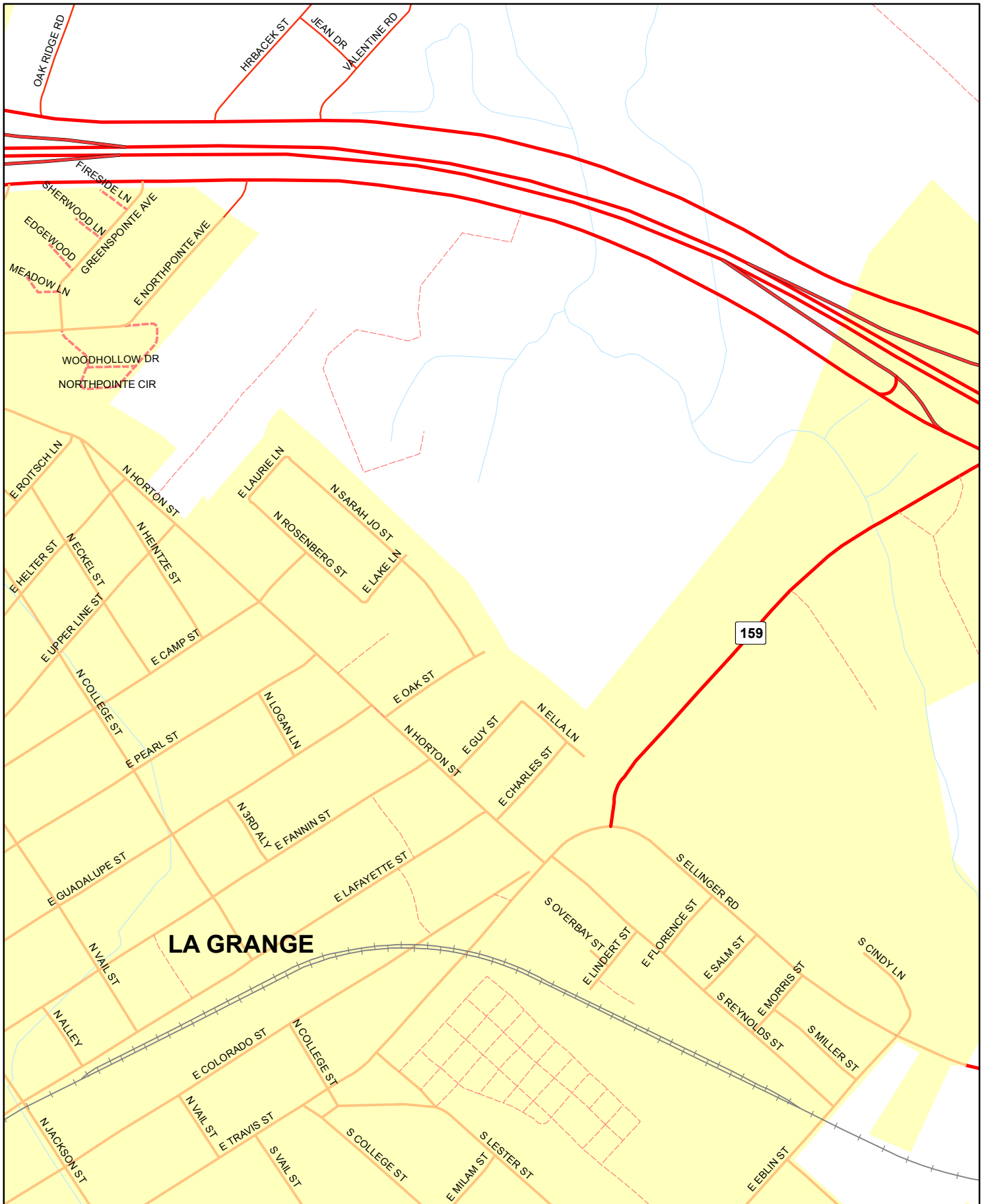
FAYETTE COUNTY, TEXAS

LA GRANGE 1

0 0.05 0.1 Miles

Feb 04, 2009

Disclaimer: Fayette County provides this map and/or data 'as is' and assumes no liability for its accuracy or completeness. This is intended as a general representation only and is in no way intended to be used as survey grade information.



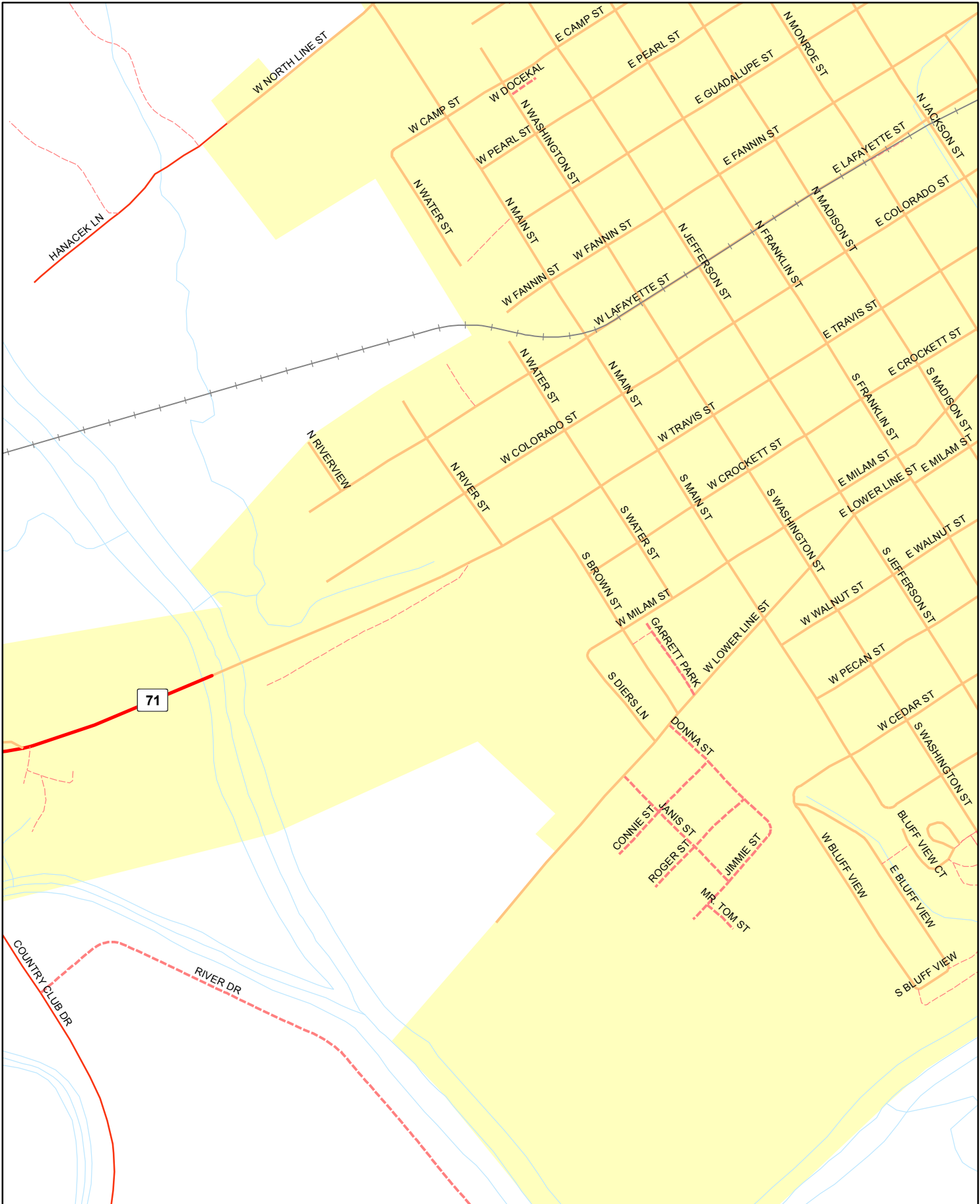
FAYETTE COUNTY, TEXAS

LA GRANGE 3

0 0.05 0.1 Miles

Feb 04, 2009


Disclaimer: Fayette County provides this map and/or data 'as is' and assumes no liability for its accuracy or completeness. This is intended as a general representation only and is in no way intended to be used as survey grade information.



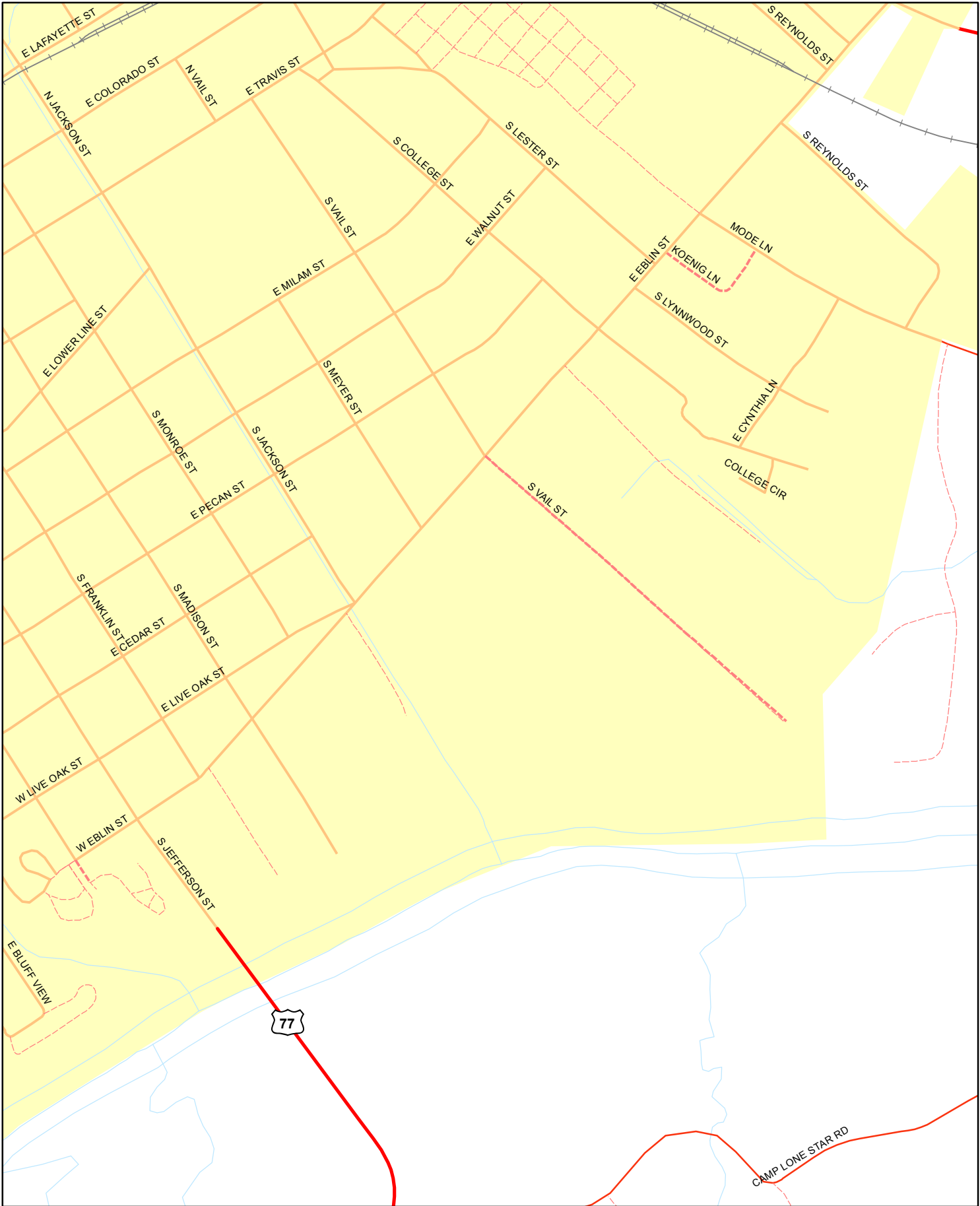
FAYETTE COUNTY, TEXAS

LA GRANGE 4

Feb 04, 2009



Disclaimer: Fayette County provides this map and/or data 'as is' and assumes no liability for its accuracy or completeness. This is intended as a general representation only and is in no way intended to be used as survey grade information.



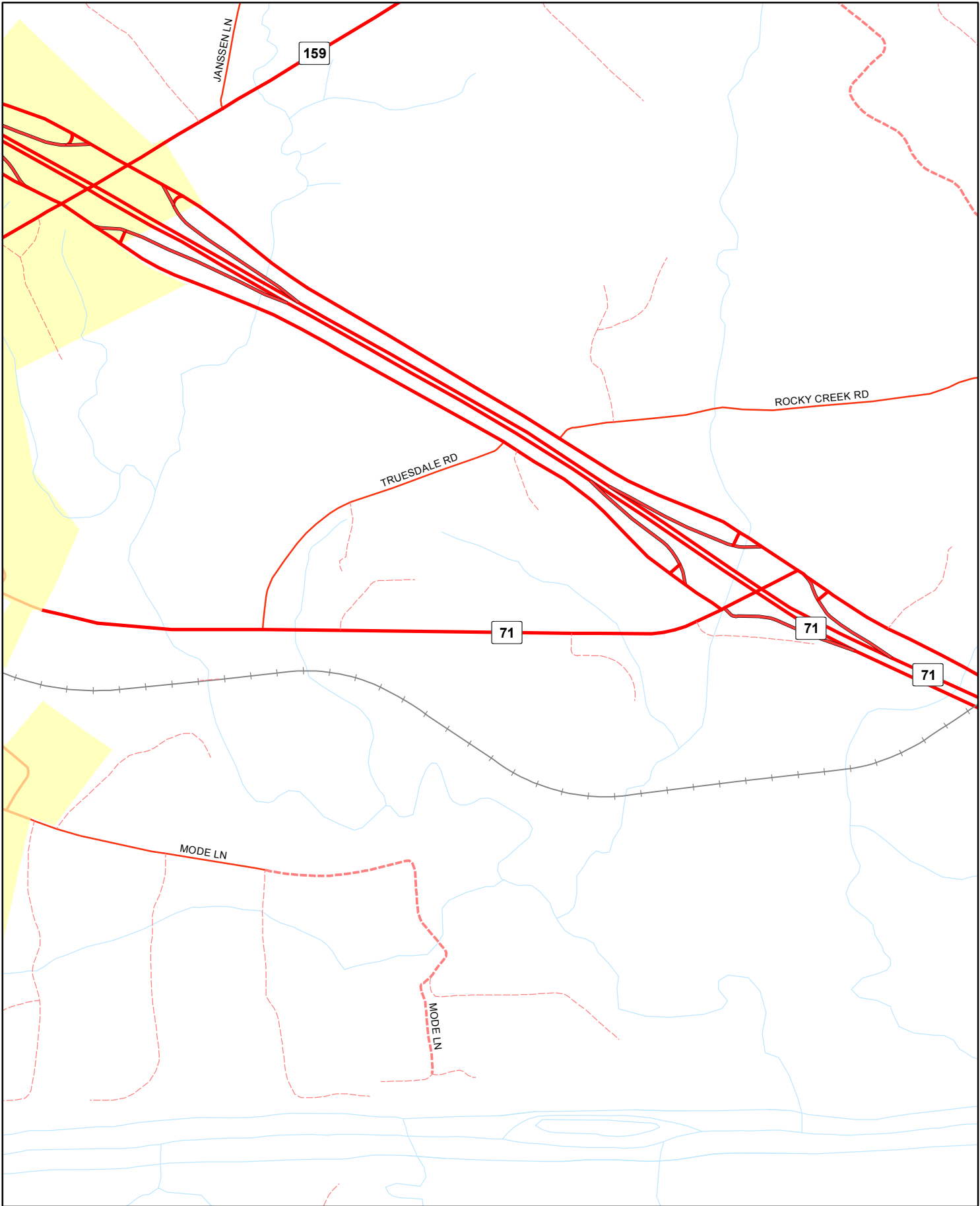
FAYETTE COUNTY, TEXAS

LA GRANGE 5

0 0.05 0.1 Miles


Feb 04, 2009

Disclaimer: Fayette County provides this map and/or data 'as is' and assumes no liability for its accuracy or completeness. This is intended as a general representation only and is in no way intended to be used as survey grade information.



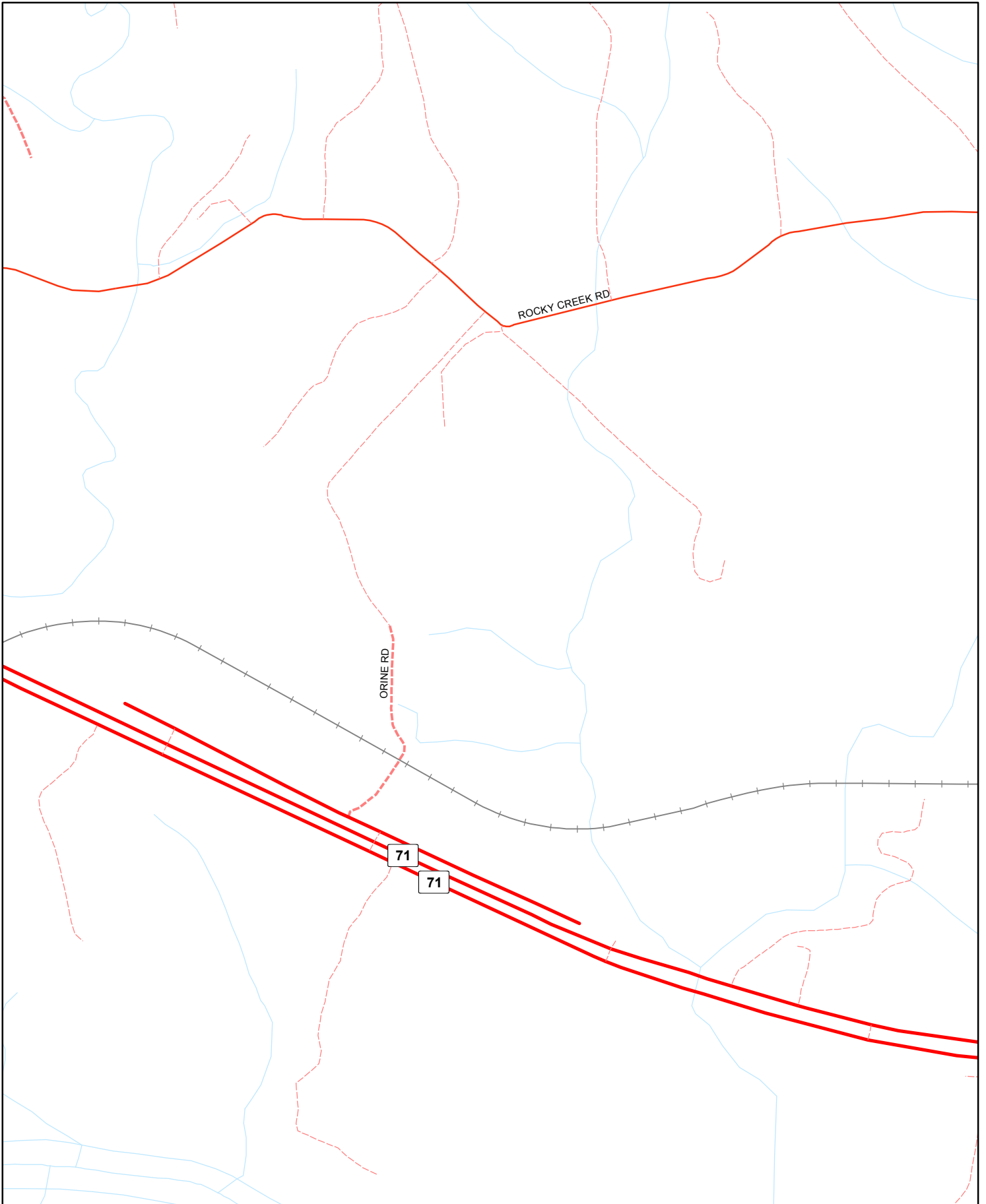
FAYETTE COUNTY, TEXAS

LAG E SH 71 #1




Feb 04, 2009

Disclaimer: Fayette County provides this map and/or data 'as is' and assumes no liability for its accuracy or completeness. This is intended as a general representation only and is in no way intended to be used as survey grade information.



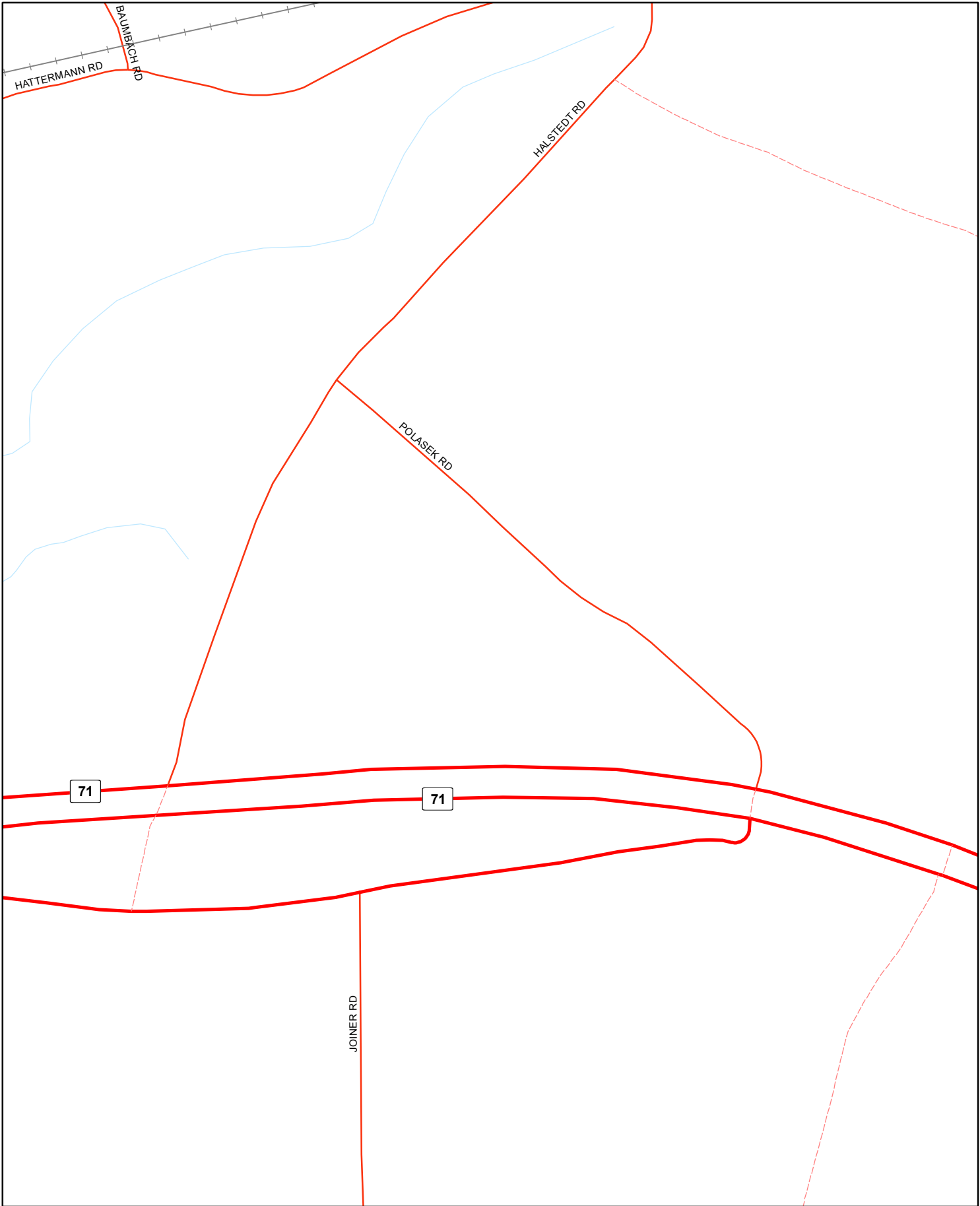
FAYETTE COUNTY, TEXAS

LAG E SH 71 #2



Feb 04, 2009

Disclaimer: Fayette County provides this map and/or data 'as is' and assumes no liability for its accuracy or completeness. This is intended as a general representation only and is in no way intended to be used as survey grade information.



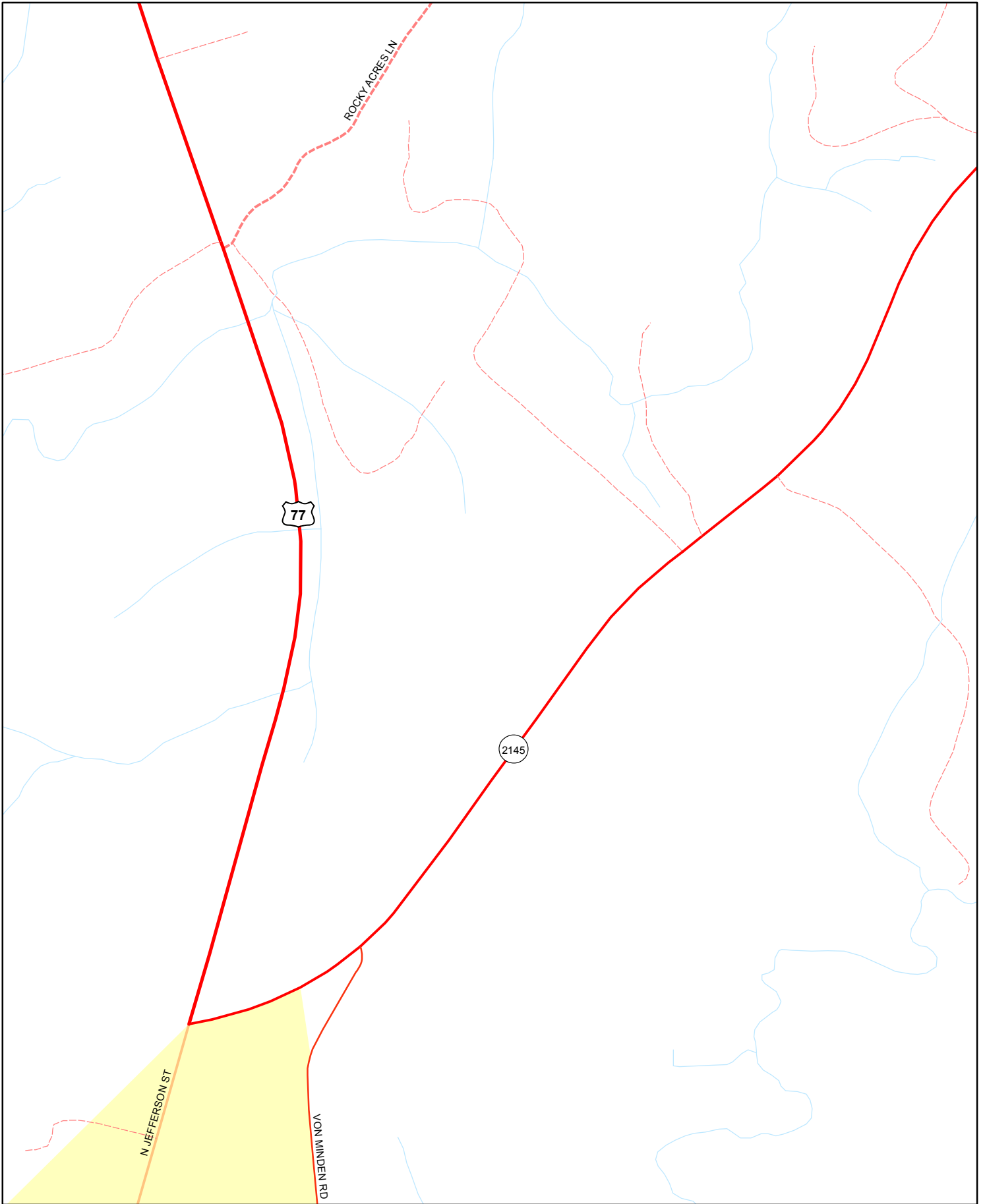
FAYETTE COUNTY, TEXAS

LAG E SH 71 #3

Feb 04, 2009

0 0.05 0.1 Miles

Disclaimer: Fayette County provides this map and/or data 'as is' and assumes no liability for its accuracy or completeness. This is intended as a general representation only and is in no way intended to be used as survey grade information.



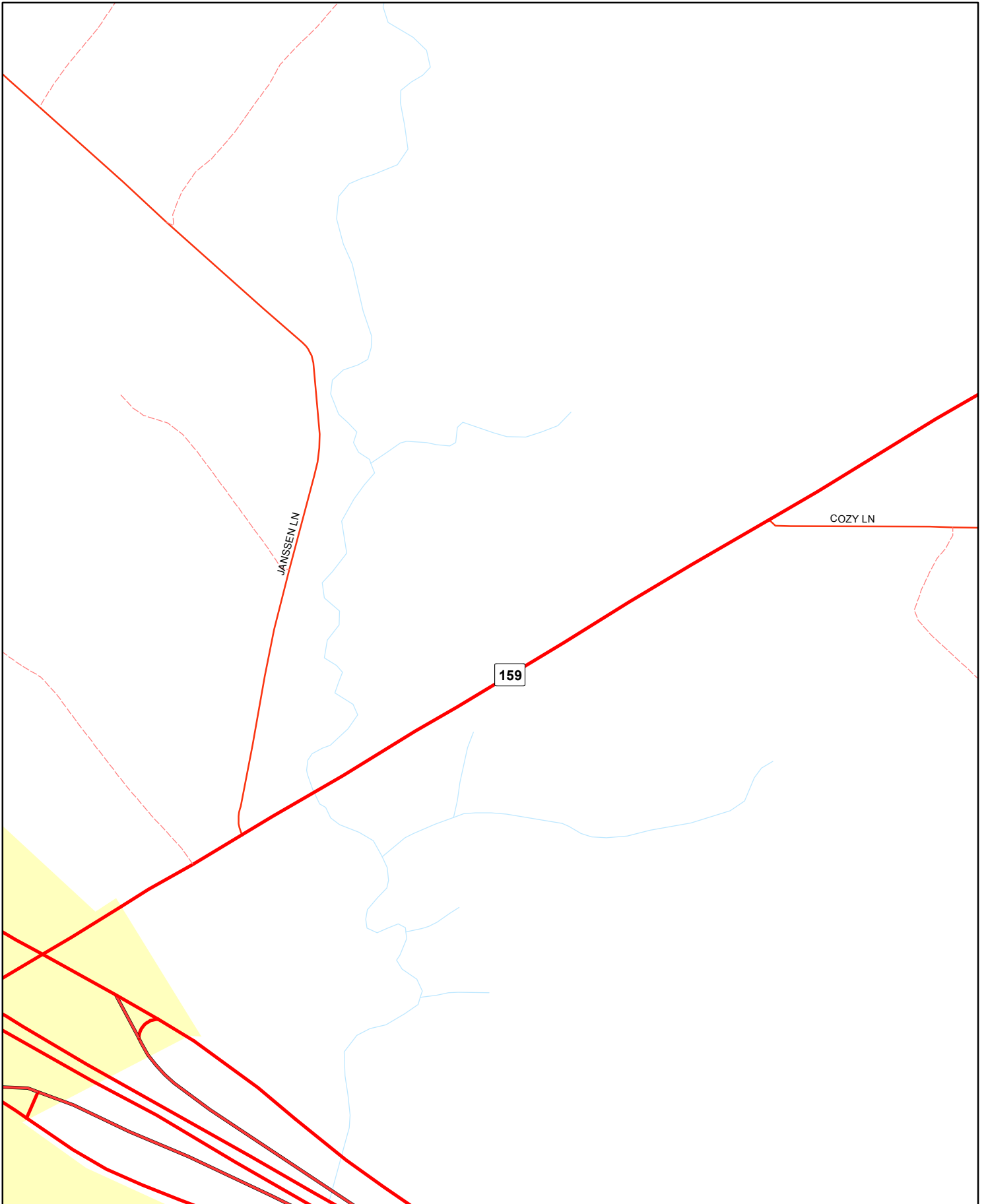
FAYETTE COUNTY, TEXAS

LAG N US 77

0 0.05 0.1 Miles


Feb 04, 2009

Disclaimer: Fayette County provides this map and/or data 'as is' and assumes no liability for its accuracy or completeness. This is intended as a general representation only and is in no way intended to be used as survey grade information.



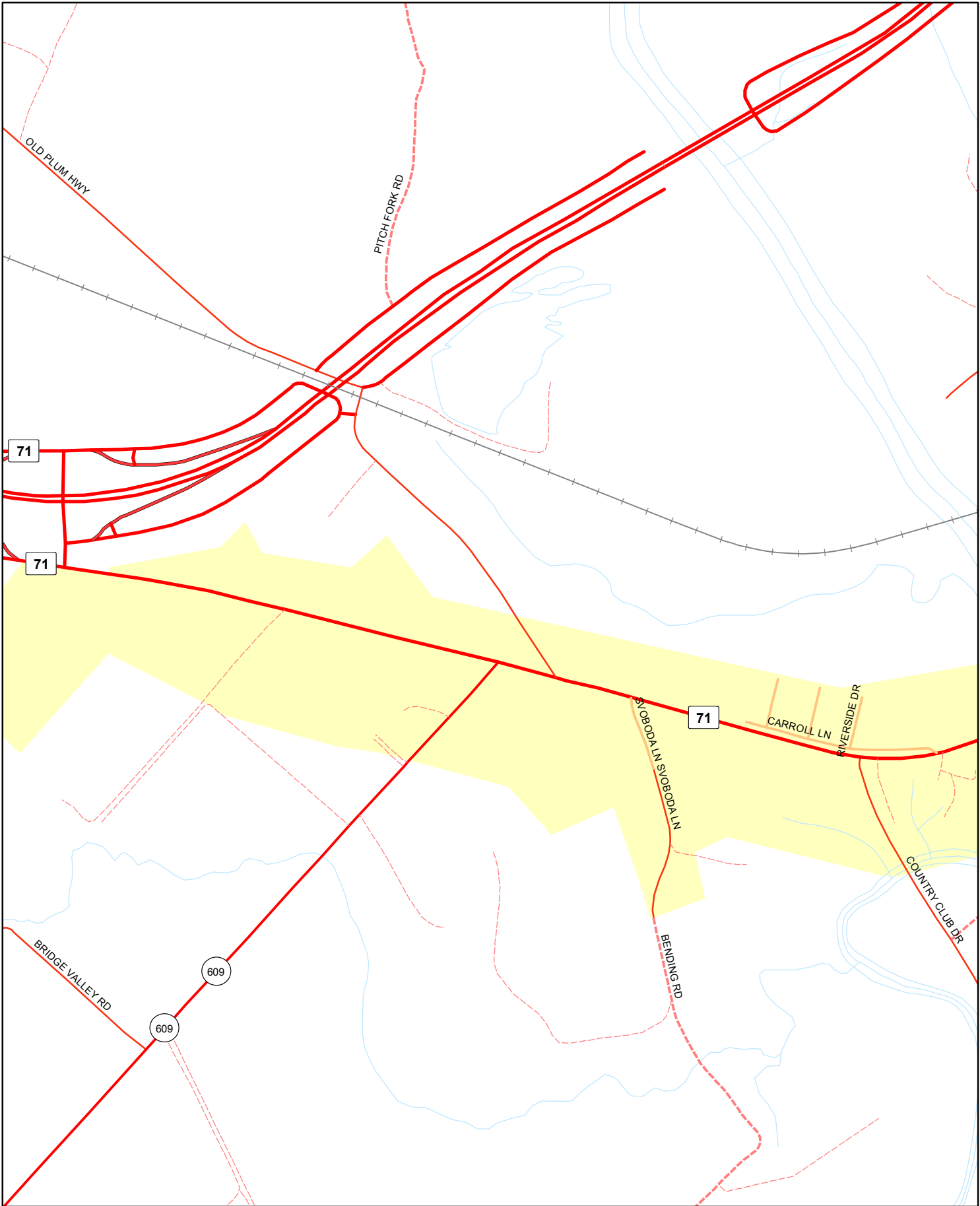
FAYETTE COUNTY, TEXAS

LAG SH 159



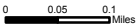
Feb 04, 2009

Disclaimer: Fayette County provides this map and/or data 'as is' and assumes no liability for its accuracy or completeness. This is intended as a general representation only and is in no way intended to be used as survey grade information.



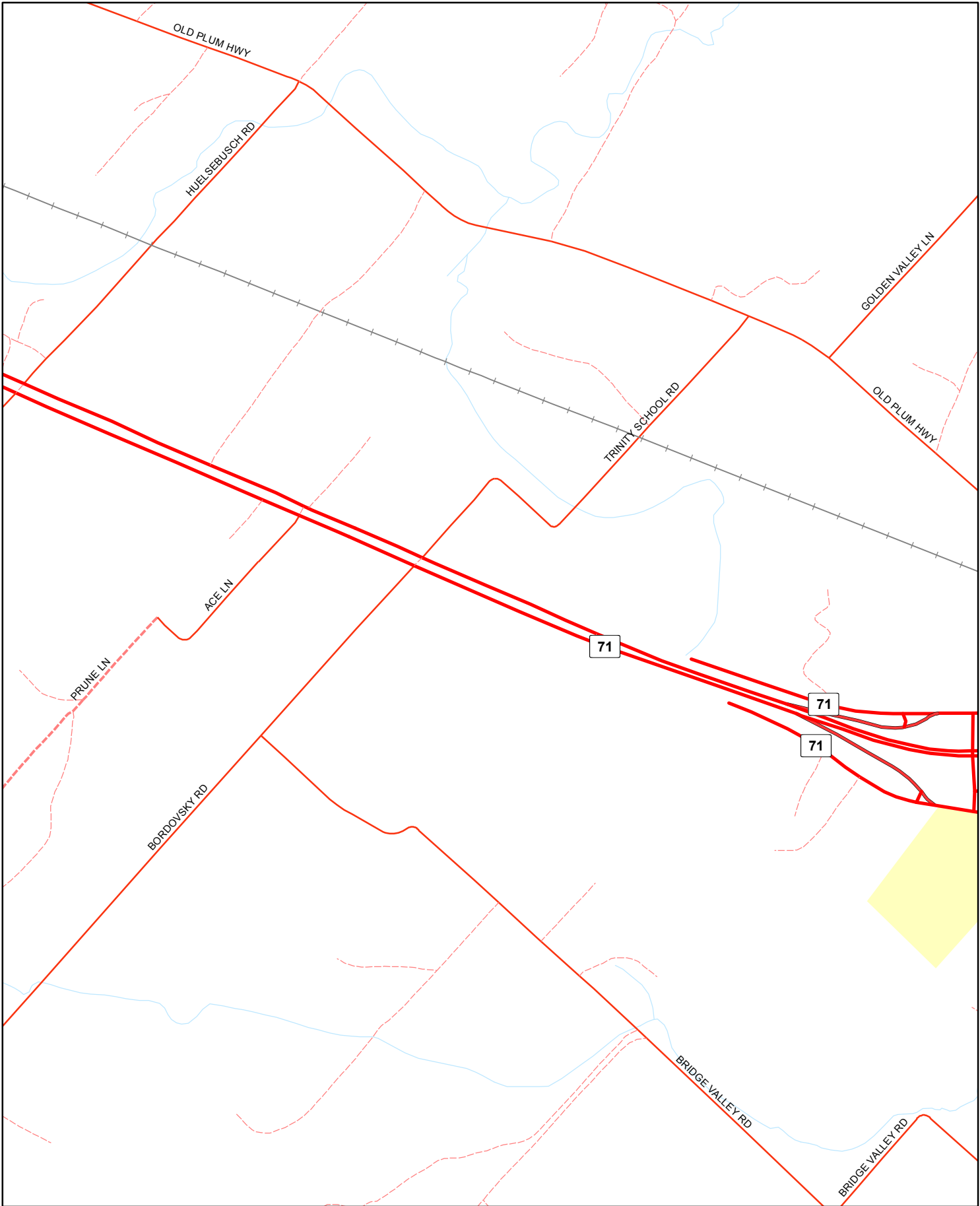
FAYETTE COUNTY, TEXAS

LAG W SH 71 #1



Feb 04, 2009

Disclaimer: Fayette County provides this map and/or data 'as is' and assumes no liability for its accuracy or completeness. This is intended as a general representation only and is in no way intended to be used as survey grade information.



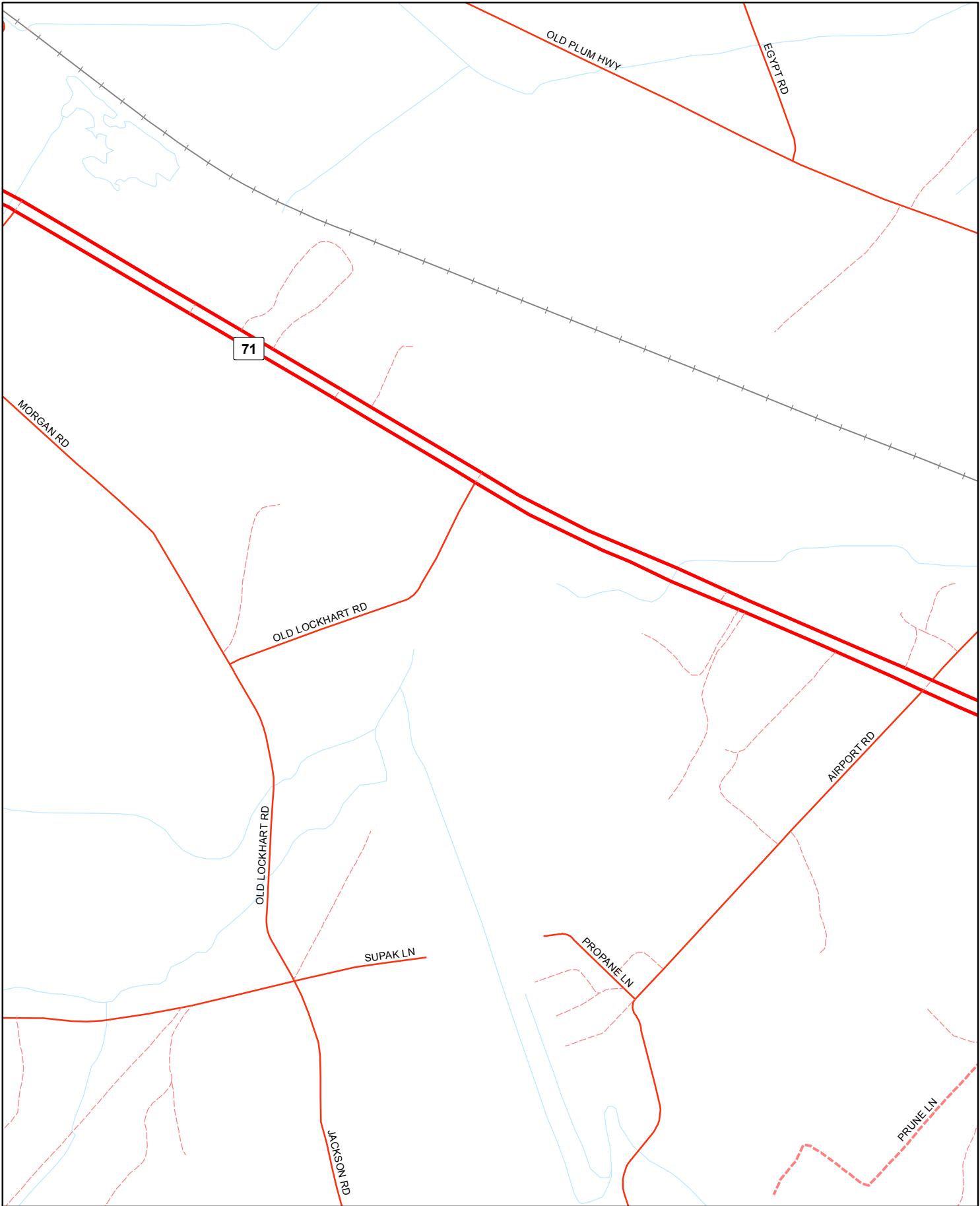
FAYETTE COUNTY, TEXAS

LAG W SH 71 #2

0 0.05 0.1 Miles

Feb 04, 2009

Disclaimer: Fayette County provides this map and/or data 'as is' and assumes no liability for its accuracy or completeness. This is intended as a general representation only and is in no way intended to be used as survey grade information.



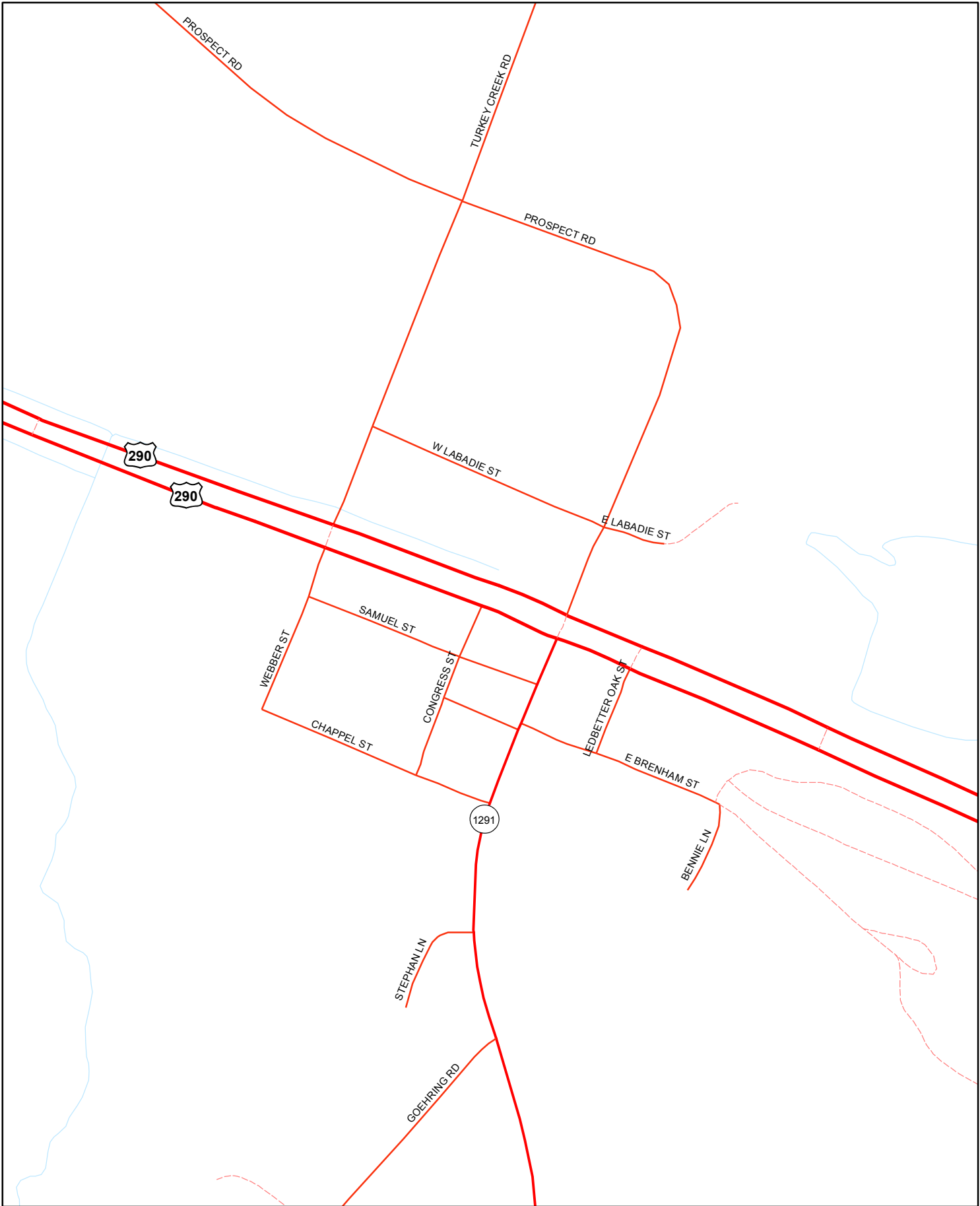
FAYETTE COUNTY, TEXAS

LAG W SH 71 #3

0 0.05 0.1 Miles


Feb 04, 2009

Disclaimer: Fayette County provides this map and/or data 'as is' and assumes no liability for its accuracy or completeness. This is intended as a general representation only and is in no way intended to be used as survey grade information.



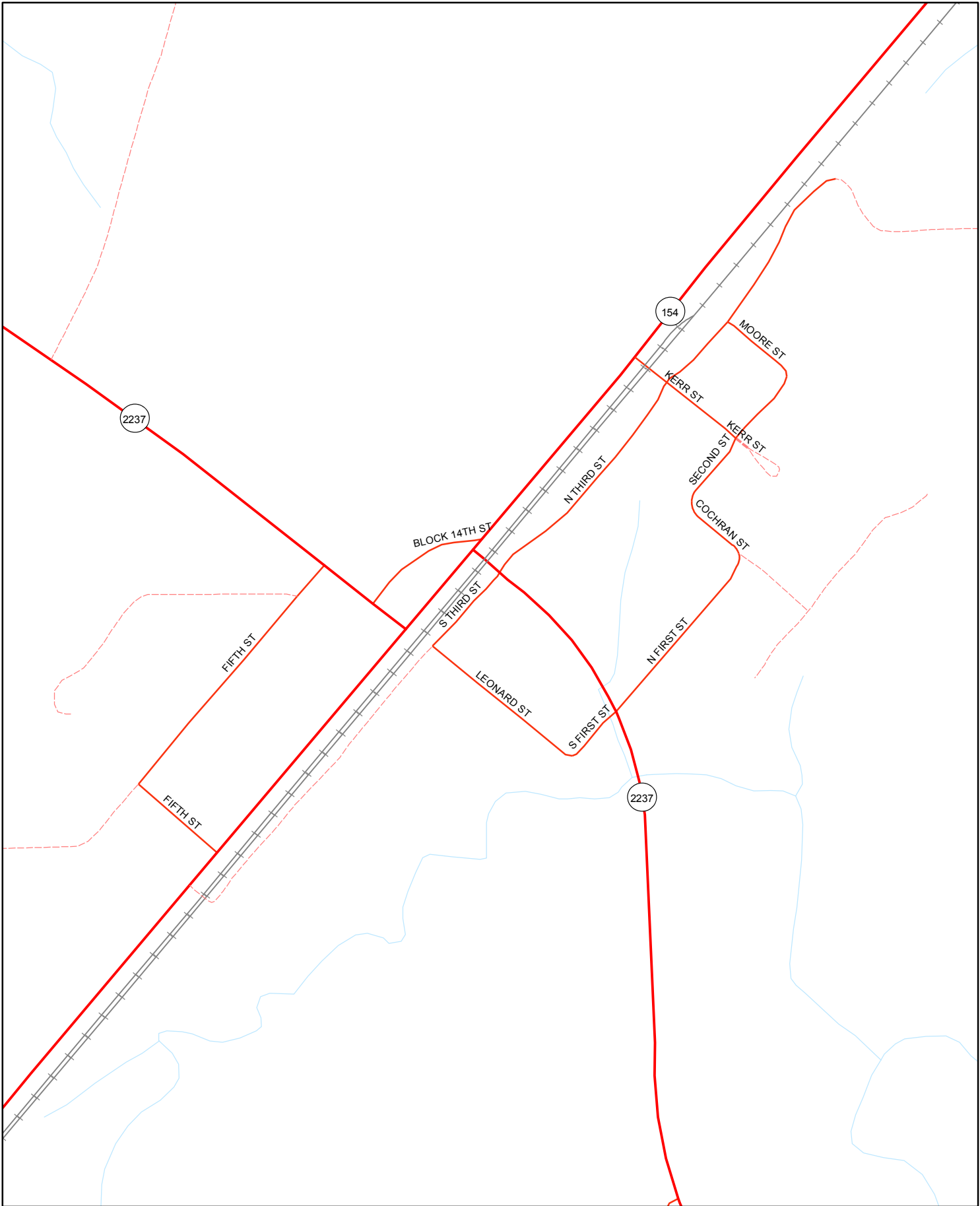
FAYETTE COUNTY, TEXAS

LEDBETTER




Feb 04, 2009

Disclaimer: Fayette County provides this map and/or data 'as is' and assumes no liability for its accuracy or completeness. This is intended as a general representation only and is in no way intended to be used as survey grade information.



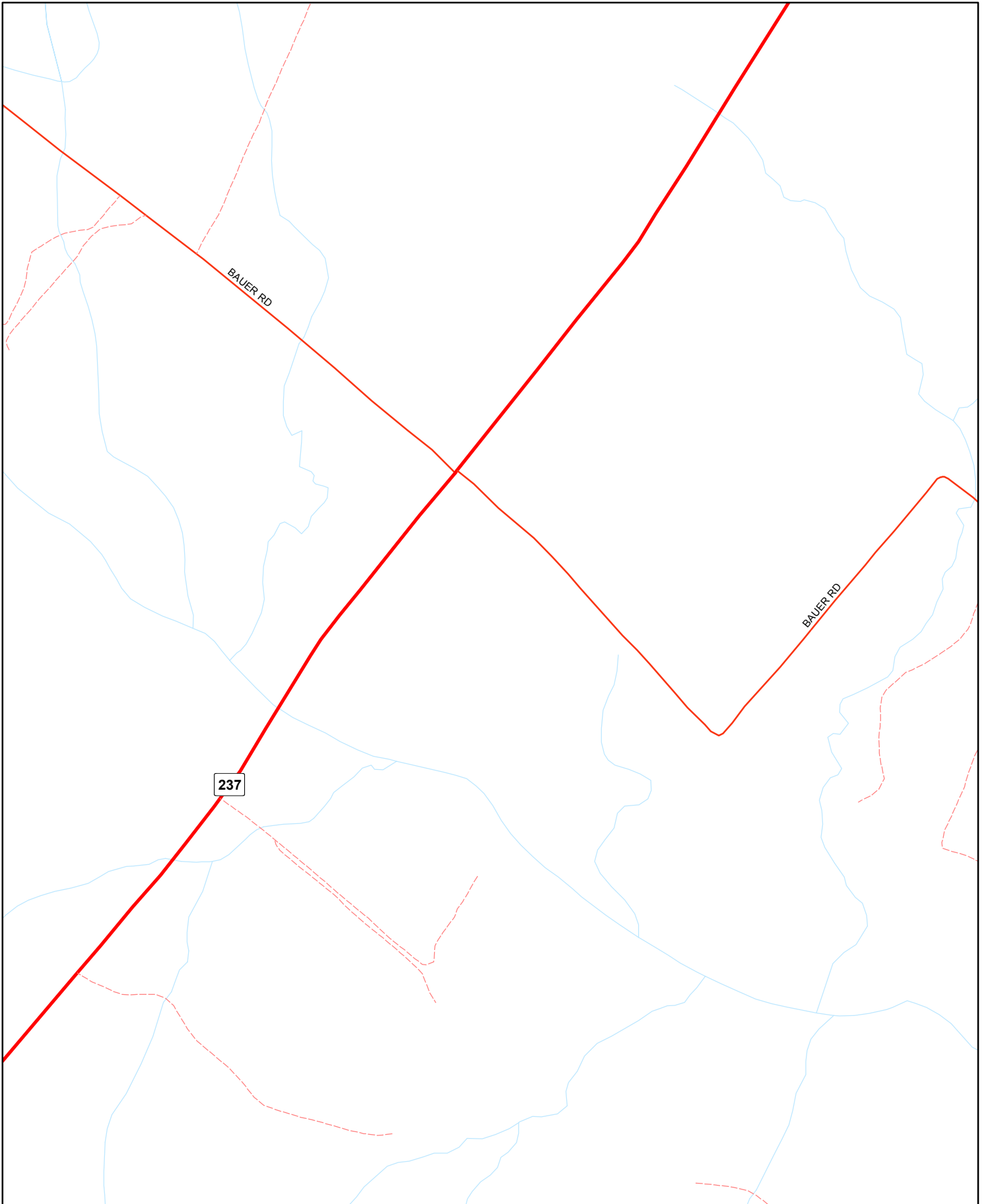
FAYETTE COUNTY, TEXAS

MULDOON




Feb 04, 2009

Disclaimer: Fayette County provides this map and/or data 'as is' and assumes no liability for its accuracy or completeness. This is intended as a general representation only and is in no way intended to be used as survey grade information.



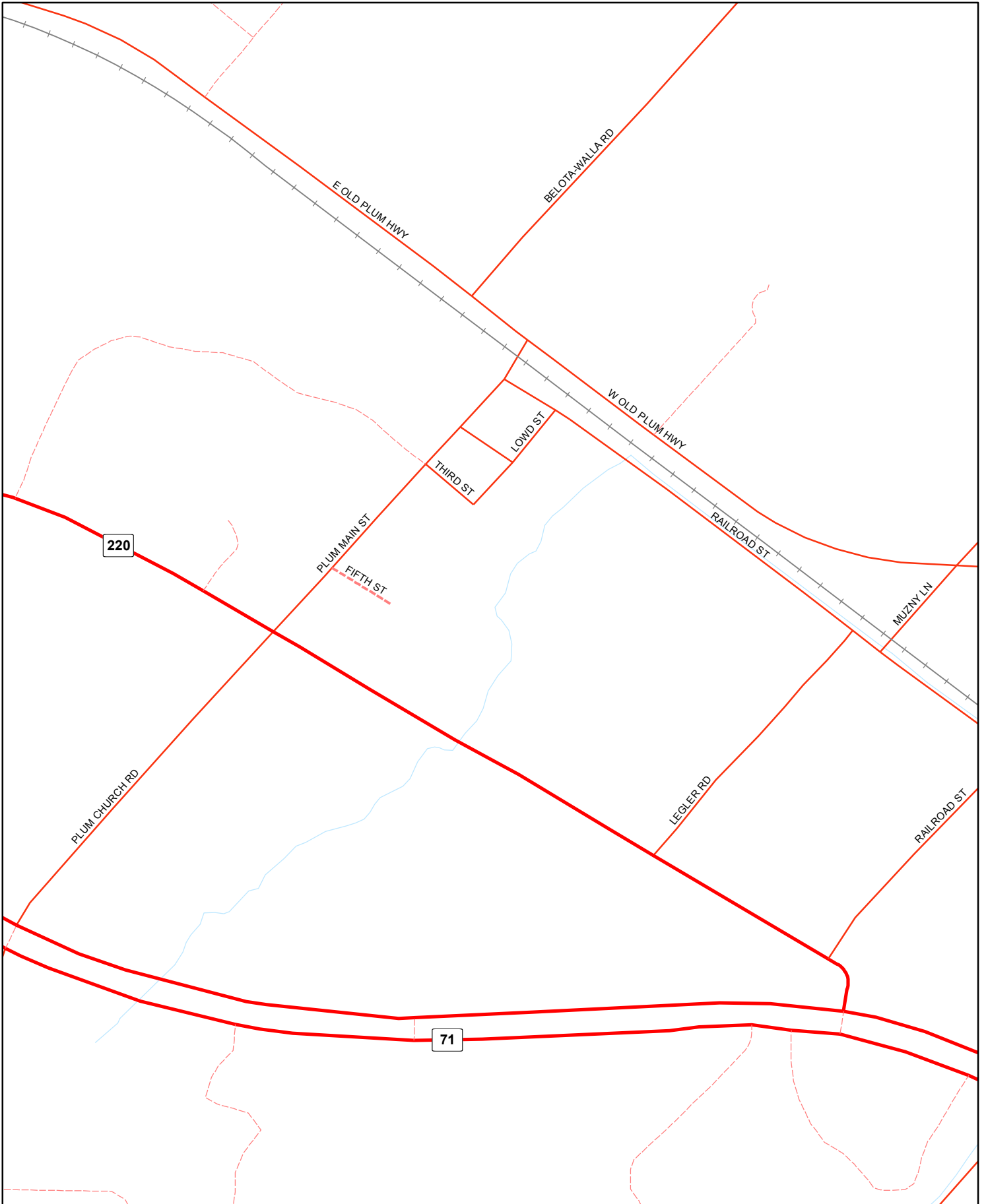
FAYETTE COUNTY, TEXAS

OLDENBURG



Feb 04, 2009

Disclaimer: Fayette County provides this map and/or data 'as is' and assumes no liability for its accuracy or completeness. This is intended as a general representation only and is in no way intended to be used as survey grade information.



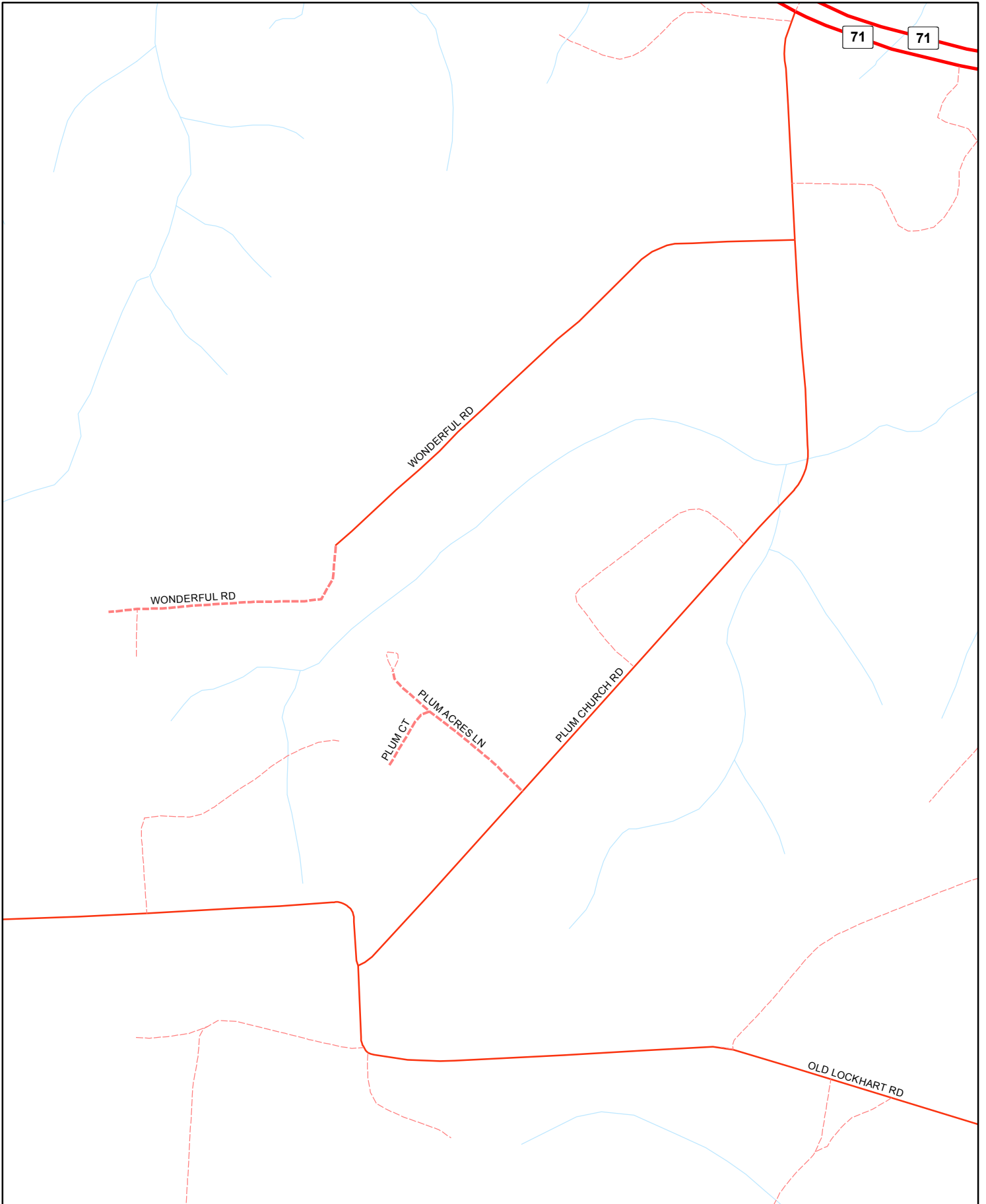
FAYETTE COUNTY, TEXAS

PLUM 1

Feb 04, 2009


0 0.05 0.1 Miles

Disclaimer: Fayette County provides this map and/or data 'as is' and assumes no liability for its accuracy or completeness. This is intended as a general representation only and is in no way intended to be used as survey grade information.



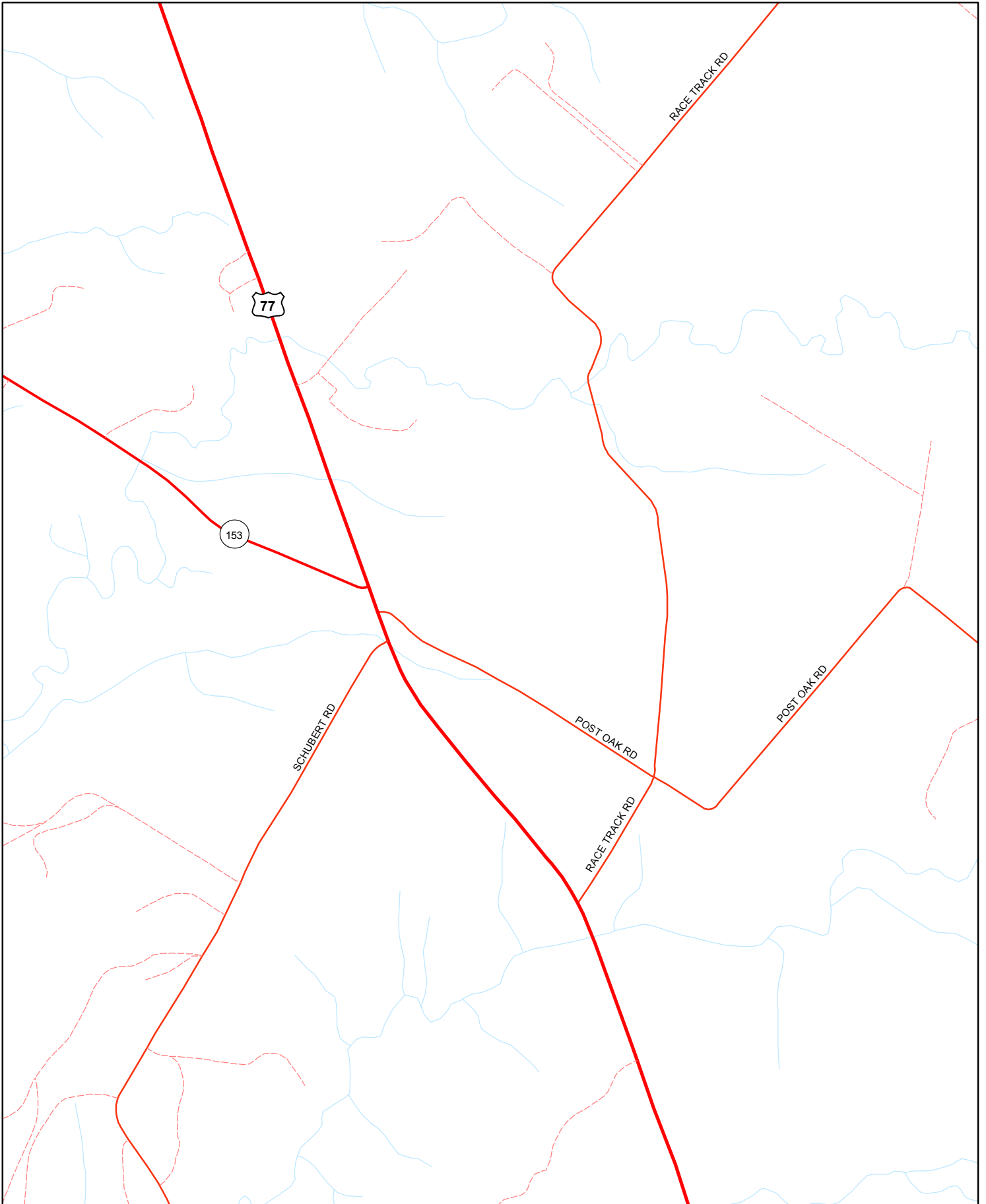
FAYETTE COUNTY, TEXAS

PLUM SW



Feb 04, 2009

Disclaimer: Fayette County provides this map and/or data 'as is' and assumes no liability for its accuracy or completeness. This is intended as a general representation only and is in no way intended to be used as survey grade information.



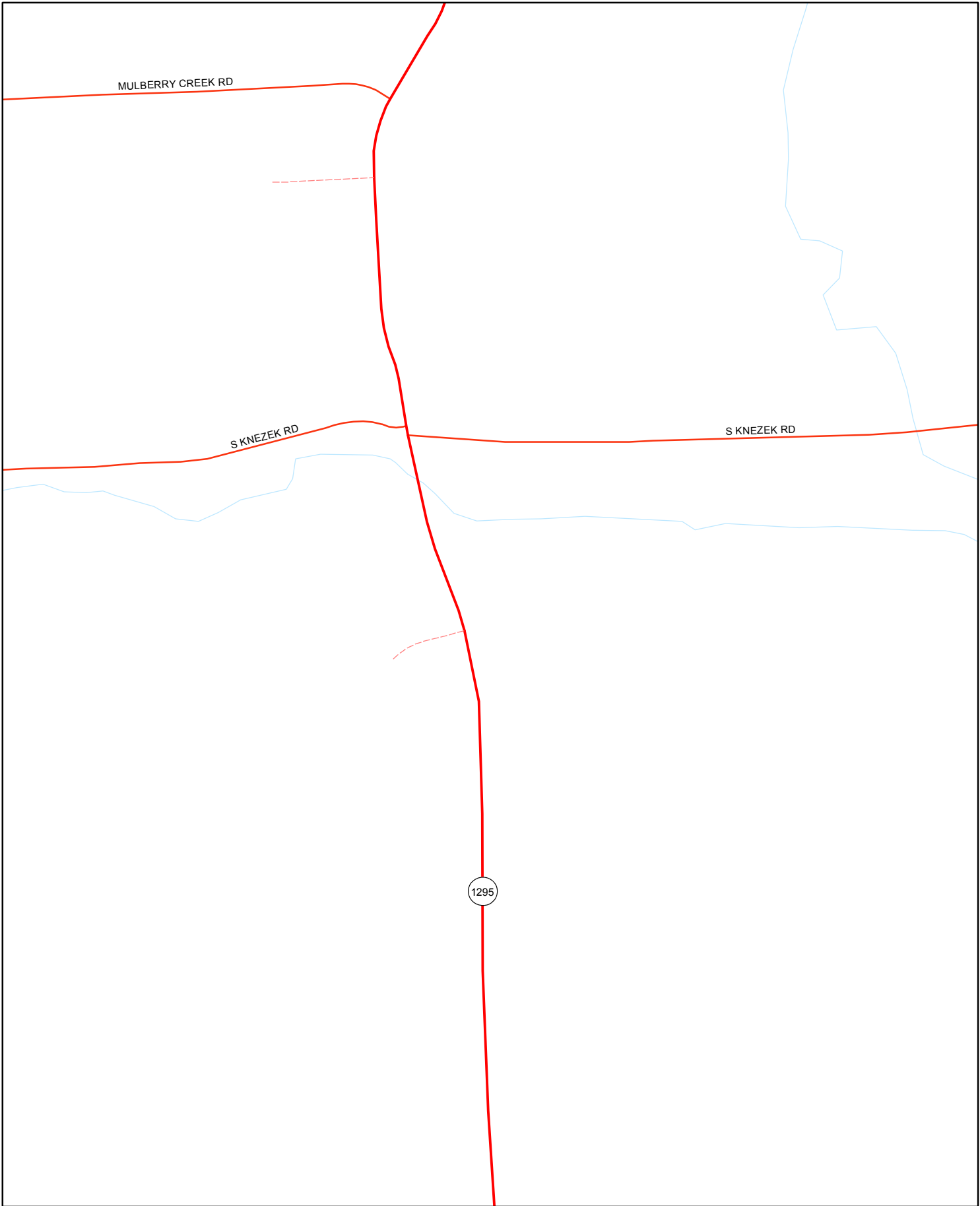
FAYETTE COUNTY, TEXAS

POST OAK RD

0 0.05 0.1 Miles


Feb 04, 2009

Disclaimer: Fayette County provides this map and/or data 'as is' and assumes no liability for its accuracy or completeness. This is intended as a general representation only and is in no way intended to be used as survey grade information.



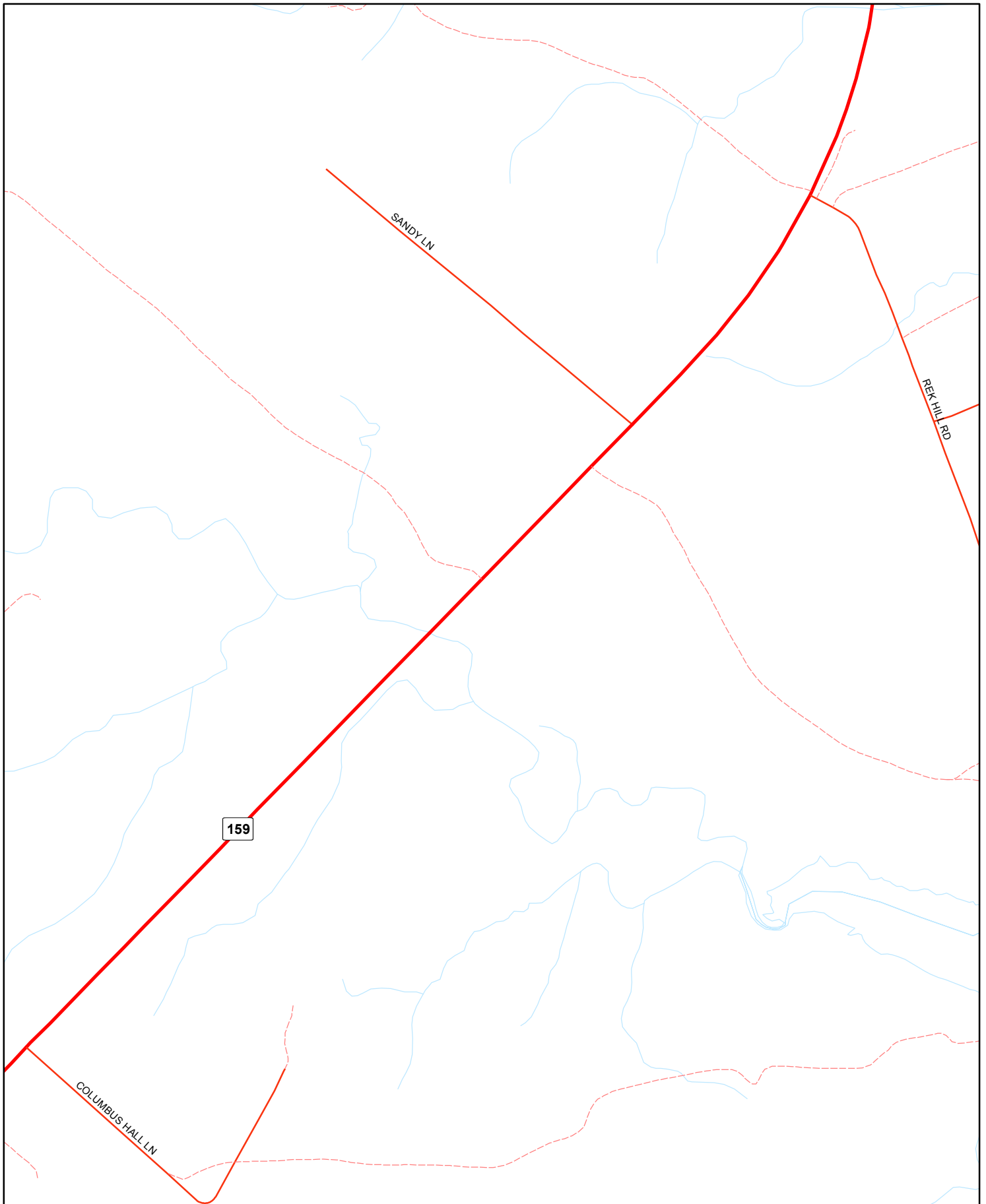
FAYETTE COUNTY, TEXAS

PRAHA



Feb 04, 2009

Disclaimer: Fayette County provides this map and/or data 'as is' and assumes no liability for its accuracy or completeness. This is intended as a general representation only and is in no way intended to be used as survey grade information.



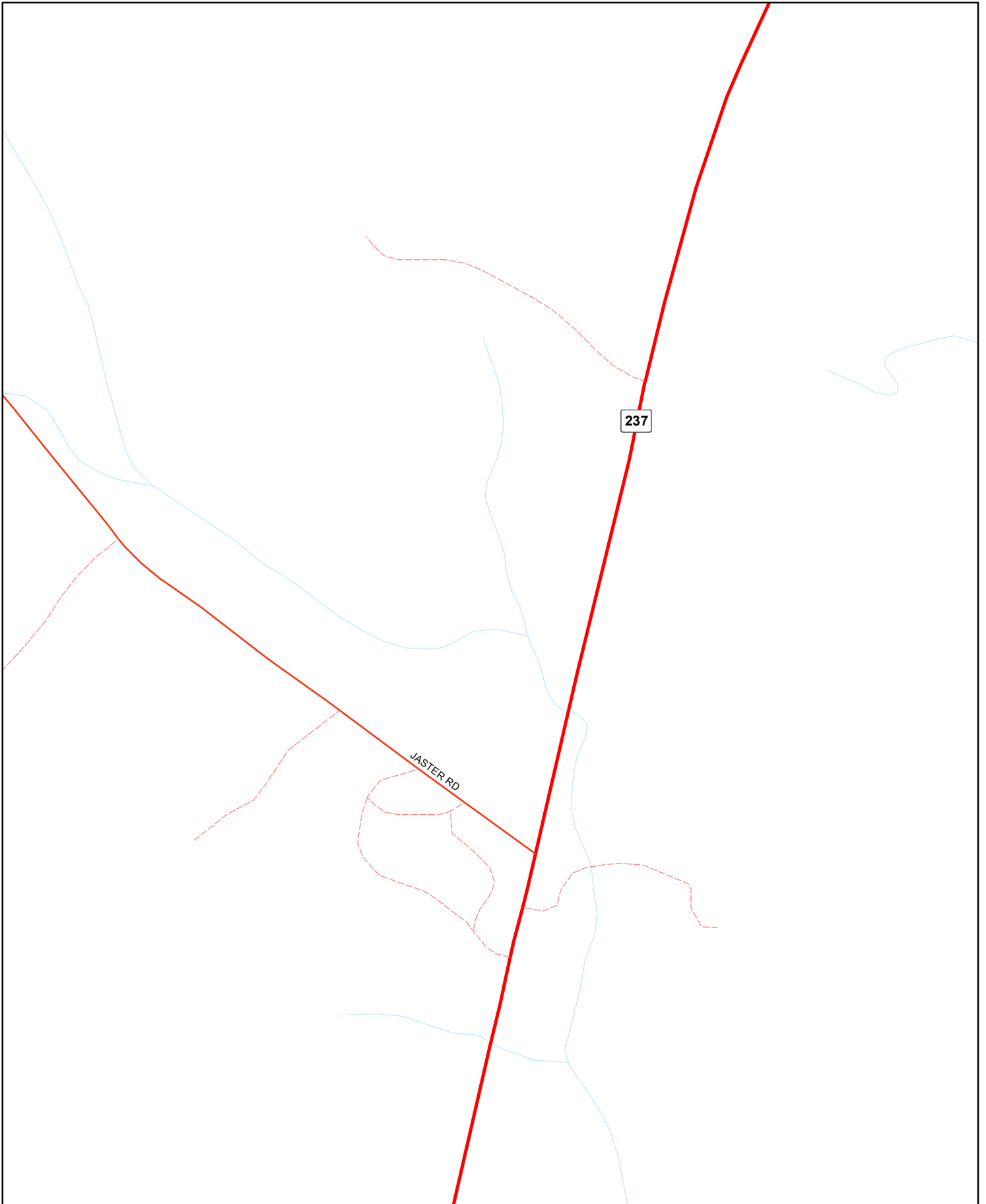
FAYETTE COUNTY, TEXAS

REK HILL

0 0.05 0.1 Miles


Feb 04, 2009

Disclaimer: Fayette County provides this map and/or data 'as is' and assumes no liability for its accuracy or completeness. This is intended as a general representation only and is in no way intended to be used as survey grade information.



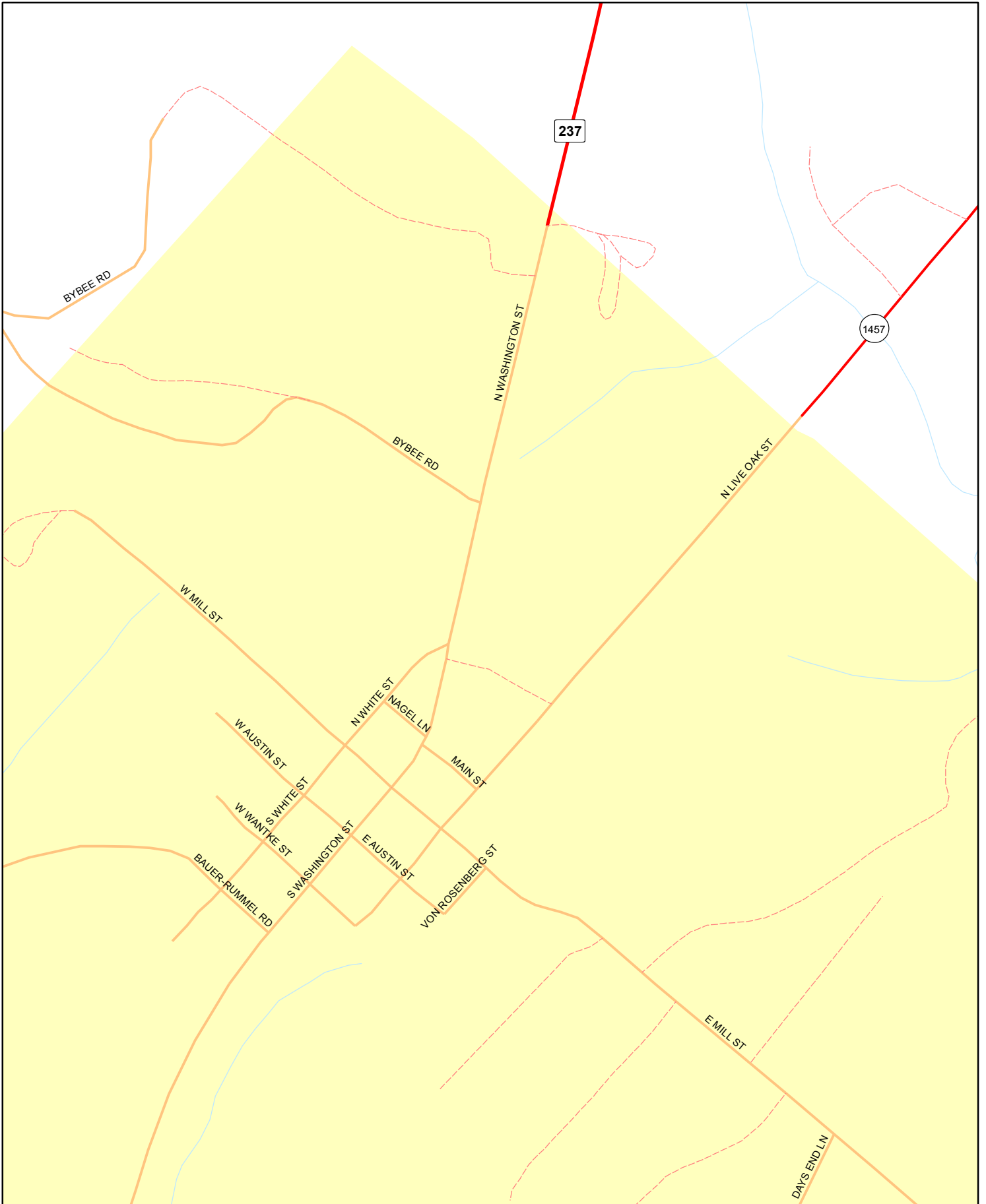
FAYETTE COUNTY, TEXAS

ROUND TOP NW




Feb 04, 2009

Disclaimer: Fayette County provides this map and/or data 'as is' and assumes no liability for its accuracy or completeness. This is intended as a general representation only and is in no way intended to be used as survey grade information.



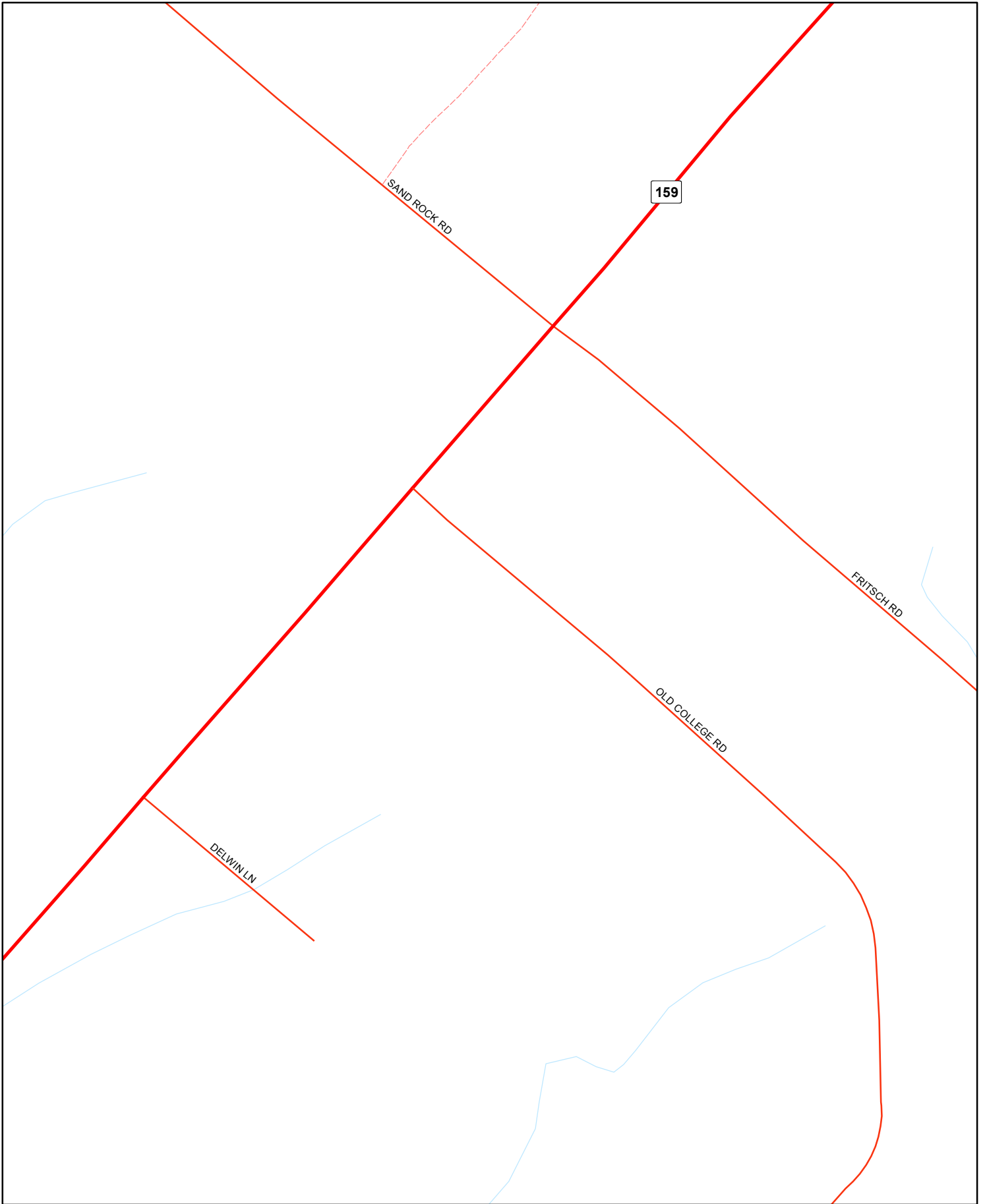
FAYETTE COUNTY, TEXAS

ROUND TOP




Feb 04, 2009

Disclaimer: Fayette County provides this map and/or data 'as is' and assumes no liability for its accuracy or completeness. This is intended as a general representation only and is in no way intended to be used as survey grade information.



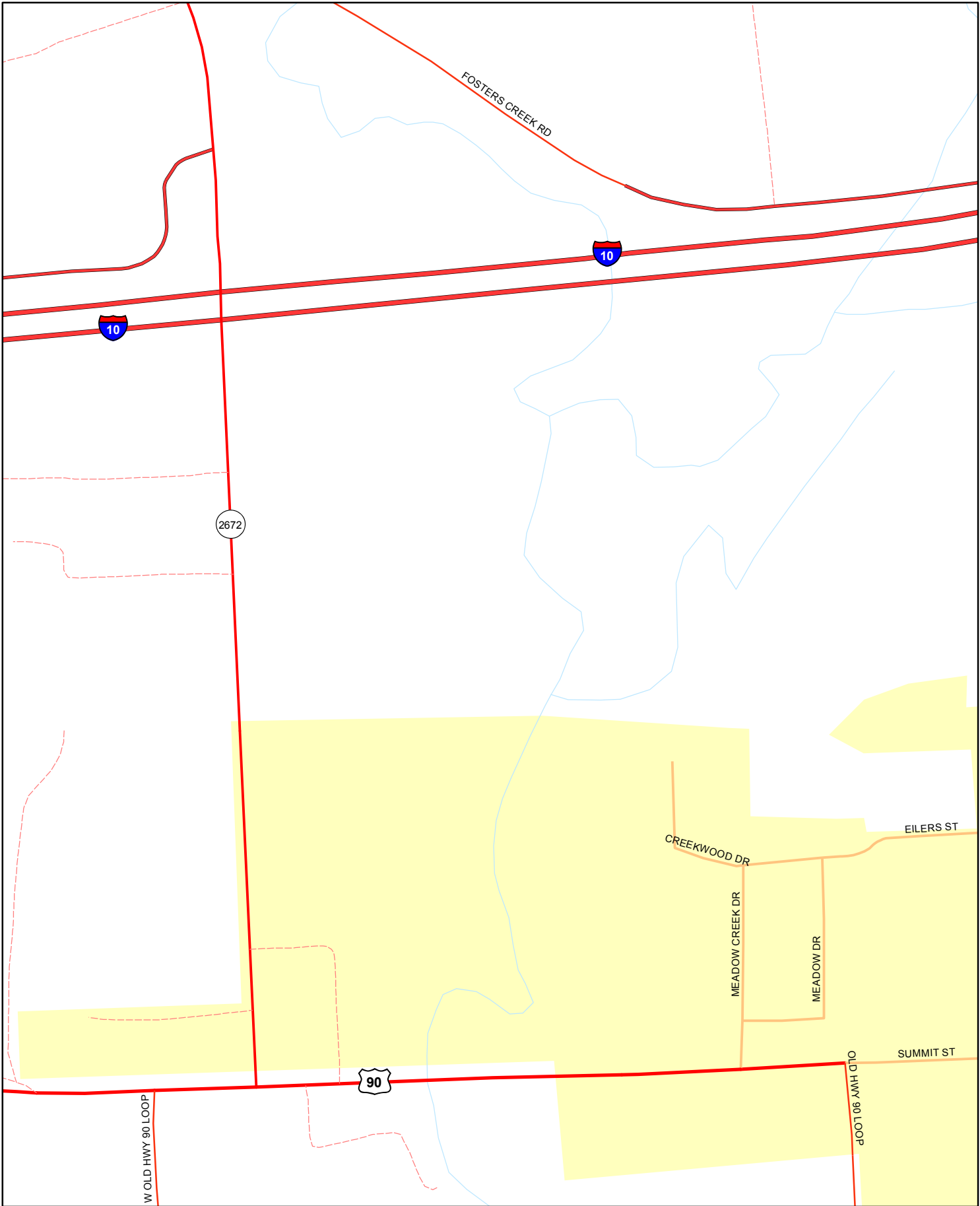
FAYETTE COUNTY, TEXAS

RUTERSVILLE



Feb 04, 2009

Disclaimer: Fayette County provides this map and/or data 'as is' and assumes no liability for its accuracy or completeness. This is intended as a general representation only and is in no way intended to be used as survey grade information.



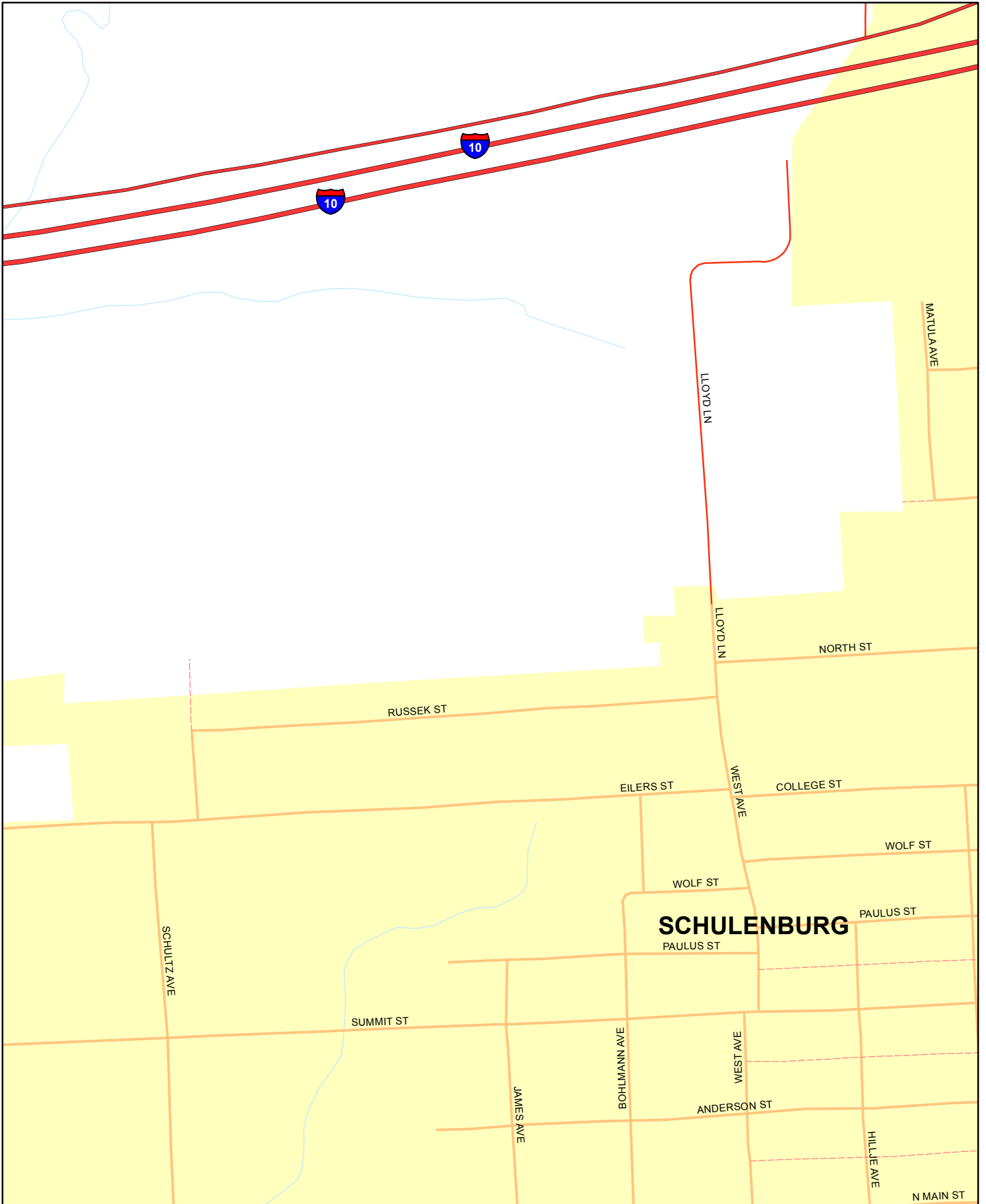
FAYETTE COUNTY, TEXAS

SCHULENBURG 1

0 0.05 0.1 Miles


Feb 04, 2009

Disclaimer: Fayette County provides this map and/or data 'as is' and assumes no liability for its accuracy or completeness. This is intended as a general representation only and is in no way intended to be used as survey grade information.



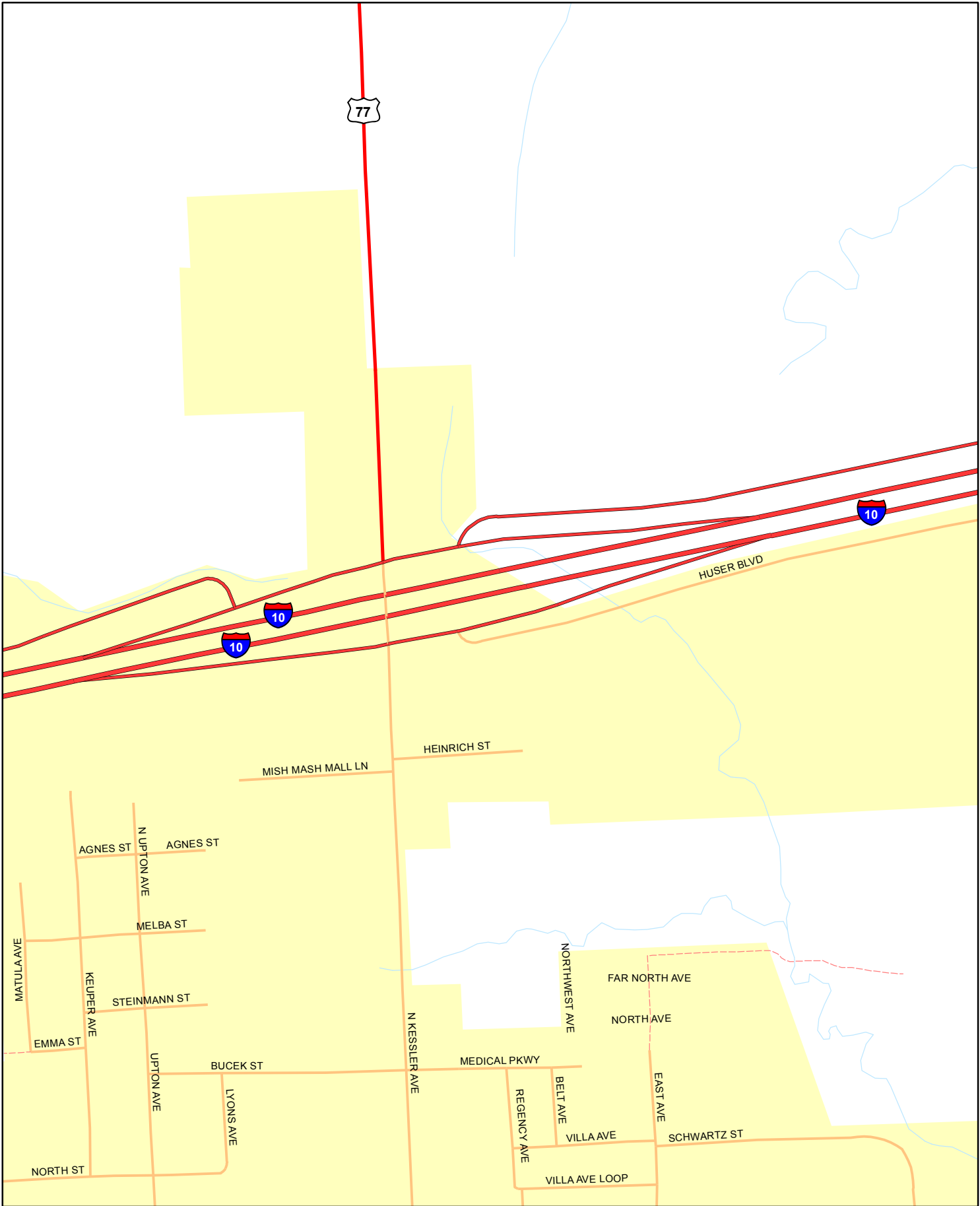
FAYETTE COUNTY, TEXAS

SCHULENBURG 2



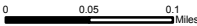
Feb 04, 2009

Disclaimer: Fayette County provides this map and/or data 'as is' and assumes no liability for its accuracy or completeness. This is intended as a general representation only and is in no way intended to be used as survey grade information.



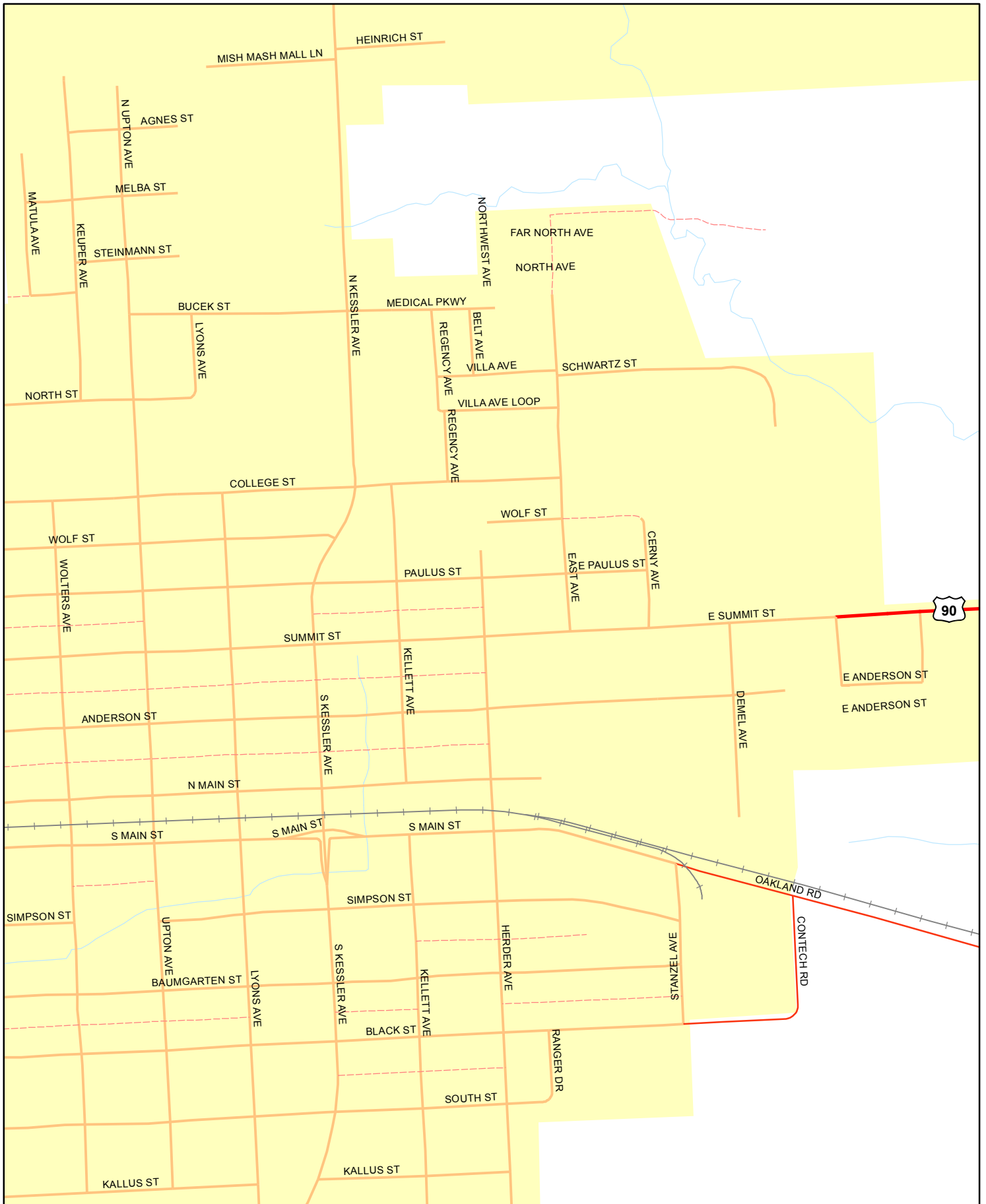
FAYETTE COUNTY, TEXAS

SCHULENBURG 3



Feb 04, 2009


Disclaimer: Fayette County provides this map and/or data 'as is' and assumes no liability for its accuracy or completeness. This is intended as a general representation only and is in no way intended to be used as survey grade information.



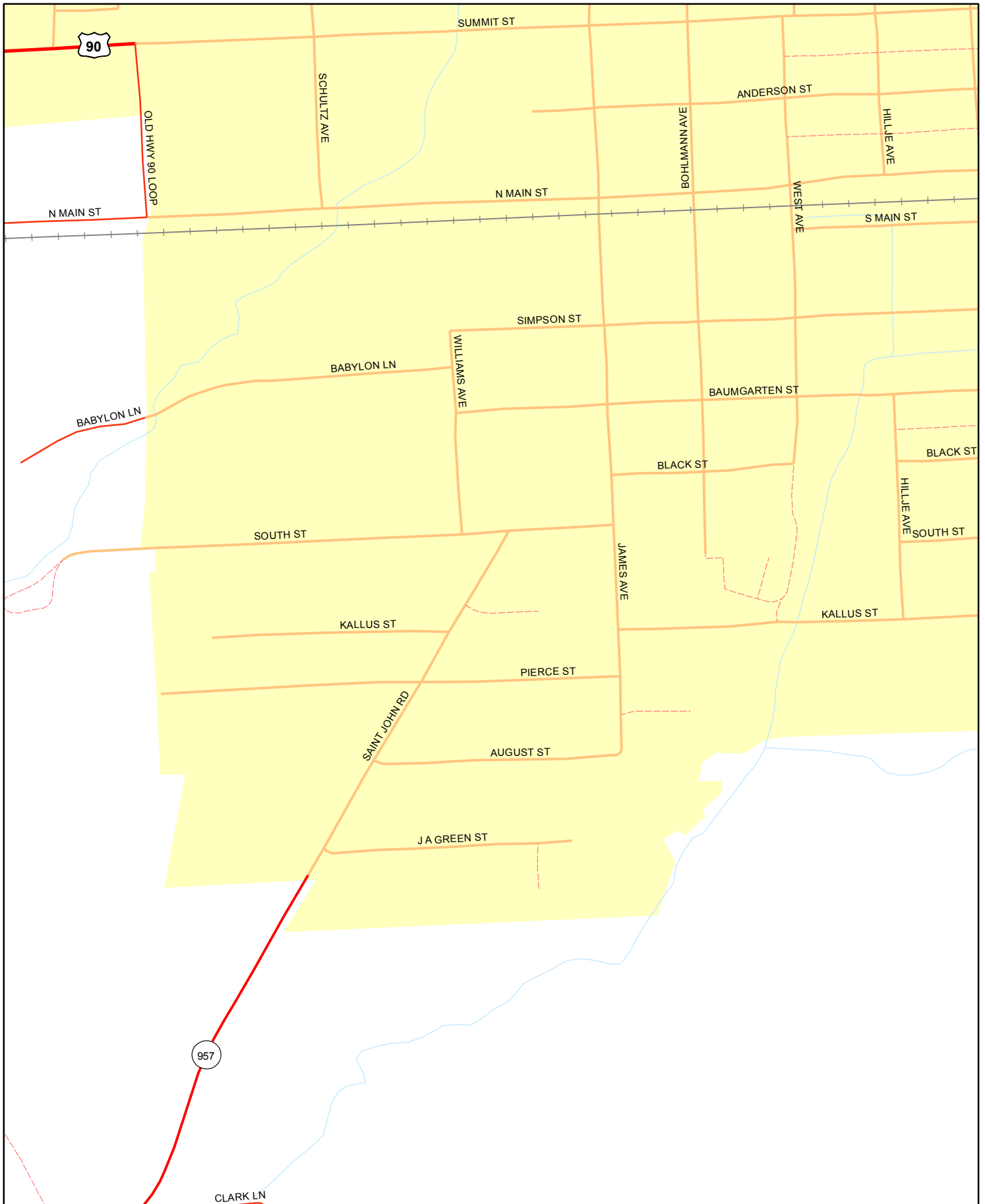
FAYETTE COUNTY, TEXAS

SCHULENBURG 4

Feb 04, 2009




Disclaimer: Fayette County provides this map and/or data 'as is' and assumes no liability for its accuracy or completeness. This is intended as a general representation only and is in no way intended to be used as survey grade information.



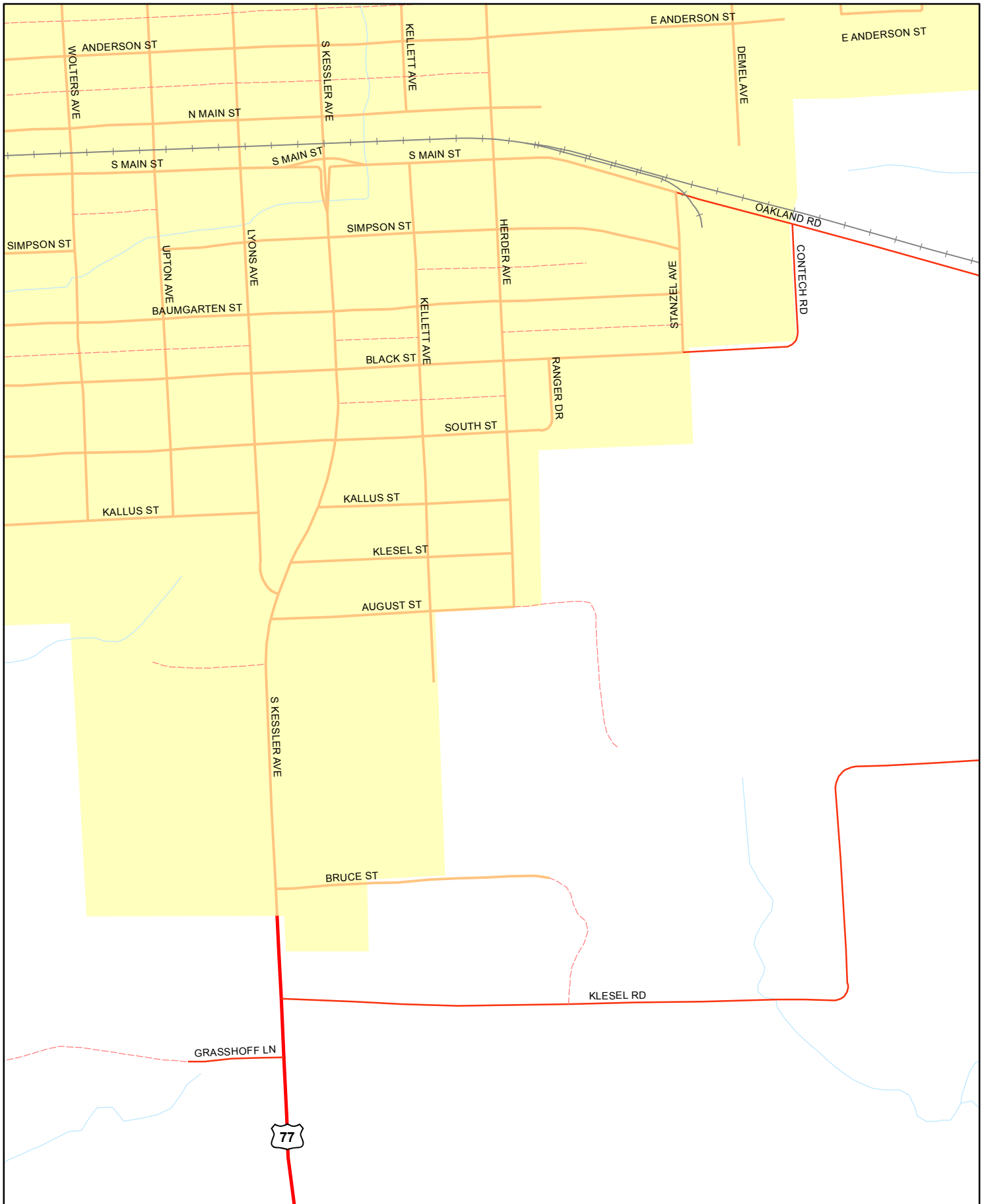
FAYETTE COUNTY, TEXAS

SCHULENBURG 5



Feb 04, 2009

Disclaimer: Fayette County provides this map and/or data 'as is' and assumes no liability for its accuracy or completeness. This is intended as a general representation only and is in no way intended to be used as survey grade information.



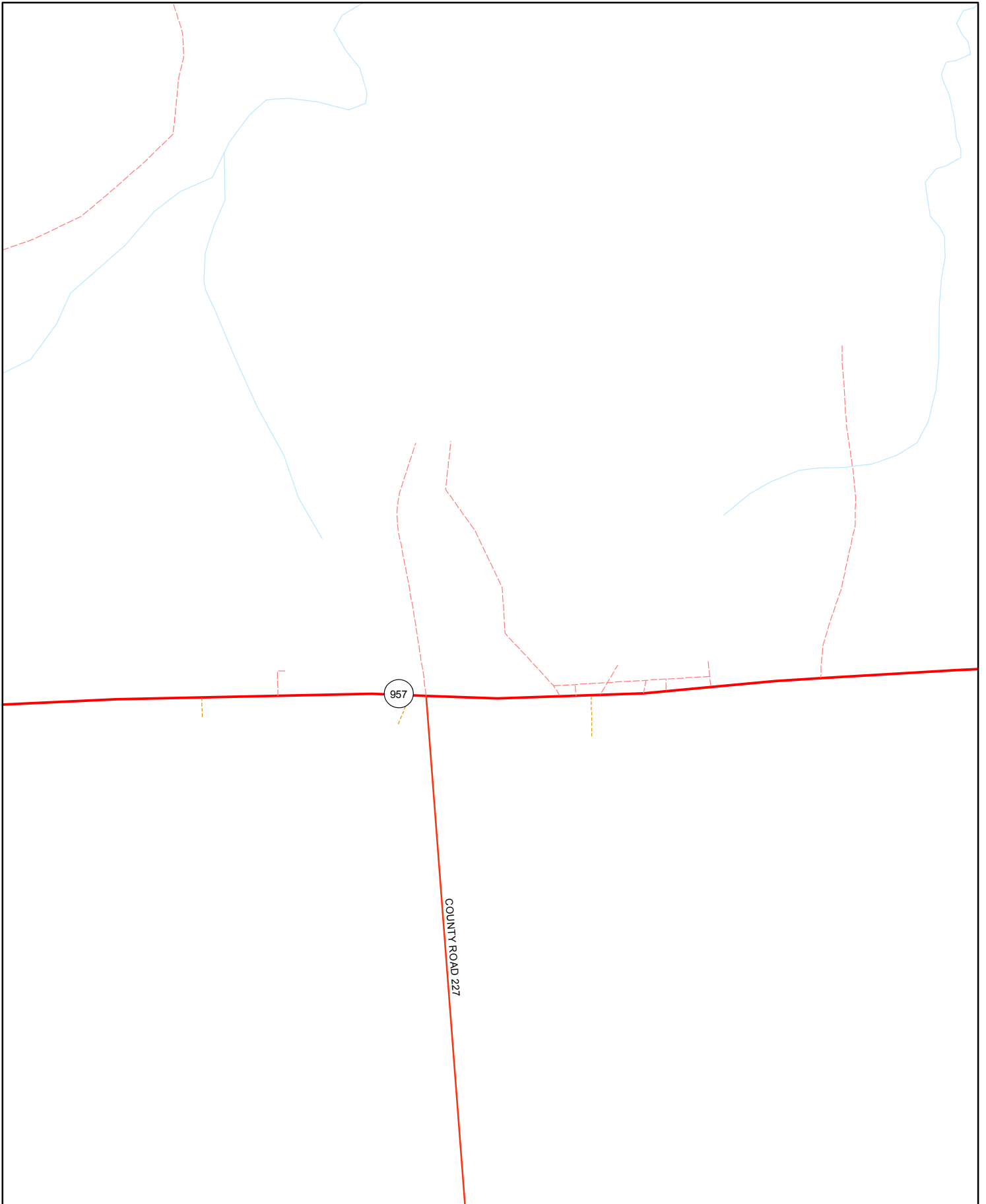
FAYETTE COUNTY, TEXAS

SCHULENBURG 6

0 0.05 0.1 Miles


Feb 04, 2009

Disclaimer: Fayette County provides this map and/or data 'as is' and assumes no liability for its accuracy or completeness. This is intended as a general representation only and is in no way intended to be used as survey grade information.



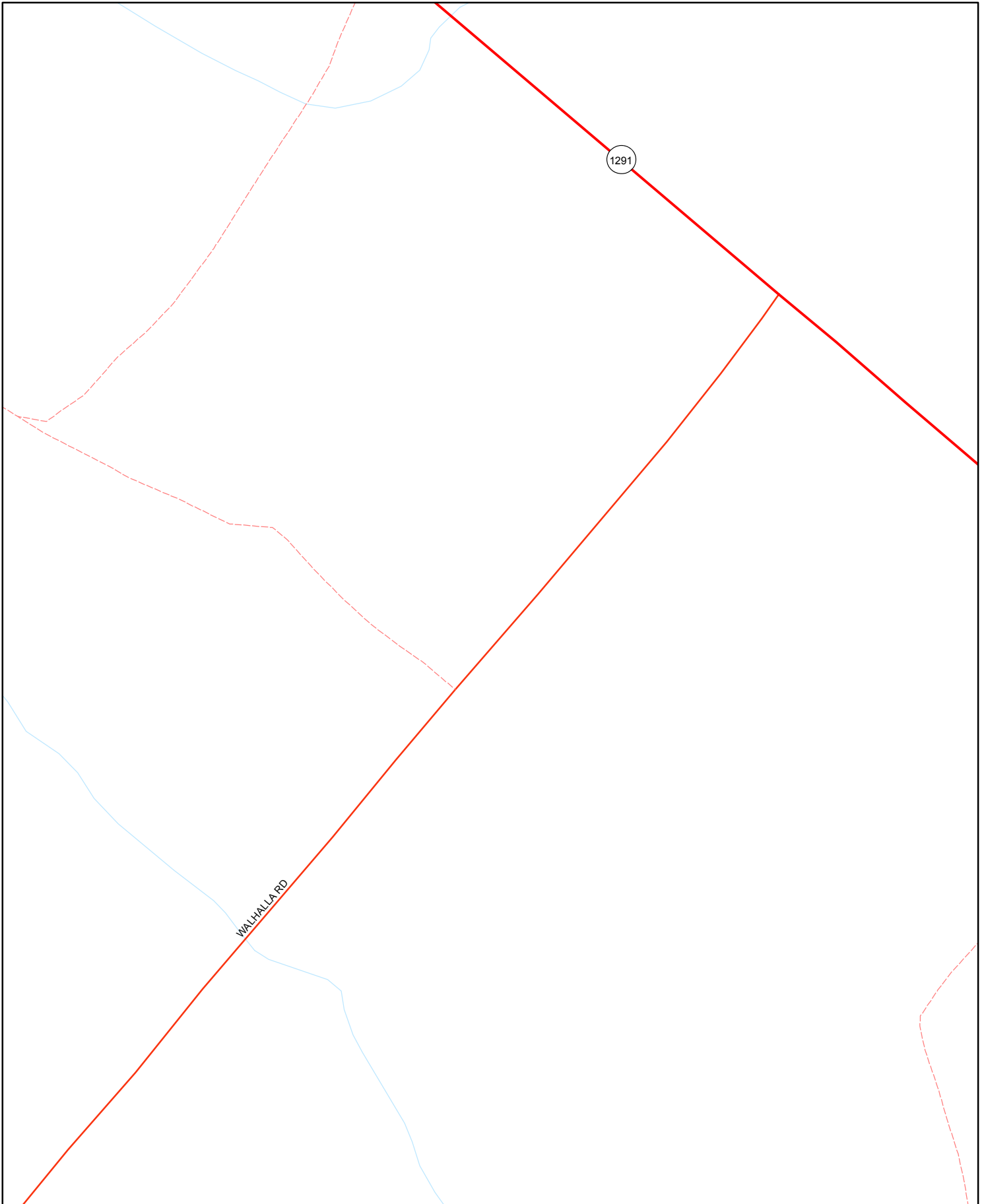
FAYETTE COUNTY, TEXAS

ST JOHN




Feb 04, 2009

Disclaimer: Fayette County provides this map and/or data 'as is' and assumes no liability for its accuracy or completeness. This is intended as a general representation only and is in no way intended to be used as survey grade information.



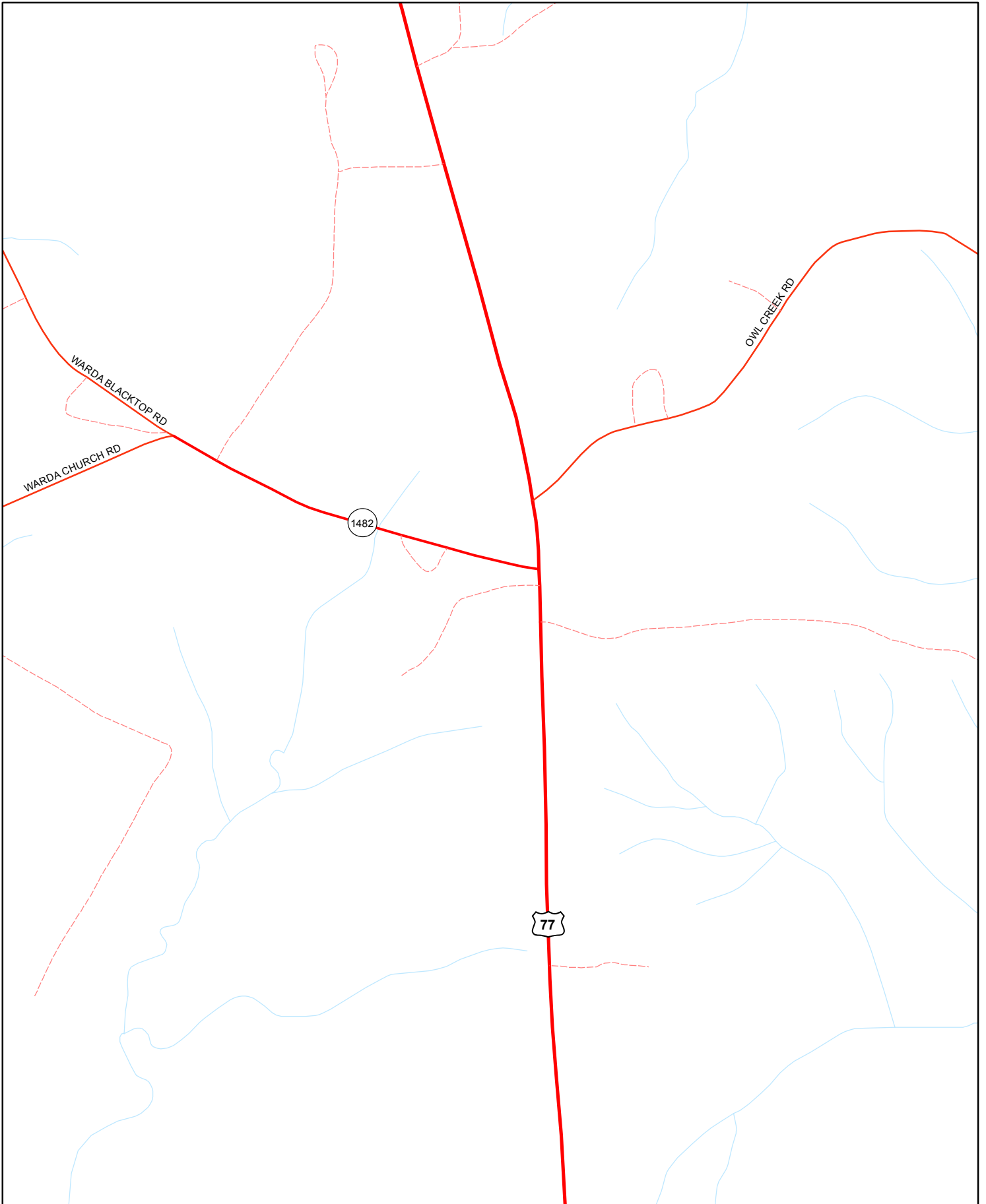
FAYETTE COUNTY, TEXAS

WALHALLA




Feb 04, 2009

Disclaimer: Fayette County provides this map and/or data 'as is' and assumes no liability for its accuracy or completeness. This is intended as a general representation only and is in no way intended to be used as survey grade information.



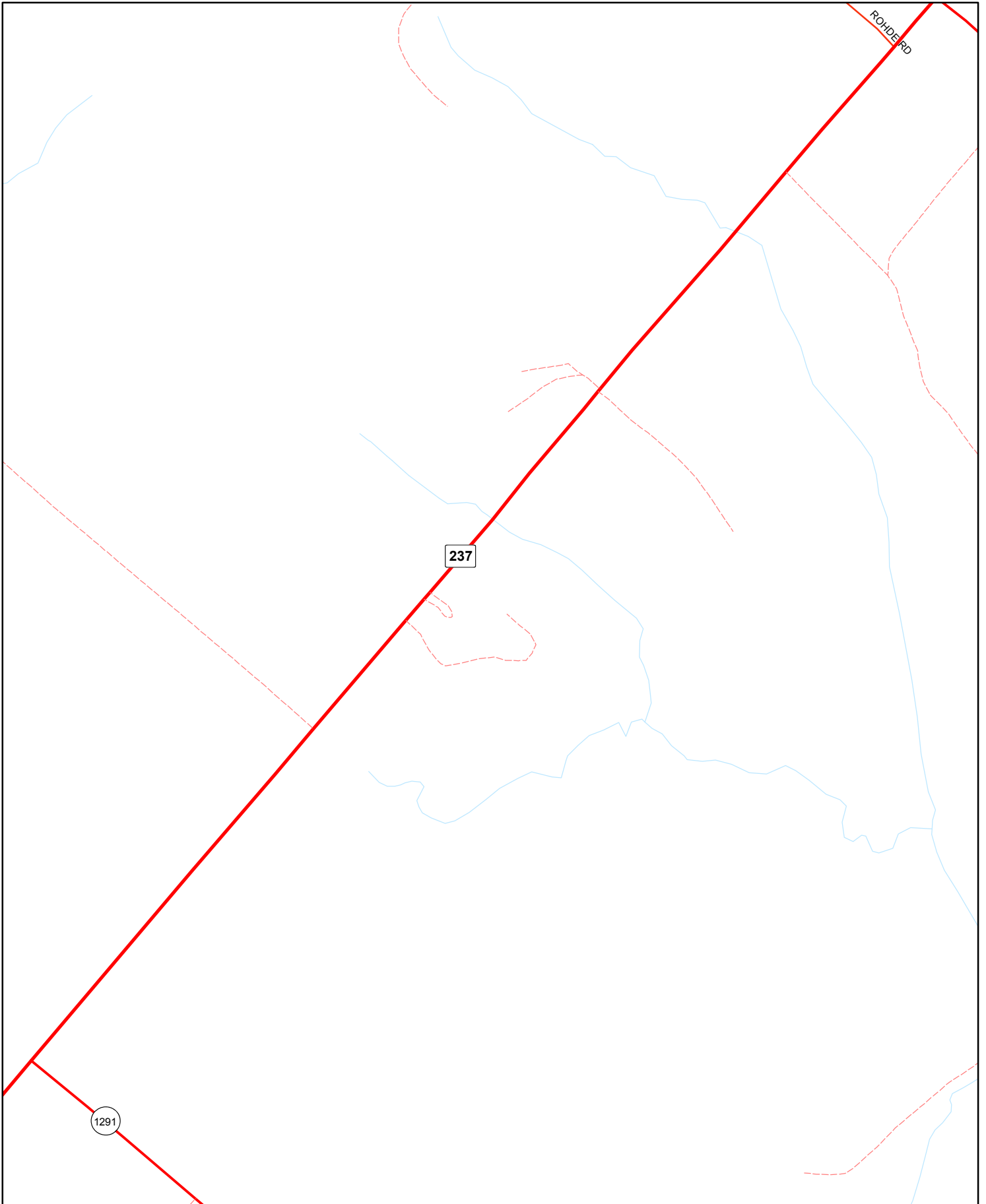
FAYETTE COUNTY, TEXAS

WARDA




Feb 04, 2009

Disclaimer: Fayette County provides this map and/or data 'as is' and assumes no liability for its accuracy or completeness. This is intended as a general representation only and is in no way intended to be used as survey grade information.



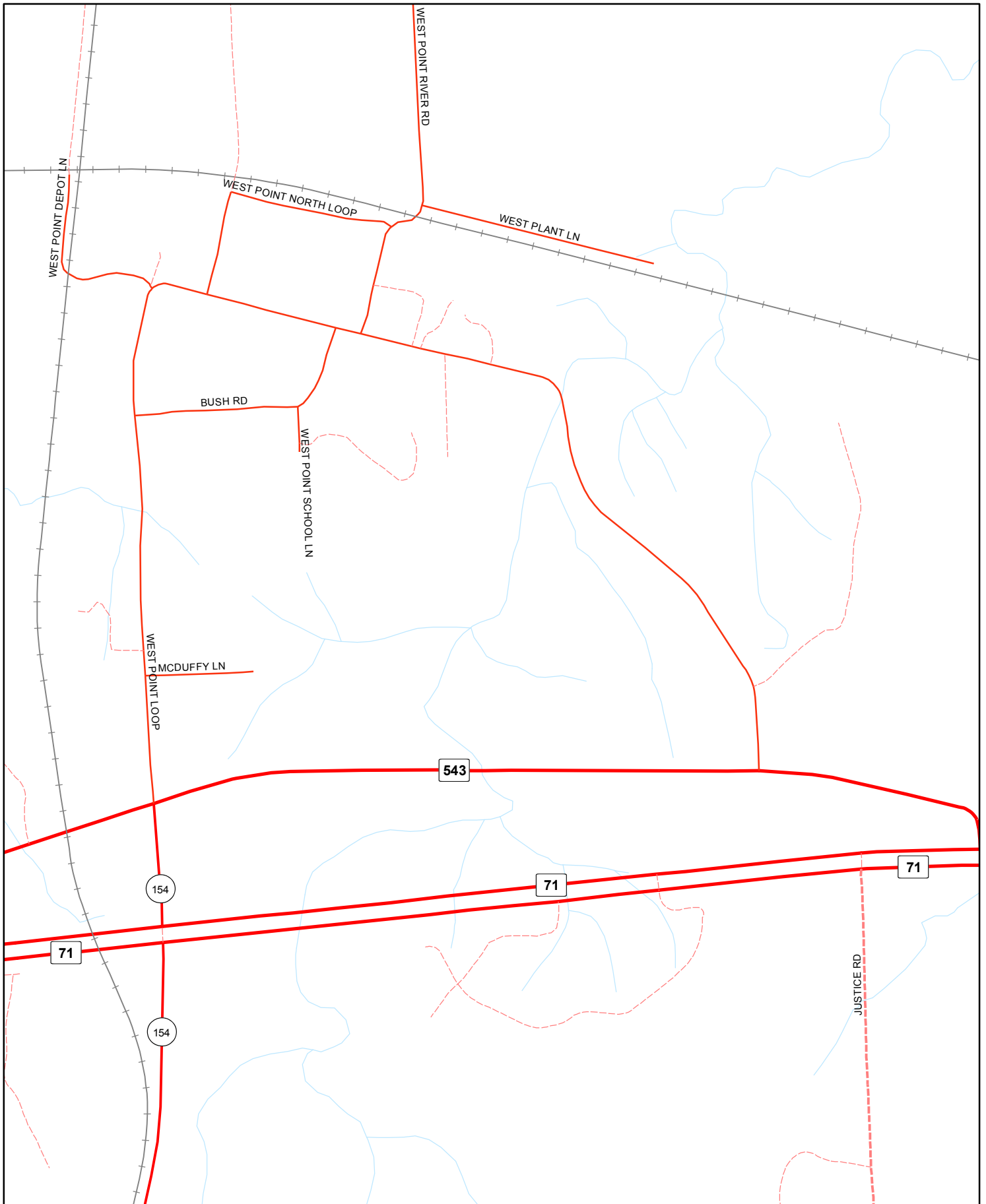
FAYETTE COUNTY, TEXAS

WARRENTON




Feb 04, 2009

Disclaimer: Fayette County provides this map and/or data 'as is' and assumes no liability for its accuracy or completeness. This is intended as a general representation only and is in no way intended to be used as survey grade information.



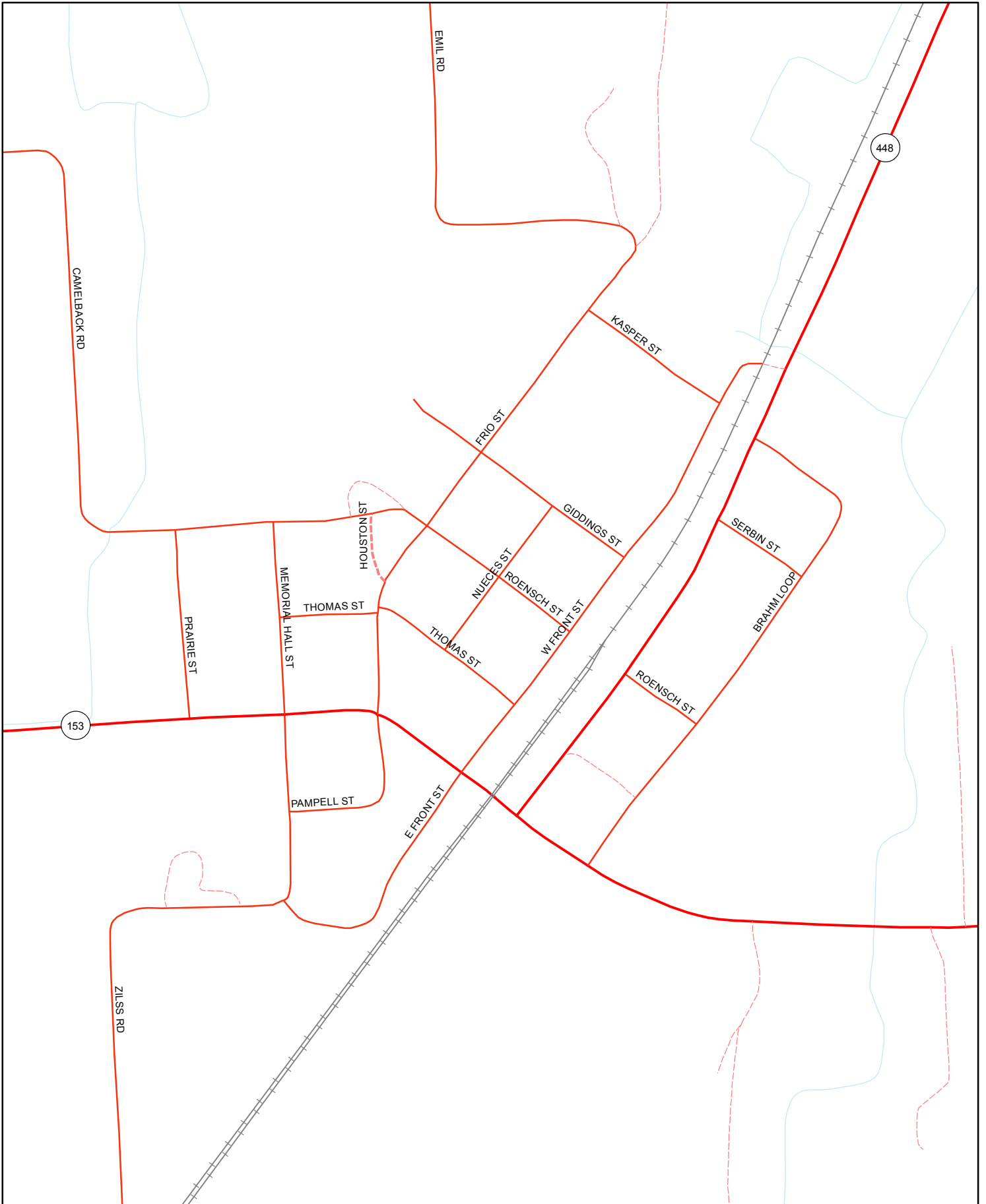
FAYETTE COUNTY, TEXAS

WEST POINT




Feb 04, 2009

Disclaimer: Fayette County provides this map and/or data 'as is' and assumes no liability for its accuracy or completeness. This is intended as a general representation only and is in no way intended to be used as survey grade information.



FAYETTE COUNTY, TEXAS

WINCHESTER



Feb 04, 2009

Disclaimer: Fayette County provides this map and/or data 'as is' and assumes no liability for its accuracy or completeness. This is intended as a general representation only and is in no way intended to be used as survey grade information.

Fayette County 9-1-1 Addressing

Fayette County Courthouse
151 N Washington St, Rm 302
La Grange, TX 78945
(979)968-6436

The information depicted hereon the pages of this mapbook are for graphic representation purposes only. This information has been gathered from the best available sources. Fayette County assumes no responsibility for errors on these maps. The contents of these maps and the associated information may not be reproduced or transcribed from these maps without consent of Fayette County.