

Confirmed Groundwater Conservation Districts

- 1. Anderson County UWCD
- 2. Bandera County River Authority & Ground Water District
- 3. Barton Springs/Edwards Aquifer CD
- 4. Bee GCD
- 5. Blanco-Pedernales GCD
- 6. Bluebonnet GCD
- 7. Brazoria County GCD
- 8. Brazos Valley GCD
- 9. Brewster County GCD
- 10. Central Texas GCD
- 11. Clear Fork GCD
- 12. Clearwater UWCD
- 13. Coastal Bend GCD
- 14. Coastal Plains GCD
- 15. Coke County UWCD
- 16. Colorado County GCD
- 17. Corpus Christi ASRCD
- 18. Cow Creek GCD
- 19. Crockett County GCD
- 20. Culberson County GCD
- 21. Duval County GCD
- 22. Edwards Aquifer Authority
- 23. Evergreen UWCD
- 24. Fayette County GCD
- 25. Fox Crossing Water District
- 26. Garza County UWCD
- 27. Gateway GCD
- 28. Glasscock GCD
- 29. Goliad County GCD
- 30. Gonzales County UWCD
- 31. Guadalupe County GCD
- 32. Hays Trinity GCD
- 33. Headwaters UWCD
- 34. Hemphill County UWCD
- 35. Hickory UWCD No. 1
- 36. High Plains UWCD No.1
- 37. Hill Country UWCD
- 38. Hudspeth County UWCD No. 1
- 39. Irion County WCD
- 40. Jeff Davis County UWCD
- 41. Kenedy County GCD
- 42. Kimble County GCD
- 43. Kinney County GCD
- 44. Lipan-Kickapoo WCD
- 45. Live Oak UWCD

Confirmed Groundwater Conservation Districts (continued)

- 46. Llano Estacado UWCD
- 47. Lone Star GCD
- 48. Lone Wolf GCD
- 49. Lost Pines GCD
- 50. Lower Trinity GCD
- 51. McMullen GCD
- 52. Medina County GCD
- 53. Menard County UWCD
- 54. Mesa UWCD
- 55. Mesquite GCD
- 56. Mid-East Texas GCD
- 57. Middle Pecos GCD
- 58. Middle Trinity GCD
- 59. Neches & Trinity Valleys GCD
- 60. North Plains GCD
- 61. Northern Trinity GCD
- 62. Panhandle GCD
- 63. Panola County GCD
- 64. Pecan Valley GCD
- 65. Permian Basin UWCD
- 66. Pineywoods GCD
- 67. Plateau UWC and Supply District
- 68. Plum Creek CD
- 69. Post Oak Savannah GCD
- 70. Prairielands GCD
- 71. Presidio County UWCD
- 72. Real-Edwards C and R District
- 73. Red River GCD
- 74. Red Sands GCD
- 75. Refugio GCD
- 76. Rolling Plains GCD
- 77. Rusk County GCD
- 78. San Patricio County GCD
- 79. Sandy Land UWCD
- 80. Santa Rita UWCD
- 81. Saratoga UWCD
- 82. South Plains UWCD
- 83. Southeast Texas GCD
- 84. Southern Trinity GCD
- 85. Starr County GCD
- 86. Sterling County UWCD
- 87. Sutton County UWCD
- 88. Texana GCD
- 89. Trinity Glen Rose GCD
- 90. Upper Trinity GCD
- 91. Uvalde County UWCD
- 92. Valeria County GCD
- 93. Wes-Tex GCD
- 94. Wintergarden GCD

Pending Confirmation Groundwater Conservation Districts

- 95. Brush Country GCD + &
- 96. Harrison County GCD + &
- 97. Lavaca County GCD + #
- 98. North Texas GCD + &

+ Pending Election Results
Created by the 80th Legislature
& Created by the 81st Legislature

- Regional Water Planning Areas
- Groundwater Management Areas

Subsidence Districts

- Harris-Galveston Subsidence District
- Fort Bend Subsidence District

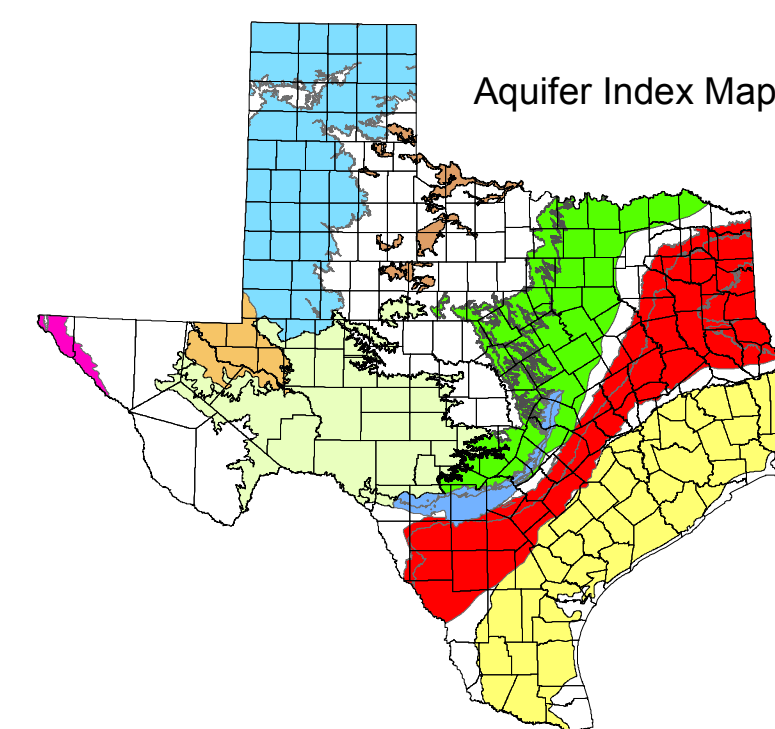
NOTE: These subsidence districts are not Groundwater Conservation Districts as defined under Chapter 36 of the Texas Water Code, but have the ability to regulate groundwater production to prevent land subsidence. (Refer to Senate Bill 1537 of the 79th Legislative Session)

Regional Water Planning Areas

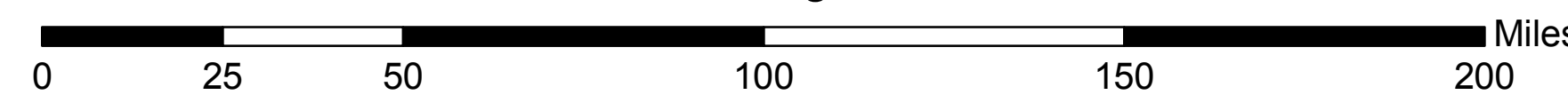
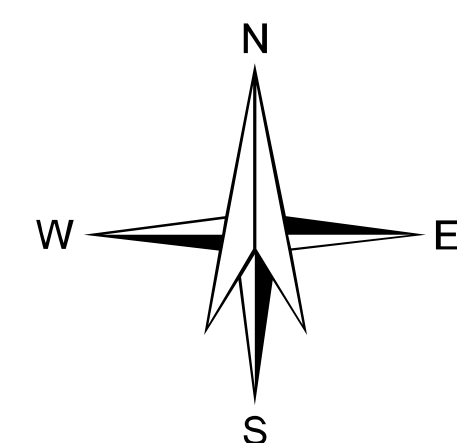
- A - Panhandle
- B - Region B
- C - Region C
- D - North East Texas
- E - Far West Texas
- F - Region F
- G - Brazos
- H - Region H
- I - East Texas
- J - Plateau
- K - Lower Colorado
- L - South Central Texas
- M - Rio Grande
- N - Coastal Bend
- O - Llano Estacado
- P - Lavaca

Major Aquifer Legend

- Pecos Valley
- Seymour
- Gulf Coast
- Carrizo-Wilcox
- Hueco-Mesilla Bolson
- Ogallala
- Edwards-Trinity
- Edwards (BFZ)
- Trinity



GROUNDWATER CONSERVATION DISTRICTS*, (Confirmed and Pending Confirmation), REGIONAL WATER PLANNING AREAS, GROUNDWATER MANAGEMENT AREAS AND MAJOR AQUIFERS



Map updated by Mark Hayes, GISP
August 2009
512-936-0828

DISCLAIMER
This map was generated by the Texas Water Development Board. No claims are made to the accuracy or completeness of the information shown herein nor to its suitability for a particular use. The scale and location of all mapped data are approximate. Boundaries for groundwater conservation districts are approximate and may not accurately depict legal descriptions.

* Districts that have, in whole or part, authority as assigned by Chapter 36 of the Texas Water Code. Please refer questions pertaining to individual districts to the district themselves.