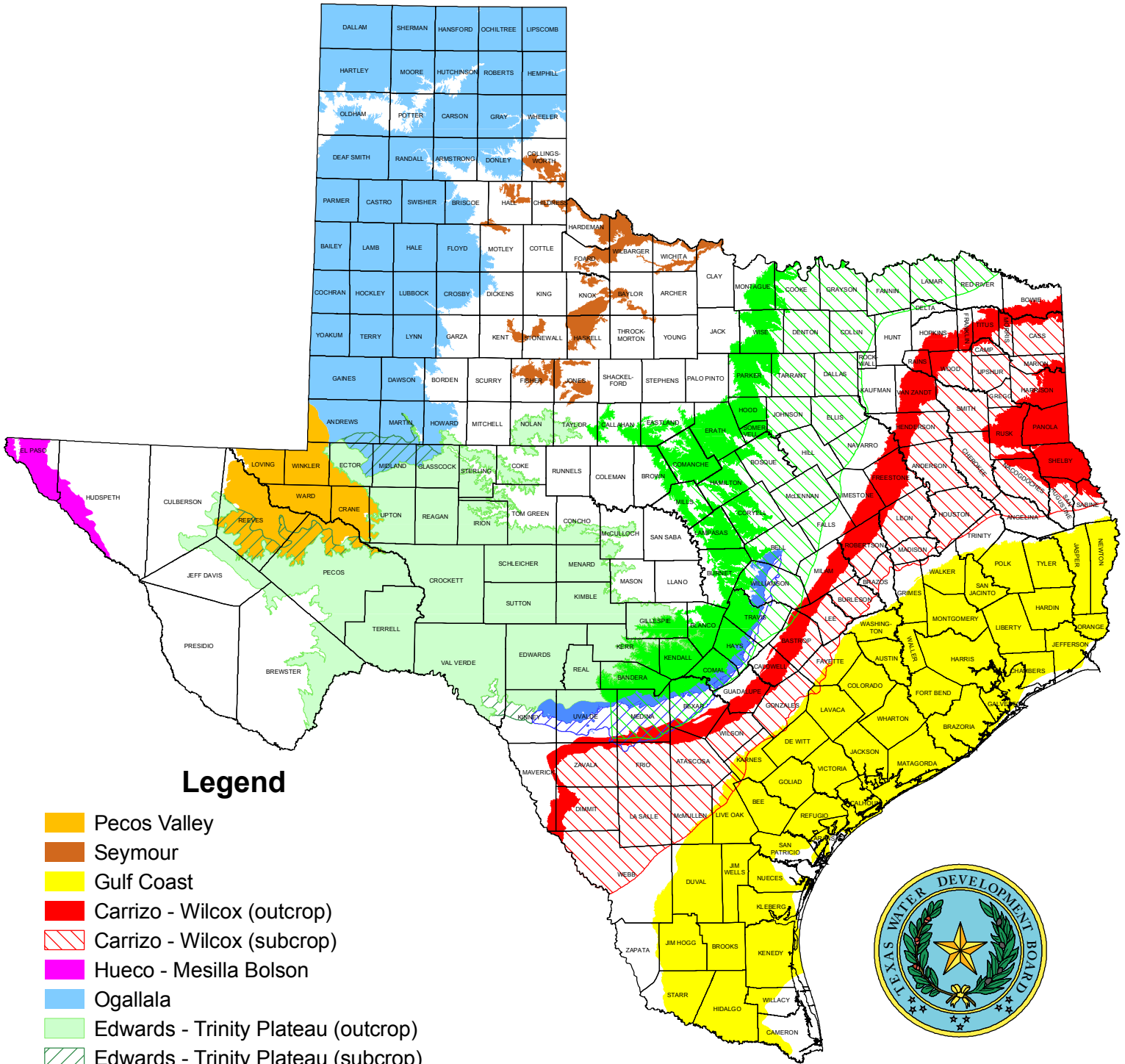


# Major Aquifers of Texas


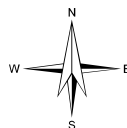


## Legend

- Pecos Valley
- Seymour
- Gulf Coast
- Carrizo - Wilcox (outcrop)
- Carrizo - Wilcox (subcrop)
- Hueco - Mesilla Bolson
- Ogallala
- Edwards - Trinity Plateau (outcrop)
- Edwards - Trinity Plateau (subcrop)
- Edwards BFZ (outcrop)
- Edwards BFZ (subcrop)
- Trinity (outcrop)
- Trinity (subcrop)

NOTE: Chronology by Geologic age.

OUTCROP (portion of a water-bearing rock unit exposed at the land surface)  
 SUBCROP (portion of a water-bearing rock unit existing below other rock units)



**DISCLAIMER**  
 This map was generated by the Texas Water Development Board using GIS (Geographic Information System) software. No claims are made to the accuracy or completeness of the information shown herein nor to its suitability for a particular use. The scale and location of all mapped data are approximate.

Map updated December 2006 by Mark Hayes, GISP