

**FINAL REPORT**

**“Nutrient Transport and Water Quality Monitoring in  
Sabine Lake Bayous”**

**By**

**Xing Fang  
Department of Civil Engineering  
College of Engineering  
Lamar University  
Beaumont, TX 77710**

**Prepared for**

**Texas Water Development Board  
(Contract No. 2000-483-322)**

**November 16, 2000**

# Table of Content

|   | <b>Page No.</b> |
|---|-----------------|
| <b>Acknowledgement</b>  | <b>2</b>        |
| <b>1. Introduction</b>  | <b>3</b>        |
| <b>2. Personnel Activity</b>  | <b>3</b>        |
| <b>3. Major Activities for Water Quality Monitoring</b>               | <b>3</b>        |
| <b>4. Major Activities for Nutrients in Sabine Bayous</b>             | <b>13</b>       |
| <b>5. Nutrient Flux Computation</b>                                   | <b>14</b>       |
| <b>5.1 Introduction</b>   | <b>14</b>       |
| <b>5.2 Estimation of Nutrient Concentrations</b>                      | <b>16</b>       |
| <b>5.3 Estimation of Runoff from Bayous to Sabine Lake</b>            | <b>18</b>       |
| <b>5.4 Estimation of Nutrient Loading</b>                             | <b>25</b>       |
| <b>6. Discussion and Summary</b>                                      | <b>25</b>       |
| <b>7. References</b>  | <b>26</b>       |
| <b>Appendix A. Estimation of Surface Runoff by the Method 2</b>       | <b>27</b>       |
| <b>Appendix B. Reply to review comments of the draft final report</b> | <b>52</b>       |

## ACKNOWLEDGEMENT

This study described herein was conducted for the Texas Water Development Board (TWDB) through a contract (No. 2000-483-322) with Lamar University: Nutrient transport and water quality monitoring in Sabine Lake bayous. Mr. Rick McClelland (Technician of the Civil Engineering Department) and three graduate students: Ekapoj Trakarrvanvich, Mohammed Sharifuzzaman, and Jiang Shoudong worked on the project. They involved Datasonde calibration and maintenance, field trips for collecting water samples and data, and data analysis. All work they have done is gratefully appreciated. The great appreciation is towards Dr. Michael E. Warren and the Department of Biology at Lamar University for allow us to use its department boat in all field trips. Without this support the completion of the project is impossible. Dr. David A. Brock of TWDB is the project officer. He provided valuable comments on the report. The TWDB support and Dr. Brock's support and review on the draft final report are gratefully acknowledged.

## 1. Introduction

This final report covers the *analysis in determination of nutrient input* from bayous into Sabine Lake (*section 4*) and normal activities from **September of 1999 to October of 2000** for TWDB Contract (No. 2000-483-322) with Lamar University. The Principle investigator is Dr. Xing Fang in the Department of Civil Engineering at Lamar University.

## 2. Personnel Activity

There were three graduate students (Ekapoj Trakarrvanich, Mohammed Sharifuzzaman, Jiang Shoudong) involved the project during the last twelve months. They involved Datasonde calibration and maintenance, field trips for collecting water samples and data, and data analysis. Dr. Fang involved the analysis in determination of nutrient input from bayous into Sabine Lake, advised students, prepared progress and final reports, delivered the data to TWDB, and managed the project.

Mr. Richard McClelland, employed on a part-time basis for boat and equipment maintenance, and field work with graduate students.

## 3. Major Activities for Water Quality Monitoring

**3.1.** Total **sixteen** field trips were made to exchange Datasondes from September of 1999 to October of 2000 as shown in the table below. Four hydrolab Datasondes (Recorder<sup>TM</sup> - water quality multiprobe logger, serial numbers of 31810, 31811, 30609, and 30610) and necessary repairs of the Datasondes were provided by TWDB. Datasondes were activated hourly to measure water level, water temperature, dissolved oxygen, specific conductivity, and salinity. The Datasondes were deployed and maintained at sites (Johnson Bayou and Black Bayou) established by a previous cooperative project between the TWDB and Lamar University. The Datasondes were calibrated according to manufacturers instructions. Information on calibrations of the Datasondes for all installations is stored in an Access database. The raw data recovered from Datasondes were delivered to the TWDB on time by email. The raw data collected by Hydrolab Datasondes are posted on Dr. Fang's web page (<http://ceserver.lamar.edu/fang/rawdata.html>).

Since there were only two Datasondes in September of 1999, we picked up both Datasondes from Johnson and Black Bayous on September 28, and planned to send them back on September 30 after downloading data and Datasonde calibration. Due to the complication of boat motor repair, the trip to Johnson and Black Bayous were made on October 4. The field trip to Johnson Bayou on October 26 discovered that the Datasonde discontinued data collection on October 22 (missing data for four days). After Datasonde calibration, it found out that the Datasonde still worked well afterwards. No data were recovered from the Datasondes installed in Johnson Bayou from 7/5/2000 to 7/24/2000 since the battery on the circuit board was completely dead.

Since there was concern about the Hydrolab's DO performance at low flow conditions, a comparison (see section 3.2) was conducted between the YSI and Hydrolab. Datasondes typically

stay in the field over one month. For the most of time having low flow conditions, it was found that dissolved oxygen concentrations measured by Datasondes at the end of each one-month period were significantly lower than DO values measured by calibrated Datasondes just after installation. This indicates that dissolved oxygen concentrations measured by Hydrolab Datasondes are only reliable within first or second weeks after installation. In August of 2000, YSI water-quality probe was installed in Black Bayou side by side with Datasonde in order to make necessary comparison about two instruments.

**Table 3.1 Information on field trips.**

| Date of field trips | Bayous                |
|---------------------|-----------------------|
| 10/26/1999          | Johnson Bayou         |
| 10/28/1999          | Black Bayou           |
| 11/16/1999          | Johnson Bayou         |
| 11/18/1999          | Black Bayou           |
| 12/13/1999          | Johnson & Black Bayou |
| 01/18/2000          | Johnson & Black Bayou |
| 02/15/2000          | Johnson & Black Bayou |
| 03/16/2000          | Johnson & Black Bayou |
| 04/13/2000          | Johnson & Black Bayou |
| 05/16/2000          | Johnson Bayou         |
| 05/18/2000          | Black Bayou           |
| 06/29/2000          | Black Bayou           |
| 07/03/2000          | Johnson Bayou         |
| 07/24/2000          | Johnson & Black Bayou |
| 08/25/2000          | Johnson & Black Bayou |
| 10/05/2000          | Johnson & Black Bayou |

**3.2** YSI multi-parameter water quality probe (Model YSI 6920-42) from Lamar University was used to collect a set of water quality data to obtain an independent check on the Datasonde record. Data collected by YSI probe were at the same location and depth where Datasonde was installed for each bayou. The clock time of collecting field-check YSI data was occasionally some minutes different from the recording times of the Datasonde. However, this did not affect comparability. In comparison of the data measured by YSI and by Datasonde at the closest last-hour, the data show excellent agreement in water temperature (°C), good agreement in salinity (ppt), and not so good agreement in dissolved oxygen concentration (mg/L) measurements. When we compared DO measured by newly calibrated Hydrolab Datasonde with YSI reading, they were typically in agreement (*highlighted by purple color*). The following tables are given water quality measurements from YSI and Datasonde at hours before and after YSI was used.

Why did Datasonde probe measure low DO? Hydrolab Datasonde uses a steady state method to measure DO continuously, at the same time (Hydrolab, 1998), DO sensor continuously consume oxygen around it. Therefore it requires a 1-ft/s flow to replenish oxygen to DO sensor, otherwise

Datasonde intends underestimate DO concentration. YSI uses a rapid pulse method to measure DO intermittently (YSI, 1998). DO sensor is automatically turned on for measuring DO, and then turned off for a period which provides sufficient time to allow DO diffusion towards the DO sensor.

**Table 3.2 Comparison of reading from Datasonde and YSI 6920 probes.**

| Location: <i>Johnson Bayou</i> |       |                                     | Date: <b>09/28/99</b> |                         |
|--------------------------------|-------|-------------------------------------|-----------------------|-------------------------|
| Probes                         | Time  | Water Temperature (°C)              | Salinity (ppt)        | Dissolved Oxygen (mg/l) |
| Datasonde                      | 11:00 | No Datasonde installed at that hour |                       |                         |
| Datasonde                      | 12:00 | 26.62                               | 14.20                 | 5.36                    |
| YSI 6920                       | 13:08 | 26.71                               | 15.63                 | 5.07                    |
| Location: <i>Black Bayou</i>   |       |                                     | Date: <b>09/28/99</b> |                         |
| Probes                         | Time  | Water Temperature (°C)              | Salinity (ppt)        | Dissolved Oxygen (mg/l) |
| Datasonde                      | 14:00 | No Datasonde installed at that hour |                       |                         |
| Datasonde                      | 15:00 | 27.34                               | 11.90                 | 0.34                    |
| YSI 6920                       | 15:53 | 27.37                               | 16.75                 | 8.81                    |

| Location: <i>Johnson Bayou</i> |       |  | Date: <b>10/26/99</b> |                         |
|--------------------------------|-------|--|-----------------------|-------------------------|
| Probes                         | Time  | Water Temperature (°C)                   | Salinity (ppt)        | Dissolved Oxygen (mg/l) |
| Datasonde                      | 15:00 | 20.00                                    | 11.10                 | 9.07                    |
| Datasonde                      | 16:00 | No data were retrieved due to power loss |                       |                         |
| YSI 6920                       | 14:11 | 20.44                                    | 11.38                 | 9.68                    |
| Location: <i>Black Bayou</i>   |       |  | Date: <b>10/28/99</b> |                         |
| Probes                         | Time  | Water Temperature (°C)                   | Salinity (ppt)        | Dissolved Oxygen (mg/l) |
| Datasonde                      | 14:00 | 21.97                                    | 12.20                 | 7.03                    |
| Datasonde                      | 15:00 | 22.23                                    | 13.30                 | 9.37                    |
| YSI 6920                       | 14:12 | 21.99                                    | 13.69                 | 7.90                    |

**Table 3.2 Comparison of reading from Datasonde and YSI 6920 probes (continued).**

| Location: <i>Johnson Bayou</i> |       |                        | Date: <b>11/16/99</b> |                         |
|--------------------------------|-------|------------------------|-----------------------|-------------------------|
| Probes                         | Time  | Water Temperature (°C) | Salinity (ppt)        | Dissolved Oxygen (mg/l) |
| Datasonde                      | 14:00 | 20.91                  | 13.80                 | 5.74                    |
| Datasonde                      | 15:00 | No data available      |                       |                         |
| YSI 6920                       | 14:51 | 20.82                  | 14.16                 | 8.45                    |
| Location: <i>Black Bayou</i>   |       |                        | Date: <b>11/18/99</b> |                         |
| Probes                         | Time  | Water Temperature (°C) | Salinity (ppt)        | Dissolved Oxygen (mg/l) |
| Datasonde                      | 12:00 | 20.00                  | 13.80                 | 5.67                    |
| Datasonde                      | 13:00 | No data available      |                       |                         |
| YSI 6920                       | 12:51 | 20.38                  | 14.74                 | 8.25                    |

| Location: <i>Johnson Bayou</i> |       |                        | Date: <b>12/13/99</b> |                         |
|--------------------------------|-------|------------------------|-----------------------|-------------------------|
| Probes                         | Time  | Water Temperature (°C) | Salinity (ppt)        | Dissolved Oxygen (mg/l) |
| Datasonde                      | 11:00 | No data available      |                       |                         |
| Datasonde                      | 12:00 | 15.38                  | 12.50                 | 9.72                    |
| YSI 6920                       | 11:06 | 15.36                  | 12.77                 | 8.55                    |
| Location: <i>Black Bayou</i>   |       |                        | Date: <b>12/13/99</b> |                         |
| Probes                         | Time  | Water Temperature (°C) | Salinity (ppt)        | Dissolved Oxygen (mg/l) |
| Datasonde                      | 13:00 | 15.15                  | 6.90                  | 3.99                    |
| Datasonde                      | 14:00 | 14.97                  | 11.40                 | 7.69                    |
| YSI 6920                       | 13:54 | 15.01                  | 11.03                 | 8.15                    |

| Location: <i>Johnson Bayou</i> |       |                        | Date: <b>1/18/00</b>  |                         |
|--------------------------------|-------|------------------------|-----------------------|-------------------------|
| Probes                         | Time  | Water Temperature (°C) | Salinity (ppt)        | Dissolved Oxygen (mg/l) |
| Datasonde                      | 11:00 | 17.46                  | 11.30                 | 9.10                    |
| Datasonde                      | 12:00 | 18.03                  | 12.40                 | 11.63                   |
| YSI 6920                       | 13:00 | Loss data for YSI      |                       |                         |
| Location: <i>Black Bayou</i>   |       |                        | Date: <b>01/18/00</b> |                         |
| Probes                         | Time  | Water Temperature (°C) | Salinity (ppt)        | Dissolved Oxygen (mg/l) |
| Datasonde                      | 14:00 | 17.72                  | 11.40                 | 5.20                    |
| Datasonde                      | 15:00 | 18.13                  | 13.40                 | 7.98                    |
| YSI 6920                       | 14:34 | 18.02                  | 12.60                 | 8.20                    |

**Table 3.2 Comparison of reading from Datasonde and YSI 6920 probes (continued).**

| Location: <i>Johnson Bayou</i> |       |                        | Date: <i>2/15/00</i> |                         |
|--------------------------------|-------|------------------------|----------------------|-------------------------|
| Probes                         | Time  | Water Temperature (°C) | Salinity (ppt)       | Dissolved Oxygen (mg/l) |
| Datasonde                      | 12:00 | 19.75                  | 15.10                | 8.21                    |
| Datasonde                      | 13:00 | 19.96                  | 14.00                | 8.54                    |
| YSI 6920                       | 12:08 | 19.90                  | 14.37                | 8.54                    |
| Location: <i>Black Bayou</i>   |       |                        | Date: <i>2/15/00</i> |                         |
| Probes                         | Time  | Water Temperature (°C) | Salinity (ppt)       | Dissolved Oxygen (mg/l) |
| Datasonde                      | 14:00 | 19.74                  | 13.60                | 3.69                    |
| Datasonde                      | 15:00 | 19.99                  | 14.30                | 6.89                    |
| YSI 6920                       | 14:34 | 19.84                  | 13.96                | 7.46                    |

| Location: <i>Johnson Bayou</i> |       |                        | Date: <i>3/16/00</i> |                         |
|--------------------------------|-------|------------------------|----------------------|-------------------------|
| Probes                         | Time  | Water Temperature (°C) | Salinity (ppt)       | Dissolved Oxygen (mg/l) |
| Datasonde                      | 11:00 | 19.45                  | 12.40                | 0.61                    |
| Datasonde                      | 13:00 | 20.51                  | 14.4                 | 9.13                    |
| YSI 6920                       | 11:40 | 19.62                  | 13.48                | 8.30                    |
| Location: <i>Black Bayou</i>   |       |                        | Date: <i>3/16/00</i> |                         |
| Probes                         | Time  | Water Temperature (°C) | Salinity (ppt)       | Dissolved Oxygen (mg/l) |
| Datasonde                      | 14:00 | 20.56                  | 10.9                 | 3.81                    |
| Datasonde                      | 16:00 | 21.19                  | 13.7                 | 6.34                    |
| YSI 6920                       | 15:01 | 20.93                  | 12.85                | 7.28                    |

| Location: <i>Johnson Bayou</i> |       |                        | Date: <i>4/13/00</i> |                         |
|--------------------------------|-------|------------------------|----------------------|-------------------------|
| Probes                         | Time  | Water Temperature (°C) | Salinity (ppt)       | Dissolved Oxygen (mg/l) |
| Datasonde                      | 11:00 | 20.36                  | 11.0                 | 4.45                    |
| Datasonde                      | 12:00 | 20.42                  | 11.70                | 7.38                    |
| YSI 6920                       | 11:33 | 20.47                  | 11.53                | 8.20                    |
| Location: <i>Black Bayou</i>   |       |                        | Date: <i>4/13/00</i> |                         |
| Probes                         | Time  | Water Temperature (°C) | Salinity (ppt)       | Dissolved Oxygen (mg/l) |
| Datasonde                      | 14:00 | 19.96                  | 6.0                  | 4.46                    |
| Datasonde                      | 15:00 | 20.08                  | 6.03                 | 7.07                    |
| YSI 6920                       | 14:29 | 20.03                  | 6.08                 | 7.38                    |



**Table 3.2 Comparison of reading from Datasonde and YSI 6920 probes (continued).**

| Location: <i>Johnson Bayou</i> |       |                        | Date: <i>5/16/00</i> |                         |
|--------------------------------|-------|------------------------|----------------------|-------------------------|
| Probes                         | Time  | Water Temperature (°C) | Salinity (ppt)       | Dissolved Oxygen (mg/l) |
| Datasonde                      | 10:00 | 25.19                  | 6.1                  | 1.27                    |
| Datasonde                      | 12:00 | 25.54                  | 7.30                 | 6.80                    |
| YSI 6920                       | 10:46 | 25.50                  | 7.20                 | 7.14                    |
| Location: <i>Black Bayou</i>   |       |                        | Date: <i>5/18/00</i> |                         |
| Probes                         | Time  | Water Temperature (°C) | Salinity (ppt)       | Dissolved Oxygen (mg/l) |
| Datasonde                      | 10:00 | 26.05                  | 3.2                  | 0.37                    |
| Datasonde                      | 12:00 | 26.16                  | 3.9                  | 7.81                    |
| YSI 6920                       | 12:00 | 26.24                  | 3.74                 | 8.57                    |

| Location: <i>Johnson Bayou</i> |       |   | Date: <i>7/3/00</i>  |                         |
|--------------------------------|-------|---|----------------------|-------------------------|
| Probes                         | Time  | Water Temperature (°C)                                    | Salinity (ppt)       | Dissolved Oxygen (mg/l) |
| Datasonde                      | 11:00 | 30.48   | 6.60                 | 1.35                    |
| Datasonde                      | 12:00 | No data were retrieved due to failure of internal battery |                      |                         |
| YSI 6920                       | 11:20 | 30.70   | 8.35                 | 8.87                    |
| Location: <i>Black Bayou</i>   |       |   | Date: <i>6/29/00</i> |                         |
| Probes                         | Time  | Water Temperature (°C)                                    | Salinity (ppt)       | Dissolved Oxygen (mg/l) |
| Datasonde                      | 11:00 | 29.30   | 5.00                 | 2.31                    |
| Datasonde                      | 12:00 | 29.58   | 5.40                 | 6.13                    |
| YSI 6920                       | 11:00 | 29.45   | 4.26                 | N/A                     |

| Location: <i>Johnson Bayou</i> |       |   | Date: <i>7/24/00</i> |                         |
|--------------------------------|-------|---|----------------------|-------------------------|
| Probes                         | Time  | Water Temperature (°C)                                    | Salinity (ppt)       | Dissolved Oxygen (mg/l) |
| Datasonde                      | 12:00 | No data were retrieved due to failure of internal battery |                      |                         |
| Datasonde                      | 13:00 | 30.42   | 8.9                  | 7.28                    |
| YSI 6920                       | 12:02 | 30.04   | 9.06                 | 6.41                    |
| Location: <i>Black Bayou</i>   |       |   | Date: <i>7/24/00</i> |                         |
| Probes                         | Time  | Water Temperature (°C)                                    | Salinity (ppt)       | Dissolved Oxygen (mg/l) |
| Datasonde                      | 13:00 | 29.28   | 2.90                 | 2.65                    |
| Datasonde                      | 15:00 | 30.54   | 2.60                 | 5.79                    |
| YSI 6920                       | 13:57 | 30.45   | 2.70                 | 6.36                    |

**Table 3.2 Comparison of reading from Datasonde and YSI 6920 probes (continued).**

| Location: <i>Johnson Bayou</i> |       |                        | Date: <b>8/25/00</b> |                         |
|--------------------------------|-------|------------------------|----------------------|-------------------------|
| Probes                         | Time  | Water Temperature (°C) | Salinity (ppt)       | Dissolved Oxygen (mg/l) |
| Datasonde                      | 12:00 | 28.64                  | 10.7                 | 1.31                    |
| Datasonde                      | 14:00 | 29.27                  | 12.20                | 6.81                    |
| YSI 6920                       | 13:08 | 29.39                  | 12.16                | 5.70                    |
| Location: <i>Black Bayou</i>   |       |                        | Date: <b>8/25/00</b> |                         |
| Probes                         | Time  | Water Temperature (°C) | Salinity (ppt)       | Dissolved Oxygen (mg/l) |
| Datasonde                      | 14:00 | 31.18                  | 11.00                | 2.23                    |
| Datasonde                      | 15:00 | 31.41                  | 12.40                | 5.57                    |
| YSI 6920                       | 14:51 | 31.54                  | 11.31                | 4.71                    |

**3.3** Three possible methods to estimate flow rates in or out of bayous were investigated by the principle investigator (PI), after consultation with the project manager. First, the PI tried to develop relationships between tidal elevation and flow rate based on flow measurements in 1996, which were provided by TWDB through previous project in the study area. The relationships are very complex and could not be developed with limited available data since unsteady tidal flow is quite different from steady open channel flow. The second method is to measure flow velocities at the center of the cross section passing through the tide station during the field trips. It was found that the flow meter used could not reliably measure them since flows in the bayous were often so slow. Results of flow measurements are documented in this section below. The third method is to estimate flow rates from the previous established rainfall and runoff relationship as discussed in the section 5.3

The first measurement at Johnson Bayou was invalid since the boat motor was still running. The first measurement at Black Bayou could not get velocity at 80% of the maximum depth since flow probe was not long enough. After we exchanged a longer flow probe plus experience in October of 1999, flow measurements were fine after November of 1999. Results were summarized in the following tables. The velocity meter did not function well during the field trips after June of 2000, so no flow velocities were measured in June, July and August of 2000 during the field trips.

**Table 3.3 Velocity Measurements in Johnson Bayou and Black Bayou.**

| Location                         | Johnson Bayou                  | Black Bayou                                     |
|----------------------------------|--------------------------------|---|
| Date (MM/DD/YY)                  | 10/26/99                       | 10/28/99  |
| Time (HH:MM)                     | 14:25                          | 14:15   |
| Maximum Depth $H_{max}$ (ft)     | 8.80                           | 12.00   |
| Velocity at 20% $H_{max}$ (ft/s) | 7.00                           | 0.70  |
| Velocity at 80% $H_{max}$ (ft/s) | 4.40                           | N/A   |
| Mean Velocity $V_{m28}$ (ft/s)   | 5.70                           | N/A   |
| Velocity at 60% $H_{max}$ (ft/s) | 5.50                           | 0.50  |
| Overall Mean Velocity (ft/s)     | 5.60                           | N/A   |
| Flow Direction                   | Into Bayou                     | Into Bayou                                      |
| Remark                           | Motor still running<br>INVALID | Probe cannot reach the 80%<br>maximum elevation |

| Location                         | Johnson Bayou | Black Bayou  |
|----------------------------------|---------------|--------------|
| Date (MM/DD/YY)                  | 11/16/99      | 11/18/99     |
| Time (HH:MM)                     | 15:10         | 13:00        |
| Maximum Depth $H_{max}$ (ft)     | 9.80          | 14.20        |
| Velocity at 20% $H_{max}$ (ft/s) | 0.60          | 0.85         |
| Velocity at 80% $H_{max}$ (ft/s) | 0.41          | 0.47         |
| Mean Velocity $V_{m28}$ (ft/s)   | 0.51          | 0.66         |
| Velocity at 60% $H_{max}$ (ft/s) | 0.55          | 0.66         |
| Overall Mean Velocity (ft/s)     | 0.53          | 0.66         |
| Flow Direction                   | Out of Bayou  | Out of Bayou |
| Remark                           |               |              |

**Table 3.3 Velocity Measurements in Johnson Bayou and Black Bayou (continued).**

| Location                         | Johnson Bayou   | Black Bayou     |
|----------------------------------|-----------------|-----------------|
| Date (MM/DD/YY)                  | <i>12/13/99</i> | <i>12/13/99</i> |
| Time (HH:MM)                     | 11:30           | 13:40           |
| Maximum Depth $H_{max}$ (ft)     | 9.00            | 12.00           |
| Velocity at 20% $H_{max}$ (ft/s) | 1.35            | 1.20            |
| Velocity at 80% $H_{max}$ (ft/s) | 0.80            | 0.60            |
| Mean Velocity $V_{m28}$ (ft/s)   | 1.08            | 0.90            |
| Velocity at 60% $H_{max}$ (ft/s) | 1.17            | 0.73            |
| Overall Mean Velocity (ft/s)     | 1.13            | 0.82            |
| Flow Direction                   |                 |                 |

| Location                         | Johnson Bayou   | Black Bayou     |
|----------------------------------|-----------------|-----------------|
| Date (MM/DD/YY)                  | <i>01/18/00</i> | <i>01/18/00</i> |
| Time (HH:MM)                     | 12:15           | 15:00           |
| Maximum Depth $H_{max}$ (ft)     | 9               | 12              |
| Velocity at 20% $H_{max}$ (ft/s) | 1.20            | 1.10            |
| Velocity at 80% $H_{max}$ (ft/s) | 0.50            | 0.50            |
| Mean Velocity $V_{m28}$ (ft/s)   | 0.85            | 0.80            |
| Velocity at 60% $H_{max}$ (ft/s) | 0.90            | 0.80            |
| Overall Mean Velocity (ft/s)     | 0.87            | 0.80            |
| Flow Direction                   | Into Bayou      | Out of Bayou    |
| Remarks                          |                 |                 |

| Location                         | Johnson Bayou  | Black Bayou    |
|----------------------------------|----------------|----------------|
| Date (MM/DD/YY)                  | <i>2/15/00</i> | <i>2/15/00</i> |
| Time (HH:MM)                     | 12:10          | 14:40          |
| Maximum Depth $H_{max}$ (ft)     | 9.20           | 12.5           |
| Velocity at 20% $H_{max}$ (ft/s) | 0.85           | 0.69           |
| Velocity at 80% $H_{max}$ (ft/s) | 0.52           | 0.31           |
| Mean Velocity $V_{m28}$ (ft/s)   | 0.685          | 0.50           |
| Velocity at 60% $H_{max}$ (ft/s) | 0.56           | 0.57           |
| Overall Mean Velocity (ft/s)     | 0.64           | 0.52           |
| Flow Direction                   | Out of Bayou   | Out of Bayou   |
| Remarks                          |                |                |

**Table 3.3 Velocity Measurements in Johnson Bayou and Black Bayou (continued).**

| Location                         | Johnson Bayou | Black Bayou  |
|----------------------------------|---------------|--------------|
| Date (MM/DD/YY)                  | 3/16/00       | 3/16/00      |
| Time (HH:MM)                     | 11:30         | 14:30        |
| Maximum Depth $H_{max}$ (ft)     | 12            | 15           |
| Velocity at 20% $H_{max}$ (ft/s) | 0.28          | 0.32         |
| Velocity at 80% $H_{max}$ (ft/s) | 0.46          | 0.40         |
| Mean Velocity $V_{m28}$ (ft/s)   | 0.37          | 0.36         |
| Velocity at 60% $H_{max}$ (ft/s) | 0.43          | 0.36         |
| Overall Mean Velocity (ft/s)     | 0.39          | 0.36         |
| Flow Direction                   | Out of Bayou  | Out of Bayou |
| Remarks                          |               |              |

| Location        | Johnson Bayou | Black Bayou  |
|-----------------|---------------|--------------|
| Date (MM/DD/YY) | 4/13/00       | 4/13/00      |
| Remarks         | Out of order  | Out of order |

| Location                         | Johnson Bayou | Black Bayou     |
|----------------------------------|---------------|-----------------|
| Date (MM/DD/YY)                  | 5/16/00       | 5/18/00         |
| Time (HH:MM)                     | 11:30         | 11:15           |
| Maximum Depth $H_{max}$ (ft)     | 10(4 at site) | 14(7.5 at site) |
| Velocity at 20% $H_{max}$ (ft/s) | 0.23          | 0.97            |
| Velocity at 80% $H_{max}$ (ft/s) | 0.40          | 1.09            |
| Mean Velocity $V_{m28}$ (ft/s)   | 0.32          | 1.03            |
| Velocity at 60% $H_{max}$ (ft/s) | 0.27          | 1.24            |
| Overall Mean Velocity (ft/s)     | 0.30          | 1.10            |
| Flow direction                   | Lake to Bayou | Lake to bayou   |
| Remarks                          |               |                 |

**Table 3.3 Velocity Measurements in Johnson Bayou and Black Bayou (continued).**

| Location                         | Johnson Bayou  | Black Bayou   |
|----------------------------------|----------------|---------------|
| Date (MM/DD/YY)                  | 7/3/00         | 6/29/00       |
| Time (HH:MM)                     | 11:24          | 11:30         |
| Maximum Depth $H_{max}$ (ft)     | 4.0 (max 10.5) | 6.0 (max 14)  |
| Velocity at 20% $H_{max}$ (ft/s) | N/A            | 0.52          |
| Velocity at 80% $H_{max}$ (ft/s) | N/A            | 0.45          |
| Mean Velocity $V_{m28}$ (ft/s)   | N/A            | 0.485         |
| Velocity at 60% $H_{max}$ (ft/s) | N/A            | 0.33          |
| Overall Mean Velocity (ft/s)     | N/A            | 0.43          |
| Flow direction                   | Lake to Bayou  | Lake to bayou |
| Remarks                          | Out of order   | Out of order  |

#### 4. Major Activities for Nutrients in Sabine Bayous

Water samples were collected at both bayous during each field trip from September of 1999 to August of 2000. Water samples collected were delivered to the Water Quality Laboratory of the Texas Sabine River Authority for analysis. Analytical results are summarized below. Some compounds were analyzed but readings were lower than the detection limits. During the last three months, most of the limits of quantitation have been changed by the Laboratory due to annual re-certification of equipment: TKN from 0.2 to 0.5 mg/l, ammonia from 0.05 to 0.001, nitrate/nitrite from 0.04 to 0.02, and total phosphorus from 0.010 to 0.040.

**Table 4.1 Analytical results of nutrient concentrations (mg/l) from water samples collected.**

| Location        | Johnson Bayou |       |       | Black bayou |       |       | Limit Of Quantitation |            |
|-----------------|---------------|-------|-------|-------------|-------|-------|-----------------------|------------|
|                 | Date          | 9/28  | 10/26 | 11/16       | 9/28  | 10/28 |                       | 11/18      |
| TKN             |               | 0.330 | 0.810 | 0.360       | 0.380 | ND    | 0.280                 | 0.200 mg/l |
| Ammonia N       |               | ND    | 0.058 | ND          | ND    | ND    | ND                    | 0.050 mg/l |
| TOC             |               | 2     | 8     | 6           | 2     | 2     | 5                     | 1 mg/l     |
| Nitrate/Nitrite |               | 0.040 | 0.068 | ND          | 0.040 | 0.095 | 0.041                 | 0.030 mg/l |
| Phosphorus      |               | 0.033 | 0.086 | 0.031       | 0.049 | 0.068 | 0.035                 | 0.010 mg/l |

| Location        | Johnson Bayou |          |         | Black bayou |          |         | Limit Of Quantitation |            |
|-----------------|---------------|----------|---------|-------------|----------|---------|-----------------------|------------|
|                 | Date          | 12/13/99 | 1/18/00 | 2/15/00     | 12/13/99 | 1/18/00 |                       | 2/15/00    |
| TKN             |               | 0.710    | 0.460   | 0.820       | 0.730    | 0.770   | 0.490                 | 0.200 mg/l |
| Ammonia N       |               | ND       | N/A     | N/A         | 0.05     | N/A     | N/A                   | 0.050 mg/l |
| TOC             |               | 8        | <1      | <1          | 9        | <1      | <1                    | 1 mg/l     |
| Nitrate/Nitrite |               | 0.040    | ND      | ND          | 0.080    | ND      | ND                    | 0.030 mg/l |
| Phosphorus      |               | 0.046    | 0.056   | ND          | ND       | ND      | ND                    | 0.010 mg/l |

**Table 4.1 Analytical results of nutrient concentrations (mg/l) from water samples collected (continued).**

| Location        | Johnson Bayou |         |         | Black bayou |         |         | Limit Of Quantitation |
|-----------------|---------------|---------|---------|-------------|---------|---------|-----------------------|
| Date            | 3/16/00       | 4/13/00 | 5/16/00 | 3/16/00     | 4/13/00 | 5/18/00 |                       |
| TKN             | <0.5          | 0.58    | 0.72    | <0.5        | 0.60    | 0.62    | 0.500 mg/l            |
| Ammonia N       | <0.001        | N/A     | 0.871   | <0.001      | N/A     | 2.03    | 0.001 mg/l            |
| TOC             | <1            | <1      | <1      | <1          | <1      | <1      | 1 mg/l                |
| Nitrate/Nitrite | 0.05          | 1.5     | 2.0     | 0.07        | 1.4     | 1.3     | 0.02 mg/l             |
| Phosphorus      | <0.04         | 0.13    | 0.2     | <0.04       | 0.04    | 0.2     | 0.030 mg/l            |

| Location        | Johnson Bayou |         |         | Black bayou |         |         | Limit Of Quantitation |
|-----------------|---------------|---------|---------|-------------|---------|---------|-----------------------|
| Date            | 7/03/00       | 7/24/00 | 8/25/00 | 6/29/00     | 7/24/00 | 8/25/00 |                       |
| TKN             | 0.60          | <0.50   | <0.5    | 0.78        | <0.50   | <0.5    | 0.500 mg/l            |
| Ammonia N       | 0.395         | 1.97    | <0.001  | 0.955       | <0.001  | 0.905   | 0.001 mg/l            |
| TOC             | <1            | 10      | 5       | <1          | 8       | <1      | 1 mg/l                |
| Nitrate/Nitrite | 0.27          | 0.41    | 0.39    | <0.02       | 0.73    | 0.31    | 0.02 mg/l             |
| Phosphorus      | 0.110         | <0.10   | 0.050   | 0.040       | <0.10   | 0.050   | 0.040 mg/l            |

## 5. Nutrient Flux Computation

### 5.1 Introduction

This study is to provide data on movement of saltwater and nutrients moving to Sabine Lake from the marsh lands on the lake's east side. Nutrients into Johnson and Black bayous of Sabine Lake do not come from individual point sources, and do come from nonpoint sources distributed out in the watersheds. Therefore nutrient inputs are closely related to rainfall events which runoff washes nutrient from marshlands into bayous. Fig. 5.1 shows a schematic diagram for typical response curves for hydrograph, pollutograph (concentration changes with time), loading rate and loadograph.

In order to more precisely estimate nutrient loading from rainfall storms, we need a record of flow rate and nutrient concentration during a typical storm in the studying region, and then determine the event mean concentration (EMC).

$$EMC = \bar{C} = \frac{M}{V} = \frac{\sum_{i=1}^n V_i C_i}{\sum_{i=1}^n V_i} \quad (5.1)$$

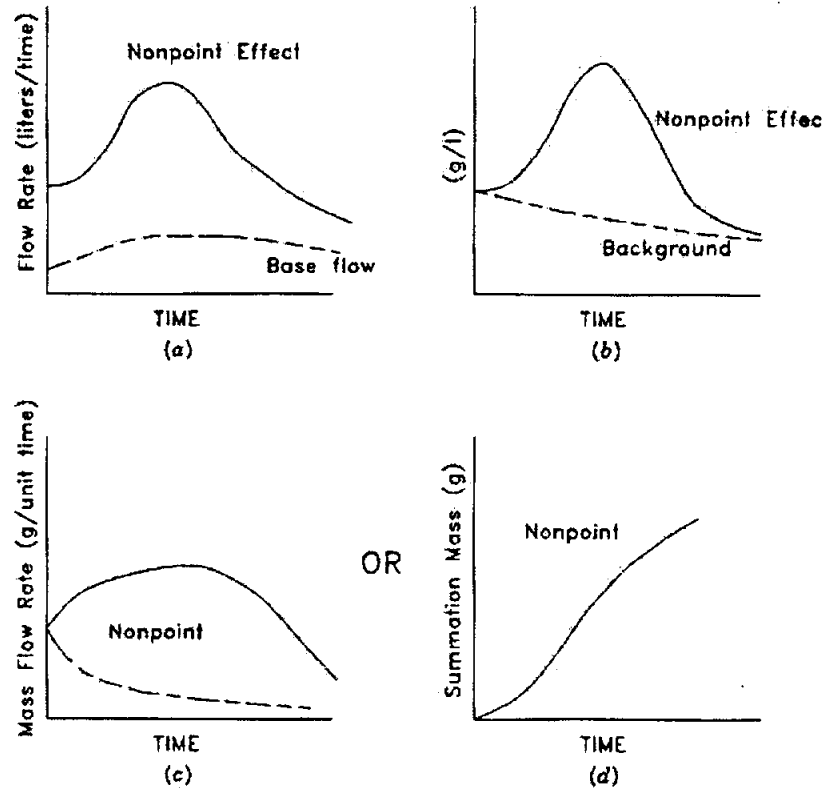


Fig. 5.1 Typical response curves: (a) hydrograph; (b) pollutograph (concentration changes with time); (c) loading rate with time; and (d) loadograph (cumulative mass). (from Wanielista and Yousef, 1992)

where  $M$  is the loading per event/storm, mg;  $V$  is the total runoff volume per event, L;  $C_i$  is the nutrient concentration at time  $i$ , and  $V_i$  is the runoff volume proportional to flow rate at time  $i$ . The arithmetic mean of concentration may not be the EMC. One single measurement of pollutant concentration during rainfall storm may not be the EMC either.

After EMC is determined from a typical storm, monthly or annual nutrient loading can be estimated from the equation 5.2.

$$M_{ik} = V_k EMC_{ik} \quad \text{or} \quad M_i = \sum_{k=1}^{12} V_k EMC_{ik} \quad (5.2)$$

$M_i$  is the annual material loading, e.g. in kg or lb, of nutrient  $i$  (e.g., total phosphorus, ammonia nitrogen),  $M_{ik}$  and  $V_k$  are monthly material loading and runoff volume during the month  $k$ , respectively.

In this study, the difficult we had is that there are **no direct measurements** on flow, and only one measurement per month on nutrient concentrations. An effort was made to measure flow velocities in both bayous at the time to collect water samples, as discussed in the section 3.3. Since the flow in bayous were typically very slow during the last water-year (a very dry year from



September 1, 1999 to August 31, 2000), the flow measurement did not come out what we expected the accuracy for estimating the flow rate from or into the bayous. Estimation of flow (runoff) and average nutrient concentrations will be discussed in the following sections.

### *5.2 Estimation of Nutrient Concentrations*

Five nutrient parameters analyzed from water samples are: (1) Total Kjeldahl nitrogen, TKN; (2) Nitrate plus nitrite,  $\text{NO}_2+\text{NO}_3$ ; (3) Ammonium,  $\text{NH}_4$ ; (4) Total phosphorus, TP; and (5) Total organic carbon, TOC. Table 5.1 summarizes the five water quality parameters measured from water samples collected during the study period (one set sample per month). Water samples were analyzed by the Water Quality Laboratory of the Sabine River Authority of Texas and the Seven Trent Laboratory at Houston with necessary EPA quality control.

There are many cases that nutrient concentrations (e.g.  $\text{NH}_4$ ) were lower than the detection limits (DL) given by the Laboratories. Lower concentrations were associated with water samples collected after a relative long dry period (e.g. days or weeks). For example, the field trip in April of 2000 was made within 24 hours after the southeast had a heavy rainfall, and nutrient concentrations, especially nitrate/nitrite and total phosphorus, are significantly higher than values measured in any previous months. Low nutrient concentrations during dry periods indicate that nutrients do flow from Sabine Lake through bayous into marshlands, instead of washing nutrients from marshlands into Sabine Lake by runoff.

TKN varies from 0.3 to 0.8 mg/l, and is generally less dependent on rainfall events. High concentrations of TP and  $\text{NO}_2/\text{NO}_3$  are strongly associated with heavy rainfall events. Ammonia concentrations were typically lower than the detection limit (0.001 mg/l) at both bayous during the study period except May and June of 2000. Obviously (see Table 5.1), there are no multiple records of flow and nutrient concentrations available during a rainfall storm, therefore EMC can not be determined by the standard method. EMCs for five nutrients were estimated as **average** of the available data above DLs in Table 5.1, and given in Table 5.2. These average nutrient concentrations may not accurately represent the event mean concentration of nutrients. Average concentrations associated with rainfall events were determined when concentrations lower than their detection limits were set to be zero (Gleit, 1985) and were not considered in computing averages. It is assumed that those low concentrations were not related to rainfall events.

Table 5.1 Nutrient concentrations determined from water samples collected in Johnson and Black Bayous.

| Water Quality Results |         |      |        |     |         |       | Detection Limits (DL) |       |      |         |      |
|-----------------------|---------|------|--------|-----|---------|-------|-----------------------|-------|------|---------|------|
| DATE                  | Bayou   | TKN  | NH4    | TOC | NO2/NO3 | TP    | TKN                   | NH4   | TOC  | NO2/NO3 | TP   |
| 28-Sep-99             | Johnson | 0.33 | <0.05  | 2   | 0.040   | 0.033 | 0.2                   | 0.05  | 1.00 | 0.030   | 0.01 |
| 26-Oct-99             | Johnson | 0.81 | 0.058  | 8   | 0.068   | 0.086 | 0.2                   | 0.05  | 1.00 | 0.030   | 0.01 |
| 18-Nov-99             | Johnson | 0.36 | <0.05  | 6   | <0.03   | 0.031 | 0.2                   | 0.05  | 1.00 | 0.030   | 0.01 |
| 13-Dec-99             | Johnson | 0.71 | <0.05  | 8   | 0.040   | 0.046 | 0.2                   | 0.05  | 1.00 | 0.030   | 0.01 |
| 18-Jan-00             | Johnson | 0.46 | N/A    | <1  | <0.03   | 0.056 | 0.2                   | 0.05  | 1.00 | 0.030   | 0.01 |
| 15-Feb-00             | Johnson | 0.82 | N/A    | <1  | <0.03   | <0.01 | 0.2                   | 0.05  | 1.00 | 0.030   | 0.01 |
| 16-Mar-00             | Johnson | <0.5 | <0.001 | <1  | 0.050   | <0.03 | 0.5                   | 0.001 | 1.00 | 0.020   | 0.03 |
| 13-Apr-00             | Johnson | 0.58 | N/A    | <1  | 1.500   | 0.130 | 0.5                   | 0.001 | 1.00 | 0.020   | 0.03 |
| 16-May-00             | Johnson | 0.72 | 0.871  | <1  | 2.000   | 0.200 | 0.5                   | 0.001 | 1.00 | 0.020   | 0.03 |
| 05-Jul-00             | Johnson | 0.60 | 0.395  | <1  | 0.270   | 0.110 | 0.5                   | 0.001 | 1.00 | 0.020   | 0.04 |
| 24-Jul-00             | Johnson | <0.5 | 1.970  | 10  | 0.410   | <0.10 | 0.5                   | 0.001 | 1.00 | 0.020   | 0.10 |
| 28-Aug-00             | Johnson | <0.5 | <0.001 | 5   | 0.390   | 0.050 | 0.5                   | 0.001 | 1.00 | 0.020   | 0.04 |
| DATE                  | Bayou   | TKN  | NH4    | TOC | NO2/NO3 | TP    | TKN                   | NH4   | TOC  | NO2/NO3 | TP   |
| 28-Sep-99             | Black   | 0.38 | <0.05  | 2   | 0.040   | 0.049 | 0.2                   | 0.05  | 1.00 | 0.030   | 0.01 |
| 28-Oct-99             | Black   | <0.2 | <0.05  | 2   | 0.095   | 0.068 | 0.2                   | 0.05  | 1.00 | 0.030   | 0.01 |
| 18-Nov-99             | Black   | 0.28 | <0.05  | 5   | 0.041   | 0.035 | 0.2                   | 0.05  | 1.00 | 0.030   | 0.01 |
| 13-Dec-99             | Black   | 0.73 | 0.050  | 9   | 0.080   | <0.01 | 0.2                   | 0.05  | 1.00 | 0.030   | 0.01 |
| 18-Jan-00             | Black   | 0.77 | N/A    | <1  | <0.03   | <0.01 | 0.2                   | 0.05  | 1.00 | 0.030   | 0.01 |
| 15-Feb-00             | Black   | 0.49 | N/A    | <1  | <0.03   | <0.01 | 0.2                   | 0.05  | 1.00 | 0.030   | 0.01 |
| 16-Mar-00             | Black   | <0.5 | <0.001 | <1  | 0.070   | <0.03 | 0.5                   | 0.001 | 1.00 | 0.020   | 0.03 |
| 13-Apr-00             | Black   | 0.60 | N/A    | <1  | 1.400   | 0.040 | 0.5                   | 0.001 | 1.00 | 0.020   | 0.03 |
| 18-May-00             | Black   | 0.62 | 2.030  | <1  | 1.300   | 0.200 | 0.5                   | 0.001 | 1.00 | 0.020   | 0.03 |
| 29-Jun-00             | Black   | 0.78 | 0.955  | <1  | <0.02   | 0.040 | 0.5                   | 0.001 | 1.00 | 0.020   | 0.04 |
| 24-Jul-00             | Black   | <0.5 | <0.001 | 8   | 0.730   | <0.10 | 0.5                   | 0.001 | 1.00 | 0.020   | 0.10 |
| 28-Aug-00             | Black   | <0.5 | 0.905  | <1  | 0.310   | 0.050 | 0.5                   | 0.001 | 1.00 | 0.020   | 0.04 |

Note: DLs were changed due to switching from Houston's laboratory to SRA's lab.

N/A - Samples were miss-handled by the laboratory technician

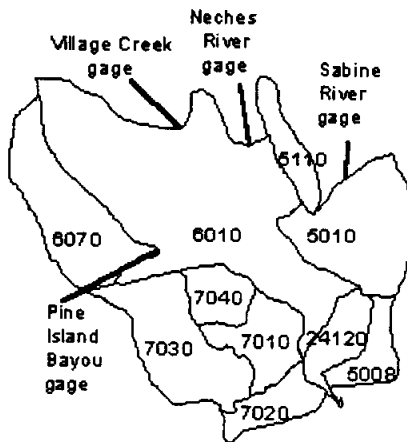
Table 5.2 Estimated average nutrient concentrations in mg/l.

| <i>JOHNSON BAYOU</i> |           | <i>BLACK BAYOU</i> |           |
|----------------------|-----------|--------------------|-----------|
| TKN                  | 0.60 (9)  | TKN                | 0.58 (8)  |
| NH4                  | 0.824 (4) | NH4                | 0.985 (4) |
| TOC                  | 6.50 (6)  | TOC                | 5.20 (5)  |
| NO2/NO3              | 0.530 (9) | NO2/NO3            | 0.452 (9) |
| TP                   | 0.082 (9) | TP                 | 0.069 (7) |

Note: Number within parentheses is the number of data used to derive the average concentrations.

### 5.3 Estimation of Runoff from Bayous to Sabine Lake

The monthly or annual runoff for the 1999-2000 period was based on relationships developed from TWDB 1987-1996 data. Daily surface runoff flow data were provided by TWDB. Basically, total flow from drainage basin runoff is found by summing flows originating in both gaged and ungaged watersheds. Gaged flows are obtained from USGS streamflow records. Ungaged runoff is computed runoff, using a TWDB's rainfall-runoff simulation model, based on precipitation over the watershed. Watersheds used in TWDB's rainfall-runoff simulation model are given below, and Sabine Lake is the watershed 24120.



The **Black Bayou** watershed was defined as 0.25 of the 05010 watershed area. The rest of 05010 was summed with Sabine River. The watershed 05008 was split 50:50 between three bayous and **Johnson bayou**.

In order to estimate runoff volume from Johnson and Black Bayous, rainfall data from September of 1999 to August of 2000 were obtained from the Southern Regional Climate Center at the Louisiana State University. Table 5.3 gives monthly and annual cumulative rainfall in inches. Cumulative rainfall for the last water year was very low (**38.19** in). It is difficult to conclude that the monthly rainfall distribution for the last year is the same or similar to other pervious years (see Figures 5.2 to 5.4). Therefore two methods were developed to estimate monthly or annual runoff volume for the last water year.

**Method 1:** Based on the annual cumulative rainfall, 1995 to 1996 water year had the lowest annual rainfall (48.25 in) from 1987 to 1996 period, which we have runoff prediction from TWDB rainfall-runoff model. Surface runoff for 1999 to 2000 water year was therefore estimated by proportion from the runoff of 1995 to 1996 water year (Table 5.4).

**Table 5.3a. 1987-2000 MONTHLY & YEARLY CUMULATIVE RAINFALL (inches)**

| MONTH        | 1987         | 1988         | 1989         | 1990         | 1991         | 1992         | 1993         | 1994         | 1995         | 1996         | 1997         | 1998         | 1999         | 2000 |
|--------------|--------------|--------------|--------------|--------------|--------------|--------------|--------------|--------------|--------------|--------------|--------------|--------------|--------------|------|
| Jan          | 7.76         | 3.23         | 6.76         | 8.78         | 14.92        | 11.14        | 10.04        | 7.09         | 4.01         | 2.45         | 4.90         | 8.84         | 3.09         | 1.68 |
| Feb          | 7.68         | 5.05         | 0.17         | 7.80         | 4.69         | 6.77         | 4.09         | 1.50         | 2.09         | 1.28         | 5.73         | 5.03         | 1.13         | 0.72 |
| Mar          | 0.94         | 5.54         | 3.40         | 6.54         | 2.40         | 3.82         | 5.51         | 3.94         | 5.59         | 0.45         | 4.39         | 5.19         | 3.44         | 2.74 |
| Apr          | 0.26         | 2.64         | 2.75         | 4.25         | 6.81         | 5.87         | 6.46         | 4.25         | 4.21         | 2.08         | 4.92         | 1.95         | 0.74         | 6.20 |
| May          | 4.44         | 0.61         | 12.69        | 8.66         | 13.19        | 1.42         | 4.65         | 9.98         | 4.61         | 1.04         | 2.36         | 0.08         | 2.98         | 6.29 |
| Jun          | 12.31        | 4.63         | 18.90        | 4.21         | 7.28         | 10.67        | 9.53         | 8.54         | 9.21         | 10.30        | 3.60         | 4.50         | 10.00        | 4.88 |
| Jul          | 3.39         | 3.84         | 7.74         | 6.38         | 3.07         | 5.39         | 5.47         | 6.18         | 6.66         | 2.22         | 7.67         | 1.56         | 2.45         | 1.27 |
| Aug          | 3.86         | 5.54         | 5.03         | 1.65         | 3.07         | 2.24         | 6.60         | 4.77         | 4.61         | 6.34         | 2.01         | 6.70         | 0.00         | 2.02 |
| Sep          | 11.49        | 10.32        | 1.20         | 5.31         | 7.21         | 2.09         | 2.44         | 5.35         | 0.67         | 10.80        | 5.43         | 13.20        | 3.25         |      |
| Oct          | 0.27         | 1.70         | 1.17         | 4.57         | 3.66         | 2.91         | 6.06         | 12.16        | 5.51         | 4.43         | 1.95         | 5.34         | 3.88         |      |
| Nov          | 6.74         | 1.12         | 3.14         | 5.55         | 3.90         | 7.09         | 5.51         | 0.51         | 4.80         | 4.82         | 2.85         | 2.92         | 1.23         |      |
| Dec          | 6.12         | 5.80         | 3.14         | 3.86         | 11.54        | 6.30         | 1.85         | 6.85         | 11.10        | 3.26         | 6.62         | 2.79         | 4.03         |      |
| <b>TOTAL</b> | <b>65.26</b> | <b>50.02</b> | <b>66.09</b> | <b>67.57</b> | <b>81.73</b> | <b>65.70</b> | <b>68.21</b> | <b>71.12</b> | <b>63.07</b> | <b>49.47</b> | <b>52.43</b> | <b>58.10</b> | <b>36.22</b> |      |

**Table 5.3b. MONTHLY RAINFALL (inches) IN WATER YEAR (SEPTEMBER TO AUGUST)**

| MONTH        | 87-88        | 88-89        | 89-90        | 90-91        | 91-92        | 92-93        | 93-94        | 94-95        | 95-96        | 96-97        | 97-98        | 98-99        | 99-00        |
|--------------|--------------|--------------|--------------|--------------|--------------|--------------|--------------|--------------|--------------|--------------|--------------|--------------|--------------|
| Sep          | 11.49        | 10.32        | 1.20         | 5.31         | 7.21         | 2.09         | 2.44         | 5.35         | 0.67         | 10.80        | 5.43         | 13.20        | 3.25         |
| Oct          | 0.27         | 1.70         | 1.17         | 4.57         | 3.66         | 2.91         | 6.06         | 12.16        | 5.51         | 4.43         | 1.95         | 5.34         | 3.88         |
| Nov          | 6.74         | 1.12         | 3.14         | 5.55         | 3.90         | 7.09         | 5.51         | 0.51         | 4.80         | 4.82         | 2.85         | 2.92         | 1.23         |
| Dec          | 6.12         | 5.80         | 3.14         | 3.86         | 11.54        | 6.30         | 1.85         | 6.85         | 11.10        | 3.26         | 6.62         | 2.79         | 4.03         |
| Jan          | 3.23         | 6.76         | 8.78         | 14.92        | 11.14        | 10.04        | 7.09         | 4.01         | 2.45         | 4.90         | 8.84         | 3.09         | 1.68         |
| Feb          | 5.05         | 0.17         | 7.80         | 4.69         | 6.77         | 4.09         | 1.50         | 2.09         | 1.28         | 5.73         | 5.03         | 1.13         | 0.72         |
| Mar          | 5.54         | 3.40         | 6.54         | 2.40         | 3.82         | 5.51         | 3.94         | 5.59         | 0.45         | 4.39         | 5.19         | 3.44         | 2.74         |
| Apr          | 2.64         | 2.75         | 4.25         | 6.81         | 5.87         | 6.46         | 4.25         | 4.21         | 2.08         | 4.92         | 1.95         | 0.74         | 6.20         |
| May          | 0.61         | 12.69        | 8.66         | 13.19        | 1.42         | 4.65         | 9.98         | 4.61         | 1.04         | 2.36         | 0.08         | 2.98         | 6.29         |
| Jun          | 4.63         | 18.90        | 4.21         | 7.28         | 10.67        | 9.53         | 8.54         | 9.21         | 10.30        | 3.60         | 4.50         | 10.00        | 4.88         |
| Jul          | 3.84         | 7.74         | 6.38         | 3.07         | 5.39         | 5.47         | 6.18         | 6.66         | 2.22         | 7.67         | 1.56         | 2.45         | 1.27         |
| Aug          | 5.54         | 5.03         | 1.65         | 3.07         | 2.24         | 6.60         | 4.77         | 4.61         | 6.34         | 2.01         | 6.70         | 0.00         | 2.02         |
| <b>TOTAL</b> | <b>55.70</b> | <b>76.38</b> | <b>56.93</b> | <b>74.72</b> | <b>73.62</b> | <b>70.73</b> | <b>62.11</b> | <b>65.86</b> | <b>48.25</b> | <b>58.89</b> | <b>50.70</b> | <b>48.08</b> | <b>38.19</b> |

Fig. 5.2 MONTHLY RAINFALL FOR 90-91, 91-92, 92-93 WATER YEARS

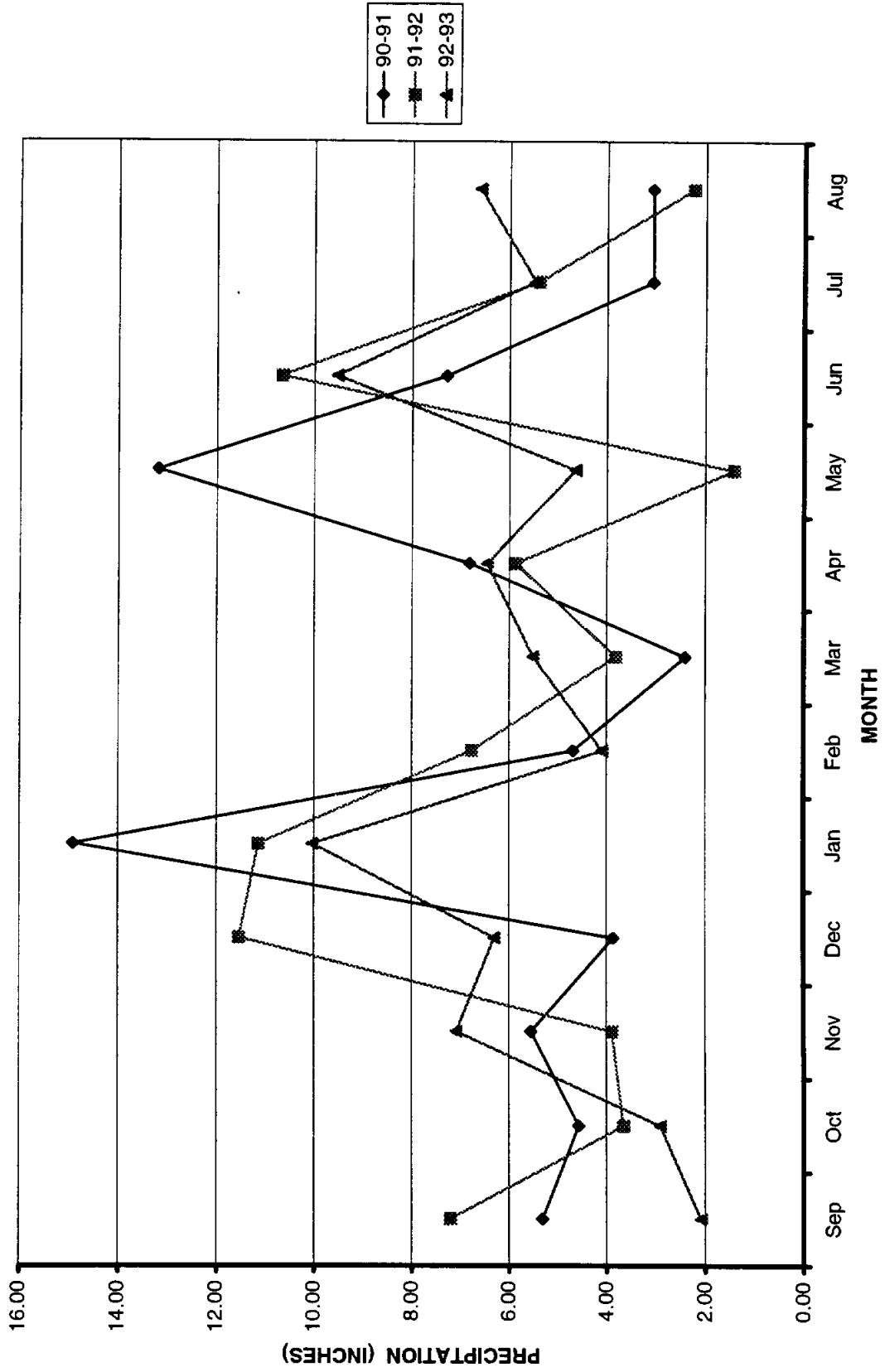


Fig. 5.3 MONTHLY RAINFALL FOR 93-94,94-95,952-96 WATER YEARS

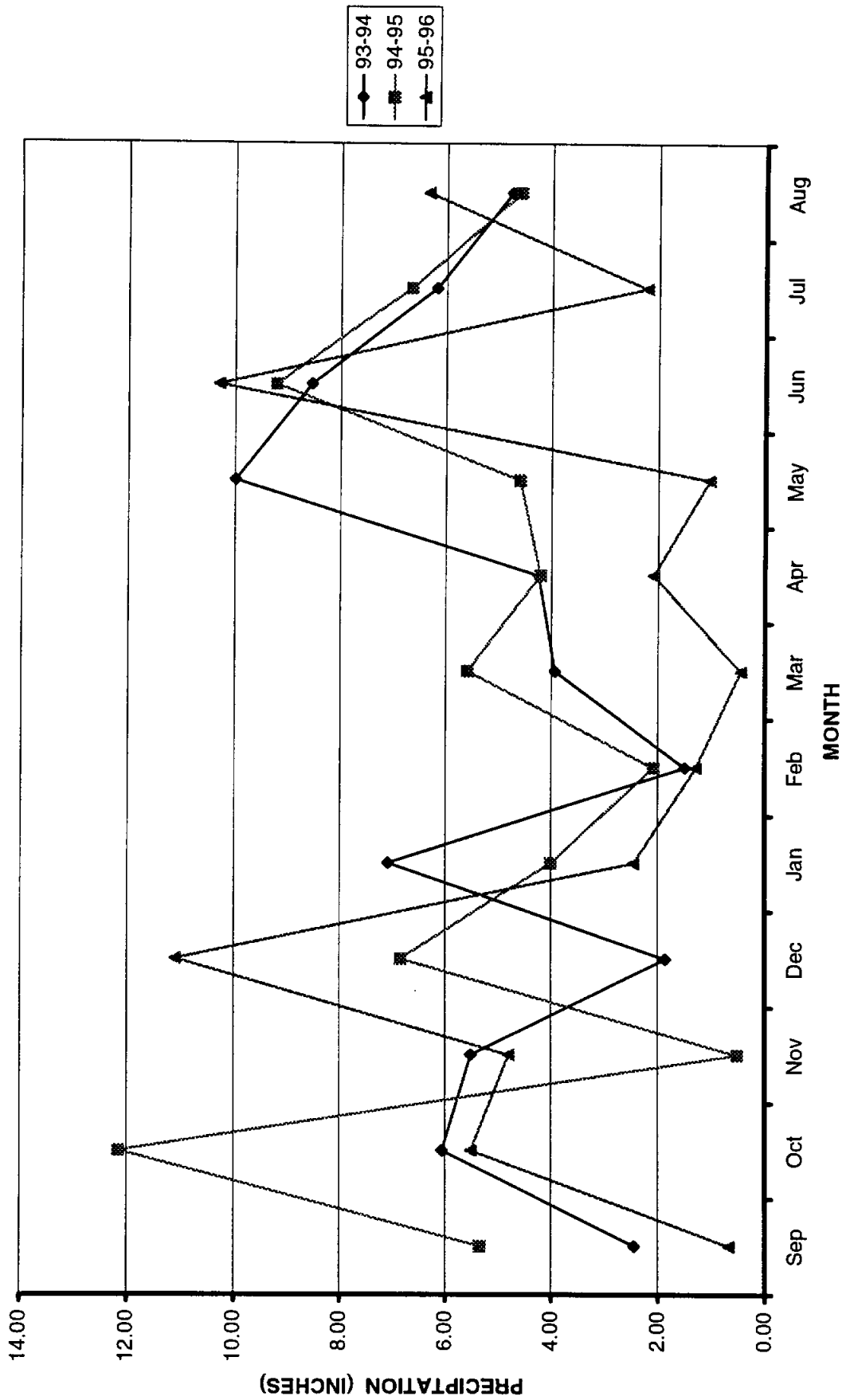



Fig. 5.4 MONTHLY RAINFALL FOR 96-97,97-98,98-99 WATER YEARS



**Table 5.4 Monthly rainfall and flows in Johnson and Black Bayous for 1995 to 1996 water year.**

| Year         | Month     | Rainfall (in) | Flow at Johnson Bayou (cfs) | Flow at Black Bayou (cfs) |
|--------------|-----------|---------------|-----------------------------|---------------------------|
| 1995         | September | 0.67          | 327                         | 1723                      |
| 1995         | October   | 5.51          | 14641                       | 40699                     |
| 1995         | November  | 4.80          | 11479                       | 27109                     |
| 1995         | December  | 11.10         | 26369                       | 91055                     |
| 1996         | January   | 2.45          | 4663                        | 40630                     |
| 1996         | February  | 1.28          | 469                         | 5109                      |
| 1996         | March     | 0.45          | 384                         | 1979                      |
| 1996         | April     | 2.08          | 631                         | 3230                      |
| 1996         | May       | 1.04          | 97                          | 259                       |
| 1996         | June      | 10.30         | 3244                        | 9845                      |
| 1996         | July      | 2.22          | 707                         | 23137                     |
| 1996         | August    | 6.34          | 2496                        | 45707                     |
| Annual/Total |           | 48.24         | 65507                       | 290482                    |

Estimated total (annual) daily flows in Johnson Bayou and Black Bayou in 1999 and 2000 water year are:

$$\text{Johnson Bayou } V_{99-20} = V_{95-96} \frac{\text{Rain}_{99-20}}{\text{Rain}_{95-96}} = 65507 * \frac{38.19}{48.24} = 51860 \text{ cfs}$$

$$\text{Black Bayou } V_{99-20} = V_{95-96} \frac{\text{Rain}_{99-20}}{\text{Rain}_{95-96}} = 290482 * \frac{38.19}{48.24} = 229965 \text{ cfs}$$

**Method 2:** Some additional efforts were made to match the monthly rainfall in 1999 – 2000 water-year to the monthly rainfall in previous years (1987 to 1996). For example, from Table 5.3, one can identify that the following months: January of 1988, March of 1989, November of 1989, December of 1996, and December of 1996, had the monthly rainfall very close to the monthly rainfall for September of 1999 (3.25 in). Their daily rainfalls and associated daily flows (runoff) in Johnson Bayou were therefore summarized in Table 5.5 (same as Table A.1). The flow in Johnson Bayou during September of 1999 was not simply estimated as the average of the flows from all those months with the same or similar rainfalls. Technical justification (basic rainfall-runoff response concepts) was made to decide which month of rainfall and runoff data will be used. For example, runoff for January of 1988 was too large (7435 cfs) since rainfalls in November and December of 1987 were very large and made soils in the watershed to be completely saturated, while rainfalls before September of 1999 was not a lot. For November of 1989, 0.9 inches rainfall did not cause any increase of surface flow or runoff, which seems impossible. Finally only flows for March of 1989, December 1989 and December of 1996 were used to take average as estimated flow for September of 1999. The similar process was repeated for other months and for Black Bayou. Results of the analysis were documented in the appendix (Tables A.1 to A.24), and summarized below.



**Table 5.5 ESTIMATED FLOW IN JOHNSON BAYOU FROM FLOWS AND RAINFALLS IN OTHER MONTHS  
SEPTEMBER, 1999**

| SEPT. 1999<br>DATE | RAINFALL OF<br>SEPT. 1999 |  | JOHNSON<br>FLOW |             | JAN. 1988   |             | MAR. 1989  |             | NOV. 1989   |            | DEC. 1989   |            | DEC. 1996   |             |
|--------------------|---------------------------|--|-----------------|-------------|-------------|-------------|------------|-------------|-------------|------------|-------------|------------|-------------|-------------|
|                    |                           |  | FLOW            |             | RAINFALL    | FLOW        | RAINFALL   | FLOW        | RAINFALL    | FLOW       | RAINFALL    | FLOW       | RAINFALL    | FLOW        |
| 1                  | 0.09                      |  |                 | 15          | 0.5         | 15          | 0.03       | 4           | 0.96        | 252        | 0           | 3          | 0           | 8           |
| 2                  | 0.02                      |  |                 | 13          | 0           | 13          | 0.74       | 8           | 0           | 355        | 0           | 2          | 0           | 7           |
| 3                  | 0                         |  |                 | 12          | 0           | 12          | 0          | 16          | 0           | 98         | 0           | 2          | 0           | 7           |
| 4                  | 0                         |  |                 | 11          | 0           | 11          | 0.05       | 16          | 0.01        | 28         | 0           | 2          | 0.2         | 7           |
| 5                  | 0.93                      |  |                 | 11          | 0           | 11          | 0          | 8           | 0           | 9          | 0           | 2          | 0.11        | 19          |
| 6                  | 0                         |  |                 | 1631        | 0.45        | 1631        | 0          | 5           | 0           | 6          | 0.95        | 212        | 0           | 29          |
| 7                  | 0                         |  |                 | 2874        | 0.95        | 2874        | 0          | 4           | 0           | 5          | 1.72        | 389        | 0           | 13          |
| 8                  | 0                         |  |                 | 802         | 0           | 802         | 0          | 4           | 0           | 5          | 0.05        | 130        | 0           | 8           |
| 9                  | 0                         |  |                 | 202         | 0           | 202         | 0          | 4           | 0           | 5          | 0           | 35         | 0           | 7           |
| 10                 | 0                         |  |                 | 47          | 0           | 47          | 0          | 4           | 0           | 5          | 0           | 10         | 0           | 6           |
| 11                 | 0                         |  |                 | 17          | 0           | 17          | 0          | 4           | 0           | 4          | 0           | 5          | 0           | 6           |
| 12                 | 0                         |  |                 | 72          | 0.28        | 72          | 0          | 4           | 0           | 4          | 0           | 4          | 0           | 6           |
| 13                 | 0.63                      |  |                 | 118         | 0.02        | 118         | 0          | 3           | 0           | 4          | 0           | 4          | 0           | 6           |
| 14                 | 0                         |  |                 | 39          | 0           | 39          | 0          | 3           | 0.03        | 4          | 0           | 3          | 0           | 6           |
| 15                 | 0                         |  |                 | 17          | 0           | 17          | 0          | 3           | 0.27        | 6          | 0           | 3          | 1.67        | 5           |
| 16                 | 0                         |  |                 | 395         | 0.92        | 395         | 0          | 3           | 0           | 8          | 0           | 3          | 0.36        | 601         |
| 17                 | 0                         |  |                 | 694         | 0           | 694         | 0          | 3           | 0           | 5          | 0           | 3          | 0           | 1066        |
| 18                 | 0                         |  |                 | 206         | 0           | 206         | 0          | 3           | 0.23        | 4          | 0.07        | 3          | 0           | 310         |
| 19                 | 0                         |  |                 | 58          | 0.11        | 58          | 0          | 3           | 0.59        | 4          | 0.06        | 3          | 0           | 81          |
| 20                 | 0                         |  |                 | 19          | 0           | 19          | 0.12       | 3           | 0           | 4          | 0           | 3          | 0           | 21          |
| 21                 | 0                         |  |                 | 11          | 0           | 11          | 1.69       | 37          | 0           | 3          | 0           | 3          | 0           | 10          |
| 22                 | 0                         |  |                 | 10          | 0           | 10          | 0.27       | 63          | 0.9         | 3          | 0           | 3          | 0.01        | 7           |
| 23                 | 0                         |  |                 | 9           | 0           | 9           | 0          | 735         | 0           | 3          | 0           | 3          | 0           | 7           |
| 24                 | 0                         |  |                 | 9           | 0           | 9           | 0          | 1267        | 0           | 3          | 0           | 3          | 0.04        | 9           |
| 25                 | 0                         |  |                 | 9           | 0           | 9           | 0          | 342         | 0           | 3          | 0           | 2          | 0           | 10          |
| 26                 | 0                         |  |                 | 8           | 0           | 8           | 0          | 86          | 0.05        | 3          | 0           | 2          | 0.07        | 7           |
| 27                 | 0                         |  |                 | 8           | 0           | 8           | 0          | 21          | 0           | 3          | 0           | 2          | 0.01        | 7           |
| 28                 | 0.68                      |  |                 | 8           | 0           | 8           | 0          | 8           | 0.1         | 3          | 0.2         | 2          | 0           | 7           |
| 29                 | 0.9                       |  |                 |             | 0           |             | 0.5        | 131         | 0           | 3          | 0           | 2          | 0.21        | 6           |
| 30                 | 0                         |  |                 | 7           | 0           | 7           | 0          | 227         | 0           | 3          | 0           | 2          | 0.05        | 6           |
| 31                 |                           |  |                 | 103         | 0           | 103         | 0          | 65          | 0           | 3          | 0.09        | 2          | 0.53        | 7           |
| <b>TOTAL</b>       | <b>3.25</b>               |  | <b>2135</b>     | <b>7435</b> | <b>3.23</b> | <b>7435</b> | <b>3.4</b> | <b>3087</b> | <b>3.14</b> | <b>845</b> | <b>3.14</b> | <b>847</b> | <b>3.26</b> | <b>2302</b> |

**NOTE:** The flow of January 1988 was too large since rainfalls in November and December of 1987 were very large. It could be impossible that 0.9 inches rainfall on NOV 22 1989 did not cause any flow.

So that the average flow of MAR. 1989, DEC. 1989, and DEC. 1996 is the estimated flow for SEPT. 1999.

Table 5.6 Estimated daily flows for Johnson and Black Bayou by the Method 2.

| <b>Johnson Bayou</b>   |            | <b>Black Bayou</b> |            |
|------------------------|------------|--------------------|------------|
| Month, year            | Flow (cfs) | Month, year        | Flow (cfs) |
| September, 1999        | 2135       | September, 1999    | 19862      |
| October, 1999          | 3494       | October, 1999      | 17388      |
| November, 1999         | 469        | November, 1999     | 5109       |
| December, 1999         | 3494       | December, 1999     | 17388      |
| January, 2000          | 819        | January, 2000      | 6383       |
| February, 2000         | 327        | February, 2000     | 1723       |
| March, 2000            | 1457       | March, 2000        | 6335       |
| April, 2000            | 5454       | April, 2000        | 28737      |
| May, 2000              | 2479       | May, 2000          | 22950      |
| June, 2000             | 318        | June, 2000         | 4271       |
| July, 2000             | 469        | July, 2000         | 5109       |
| August, 2000           | 814        | August, 2000       | 14224      |
| Total daily flow (cfs) | 21,729     | Total flow (cfs)   | 145,208    |

Annual inflow from marshland can be derived from the total daily flow (cfs) by the equation: Inflow (m<sup>3</sup>) = Total (annual) daily flow (cfs) \* 24 hr/day \* 3600 s/hr \* 0.028317 m<sup>3</sup>/ft<sup>3</sup>. Results are given below. Flow estimated by the method 2 in Johnson Bayou and Black Bayou is only about 42% and 64% of estimated by the method 1. The last year was very dry, and the method 1 may overestimate the surface runoff from marshland into the lake.

Table 5.7 Estimated flows from the method 1 and the method 2 for Johnson and Black Bayou.

| Bayou   | Total (annual) daily flow (cfs) <sup>1</sup> | Inflow (10 <sup>6</sup> m <sup>3</sup> ) | Total (annual) daily flow (cfs) <sup>2</sup> | Inflow (10 <sup>6</sup> m <sup>3</sup> ) |
|---------|--|--|--|--|
| Johnson | 51860  | 127                                      | 21729  | 53                                       |
| Black   | 229965                                       | 563                                      | 145208                                       | 355                                      |

Note: 1, 2 – using estimated flows from the method 1 and the method 2, respectively.

#### 5.4 Estimation of Nutrient Input

Annual nutrient input is estimated as the product of average nutrient concentration and estimated flow from bayou to Sabine Lake due to rainfalls. Results are given in Table 5.8 by using flows estimated by the method 1 and the method 2, respectively. Loading is given as 10<sup>3</sup> kg or tons per year.

## 6. Discussions and Summary

In this study, it was assumed that nutrients are washed out from marshland into Sabine Lake through bayous by rainfall runoff. Measured nutrient concentrations during the dry period were typically very low. In order to determine annual nutrient loading, surface runoff from marshland and event mean concentrations of nutrient are needed. In this study, surface runoff was estimated from

simulated daily runoff from 1987 to 1996 and rainfall data. Two methods were developed to estimate surface runoff. The method 1 directly gives total (annual) daily flow from marshland from historical (1996) rainfall-runoff relationship without examining difference in rainfall events over time. The method 2 examines rainfall events month by month, and estimates monthly daily flow from historical runoff data with similar monthly rainfall. We believe that the method 2 may provide more accurate estimate in runoff flow rate. There are some differences in estimated nutrient loadings based on two estimated surface runoff volumes. The method 2 for estimating surface runoff could lead more reasonable results on nutrient loading. In order to improve accuracy in estimation of nutrient loading, advanced hydrologic model study and extensive field data collection are needed in the future. All tasks have been completed according to the contract.

Table 5.8 Estimated nutrient loading from Johnson and Black Bayous into Sabine Lake.

| <b>Johnson Bayou</b>          |       | <i>Flow Estimated by Method 1</i>        |                              | <i>Flow Estimated by Method 2</i>        |                              |
|-------------------------------|-------|--|------------------------------|--|------------------------------|
| Nutrient Concentration (mg/l) |       | Inflow (10 <sup>6</sup> m <sup>3</sup> ) | Loading (10 <sup>3</sup> kg) | Inflow (10 <sup>6</sup> m <sup>3</sup> ) | Loading (10 <sup>3</sup> kg) |
| TKN                           | 0.600 | 127                                      | <b>76</b>                    | 53                                       | <b>32</b>                    |
| NH4                           | 0.824 | 127                                      | <b>105</b>                   | 53                                       | <b>44</b>                    |
| TOC                           | 6.500 | 127                                      | <b>826</b>                   | 53                                       | <b>345</b>                   |
| NO2/NO3                       | 0.530 | 127                                      | <b>67</b>                    | 53                                       | <b>28</b>                    |
| TP                            | 0.082 | 127                                      | <b>10</b>                    | 53                                       | <b>4</b>                     |
| <b>Black Bayou</b>            |       | <i>Flow Estimated by Method 1</i>        |                              | <i>Flow Estimated by Method 2</i>        |                              |
| Nutrient Concentration (mg/l) |       | Inflow (10 <sup>6</sup> m <sup>3</sup> ) | Loading (10 <sup>3</sup> kg) | Inflow (10 <sup>6</sup> m <sup>3</sup> ) | Loading (10 <sup>3</sup> kg) |
| TKN                           | 0.580 | 563                                      | <b>327</b>                   | 355                                      | <b>206</b>                   |
| NH4                           | 0.985 | 563                                      | <b>555</b>                   | 355                                      | <b>350</b>                   |
| TOC                           | 5.200 | 563                                      | <b>2928</b>                  | 355                                      | <b>1846</b>                  |
| NO2/NO3                       | 0.452 | 563                                      | <b>254</b>                   | 355                                      | <b>160</b>                   |
| TP                            | 0.069 | 563                                      | <b>39</b>                    | 355                                      | <b>24</b>                    |

**Note:** Loading (kg) = Concentration (mg/l)\* inflow (m<sup>3</sup>)\*1000l/m<sup>3</sup> \* 1kg/(1000000 mg)

## 7. References

- Gleit A., 1985. "Estimation for small normal data sets with detection limits". Environmental Science and Technology, 19(12):1201-1206.
- Hydrolab, 1998. Hydrolab Multiparameter Water Quality Monitoring Instruments, Operating Manual, Hydrolab Corporation, Austin, Texas.
- Wanielista, M.A., and Yousef Y.A., 1992. Stormwater Management. John Wiley & Sons, Inc. 600pp.
- YSI, 1998. YSI 6920 Multi-Parameter Water Quality Monitor, Instruction Manual and Service Manual. YSI Incorporated, Yellow Springs, Ohio.

## **APPENDIX A**

### **Estimation of Surface Runoff by the Method 2**

Table A.1 ESTIMATED FLOW IN JOHNSON BAYOU FROM FLOWS AND RAINFALLS IN OTHER MONTHS  
SEPTEMBER, 1999

| SEPT. 1999<br>DATE | RAINFALL OF<br>SEPT. 1999 |  | JOHNSON<br>FLOW |      | JAN. 1988 |      | MAR. 1989 |      | NOV. 1989 |      | DEC. 1989 |      | DEC. 1996 |      |
|--------------------|---------------------------|--|-----------------|------|-----------|------|-----------|------|-----------|------|-----------|------|-----------|------|
|                    |                           |  | RAINFALL        | FLOW | RAINFALL  | FLOW | RAINFALL  | FLOW | RAINFALL  | FLOW | RAINFALL  | FLOW | RAINFALL  | FLOW |
| 1                  | 0.09                      |  | 0.5             | 15   | 0.03      | 4    | 0.96      | 252  | 0         | 0    | 3         | 0    | 0         | 8    |
| 2                  | 0.02                      |  | 0               | 13   | 0.74      | 8    | 0         | 355  | 0         | 0    | 2         | 0    | 0         | 7    |
| 3                  | 0                         |  | 0               | 12   | 0         | 16   | 0         | 98   | 0         | 0    | 2         | 0    | 0         | 7    |
| 4                  | 0                         |  | 0               | 11   | 0.05      | 16   | 0.01      | 28   | 0         | 0    | 2         | 0    | 0.2       | 7    |
| 5                  | 0.93                      |  | 0               | 11   | 0         | 8    | 0         | 9    | 0         | 0    | 2         | 0    | 0.11      | 19   |
| 6                  | 0                         |  | 0.45            | 1631 | 0         | 5    | 0         | 6    | 0.95      | 212  | 0         | 0    | 0         | 29   |
| 7                  | 0                         |  | 0.95            | 2874 | 0         | 4    | 0         | 5    | 1.72      | 389  | 0         | 0    | 0         | 13   |
| 8                  | 0                         |  | 0               | 802  | 0         | 4    | 0         | 5    | 0.05      | 130  | 0         | 0    | 0         | 8    |
| 9                  | 0                         |  | 0               | 202  | 0         | 4    | 0         | 5    | 0         | 0    | 35        | 0    | 0         | 7    |
| 10                 | 0                         |  | 0               | 47   | 0         | 4    | 0         | 5    | 0         | 0    | 10        | 0    | 0         | 6    |
| 11                 | 0                         |  | 0               | 17   | 0         | 4    | 0         | 4    | 0         | 0    | 5         | 0    | 0         | 6    |
| 12                 | 0                         |  | 0.28            | 72   | 0         | 4    | 0         | 4    | 0         | 0    | 4         | 0    | 0         | 6    |
| 13                 | 0.63                      |  | 0.02            | 118  | 0         | 3    | 0         | 4    | 0         | 0    | 4         | 0    | 0         | 6    |
| 14                 | 0                         |  | 0               | 39   | 0         | 3    | 0.03      | 4    | 0         | 0    | 3         | 0    | 0         | 6    |
| 15                 | 0                         |  | 0               | 17   | 0         | 3    | 0.27      | 6    | 0         | 0    | 3         | 0    | 1.67      | 5    |
| 16                 | 0                         |  | 0.92            | 395  | 0         | 3    | 0         | 8    | 0         | 0    | 3         | 0    | 0.36      | 601  |
| 17                 | 0                         |  | 0               | 694  | 0         | 3    | 0         | 5    | 0         | 0    | 3         | 0    | 0         | 1066 |
| 18                 | 0                         |  | 0               | 206  | 0         | 3    | 0.23      | 4    | 0.07      | 3    | 0         | 0    | 0         | 310  |
| 19                 | 0                         |  | 0.11            | 58   | 0         | 3    | 0.59      | 4    | 0.06      | 3    | 0         | 0    | 0         | 81   |
| 20                 | 0                         |  | 0               | 19   | 0.12      | 3    | 0         | 4    | 0         | 0    | 3         | 0    | 0         | 21   |
| 21                 | 0                         |  | 0               | 11   | 1.69      | 37   | 0         | 3    | 0         | 0    | 3         | 0    | 0         | 10   |
| 22                 | 0                         |  | 0               | 10   | 0.27      | 63   | 0.9       | 3    | 0         | 0    | 3         | 0    | 0.01      | 7    |
| 23                 | 0                         |  | 0               | 9    | 0         | 735  | 0         | 3    | 0         | 0    | 3         | 0    | 0         | 7    |
| 24                 | 0                         |  | 0               | 9    | 0         | 1267 | 0         | 3    | 0         | 0    | 3         | 0    | 0.04      | 9    |
| 25                 | 0                         |  | 0               | 9    | 0         | 342  | 0         | 3    | 0         | 0    | 2         | 0    | 0         | 10   |
| 26                 | 0                         |  | 0               | 8    | 0         | 86   | 0.05      | 3    | 0         | 0    | 2         | 0    | 0.07      | 7    |
| 27                 | 0                         |  | 0               | 8    | 0         | 21   | 0         | 3    | 0         | 0    | 2         | 0    | 0.01      | 7    |
| 28                 | 0.68                      |  | 0               | 8    | 0         | 8    | 0.1       | 3    | 0.2       | 2    | 2         | 0    | 0         | 7    |
| 29                 | 0.9                       |  | 0               |      | 0.5       | 131  | 0         | 3    | 0         | 0    | 2         | 0    | 0.21      | 6    |
| 30                 | 0                         |  | 0               | 7    | 0         | 227  | 0         | 3    | 0         | 0    | 2         | 0    | 0.05      | 6    |
| 31                 | 0                         |  | 0               | 103  | 0         | 65   |           |      | 0.09      | 2    | 2         | 0.53 | 7         |      |
| TOTAL              | 3.25                      |  | 3.23            | 7435 | 3.4       | 3087 | 3.14      | 845  | 3.14      | 847  | 3.26      | 2302 |           |      |

NOTE: The flow of January 1988 was too large since rainfalls in November and December of 1987 were very large. It could be impossible that 0.9 inches rainfall on NOV 22 1989 did not cause any flow. So that the average flow of MAR. 1989, DEC. 1989, and DEC. 1996 is the estimated flow for SEPT. 1999.

**Table A.2 ESTIMATED FLOW IN BLACK BAYOU FROM FLOWS AND RAINFALLS IN OTHER MONTHS  
SEPTEMBER, 1999**

| SEPT. 1999<br>DATE | RAINFALL OF BLACK<br>SEPT. 1999 |              | MAR. 1989  |              | DEC. 1989   |             | DEC. 1996   |              |
|--------------------|---------------------------------|--------------|------------|--------------|-------------|-------------|-------------|--------------|
|                    | RAINFALL                        | FLOW         | RAINFALL   | FLOW         | RAINFALL    | FLOW        | RAINFALL    | FLOW         |
| 1                  | 0.09                            |              | 0.03       | 18           | 0           | 21          | 0           | 180          |
| 2                  | 0.02                            |              | 0.74       | 325          | 0           | 16          | 0           | 162          |
| 3                  | 0                               |              | 0          | 1336         | 0           | 14          | 0           | 88           |
| 4                  | 0                               |              | 0.05       | 1198         | 0           | 13          | 0.2         | 55           |
| 5                  | 0.93                            |              | 0          | 531          | 0           | 13          | 0.11        | 61           |
| 6                  | 0                               |              | 0          | 232          | 0.95        | 12          | 0           | 124          |
| 7                  | 0                               |              | 0          | 110          | 1.72        | 529         | 0           | 112          |
| 8                  | 0                               |              | 0          | 55           | 0.05        | 2227        | 0           | 65           |
| 9                  | 0                               |              | 0          | 32           | 0           | 1996        | 0           | 43           |
| 10                 | 0                               |              | 0          | 25           | 0           | 875         | 0           | 34           |
| 11                 | 0                               |              | 0          | 20           | 0           | 370         | 0           | 30           |
| 12                 | 0                               |              | 0          | 18           | 0           | 165         | 0           | 28           |
| 13                 | 0.63                            |              | 0          | 18           | 0           | 75          | 0           | 26           |
| 14                 | 0                               |              | 0          | 17           | 0           | 37          | 0           | 25           |
| 15                 | 0                               |              | 0          | 17           | 0           | 25          | 1.67        | 24           |
| 16                 | 0                               |              | 0          | 16           | 0           | 17          | 0.36        | 960          |
| 17                 | 0                               |              | 0          | 16           | 0           | 16          | 0           | 4100         |
| 18                 | 0                               |              | 0          | 15           | 0.07        | 15          | 0           | 3920         |
| 19                 | 0                               |              | 0          | 15           | 0.06        | 15          | 0           | 1858         |
| 20                 | 0                               |              | 0.12       | 14           | 0           | 14          | 0           | 788          |
| 21                 | 0                               |              | 1.69       | 14           | 0           | 14          | 0           | 347          |
| 22                 | 0                               |              | 0.27       | 904          | 0           | 14          | 0.01        | 156          |
| 23                 | 0                               |              | 0          | 3895         | 0           | 13          | 0           | 75           |
| 24                 | 0                               |              | 0          | 3727         | 0           | 13          | 0.04        | 48           |
| 25                 | 0                               |              | 0          | 1764         | 0           | 12          | 0           | 32           |
| 26                 | 0                               |              | 0          | 745          | 0           | 12          | 0.07        | 28           |
| 27                 | 0                               |              | 0          | 324          | 0           | 12          | 0.01        | 32           |
| 28                 | 0.68                            |              | 0          | 142          | 0.2         | 11          | 0           | 49           |
| 29                 | 0.9                             |              | 0.5        | 464          | 0           | 31          | 0.21        | 46           |
| 30                 | 0                               |              | 0          | 1747         | 0           | 100         | 0.05        | 47           |
| 31                 |                                 |              | 0          | 1554         | 0.09        | 90          | 0.53        | 86           |
| <b>TOTAL</b>       | <b>3.25</b>                     | <b>19862</b> | <b>3.4</b> | <b>19308</b> | <b>3.14</b> | <b>6787</b> | <b>3.26</b> | <b>13629</b> |

**Table A.3 ESTIMATED FLOW IN JOHNSON BAYOU FROM FLOWS AND RAINFALLS IN OTHER MONTHS  
OCTOBER, 1999**

| OCT. 1999<br>DATE | JOHNSON<br>OCT. 1999 |      | NOV. 1991 |      | MAR. 1994 |      | JUL. 1988 |      | MAR. 1992 |       |
|-------------------|----------------------|------|-----------|------|-----------|------|-----------|------|-----------|-------|
|                   | RAINFALL             | FLOW | RAINFALL  | FLOW | RAINFALL  | FLOW | RAINFALL  | FLOW | RAINFALL  | FLOW  |
| 1                 | 0                    |      | 0         | 186  | 0.984     | 50   | 0         | 4    | 0         | 9     |
| 2                 | 0                    |      | 0         | 49   | 0         | 83   | 0         | 4    | 0         | 9     |
| 3                 | 0                    |      | 0         | 16   | 0         | 27   | 0         | 4    | 0         | 8     |
| 4                 | 0                    |      | 0         | 8    | 0         | 11   | 0.07      | 4    | 0.118     | 108   |
| 5                 | 0                    |      | 0         | 7    | 0         | 7    | 0.6       | 4    | 0.236     | 819   |
| 6                 | 0                    |      | 0         | 7    | 0         | 6    | 0.05      | 4    | 0         | 1172  |
| 7                 | 0.19                 |      | 1.024     | 185  | 0         | 6    | 0.37      | 4    | 0         | 319   |
| 8                 | 2.36                 |      | 0         | 321  | 0.039     | 496  | 0.25      | 58   | 0         | 83    |
| 9                 | 0.79                 |      | 0         | 91   | 2.126     | 1170 | 0         | 101  | 0         | 23    |
| 10                | 0                    |      | 0         | 27   | 0         | 767  | 0         | 30   | 0         | 11    |
| 11                | 0                    |      | 0         | 11   | 0         | 205  | 0         | 10   | 0         | 8     |
| 12                | 0                    |      | 0         | 8    | 0         | 53   | 0         | 5    | 0         | 8     |
| 13                | 0                    |      | 0         | 7    | 0         | 16   | 0         | 4    | 0         | 8     |
| 14                | 0                    |      | 0         | 7    | 0         | 9    | 0         | 4    | 0         | 8     |
| 15                | 0                    |      | 0         | 6    | 0.591     | 103  | 0         | 3    | 0         | 7     |
| 16                | 0                    |      | 0         | 6    | 0         | 175  | 0         | 3    | 0         | 7     |
| 17                | 0                    |      | 1.89      | 721  | 0         | 53   | 0         | 3    | 0         | 21    |
| 18                | 0                    |      | 0.197     | 1266 | 0         | 19   | 0.02      | 3    | 0.984     | 104   |
| 19                | 0.24                 |      | 0.472     | 401  | 0         | 10   | 0.28      | 3    | 0         | 143   |
| 20                | 0.09                 |      | 0.039     | 185  | 0         | 8    | 0         | 3    | 0         | 47    |
| 21                | 0                    |      | 0         | 49   | 0         | 7    | 0.28      | 8    | 0.079     | 69    |
| 22                | 0                    |      | 0         | 17   | 0         | 7    | 0         | 12   | 0.118     | 101   |
| 23                | 0                    |      | 0         | 10   | 0         | 7    | 0         | 5    | 0         | 32    |
| 24                | 0                    |      | 0         | 8    | 0         | 7    | 0         | 3    | 0         | 13    |
| 25                | 0                    |      | 0         | 8    | 0         | 7    | 0         | 3    | 0         | 8     |
| 26                | 0                    |      | 0.039     | 8    | 0         | 6    | 0         | 3    | 0         | 7     |
| 27                | 0                    |      | 0         | 8    | 0.197     | 6    | 0.85      | 3    | 0         | 7     |
| 28                | 0                    |      | 0         | 7    | 0         | 6    | 0.5       | 3    | 2.283     | 2350  |
| 29                | 0                    |      | 0         | 7    | 0         | 6    | 0.57      | 2    | 0         | 4182  |
| 30                | 0.17                 |      | 0.236     | 7    | 0         | 6    | 0         | 2    | 0         | 1210  |
| 31                | 0.04                 |      |           |      | 0         | 5    | 0         | 2    | 0         | 300   |
| TOTAL             | 3.88                 | 3494 | 3.897     | 3644 | 3.937     | 3344 | 3.84      | 304  | 3.818     | 11201 |

NOTE: It could be impossible that 0.85, 0.5, 0.57 inches rainfall on July 27 to 29, 1988 did not cause flow.  
The flow of March 1992 was too large. We considered the average of flow in November 1991 and March, 1994 as the estimated flow of October, 1999.

**Table A.4 ESTIMATED FLOW IN BLACK BAYOU FROM FLOWS AND RAINFALLS IN OTHER MONTHS  
OCTOBER, 1999**

| DATE  | OCT. 1999 |      | BLACK    |       | NOV. 1991 |       | MAR. 1994 |       |
|-------|-----------|------|----------|-------|-----------|-------|-----------|-------|
|       | RAINFALL  | FLOW | RAINFALL | FLOW  | RAINFALL  | FLOW  | RAINFALL  | FLOW  |
| 1     | 0         |      |          | 3489  | 0         | 3489  | 0.984     | 59    |
| 2     | 0         |      |          | 1538  | 0         | 1538  | 0         | 570   |
| 3     | 0         |      |          | 653   | 0         | 653   | 0         | 2065  |
| 4     | 0         |      |          | 287   | 0         | 287   | 0         | 1817  |
| 5     | 0         |      |          | 127   | 0         | 127   | 0         | 803   |
| 6     | 0         |      |          | 60    | 0         | 60    | 0         | 347   |
| 7     | 0.19      |      |          | 38    | 1.024     | 38    | 0         | 161   |
| 8     | 2.36      |      |          | 137   | 0         | 137   | 0.039     | 80    |
| 9     | 0.79      |      |          | 508   | 0         | 508   | 2.126     | 655   |
| 10    | 0         |      |          | 457   | 0         | 457   | 0         | 2652  |
| 11    | 0         |      |          | 212   | 0         | 212   | 0         | 2404  |
| 12    | 0         |      |          | 101   | 0         | 101   | 0         | 1076  |
| 13    | 0         |      |          | 56    | 0         | 56    | 0         | 461   |
| 14    | 0         |      |          | 35    | 0         | 35    | 0         | 210   |
| 15    | 0         |      |          | 27    | 0         | 27    | 0.591     | 100   |
| 16    | 0         |      |          | 23    | 0         | 23    | 0         | 214   |
| 17    | 0         |      |          | 21    | 1.89      | 21    | 0         | 724   |
| 18    | 0         |      |          | 738   | 0.197     | 738   | 0         | 643   |
| 19    | 0.24      |      |          | 3091  | 0.472     | 3091  | 0         | 295   |
| 20    | 0.09      |      |          | 2946  | 0.039     | 2946  | 0         | 138   |
| 21    | 0         |      |          | 1967  | 0         | 1967  | 0         | 74    |
| 22    | 0         |      |          | 1188  | 0         | 1188  | 0         | 46    |
| 23    | 0         |      |          | 524   | 0         | 524   | 0         | 33    |
| 24    | 0         |      |          | 229   | 0         | 229   | 0         | 29    |
| 25    | 0         |      |          | 107   | 0         | 107   | 0         | 26    |
| 26    | 0         |      |          | 60    | 0.039     | 60    | 0         | 25    |
| 27    | 0         |      |          | 37    | 0         | 37    | 0.197     | 24    |
| 28    | 0         |      |          | 34    | 0         | 34    | 0         | 42    |
| 29    | 0         |      |          | 30    | 0         | 30    | 0         | 105   |
| 30    | 0.17      |      |          | 27    | 0.236     | 27    | 0         | 96    |
| 31    | 0.04      |      |          |       |           |       | 0         | 54    |
| TOTAL | 3.88      |      | 17387.5  | 18747 | 3.897     | 18747 | 3.937     | 16028 |



**Table A.5 ESTIMATED FLOW IN JOHNSON BAYOU FROM FLOWS AND RAINFALLS IN OTHER MONTHS  
NOVEMBER, 1999**

| NOV.1999<br>DATE | NOV.1999 |      | JOHN<br>FLOW | NOV. 1988 |      | SEPT. 1989 |      | FEB. 1996 |      |
|------------------|----------|------|--------------|-----------|------|------------|------|-----------|------|
|                  | RAINFALL | FLOW |              | RAINFALL  | FLOW | RAINFALL   | FLOW | RAINFALL  | FLOW |
| 1                | 0        |      |              | 0         | 5    | 0          | 109  | 0.35      | 47   |
| 2                | 0        |      |              | 0         | 5    | 0          | 28   | 0.09      | 88   |
| 3                | 0        |      |              | 0         | 5    | 0          | 13   | 0         | 53   |
| 4                | 0        |      |              | 0         | 5    | 0          | 9    | 0         | 19   |
| 5                | 0        |      |              | 0         | 5    | 0.27       | 9    | 0         | 10   |
| 6                | 0        |      |              | 0         | 4    | 0.15       | 9    | 0         | 8    |
| 7                | 0        |      |              | 0         | 4    | 0          | 9    | 0         | 7    |
| 8                | 0        |      |              | 0         | 4    | 0.05       | 8    | 0         | 7    |
| 9                | 0        |      |              | 0         | 4    | 0          | 8    | 0.02      | 7    |
| 10               | 0        |      |              | 0.04      | 4    | 0.13       | 8    | 0         | 7    |
| 11               | 0        |      |              | 0.01      | 4    | 0          | 8    | 0         | 7    |
| 12               | 0        |      |              | 0.54      | 4    | 0          | 7    | 0         | 6    |
| 13               | 0        |      |              | 0         | 4    | 0.6        | 7    | 0         | 6    |
| 14               | 0        |      |              | 0         | 3    | 0          | 7    | 0         | 6    |
| 15               | 0        |      |              | 0         | 3    | 0          | 7    | 0         | 6    |
| 16               | 0        |      |              | 0.4       | 3    | 0          | 7    | 0         | 6    |
| 17               | 0        |      |              | 0         | 3    | 0          | 6    | 0         | 5    |
| 18               | 0        |      |              | 0         | 3    | 0          | 6    | 0         | 5    |
| 19               | 0        |      |              | 0.08      | 3    | 0          | 6    | 0.01      | 5    |
| 20               | 0        |      |              | 0         | 3    | 0          | 6    | 0         | 5    |
| 21               | 0        |      |              | 0         | 3    | 0          | 6    | 0         | 5    |
| 22               | 0        |      |              | 0         | 3    | 0          | 5    | 0         | 5    |
| 23               | 0.93     |      |              | 0         | 3    | 0          | 5    | 0         | 5    |
| 24               | 0        |      |              | 0         | 3    | 0          | 5    | 0         | 4    |
| 25               | 0.3      |      |              | 0.01      | 2    | 0          | 5    | 0         | 4    |
| 26               | 0        |      |              | 0.03      | 2    | 0          | 5    | 0         | 4    |
| 27               | 0        |      |              | 0         | 2    | 0          | 5    | 0         | 4    |
| 28               | 0        |      |              | 0         | 2    | 0          | 5    | 0.2       | 4    |
| 29               | 0        |      |              | 0         | 2    | 0          |      | 0.61      | 124  |
| 30               | 0        |      |              | 0.01      | 2    | 0          |      |           |      |
| TOTAL            | 1.23     | 469  | 469          | 1.12      | 102  | 1.2        | 318  | 1.28      | 469  |

NOTE: It could be impossible that 0.54 inch rainfall did not cause any flow on NOV.12,1988.  
The distribution of rainfall is different from NOV.1999. We considered the flow of  
FEB. 1996 as the flow of NOV. 1999.

**Table A.6 ESTIMATED FLOW IN BLACK BAYOU FROM FLOWS AND RAINFALLS IN OTHER MONTHS  
NOVEMBER, 1999**

| NOV. 1999<br>DATE | NOV. 1999<br>RAINFALL | BLACK<br>FLOW | FEB. 1996   |             |
|-------------------|-----------------------|---------------|-------------|-------------|
|                   |                       |               | RAINFALL    | FLOW        |
| 1                 | 0                     |               | 0.35        | 410         |
| 2                 | 0                     |               | 0.09        | 477         |
| 3                 | 0                     |               | 0           | 1370        |
| 4                 | 0                     |               | 0           | 1244        |
| 5                 | 0                     |               | 0           | 573         |
| 6                 | 0                     |               | 0           | 255         |
| 7                 | 0                     |               | 0           | 125         |
| 8                 | 0                     |               | 0           | 68          |
| 9                 | 0                     |               | 0.02        | 44          |
| 10                | 0                     |               | 0           | 35          |
| 11                | 0                     |               | 0           | 30          |
| 12                | 0                     |               | 0           | 28          |
| 13                | 0                     |               | 0           | 27          |
| 14                | 0                     |               | 0           | 27          |
| 15                | 0                     |               | 0           | 26          |
| 16                | 0                     |               | 0           | 25          |
| 17                | 0                     |               | 0           | 24          |
| 18                | 0                     |               | 0           | 24          |
| 19                | 0                     |               | 0.01        | 23          |
| 20                | 0                     |               | 0           | 22          |
| 21                | 0                     |               | 0           | 21          |
| 22                | 0                     |               | 0           | 21          |
| 23                | 0.93                  |               | 0           | 20          |
| 24                | 0                     |               | 0           | 20          |
| 25                | 0.3                   |               | 0           | 19          |
| 26                | 0                     |               | 0           | 18          |
| 27                | 0                     |               | 0           | 18          |
| 28                | 0                     |               | 0.2         | 21          |
| 29                | 0                     |               | 0.61        | 94          |
| 30                | 0                     |               |             |             |
| <b>TOTAL</b>      | <b>1.23</b>           | <b>5109</b>   | <b>1.28</b> | <b>5109</b> |

**Table A.7 ESTIMATED FLOW IN JOHNSON BAYOU FROM FLOWS AND RAINFALLS IN OTHER MONTHS  
DECEMBER, 1999**

| DEC.1999<br>DATE | DEC.1999    |                 | NOV. 1991    |             | MAR. 1994   |             | FEB. 1993    |              | JAN. 1995    |              |
|------------------|-------------|-----------------|--------------|-------------|-------------|-------------|--------------|--------------|--------------|--------------|
|                  | RAINFALL    | JOHNSON<br>FLOW | RAINFALL     | FLOW        | RAINFALL    | FLOW        | RAINFALL     | FLOW         | RAINFALL     | FLOW         |
| 1                | 0           |                 | 0            | 186         | 0.984       | 50          | 0            | 97           | 0            | 1020         |
| 2                | 0.57        |                 | 0            | 49          | 0           | 83          | 0            | 31           | 0            | 278          |
| 3                | 0           |                 | 0            | 16          | 0           | 27          | 0            | 14           | 0.236        | 80           |
| 4                | 0.61        |                 | 0            | 8           | 0           | 11          | 0            | 10           | 0            | 34           |
| 5                | 0           |                 | 0            | 7           | 0           | 7           | 0.315        | 13           | 0            | 14           |
| 6                | 0           |                 | 0            | 7           | 0           | 6           | 0            | 90           | 0.118        | 9            |
| 7                | 0           |                 | 1.024        | 185         | 0           | 6           | 0            | 141          | 0            | 8            |
| 8                | 0           |                 | 0            | 321         | 0.039       | 496         | 0            | 44           | 0            | 8            |
| 9                | 0.01        |                 | 0            | 91          | 2.12        | 1170        | 0            | 17           | 0            | 8            |
| 10               | 0           |                 | 0            | 27          | 0           | 767         | 1.299        | 58           | 0            | 8            |
| 11               | 0.01        |                 | 0            | 11          | 0           | 205         | 0            | 1168         | 0            | 7            |
| 12               | 0.4         |                 | 0            | 8           | 0           | 53          | 0            | 1921         | 0.748        | 7            |
| 13               | 0           |                 | 0            | 7           | 0           | 16          | 0            | 520          | 0.669        | 987          |
| 14               | 0           |                 | 0            | 7           | 0           | 9           | 0            | 132          | 0            | 1731         |
| 15               | 0           |                 | 0            | 6           | 0.59        | 103         | 0.433        | 32           | 0            | 469          |
| 16               | 0           |                 | 0            | 6           | 0           | 175         | 0.236        | 596          | 0            | 119          |
| 17               | 0.14        |                 | 1.89         | 721         | 0           | 53          | 0            | 1033         | 0            | 29           |
| 18               | 1.06        |                 | 0.197        | 1266        | 0           | 19          | 0            | 283          | 0.157        | 12           |
| 19               | 0           |                 | 0.472        | 401         | 0           | 10          | 0            | 75           | 0            | 83           |
| 20               | 1.22        |                 | 0.039        | 185         | 0           | 8           | 0.039        | 21           | 0            | 141          |
| 21               | 0.01        |                 | 0            | 49          | 0           | 7           | 0            | 11           | 0            | 44           |
| 22               | 0           |                 | 0            | 17          | 0           | 7           | 0            | 9            | 0.787        | 17           |
| 23               | 0           |                 | 0            | 10          | 0           | 7           | 0            | 8            | 0            | 339          |
| 24               | 0           |                 | 0            | 8           | 0           | 7           | 0            | 8            | 0            | 588          |
| 25               | 0           |                 | 0            | 8           | 0           | 7           | 1.77         | 8            | 0            | 164          |
| 26               | 0           |                 | 0.039        | 8           | 0           | 6           | 0            | 1340         | 0.827        | 46           |
| 27               | 0           |                 | 0            | 8           | 0.197       | 6           | 0            | 2348         | 0.472        | 794          |
| 28               | 0           |                 | 0            | 7           | 0           | 6           | 0            | 634          | 0            | 2433         |
| 29               | 0           |                 | 0            | 7           | 0           | 6           | 0            |              | 0            | 2229         |
| 30               | 0           |                 | 0.236        | 7           | 0           | 6           | 0            |              | 0            | 594          |
| 31               | 0           |                 |              |             | 0           | 5           |              |              | 0            | 146          |
| <b>TOTAL</b>     | <b>4.03</b> | <b>3494</b>     | <b>3.897</b> | <b>3644</b> | <b>3.93</b> | <b>3344</b> | <b>4.092</b> | <b>10662</b> | <b>4.014</b> | <b>12446</b> |

**NOTE:** The flows in FEB. 1993 and JAN. 1995 were too large since there are large rainfalls before those months. We used the average flow of NOV. 1991 and MAR. 1994 as the estimated flow of DEC. 1999

**Table A.8 ESTIMATED FLOW IN BLACK BAYOU FROM FLOWS AND RAINFALLS IN OTHER MONTHS  
DECEMBER, 1999**

| DEC. 1999<br>DATE | DEC. 1999<br>RAINFALL | BLACK<br>FLOW | NOV. 1991    |              | MAR. 1994   |              |
|-------------------|-----------------------|---------------|--------------|--------------|-------------|--------------|
|                   |                       |               | RAINFALL     | FLOW         | RAINFALL    | FLOW         |
| 1                 | 0                     |               | 0            | 3489         | 0.984       | 59           |
| 2                 | 0.57                  |               | 0            | 1538         | 0           | 570          |
| 3                 | 0                     |               | 0            | 653          | 0           | 2065         |
| 4                 | 0.61                  |               | 0            | 287          | 0           | 1817         |
| 5                 | 0                     |               | 0            | 127          | 0           | 803          |
| 6                 | 0                     |               | 0            | 60           | 0           | 347          |
| 7                 | 0                     |               | 1.024        | 38           | 0           | 161          |
| 8                 | 0                     |               | 0            | 137          | 0.039       | 80           |
| 9                 | 0.01                  |               | 0            | 508          | 2.12        | 655          |
| 10                | 0                     |               | 0            | 457          | 0           | 2652         |
| 11                | 0.01                  |               | 0            | 212          | 0           | 2404         |
| 12                | 0.4                   |               | 0            | 101          | 0           | 1076         |
| 13                | 0                     |               | 0            | 56           | 0           | 461          |
| 14                | 0                     |               | 0            | 35           | 0           | 210          |
| 15                | 0                     |               | 0            | 27           | 0.59        | 100          |
| 16                | 0                     |               | 0            | 23           | 0           | 214          |
| 17                | 0.14                  |               | 1.89         | 21           | 0           | 724          |
| 18                | 1.06                  |               | 0.197        | 738          | 0           | 643          |
| 19                | 0                     |               | 0.472        | 3091         | 0           | 295          |
| 20                | 1.22                  |               | 0.039        | 2946         | 0           | 138          |
| 21                | 0.01                  |               | 0            | 1967         | 0           | 74           |
| 22                | 0                     |               | 0            | 1188         | 0           | 46           |
| 23                | 0                     |               | 0            | 524          | 0           | 33           |
| 24                | 0                     |               | 0            | 229          | 0           | 29           |
| 25                | 0                     |               | 0            | 107          | 0           | 26           |
| 26                | 0                     |               | 0.039        | 60           | 0           | 25           |
| 27                | 0                     |               | 0            | 37           | 0.197       | 24           |
| 28                | 0                     |               | 0            | 34           | 0           | 42           |
| 29                | 0                     |               | 0            | 30           | 0           | 105          |
| 30                | 0                     |               | 0.236        | 27           | 0           | 96           |
| 31                | 0                     |               |              |              | 0           | 54           |
| <b>TOTAL</b>      | <b>4.03</b>           | <b>17388</b>  | <b>3.897</b> | <b>18747</b> | <b>3.93</b> | <b>16028</b> |

**Table A.9 ESTIMATED FLOW IN JOHNSON BAYOU FROM FLOWS AND RAINFALLS IN OTHER MONTHS  
JANUARY, 2000**

| JAN.2000<br>DATE | JAN.2000    |            | JONSON     |             | OCT. 1988    |            | AUG. 1990   |            | DEC. 1993 |      |
|------------------|-------------|------------|------------|-------------|--------------|------------|-------------|------------|-----------|------|
|                  | RAINFALL    | FLOW       | RAINFALL   | FLOW        | RAINFALL     | FLOW       | RAINFALL    | FLOW       | RAINFALL  | FLOW |
| 1                | 0           |            | 0          | 2135        | 0            | 984        | 10          | 0          | 0         | 9    |
| 2                | 0           |            | 0.75       | 963         | 0            | 0          | 10          | 0          | 0         | 8    |
| 3                | 0.2         |            | 0          | 251         | 0.079        | 0          | 9           | 0          | 0         | 8    |
| 4                | 0           |            | 0          | 61          | 0            | 0          | 9           | 0.433      | 0         | 8    |
| 5                | 0           |            | 0          | 19          | 0.236        | 0          | 9           | 0          | 0         | 8    |
| 6                | 0           |            | 0          | 10          | 0            | 0          | 9           | 0          | 0         | 7    |
| 7                | 0           |            | 0          | 9           | 0            | 0          | 8           | 0          | 0         | 7    |
| 8                | 0.39        |            | 0          | 9           | 0            | 0          | 8           | 0          | 0         | 7    |
| 9                | 0           |            | 0          | 8           | 0            | 0          | 8           | 0          | 0         | 7    |
| 10               | 0           |            | 0          | 8           | 0            | 0          | 8           | 0.512      | 0         | 7    |
| 11               | 0           |            | 0          | 8           | 0            | 0          | 7           | 0          | 0         | 6    |
| 12               | 0           |            | 0          | 8           | 0            | 0          | 7           | 0          | 0         | 6    |
| 13               | 0           |            | 0          | 7           | 0            | 0          | 7           | 0.157      | 0         | 6    |
| 14               | 0           |            | 0          | 7           | 0            | 0          | 7           | 0          | 0         | 6    |
| 15               | 0           |            | 0          | 7           | 0            | 0          | 6           | 0          | 0         | 6    |
| 16               | 0           |            | 0          | 7           | 0            | 0          | 6           | 0          | 0         | 6    |
| 17               | 0           |            | 0          | 7           | 0            | 0          | 6           | 0          | 0         | 5    |
| 18               | 0           |            | 0          | 6           | 0            | 0          | 6           | 0.118      | 0         | 5    |
| 19               | 0           |            | 0          | 6           | 0            | 0          | 6           | 0          | 0         | 5    |
| 20               | 0           |            | 0          | 6           | 0            | 0          | 11          | 0          | 0         | 5    |
| 21               | 0           |            | 0          | 6           | 0            | 0          | 15          | 0          | 0         | 5    |
| 22               | 0           |            | 0          | 6           | 0.079        | 0          | 8           | 0.236      | 0         | 5    |
| 23               | 0           |            | 0.6        | 60          | 0.039        | 0          | 23          | 0          | 0         | 4    |
| 24               | 0           |            | 0          | 102         | 0            | 0          | 39          | 0          | 0         | 4    |
| 25               | 0           |            | 0          | 32          | 0            | 0          | 19          | 0          | 0         | 4    |
| 26               | 0           |            | 0.11       | 12          | 0            | 0          | 9           | 0          | 0         | 4    |
| 27               | 1.09        |            | 0          | 9           | 0            | 0          | 6           | 0          | 0         | 4    |
| 28               | 0           |            | 0.24       | 10          | 0            | 0          | 53          | 0.394      | 0         | 195  |
| 29               | 0           |            | 0          | 7           | 0            | 0          | 89          | 0          | 0         | 340  |
| 30               | 0           |            | 0          | 6           | 0.236        | 0          | 28          | 0          | 0         | 95   |
| 31               | 0           |            | 0          | 5           | 0            | 0          | 11          | 0          | 0         | 27   |
| <b>TOTAL</b>     | <b>1.68</b> | <b>819</b> | <b>1.7</b> | <b>3797</b> | <b>1.653</b> | <b>457</b> | <b>1.85</b> | <b>819</b> |           |      |

**NOTE:** At the beginning of OCT.1988, there was a large flow caused by a large rainfall in the last month. It could be impossible 0.984 inches rainfall in AUG.1990 did not cause a large flow. We considered the flow of DEC.1993 as the estimated flow of JAN.2000.

**Table A.10 ESTIMATED FLOW IN BLACK BAYOU FROM FLOWS AND RAINFALLS IN OTHER MONTHS  
JANUARY, 2000**

| Jan-00<br>DATE | RAINFALL<br>Jan-00 | BLACK<br>FLOW | DEC, 1993<br>RAINFALL | FLOW        |
|----------------|--------------------|---------------|-----------------------|-------------|
| 1              | 0                  |               | 0                     | 35          |
| 2              | 0                  |               | 0                     | 34          |
| 3              | 0.2                |               | 0                     | 33          |
| 4              | 0                  |               | 0.433                 | 326         |
| 5              | 0                  |               | 0                     | 1295        |
| 6              | 0                  |               | 0                     | 1163        |
| 7              | 0                  |               | 0                     | 523         |
| 8              | 0.39               |               | 0                     | 234         |
| 9              | 0                  |               | 0                     | 116         |
| 10             | 0                  |               | 0.512                 | 185         |
| 11             | 0                  |               | 0                     | 561         |
| 12             | 0                  |               | 0                     | 499         |
| 13             | 0                  |               | 0.157                 | 234         |
| 14             | 0                  |               | 0                     | 119         |
| 15             | 0                  |               | 0                     | 70          |
| 16             | 0                  |               | 0                     | 46          |
| 17             | 0                  |               | 0                     | 35          |
| 18             | 0                  |               | 0.118                 | 31          |
| 19             | 0                  |               | 0                     | 35          |
| 20             | 0                  |               | 0                     | 58          |
| 21             | 0                  |               | 0                     | 54          |
| 22             | 0                  |               | 0.236                 | 39          |
| 23             | 0                  |               | 0                     | 36          |
| 24             | 0                  |               | 0                     | 34          |
| 25             | 0                  |               | 0                     | 30          |
| 26             | 0                  |               | 0                     | 26          |
| 27             | 1.09               |               | 0                     | 24          |
| 28             | 0                  |               | 0.394                 | 23          |
| 29             | 0                  |               | 0                     | 68          |
| 30             | 0                  |               | 0                     | 219         |
| 31             | 0                  |               | 0                     | 198         |
| <b>TOTAL</b>   | <b>1.68</b>        | <b>6383</b>   | <b>1.85</b>           | <b>6383</b> |

Table A.11 ESTIMATED FLOW IN JOHNSON BAYOU FROM FLOWS AND RAINFALLS IN OTHER MONTHS  
FEBRUARY, 2000

| FEB.2000<br>DATE | FEB.2000    |            | JOHNSON<br>MAY, 1988 |             | SEPT. 1995   |            |
|------------------|-------------|------------|----------------------|-------------|--------------|------------|
|                  | RAINFALL    | FLOW       | RAINFALL             | FLOW        | RAINFALL     | FLOW       |
| 1                | 0           |            | 0                    | 1273        | 0            | 10         |
| 2                | 0           |            | 0                    | 313         | 0            | 10         |
| 3                | 0           |            | 0                    | 66          | 0            | 10         |
| 4                | 0           |            | 0                    | 18          | 0            | 10         |
| 5                | 0           |            | 0                    | 8           | 0            | 9          |
| 6                | 0           |            | 0                    | 8           | 0            | 9          |
| 7                | 0.49        |            | 0                    | 7           | 0            | 9          |
| 8                | 0           |            | 0                    | 7           | 0            | 8          |
| 9                | 0           |            | 0                    | 7           | 0            | 8          |
| 10               | 0           |            | 0                    | 7           | 0            | 8          |
| 11               | 0           |            | 0                    | 7           | 0            | 8          |
| 12               | 0           |            | 0.23                 | 6           | 0            | 7          |
| 13               | 0           |            | 0                    | 13          | 0.276        | 7          |
| 14               | 0           |            | 0                    | 18          | 0            | 7          |
| 15               | 0           |            | 0                    | 9           | 0            | 7          |
| 16               | 0           |            | 0                    | 7           | 0.079        | 7          |
| 17               | 0.1         |            | 0                    | 6           | 0            | 6          |
| 18               | 0           |            | 0                    | 6           | 0            | 6          |
| 19               | 0           |            | 0                    | 5           | 0            | 6          |
| 20               | 0           |            | 0                    | 5           | 0.039        | 6          |
| 21               | 0           |            | 0.38                 | 5           | 0.239        | 39         |
| 22               | 0           |            | 0                    | 5           | 0.039        | 66         |
| 23               | 0.05        |            | 0                    | 5           | 0            | 22         |
| 24               | 0           |            | 0                    | 5           | 0            | 10         |
| 25               | 0           |            | 0                    | 5           | 0            | 6          |
| 26               | 0.08        |            | 0                    | 4           | 0            | 6          |
| 27               | 0           |            | 0                    | 4           | 0            | 5          |
| 28               | 0           |            | 0                    | 4           | 0            | 5          |
| 29               | 0           |            | 0                    | 4           | 0            | 5          |
| 30               |             |            | 0                    | 4           | 0            | 5          |
| 31               |             |            | 0                    | 4           | 0            | 5          |
| <b>TOTAL</b>     | <b>0.72</b> | <b>327</b> | <b>0.61</b>          | <b>1845</b> | <b>0.672</b> | <b>327</b> |

NOTE: At the beginning of MAY 1988, there was a large flow caused by a large rainfall in the last month, so we used the flow of SEPT. 1995 as the estimated flow of FEB.2000

Table A.12 ESTIMATED FLOW IN BLACK BAYOU FROM FLOWS AND RAINFALLS IN OTHER MONTHS  
FEBRUARY, 2000

| Feb-00<br>DATE | RAINFALL<br>Feb-00 | BLACK<br>FLOW | SEP. 1995<br>RAINFALL | FLOW        |
|----------------|--------------------|---------------|-----------------------|-------------|
| 1              | 0                  |               | 0                     | 311         |
| 2              | 0                  |               | 0                     | 155         |
| 3              | 0                  |               | 0                     | 86          |
| 4              | 0                  |               | 0                     | 57          |
| 5              | 0                  |               | 0                     | 47          |
| 6              | 0                  |               | 0                     | 40          |
| 7              | 0.49               |               | 0                     | 38          |
| 8              | 0                  |               | 0                     | 37          |
| 9              | 0                  |               | 0                     | 36          |
| 10             | 0                  |               | 0                     | 35          |
| 11             | 0                  |               | 0                     | 34          |
| 12             | 0                  |               | 0                     | 33          |
| 13             | 0                  |               | 0.276                 | 32          |
| 14             | 0                  |               | 0                     | 31          |
| 15             | 0                  |               | 0                     | 30          |
| 16             | 0                  |               | 0.079                 | 29          |
| 17             | 0.1                |               | 0                     | 28          |
| 18             | 0                  |               | 0                     | 30          |
| 19             | 0                  |               | 0                     | 50          |
| 20             | 0                  |               | 0.039                 | 101         |
| 21             | 0                  |               | 0.239                 | 128         |
| 22             | 0                  |               | 0.039                 | 95          |
| 23             | 0.05               |               | 0                     | 61          |
| 24             | 0                  |               | 0                     | 43          |
| 25             | 0                  |               | 0                     | 33          |
| 26             | 0.08               |               | 0                     | 28          |
| 27             | 0                  |               | 0                     | 26          |
| 28             | 0                  |               | 0                     | 24          |
| 29             | 0                  |               | 0                     | 23          |
| 30             |                    |               | 0                     | 22          |
| 31             |                    |               |                       |             |
| <b>TOTAL</b>   | <b>0.72</b>        | <b>1723</b>   | <b>0.672</b>          | <b>1723</b> |



Table A.13 ESTIMATED FLOW IN JOHNSON BAYOU FROM FLOWS AND RAINFALLS IN OTHER MONTHS  
MARCH, 2000

| DATE  | MAR.2000 |      | JOHNSON  |      | APR. 1988 |      | APR. 1989 |      |
|-------|----------|------|----------|------|-----------|------|-----------|------|
|       | RAINFALL | FLOW | RAINFALL | FLOW | RAINFALL  | FLOW | RAINFALL  | FLOW |
| 1     | 0        |      |          |      | 0.06      | 873  | 0         | 20   |
| 2     | 0        |      |          |      | 0         | 227  | 0         | 9    |
| 3     | 0        |      |          |      | 0         | 56   | 0         | 6    |
| 4     | 0        |      |          |      | 0         | 18   | 0.05      | 6    |
| 5     | 0        |      |          |      | 0         | 10   | 0         | 5    |
| 6     | 0        |      |          |      | 0.05      | 9    | 0         | 5    |
| 7     | 0        |      |          |      | 0         | 9    | 0         | 5    |
| 8     | 0        |      |          |      | 0         | 8    | 0         | 5    |
| 9     | 0        |      |          |      | 0         | 8    | 0.02      | 5    |
| 10    | 0        |      |          |      | 0         | 8    | 0.05      | 5    |
| 11    | 0.77     |      |          |      | 0         | 8    | 0         | 5    |
| 12    | 0        |      |          |      | 0         | 7    | 0.31      | 4    |
| 13    | 0        |      |          |      | 0         | 7    | 0.1       | 4    |
| 14    | 1.18     |      |          |      | 0         | 7    | 1.09      | 360  |
| 15    | 0.04     |      |          |      | 0         | 7    | 0         | 631  |
| 16    | 0.01     |      |          |      | 0.11      | 7    | 0         | 173  |
| 17    | 0        |      |          |      | 0         | 7    | 0         | 46   |
| 18    | 0        |      |          |      | 0         | 6    | 0         | 13   |
| 19    | 0.25     |      |          |      | 0         | 6    | 0         | 7    |
| 20    | 0        |      |          |      | 0         | 6    | 0         | 5    |
| 21    | 0        |      |          |      | 0         | 6    | 0         | 5    |
| 22    | 0        |      |          |      | 0         | 6    | 0         | 5    |
| 23    | 0        |      |          |      | 0         | 5    | 0         | 5    |
| 24    | 0        |      |          |      | 0         | 5    | 0         | 5    |
| 25    | 0        |      |          |      | 0         | 5    | 0         | 5    |
| 26    | 0.49     |      |          |      | 0         | 5    | 0         | 4    |
| 27    | 0        |      |          |      | 0         | 5    | 0         | 4    |
| 28    | 0        |      |          |      | 0         | 5    | 0         | 4    |
| 29    | 0        |      |          |      | 2.31      | 2607 | 0         | 38   |
| 30    | 0        |      |          |      | 0.11      | 4603 | 1.13      | 63   |
| 31    | 0        |      |          |      |           |      |           |      |
| TOTAL | 2.74     | 1457 |          |      | 2.64      | 8546 | 2.75      | 1457 |

NOTE: The flow in APRIL 1988 was too large, we considered the flow of APRIL 1989 as the estimated flow of MAR. 2000.

**Table A.14 ESTIMATED FLOW IN BLACK BAYOU FROM FLOWS AND RAINFALLS IN OTHER MONTHS  
MARCH, 2000**

| MAR.2000<br>DATE | MAR.2000<br>RAINFALL | BLACK<br>FLOW | APR. 1989<br>RAINFALL | FLOW        |
|------------------|----------------------|---------------|-----------------------|-------------|
| 1                | 0                    |               | 0                     | 687         |
| 2                | 0                    |               | 0                     | 298         |
| 3                | 0                    |               | 0                     | 139         |
| 4                | 0                    |               | 0.05                  | 70          |
| 5                | 0                    |               | 0                     | 41          |
| 6                | 0                    |               | 0                     | 31          |
| 7                | 0                    |               | 0                     | 24          |
| 8                | 0                    |               | 0                     | 23          |
| 9                | 0                    |               | 0.02                  | 22          |
| 10               | 0                    |               | 0.05                  | 22          |
| 11               | 0.77                 |               | 0                     | 21          |
| 12               | 0                    |               | 0.31                  | 20          |
| 13               | 0                    |               | 0.1                   | 20          |
| 14               | 1.18                 |               | 1.09                  | 19          |
| 15               | 0.04                 |               | 0                     | 376         |
| 16               | 0.01                 |               | 0                     | 1553        |
| 17               | 0                    |               | 0                     | 1393        |
| 18               | 0                    |               | 0                     | 616         |
| 19               | 0.25                 |               | 0                     | 266         |
| 20               | 0                    |               | 0                     | 124         |
| 21               | 0                    |               | 0                     | 62          |
| 22               | 0                    |               | 0                     | 35          |
| 23               | 0                    |               | 0                     | 26          |
| 24               | 0                    |               | 0                     | 21          |
| 25               | 0                    |               | 0                     | 19          |
| 26               | 0.49                 |               | 0                     | 19          |
| 27               | 0                    |               | 0                     | 18          |
| 28               | 0                    |               | 0                     | 18          |
| 29               | 0                    |               | 0                     | 69          |
| 30               | 0                    |               | 1.13                  | 283         |
| 31               | 0                    |               |                       |             |
| <b>TOTAL</b>     | <b>2.74</b>          | <b>6335</b>   | <b>2.75</b>           | <b>6335</b> |

**Table A.15 ESTIMATED FLOW IN JOHNSON BAYOU FROM FLOWS AND RAINFALLS IN OTHER MONTHS  
APRIL, 2000**

| APR.2000<br>DATE | APR. 2000   |               | JOHNSON     |              | DEC. 1987    |             | DEC. 1992    |             | JUL. 1994   |             | AUG. 1996 |      |
|------------------|-------------|---------------|-------------|--------------|--------------|-------------|--------------|-------------|-------------|-------------|-----------|------|
|                  | RAINFALL    | FLOW          | RAINFALL    | FLOW         | RAINFALL     | FLOW        | RAINFALL     | FLOW        | RAINFALL    | FLOW        | RAINFALL  | FLOW |
| 1                | 0           |               | 0           | 58           | 0            | 10          | 0            | 10          | 0           | 12          | 0.16      | 6    |
| 2                | 0           |               | 0           | 20           | 0            | 9           | 0            | 9           | 0           | 90          | 0         | 5    |
| 3                | 0.01        |               | 0           | 13           | 0            | 9           | 0            | 9           | 0           | 150         | 0         | 5    |
| 4                | 0.47        |               | 0           | 11           | 1.417        | 140         | 0            | 140         | 0           | 49          | 0         | 4    |
| 5                | 0           |               | 0           | 11           | 0            | 240         | 0            | 240         | 0.709       | 20          | 0         | 4    |
| 6                | 0           |               | 2.33        | 919          | 0.039        | 71          | 0            | 0.039       | 0           | 13          | 0         | 4    |
| 7                | 0           |               | 0           | 3195         | 0.039        | 24          | 0            | 0.039       | 0           | 11          | 1.19      | 4    |
| 8                | 0           |               | 0           | 3227         | 0.039        | 12          | 0            | 0.039       | 0.906       | 191         | 0         | 4    |
| 9                | 0           |               | 0           | 860          | 1.85         | 858         | 0            | 858         | 1.26        | 466         | 0         | 4    |
| 10               | 0           |               | 0           | 211          | 0            | 1516        | 0            | 1516        | 0.157       | 1119        | 0.32      | 4    |
| 11               | 0           |               | 0           | 49           | 0            | 434         | 0            | 434         | 0           | 1471        | 0.38      | 4    |
| 12               | 0           |               | 0           | 18           | 0            | 113         | 0            | 113         | 0           | 399         | 0.21      | 24   |
| 13               | 5.75        |               | 0.05        | 12           | 0            | 30          | 0            | 30          | 2.717       | 106         | 0.39      | 40   |
| 14               | 0           |               | 0           | 12           | 0.236        | 109         | 0            | 0.236       | 0           | 32          | 0         | 14   |
| 15               | 0           |               | 0           | 11           | 1.536        | 291         | 0            | 1.536       | 0           | 327         | 0         | 6    |
| 16               | 0           |               | 0           | 11           | 0.276        | 266         | 0            | 0.276       | 0           | 559         | 0.06      | 4    |
| 17               | 0.02        |               | 0           | 11           | 0            | 94          | 0            | 0           | 0           | 165         | 0         | 4    |
| 18               | 0.01        |               | 0           | 10           | 0            | 31          | 0            | 0           | 0           | 58          | 0         | 3    |
| 19               | 0           |               | 0.69        | 117          | 0            | 15          | 0            | 0           | 0           | 22          | 0         | 3    |
| 20               | 0           |               | 0.22        | 368          | 0.394        | 102         | 0            | 0.394       | 0           | 199         | 0         | 3    |
| 21               | 0           |               | 1.26        | 1112         | 0            | 171         | 0            | 0           | 0.039       | 338         | 0.44      | 3    |
| 22               | 0           |               | 0           | 1503         | 0            | 54          | 0            | 0           | 0           | 99          | 1.54      | 5    |
| 23               | 0.01        |               | 0           | 526          | 0.236        | 31          | 0            | 0.236       | 0.394       | 78          | 0.1       | 586  |
| 24               | 0.01        |               | 0           | 138          | 0            | 31          | 0            | 0           | 0           | 96          | 0         | 1026 |
| 25               | 0           |               | 0           | 37           | 0.236        | 16          | 0            | 0.236       | 0           | 34          | 0         | 280  |
| 26               | 0           |               | 1           | 357          | 0            | 11          | 0            | 0           | 0           | 17          | 0.01      | 71   |
| 27               | 0.01        |               | 0.57        | 901          | 0            | 10          | 0            | 0           | 0           | 12          | 0.01      | 17   |
| 28               | 0           |               | 0           | 741          | 0            | 9           | 0            | 0           | 0           | 11          | 0         | 7    |
| 29               | 0           |               | 0           | 294          | 0            | 9           | 0            | 0           | 0           | 11          | 1.49      | 5    |
| 30               | 0           |               | 0           | 81           | 0            | 9           | 0            | 0           | 0           | 10          | 0.03      | 127  |
| 31               |             |               |             | 26           | 0            | 9           | 0            | 0           | 0           | 10          | 0.01      | 220  |
| <b>TOTAL</b>     | <b>6.29</b> | <b>5454.5</b> | <b>6.12</b> | <b>14860</b> | <b>6.298</b> | <b>4734</b> | <b>6.182</b> | <b>6175</b> | <b>6.34</b> | <b>2496</b> |           |      |

NOTE: The flow of DEC.1987 was too large since November of 1987 was wet month and the flow in AUG.1996 was too small. We considered the average of the flow of DEC. 1992 and JULY. 1994 as the estimated flow of APRIL 2000.

**Table A.16 ESTIMATED FLOW IN BLACK BAYOU FROM FLOWS AND RAINFALLS IN OTHER MONTHS  
APRIL, 2000**

| APR.2000<br>DATE | APR. 2000   |               | DEC. 1992    |              | JUL. 1994    |              |
|------------------|-------------|---------------|--------------|--------------|--------------|--------------|
|                  | RAINFALL    | BLACK<br>FLOW | RAINFALL     | FLOW         | RAINFALL     | FLOW         |
| 1                | 0           |               | 0            | 32           | 0            | 54           |
| 2                | 0           |               | 0            | 31           | 0            | 45           |
| 3                | 0.01        |               | 0            | 30           | 0            | 42           |
| 4                | 0.47        |               | 1.417        | 29           | 0            | 40           |
| 5                | 0           |               | 0            | 744          | 0.709        | 54           |
| 6                | 0           |               | 0.039        | 3093         | 0            | 220          |
| 7                | 0           |               | 0.039        | 2773         | 0            | 592          |
| 8                | 0           |               | 0.039        | 1219         | 0.906        | 517          |
| 9                | 0           |               | 1.85         | 525          | 1.26         | 972          |
| 10               | 0           |               | 0            | 1525         | 0.157        | 3154         |
| 11               | 0           |               | 0            | 5547         | 0            | 3073         |
| 12               | 0           |               | 0            | 4918         | 0            | 1899         |
| 13               | 5.75        |               | 0            | 2150         | 2.717        | 1712         |
| 14               | 0           |               | 0.236        | 902          | 0            | 2357         |
| 15               | 0           |               | 1.536        | 772          | 0            | 1930         |
| 16               | 0           |               | 0.276        | 1966         | 0            | 1337         |
| 17               | 0.02        |               | 0            | 2408         | 0            | 827          |
| 18               | 0.01        |               | 0            | 1790         | 0            | 377          |
| 19               | 0           |               | 0            | 963          | 0            | 179          |
| 20               | 0           |               | 0.394        | 563          | 0            | 98           |
| 21               | 0           |               | 0            | 822          | 0.039        | 70           |
| 22               | 0           |               | 0            | 823          | 0            | 69           |
| 23               | 0.01        |               | 0.236        | 473          | 0.394        | 63           |
| 24               | 0.01        |               | 0            | 260          | 0            | 50           |
| 25               | 0           |               | 0.236        | 280          | 0            | 44           |
| 26               | 0           |               | 0            | 413          | 0            | 41           |
| 27               | 0.01        |               | 0            | 953          | 0            | 39           |
| 28               | 0           |               | 0            | 820          | 0            | 37           |
| 29               | 0           |               | 0            | 377          | 0            | 36           |
| 30               | 0           |               | 0            | 178          | 0            | 35           |
| 31               |             |               | 0            | 97           | 0            | 34           |
| <b>TOTAL</b>     | <b>6.29</b> | <b>28737</b>  | <b>6.298</b> | <b>37476</b> | <b>6.182</b> | <b>19997</b> |

**Table A.17 ESTIMATED FLOW IN JOHNSON BAYOU FROM FLOWS AND RAINFALLS IN OTHER MONTHS  
MAY, 2000**

| May-00<br>DATE | JOHNSON            |              | NOV. 1995    |               | NOV. 1996   |              | APR. 1997   |               |
|----------------|--------------------|--------------|--------------|---------------|-------------|--------------|-------------|---------------|
|                | RAINFALL<br>May-00 | FLOW         | RAINFALL     | FLOW          | RAINFALL    | FLOW         | RAINFALL    | FLOW          |
| 1              | 0.02               |              | 0.315        | 44            | 0.08        |              | 35          | 0             |
| 2              | 0.65               |              | 2.205        | 15            | 0           |              | 53          | 0             |
| 3              | 3.06               |              | 0.197        | 2801          | 0           |              | 22          | 0.23          |
| 4              | 1                  |              | 0            | 4915          | 0           |              | 13          | 0.22          |
| 5              | 0                  |              | 0.197        | 1320          | 0           |              | 10          | 0.44          |
| 6              | 0                  |              | 0            | 330           | 0           |              | 9           | 0             |
| 7              | 0                  |              | 0            | 104           | 1.17        |              | 227         | 0             |
| 8              | 0                  |              | 0            | 67            | 0           |              | 393         | 0.02          |
| 9              | 0                  |              | 0            | 22            | 0           |              | 112         | 0             |
| 10             | 0                  |              | 0.039        | 12            | 0           |              | 34          | 0             |
| 11             | 0                  |              | 0.433        | 32            | 0           |              | 14          | 0.52          |
| 12             | 0                  |              | 0            | 48            | 0           |              | 10          | 0.01          |
| 13             | 0.14               |              | 0            | 19            | 0           |              | 9           | 0             |
| 14             | 0                  |              | 0            | 11            | 0           |              | 9           | 0             |
| 15             | 0                  |              | 0            | 9             | 0           |              | 37          | 0             |
| 16             | 0                  |              | 0            | 8             | 2.4         |              | 407         | 0             |
| 17             | 0                  |              | 0.394        | 8             | 0.18        |              | 643         | 0             |
| 18             | 0                  |              | 0.079        | 52            | 0           |              | 191         | 0             |
| 19             | 0                  |              | 0.433        | 85            | 0           |              | 53          | 0.04          |
| 20             | 0.01               |              | 0            | 161           | 0           |              | 18          | 0             |
| 21             | 0                  |              | 0            | 247           | 0           |              | 11          | 0             |
| 22             | 0                  |              | 0            | 72            | 0           |              | 9           | 0             |
| 23             | 0                  |              | 0            | 24            | 0           |              | 9           | 0             |
| 24             | 0                  |              | 0            | 11            | 0.58        |              | 38          | 0.04          |
| 25             | 0                  |              | 0            | 9             | 0           |              | 61          | 3.35          |
| 26             | 0                  |              | 0            | 8             | 0           |              | 23          | 0             |
| 27             | 0                  |              | 0.079        | 8             | 0           |              | 12          | 0.04          |
| 28             | 0                  |              | 0.433        | 321           | 0           |              | 9           | 0.01          |
| 29             | 0                  |              | 0            | 560           | 0.41        |              | 8           | 0             |
| 30             | 0                  |              | 0            | 156           | 0           |              |             | 0             |
| 31             | 0                  |              |              |               |             |              |             |               |
| <b>TOTAL</b>   | <b>4.88</b>        | <b>2,479</b> | <b>4.804</b> | <b>11,479</b> | <b>4.82</b> | <b>2,479</b> | <b>4.92</b> | <b>11,634</b> |

NOT At the edh of OCT. 1995, therer was rain amounted of 0.67 inches. This caused a very large flow in the beginning of NOV. 1995. On April 25, there was 3.35 inches rain which did not cause flow in Johnson Bayou. This could be impossible. We used the flow of NOV., 1996 as the estimated flow of MAY 2000.

**Table A.18 ESTIMATED FLOW IN BLACK BAYOU FROM FLOWS AND RAINFALLS IN OTHER MONTHS  
MAY, 2000**

| May-00<br>DATE | RAINFALL    |  | JOHNSON<br>FLOW | NOV. 1996   |              |
|----------------|-------------|--|-----------------|-------------|--------------|
|                | May-00      |  |                 | RAINFALL    | FLOW         |
| 1              | 0.02        |  |                 | 0.08        | 228          |
| 2              | 0.65        |  |                 | 0           | 280          |
| 3              | 3.06        |  |                 | 0           | 787          |
| 4              | 1           |  |                 | 0           | 692          |
| 5              | 0           |  |                 | 0           | 321          |
| 6              | 0           |  |                 | 0           | 155          |
| 7              | 0           |  |                 | 1.17        | 87           |
| 8              | 0           |  |                 | 0           | 802          |
| 9              | 0           |  |                 | 0           | 3233         |
| 10             | 0           |  |                 | 0           | 2895         |
| 11             | 0           |  |                 | 0           | 1275         |
| 12             | 0           |  |                 | 0           | 546          |
| 13             | 0.14        |  |                 | 0           | 250          |
| 14             | 0           |  |                 | 0           | 121          |
| 15             | 0           |  |                 | 0           | 66           |
| 16             | 0           |  |                 | 2.4         | 48           |
| 17             | 0           |  |                 | 0.18        | 479          |
| 18             | 0           |  |                 | 0           | 2341         |
| 19             | 0           |  |                 | 0           | 3487         |
| 20             | 0.01        |  |                 | 0           | 2343         |
| 21             | 0           |  |                 | 0           | 1021         |
| 22             | 0           |  |                 | 0           | 444          |
| 23             | 0           |  |                 | 0           | 205          |
| 24             | 0           |  |                 | 0.58        | 101          |
| 25             | 0           |  |                 | 0           | 100          |
| 26             | 0           |  |                 | 0           | 214          |
| 27             | 0           |  |                 | 0           | 188          |
| 28             | 0           |  |                 | 0           | 101          |
| 29             | 0           |  |                 | 0.41        | 62           |
| 30             | 0           |  |                 | 0           | 78           |
| 31             | 0           |  |                 |             |              |
| <b>TOTAL</b>   | <b>4.88</b> |  | <b>22950</b>    | <b>4.82</b> | <b>22950</b> |

**Table A.19 ESTIMATED FLOW IN JOHNSON BAYOU FROM FLOWS AND RAINFALLS IN OTHER MONTHS  
JUNE, 2000**

| Jun-00<br>DATE | RAINFALL |          | JOHNSON |          | FEB. 1989 |      | OCT. 1987 |      |
|----------------|----------|----------|---------|----------|-----------|------|-----------|------|
|                | Jun-00   | RAINFALL | FLOW    | RAINFALL | RAINFALL  | FLOW | RAINFALL  | FLOW |
| 1              | 0        |          |         | 0        | 0         | 109  | 0         | 212  |
| 2              | 0        |          |         | 0        | 0         | 28   | 0         | 53   |
| 3              | 0        |          |         | 0.01     | 0         | 13   | 0         | 20   |
| 4              | 0        |          |         | 0        | 0         | 9    | 0         | 13   |
| 5              | 0        |          |         | 0.03     | 0         | 9    | 0         | 12   |
| 6              | 0        |          |         | 0        | 0         | 9    | 0         | 12   |
| 7              | 0        |          |         | 0        | 0         | 9    | 0         | 12   |
| 8              | 0        |          |         | 0        | 0         | 8    | 0         | 11   |
| 9              | 0.03     |          |         | 0        | 0         | 8    | 0         | 11   |
| 10             | 0        |          |         | 0        | 0         | 8    | 0         | 11   |
| 11             | 0        |          |         | 0        | 0         | 8    | 0         | 10   |
| 12             | 0        |          |         | 0.03     | 0         | 7    | 0         | 10   |
| 13             | 0        |          |         | 0        | 0         | 7    | 0         | 10   |
| 14             | 0        |          |         | 0        | 0         | 7    | 0         | 9    |
| 15             | 0        |          |         | 0        | 0         | 7    | 0         | 9    |
| 16             | 0        |          |         | 0        | 0         | 7    | 0         | 9    |
| 17             | 0        |          |         | 0        | 0         | 6    | 0         | 9    |
| 18             | 0.02     |          |         | 0.06     | 0         | 6    | 0         | 8    |
| 19             | 0        |          |         | 0        | 0         | 6    | 0         | 8    |
| 20             | 0        |          |         | 0.02     | 0         | 6    | 0.09      | 8    |
| 21             | 0        |          |         | 0        | 0         | 6    | 0         | 8    |
| 22             | 0        |          |         | 0        | 0         | 5    | 0         | 7    |
| 23             | 0.01     |          |         | 0        | 0         | 5    | 0.03      | 7    |
| 24             | 0        |          |         | 0        | 0         | 5    | 0.12      | 7    |
| 25             | 0.01     |          |         | 0        | 0         | 5    | 0         | 7    |
| 26             | 0.01     |          |         | 0        | 0         | 5    | 0.03      | 6    |
| 27             | 0        |          |         | 0.02     | 0         | 5    | 0         | 6    |
| 28             | 0        |          |         | 0        | 0         | 5    | 0         | 6    |
| 29             | 0        |          |         |          |           |      | 0         | 6    |
| 30             | 0.04     |          |         |          |           |      | 0         | 6    |
| TOTAL          | 0.12     |          | 318     | 0.17     | 0.27      | 318  | 0.27      | 529  |

NOTE: The rainfall in OCT. 1987 was two times of that in JUN. 2000

Table A.20 ESTIMATED FLOW IN BLACK BAYOU FROM FLOWS AND RAINFALLS IN OTHER MONTHS  
 JUNE, 2000

| Jun-00<br>DATE | RAINFALL<br>Jun-00 | BLACK |          | FEB. 1989 |      |
|----------------|--------------------|-------|----------|-----------|------|
|                |                    | FLOW  | RAINFALL | RAINFALL  | FLOW |
| 1              | 0                  |       | 0        | 0         | 1968 |
| 2              | 0                  |       | 0        | 0         | 873  |
| 3              | 0                  |       | 0.01     | 0.01      | 388  |
| 4              | 0                  |       | 0        | 0         | 215  |
| 5              | 0                  |       | 0.03     | 0.03      | 123  |
| 6              | 0                  |       | 0        | 0         | 72   |
| 7              | 0                  |       | 0        | 0         | 65   |
| 8              | 0                  |       | 0        | 0         | 52   |
| 9              | 0.03               |       | 0        | 0         | 40   |
| 10             | 0                  |       | 0        | 0         | 34   |
| 11             | 0                  |       | 0        | 0         | 32   |
| 12             | 0                  |       | 0.03     | 0.03      | 30   |
| 13             | 0                  |       | 0        | 0         | 29   |
| 14             | 0                  |       | 0        | 0         | 28   |
| 15             | 0                  |       | 0        | 0         | 27   |
| 16             | 0                  |       | 0        | 0         | 26   |
| 17             | 0                  |       | 0        | 0         | 25   |
| 18             | 0.02               |       | 0.06     | 0.06      | 25   |
| 19             | 0                  |       | 0        | 0         | 24   |
| 20             | 0                  |       | 0.02     | 0.02      | 23   |
| 21             | 0                  |       | 0        | 0         | 23   |
| 22             | 0                  |       | 0        | 0         | 25   |
| 23             | 0.01               |       | 0        | 0         | 24   |
| 24             | 0                  |       | 0        | 0         | 22   |
| 25             | 0.01               |       | 0        | 0         | 21   |
| 26             | 0.01               |       | 0        | 0         | 20   |
| 27             | 0                  |       | 0.02     | 0.02      | 19   |
| 28             | 0                  |       | 0        | 0         | 18   |
| 29             | 0                  |       |          |           |      |
| 30             | 0.04               |       |          |           |      |
| TOTAL          | 0.12               | 4271  | 0.17     | 0.17      | 4271 |



Table A.21 ESTIMATED FLOW IN JOHNSON BAYOU FROM FLOWS AND RAINFALLS IN OTHER MONTHS  
JULY, 2000

| Jul-00<br>DATE | Jul-00<br>RAINFALL | JOHNSON<br>FLOW | FEB.1996 |      | SEP.1989 |      | OCT.1989 |      |
|----------------|--------------------|-----------------|----------|------|----------|------|----------|------|
|                |                    |                 | RAINFALL | FLOW | RAINFALL | FLOW | RAINFALL | FLOW |
| 1              | 0                  |                 | 0.35     | 47   | 0        | 121  | 0        | 9    |
| 2              | 0                  |                 | 0.09     | 88   | 0        | 36   | 0        | 8    |
| 3              | 0                  |                 | 0        | 53   | 0        | 14   | 0        | 8    |
| 4              | 0                  |                 | 0        | 19   | 0        | 10   | 0        | 8    |
| 5              | 0                  |                 | 0        | 10   | 0.27     | 664  | 0        | 8    |
| 6              | 0                  |                 | 0        | 8    | 0.15     | 1174 | 0        | 7    |
| 7              | 0.01               |                 | 0        | 7    | 0        | 341  | 0        | 20   |
| 8              | 0                  |                 | 0        | 7    | 0.05     | 92   | 0.03     | 29   |
| 9              | 0                  |                 | 0.02     | 7    | 0        | 26   | 0        | 13   |
| 10             | 0                  |                 | 0        | 7    | 0.13     | 124  | 0        | 8    |
| 11             | 0.03               |                 | 0        | 7    | 0        | 877  | 0        | 7    |
| 12             | 0                  |                 | 0        | 6    | 0        | 1242 | 0        | 7    |
| 13             | 0                  |                 | 0        | 6    | 0.6      | 1069 | 0        | 6    |
| 14             | 0                  |                 | 0        | 6    | 0        | 1372 | 0        | 6    |
| 15             | 0                  |                 | 0        | 6    | 0        | 370  | 0.03     | 6    |
| 16             | 0                  |                 | 0        | 6    | 0        | 98   | 0        | 6    |
| 17             | 0.01               |                 | 0        | 5    | 0        | 28   | 0        | 6    |
| 18             | 0                  |                 | 0        | 5    | 0        | 15   | 0        | 5    |
| 19             | 0                  |                 | 0.01     | 5    | 0        | 12   | 0        | 5    |
| 20             | 0                  |                 | 0        | 5    | 0        | 12   | 0        | 5    |
| 21             | 0                  |                 | 0        | 5    | 0        | 12   | 0        | 5    |
| 22             | 0                  |                 | 0        | 5    | 0        | 11   | 0        | 5    |
| 23             | 0.98               |                 | 0        | 5    | 0        | 11   | 0        | 5    |
| 24             | 0                  |                 | 0        | 4    | 0        | 11   | 0        | 5    |
| 25             | 0.01               |                 | 0        | 4    | 0        | 10   | 0        | 4    |
| 26             | 0                  |                 | 0        | 4    | 0        | 10   | 0        | 4    |
| 27             | 0                  |                 | 0        | 4    | 0        | 10   | 0        | 4    |
| 28             | 0                  |                 | 0.2      | 4    | 0        | 9    | 0        | 4    |
| 29             | 0                  |                 | 0.61     | 124  | 0        | 9    | 0.06     | 4    |
| 30             | 0                  |                 |          |      | 0        | 9    | 1.05     | 4    |
| 31             | 0.23               |                 |          |      |          |      |          | 37   |
| TOTAL          | 1.27               | 469             | 1.28     | 469  | 1.2      | 7799 | 1.17     | 258  |

**Table A.22 ESTIMATED FLOW IN BLACK BAYOU FROM FLOWS AND RAINFALLS IN OTHER MONTHS**  
**JULY, 2000**

| Jul-00<br>DATE | Jul-00 BLACK |             | FEB. 1996   |             |
|----------------|--------------|-------------|-------------|-------------|
|                | RAINFALL     | FLOW        | RAINFALL    | FLOW        |
| 1              | 0            |             | 0.35        | 410         |
| 2              | 0            |             | 0.09        | 477         |
| 3              | 0            |             | 0           | 1370        |
| 4              | 0            |             | 0           | 1244        |
| 5              | 0            |             | 0           | 573         |
| 6              | 0            |             | 0           | 255         |
| 7              | 0.01         |             | 0           | 125         |
| 8              | 0            |             | 0           | 68          |
| 9              | 0            |             | 0.02        | 44          |
| 10             | 0            |             | 0           | 35          |
| 11             | 0.03         |             | 0           | 30          |
| 12             | 0            |             | 0           | 28          |
| 13             | 0            |             | 0           | 27          |
| 14             | 0            |             | 0           | 27          |
| 15             | 0            |             | 0           | 26          |
| 16             | 0            |             | 0           | 25          |
| 17             | 0.01         |             | 0           | 24          |
| 18             | 0            |             | 0           | 24          |
| 19             | 0            |             | 0.01        | 23          |
| 20             | 0            |             | 0           | 22          |
| 21             | 0            |             | 0           | 21          |
| 22             | 0            |             | 0           | 21          |
| 23             | 0.98         |             | 0           | 20          |
| 24             | 0            |             | 0           | 20          |
| 25             | 0.01         |             | 0           | 19          |
| 26             | 0            |             | 0           | 18          |
| 27             | 0            |             | 0           | 18          |
| 28             | 0            |             | 0.2         | 21          |
| 29             | 0            |             | 0.61        | 94          |
| 30             | 0            |             |             |             |
| 31             | 0.23         |             |             |             |
| <b>TOTAL</b>   | <b>1.27</b>  | <b>5109</b> | <b>1.28</b> | <b>5109</b> |

Table A.23 ESTIMATED FLOW IN JOHNSON BAYOU FROM FLOWS AND RAINFALLS IN OTHER MONTHS  
AUGUST, 2000

| Aug-00<br>DATE | Aug-00   |      | JOHNSON  |      | MAY.1997 |       | SEP.1992 |      | OCT.1997 |      | DEC.1993 |      |
|----------------|----------|------|----------|------|----------|-------|----------|------|----------|------|----------|------|
|                | RAINFALL | FLOW | RAINFALL | FLOW | RAINFALL | FLOW  | RAINFALL | FLOW | RAINFALL | FLOW | RAINFALL | FLOW |
| 1              | 1.1      |      |          | 20   | 0        | 0.118 | 6        | 0    | 0        | 9    | 0        | 9    |
| 2              | 0        |      | 0.06     | 9    | 0        | 0     | 6        | 0    | 0        | 8    | 0        | 8    |
| 3              | 0        |      | 0        | 8    | 0        | 0.551 | 110      | 0    | 0        | 8    | 0        | 8    |
| 4              | 0        |      | 0        | 8    | 0        | 0.039 | 189      | 0    | 0        | 8    | 0.433    | 8    |
| 5              | 0        |      | 0        | 8    | 0        | 0     | 55       | 0    | 0        | 8    | 0        | 8    |
| 6              | 0        |      | 0        | 8    | 0        | 0     | 18       | 0    | 0        | 7    | 0        | 7    |
| 7              | 0        |      | 0        | 7    | 0        | 0     | 8        | 0    | 0.12     | 31   | 0        | 7    |
| 8              | 0.46     |      | 0        | 7    | 0        | 0     | 6        | 0    | 0.13     | 50   | 0        | 7    |
| 9              | 0        |      | 0.35     | 7    | 0        | 0     | 6        | 0    | 0.04     | 82   | 0        | 7    |
| 10             | 0.01     |      | 0.03     | 31   | 0        | 0     | 6        | 0    | 0.01     | 130  | 0.512    | 7    |
| 11             | 0.04     |      | 0        | 49   | 0        | 0.472 | 7        | 0    | 0        | 53   | 0        | 6    |
| 12             | 0        |      | 0.01     | 18   | 0        | 0     | 9        | 0    | 0        | 19   | 0        | 6    |
| 13             | 0        |      | 0        | 9    | 0        | 0     | 6        | 0    | 1.00     | 10   | 0.157    | 6    |
| 14             | 0        |      | 0        | 7    | 0        | 0.236 | 11       | 0    | 0        | 8    | 0        | 6    |
| 15             | 0        |      | 0.03     | 6    | 0        | 0     | 15       | 0    | 0        | 7    | 0        | 6    |
| 16             | 0        |      | 0        | 398  | 0        | 0     | 8        | 0    | 0        | 7    | 0        | 6    |
| 17             | 0        |      | 0.05     | 762  | 0        | 0.354 | 21       | 0    | 0        | 7    | 0        | 5    |
| 18             | 0.01     |      | 0        | 308  | 0        | 0     | 73       | 0    | 0        | 7    | 0.118    | 5    |
| 19             | 0        |      | 0        | 83   | 0        | 0     | 85       | 0    | 0        | 6    | 0        | 5    |
| 20             | 0        |      | 0.02     | 24   | 0        | 0     | 27       | 0    | 0        | 6    | 0        | 5    |
| 21             | 0        |      | 0        | 11   | 0        | 0     | 11       | 0    | 0        | 6    | 0        | 5    |
| 22             | 0        |      | 0.42     | 9    | 0        | 0.236 | 31       | 0    | 0        | 6    | 0.236    | 5    |
| 23             | 0        |      | 0.14     | 324  | 0        | 0     | 49       | 0    | 0.1      | 6    | 0        | 4    |
| 24             | 0.37     |      | 0.73     | 568  | 0        | 0     | 17       | 0    | 0        | 6    | 0        | 4    |
| 25             | 0.01     |      | 0        | 264  | 0        | 0.079 | 8        | 0    | 0.44     | 5    | 0        | 4    |
| 26             | 0        |      | 0        | 224  | 0        | 0     | 6        | 0    | 0        | 81   | 0        | 4    |
| 27             | 0.01     |      | 0        | 64   | 0        | 0     | 5        | 0    | 0        | 140  | 0        | 4    |
| 28             | 0        |      | 0        | 22   | 0        | 0     | 5        | 0    | 0        | 42   | 0.394    | 195  |
| 29             | 0.01     |      | 0        | 21   | 0        | 0     | 5        | 0    | 0.11     | 14   | 0        | 340  |
| 30             | 0        |      | 0.22     | 148  | 0        | 0     | 5        | 0    | 0        | 7    | 0        | 95   |
| 31             | 0        |      | 0.3      | 925  | 0        | 0     | 6        | 0    | 0        | 6    | 0        | 27   |
| Total          | 2.02     |      | 2.36     | 814  |          | 2.085 | 814      |      | 1.95     | 790  | 1.85     | 819  |

**Table A.24 ESTIMATED FLOW IN BLACK BAYOU FROM FLOWS AND RAINFALLS IN OTHER MONTHS  
AUGUST,2000**

| Aug-00<br>DATE | Aug-00 BLACK |              | SEP.1992    |              |
|----------------|--------------|--------------|-------------|--------------|
|                | RAINFALL     | FLOW         | RAINFALL    | FLOW         |
| 1              | 1.1          |              | 0.12        | 30           |
| 2              | 0            |              | 0           | 69           |
| 3              | 0            |              | 0.55        | 208          |
| 4              | 0            |              | 0.04        | 276          |
| 5              | 0            |              | 0           | 815          |
| 6              | 0            |              | 0           | 1860         |
| 7              | 0            |              | 0           | 1501         |
| 8              | 0.46         |              | 0           | 666          |
| 9              | 0            |              | 0           | 293          |
| 10             | 0.01         |              | 0           | 141          |
| 11             | 0.04         |              | 0.47        | 76           |
| 12             | 0            |              | 0           | 55           |
| 13             | 0            |              | 0           | 45           |
| 14             | 0            |              | 0.24        | 34           |
| 15             | 0            |              | 0           | 83           |
| 16             | 0            |              | 0           | 255          |
| 17             | 0            |              | 0.35        | 231          |
| 18             | 0.01         |              | 0           | 708          |
| 19             | 0            |              | 0           | 2596         |
| 20             | 0            |              | 0           | 2311         |
| 21             | 0            |              | 0           | 1020         |
| 22             | 0            |              | 0.24        | 438          |
| 23             | 0            |              | 0           | 202          |
| 24             | 0.37         |              | 0           | 99           |
| 25             | 0.01         |              | 0.08        | 55           |
| 26             | 0            |              | 0           | 41           |
| 27             | 0.01         |              | 0           | 31           |
| 28             | 0            |              | 0           | 29           |
| 29             | 0.01         |              | 0           | 28           |
| 30             | 0            |              | 0           | 28           |
| 31             | 0            |              |             |              |
| <b>Total</b>   | <b>2.02</b>  | <b>14224</b> | <b>2.09</b> | <b>14224</b> |

## **APPENDIX B**

### **Reply to review comments of the draft final report**



**LAMAR UNIVERSITY**  
A Member of The Texas State University System

## MEMO

To: Dr. Tommy Knowles, Deputy Executive Administrator of TWDB.  
Dr. David Brock, Project Manager of TWDB contract 2000-483-322.

From: Dr. Xing Fang, Principal Investigator of TWDB contract 2000-483-322.

Date: November 28, 2000.

Subject: Reply of review comments on the draft final report.

All comments from TWDB reviewers have been considered in the revision of the final report. First, several tables with various data have been added in the final report in order to include activities from September of 1999 to August of 2000. These tables and data were in the progress reports 1 to 3 submitted to TWDB before. Other comments are addressed one by one in the followings:

- (1). The contract number 200-483-322 has been added underneath "Texas Water Development Board" in the cover page.
- (2). The following statements have been added in Section 3.1: "Four hydrolab Datasondes (Recorder<sup>TM</sup> - water quality multiprobe logger, serial numbers of 31810, 31811, 30609, and 30610) and necessary repairs of the Datasondes were provided by TWDB. Datasondes were activated hourly to measure water level, water temperature, dissolved oxygen, specific conductivity, and salinity. The Datasondes were deployed and maintained at sites (Johnson Bayou and Black Bayou) established by a previous cooperative project between the TWDB and Lamar University. The Datasondes were calibrated according to manufacturers instructions. Information on calibrations of the Datasondes for all installations is stored in an Access database."
- (3). The following statements haven been added in the second paragraph of Section 3.1: "Since there was concern about the Hydrolab's DO performance at low flow conditions, a comparison (see section 3.2) was conducted between the YSI and Hydrolab. Datasondes typically stay in the field over one month. ...."
- (4). Sentences in the introduction of Section 5 have been changed as suggested: "This study is to provide data on movement of saltwater and nutrients moving to Sabine Lake from the marsh lands on the lake's east side. Nutrients into Johnson and Black bayous of

Sabine Lake do not come from individual point sources, and do come from nonpoint sources distributed out in the watersheds.”

(5). Tables 5.1 and 5.2 have been removed. General discussion on EMC determination was rearranged.

(6). The following statements have been added to address question: “3.3 Three possible methods to estimate flow rates in or out of bayous were investigated by the principle investigator (PI), after consultation with the project manager. First, the PI tried to develop relationships between tidal elevation and flow rate based on flow measurements in 1996, which were provided by TWDB through previous project in the study area. The relationships are very complex and could not be developed with limited available data since unsteady tidal flow is quite different from steady open channel flow. The second method is to measure flow velocities at the center of the cross section passing through the tide station during the field trips. It was found out that the flow meter used could not reliably measure them since flows in the bayous were often so slow. Results of flow measurements are documented in this section below. The third method is to estimate flow rates from the previous established rainfall and runoff relationship as discussed in the section 5.3.”

(7). The sentence in the first paragraph of Section 5.3 has been changed as suggested: “The monthly or annual runoff for the 1999-2000 period was based on relationships developed from TWDB 1987-1996 data. Daily surface runoff flow data were provided by TWDB.”

(8). The first sentence of Section 5.4 has been changed as suggested: “Annual nutrient input is estimated as the product of average nutrient concentration and estimated flow from bayou to Sabine Lake due to rainfalls.”

(9). The sentences in the first paragraph of Section 6 have been changed as suggested: “In this study, it was assumed that nutrients are washed out from marshland into Sabine Lake through bayous by rainfall runoff. Measured nutrient concentrations during the dry period were typically very low. In order to determine annual nutrient loading, surface runoff from marshland and event mean concentrations of nutrient are needed.”

Comments from the second reviewer have been considered. The following changes have been made in the final report.

(1). The following sentences have been added in Section 3.2: “Data collected by YSI probe were at the same location and depth where Datasonde was installed for each bayou.” “Why did Datasonde probe measure low DO? Hydrolab Datasonde uses a steady state method to measure DO continuously, at the same time, DO sensor continuously consume oxygen around it. Therefore it requires a 1-ft/s flow to replenish oxygen to DO sensor, otherwise Datasonde intends underestimate DO concentration. YSI uses a rapid pulse method to measure DO intermittently (YSI, 1998). DO sensor is

automatically turned on for measuring DO, and then turned off for a period which provides sufficient time to allow DO diffusion towards the DO sensor.”

- (2). The reply for the comment (6) above answers this comment (2) too.
- (3). Duplication of page numbering has been fixed.
- (4). The reply for the comment (6) above answers this comment (4) too.
- (5). In the Section 3.3, tables and data have been added for velocity measurements during field trips.
- (6). Table number and title have been added. Tables afterwards have been renumbered.
- (7). Both methods 1 and 2 were discussed clearly in Section 5.4. Section 6 “Discussion and Summary” provides further explanation on methods and difference in nutrient loading computation. “Two methods were developed to estimate surface runoff. The method 1 directly gives total (annual) daily flow from marshland from historical (1996) rainfall-runoff relationship without examining difference in rainfall events over time. The method 2 examines rainfall events month by month, and estimates monthly daily flow from historical runoff data with similar monthly rainfall. We believe that the method 2 may provide more accurate estimate in runoff flow rate. There are some differences in estimated nutrient loadings based on two estimated surface runoff volumes. The method 2 for estimating surface runoff could lead more reasonable results on nutrient loading. In order to improve accuracy in estimation of nutrient loading, advanced hydrologic model study and extensive field data collection are needed in the future.”



**ATTACHMENT 1**  
**TEXAS WATER DEVELOPMENT BOARD**  
Review of the Draft Final Report: Contract No. 2000-483-322  
"Nutrient Transport and Water Quality Monitoring in Sabine Lake Bayous"  
by Dr. Xing Fang, Lamar University

There is one major topic for revision, which is needed for this report to be accepted. The final report needs to cover the entire project, not just the period since the interim report. Addressing this problem will largely mean expanding a couple of data tables, and should serve to answer some of the other reviewer's concerns, below. Detailed reviewer comments follow.

1. The cover page should give the contract number 2000-483-322 underneath "Texas Water Development Board".
2. Section 3, "Major Activities for Water Quality Monitoring" should include a statement identifying the models of instruments used and saying that the sondes and YSI meters were calibrated according to manufacturers instructions. We should also say that the Datasondes were deployed and maintained at sites established by a previous cooperative project between the TWDB and Lamar University.
3. The second paragraph of Section 3 might state that the reason the comparison was conducted between the YSI and Hydrolab was because there was concern about the Hydrolab's DO performance at low flow conditions.
4. The introduction to Section 5 should say "...nutrients moving to Sabine Lake from the marsh lands...", and "...from nonpoint sources distributed out in the watersheds...".
5. Table 5.1 and 5.2 appear to provide an example of a calculation method with data not related to the study. Because the data relate to another situation, they are a little distracting and could confuse some readers. The author might consider just removing that portion of the text.
6. The paragraph beginning on the bottom of page 6 discusses problems with flow measurements. I know that an instrument was used to try to collect flows. It appeared to me that the problem was that flows in the bayou were often so slow that the flow meter could not reliably measure them. Some indication of velocities could be given, for times when the instrument could accurately show flow. The paragraph could also report that the PI investigated the possibility of using differences between tidal elevations to estimate flow. The paragraph should state that the PI, in consultation with the project manager, decided it would be necessary to use other methods to estimate flow data.
7. The first paragraph of section 5.3 is a little misleading. It should indicate the runoff for the 1999-2000 period was based on relationships developed from TWDB 1987-1996 data.
8. The first sentence of 5.4 should read "...is estimated as the product of average nutrient....."

9. The first paragraph of Section 6 is a little unclear. I think you are saying that the source of nutrients may not be from the marshlands. Do you mean to say that often the flow of nutrients may be from Sabine Lake into the marsh, instead of from the marsh to Sabine Lake? That would be hard to be sure about, from this study, but could be stated as a possible explanation.

The following comments are based on the assumption that this report is the only report for this particular project.

1. Page 5, section 3.2: It is not clear if the Datasonde and YSI probes were used at one location or at three different locations within each bayou. If they were used at one site, an explanation of why one probe measured low DO is necessary. If they were used at separate sites, a discussion of possible causal factors for the DO would improve the report.
2. Page 6, section 3.3: One of the objectives of this study (from the scope of work) was "to collect data on nutrient transport in two bayous". It is not clear how the PI accomplished this objective without velocity measurements. Although equipment failure is sometimes a problem in field studies, there are alternative methods of estimating velocity. For example, weight change of pre-weighed lifesavers (candy) is a common boot-strap method for estimating velocity.
3. Page numbering is duplicated after the first page 6.
4. Second Page 6 (bottom line): The report states "...the difficult we had is that there **are no direct measurements** on flow, and only one measurement per month on nutrient concentrations." This appears to be a significant problem that could have been remedied during project planning.
5. Page 7 (top line): "Effort" to measure flow velocities is not evident in the report.
6. Page 13 (mid page): There is a small table in the middle of the page that requires a title and method headings.
7. Page 14: The basis for comparison between the two methods is not clear. The methods estimate significantly different inflows and loadings, but no explanation is provided to account for these differences.