

INNER HARBOR NAVIGATION CANAL
LOCK REPLACEMENT PROJECT
ORLEANS PARISH, LOUISIANA

DESIGN DOCUMENTATION REPORT NO. 1
SITE PREPARATION AND DEMOLITION

VOLUME NO. 2 OF 8

PREPARED FOR:

DEPARTMENT OF THE ARMY
NEW ORLEANS DISTRICT, CORPS OF ENGINEERS
NEW ORLEANS, LOUISIANA

PREPARED BY:

WALDEMAR S. NELSON AND COMPANY, INC.
ENGINEERS AND ARCHITECTS
NEW ORLEANS, LOUISIANA

AND

DAMES AND MOORE, INC.
NEW ORLEANS, LOUISIANA



FEBRUARY 1999

**U. S. Army
Corps of Engineers
New Orleans District**

FINAL SUBMITTAL

DEMOLITION DESIGN MEMORANDUM INPUT Volume 2

PHOTOGRAPHS FROM NELSON REPORT (VOLUME 1)

PHOTO LISTING

BUILDINGS AND FACILITIES ALONG THE IHNC - NEW ORLEANS WSNCO JOB #: 98115

PHOTO NO.	POINTING DIRECTION OF CAMERA	PHOTO DATE	OBJECT BEING VIEWED	DETAILS OF OBJECT BEING VIEWED	COMMENTS	STRUCTURES / FACILITIES SHOWN
P 101 JPG	N	07/01/98	STEEL BARGE	PARTLY SUNKEN AND AGROUND AT THE FORMER SAUCER MARINE SITE		94, 83, 85
P 102 JPG	SW	07/01/98	STEEL AND TIMBER BUILDING	HEAVY EQUIPMENT FOUNDATION INSIDE	FORMER GENERATOR BUILDING	21, 42A
P 103 JPG	S	07/01/98	STEEL AND TIMBER SHELTER AND CONCRETE BERM	CENTER WHARF ENTRANCE RAMP		4A, 12, 17, 18, 21, 42A
P 104 JPG	E	07/01/98	CONCRETE BERM SHOWING STEEL MACHINE SHAVINGS	IHNC WATER EDGE IN PHOTO		4A
P 105 JPG	NE	07/01/98	CENTER WHARF ENTRANCE RAMP AND HORIZ TANK SHOWN	STEEL AND TIMBER SHELTER AND CONCRETE BERM IN BACKGROUND		4A, 11, 12, 17, 18,
P 106 JPG	S	07/01/98	SOUTH END OF BOLAND WHARF	AIR RECEIVER TANK AND LIGHT POLE IN PHOTO	ALSO SHOWN IS McDONOUGH MARINE FACILITY	39, 40A, 42A, 45, 48, 52, 53, 54, 55
P 107 JPG	SE	07/01/98	GALVEZ ST. WHARF	PHOTO FROM ACROSS THE IHNC		131, 132, 133
P 108 JPG	NE	07/01/98	METAL BUILDING	TWO OPENINGS ON SOUTH SIDE FOR A C UNITS	WEST SIDE HAS TWO ROLLING DOORWAYS AND ONE PERSONNEL DOOR	23
P 109 JPG	SE	07/01/98	METAL BUILDING	TWO OPENINGS ON NORTH SIDE FOR A C UNITS - PLATFORM ON NORTH SIDE ALSO SHOWN	WEST SIDE HAS TWO ROLLING DOORWAYS AND ONE PERSONNEL DOOR	23, 24
P 110 JPG	NE	07/01/98	METAL BUILDING	DRIVEWAY SIZE DOOR ON WEST SIDE AND ON SOUTH SIDE	WINDOWS AND A DOOR AT THE SOUTH WEST CORNER	45, 47, 48
P 111 JPG	SW	07/01/98	METAL BUILDING	ELECT SVC POLE - FOREGROUND AND TANKS IN BACKGROUND		60, 61, 66
P 112 JPG	W	07/01/98	McDONOUGH MARINE'S MAINTENANCE YARD	STEEL BUILDING, INACTIVE CRANE, HOPPER, BARGES, CONTAINER SHOWN		53, 54, 56, 58, 59
P 113 JPG	N	07/01/98	TIMBER AND METAL HORSE SHED	LOCATED IN THE SOUTH OF SAUCER MARINE'S YARD		107
P 114 JPG	W	07/01/98	SAND PILE	WASTE PILE OF SAND - APPARENTLY FROM BLASTING OPERATIONS	IN SAUCER MARINE YARD	84A
P 115 JPG	S	07/01/98	STEEL SHELTER, POWER POLES WITH TRANSFORMERS AND SHOP BUILDING	SAND PILE TO THE LEFT EDGE OF THE PHOTO		83, 84A, 85, 86
P 116 JPG	N	07/01/98	STEEL BARGES	AGROUND ALONG THE IHNC	ADJACENT TO THE SAUCER MARINE SITE	82
P 117 JPG	NE	07/01/98	BOLAND MARINE SITE	PHOTO FROM ACROSS THE IHNC		11, 13, 14, 34, 40A, 41, 42A
P 118 JPG	S	07/01/98	STEEL BARGES	AGROUND ALONG THE IHNC	ADJACENT TO THE SAUCER MARINE SITE	82, 85, 93
P 119 JPG	SW	07/01/98	STEEL BARGES	AGROUND ALONG THE IHNC	ADJACENT TO THE SAUCER MARINE SITE	82, 93
P 120 JPG	W	07/01/98	STEEL HORIZ TANK	MARKED 1075	IN SAUCER MARINE YARD	83A
P 121 JPG	N	05/20/98	METAL BUILDING	LG. ROLLING DOOR, PERSONNEL DOOR & 2 WINDOWS	STACKS OF PALLETS INSIDE	7
P 122 JPG	W	05/20/98	METAL BUILDING	FOUR OF THE SIX WINDOWS IN THE SHEET METAL WALL	STACKS OF PALLETS INSIDE	7, 13
P 123 JPG	W	05/20/98	METAL BUILDING	QUONSET HUT / HANGER TYPE GALVANIZED METAL	STACKS OF PALLETS INSIDE AND TO THE SOUTH	6, 8A
P 124 JPG	W	05/20/98	METAL BUILDING	HOLES IN SIDING SIMILAR TO WINDOWS	STACKS OF PALLETS INSIDE	6, 6A
P 125 JPG	E	05/20/98	METAL BUILDING	LG. ROLLING DOOR & 6 WINDOWS	STACKS OF PALLETS INSIDE	7
P 126 JPG	E	05/20/98	METAL BUILDING	QUONSET HUT / HANGER TYPE GALVANIZED METAL	STACKS OF PALLETS INSIDE AND TO THE SOUTH	6, 8A
P 127 JPG	E	05/20/98	METAL BUILDING	HOLES IN SIDING SIMILAR TO WINDOWS	STACKS OF PALLETS INSIDE	6, 6A
P 128 JPG	S	05/20/98	METAL BUILDING	OPEN ENTIRE SIDE	STACKS OF PALLETS INSIDE	6A
P 129 JPG	SE	05/20/98	ANCHOR / TIE DOWN SLAB	CHAINS AND DEBRIS ON GROUND		1, 5, 6A
P 130 JPG	S	05/20/98	WHARF	WITH CONCRETE SURFACE CAST IRON MOORING BITS	ALSO LIGHT POLES AND UTILITIES	4, 4A, 10, 11, 42A
P 131 JPG	N	05/20/98	ELECTRICAL STATION	OUTLETS AND PANELS	WITH SHELTER AND POLE	3
P 132 JPG	E	05/20/98	ELECTRICAL STATION, PIPE DRAIN & EQUIP. FOUNDATIONS	WATER'S EDGE AND OTHER UTILITIES SHOWN		4A, 6, 7, 8, 9, 10,
P 133 JPG	N	05/20/98	WHARF	NORTHERNMOST 310 FT. SEEN WITH CONCRETE SURFACE CAST IRON MOORING BITS	ALSO LIGHT POLES, UTILITY PIPES AND AN ELECTRICAL PANEL	4, 42A
P 134 JPG	N	05/20/98	WHARF	MIDDLE 310 FT. OF WHARF SEEN WITH CONC. SURFACE & CAST IRON MOORING BITS	ALSO LIGHT POLES AND UTILITIES	11, 12, 17, 18, 42A
P 135 JPG	N	05/20/98	WHARF	SOUTHERNMOST 310 FT. SEEN WITH CONCRETE SURFACE & CAST IRON MOORING BITS	ALSO LIGHT POLES AND UTILITIES	26, 40A, 42A
P 136 JPG	E	05/20/98	METAL BUILDING	TWO STORY BUILDING WITH 8 WINDOWS		4A, 11, 42A
P 137 JPG	S	05/20/98	METAL BUILDING	TWO STORY BUILDING WITH WINDOWS OBSCURED BY HVAC DUCTWORK	TWO BUILDINGS JOINED TOGETHER WITH A ONE STORY ADDITION ON THE EAST SIDE	9, 11
P 138 JPG	N	05/20/98	METAL BUILDING	TWO STORY BUILDING WITH WINDOWS, DOORS, STAIRS AND SHELTER ROOFS	TWO BUILDINGS JOINED TOGETHER WITH A ONE STORY ADDITION ON THE EAST SIDE	11
P 139 JPG	S	05/20/98	METAL BUILDING	LG. OVERHEAD ROLLING DOOR & 2 PERSONNEL DOORS	STACKS OF PALLETS INSIDE FIRST FLOOR	4A, 13, 14, 42A

PHOTO LISTING BUILDINGS AND FACILITIES ALONG THE IHNC - NEW ORLEANS WSNCO JOB #: 98115

PHOTO NO.	POINTING DIRECTION OF CAMERA	PHOTO DATE	OBJECT BEING VIEWED	DETAILS OF OBJECT BEING VIEWED	COMMENTS	STRUCTURES / FACILITIES SHOWN
P 140 JPG	W	05/20/98	METAL BUILDING	TWO STORY BUILDING WITH WINDOW, DOOR AND SHELTER ROOFS	STACKS OF PALLETS INSIDE FIRST FLOOR	13, 14
P 141 JPG	E	05/20/98	METAL BUILDING	TWO STORY BUILDING WITH WINDOW, DOORS AND SHELTER ROOFS	STACKS OF PALLETS INSIDE FIRST FLOOR	13
P 142 JPG	S	05/20/98	METAL BUILDING	LG. OVERHEAD ROLLING DOOR & 3 WINDOWS	STACKS OF PALLETS INSIDE	13, 14, 23
P 143 JPG	NE	05/20/98	METAL SHELTER	FORMER GAS HANDLING AREA WITH PIPING AND CYLINDER FRAMES		16
P 144 JPG	SE	05/20/98	METAL SHELTER	FORMER GAS HANDLING AREA WITH PIPING AND CYLINDER FRAMES		16, 23, 24
P 145 JPG	E	05/20/98	METAL BUILDING	ONE STORY WITH VENTILATORS ON TOP		4A, 13, 14, 21
P 148 JPG	SE	05/20/98	METAL BUILDING	BUILDING IS D - SHAPED WITH ONE STORY ADDITIONS ON WEST SIDE	STACKS OF PALLETS INSIDE	4A, 14, 21
P 147 JPG	NE	05/20/98	METAL BUILDING	BUILDING IS D - SHAPED WITH ONE STORY SHELTER ON WEST SIDE	STACKS OF PALLETS INSIDE	4A, 14, 42A
P 148 JPG	N	05/20/98	METAL BUILDING	BUILDING IS D - SHAPED WITH ONE STORY SHELTERS ON EAST AND WEST SIDE	STACKS OF PALLETS INSIDE	14, 25
P 149 JPG	NW	05/20/98	METAL BUILDING	BUILDING IS D - SHAPED WITH ONE STORY SHELTER ON EAST SIDE	STACKS OF PALLETS INSIDE	14
P 150 JPG	N	06/03/98	METAL BUILDING	TALL OPEN BLDG. WITH ELECT. SERVICE ON SOUTH WALL	SAND HOPPER AND LARGE EXHAUST FAN IN THIS PHOTO	124, 127, 128
P 151 JPG	W	06/03/98	METAL BUILDING	TALL OPEN BLDG. WITH LARGE DUCTS ON EAST WALL		124, 128
P 152 JPG	NW	06/03/98	METAL BUILDING	TALL OPEN BLDG. WITH LARGE FIRE DAMAGED OPENING ON EAST WALL		124
P 153 JPG	SW	06/03/98	METAL BUILDING	TALL OPEN BLDG. WITH LARGE LOUVERS ON NORTH WALL		123, 124
P 154 JPG	W	06/03/98	METAL BUILDING	LARGE OVERHEAD DOOR AND LOUVER SHOWN ON EAST WALL		123, 124
P 155 JPG	W	06/03/98	TWO METAL BUILDINGS	POWER POLE TO THE EAST - THE BUILDINGS APPEAR TO BE JOINED	LOCKED DOORS - SEEMS TO BE ACTIVE STORAGE	122
P 156 JPG	SE	06/03/98	TWO METAL BUILDINGS	POWER POLE TO THE NW - THE BUILDINGS HAVE ROLLING DOORS ON THE WEST WALL	LOCKED DOORS - SEEMS TO BE ACTIVE STORAGE	122
P 157 JPG	NE	06/03/98	TWO METAL BUILDINGS	WOOD FRAMED IN FOREGROUND & STEEL FRAMED BEHIND	HEAVY STEEL DEBRIS IN FRONT	123
P 158 JPG	E	06/03/98	METAL BUILDING	LARGE WITH TWO LARGE OPENINGS ON WEST WALL	STORAGE FOR BOAT MOLDS, SAILBOAT SPARS AND OTHER EQUIPMENT	124, 125
P 159 JPG	NW	06/03/98	FUEL AND OIL STORAGE TANKS	VERTICAL AND HORIZONTAL TANKS IN A EARTHEN DIKE CONTAINMENT AREA		115, 116
P 160 JPG	NE	06/03/98	FUEL AND OIL STORAGE TANKS	VERTICAL TANKS AND TWO FUELING STATIONS SHOWN	GULF SIGN ON ONE AND WALKWAY ON TOP	76, 116
P 161 JPG	NW	06/03/98	METAL CLAD BUILDING	OIL OR FUEL STORAGE TANK ON GROUND NEXT TO EAST WALL	PALLETS STACKED NEXT TO SOUTH WALL	117
P 162 JPG	N	06/03/98	METAL CLAD BUILDING	THREE DOORS, TWO STORM WINDOWS & ELECT PANELS ON SOUTH WALL		117
P 163 JPG	SE	06/03/98	METAL CLAD BUILDING	PORCH AND ONE DOUBLE DOOR & TWO STORM WINDOWS ON WEST WALL	LOOKS LIKE A FORMER STORE	117
P 164 JPG	S	07/01/98	METAL CLAD BUILDING	UPON PARTIALLY SUNKEN BARGE	ADJACENT TO THE SAUCER MARINE SITE	92, 93
P 165 JPG	S	07/01/98	STEEL BARGES AND A CONCRETE BARGE	AGROUND ALONG THE IHNC	ADJACENT TO THE SAUCER MARINE SITE	92, 95, 102A
P 166 JPG	E	07/01/98	PAINTED WARNING SIGN	UPON PARTIALLY SUNKEN BARGE	ADJACENT TO THE SAUCER MARINE SITE	92
P 167 JPG	S	07/01/98	A STEEL BARGE AND A CONCRETE BARGE	AGROUND ALONG THE IHNC	ADJACENT TO THE SAUCER MARINE SITE	102, 102A
P 168 JPG	S	07/01/98	CONCRETE FOUNDATIONS	FORMERLY UNDER THE SAUCER OFFICE	OFFICE HAS BEEN REMOVED SOMETIME DURING JUNE 1999	100
P 169 JPG	NE	07/01/98	GUARD SHACK	ON STEEL FRAME	ADJACENT TO THE SAUCER MARINE SITE	91
P 170 JPG	NW	06/03/98	CRANE	TRIPOD STIFFLEG TYPE WITH BOOM FOR BOAT HOISTING		120, 121
P 171 JPG	SE	06/03/98	METAL BUILDING	WITH LARGE ROLLING DOOR		118, 120
P 172 JPG	SW	06/03/98	METAL BUILDING	WITH LARGE ROLLING DOOR AND VENT FAN	POWER POLE EAST OF BUILDING	118
P 173 JPG	NW	06/03/98	METAL CLAD BUILDING	TIMBER AND STEEL STRUCTURE WITH OVERHEAD CRANE AND OFFICE STRUCTURE INSIDE	EAST SIDE HAS ONE LG. DOORWAY WITH ONE DOOR MISSING - "OMEGA" ON SIGN	119, 125
P 174 JPG	NE	06/03/98	METAL CLAD BUILDING	TIMBER AND STEEL STRUCTURE WITH OVERHEAD CRANE AND OFFICE STRUCTURE INSIDE	WEST SIDE HAS THREE DOUBLE DOORWAYS - SOLVENT SMELL INSIDE	119, 120, 125
P 175 JPG	SW	06/03/98	OLD DRY DOCK	CABLE HOIST TYPE		125A
P 176 JPG	W	06/03/98	OLD DRY DOCK	CABLE HOIST TYPE - PHOTO SHOWS CABLE DRUM	CONCRETE PIER TO THE SOUTH OF DRY DOCK SURFACE	125A

PHOTO LISTING BUILDINGS AND FACILITIES ALONG THE IHNC - NEW ORLEANS WSNCO JOB #: 98115

PHOTO NO.	POINTING DIRECTION OF CAMERA	PHOTO DATE	OBJECT BEING VIEWED	DETAILS OF OBJECT BEING VIEWED	COMMENTS	STRUCTURES / FACILITIES SHOWN
P 177 JPG	S	06/03/98	METAL BUILDING OVER BOAT SLIP	OPEN ON EAST SIDE AND BOTTOM IS OPEN ON ALL OTHER SIDES	11 LARGE STEEL COLUMNS SUPPORT THE STRUCTURE	125, 126
P 178 JPG	NW	06/03/98	METAL BUILDING OVER BOAT SLIP	OPEN ON EAST SIDE AND BOTTOM IS OPEN ON ALL OTHER SIDES	TRIPOD STIFFLEG CRANE NEAR THE SOUTHEAST CORNER	126
P 179 JPG	NW	06/03/98	CRANE	TRIPOD STIFFLEG TYPE WITH BOOM FOR BOAT HOISTING		126A
P 180 JPG	SW	06/03/98	TIMBER OFFICE BUILDING	ELEVATED ON 14 TIMBER PILING	METAL ROOF AND TIMBER ACCESS PLATFORM	129
P 181 JPG	E	06/03/98	METAL BUILDING OVER BOAT SLIP	OPEN ON EAST SIDE AND BOTTOM IS OPEN ON ALL OTHER SIDES	LARGE WINCH IN FOREGROUND	128, 129
P 182 JPG	SE	06/03/98	METAL CLAD / WOOD FRAMED BUILDING	COMPRESSOR / GENERATOR TYPE IN STATE OF POOR REPAIR	NOTE VENTS ON ROOF AND SHELTER TO THE WEST	27, 41, 36
P 183 JPG	NW	06/03/98	METAL CLAD / WOOD FRAMED BUILDING	COMPRESSOR / GENERATOR TYPE IN STATE OF POOR REPAIR	NOTE VENTS ON ROOF AND FENCED TRANSFORMER YARD NEARBY	27, 34
P 184 JPG	E	06/03/98	METAL BUILDING	LARGE WAREHOUSE	WITH NO DOORS OR WINDOWS ON THE WEST SIDE	36, 38, 39
P 185 JPG	SE	06/03/98	METAL BUILDING	LARGE WAREHOUSE WITH METAL AND FIBERGLASS ROOF	WITH TWO OVERHEAD DOORS ON THE NORTH WALL AND HEAVY TIMBER AND DEBRIS NEARBY	35, 36
P 186 JPG	E	06/03/98	BLOCK BUILDING	LG. OVERHEAD DOOR AND ROOF ACCESS STAIR ON WEST WALL		74
P 187 JPG	SE	06/03/98	BLOCK BUILDING	LG. OVERHEAD DOOR AND THREE WINDOWS ON NORTH WALL		74
P 188 JPG	E	06/03/98	METAL BUILDING	LEAN TO ADDITION ON THE WEST SIDE		75, 78
P 189 JPG	SE	06/03/98	METAL BUILDING	MISSING SIDING AND ROOFING		75
P 190 JPG	S	06/03/98	CRANE	TRIPOD - STIFFLEG TYPE - WITH BOOM MISSING		78, 117
P 191 JPG	E	06/03/98	INTERIOR OF METAL BUILDING	INTERIOR OF BUILDING IS OFFICE BUILDING AND STORAGE CAGES		76
P 192 JPG	SW	06/03/98	METAL BUILDING WITH OFFICE NEARBY	FORMERLY INDIAN TOWING CO	OFFICE IS ONE STORY & EAST OF THE METAL BUILDING	78, 81
P 193 JPG	W	06/03/98	BLOCK BUILDING AND LOADING DOCK	FORMERLY MARSH MASTER	LG. OVERHEAD DOOR, PASSAGE DOOR AND FOUR WINDOWS ON EAST WALL	74, 81, 80
P 194 JPG	S	06/03/98	INACTIVE INDUSTRIAL SITE AT SOUTH END OF SUREKOTE ROAD	CLAIBORNE AVE. BRIDGE IN BACKGROUND	FAILED STEEL FRAME STRUCTURE TO THE RIGHT	108, 111, 113
P 195 JPG	SE	06/03/98	FAILED STEEL FRAME OVER ELEVATED CONCRETE SLAB	SLAB IS APPROX. 4' ABOVE GRADE		108, 111
P 196 JPG	N	06/03/98	FAILED STEEL FRAME OVER ELEVATED CONCRETE SLAB	SLAB IS APPROX. 4' ABOVE GRADE		108, 111, 112
P 197 JPG	SW	06/03/98	ELEVATED OFFICE STRUCTURE	TWO TRAILERS TOGETHER UPON A SUBSTANTIAL STEEL SUPPORT FRAME	CONCRETE FOUNDATIONS BELOW	99, 100
P 198 JPG	NE	06/03/98	ELEVATED OFFICE STRUCTURE	TWO TRAILERS TOGETHER UPON A SUBSTANTIAL STEEL SUPPORT FRAME	CONCRETE FOUNDATIONS BELOW	86, 100
P 199 JPG	S	06/03/98	TWO STEEL STRUCTURES	ONE BUILDING AND ONE OVERHEAD CRANE SUPPORT STRUCTURE	CRANE SUPPORT STRUCTURE HAS LARGE HYD. EQUIP. (PUNCH) ON FOUNDATION	104, 105, 106
P 200 JPG	S	06/03/98	SHACK OR HORSE STALL	OVERGROWN AND ABANDONED		107
P 201 JPG	NE	06/03/98	TWO STEEL STRUCTURES	ONE BUILDING AND ONE OVERHEAD CRANE SUPPORT STRUCTURE	CRANE SUPPORT STRUCTURE HAS LARGE HYD. EQUIP. (PUNCH) ON FOUNDATION	104, 105, 106
P 202 JPG	S	06/03/98	METAL BUILDING	TOOL SHED / TOOL ROOM WITH SHELVING AND MISC. ITEMS INSIDE	WEST WALL IS BLOCK	86, 89, 90
P 203 JPG	NE	06/03/98	METAL BUILDING	TOOL SHED / TOOL ROOM WITH SHELVING AND MISC. ITEMS INSIDE	WEST WALL IS BLOCK	86, 91
P 204 JPG	S	06/03/98	BARGES	STEEL & CONCRETE - PARTIALLY SUNKEN	MISC. EQUIPMENT UPON BARGES	92, 95, 97, 102
P 205 JPG	N	06/03/98	BARGES	STEEL & CONCRETE - PARTIALLY SUNKEN	MISC. EQUIPMENT AND A SHED UPON BARGES	92, 93, 94, 95, 96
P 206 JPG	W	06/03/98	ACTIVE - S & WB LIFT STATION	SEWERAGE TYPE SURROUNDED BY A CHAIN LINK FENCE	UTILITY POLE AND ELECTRICAL SERVICE IN THE FENCED AREA	114
P 207 JPG	S	06/03/98	STEEL AND TIMBER OFFICE BUILDING	ELEVATED WITH 3 WINDOWS ON NORTH WALL AND PARKING BELOW	CURRENTLY McDONOUGH MARINE SERVICE	45, 46, 47
P 208 JPG	NW	06/03/98	METAL BUILDING	MECHANIC'S / WELDER'S SHOP WITH SUPPLIES STORED AROUND	D - SHAPED ROOF	52, 53
P 209 JPG	N	06/03/98	STEEL AND TIMBER OFFICE BUILDING	ELEVATED WITH 3 WINDOWS ON SOUTH WALL AND ACCESS & PARKING BELOW	CURRENTLY McDONOUGH MARINE SERVICE	45, 47
P 210 JPG	N	06/03/98	BARGE REPAIR YARD	VIEW SHOWS SHEDS, SHELTERS, UTILITY POLE AND STORED MATERIALS	CURRENTLY McDONOUGH MARINE SERVICE	53, 59, 80, 63

PHOTO LISTING BUILDINGS AND FACILITIES ALONG THE IHNC - NEW ORLEANS WSNCO JOB #: 98115

PHOTO NO.	POINTING DIRECTION OF CAMERA	PHOTO DATE	OBJECT BEING VIEWED	DETAILS OF OBJECT BEING VIEWED	COMMENTS	STRUCTURES / FACILITIES SHOWN
P 211 JPG	N	06/03/98	BARGE AND WHARF / REPAIR YARD	SHOWS STORED MATERIALS & CRAWLER CRANE	CURRENTLY McDONOUGH MARINE SERVICE	36, 56, 58, 59
P 212 JPG	SE	06/03/98	UTILITY POLES, ELECT. PANELS AND CAR PORTS	CAR SHEDS MADE FROM BARGE COVERS	CURRENTLY McDONOUGH MARINE SERVICE	49, 65, 68, 74
P 213 JPG	S	06/03/98	BARGE REPAIR YARD	VIEW SHOWS SHED AND STORED MATERIALS	CURRENTLY McDONOUGH MARINE SERVICE	51, 52, 53, 55
P 214 JPG	SW	06/08/98	GALVEZ STREET WHARF	NORTH EAST END - EAST WALL OF BLDG. WHARF BLDG. @ LOCATION # 110	TRAIN STOP IN FOREGROUND	131, 132, 133
P 215 JPG	W	06/08/98	GALVEZ STREET WHARF	NORTH EAST END - NORTH WALL - WHARF BLDG.	OVERHEAD DOORS AND BLDG. LIGHTS IN PHOTO	131, 133
P 216 JPG	W	06/08/98	GALVEZ STREET WHARF	NORTH EAST END - NORTH WALL - WHARF BLDG.	CONCRETE WHARF AND MOORING BITS IN PHOTO	131, 133
P 217 JPG	S	06/08/98	GALVEZ STREET WHARF	CONCRETE TRAIN STOP AND EAST SIDE OF WHARF IN PHOTO	MOORING BITS AND TRAIN RAILS IN THE DISTANCE	131, 132, 133
P 218 JPG	SW	06/08/98	GALVEZ STREET WHARF	EAST WALL - WHARF BLDG. @ LOCATION # 105	OVERHEAD DOORS, TRAIN RAILS AND BLDG. LIGHTS IN PHOTO	131, 133
P 219 JPG	S	06/08/98	GALVEZ STREET WHARF	MOORING BITS AND TRAIN RAILS IN THE PHOTO		131, 133
P 220 JPG	NW	06/08/98	GALVEZ STREET WHARF	EAST WALL - WHARF BLDG. @ LOCATION # 90 - #95	OVERHEAD DOORS AND BLDG. LIGHTS IN PHOTO	131, 133
P 221 JPG	SW	06/08/98	GALVEZ STREET WHARF	EAST WALL - WHARF BLDG. @ LOCATION # 85	OVERHEAD DOORS AND BLDG. LIGHTS IN PHOTO	131, 133
P 222 JPG	NW	06/08/98	GALVEZ STREET WHARF	EAST WALL - WHARF BLDG. @ LOCATION # 55	OVERHEAD DOORS AND BLDG. LIGHTS IN PHOTO	131, 133
P 223 JPG	SW	06/08/98	GALVEZ STREET WHARF	EAST WALL - WHARF BLDG. @ LOCATION # 50	OVERHEAD DOORS, RAILS, PALLETS AND BLDG. LIGHTS IN PHOTO	131, 133
P 224 JPG	NW	06/08/98	GALVEZ STREET WHARF	SOUTH WALL - WHARF BLDG.	GATED OPENING AND POWER POLE IN PHOTO	131, 133, 134, 138, 139, 143
P 225 JPG	N	06/08/98	GALVEZ STREET WHARF	EAST WALL - WHARF BLDG. @ SOUTHEAST CORNER	OVERHEAD DOORS, RAILS, PALLETS, MOORING BITS AND BLDG. LIGHTS IN PHOTO	131, 133, 134, 138
P 226 JPG	S	06/08/98	GALVEZ STREET WHARF	SOUTHEAST EDGE OF WHARF AND RAILROAD TRESTLE		138, 138, 140, 142
P 227 JPG	N	06/08/98	GALVEZ STREET WHARF	SOUTHEAST EDGE OF WHARF AND RAILROAD TRESTLE	WYE TRACK ON TRESTLE SHOWN	131, 133, 136, 138, 140, 142
P 228 JPG	N	06/08/98	WEST SIDE OF IHNC	GALVEZ STREET WHARF IN BACKGROUND & FLOODWALL SOUTH OF WHARF IN VIEW	CABLE CROSSING DUCT AND INACTIVE RAILROAD TRACK IN FOREGROUND	131, 133, 136, 138, 140, 142
P 229 JPG	N	06/08/98	WEST SIDE OF IHNC	GALVEZ STREET WHARF IN BACKGROUND & FLOODWALL SOUTH OF WHARF IN VIEW	CABLE CROSSING DUCT AND INACTIVE RAILROAD TRACK IN FOREGROUND	131, 133, 136, 138, 140, 141, 142
P 230 JPG	E	06/08/98	GALVEZ STREET WHARF	NORTH WEST END - NORTH WALL - WHARF BLDG.	OVERHEAD DOORS, CONCRETE DECK AND MOORING BITS IN PHOTO	131, 133, 146A
P 231 JPG	SE	06/08/98	GALVEZ STREET WHARF	NORTH WEST END - WEST WALL - WHARF BLDG.	BOLLARDS, OVERHEAD DOORS, CONCRETE DECK, A FIRE HYDRANT AND CANOPY IN PHOTO	133, 144
P 232 JPG	S	06/08/98	GALVEZ STREET WHARF	NORTH WEST END - WEST WALL WITH OVERHEAD DOORS AND CANOPY OF BLDG.	CONCRETE LOADING DOCK, RAILROAD SPUR AND CONCRETE FLOODWALL IN PHOTO	133, 144, 145, 147
P 233 JPG	NW	06/08/98	GALVEZ STREET WHARF INTERIOR VIEW	BUILDING INTERIOR - COLUMNS, CONC. FLOOR, OVERHEAD TRUSSES AND SKYLIGHTS	LUMBER AND PIPE STORED INSIDE NORTH END OF THE WAREHOUSE	133
P 234 JPG	NE	06/08/98	GALVEZ STREET WHARF INTERIOR VIEW	BUILDING INTERIOR - COLUMNS, CONC. FLOOR, OVERHEAD TRUSSES AND SKYLIGHTS	LUMBER AND PALLETS STORED INSIDE NORTH END OF THE WAREHOUSE	133
P 235 JPG	SE	06/08/98	GALVEZ STREET WHARF INTERIOR VIEW	BUILDING INTERIOR - COLUMNS, CONC. FLOOR, OVERHEAD TRUSSES AND SKYLIGHTS	LUMBER AND PALLETS STORED INSIDE NORTH END OF THE WAREHOUSE	133
P 236 JPG	E	06/08/98	GALVEZ STREET WHARF INTERIOR VIEW	BUILDING INTERIOR - UNDERSIDE OF ROOF DECK, OVERHEAD TRUSSES AND SKYLIGHTS		133
P 237 JPG	E	06/08/98	GALVEZ STREET WHARF INTERIOR VIEW	BUILDING INTERIOR - COLUMNS, CONC. FLOOR, OVERHEAD TRUSSES AND SKYLIGHTS	MISC. MAT'L'S. AND PALLETS STORED INSIDE DOOR NEAR LOCATION # 70 OF THE BLDG.	133
P 238 JPG	NE	06/08/98	GALVEZ STREET WHARF	NORTH WEST SIDE - WEST WALL WITH OVERHEAD DOORS AND CANOPY OF BLDG.	CONCRETE LOADING DOCK, RAILROAD SPUR AND CONCRETE FLOODWALL IN PHOTO	133, 144, 145, 148
P 239 JPG	E	06/08/98	GALVEZ STREET WHARF	WEST WALL WITH OVERHEAD DOORS AND CANOPY OF BLDG. LOCATION # 65	CONCRETE LOADING DOCK AND CONCRETE FLOODGATE # W6 IN PHOTO	133, 145, 148
P 240 JPG	S	06/08/98	GALVEZ STREET WHARF	SOUTH WEST SIDE - WEST WALL WITH OVERHEAD DOORS AND CANOPY OF BLDG.	CONCRETE LOADING DOCK, RAILROAD SPUR AND CONCRETE FLOODWALL IN PHOTO	133, 144, 145, 148
P 241 JPG	N	06/08/98	GALVEZ STREET WHARF	SOUTH WEST SIDE - WEST WALL WITH OVERHEAD DOORS AND CANOPY OF BLDG.	CONCRETE LOADING DOCK, RAILROAD SPUR AND CONCRETE FLOODWALL IN PHOTO	133, 139, 143, 144, 145, 148
P 242 JPG	NE	06/08/98	METAL BUILDING	PORT OF NEW ORLEANS - MAINT. FACILITY - RAIL SPUR IN FOREGROUND	CLAIBORNE STOREROOM - NO. 3 MANUEL STREET WITH POWER POLES ON WEST SIDE	133, 137, 141, 145.

PHOTO LISTING BUILDINGS AND FACILITIES ALONG THE IHNC - NEW ORLEANS WSNCO JOB # : 98115

PHOTO NO.	POINTING DIRECTION OF CAMERA	PHOTO DATE	OBJECT BEING VIEWED	DETAILS OF OBJECT BEING VIEWED	COMMENTS	STRUCTURES / FACILITIES SHOWN
P 243 JPG	NW	06/08/98	METAL BUILDING	PORT OF NEW ORLEANS - MAINT. FACILITY - PARKING LOT IN FOREGROUND	CLAIBORNE STOREROOM - NO. 3 MANUEL STREET WITH OVERHEAD DOORS ON EAST SIDE	133, 135, 139, 141
P 244 JPG	W	06/08/98	CONCRETE AND BRICK OFFICE BUILDING - COAST GUARD STATION	3 STORY BUILDING WITH THRU DRIVEWAY BELOW		151, 152, 155
P 245 JPG	N	06/08/98	MASONRY BUILDING	LOCK MASTER'S BUILDING - WEST SIDE OF THE LOCK STRUCTURE	CLAIBORNE AVENUE BRIDGE IN BACKGROUND	156, 158
P 246 JPG	S	06/08/98	EMBANKMENT ALONG WEST WALL OF LOCK		ST. CLAUDE AVENUE BRIDGE IN BACKGROUND	158
P 247 JPG	N	06/08/98	PLAQUE ON SOUTH WALL OF LOCKMASTER'S BUILDING			158
P 248 JPG	S	06/08/98	MASONRY BUILDING	LOCK MASTER'S BUILDING - WEST SIDE OF THE LOCK STRUCTURE	ST. CLAUDE AVENUE BRIDGE IN BACKGROUND	156, 158
P 249 JPG	SE	06/08/98	FIBERGLASS BUILDING	LOCK OPERATOR'S STATION		157, 158
P 250 JPG	W	06/08/98	MASONRY BUILDING	LOCK MASTER'S BUILDING - WEST SIDE OF THE LOCK STRUCTURE	WEST WALL OF LOCK IN FOREGROUND	156, 158
P 251 JPG	S	06/08/98	ACREAGE WITH SEVERAL OLD OAK TREES	EAST OF THE LOCK STRUCTURE		158A
P 252 JPG	W	06/08/98	WEST SIDE OF IHNC - LOCK & COAST GUARD STATION	SOUTHWEST PORTION OF LOCK AND NORTHEAST PORTION OF USCG INDUSTRIAL AREA	CONVENTIONAL BOAT SLIP AND COVERED BOAT SLIP IN PHOTO	158, 159, 166, 167, 169, 172
P 253 JPG	NW	06/08/98	FENDERING PIER - PART OF LOCK COMPLEX	USCG INDUSTRIAL AREA IN BACKGROUND	CLAIBORNE AVENUE BRIDGE IN BACKGROUND	159, 167, 178, 180, 188, 189, 190, 191, 196
P 254 JPG	SW	06/08/98	METAL BUILDING	SKYLIGHTS, LG. ELECT. SERVICE, WINDOWS AND CANOPY AT DOOR	GARDEN ALONG EAST SIDE NEXT TO LOCK EMBANKMENT	150
P 255 JPG	NW	06/08/98	NORTHEAST PORTION OF USCG INDUSTRIAL AREA	"AIDS TO NAVIGATION" (ATN OR ANT) OFFICE IN BACKGROUND		165, 166, 199
P 256 JPG	NE	06/08/98	METAL BUILDING	STEEL FABRICATION SHOP IN SOUTH SIDE OF BUILDING	OFFICE IN NORTH END OF BUILDING	150
P 257 JPG	W	06/08/98	METAL BUILDING AND METAL SHELTER	BUILDING #3 - ATN SHOP - WITH OVERHEAD DOOR AND PERSONNEL DOOR ON EAST WALL	SHELTER FOR MATL. STORAGE AND BOAT SHED	171, 172
P 258 JPG	NE	06/08/98	METAL BOAT SHELTER	FOUR BOAT SLIPS UNDER SHELTER		159, 186
P 259 JPG	E	06/08/98	TWO METAL BUILDINGS	"AIDS TO NAVIGATION" (ATN OR ANT) OFFICES	PARKING IN FOREGROUND	165, 166
P 260 JPG	E	06/08/98	METAL BUILDINGS AND MODULAR BUILDING	HAZARDOUS MATERIAL STORAGE BUILDINGS		165, 174, 176, 177, 178, 179
P 261 JPG	NE	06/08/98	CONCRETE AND BRICK - SHOPS AND OFFICE BUILDING	STEEL OVERHEAD DOORS AND PERSONNEL DOORS ON EAST WALL	ENGINE SHOP AND HVAC SHOP	195, 201
P 262 JPG	N	06/08/98	METAL BUILDING	TWO STORY WITH LOUVER NEAR TOP AND PASSAGE DOOR BELOW	BUILDING # 13 - ELECTRICAL SHOP AND DAMAGE CONTROL SHOP	195, 196
P 263 JPG	W	06/08/98	METAL BUILDING	STEEL OVERHEAD DOOR ON EAST WALL	BUILDING # 8 - ISC NOLA EMERGENCY RESPONSE LOCKER	200
P 264 JPG	NW	06/08/98	BRICK VENEERED CONCRETE BUILDING	ANTENNA / RADIO TOWER ALONG SOUTH SIDE & STEEL OVERHEAD DOORS ON EAST WALL	BUILDING # 15 - INDUSTRIAL OFFICES AND ELECTRONICS SHOP	191, 198
P 265 JPG	SW	06/08/98	METAL BUILDING	TWO STORY WITH WINDOWS AT TOP AND PASSAGE DOORS BELOW	BUILDING # 13 - ELECTRICAL SHOP AND DAMAGE CONTROL SHOP	186
P 266 JPG	SW	06/08/98	BRICK VENEERED CONCRETE BUILDING	ANTENNA / RADIO TOWER ALONG SOUTH SIDE & STEEL OVERHEAD DOORS ON EAST WALL	BUILDING # 15 - INDUSTRIAL OFFICES AND ELECTRONICS SHOP FIRE ESCAPE ON NORTH WALL	191, 192
P 267 JPG	NW	06/08/98	BLOCK BUILDING	OVERHEAD DOOR AND PERSONNEL DOOR WITH SHELTER ON EAST SIDE - WINDOWS ON SOUTH SIDE	BUILDING #18 - FACILITIES ENGINEERING OFFICE	188
P 268 JPG	N	06/08/98	METAL BUILDING	FOUR OVERHEAD DOORS & CRANE SHELTER TO THE WEST	BUILDING # 21 - SHIP'S STORAGE BUILDING	180, 181
P 269 JPG	SW	06/08/98	METAL BUILDING	STEEL OVERHEAD DOOR ON EAST WALL	BUILDING # 20 - STORAGE BUILDING	182
P 270 JPG	SW	06/08/98	METAL SHELTER ABOVE CONCRETE PIT	GASOLINE TANK AND SLOP OIL TANKS IN PHOTO	PLASTIC WASTE STORAGE UNITS AROUND THIS SHELTER	183, 185
P 271 JPG	SW	06/08/98	WOODEN STORAGE SHELTER & METAL SHELTER	SHELTERS FOR HAZARDOUS MATERIAL STORAGE	CHAIN LINK GATES ALONG ENTIRE EAST SIDE OF LARGE STRUCTURE	185, 186
P 272 JPG	NE	06/10/98	METAL BUILDING	BUILDING MANUFACTURED BY "GULF STATES"	BUILDING # 20 - STORAGE BUILDING	182
P 273 JPG	NE	06/10/98	METAL SHELTER AND METAL BUILDING	SHELTER IS FOR CRANE AND BUILDING IS #21	CLAIBORNE AVENUE BRIDGE IN BACKGROUND	180, 181
P 274 JPG	NE	06/10/98	MODULAR CONCRETE BUILDING	BUILDING IS FOR BATTERY STORAGE	CLAIBORNE AVENUE BRIDGE IN BACKGROUND	184
P 275 JPG	S	06/10/98	DOCK / WHARF	CONCRETE DECK, TIMBER PILES AND WHARF UTILITIES IN PHOTO	AIDS TO NAVIGATION ON DECK TO THE RIGHT SIDE OF THE PHOTO	167, 167A, 188, 191
P 276 JPG	NW	06/10/98	METAL SHELTER ABOVE CONCRETE PIT	GASOLINE TANK AND SLOP OIL TANKS IN PHOTO	PLASTIC WASTE STORAGE UNITS AROUND THIS SHELTER	183, 185
P 277 JPG	NE	06/10/98	WOODEN STORAGE SHELTER	SHED FOR HAZARDOUS MATERIAL STORAGE	METAL SHELTER WITH EQUIPMENT - SOUTH OF HAZ. MAT. SHED	185, 186


PHOTO LISTING BUILDINGS AND FACILITIES ALONG THE IHNC - NEW ORLEANS WSNCO JOB # : 98115

PHOTO NO.	POINTING DIRECTION OF CAMERA	PHOTO DATE	OBJECT BEING VIEWED	DETAILS OF OBJECT BEING VIEWED	COMMENTS	STRUCTURES / FACILITIES SHOWN
P 278 JPG	SW	06/10/98	METAL BUILDING	SHED FOR WOOD STORAGE	POWER POLE W/TRANSFORMERS AND FLOODWALL IN BACKGROUND	187, 197
P 279 JPG	NE	06/10/98	METAL BUILDING	SHED FOR WOOD STORAGE	CLAIBORNE AVENUE BRIDGE IN BACKGROUND	185, 186, 187, 188
P 280 JPG	NE	06/10/98	BLOCK BUILDING	PERSONNEL DOOR AND WINDOWS ON WEST SIDE - WINDOWS ON SOUTH SIDE	BUILDING #18 - FACILITIES ENGINEERING OFFICE	188
P 281 JPG	SE	06/10/98	BRICK VENEERED CONCRETE BUILDING	FIRE ESCAPE ON NORTH WALL, STAIRS AND LOADING DOCK ON WEST WALL - POWER POLE W/TRANSFORMERS IN PHOTO	BUILDING # 15 - INDUSTRIAL OFFICES AND ELECTRONICS SHOP	191, 192
P 282 JPG	SW	06/10/98	METAL BUILDING	WINDOWS AND PASSAGE DOOR ON NORTH SIDE - THREE OVERHEAD DOORS ON EAST SIDE	BUILDING # 14 - BUILDING FOR PAINT BOOTH AND PAINT STORAGE	194, 195
P 283 JPG	NE	06/10/98	METAL BUILDING	LOUVERS ON SOUTH SIDE - VENT DUCT AND PASSAGE DOOR ON WEST SIDE	BUILDING # 15 IN BACKGROUND	194, 191
P 284 JPG	SW	06/10/98	CONCRETE AND BRICK - SHOPS AND OFFICE BUILDING	STEEL OVERHEAD DOORS AND PASSAGE DOORS ON EAST WALL	BUILDING # 12 - ENGINE SHOP AND HVAC SHOP	195
P 285 JPG	SE	06/10/98	CONCRETE AND BRICK - SHOPS AND OFFICE BUILDING	STEEL OVERHEAD DOOR ON NORTH WALL - VARIOUS VENTS AND MECHANICAL ITEMS ON WEST SIDE	BUILDING # 12 - ENGINE SHOP AND HVAC SHOP	195
P 286 JPG	SE	06/10/98	METAL BUILDING	TWO STORY WITH LOUVERS AT TOP AND PASSAGE & OVERHEAD DOORS BELOW	BUILDING # 13 - ELECTRICAL SHOP AND DAMAGE CONTROL SHOP	196
P 287 JPG	W	06/10/98	BRICK VENEERED BUILDING	ONE STORY BLDG. WITH SKYLIGHTS AND ENTRANCE ON THE EAST SIDE	THIS BLDG. HOUSES THE PHYSICAL PLANT AND THE GALLEY FOR THE US COAST GUARD STATION	151, 152, 153, 155
P 288 JPG	W	06/10/98	BRICK VENEERED BUILDING	ONE STORY BLDG. WITH SKYLIGHTS AND ENTRANCE ON THE EAST SIDE	THIS BLDG. HOUSES THE PHYSICAL PLANT AND THE GALLEY FOR THE US COAST GUARD STATION	151, 153, 154
P 289 JPG	SW	06/10/98	CONCRETE AND BRICK BUILDING -	OFFICE AND BARRACKS BUILDING		151, 154
P 290 JPG	NW	06/10/98	CONCRETE AND BRICK BUILDING -	OFFICE AND BARRACKS BUILDING	ENTRANCE IS ON THE SOUTH SIDE	151, 154
P 291 JPG	N	06/10/98	CONCRETE AND BRICK BUILDING -	ENTRANCE PATIO	OFFICE AND BARRACKS BUILDING	154
P 292 JPG	NE	06/10/98	CONCRETE AND BRICK BUILDING -	OFFICE AND BARRACKS BUILDING	ENTRANCE IS ON THE SOUTH SIDE	151, 154
P 293 JPG	SE	06/10/98	CONCRETE AND BRICK BUILDING -	OFFICE AND BARRACKS BUILDING		153, 154
P 294 JPG	SE	06/10/98	BRICK VENEERED BUILDING		THIS BLDG. HOUSES THE PHYSICAL PLANT AND THE GALLEY	151, 153
P 295 JPG	E	06/10/98	BRICK VENEERED BUILDING	A SERVICE ENTRANCE	THIS BLDG. HOUSES THE PHYSICAL PLANT AND THE GALLEY	153
P 296 JPG	NE	06/10/98	BRICK VENEERED BUILDING	A SERVICE ENTRANCE	THIS BLDG. HOUSES THE PHYSICAL PLANT AND THE GALLEY	152, 153
P 297 JPG	SE	06/10/98	CONCRETE AND BRICK OFFICE BUILDING	4 STORY BUILDING	HOUSES ADMINISTRATIVE OFFICES	152
P 298 JPG	E	06/10/98	CONCRETE AND BRICK OFFICE BUILDING	4 STORY BUILDING	HOUSES ADMINISTRATIVE OFFICES	152
P 299 JPG	SE	06/10/98	CONCRETE AND BRICK OFFICE BUILDING	4 STORY BUILDING - PHYSICAL PLANT BUILDING TO THE SOUTH	HOUSES ADMINISTRATIVE OFFICES	152, 205
P 300 JPG	SE	06/10/98	BRICK VENEERED BUILDING		THIS BLDG. HOUSES THE PHYSICAL PLANT AND THE GALLEY	152, 153, 205
P 301 JPG	E	06/10/98	GUARD SHACK & SIGN	LOCATED AT ENTRANCE TO USCG STATION	LOCKMASTER'S BUILDING IN BACKGROUND	202
P 302 JPG	S	07/01/98	WOOD AND METAL BUILDING	TWO AIR CURTAIN DOORS	TWO OTHER STORAGE BUILDINGS IN PHOTO	151, 203, 204
P 303 JPG	E	07/01/98	SAUCER MARINE SITE	PHOTO FROM ACROSS THE IHNC		85, 86, 92, 93
P 304 JPG	E	07/01/98	SAUCER MARINE SITE	PHOTO FROM ACROSS THE IHNC		92, 103, 104, 105
P 305 JPG	E	07/01/98	MAYER YACHT WORKS SITE	PHOTO FROM ACROSS THE IHNC		119, 123, 124, 125A, 126, 126A
P 306 JPG	E	07/01/98	MAYER YACHT WORKS SITE	PHOTO FROM ACROSS THE IHNC		119, 123, 124, 125A, 126, 126A
P 307 JPG	E	07/01/98	MCDONOUGH MARINE SITE	PHOTO FROM ACROSS THE IHNC		36, 45, 51, 60, 66, 68
P 308 JPG	E	07/01/98	INDIAN TOWING & MARSH MASTER'S SITE	PHOTO FROM ACROSS THE IHNC		74, 75, 76, 78
P 309 JPG	NW	10/12/98	COAST GUARD STORAGE YARD WEST SIDE OF IHNC	YARD IS ON PROTECTED SIDE OF THE FLOODWALL	CLAIBORNE AVENUE BRIDGE IN BACKGROUND	140, 149, 149A
P 310 JPG	N	10/12/98	COAST GUARD STORAGE YARD WEST SIDE OF IHNC	YARD IS ON PROTECTED SIDE OF THE FLOODWALL	CLAIBORNE AVENUE BRIDGE IN BACKGROUND	140, 149, 149A
P 311 JPG	N	10/12/98	FLOODGATES AND FLOODWALL SOUTH OF GALVEZ WHARF	ROLLING FLOODGATE FOR MANUEL ST. AND HINGED FLOODGATE FOR RAIL SPUR	GALVEZ ST WHARF BUILDING IN BACKGROUND	133, 135, 137, 139, 143, 145, 149
P 312 JPG	NW	10/12/98	COAST GUARD STORAGE YARD WEST SIDE OF IHNC	YARD IS ON PROTECTED SIDE OF THE FLOODWALL SHOWN IN PHOTO	DOCK BOARD / STORES BUILDING IN BACKGROUND	140, 141, 149, 149A
P 313 JPG	S	10/12/98	COAST GUARD INDUSTRIAL AREA	STOCKPILES OF NAVIGATIONAL AIDS AND SEVERAL BUILDINGS IN THE PHOTO	ST. CLAUDE AVENUE BRIDGE IN THE DISTANCE	180, 188, 189, 190, 191, 192

PHOTO LISTING

BUILDINGS AND FACILITIES ALONG THE IHNC - NEW ORLEANS WSNCO JOB # : 98115

PHOTO NO.	POINTING DIRECTION OF CAMERA	PHOTO DATE	OBJECT BEING VIEWED	DETAILS OF OBJECT BEING VIEWED	COMMENTS	STRUCTURES / FACILITIES SHOWN
P 314 JPG	NW	10/12/98	COAST GUARD STORAGE YARD WEST SIDE OF IHNC	YARD IS ON PROTECTED SIDE OF THE FLOODWALL SHOWN IN PHOTO	PHOTO TAKEN FROM UNDER THE CLAIBORNE AVENUE BRIDGE	140, 149, 149A
P 315 JPG	W	10/12/98	COAST GUARD STORAGE YARD WEST SIDE OF IHNC	YARD IS ON PROTECTED SIDE OF THE FLOODWALL SHOWN IN PHOTO	PHOTO TAKEN FROM UNDER THE CLAIBORNE AVENUE BRIDGE	140, 149, 149A
P 316 JPG	NW	10/12/98	N.O. HEALTH DEPT. RODENT CONTROL OFFICE BUILDING	BUILDING IS ON THE PROTECTED SIDE OF THE FLOODWALL ON THE EAST SIDE OF THE IHNC	PHOTO TAKEN FROM UNDER THE CLAIBORNE AVENUE BRIDGE	130A
P 317 JPG	SE	10/12/98	N.O. HEALTH DEPT. RODENT CONTROL OFFICE BUILDING	BUILDING IS ON THE PROTECTED SIDE OF THE FLOODWALL ON THE EAST SIDE OF THE IHNC	CLAIBORNE AVENUE BRIDGE IN BACKGROUND	130A
P 318 JPG	N	10/12/98	FORMER INT'L TANK / DOCK BOARD SITE	SHOWS WATERS EDGE - EAST SIDE IHNC NORTH OF CLAIBORNE	FORMER SAUCER MARINE SITE IN THE DISTANCE	86, 108, 111, 112
P 319 JPG	NW	10/12/98	GALVEZ STREET WHARF	SHOWS WHARF FROM ACROSS THE IHNC	PHOTO TAKEN FROM THE FLOODWALL TOP NEAR THE RODENT CONTROL OFFICE	131, 133
P 320 JPG	NW	10/12/98	SLAB WITH CONTAINERS IN GROVE OF TREES	ON THE EAST SIDE OF THE IHNC NEAR LOCK STRUCTURES	OAK TREE IN FOREGROUND FLOODWALL IN BACKGROUND	206



INNER HARBOR NAVIGATIONAL CANAL

**EASTBANK
PHOTOS**





P105.JPG



P106.JPG



P108.JPG



P109.JPG









P116.JPG



P117.JPG



P118.JPG



P119.JPG






P122.JPG



P123.JPG



P124.JPG



P125.JPG






P128.JPG



P129.JPG



P130.JPG




P131.JPG





P136.JPG



P137.JPG



P138.JPG




P139.JPG



P140.JPG



P141.JPG



P142.JPG



P143.JPG



P144.JPG



P145.JPG



P146.JPG



P147.JPG



P148.JPG



P149.JPG











P156.JPG



P157.JPG

P158.JPG



P159.JPG





P160.JPG



P161.JPG



P164.JPG



P165.JPG







P168.JPG



P169.JPG





P174.JPG



P175.JPG









P182.JPG



P183.JPG



P184.JPG



P185.JPG













P194.JPG



P195.JPG




















INNER HARBOR NAVIGATIONAL CANAL

**WESTBANK AND EXISTING LOCK
PHOTOS**


IMPERIAL FOR NAVIGATIONAL CANAL
WESTBANK AND EXISTING LOCK
PHOTOS

P107.JPG



P318.JPG







P216.JPG



P217.JPG





P220.JPG



P221.JPG



P222.JPG



P223.JPG

P224.JPG



P225.JPG





P228.JPG



P229.JPG



P230.JPG



P231.JPG



P232.JPG



P233.JPG









P238.JPG



P239.JPG

P240.JPG



P241.JPG



P242.JPG



P243.JPG





P245.JPG



P246.JPG

P247.JPG



P248.JPG



P249.JPG



P250.JPG



P251.JPG



P320.JPG

P252.JPG



P253.JPG



P244.JPG



P254.JPG





P257.JPG




P258.JPG



P259.JPG



P260.JPG



P261.JPG



P262.JPG



P263.JPG



P264.JPG



P265.JPG



P266.JPG



P267.JPG



P268.JPG





P271.JPG




P272.JPG






P275.JPG



P276.JPG








P281.JPG



P282.JPG





P283.JPG



P284.JPG





P289.JPG



P290.JPG





P293.JPG



P294.JPG



P295.JPG



P296.JPG



P297.JPG



P298.JPG



P299.JPG



P300.JPG






P303.JPG




P304.JPG



P305.JPG




P306.JPG




P307.JPG



P308.JPG







P313.JPG



P314.JPG





