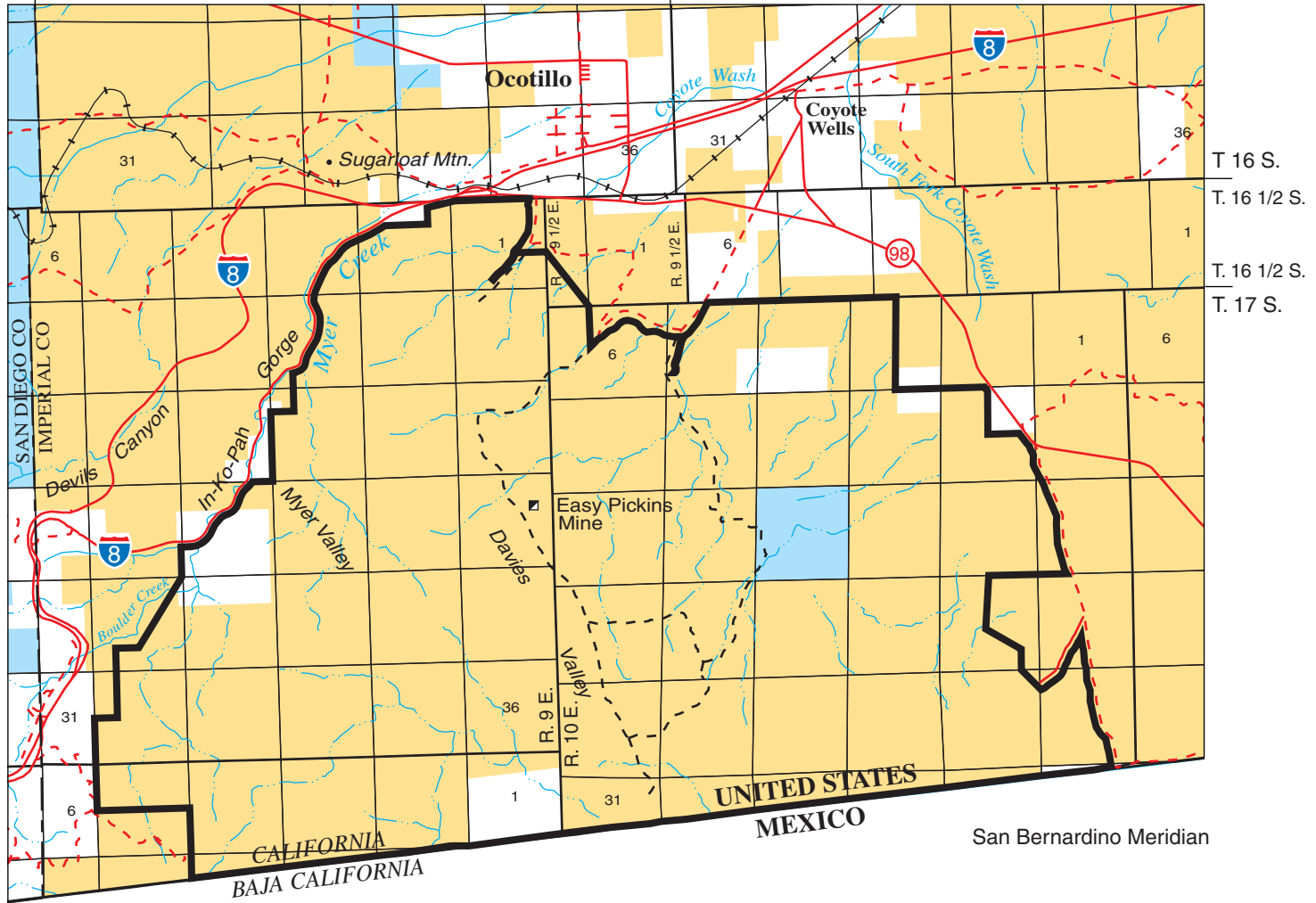


R. 8 E. | R. 9 E.






R. 9 E. | R. 10 E.



JACUMBA WILDERNESS AREA

MAP 1



-  Wilderness Area Boundary
-  Bureau of Land Management
-  Hiking Trail
-  Private
-  State



October 1994
California Desert Protection Act