

NEW YORK STATE CNG FUELING GUIDE FOR NATURAL GAS-POWERED VEHICLES



State of New York
David A. Paterson, Governor

Chairman
John C. Egan
Office of General Services
Clean Fueled Vehicles Council

October 2008

Index


City	Page Number
Albany	5
Amherst	9
Auburn	6
Babylon	13
Binghamton	6
Canandaigua	15
Camillus	14
Clifton Park	16
Cobleskill	17
Defreestville	16
Depew	9
East Rochester	11
Friendship	5
Fultonville	11
Hamburg	9 & 10
Hancock	8
Hauppauge	18
Hicksville	12
Hopewell Junction	8
Hornell	18
Horseheads	7
Hudson	7
Hudson Falls	19
Kingston	19
Latham	5
Lockport	13
Mayville	6
Melville	12
Mexico	16
Middletown	16
Morrisville	10
Newburgh	15
Newark	20
New Paltz	19
Niagara Falls	13
North Merrick	12
North Syracuse	15
Ogdensburg	18
Oneonta	16
Owego	19
Oxford	7
Painted Post	18
Plattsburgh	7
Polkville	8
Poughkeepsie	8 & 9
Rome	14
Rotterdam	17
Rush	11
Salamanca	6
Saratoga	16
Spencerport	11
Syosset	13
Utica	14
Valhalla	20
Voorheesville	5
Wantagh (Jones Beach)	12
Waterloo	17
Watertown	10
Public Fueling Sites	2

CNG FUELING INSTRUCTIONS


IMPORTANT:

- NEVER ATTEMPT TO FUEL A VEHICLE WHILE IT IS RUNNING!

1. Be sure all ignition sources are off.
2. Write down the mileage on the vehicle.
3. Select the appropriate pump.
Does your vehicle require a 3600 psi fill or a 3000 psi fill? To determine which fill is appropriate, look behind fuel door of the vehicle you are attempting to fill.
4. Write down selected pump number next to your vehicle odometer reading. **NOTE:** Check **START/STOP** button (green button located above holder). Be sure the button is in the **"OFF"** position.



- The **START/STOP** button has two positions - **ON** and **OFF**. When the button is indented, it is **ON**. When the button is flush it is **OFF**.
5. Remove nozzle from the pump you have selected. To do this, you will need to push the nozzle toward the dispenser while pulling yellow or blue coupler toward you; then pull nozzle away from dispenser.
 6. Connect fueling nozzle to fuel receptacle on vehicle. To do this, remove plastic cover on vehicle fuel receptacle and firmly push nozzle until it locks into place. **NOTE:** pull on nozzle to make sure it is locked into place.



7. After connection is made, turn the valve on the fueling nozzle to the **ON** position. You will hear a small amount of fuel flow from the hose to the vehicle tank.
8. Proceed to the card reader with your hand-written information (pump number and mileage).



9. Insert card into reader and remove.
NOTE: be sure magnetic strip on card is in the upper left hand corner. If you get a message that states, **"PUMP OFF HOOK"** the pump **START/STOP** button is in the **ON** position. You must push the button to the **OFF** position and repeat Step 9. If you attempt to insert card a second time without resetting the **START/STOP** button, you will shut down the system and you will be unable to get fuel.
10. The card reader will ask for the mileage of the vehicle. Input mileage on vehicle and press "Enter".
The card reader will ask for pump selected. Input pump selected and press "Enter." Upon successful card read and all information is entered, the card reader will display **"BEGIN FUELING."**



11. Proceed to the fuel dispenser and push the **START** button. The button is the green button located above the nozzle holder. The button should be in indented position to start the pump. The dispenser will display all 8's momentarily and then begin the fill cycle.

Fuel flows briefly, then the system pauses for four seconds to measure the vehicle tank pressure. The dispenser automatically restarts the fill cycle and continues until the vehicle is about 3/4 full. It then pauses again and takes a second to look at tank pressure; automatically restarts and fills to completion. On some systems, the valve may cycle more times, depending on system conditions at that particular time.

When the valve cycles, you will hear the valve open and close and see "StbY" in the lower right display window on the dispenser. When the filling process is complete, the dispenser alternately displays **"PUSH STOP."**

12. When the filling process is complete, push the **STOP** button on the dispenser. The **START** and **STOP** button on some dispensers, is the same green button. It should be in the flush position for **STOP**. Other dispensers have both a **START** and **STOP** button.




13. Return to the fueling nozzle and turn the valve on the nozzle to the **OFF** position.

14. Disconnect the nozzle from the vehicle the same way you removed it from the dispenser (see instruction #5).

15. Return the nozzle to the dispenser. Insert the nozzle into the nozzle holder the same way you connected to the vehicle receptacle (see instruction #6).

16. Replace the plastic cover on the vehicle receptacle.



Public Fueling Sites

These sites, including addresses and contact phone numbers, can be located on the OGS Clean Fueled Vehicles Website at www.ogs.state.ny.us/cleanfuels/infrastructure.asp (Guide to Public Fueling Sites in New York State).

We recommend you contact the station or facility directly to confirm the most accurate and complete information. **CALL AHEAD.**

EXISTING CNG SITES

Name	Phone Number	Address	City
NYSEG Binghamton	607-762-5617	Old Mill Rd.	Binghamton
KeySpan Brentwood Service Center	516-545-4944	1650 Islip Ave.	Brentwood
Con Edison Van Nest Service Center	718-904-4763	1615 Bronxdale Ave.	Bronx
KeySpan Canarsie Station	516-545-4944	8424 Ditmas Ave.	Brooklyn
KeySpan Greenpoint Energy Station	516-545-4944	287 Maspeth Ave.	Brooklyn
Con Edison College Point Blvd. Service Center	718-321-4815	124-15 31st Ave.	Flushing
Long Island Bus Mitchell Field (Private)	516-542-0100	700 Commercial Ave.	Garden City
KeySpan Hewlett Service Center	516-545-4944	455 Mill Rd.	Hewlett
KeySpan Headquarters Hicksville	516-545-4944	175 East Old Country Rd.	Hicksville
NYSEG Elmira	607-762-5617	One Electric Pkwy	Horseheads
Con Edison West 29th St. Service Center	212-643-3059	W. 29th St. & 12th Ave.	New York
Con Edison East 16th St. Service Center	212-460-6747	276 Ave. C	New York
National Fuel Gas Company-Niagara Falls	716-827-5505	6250 Packard Rd.	Niagara Falls
Central Hudson Poughkeepsie	845-486-5810	284 So. Ave.	Poughkeepsie
BP Gas Station / LaGuardia Airport	718-803-1418	Grand Central Pkwy	Queens
KeySpan / Port Authority of NY & NJ	516-545-4944	John F. Kennedy Airport	Queens
KeySpan / Riverhead Service Center	515-545-4944	117 Doctor's Path	Riverhead
Con Edison - Rye Service Station	914-933-2910	178 Theodore Fremd Ave.	Rye
KeySpan - Staten Island Service Center	516-545-4944	200 Gulf Ave.	Staten Island
C/O Syracuse Dept. of Public Works	315-448-8561	1200 Canal St. Ext.	Syracuse
Niagara Mohawk Centro	315-442-3387	200 Cortland Ave.	Syracuse
National Fuels Gas Company - Tonawanda	716-827-5505	2121 Military Rd.	Tonawanda
National Fuel Gas Company-West Senecas	716-827-5505	365 Mineral Spring Rd.	West Seneca
City of White Plains DPW (Gov't Only)	914-422-1309	140 So. Kensico Ave.	White Plains

* See map on page 21

NY State/Clean Energy Public Sites


Name	Phone Number	Address	City	Page No.
NYS OGS	Clean Energy: 866-278-3674 / OGS: 518-473-6594	Thruway Exit 23, Route 9W, McCarty Avenue Parking Lot	Albany	5
NYS DOT	Clean Energy: 866-278-3674 / DOT: 607-773-7847	112 Barlow Road	Binghamton	6
NYS OGS	Clean Energy: 866-278-3674 / OGS: 631-952-6222	Perry S. Duryea, Jr. State Office Bldg., Veterans Memorial Highway	Hauppauge	18
NYS OGS	Clean Energy: 866-278-3674 / OGS: 518-473-6594	NYS Thruway Exit 18	New Paltz	19
NYS DOT	Clean Energy: 866-278-3674 / DOT: 315-458-1910	Colonel Eileen Collins Boulevard	North Syracuse	15
NYS DOT	Clean Energy: 866-278-3674 / DOT: 518-393-0863	3008 Chrysler Avenue	Rotterdam	17
NYS OGS	Clean Energy: 866-278-3674 / OGS: 845-431-5908	Eleanor Roosevelt State Office Bldg., 4 Burnett Blvd.	Poughkeepsie	8
NYS DOT	Clean Energy: 866-278-3674 / DOT: 716-272-3310	1235 Rush Scottsville Road	Rush	11
NYS DOT	Clean Energy: 866-278-3674 / DOT: 516-935-6111	500 Robbins Lane	Syosset	13
NYS DOT	Clean Energy: 866-278-3674 / DOT: 315-733-2967	Harbor Lock Road	Utica	14
NYS DOT	Clean Energy: 866-278-3674 / DOT: 518-473-6594	Rt. 9A and Dana Road	Valhalla	20

Credit Cards Utilized at the Appropriate Commercial Sites

KeySpan Fueling Card contact: 516-545-6189



KeySpan Long Island (only)




KeySpan (Access card to gate)
(Necessary for Brentwood L.I. Facility)




3 Boroughs
Staten Island, Brooklyn Queens

Con Ed Fueling card contact:
718-204-4048



ConEd
Bronx

NYSEG Fueling Card contact:
315-299-2863



NYSEG
Binghamton, Elmira

National Fuel Fueling card contact:
716-827-5505



GASBOY - National Fuel
Buffalo, Rochester

Clean Energy Fueling Card Contact:
781-685-2912



Clean Energy
Albany, Binghamton, Hauppauge,
North Syracuse, Poughkeepsie, Rotterdam
Rush, Syosset, Utica, Valhalla

**NY STATE OPERATED & CLEAN ENERGY OPERATED STATIONS
UTILIZING THE STATE CREDIT CARD**

**NY State Fueling Card contact:
518-457-1710**



We recommend you contact the station or facility directly to confirm the most accurate and complete information.
CALL AHEAD.

HV = High Volume Station (500 - 600 gge/day*)
LV = Low Volume Station (100 gge/day*)

*gasoline gallon equivalent

ALBANY

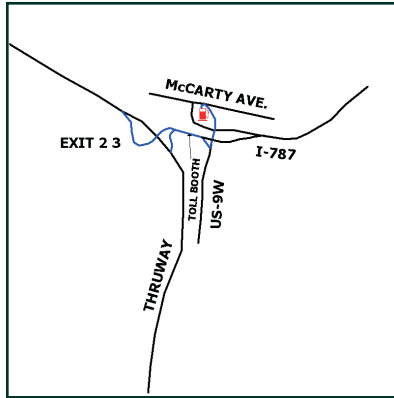
**NYS OGS Parking Lot
Thruway Exit 23
Route 9W
McCarty Avenue Parking Lot
Albany, NY**

Contact: Clean Energy
(866) 278-3674
NYS OGS
(518) 473-6594

Compression: 75 scfm

PSI: 3600 & 3000

Payment Type: NYS Fuel Card &
Clean Energy Fuel Card



Directions: Thruway Exit 23. Take I-787 to first exit, US-9W. Left on Route 9W to second light, turn left into OGS parking lot. Facility is located on the east side of the parking lot.

Hours: 24/7

HV

**OPEN TO THE PUBLIC
OPERATED BY CLEAN ENERGY**

ALBANY

**NYS DOT
Routes 155 & 85A
Voorheesville, NY**

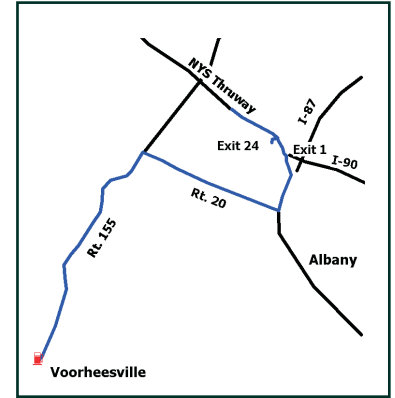
Contact: Resident Engineer
(518) 765-2841

Compression: 17.6 scfm

PSI: 3600 & 3000

Payment Type: NYS Fuel Card

Directions: NYS Thruway Exit 24 to I-90, Exit 1. Turn right on Route 20 West. Turn left on Route 155 South into Voorheesville. Follow Route 155 to end (runs into Route 85A). The facility is on the right.



Hours: 4:30 am - 9:30 pm

HV

ALBANY

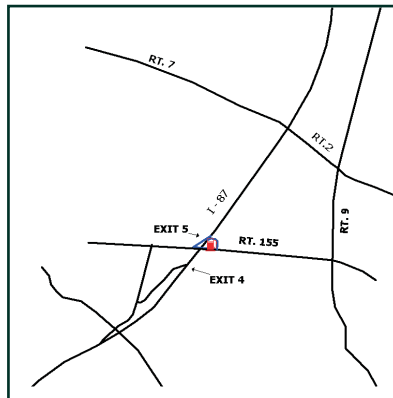
**NYS DOT
Intersection Route 155 and
Route I-87, Exit 5
Latham, NY**

Contact: Resident Engineer
(518) 785-5900

Compression: 50 scfm

PSI: 3600 & 3000

Payment Type: NYS Fuel Card



Directions: I-87, Exit 5 (Route 155). Facility is at the intersection of Route 155 and northbound ramp of I-87.

Hours: 6:30 am - 7:00 pm
Monday - Friday

HV

ALLEGANY

**NYS DOT
14 South Branch Street
Friendship, NY**

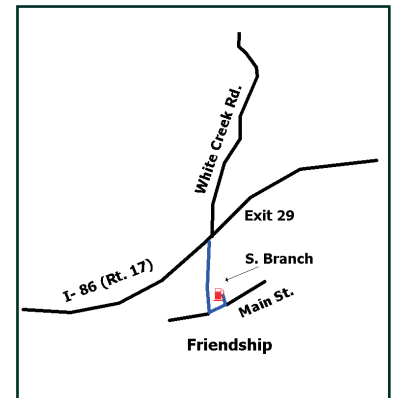
Contact: Resident Engineer
(585) 973-2171

Compression: 8.8 scfm

PSI: 3600 & 3000

Payment Type: NYS Fuel Card

Directions: I-86 (Route 17) to Exit 29, turn left on White Creek Road. Turn left on Main Street (approximately 1/2 mile). Turn left onto South Branch (first street on the left). The facility is on the left.



Hours: 7:00 am - 4:00 pm
Monday - Friday

LV

**HV = High Volume Station
LV = Low Volume Station**

BROOME

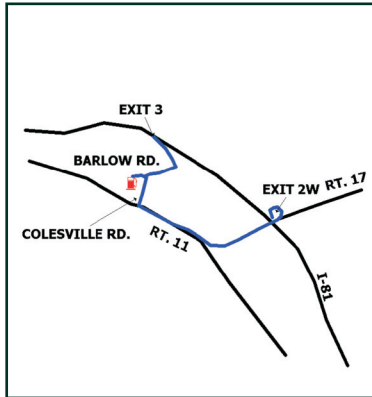
NYS DOT
112 Barlow Road
Binghamton, NY

Contact: Clean Energy
(866) 278-3674
DOT Resident Engineer
(607) 773-7847

Compression: 50 scfm

PSI: 3600 & 3000

Payment Type: NYS Fuel Card &
Clean Energy Fuel Card



Directions: From the North I-81 to Exit 3, turn right at the end of the ramp. Turn right at first light onto Barlow Road. The facility is on the left.

From the South: I-81 Exit 2W, Industrial Park. Go south on Route 11, go west on Route 11, turn right and proceed north on Colesville Road. Turn left on Barlow Road. The facility is on the left.

Hours: 24/7

HV

**OPEN TO THE PUBLIC
OPERATED BY CLEAN ENERGY**

CAYUGA

NYS DOT
151 Dunning Avenue
Auburn, NY

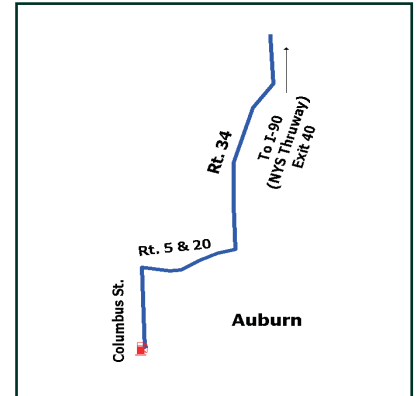
Contact: Resident Engineer
(315) 252-0535

Compression: 8.8 scfm

PSI: 3600 & 3000

Payment Type: NYS Fuel Card

Directions: NYS Thruway, Exit 40 to Route 34 South (approximately 10 miles to Auburn). Proceed west on Routes 5 and 20. Pass 3 traffic lights and turn left on Columbus Street. (Columbus Street turns into Dunning Avenue after approximately one mile). The facility is on the right.



Hours: 24/7

LV

CATTARAUGUS

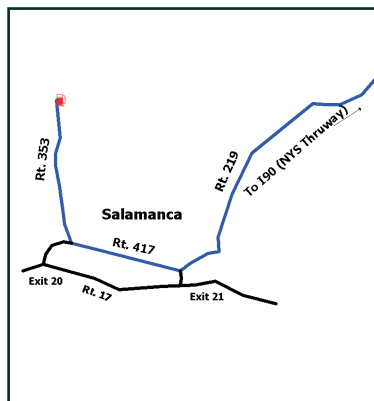
NYS DOT
4474 Route 353
Salamanca, NY

Contact: Resident Engineer
(716) 945-4562

Compression: 8.8 scfm

PSI: 3600 & 3000

Payment Type: NYS Fuel Card



Directions: Route 17, Exit 20. North on Route 417. Proceed to Center Street (Route 353 North). The facility is approximately 2 miles on the right.

Hours: 24/7

LV

CHAUTAUQUA

NYS DOT
109 East Chautauqua Street
Mayville, NY

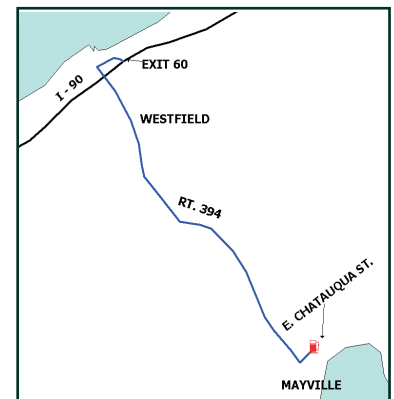
Contact: Resident Engineer
(716) 753-2821

Compression: 8.8 scfm

PSI: 3600 & 3000

Payment Type: NYS Fuel Card

Directions: Thruway Exit 60, take Route 394 East to Mayville (approximately 10 miles). Turn left at first light in Mayville onto East Chautauqua Street. Facility is 1/4 mile on the right.



Hours: 7:30 am - 4:30 pm

LV

CHEMUNG

NYS DOT
730 Chemung Street
Horseheads, NY

Contact: Resident Engineer
(607) 962-4639

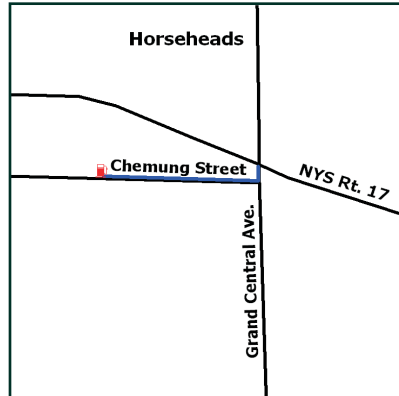
Compression: 8.8 scfm

PSI: 3600 & 3000

Payment Type: NYS Fuel Card

Directions: Take Route 17 into Horseheads, turn South on Grand Central Avenue. Turn right on Chemung Street, facility is on the right.

Hours: 24/7



LV

CLINTON

NYS DOT
South Peru Street
Plattsburgh, NY

Contact: Resident Engineer
(518) 563-2020

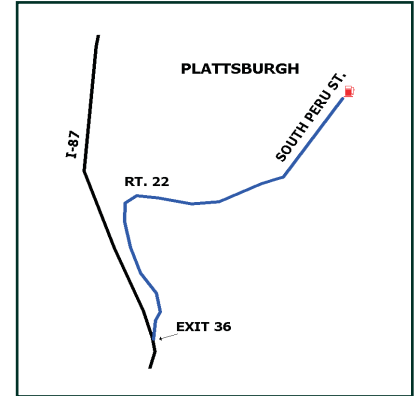
Compression: 17.6 scfm

PSI: 3600 & 3000

Payment Type: NYS Fuel Card

Directions: Northway (I-87) to Exit 36. North on Route 22 to South Peru St. Turn left on South Peru Street and proceed approximately .9 miles. The facility is on the right.

Hours: 24/7



HV

CHENANGO

NYS DOT
4480 NYS Route 12
Oxford, NY

Contact: Resident Engineer
(607) 843-6884

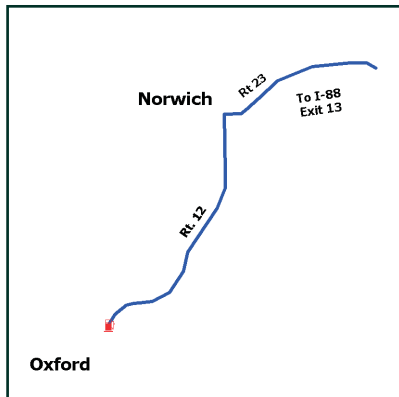
Compression: 8.8 scfm

PSI: 3600 & 3000

Payment Type: NYS Fuel Card

Directions: I-88 South, Exit 13. Route 23 west to Norwich. South on Route 12 to Oxford. The facility is on the left.

Hours: 24/7



LV

COLUMBIA

NYS DOT
307 Route 66
Hudson, NY

Contact: Resident Engineer
(518) 828-9401

Compression: 8.8 scfm

PSI: 3600 & 3000

Payment Type: NYS Fuel Card

Directions: From the Albany Area: Take I-90 to Exit 12 and go south on Route 9 to Route 9H. Go South on Route 9H to Route 66. Turn right on Route 66. Facility is on the left just past the UPS building.

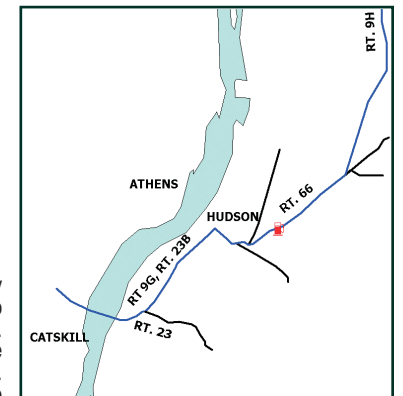
or

NYS Thurway Exit 21. Turn left at light onto Route 23. Bear left, continuing on Route 23 over Rip Van Winkle Bridge. Follow Route 23 East ½ mile to Routes 9G and 23B (Truck Route). Turn left and follow truck route through Hudson to Route 66 and bear left onto Route 66. Facility is on the right just past the first stop light.

Hours: 8:00 am - 3:00 pm

4:00 am - 8:00 pm (December 1 through March 11)

LV



CORTLAND

NYS DOT
Route 41
Polkville, NY

Contact: Resident Engineer
(607) 753-1669

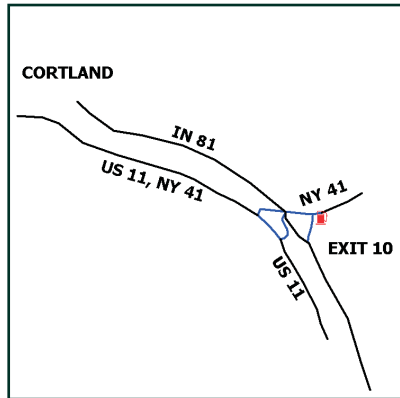
Compression: 50 scfm

PSI: 3600 & 3000

Payment Type: NYS Fuel Card

Directions: Exit 10 off Route 81. Turn right on Route 41. Facility is on the right.

Hours: 24/7



HV

DUTCHESS

NYS DOT
334 Violet Avenue
Poughkeepsie, NY

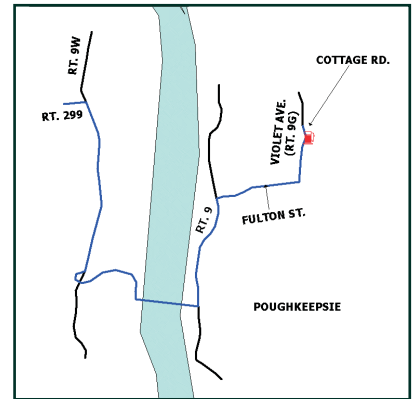
Contact: Resident Engineer
(845) 454-3390

Compression: 8.8 scfm

PSI: 3600 & 3000

Payment Type: NYS Fuel Card

Directions: Thruway Exit 18. Turn right on Route 299 and follow the directions for Poughkeepsie and the Mid-Hudson Bridge. After crossing the bridge, bear right and follow directions for Route 9 North. Proceed approximately 2 miles on Route 9 to Fulton Street. Turn right on Fulton Street and follow to the end (approximately 1.1 miles). Turn left on Violet Avenue (also Route 9G) and go 7/10 mile to the stoplight. Turn right on Cottage Road. Facility is on the right.



Hours: 8:00 am - 3:00 pm (March 16 through December 14)
4:30am - 8:00 pm (December 15 through March 15)

LV

DELAWARE

NYS DOT
Sands Creek Road
Hancock, NY

Contact: Resident Engineer
(607) 637-3451

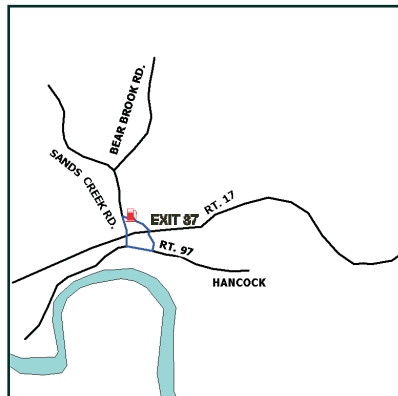
Compression: 50 scfm

PSI: 3600 & 3000

Payment Type: NYS Fuel Card

Directions: Exit 87 off Route 17. Right on Route 97 (North). Turn right onto Sands Creek Road. The facility, Delaware South Residency, is on the right. Fueling station is on the right side of the building.

Hours: 24/7



HV

DUTCHESS

NYS DOT
Route 52
Hopewell Junction, NY

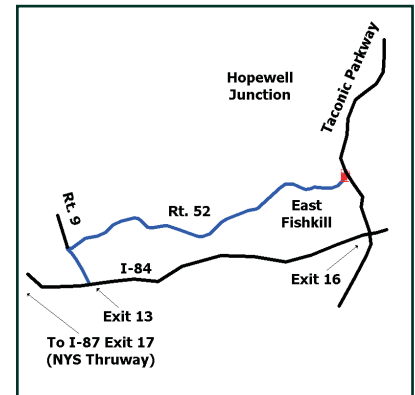
Contact: Resident Engineer
(845) 225-2041

Compression: 8.8 scfm

PSI: 3600 & 3000

Payment Type: NYS Fuel Card

Directions: NYS Thruway Exit 17, I-84 to Exit 13 (Route 9 North). Proceed North on Route 9 (1/4 mile you will pass Wal-Mart on the left). Stay in the right lane, turn right on Route 52. The facility is approximately 6 miles on left.



Hours: To be announced

Proposed Completion: To be announced

LV

DUTCHESS

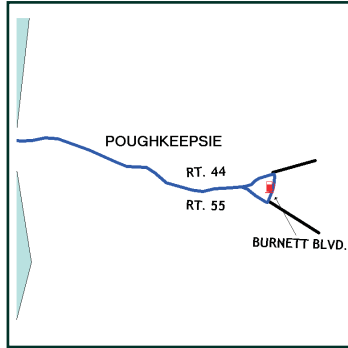
NYS OGS
 Eleanor Roosevelt
 State Office Building
 4 Burnett Boulevard
 Poughkeepsie, NY

Contact: Clean Energy (866) 278-3674
 NYS OGS (845) 431-5908

Compression: 50 scfm

PSI: 3600 & 3000

Payment Type: NYS Fuel Card &
 Clean Energy Fuel Card



Directions: Thruway Exit 18, turn right on Route 299 East, (approximately 5 miles) turn right on Route 9W and follow the signs for Poughkeepsie and the Mid-Hudson Bridge. After crossing the bridge, follow Route 44 East. Turn right on Burnett Boulevard. Take second right into State Office Building Property (south side of building). The facility is located in the upper west parking lot.

Hours: 24/7

HV

**OPEN TO THE PUBLIC
 OPERATED BY CLEAN ENERGY**

ERIE

NYS DOT
 Indian Road and Broadway
 Depew, NY

Contact: Resident Engineer
 (716) 683-5264

Compression: 8.8 scfm

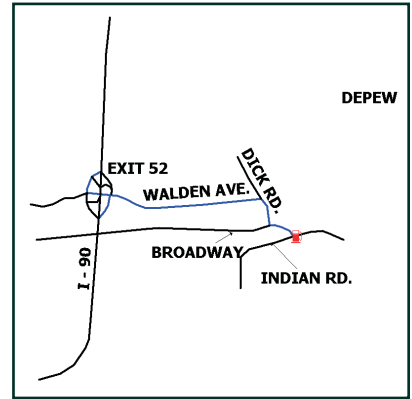
PSI: 3600 & 3000

Payment Type: NYS Fuel Card

Directions: Thruway Exit 52 East. East on Walden Avenue, approximately 2 miles, turn right on Dick Road, proceed to "T" intersection and turn left on Broadway. Proceed under three railroad overpasses and turn right on Indian Road. Facility is on the right.

Hours: 7:30 am - 4:00 pm
 Monday - Friday

LV



ERIE

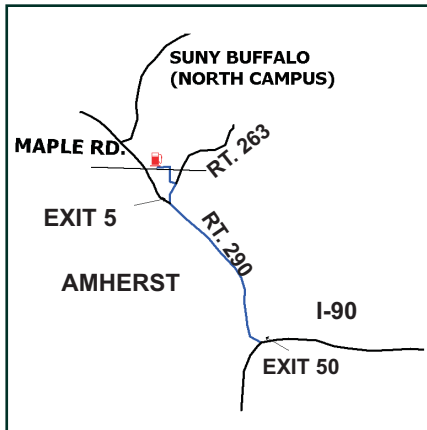
State University of New York
 University at Buffalo
 North Campus
 Amherst, NY

Contact: University Facilities
 (716) 645-3126 ext. 120

Compression: 75 scfm

PSI: 3600 & 3000

Payment Type:
 Cardless System
 (By Arrangement)



Directions: Thruway Exit 50, to Interstate 290 North. Take Exit 5B, Millersport Highway North (Route 263). At first signal after exit, turn left on Flint Road. Continue on Flint Road past Maple Road intersection to University at Buffalo North Campus entrance. Take first left onto Service Center Road. Facility is on the left just past the Helm Warehouse Building.

Hours: 24/7

HV

ERIE

NYS DOT
 3754 Lakeview Road
 Hamburg, NY

Contact: Resident Engineer
 (716) 649-2157

Compression: 50 scfm

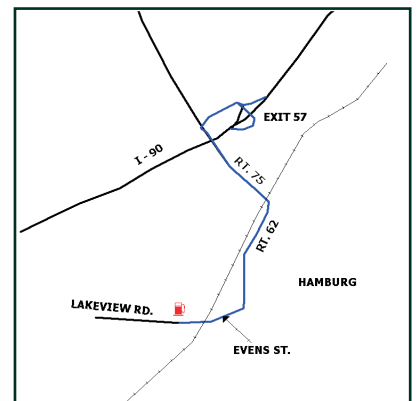
PSI: 3600 & 3000

Payment Type: NYS Fuel Card

Directions: Thruway Exit 57, Route 75 South to the intersection (approximately 2 miles) with Route 62. Turn right at the light, Route 62 South, turn right onto Evans Street. After railroad tracks the street becomes Lakeview Road, proceed 1/4 mile. Facility is on the right.

Hours: 7:30 am - 4:00 pm
 Monday - Friday

HV



ERIE

NYS DOT
4717 Southwestern Blvd.
Route 20
Hamburg, NY

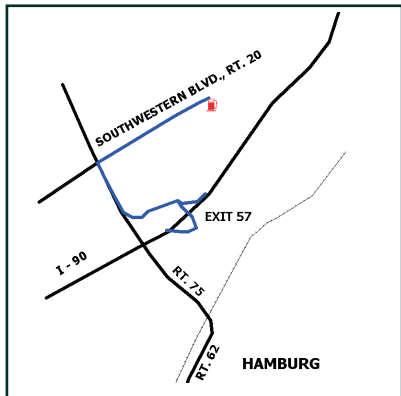
Contact: Resident Engineer
(716) 649-5568

Compression: 50 scfm

PSI: 3600 & 3000

Payment Type: NYS Fuel Card

Directions: I-90 to Exit 57, north on Route 75, turn right on Southwestern Blvd., (Route 20). The facility is on the right.



Hours: 24/7

HV

MADISON

NYS DOT
Eaton Street
Morrisville, NY

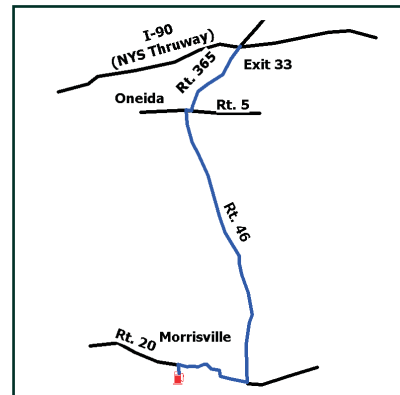
Contact: Resident Engineer
(315) 684-3671

Compression: 8.8 scfm

PSI: 3600 & 3000

Payment Type: NYS Fuel Card

Directions: NYS Thruway Exit 33. Take Route 365 South to Route 5 West. Follow Route 5 West to Route 46 South. Follow Route 46 approximately 15 miles to Route 20 West. Proceed on Route 20 West to Morrisville. (Approximately 5 miles). At the light turn left onto Eaton Street. The facility is on the right.



Hours: 24/7

LV

JEFFERSON

NYS DOT
1.5 miles west of I-81
Watertown, NY

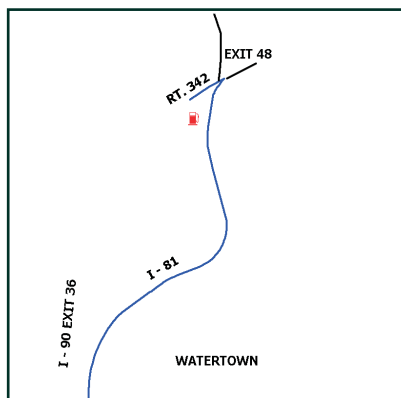
Contact: Resident Engineer
(315) 789-9317

Compression: 28.8 scfm

PSI: 3600 & 3000

Payment Type: NYS Fuel Card

Directions: Thruway Exit 36. Take I-81 North through Watertown to Exit 48. Turn left onto Route 342. Facility is approximately 1/2 mile on the left.



Hours: 6:30 am - 4:00 pm
Monday - Friday

HV

MONROE

NYS DOT
2441 South Union Street
Spencerport, NY

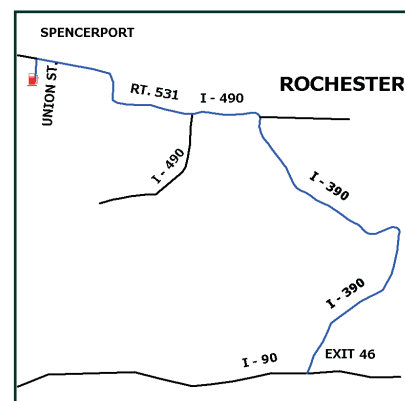
Contact: Resident Engineer
(585) 352-3471

Compression: 50 scfm

PSI: 3600 & 3000

Payment Type: NYS Fuel Card

Directions: Thruway Exit 46. Take I-390 North to I-490 West to Route 531 West to Union Street Exit. At the bottom of the ramp turn left. Facility is approximately 1/2 mile on the right.



Hours: 4:00 am - 8:00 pm (December through March)
Otherwise 7:30 am - 3:30 pm

HV

MONROE

NYS DOT
938 West Linden Avenue
East Rochester, NY

Contact: Resident Engineer
 (585) 586-4514

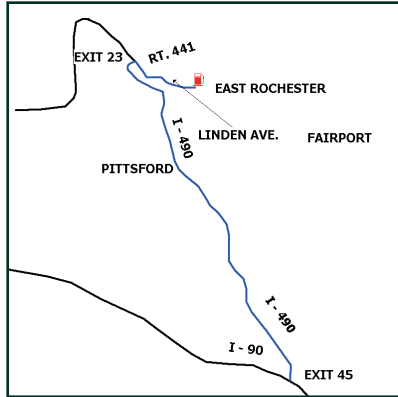
Compression: 28.8 scfm

PSI: 3600 & 3000

Payment Type: NYS Fuel Card

Directions: Thruway Exit 45. Take I-490 West to Exit 23 to Route 441. Take Route 441 East to Linden Avenue. Linden Avenue is the first right after the bridge over the railroad tracks. Facility is approximately 1/2 mile on the left.

Hours: 4:00 am - 8:00 pm (December through March)
 Otherwise 7:30 am - 3:30 pm
 Monday - Friday



HV

MONTGOMERY

NYS DOT
Route 5S
Fultonville, NY

Contact: Resident Engineer
 (518) 853-3441

Compression: 50 scfm

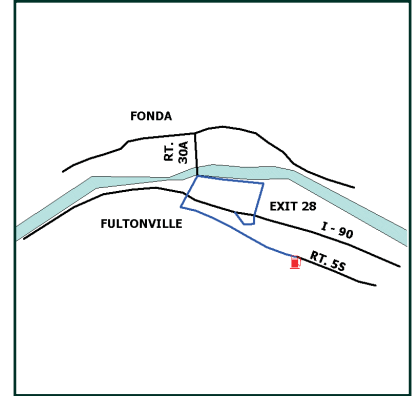
PSI: 3600 & 3000

Payment Type: NYS Fuel Card

Directions: Thruway Exit 28. Turn left and go to the stoplight (7/10 mile). Turn left on Route 30A, go to blinking light (2/10 mile). Turn left on Route 5S. Facility is approximately 1 mile on the right.

Hours: 24/7

HV



MONROE

NYS DOT
1235 Rush Scottsville Road
Rush, NY

Contact: Clean Energy
 (866) 278-3674
 DOT Resident Engineer
 (716) 272-3310

Compression: 50 scfm

PSI: 3600 & 3000

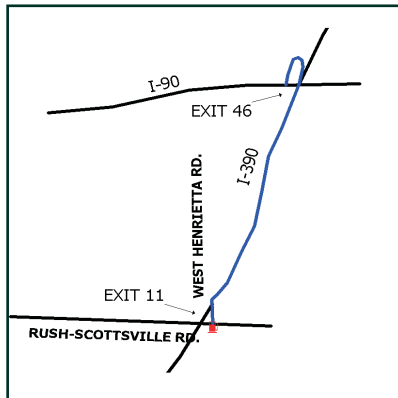
Payment Type: NYS Fuel Card &
 Clean Energy Fuel Card

Directions: Thruway Exit 46. Take I-390 South to Exit 11. Turn left on West Henrietta Road. The facility is on the right at the intersection of Rush Scottsville Road, adjacent to the Park and Ride Lot.

Hours: 24/7

HV

OPEN TO THE PUBLIC
OPERATED BY CLEAN ENERGY



NASSAU

NYS DOT
1234 Meadow Brook Road
North Merrick, NY

Contact: Resident Engineer
 (516) 378-3552

Compression: 8.8 scfm

PSI: 3600 & 3000

Payment Type: NYS Fuel Card

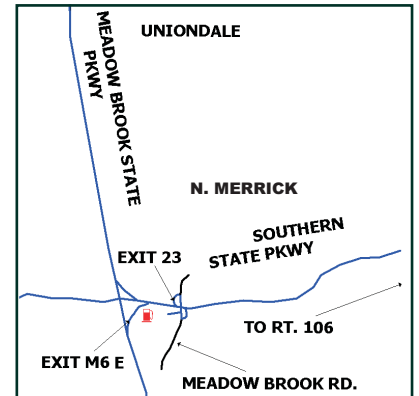
Directions: From the Southern State Parkway going east, take Exit 23. Turn right onto Meadow Brook Road and take an immediate left into the facility.

From the Southern State Parkway going west, take Exit 23. Turn right onto Meadow Brook Road and take first right into the facility.

From the Meadow Brook State Parkway: Take Exit M6E, to Southern State Parkway East, Take Exit 23. Turn right onto Meadow Brook Road and take first left into facility.

Hours: 24/7

LV



NASSAU

NYS OPRHP
Jones Beach State Park
Wantagh, NY 11793

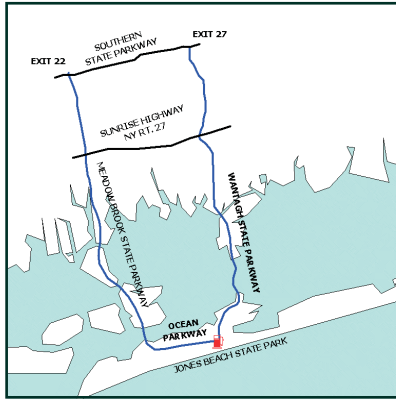
Contact: Park Manager
 (516) 679-7201

Compression: 50 scfm

PSI: 3600 & 3000

Payment Type: NYS Fuel Card

Directions: From the Southern State Parkway take Exit 22 South to the Meadow Brook Parkway South. Follow Parkway into Jones Beach State Park. Follow signs to Administration Building. Facility is located at the south end of the Employee Parking Lot.



Hours: 24/7

HV

NASSAU

NYS DOT
325 W. Main Street
Babylon, NY

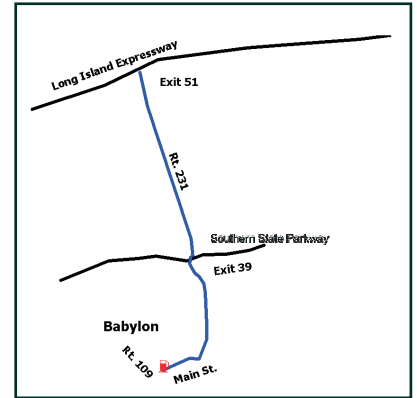
Contact: Resident Engineer
 (516) 661-1685

Compression: 8.8 scfm

PSI: 3600 & 3000

Payment Type: NYS Fuel Card

Directions: Southern State Parkway Exit 39, Route 231. South to Babylon. Turn right on Main Street (1 mile). Turn right on Route 109 North. The facility is on the left.



Long Island Expressway (L.I.E) to Exit 51, to Route 231, South to Babylon. Turn right on Main Street (1 mile). Turn right on Route 109 North. The facility is on the left.

Hours: To be announced

Proposed Completion: To be announced

LV

NASSAU

NYS DOT
Wantagh Pkwy &
Old Country Road
Hicksville, NY

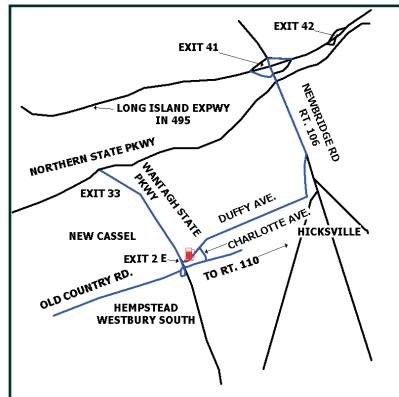
Contact: Resident Engineer
 (516) 931-0209

Compression: 8.8 scfm

PSI: 3600 & 3000

Payment Type: NYS Fuel Card

Directions:
 From the Long Island Expressway take Exit 41S (NY 107 south). Turn right onto Route 106. Turn right onto Duffy Avenue. Facility is on the right.



From the Northern State Parkway take Exit 33 onto the Wantagh State Parkway. Take Exit 2E onto Old Country Road, East. At the first light turn left onto Charlotte Road. Turn left onto Duffy Avenue. Facility is on the right.

Hours: 7:30 am - 4:00 pm

LV

NASSAU

NYS DOT
500 Robbins Lane
Syosset, NY

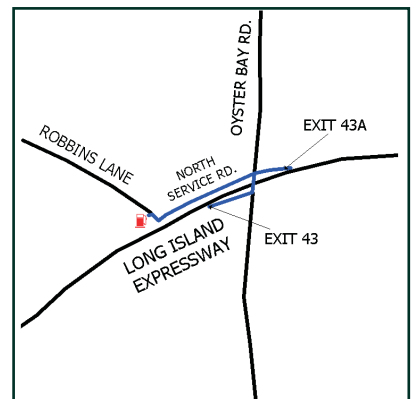
Contact: Clean Energy (866)
 278-3674

DOT Resident Engineer
 (516) 935-6111

Compression: 75 scfm
PSI: 3600 & 3000

Payment Type: NYS Fuel Card &
 Clean Energy Fuel Card

Directions: Long Island Expressway (L.I.E.) East to Exit 43 to first light, turn left on Oyster Bay Road to first light. Turn left on North Service Road, to first light. Turn right on Robbins Lane. The facility is on the left.



Long Island Expressway (L.I.E.) West to Exit 43A. (Robbins Lane) Proceed on North Service Road to second light. Turn right on Robbins Lane. The facility is on the left.

Hours: 24/7

OPEN TO THE PUBLIC
OPERATED BY CLEAN ENERGY

NIAGARA

NYS DOT
5055 Junction Road
Lockport, NY

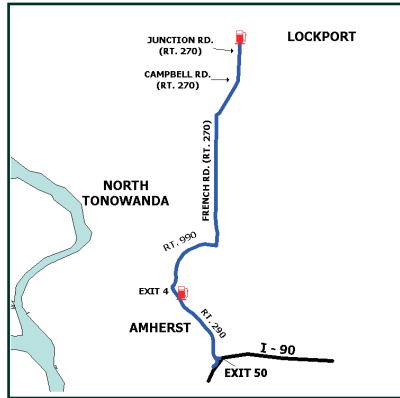
Contact: Resident Engineer
(716) 438-2396

Compression: 8.8 scfm

PSI: 3600 & 3000

Payment Type: NYS Fuel Card

Directions: I-90 to Exit 50 to I-290 West to Exit 4, I-990 North. Take North French Road Exit (Route 270). Turn right on Campbell Blvd. (Route 270) over the Tonawanda Creek Bridge. Approximately 5 to 6 miles, the road becomes Junction Road. Facility is 1 mile on the right.



Hours: 24/7

LV

ONEIDA

NYS DOT
6515 State Route 26
Rome, NY

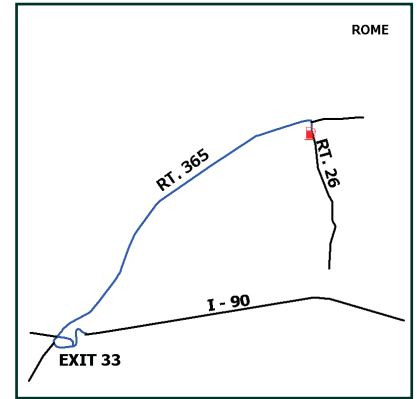
Contact: Resident Engineer
(315) 336-0660

Compression: 50 scfm

PSI: 3600 & 3000

Payment Type: NYS Fuel Card

Directions: Thruway Exit 33. Turn onto Route 365 East to Route 26 South. Facility is approximately 2/10 mile on the right.



Hours: 24/7

HV

NIAGARA

NYS OPRHP
1410 Buffalo Avenue
Niagara Falls, NY

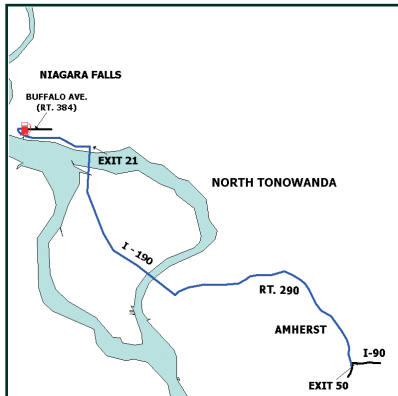
Contact: Park Manager
(716) 285-3891

Compression: 150 scfm

PSI: 3600 & 3000

Payment Type: NYS Fuel Card

Directions: NYS Thruway to Exit 50. Take I-290 west, first exit after toll booth. Take I-190 north to Niagara Falls to Exit 21, Robert Moses Parkway/Buffalo Avenue/Route 384. Keep right on the ramp, merge onto Robert Moses Parkway. Take Buffalo Avenue exit, turn right onto Buffalo Avenue. Continue east on Buffalo Avenue, SR-384. OPRHP Maintenance Facility is on the left. Proceed into the maintenance facility, the station is on the left.



Hours: 24/7

HV

ONEIDA

NYS DOT
Harbor Lock Road
Utica, NY

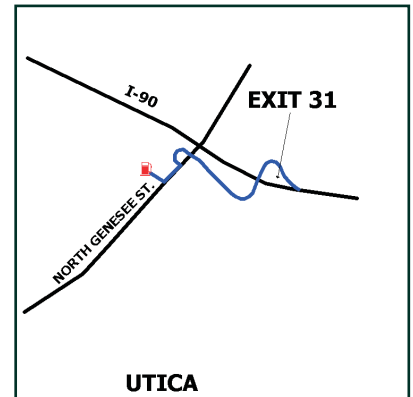
Contact: Clean Energy
(866) 278-3674
DOT Resident Engineer
(315) 733-2967

Compression: 50 scfm

PSI: 3600 & 3000

Payment Type: NYS Fuel Card
& Clean Energy Fuel Card

Directions: NYS Thruway Exit 31, turn right on Genesee Street. At the top of the hill turn right on Harbor Lock Road. The facility is straight ahead.



Hours: 24/7

HV

**OPEN TO THE PUBLIC
OPERATED BY CLEAN ENERGY**

ONEIDA

NYS DOT
2436 Chenango Road
Utica, NY

Contact: Resident Engineer
(315) 733-1435

Compression: 8.8 scfm

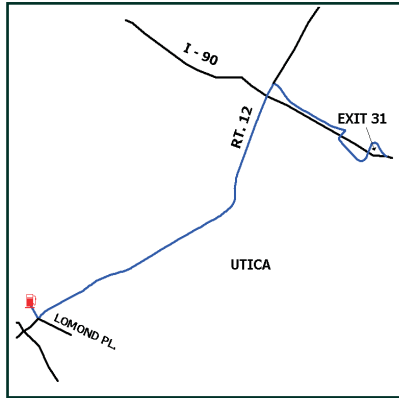
PSI: 3600 & 3000

Payment Type: NYS Fuel Card

Directions: Thruway Exit 31. After toll booths bear right. At the second light turn left. Continue in the center lane to the second light and turn left onto Route 12 South (Walmart is on the right). Take Route 12 South (5.8 miles) to Lomond Place exit. Continue to facility (2/10 mile.)

Hours: 7:00AM-3:30 PM
Monday - Friday

LV



ONONDAGA

NYS DOT
Colonel Eileen Collins Boulevard
North Syracuse, NY

Contact: Clean Energy
(866) 278-3674
DOT Resident Engineer
(315) 458-1910

Compression: 50 scfm

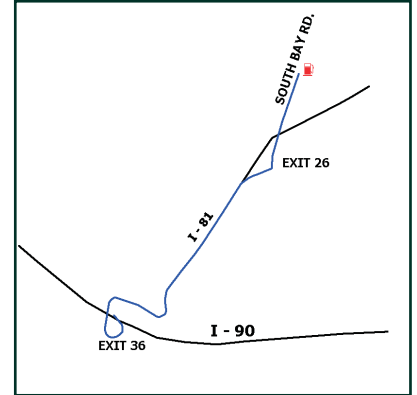
PSI: 3600 & 3000

Payment Type: NYS Fuel Card &
Clean Energy Fuel Card

Directions: Thruway Exit 36. Take I-81 North one exit to Exit 26 (Mattydale). Get in lane for South Bay Road, at the second light turn right on Colonel Eileen Collins Boulevard. Take a second left on Eileen Collins Boulevard into the fueling facility.

Hours: 24/7

HV



**OPEN TO THE PUBLIC
OPERATED BY CLEAN ENERGY**

ONONDAGA

NYS DOT
5700 Devoe Road
Camillus, NY

Contact: Resident Engineer
(315) 672-8151

Compression: 50 scfm

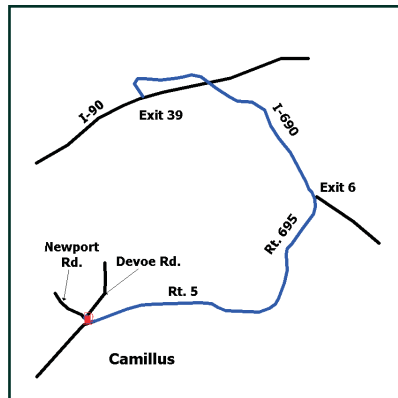
PSI: 3600 & 3000

Payment Type: NYS Fuel Card

Directions: NYS Thruway Exit 39 to I-690 South to Exit 6, turn right on Ramp onto SR-695, (road name changes to SR-5) Newport Road Exit, turn left onto Ramp. Turn right on Newport Road; turn right onto Devoe Road. The facility is on the corner on the right.

Hours: 24/7

HV



ONTARIO

NYS DOT
125 Parrish Street
Canandaigua, NY

Contact: Resident Engineer
(585) 396-4950

Compression: 8.8 scfm

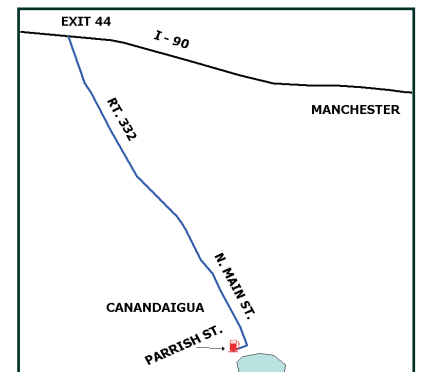
PSI: 3600 & 3000

Payment Type: NYS Fuel Card

Directions: Thruway Exit 44. Take Route 332 into the City of Canandaigua where it becomes Main Street. Continue through the city to Parrish Street. Turn right onto Parrish Street (by Sunoco station). Facility is 3/10 mile on the left.

Hours: 4:00 am - 8:00 pm (December through March)
Otherwise 7:30 am - 3:30 pm
Monday - Friday

LV



ORANGE

NYS DOT
112 Dickson Street
Newburgh, NY

Contact: Resident Engineer
(845) 562-4020

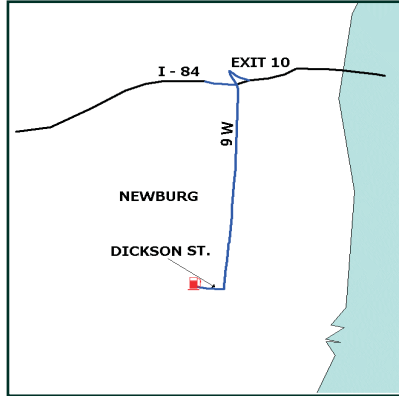
Compression: 8.8 scfm

PSI: 3600 & 3000

Payment Type: NYS Fuel Card

Directions: I-84, Exit 10. Take 9W South, approximately 2 miles to Dickson Street. Turn right at the light onto Dickson Street, at Minute Carwash. Facility is on the right.

Hours: 7:30 am - 3:30 pm
Call for extended winter hours
Monday - Friday



LV

OSWEGO

NYS DOT
5846 Scenic Avenue
Mexico, NY

Contact: Resident Engineer
(315) 963-3730

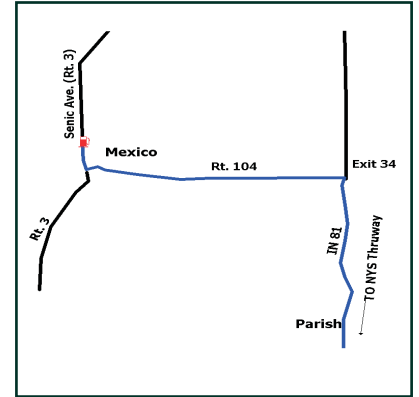
Compression: 8.8 scfm

PSI: 3600 & 3000

Payment Type: NYS Fuel Card

Directions: NYS Thruway, Exit 36. North on I-81 to Exit 34. Turn left on Route 104. Go west into the Village of Mexico (approximately 7 miles). Turn right on Route 3, go North 3/4 miles. The facility is on the right side (across from Grandma Brown's Baked Beans).

Hours: 24/7



LV

ORANGE

NYS DOT
Route 6, RD 4 Box 73
Middletown, NY

Contact: Resident Engineer
(845) 343-4638

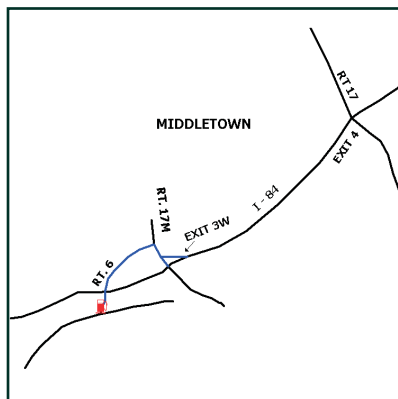
Compression: 50 scfm

PSI: 3600 & 3000

Payment Type: NYS Fuel Card

Directions: I-84, Exit 3W, take Route 17M North. Stay to the left. At the first light turn left onto Route 6. Facility is on the right (approximately 1/2 mile) after the I-84 overpass.

Hours: 24/7



HV

OTSEGO

NYS DOT
Lower Oneida Street
Oneonta, NY

Contact: Resident Engineer
(607) 432-5810

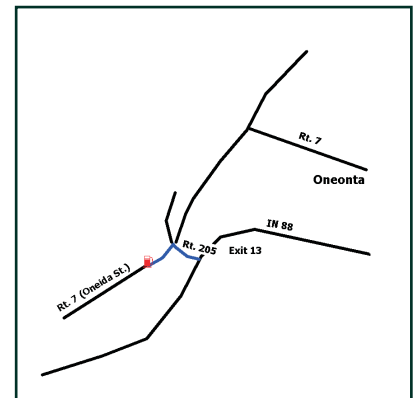
Compression: 8.8 scfm

PSI: 3600 & 3000

Payment Type: NYS Fuel Card

Directions: I-88 to Exit 13. Go North on Route 205 to Oneonta. Turn left on Oneida Street (Route 7). The facility is on the right.

Hours: 24/7



LV

RENSSELAER

NYS DOT
Intersection of Routes 4 & 43
Defreestville, NY

Contact: Resident Engineer
 (518) 286-2300

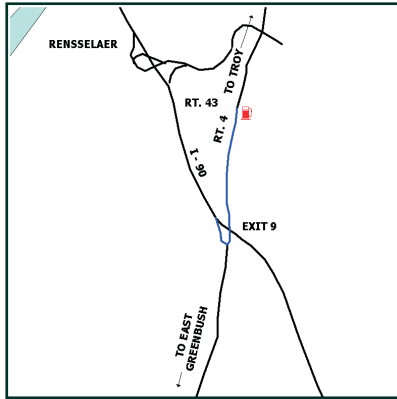
Compression: 8.8 scfm

PSI: 3600 & 3000

Payment Type: NYS Fuel Card

Directions: Take I-90 Exit 9 to Route 4 North. Facility is approximately 1/4 mile on the right.

Hours: 6:30 am - 3:00 pm
 Winter Hours: 4:00 am - 9:00 pm
 Monday - Friday



LV

SARATOGA

NYS DOT
351 West Avenue
Saratoga, NY

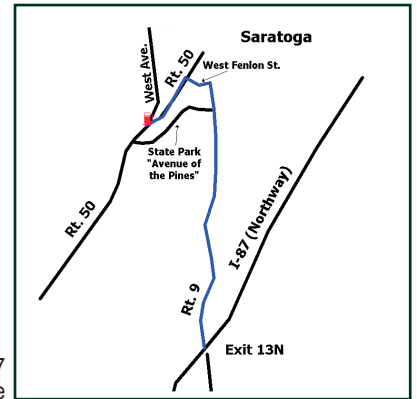
Contact: Resident Engineer
 (518) 584-3876

Compression: 50 scfm

PSI: 3600 & 3000

Payment Type: NYS Fuel Card

Directions: NYS Thruway Exit 24, I-87 North (Northway) to Exit 13N. Take Route 9 North. Proceed through the light at the State Park (Avenue of the Pines) to the next light. Turn left at the light on West Fenlon Street. Turn left at the next light onto Route 50 South. (approximately .7 miles) The facility is on the right.



Hours: 24/7

HV

SARATOGA

NYS DOT
12 Crew Road
Clifton Park, NY

Contact: Resident Engineer
 (518) 371-0513

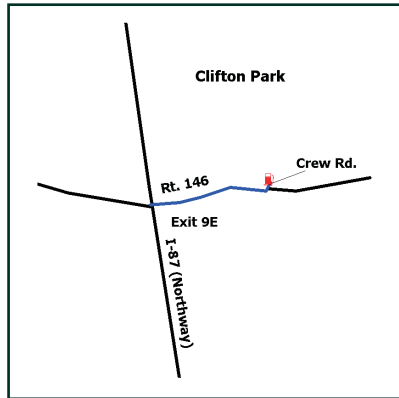
Compression: 8.8 scfm

PSI: 3600 & 3000

Payment Type: NYS Fuel Card

Directions: NYS Thruway Exit 24, I-87 North (Northway) to Exit 9E, turn right on Route 146. Go East on Route 146 approximately 1 mile (pass Stewart's Ice Cream Shop on the right). Turn left on Crew Road (dead end road). The facility is straight ahead.

Hours: 7:30 am - 4:00 pm



LV

SCHENECTADY

NYS DOT
3008 Chrysler Avenue
Extension
Rotterdam, NY

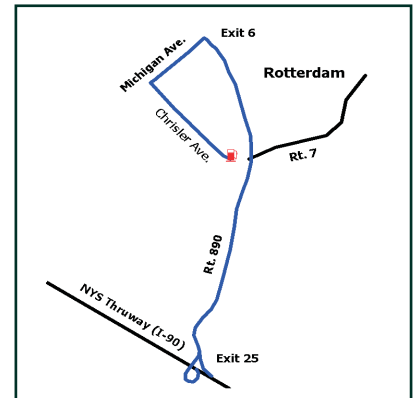
Contact: Resident Engineer
 (518) 393-0863

Compression: 50 scfm

PSI: 3600 & 3000

Payment Type: NYS Fuel Card

Directions: NYS Thruway Exit 25A, Route 890 to Exit 6 (Michigan Avenue). Turn left at traffic light onto Michigan Avenue. Proceed to the end of Michigan Avenue and turn left on Chrisler Avenue. Cross Altamont Avenue the facility is approximately 1/4 mile on the left.



Hours: 24/7

HV

OPEN TO THE PUBLIC
OPERATED BY CLEAN ENERGY

SCHOHARIE

NYS DOT
Mineral Springs Road
Cobleskill, NY

Contact: Resident Engineer
 (518) 234-3411

Compression: 8.8 scfm

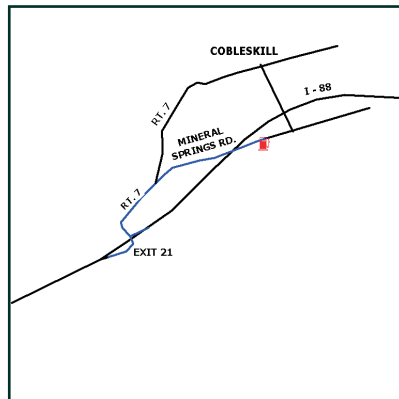
PSI: 3600 & 3000

Payment Type: NYS Fuel Card

Directions: Exit 21 off I-88. Turn right onto Route 7 East. Proceed 1/4 mile and bear right at the blinking light onto Mineral Springs Road. Proceed approximately 1 mile. Facility is on the right.

Hours: 24/7

LV



ST. LAWRENCE

NYS DOT
2317 Greene Street
Ogdensburg, NY

Contact: Resident Engineer
 (315) 393-4420

Compression: 8.8 scfm

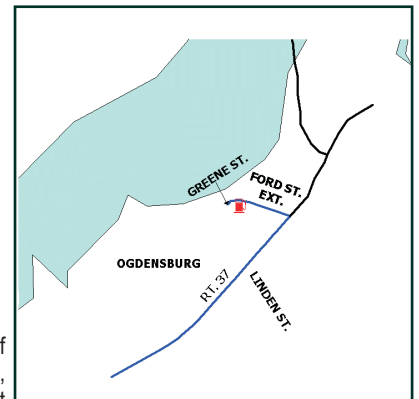
PSI: 3600 & 3000

Payment Type: NYS Fuel Card

Directions: In the City of Ogdensburg on Route 37 East, turn left on Ford Street Extension (by Walmart). Proceed approximately 1/2 mile and bear left on Greene Street. Facility is on the right (look for the salt dome).

Hours: 4:00 am - 9:30 pm (December through March)
 7:30 am - 3:30 pm (April through November)

LV



SENECA

NYS DOT
78 East River Street
Waterloo, NY

Contact: Resident Engineer
 (315) 539-3112

Compression: 8.8 scfm

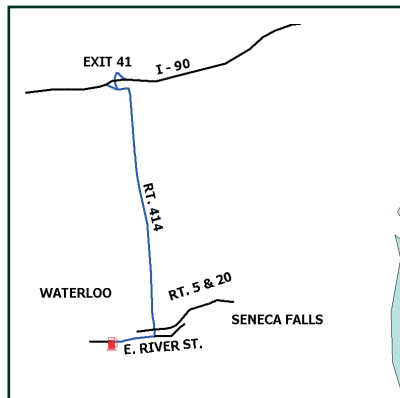
PSI: 3600 & 3000

Payment Type: NYS Fuel Card

Directions: Thruway Exit 41. Take Route 414 South to the junction of Routes 5 and 20 (approximately 5 miles). At the junction go straight through the light across the bridge and turn right on East River Street. Facility is 6/10 mile on the left.

Hours: 8:00 am - 4:00 pm
 Monday - Friday

LV



STEBUBEN

NYS DOT
7100 County Route 70A
Hornell, NY

Contact: Resident Engineer
 (607) 324-6010

Compression: 8.8 scfm

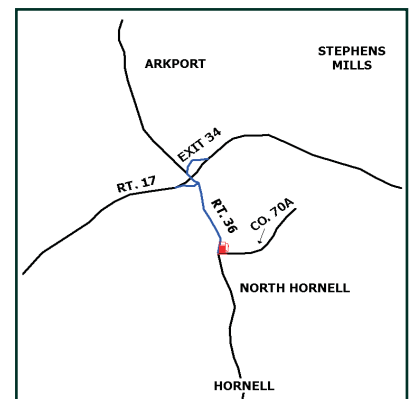
PSI: 3600 & 3000

Payment Type: NYS Fuel Card

Directions: Exit 34 off Route 17 (Hornell Exit). South on Route 36, approximately 1 mile. Turn left on County Route 70A to the second facility on the left.

Hours: 7:30 AM - 4:00 PM
 Monday - Friday

LV



STEUBEN

NYS DOT
 3863 Meads Creek Road
 Intersection 43
 Painted Post, NY

Contact: Resident Engineer
 (607) 962-4639

Compression: 28.8 scfm

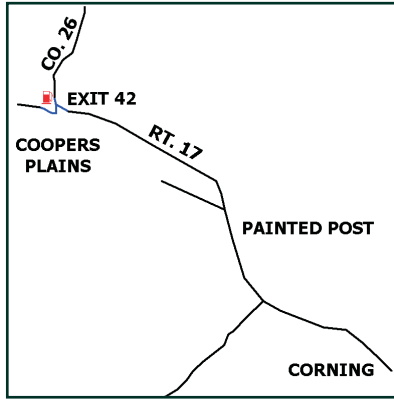
PSI: 3600 & 3000

Payment Type: NYS Fuel Card

Directions: Take Exit 42 off Route 17 (Coopers Plains). Take County Route 26 North 1/10 mile. Facility is on the left.

Hours: 24/7

HV



SUFFOLK

NYS OGS
 Perry S. Duryea, Jr.
 State Office Building
 Veterans Memorial Highway
 Hauppauge, NY

Contact: Clean Energy
 (866) 278-3674
 NYS (631) 952-6222

Compression: 50 scfm

PSI: 3600 & 3000

Payment Type: NYS Fuel Card & Clean Energy Fuel Card

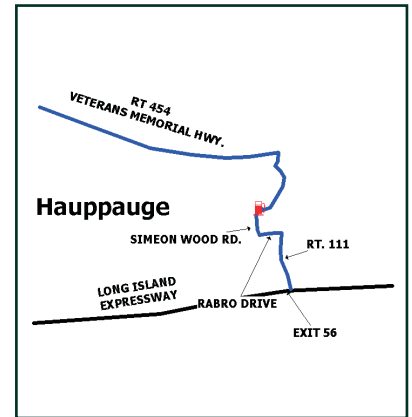
Directions: From the Long Island Expressway take Exit 56 to Route 111 North. At the second light, turn left onto Rabro Drive. Proceed to the second light, turn right onto Simeon Wood Road. Proceed on Simeon Wood Road, approximately 1/4 mile, take second right. The facility is on the left.

Follow Northern State Parkway, to the end. Turn right onto Veterans Highway, Route 454. Proceed approximately 1/2 mile, turn right into Hauppauge State Office Building Complex. Take the first left, proceed 1/4 mile to the facility.

Hours: 24/7

HV

**OPEN TO THE PUBLIC
 OPERATED BY CLEAN ENERGY**



SUFFOLK

NYS DOT
 1440 Walt Whitman Road LIE
 Melville, NY

Contact: Resident Engineer
 (631) 420-4270

Compression: 50 scfm

PSI: 3600 & 3000

Payment Type: NYS Fuel Card

Directions: From the Long Island Expressway going east, take Exit 49S. Merge onto the South Service Road. The facility is on the left after the light.

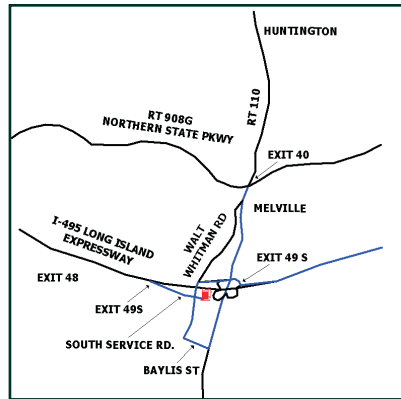
From the Long Island Expressway going west, take Exit 49S. Turn left onto Walt Whitman Road. At the first light turn left onto the South Service Road. Facility is on the left.

From the Northern State Parkway take Exit 40 onto Route 110 South. Go approximately 2 miles and turn right onto Baylis Street. Turn right onto Walt Whitman Road. At the first light turn right onto the South Service Road. Facility is on the left.

Hours: 9:00 am - 3:00 pm

8:00 am - 2:00 pm Memorial Day to Labor Day
 Monday - Friday

HV



TIOGA

NYS DOT
 1497 State Route 96
 Owego, NY

Contact: Resident Engineer
 (607) 687-3730

Compression: 50 scfm

PSI: 3600 & 3000

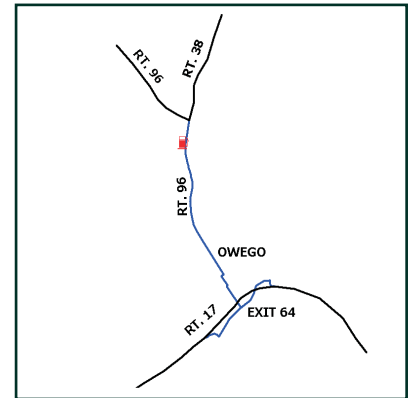
Payment Type: NYS Fuel Card

Directions: Facility is located 1/4 mile south of Route 96 and Route 38 intersection, on Route 96.

Hours: 24/7

***Use State fuel card to access gate control.**

HV



ULSTER

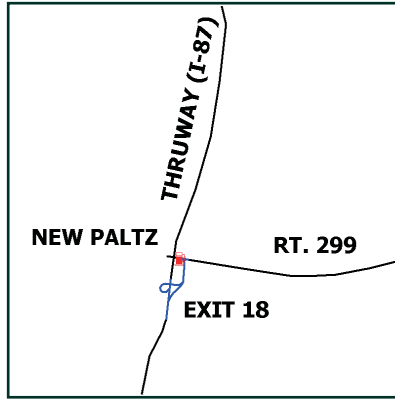
NYS OGS
NYS Thruway Exit 18
New Paltz, NY

Contact: NYS OGS
 (518) 473-6594

Compression: 50 scfm
PSI: 3600 & 3000
Payment Type: NYS Fuel Card

Directions: NYS Thruway Exit 18. Immediately after tollbooths, the Park and Ride Lot is on the left. The facility is directly behind the Park and Ride Lot.

Hours: 24/7 **HV**



WASHINGTON

NYS DOT
Burgoyne Avenue
Hudson Falls, NY

Contact: Resident Engineer
 (518) 747-4724

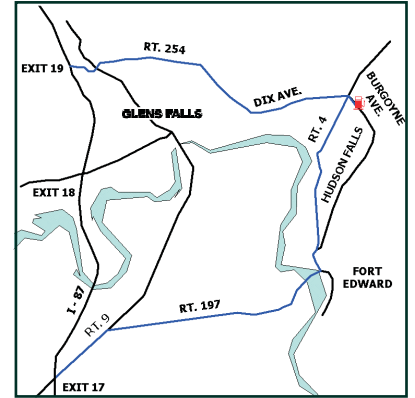
Compression: 8.8 scfm
PSI: 3600 & 3000
Payment Type: NYS Fuel Card

Directions: From South: I-87, Exit 17 to Route 197. East on Route 197 to Route 4. North (left) on Route 4 to Burgoyne Avenue, Hudson Falls. Turn right on Burgoyne Avenue. Facility is on the left.

From North: I-87, Exit 19 to Route 254. East on Route 254 to Dix Avenue. Left on Dix Avenue, cross Route 4, Dix Avenue turns into Burgoyne Avenue. Facility is on the left.

From East: Route 4 to Burgoyne Avenue. Turn right on Burgoyne Avenue. Facility is on the left.

Hours: 24/7 **LV**



ULSTER

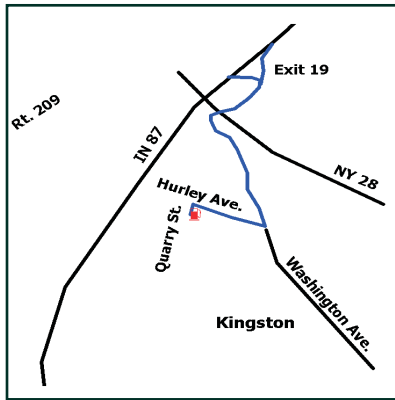
NYS DOT
11 Quarry Drive
Kingston, NY

Contact: Resident Engineer
 (845) 331-5533

Compression: 8.8 scfm
PSI: 3600 & 3000
Payment Type: NYS Fuel Card

Directions: NYS Thruway to Exit 19. Proceed around the circle (second traffic light) to Washington Ave. Turn right on Hurley Avenue and turn left (approximately 1/4 mile) on Quarry Street. The facility is on the left.

Hours: 7:30 am - 4:00 pm
Monday - Friday **HV**



WESTCHESTER

NYS DOT
Route 9A and Dana Road
Valhalla, NY

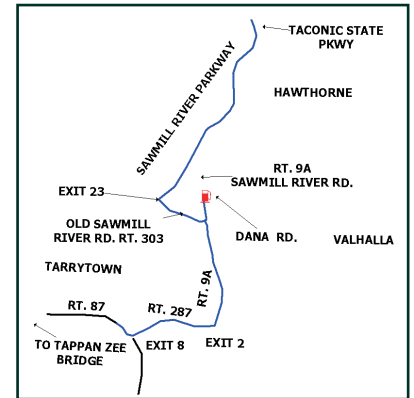
Contact: Resident Engineer
 (914) 592-6557

Compression: 50 scfm
PSI: 3600 & 3000
Payment Type: NYS Fuel Card

Directions: Route 87 to Exit 8 (Route 287 east). Take Exit 2 to Route 9A (north). Follow Route 9A for 1.7 miles. Turn right onto Dana Road. Facility is on the left.

From Taconic State Parkway: follow Taconic State Parkway south to the end. South on Sawmill River Parkway to Exit 23. Turn left onto Old Sawmill River Road (County Route 303); continue east to Route 9A north. Turn right at the first light onto Dana Road. Facility is on the left.

Hours: 24/7 **HV**



OPEN TO THE PUBLIC
OPERATED BY CLEAN ENERGY

WAYNE

NYS DOT
1140 East Union Street
Newark, NY

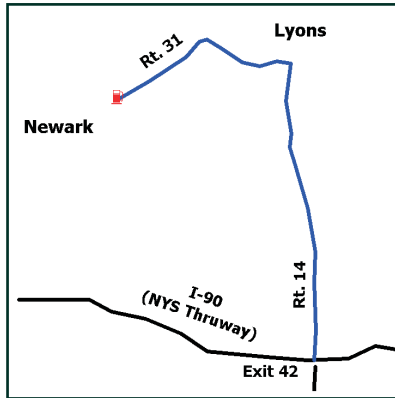
Contact: Resident Engineer
(315) 332-4005

Compression: 8.8 scfm

PSI: 3600 & 3000

Payment Type: NYS Fuel Card

Directions: NYS Thruway Exit 42 to Route 14 North to Lyons. Route 31 West to Newark. (Pass Wal-Mart; pass caution light). The facility is on the right.

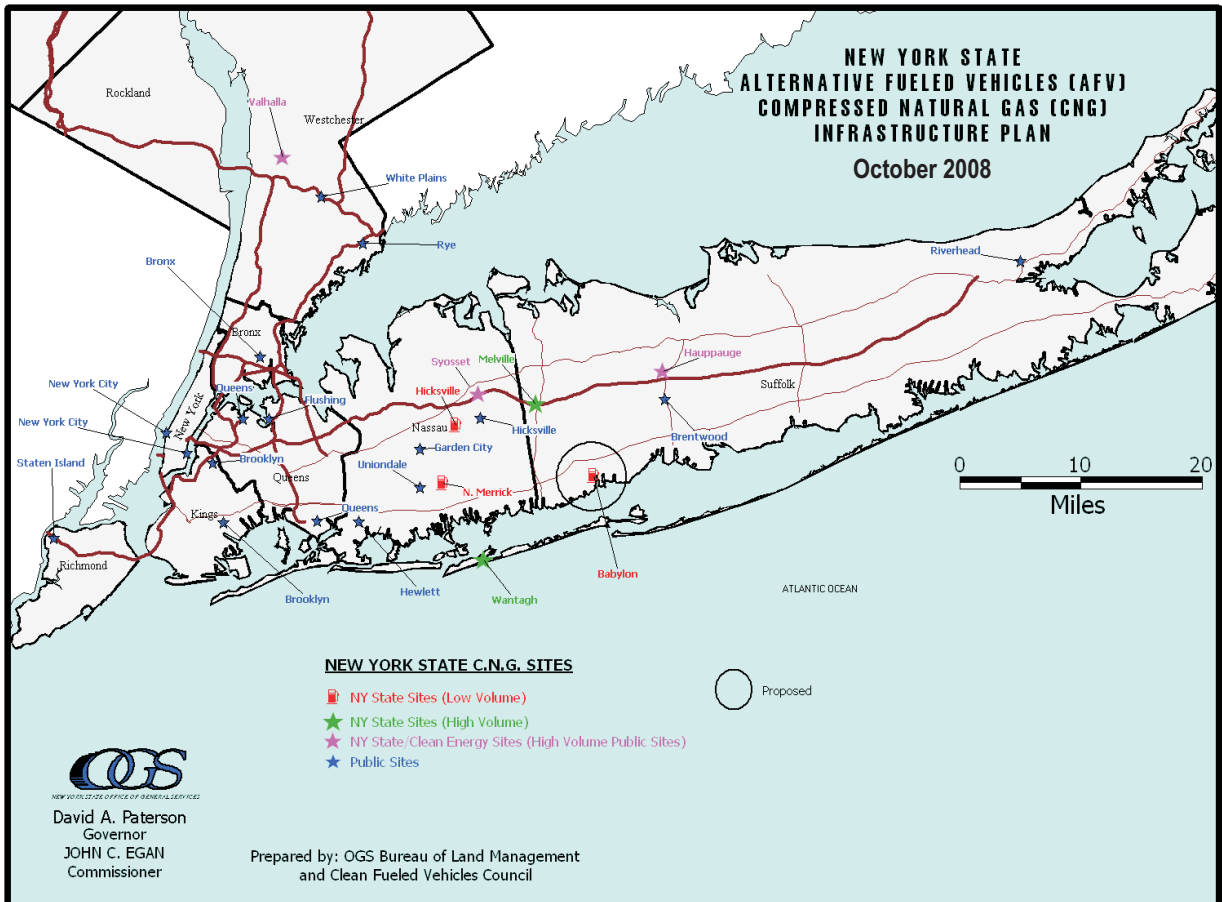
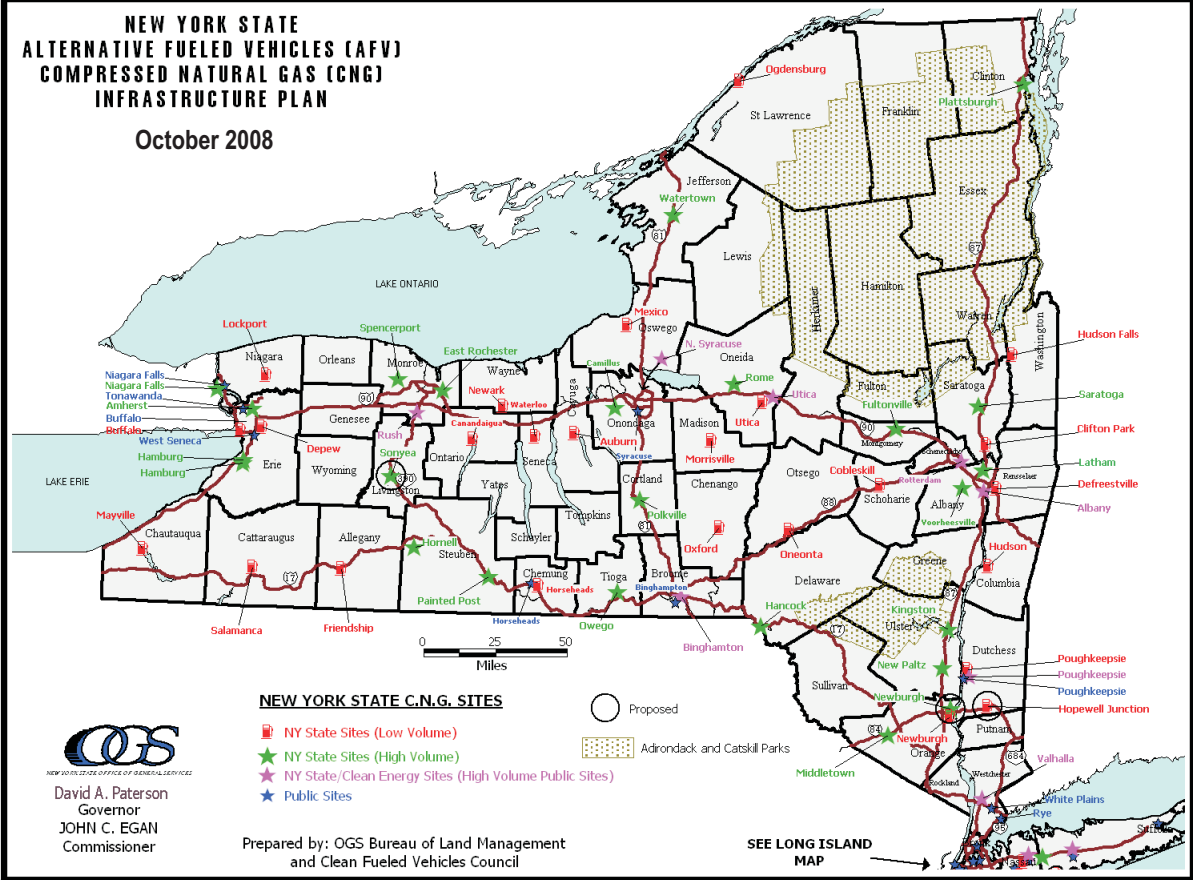


Hours: 24/7

LV

**NEW YORK STATE
ALTERNATIVE FUELED VEHICLES (AFV)
COMPRESSED NATURAL GAS (CNG)
INFRASTRUCTURE PLAN**

October 2008



**Compressed Natural Gas
Vehicle Fill Pressure
Temperature Compensation Chart**

Deg F	3000 PSI	3600 PSI
100	3400	4125
80	3125	3775
70	3000	3600
60	2850	3425
40	2600	3100
20	2325	2750
0	2075	2400

**Dispenser will automatically compensate for the temperature.
No adjustments are needed by the operator.**

TYPES OF DISPENSERS

NOZZLES



**SHEREX NGV Type 1
CT 1000**



**STAUBLI
NGV1 Type 2-3
Blue (3000 psi)**

New York State Alternative Fueled Vehicles Program

New York State is leading the way in the acquisition and use of alternative fueled vehicles by its agencies, authorities, and universities.



The mission of the Alternative Fueled Vehicles Program is to:

- Assist New York State agencies, authorities, State universities and community colleges in acquiring and utilizing alternative fueled vehicles.
- Satisfy federal and state requirements for purchasing such vehicles.
- Develop a comprehensive, conveniently accessible statewide network of fueling stations to support the vehicles.

The Program's key goals are to:





- Play an important role in addressing New York State's need to restore, preserve and protect its valuable environmental resources.
- Help to reduce air pollutants to ensure a clean environment in New York for current and future generations.
- Contribute to the nationwide effort to reduce dependence on foreign sources of oil.

Executive Order No. 111, issued June 10, 2001, positions New York State to become even more energy efficient and environmentally aware. Section 8, Alternative-Fuel Vehicles, of the [Executive Order No.](#)

[111 "Green and Clean" State Buildings and Vehicles Guidelines](#)  details AFV acquisition and annual reporting requirements for State entities. These guidelines were distributed to State agencies in December 2001. Further details on Executive Order No. 111, Alternative Fueled Vehicle Requirements, are included in the [Questions and Answers](#)  document.

The New York State Alternative Fueled Vehicles Program is a coordinated effort designed to help agencies, authorities, and State universities acquire and utilize alternative fueled vehicles, and also satisfy federal requirements for purchasing such vehicles.

The following links provide details about the program and how it is promoting the use of alternative fueled vehicles in New York State:

- | | |
|---|---|
| ▶ Clean Fueled Vehicles Council | ▶ Nationwide Alternative Fuel Site Loca |
| ▶ Statewide Infrastructure Plan | ▶ CNG Documents |
| ▶ Existing & Proposed Fueling Sites |  - Fueling Station Guide
- Operators Guide |
| ▶ Regional Site Maps | ▶ Ethanol (E-85 Documents) |
| ▶ NYS Alternative Fuel Site Map |  - E-85 Fueling Sites
 - Operators Guide |
| ▶ State Fleet Guidelines AFVs and Fuels | ▶ Energy Policy Act (EPAct) |
| ▶  Alternative Fueled Vehicle (AFV) & Electric Vehicle Contracts | ▶ Alternative Compliance Tutorial |
| ▶ Compressed Natural Gas (CNG) Fueling Equipment Contract | ▶ EPAct Model Year 2008 Reporting Materials |

Please direct your questions or comments to the [Alternative Fueled Vehicles Program](#).

Visit our Website at: www.ogs.state.ny.us/supportservices/vehicles/defaultCFV.html