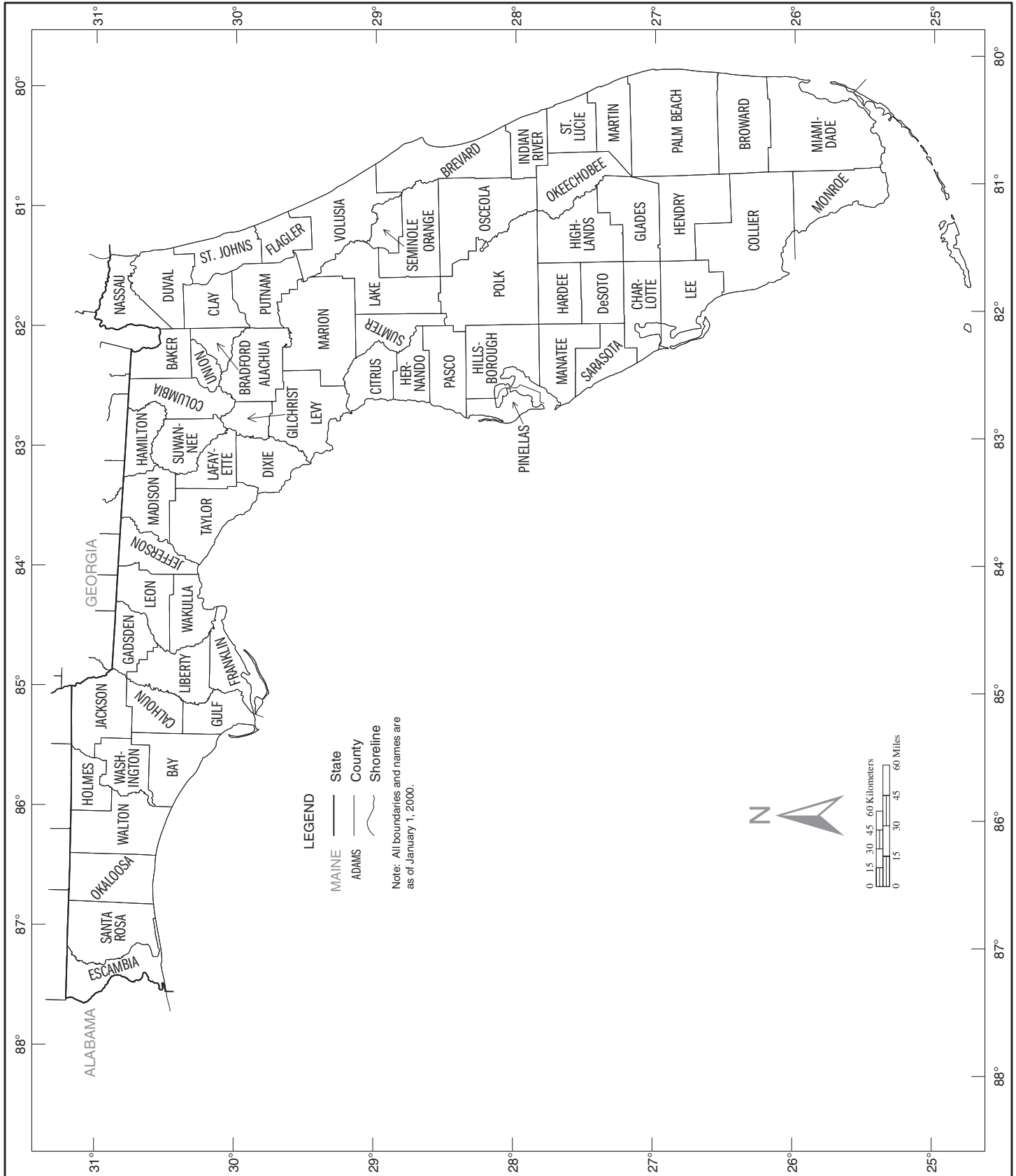








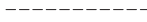

Appendix F. Maps

Counties

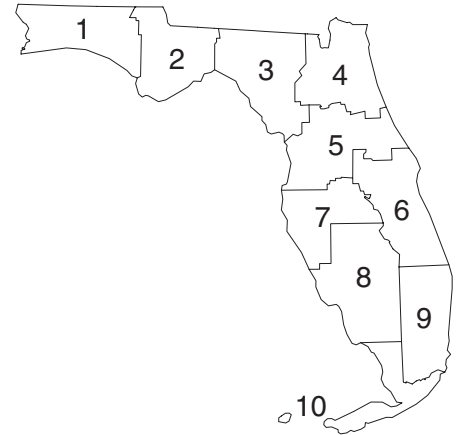


County Subdivision Outline Map Legend and County Location Index

Map Legend

	CAMPO	American Indian Reservation (Federal)
	ZIA	Off-Reservation Trust Land
		State
	ERIE	County
	YORK	County Subdivision
	ROME	Incorporated Place
	Zena	Census Designated Place
	Lake Erie	Large River, Lake, Water Body, or Shoreline
		A fishhook joins contiguous and/or discontinuous parts of the same geographic entity

Map Sections



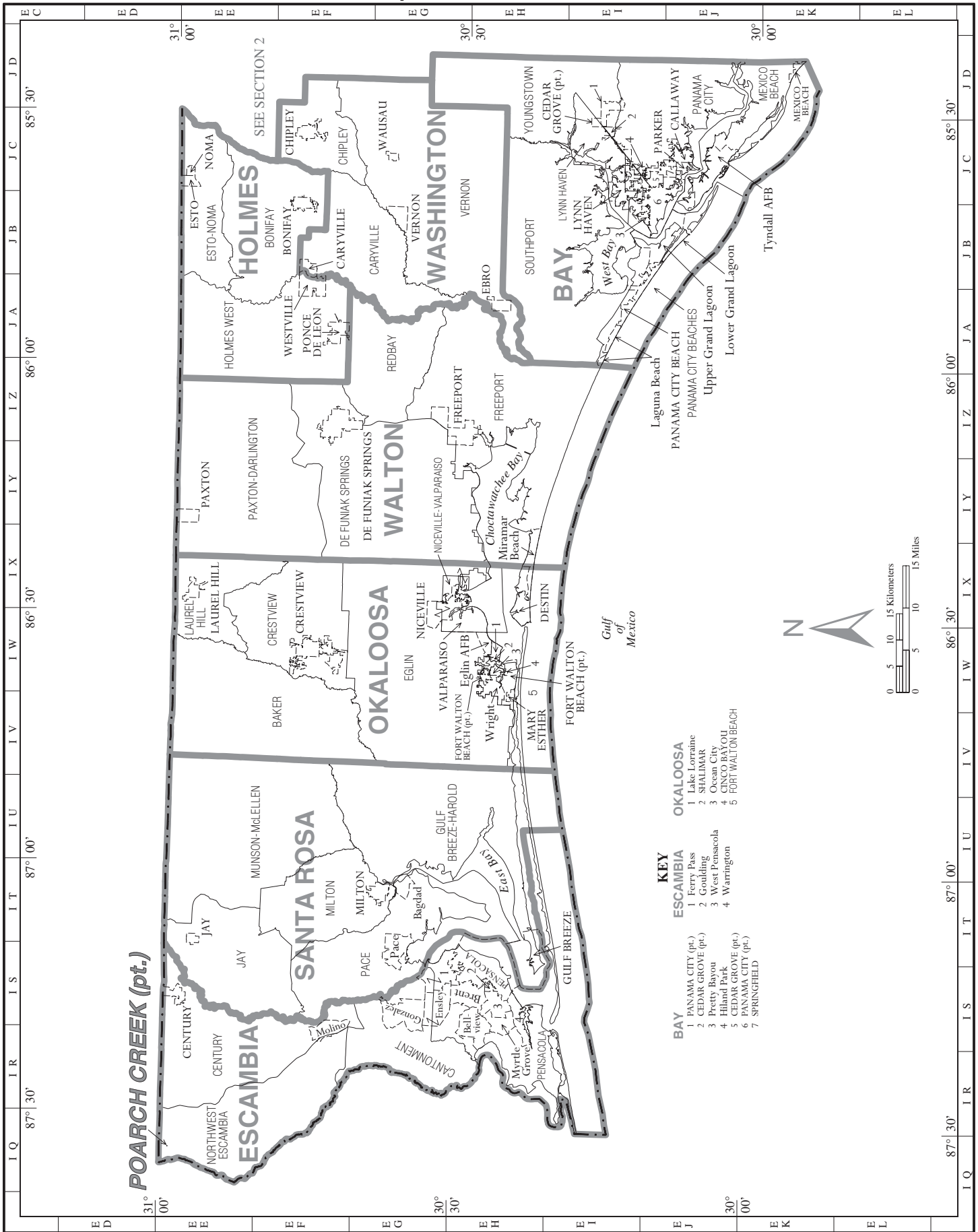
Note: All legal boundaries and names are as of January 1, 2000. Where state, county, and/or county subdivision boundaries coincide, the map shows the boundary symbol for the highest level of these geographic entities. The county boundary is always shown. Where a county subdivision boundary coincides with a place boundary, the map does not show the place boundary symbol. Any geographic entity name may include '(pt.)' if some portion of the entity extends beyond the limits of the map area displayed on the page, or if multiple discontinuous pieces of the entity have been discretely labeled on the page. A geographic entity name may include '(pts.)' if many discontinuous pieces exist for that entity that cannot be discretely labeled. The boundaries shown on this map are for Census Bureau statistical data collection and tabulation purposes only; their depiction and designation for statistical purposes does not constitute a determination of jurisdictional authority or rights of ownership or entitlement.

County Location Index

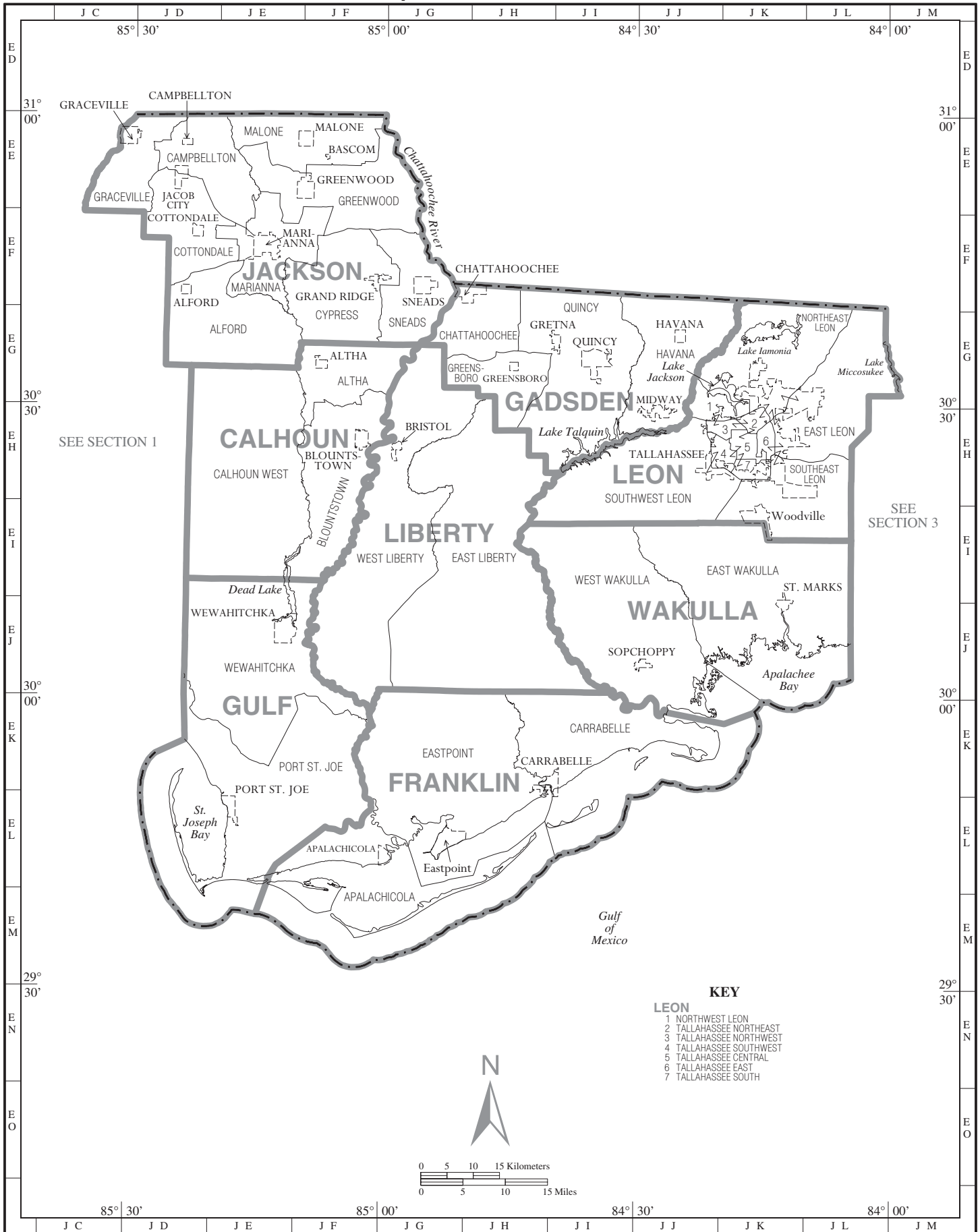
This list presents the reference coordinates for each county on the county subdivision outline map. Map section numbers refer to the county subdivision outline maps only.

COUNTY	MAP SEC	MAP REF	COUNTY	MAP SEC	MAP REF	COUNTY	MAP SEC	MAP REF
Alachua.....	4	JV-EL	Jefferson.....	3	JM-EH	Union.....	4	JV-EJ
Baker.....	4	JW-EI	Lafayette.....	3	JQ-EK	Volusia.....	5	KD-EP
Bay.....	1	JC-EI	Lake.....	5	JZ-ER	Wakulla.....	2	JJ-EJ
Bradford.....	4	JW-EK	Lee.....	8	JY-FE	Walton.....	1	IY-EG
Brevard.....	6	KF-EU	Leon.....	2	JK-EH	Washington.....	1	JC-EG
Broward.....	9	KH-FH	Levy.....	3	JT-EO			
Calhoun.....	2	JE-EH	Liberty.....	2	JG-EI			
Charlotte.....	8	JY-FC	Madison.....	3	JP-EH			
Citrus.....	5	JU-EQ	Manatee.....	7	JV-EZ			
Clay.....	4	JY-EK	Marion.....	5	JX-EO			
Collier.....	8	KB-FH	Martin.....	6	KH-FB			
Columbia.....	3	JU-EI	Miami-Dade.....	9	KH-FK			
DeSoto.....	8	JZ-FA	Monroe.....	10	KD-FM			
Dixie.....	3	JQ-EM	Nassau.....	4	JZ-EG			
Duval.....	4	KA-EH	Okaloosa.....	1	IW-EG			
Escambia.....	1	IR-EG	Okeechobee.....	6	KE-EZ			
Flagler.....	4	KC-EN	Orange.....	6	KC-ES			
Franklin.....	2	JH-EL	Osceola.....	6	KD-EV			
Gadsden.....	2	JI-EG	Palm Beach.....	9	KH-FE			
Gilchrist.....	3	JT-EL	Pasco.....	5	JV-EU			
Glades.....	8	KC-FC	Pinellas.....	7	JT-EW			
Gulf.....	2	JE-EK	Polk.....	7	JZ-EW			
Hamilton.....	3	JS-EH	Putnam.....	4	JZ-EM			
Hardee.....	8	JZ-EZ	Santa Rosa.....	1	IT-EF			
Hendry.....	8	KD-FE	Sarasota.....	7	JV-FA			
Hernando.....	5	JV-ES	Seminole.....	5	KC-ER			
Highlands.....	8	KB-EZ	St. Johns.....	4	KB-EK			
Hillsborough.....	7	JV-EW	St. Lucie.....	6	KH-EZ			
Holmes.....	1	JB-EE	Sumter.....	5	JX-ER			
Indian River.....	6	KG-EX	Suwannee.....	3	JS-EI			
Jackson.....	2	JE-EF	Taylor.....	3	JO-EJ			

American Indian Areas, Counties, County Subdivisions, and Places - Section 1



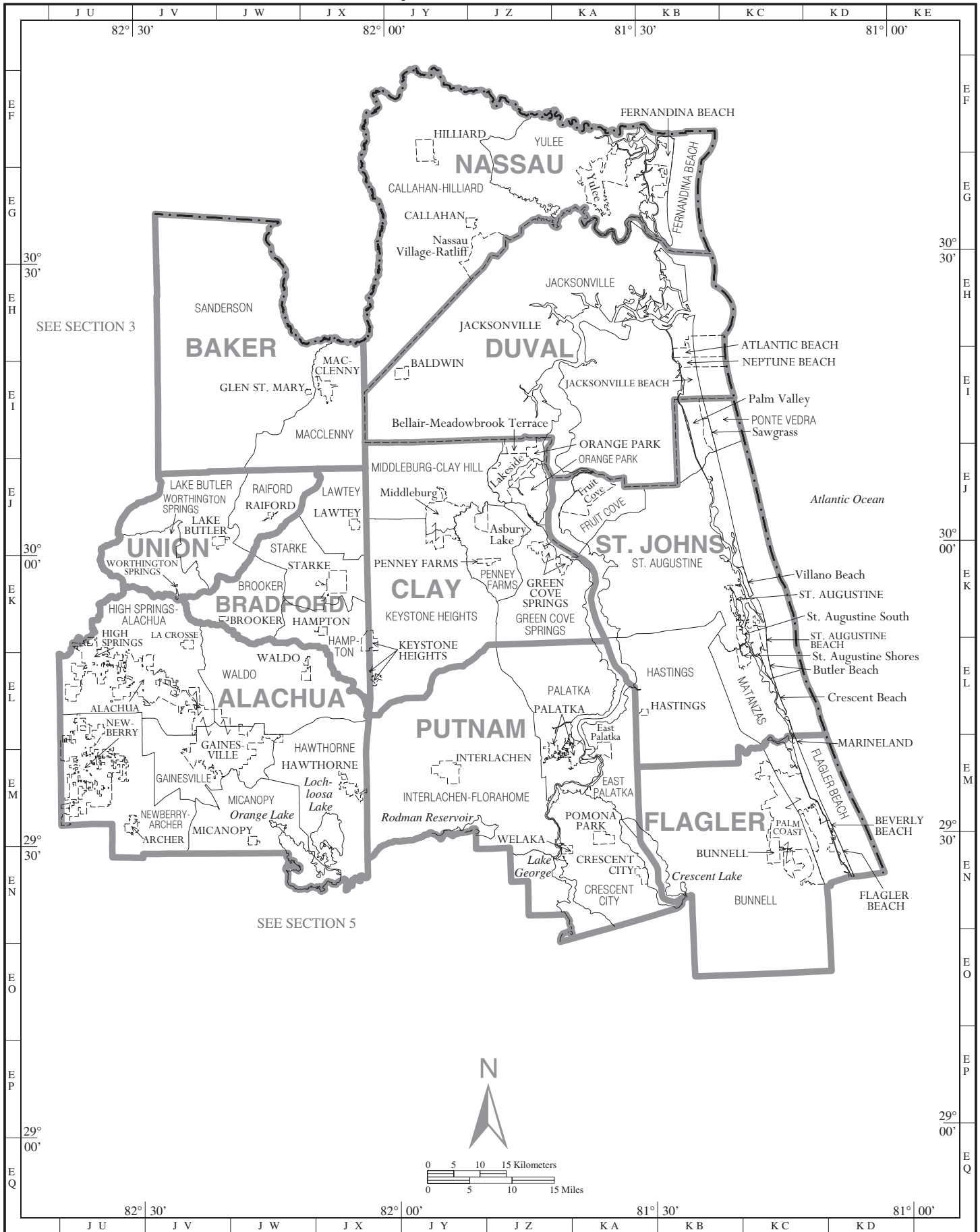
American Indian Areas, Counties, County Subdivisions, and Places – Section 2



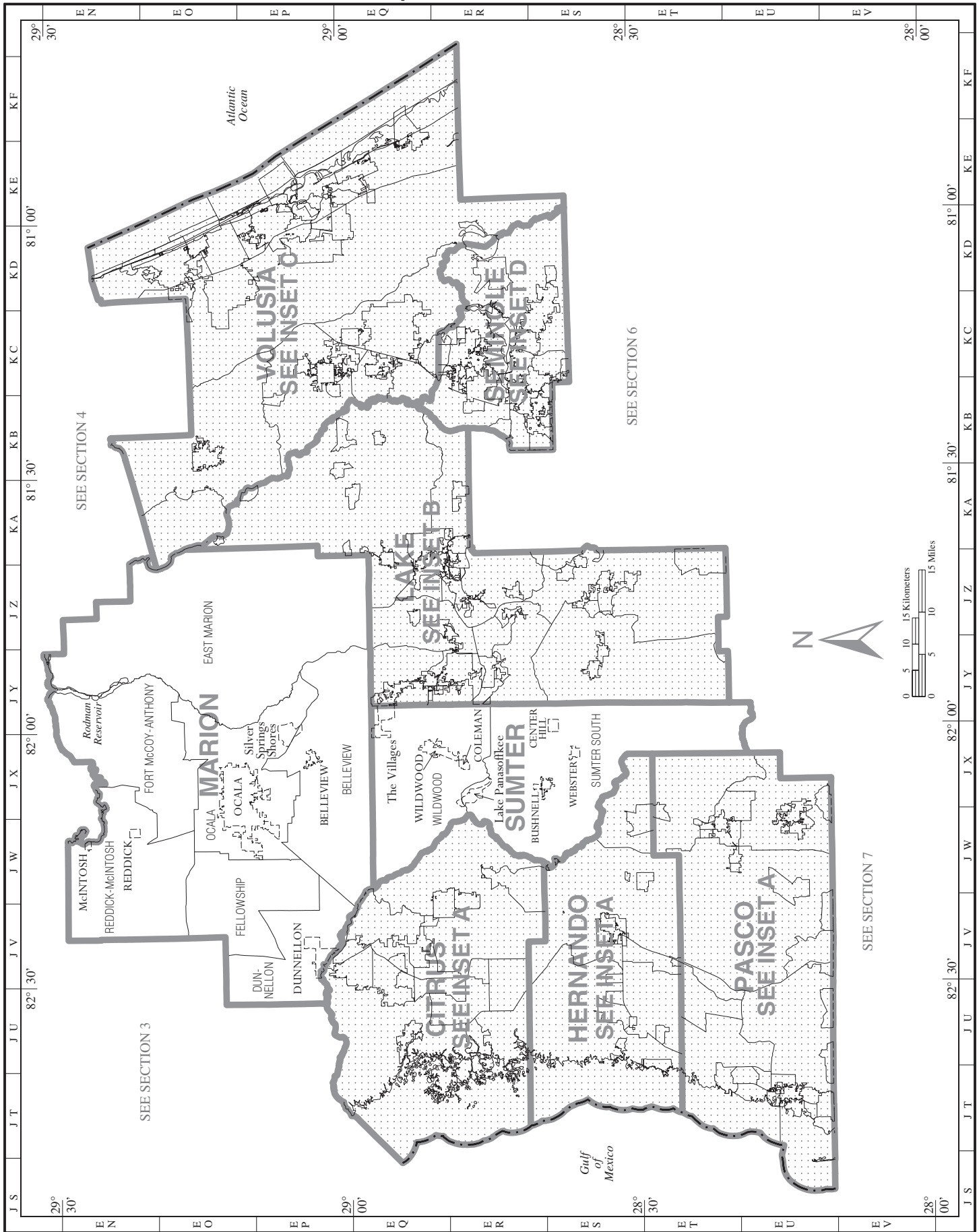
American Indian Areas, Counties, County Subdivisions, and Places – Section 3



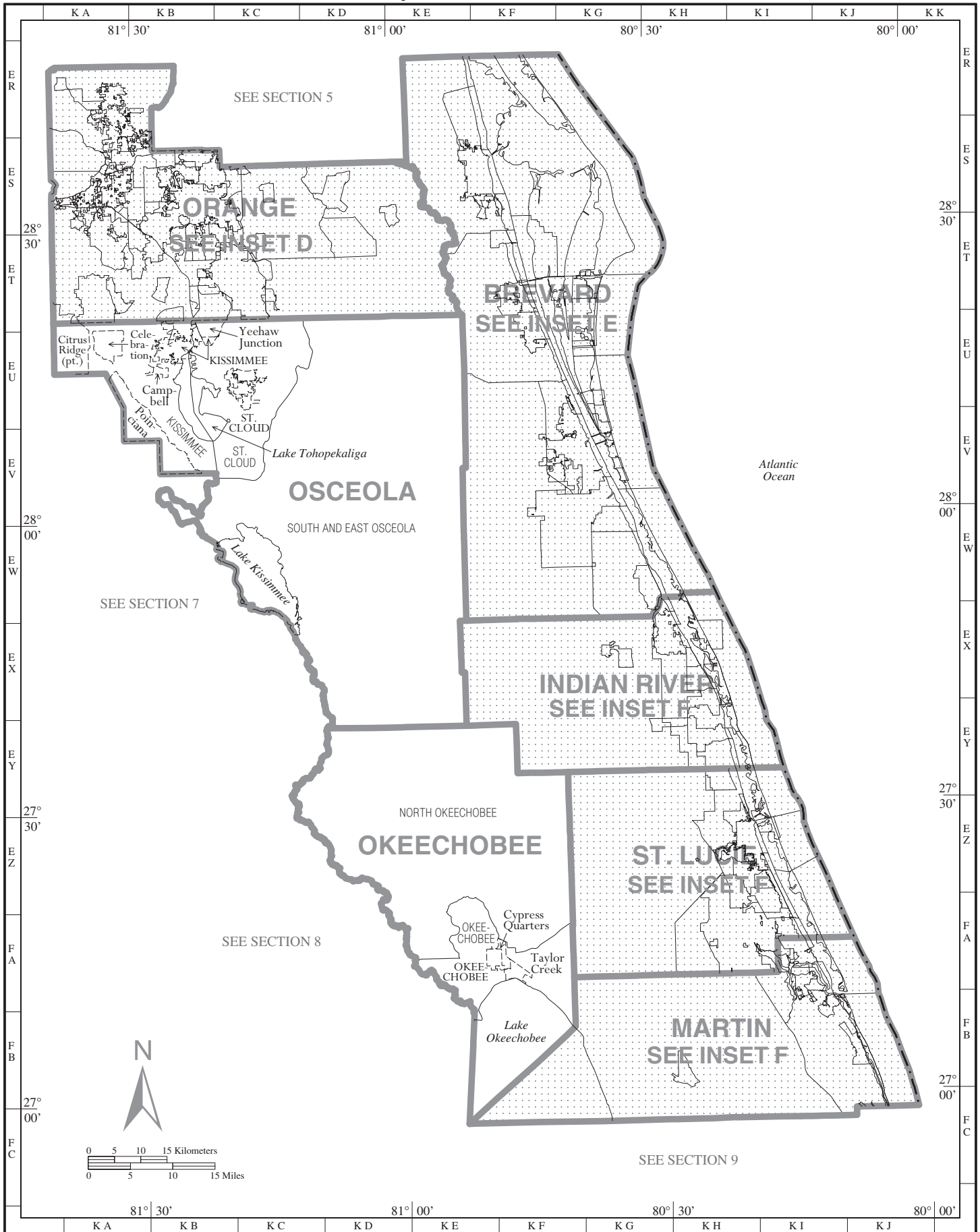
American Indian Areas, Counties, County Subdivisions, and Places – Section 4



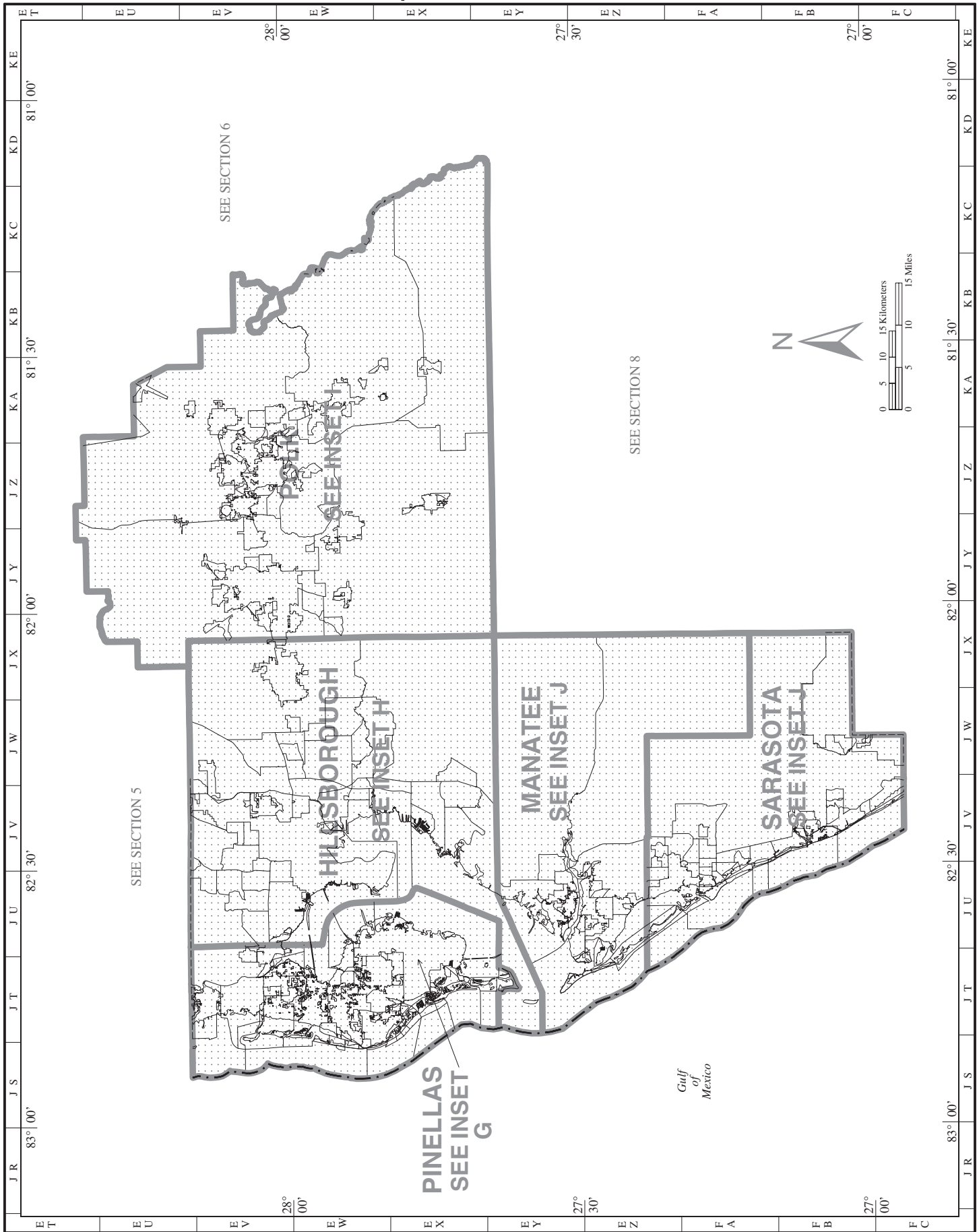
American Indian Areas, Counties, County Subdivisions, and Places - Section 5



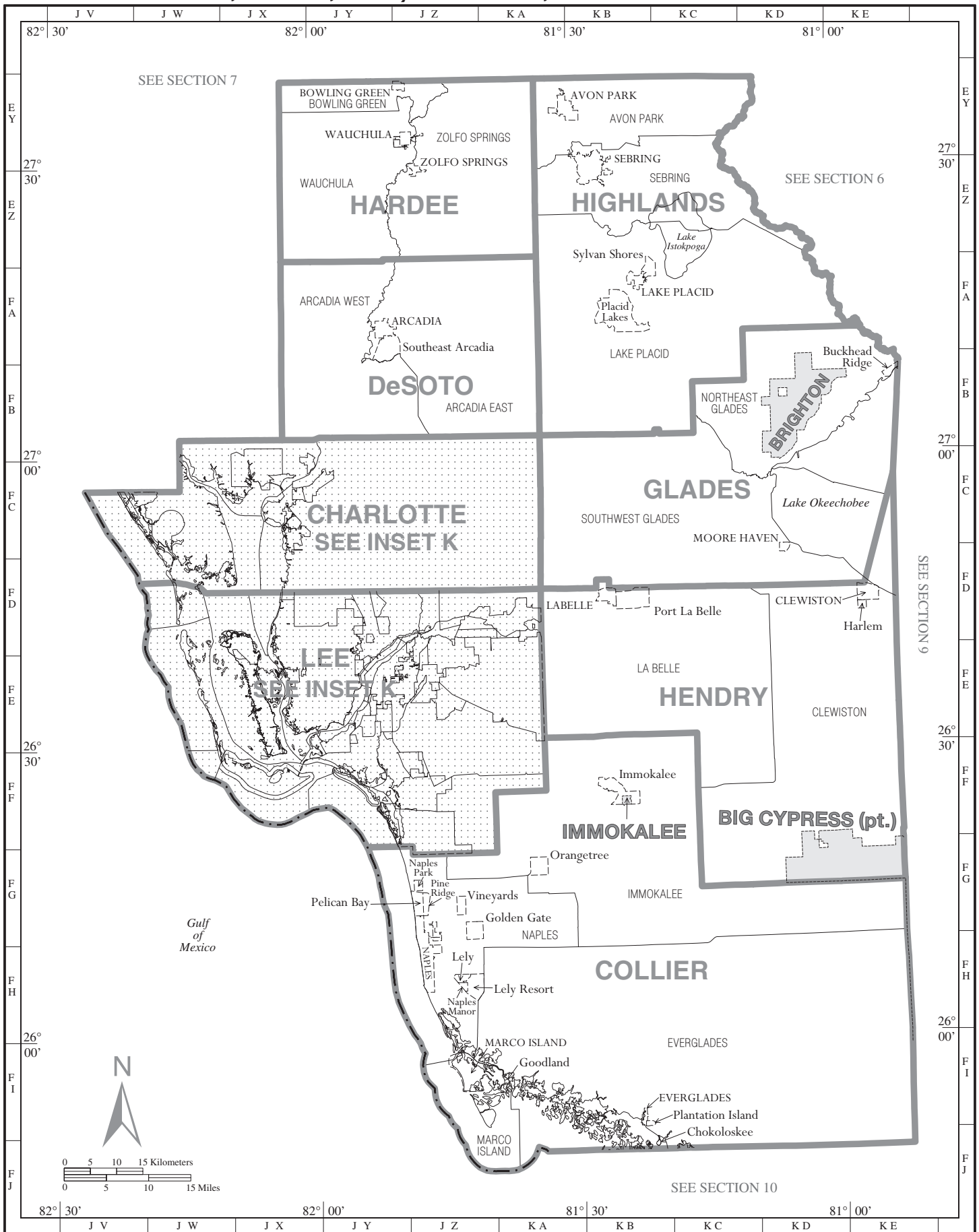
American Indian Areas, Counties, County Subdivisions, and Places – Section 6



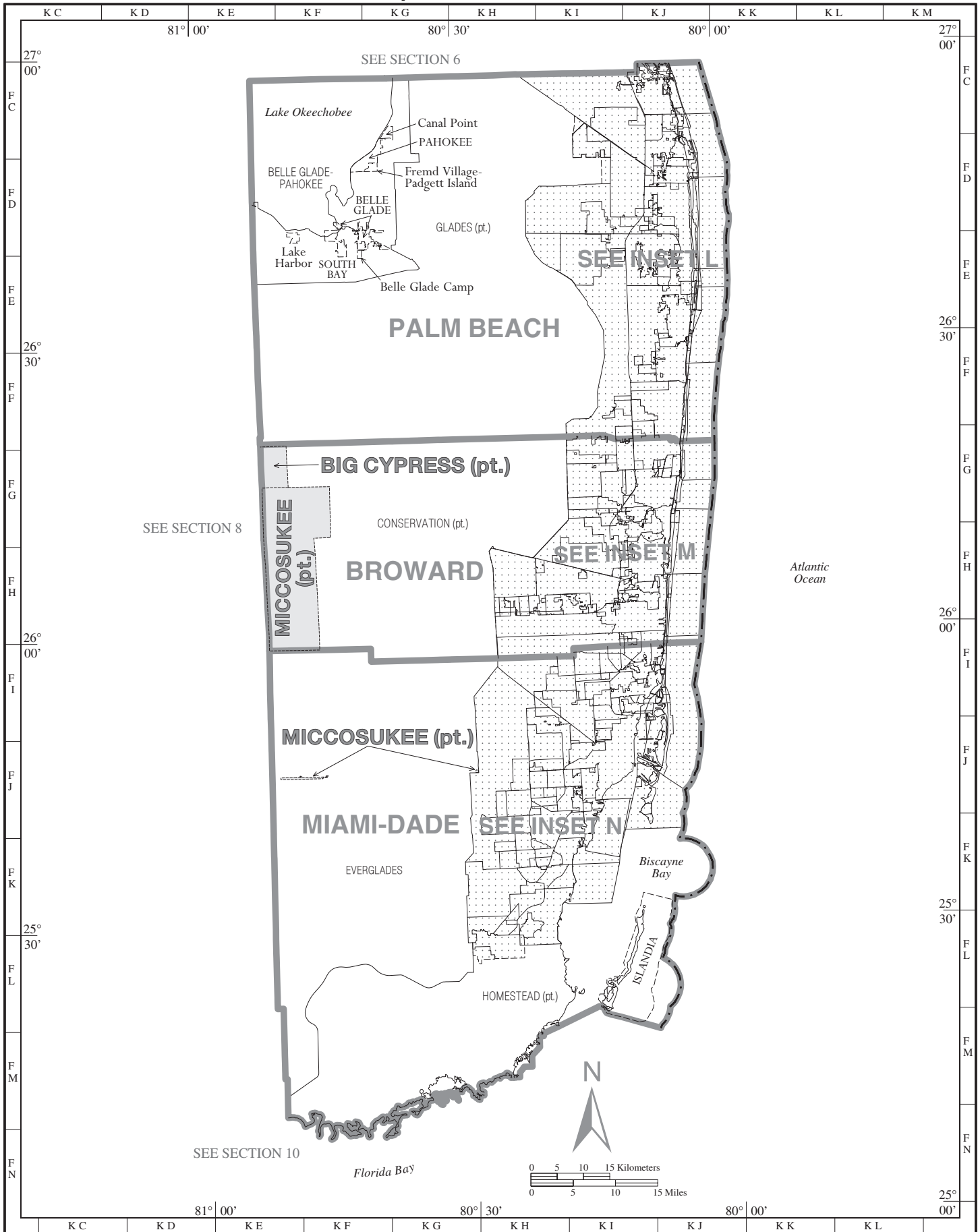
American Indian Areas, Counties, County Subdivisions, and Places - Section 7



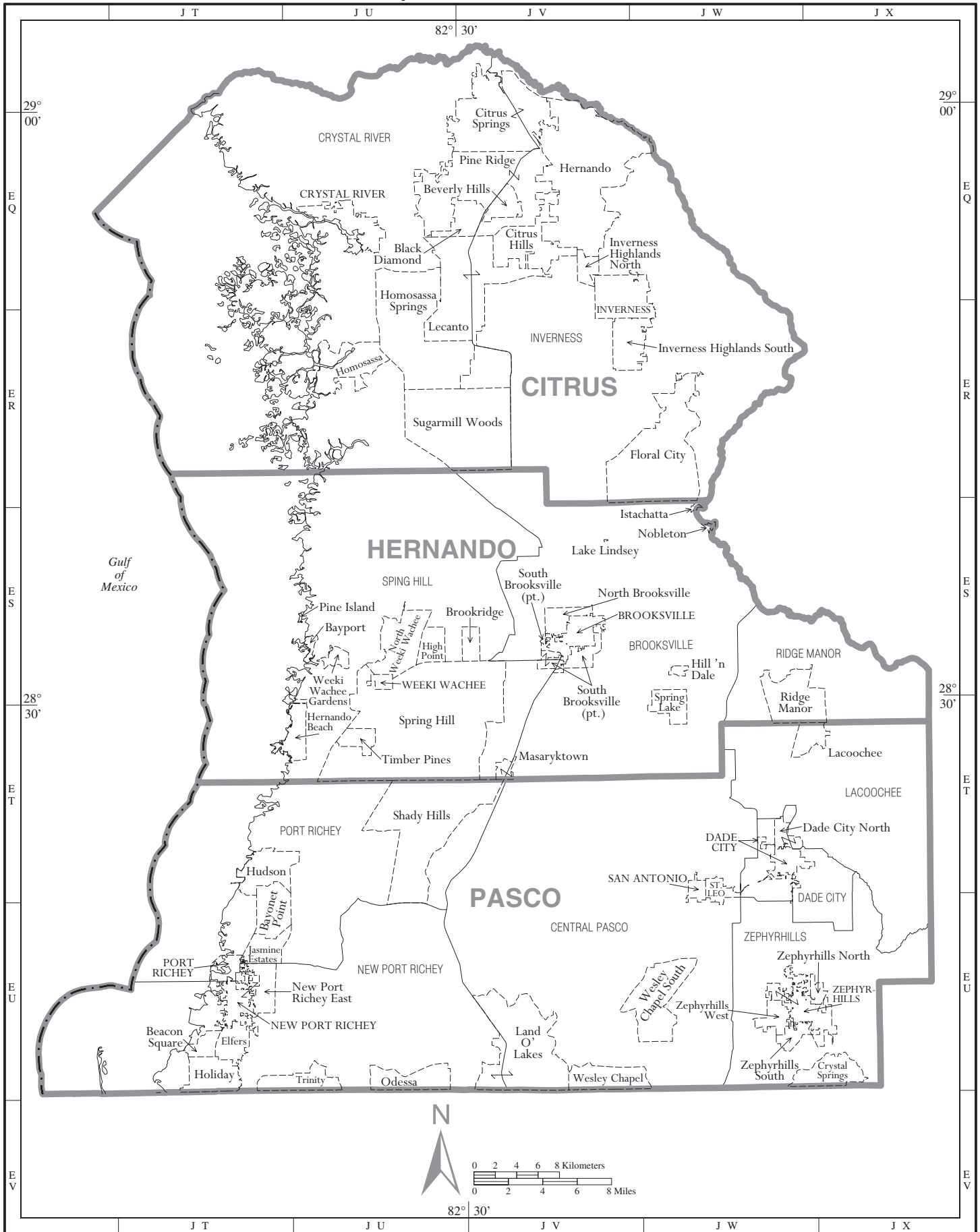
American Indian Areas, Counties, County Subdivisions, and Places – Section 8



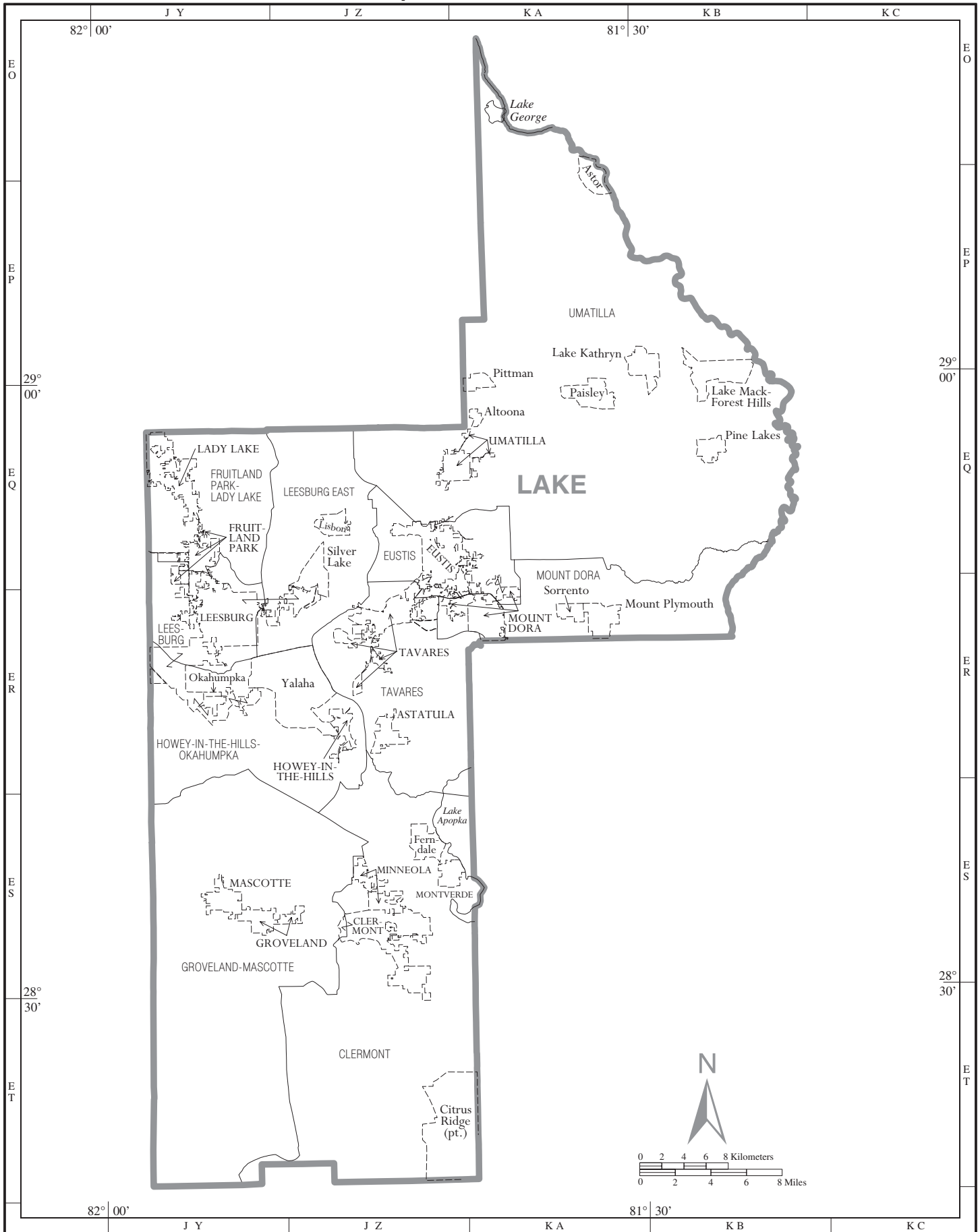
American Indian Areas, Counties, County Subdivisions, and Places – Section 9



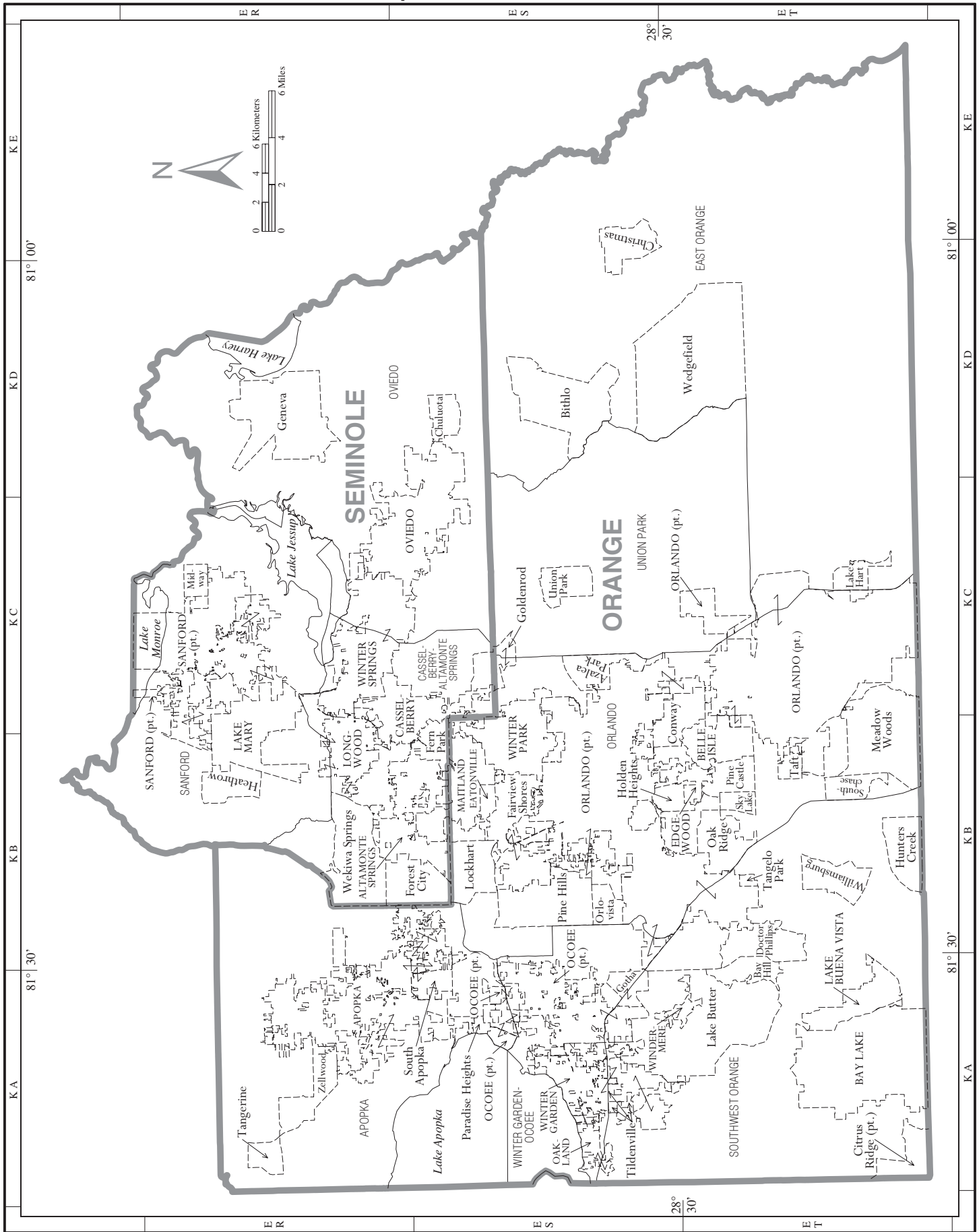
American Indian Areas, Counties, County Subdivisions, and Places – Inset A



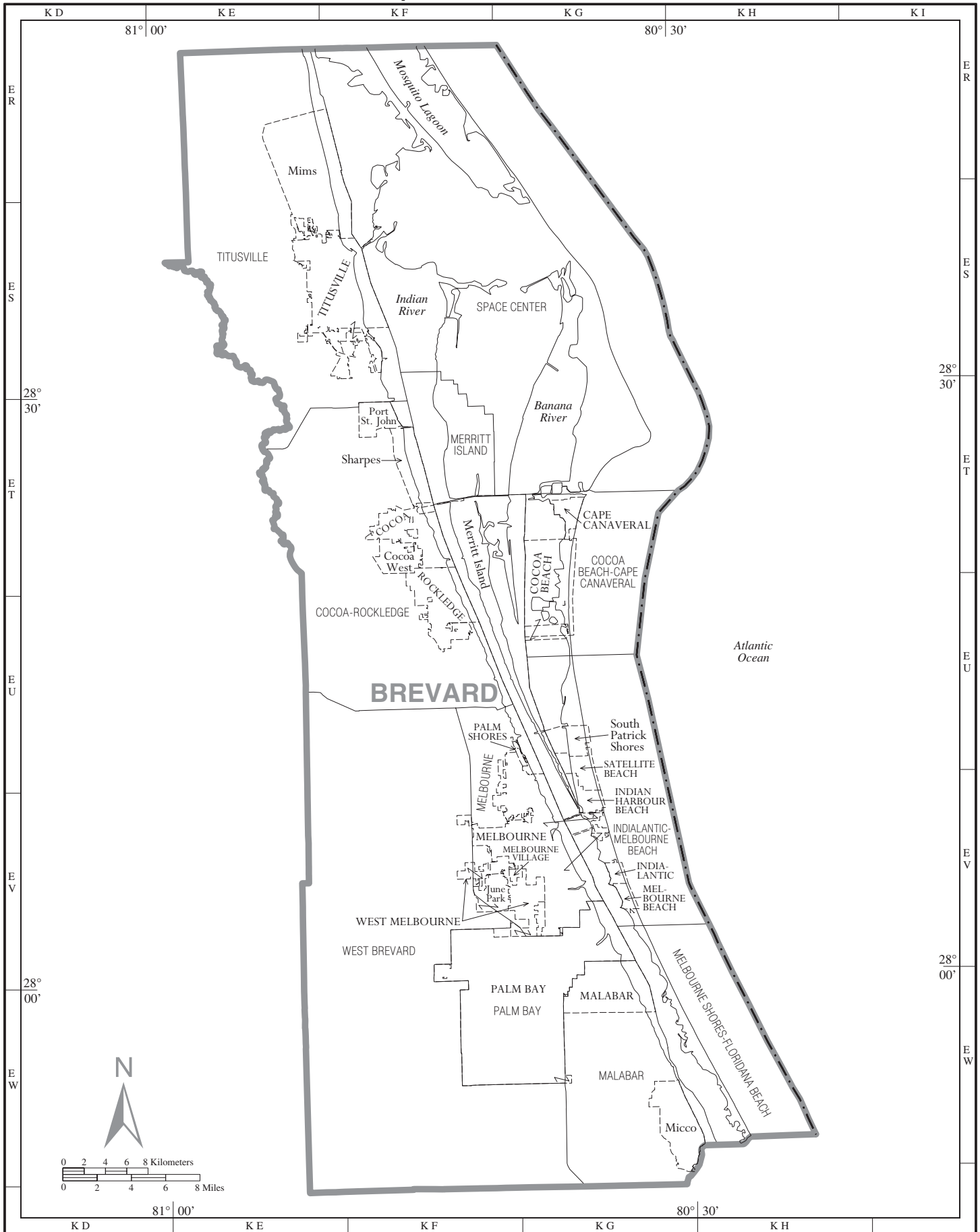
American Indian Areas, Counties, County Subdivisions, and Places – Inset B



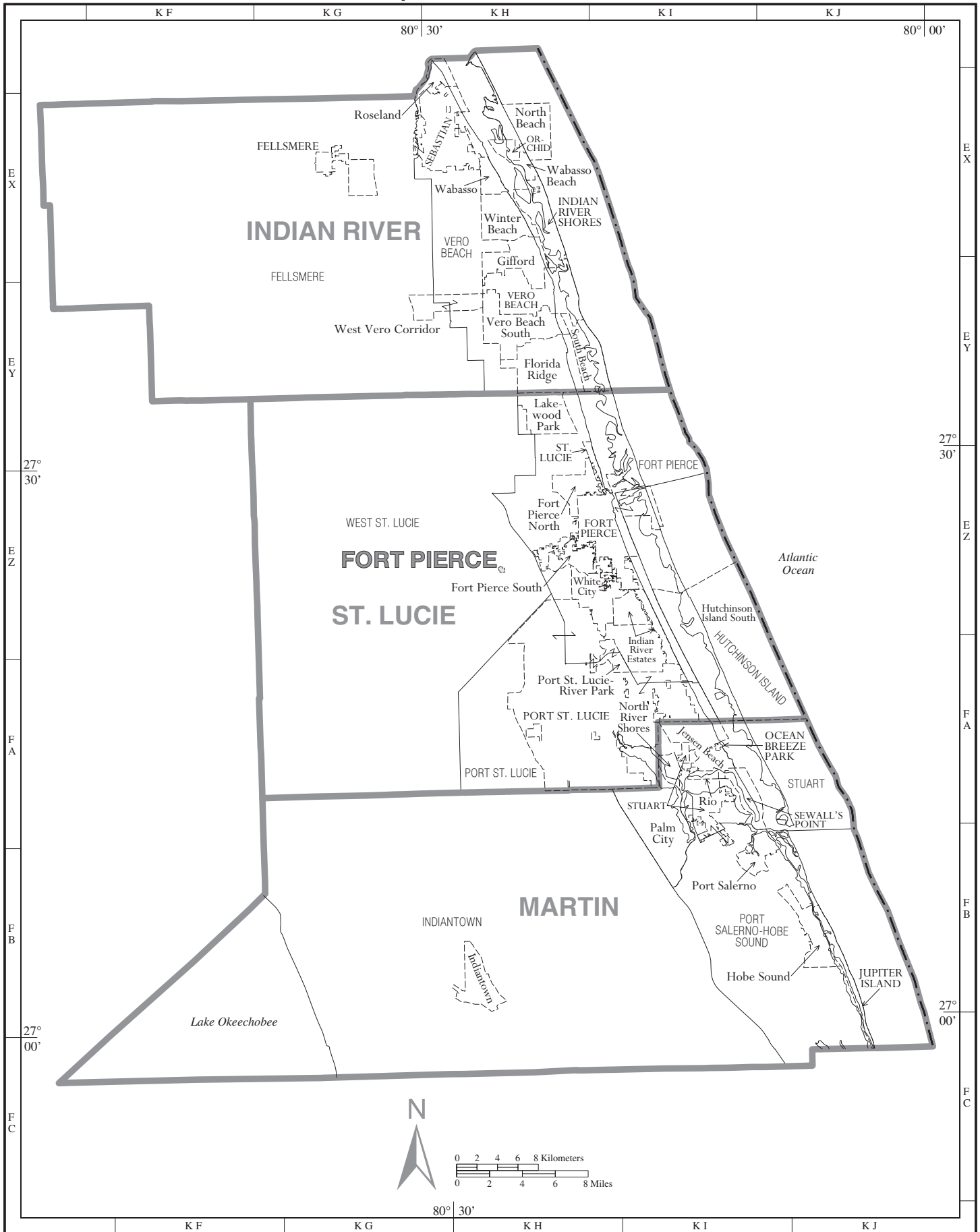
American Indian Areas, Counties, County Subdivisions, and Places - Inset D



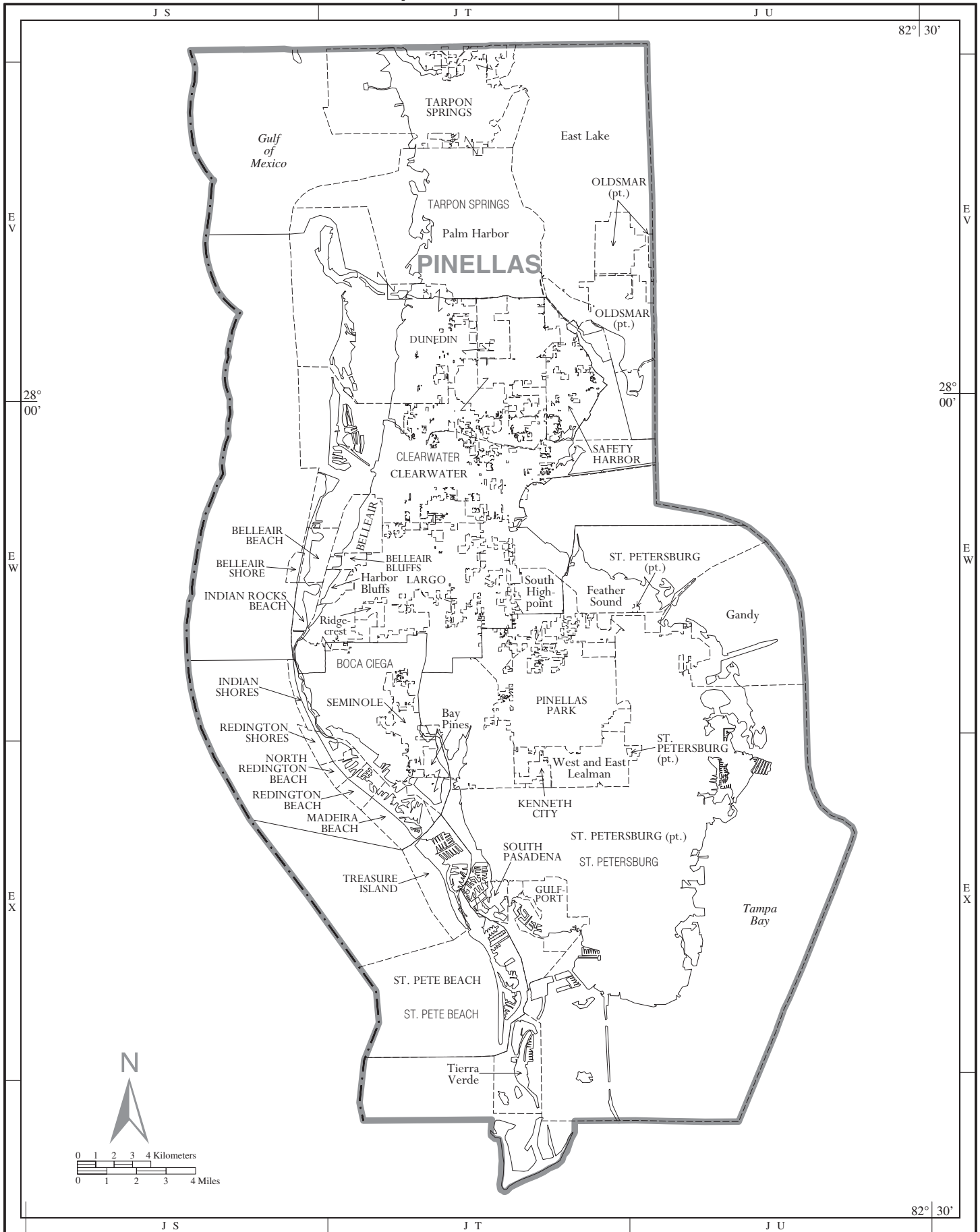
American Indian Areas, Counties, County Subdivisions, and Places – Inset E



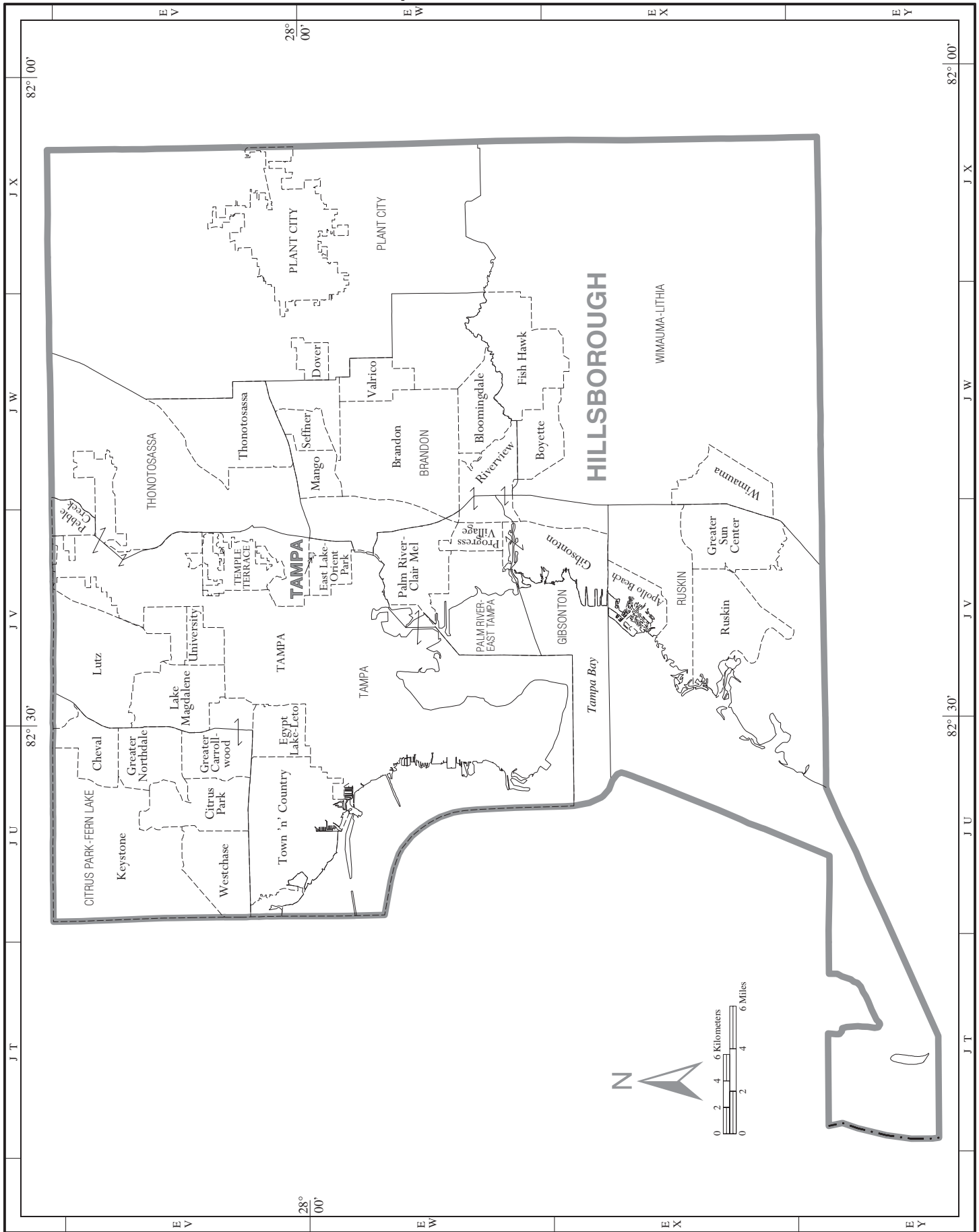
American Indian Areas, Counties, County Subdivisions, and Places – Inset F



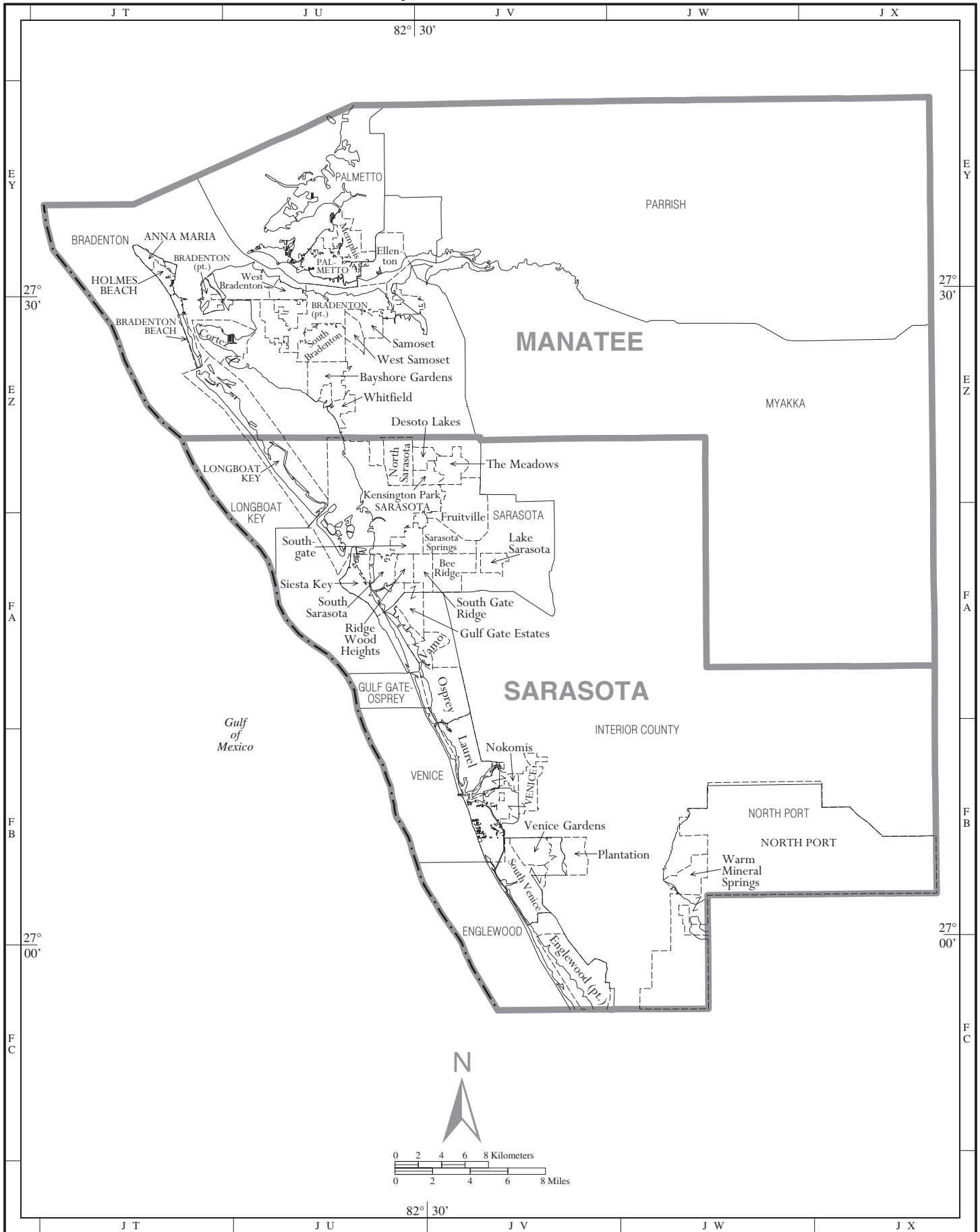
American Indian Areas, Counties, County Subdivisions, and Places – Inset G



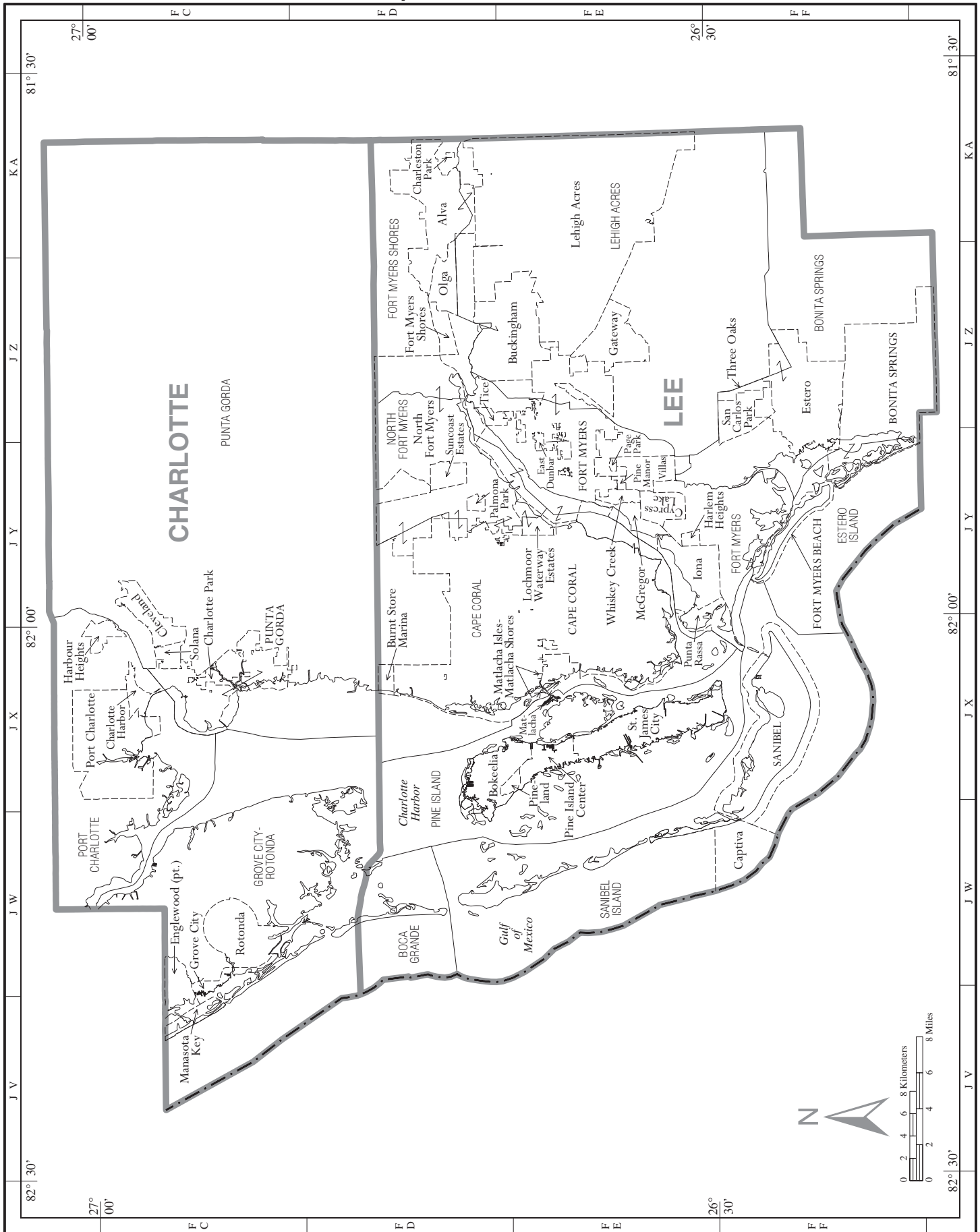
American Indian Areas, Counties, County Subdivisions, and Places - Inset H



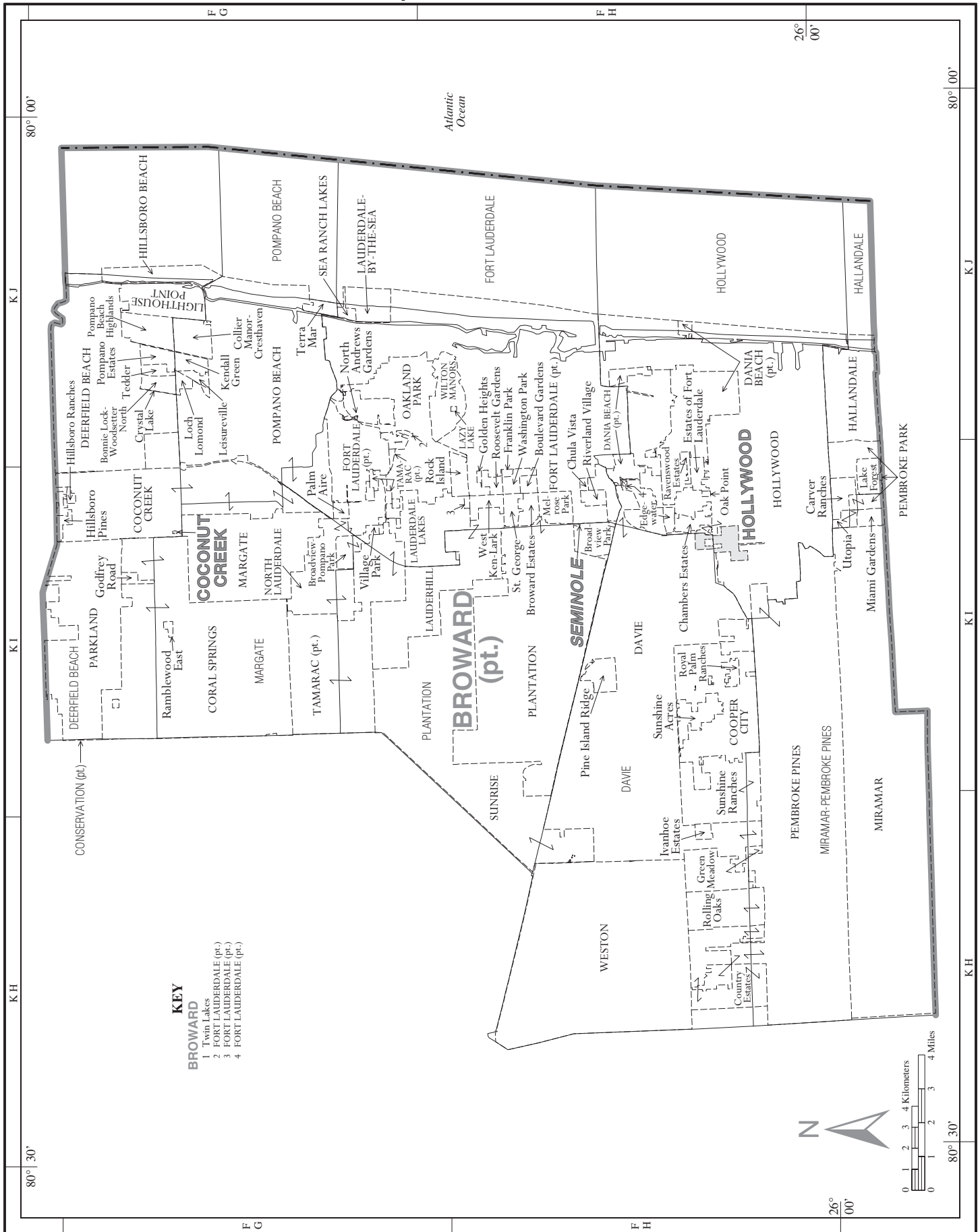
American Indian Areas, Counties, County Subdivisions, and Places – Inset J



American Indian Areas, Counties, County Subdivisions, and Places – Inset K



American Indian Areas, Counties, County Subdivisions, and Places - Inset M



American Indian Areas, Counties, County Subdivisions, and Places – Inset N

