

118°45'W

118°40'W

34°5'N

34°N

LOS ANGELES COUNTY

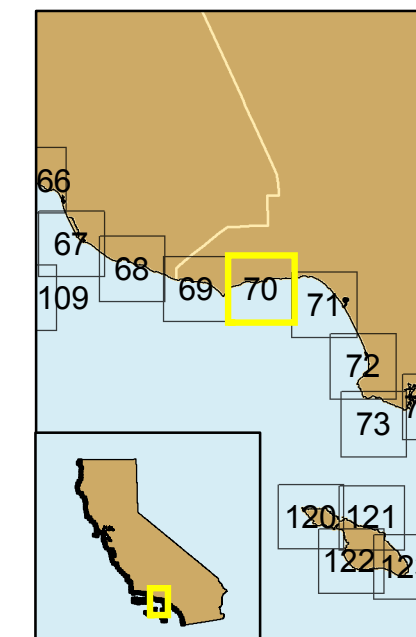
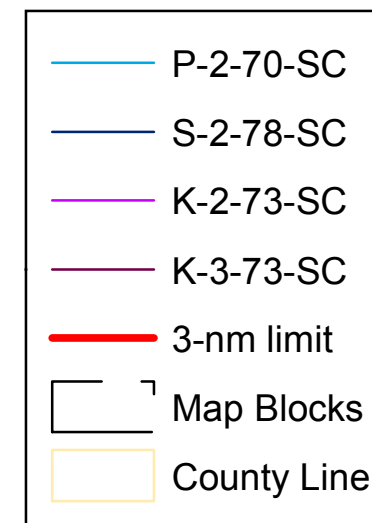
Malibu Point

Santa Monica Bay

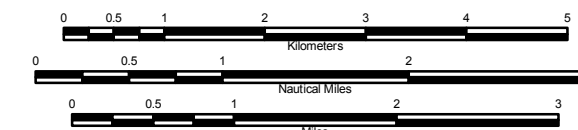



Block 70 B

Seismic Reflection Data in California State Waters Block 70 B



Cruise ID	Dates	Chief Scientist	Source	Frequency	Digital	Analog
P-2-70-SC	11/20/1970 to 12/05/1970	Greene	uniboom, minisparker, sparker			yes
K-2-73-SC	05/03/1973 to 05/21/1973	Holly Wagner	uniboom, airgun		no	yes
K-3-73-SC	05/19/1973 to 06/12/1973	Jack Vedder	uniboom, sparker		no	yes
S-2-78-SC	05/02/1978 to 05/21/1978	Greene	uniboom, minisparker, sparker, airgun	3.5kHz, 12kHz	no	yes



Projection: UTM Zone 10 Datum: WGS84 Map Scale: 1:75,000