

118°45'W

118°40'W

34°5'N

34°N

LOS ANGELES COUNTY

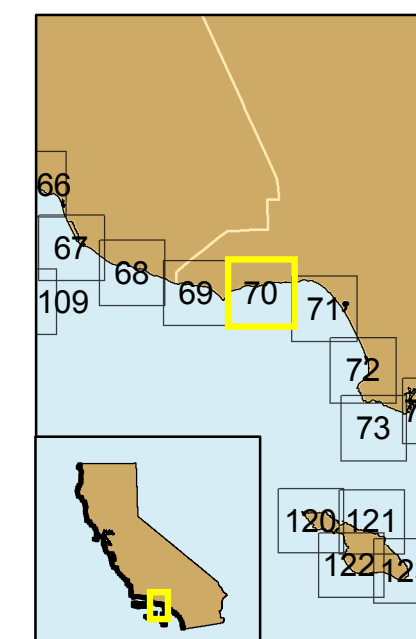
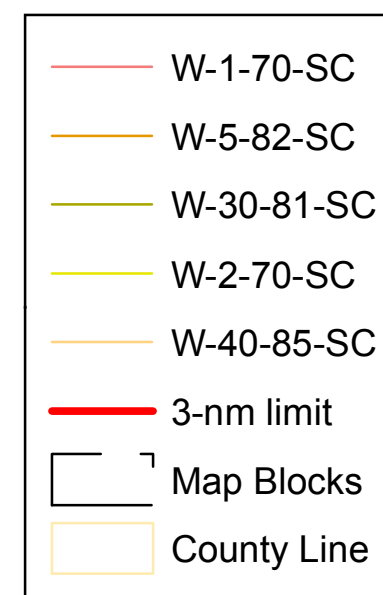
Malibu Point

Santa Monica Bay

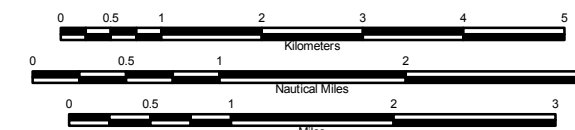


Block 70 A

### Seismic Reflection Data in California State Waters Block 70 A



| Cruise ID  | Dates                    | Chief Scientist | Source | Frequency | Digital | Analog |
|------------|--------------------------|-----------------|--------|-----------|---------|--------|
| W-1-70-SC  | 00/00/1970 to 00/00/1970 | WesternGeco     | airgun |           | yes     | yes    |
| W-2-70-SC  | 00/00/1970 to 00/00/1970 | WesternGeco     | airgun |           | yes     | yes    |
| W-30-81-SC | 00/00/1981 to 00/00/1981 | WesternGeco     | airgun |           | yes     | yes    |
| W-5-82-SC  | 00/00/1982 to 00/00/1982 | WesternGeco     | airgun |           | yes     | no     |
| W-40-85-SC | 00/00/1985 to 00/00/1985 | WesternGeco     | airgun |           | yes     | no     |



Projection: UTM Zone 10 Datum: WGS84 Map Scale: 1:75,000