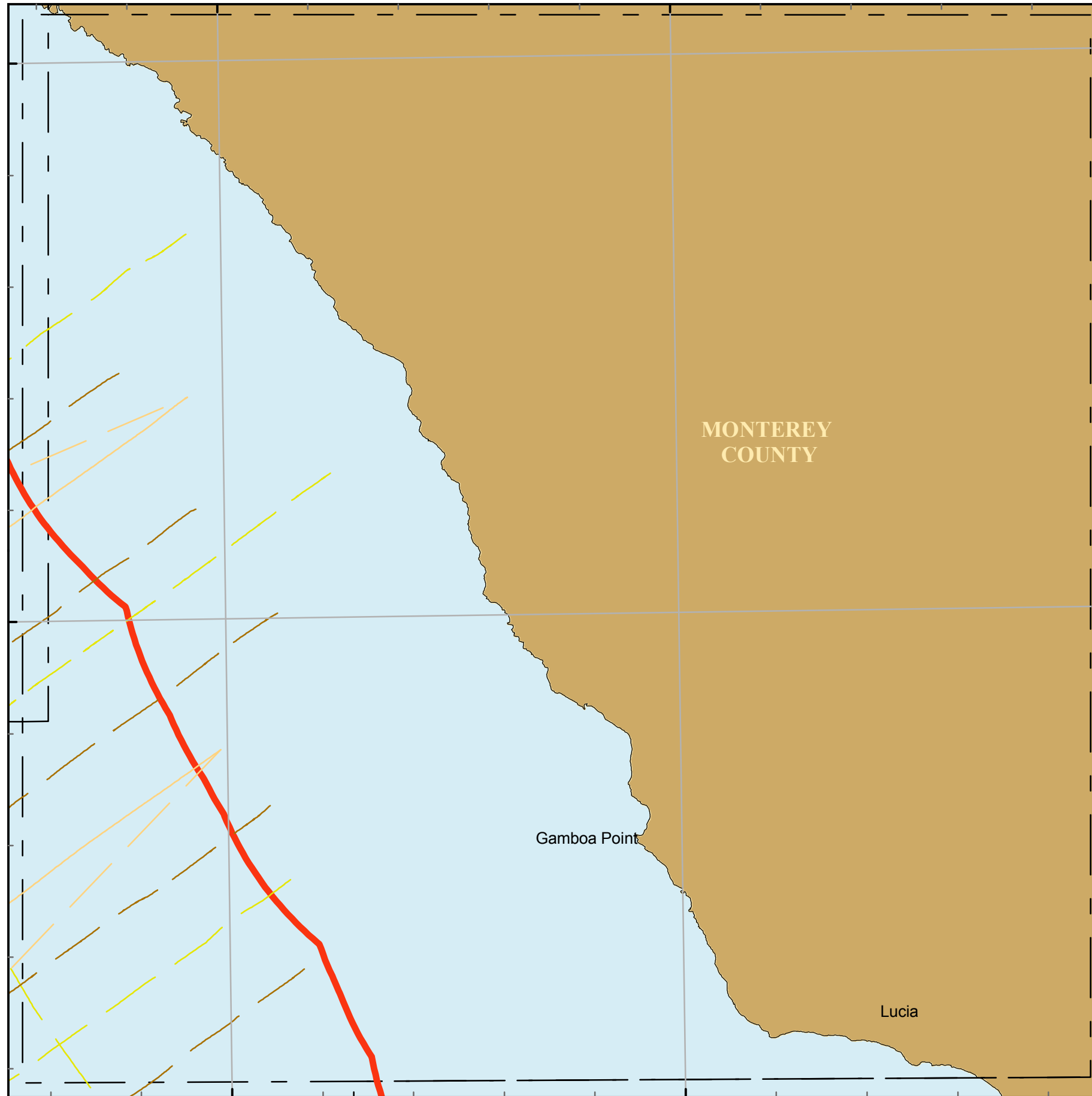


121°40'W

121°35'W

36°10'N

36°5'N



MONTEREY COUNTY

Gamboa Point

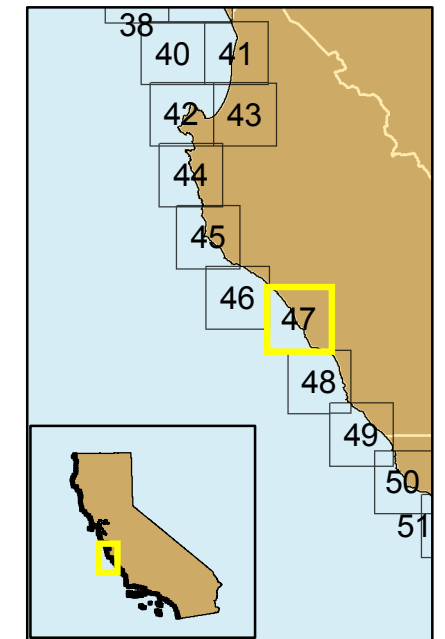
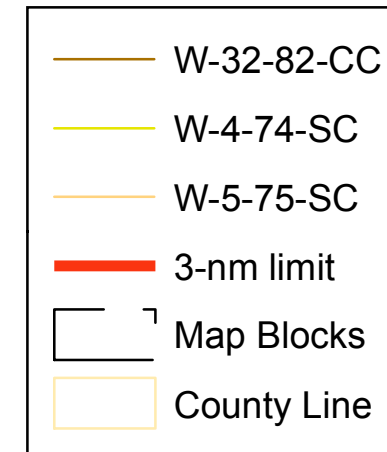
Lucia

Projection: UTM Zone 10 Datum: WGS84 Map Scale: 1:75,000



Block 47 A

Seismic Reflection Data in California State Waters Block 47 A



Cruise ID	Chief Scientist	Dates	Source	Frequency	Digital	Analog
W-4-74-SC	WesternGeco	00/00/1974 to 00/00/1974	airgun		Yes	Yes
W-5-75-SC	WesternGeco	11/00/1975 to 11/00/1975	airgun		Yes	No
W-32-82-CC	WesternGeco	00/00/1982 to 00/00/1982	airgun		Yes	No

