


123°10'W

123°5'W



# Block 101 C

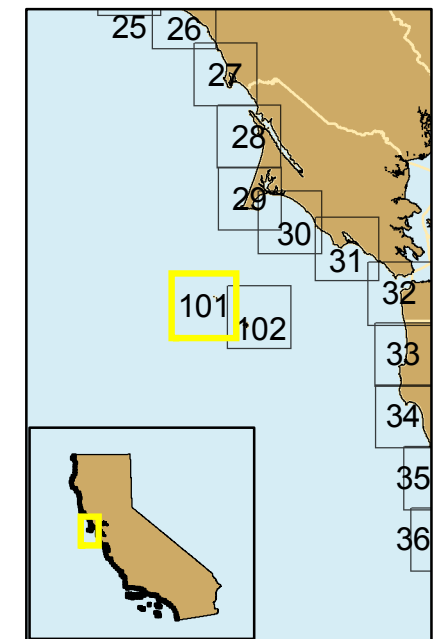
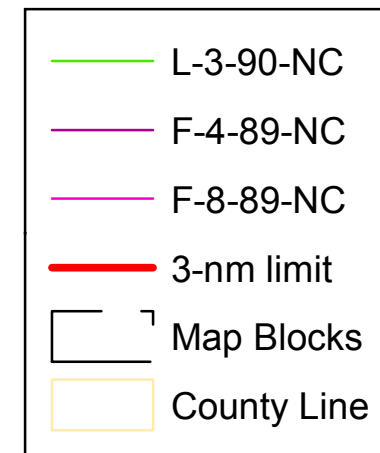


37°45'N

37°40'N

Projection: UTM Zone 10 Datum: WGS84 Map Scale: 1:75,000

## Seismic Reflection Data in California State Waters Block 101 C



Cruise ID	Chief Scientist	Dates	Source	Frequency	Digital	Analog
F-4-89-NC	Cacchione/Drake	02/19/1989 to 02/26/1989		3.5kHz	No	Yes
F-8-89-NC	Karl/Schwab/Chin	07/28/1989 to 08/02/1989		3.5kHz, 10kHz	No	Yes
L-3-90-NC	Scholl/Greene	04/23/1990 to 05/09/1990	airgun, uniboom, 24Channel	3.5kHz, 12kHz	Yes	Yes

