

117°40'W

117°35'W

117°30'W

33°25'N

33°20'N

ORANGE COUNTY

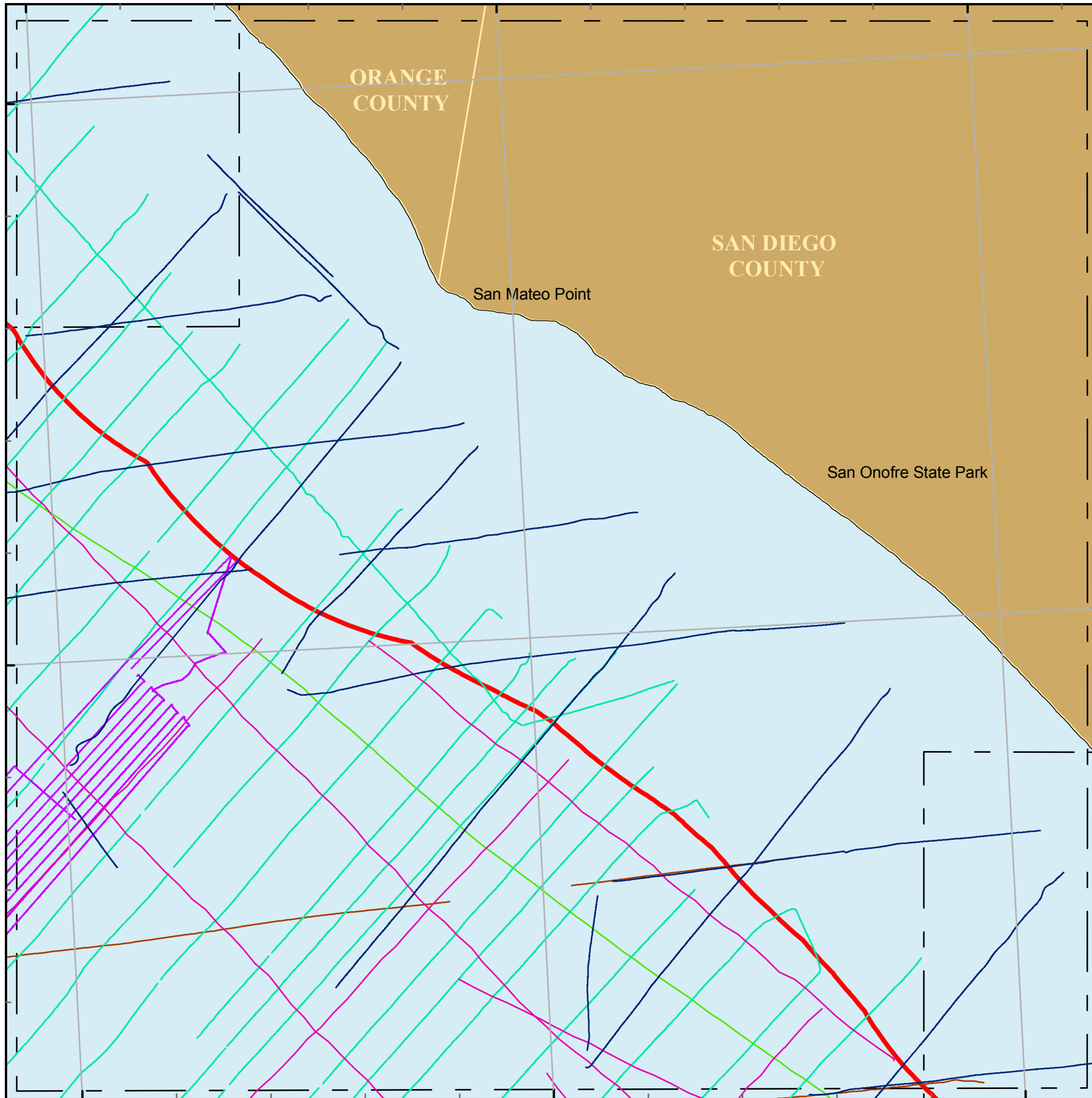
SAN DIEGO COUNTY

San Mateo Point

San Onofre State Park

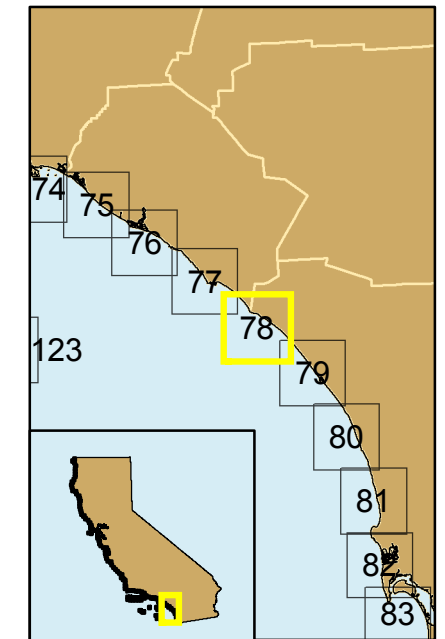
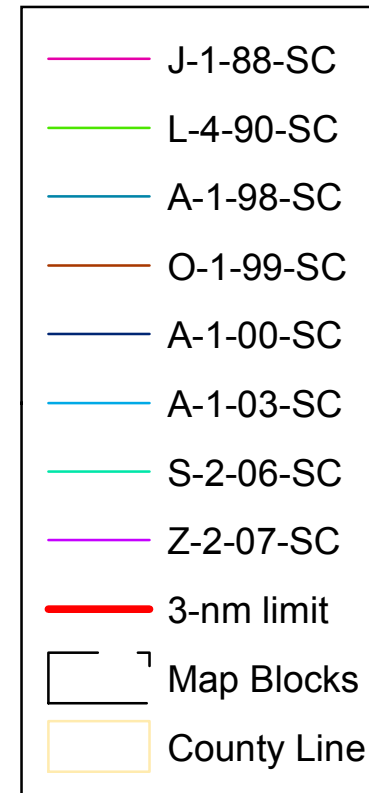


Block 78 C



Projection: UTM Zone 10 Datum: WGS84 Map Scale: 1:75,000

Seismic Reflection Data in California State Waters Block 78 C



Cruise ID	Dates	Chief Scientist	Source	Frequency	Digital	Analog
A-1-98-SC	08/09/1998 to 08/23/1998	Normark	huntec, 24channel		yes	yes
O-1-99-SC	06/06/1999 to 06/17/1999	Normark	huntec, 24channel, airgun	12khz	yes	yes
A-1-00-SC	06/05/2000 to 06/29/2000	Gutmatcher/Ross/Edwards	uniboom, geopulse, huntec, sparker, minisparker, 24channel	12khz	yes	yes
A-1-03-SC	07/18/2003 to 07/31/2003	Edwards/Lee	chirp	3.5kHz	yes	yes
S-2-06-SC	09/01/2006 to 09/08/2006	Hart/Ryan	minisparker		yes	no
Z-2-07-SC	07/09/2007 to 07/16/2007	Caress/Sliter	chirp		yes	no
J-1-88-SC	09/01/1988 to 09/25/1988	McCulloch/Moore	24channel		yes	no
L-4-90-SC	05/09/1990 to 05/25/1990	Bohannon, Eitrem	airgun, 24channel	3.5kHz, 12kHz	yes	yes

