

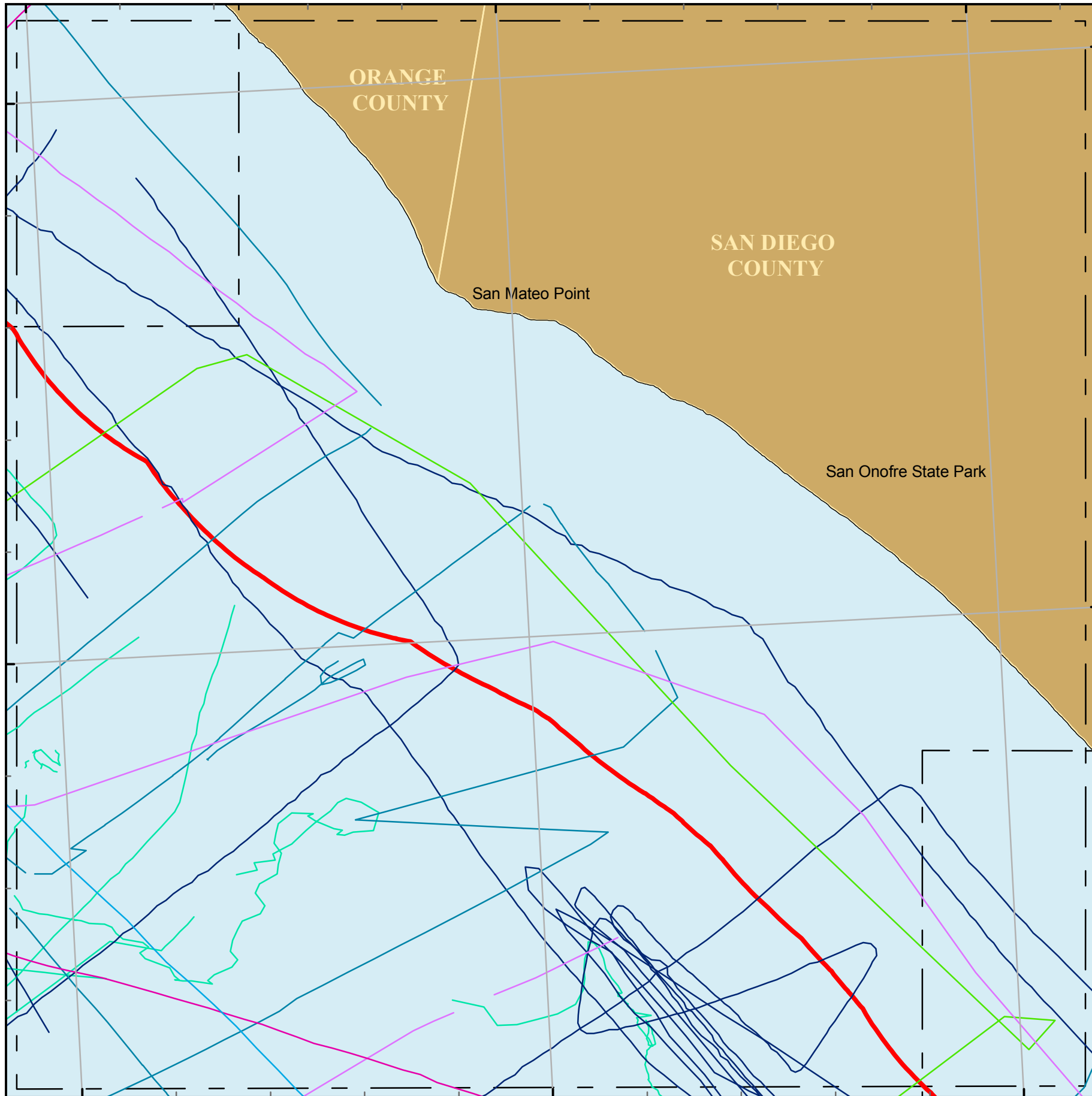
117°40'W

117°35'W

117°30'W

33°25'N

33°20'N

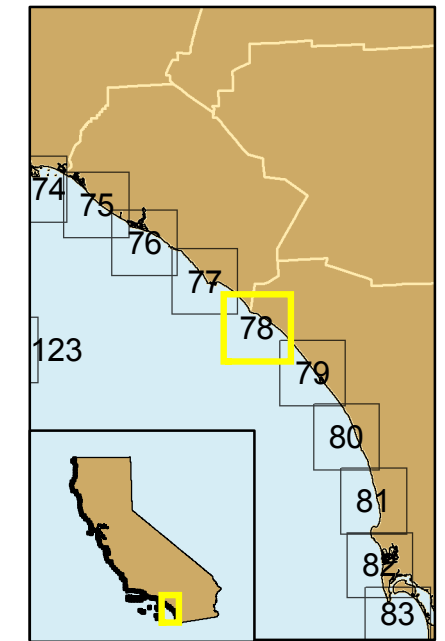
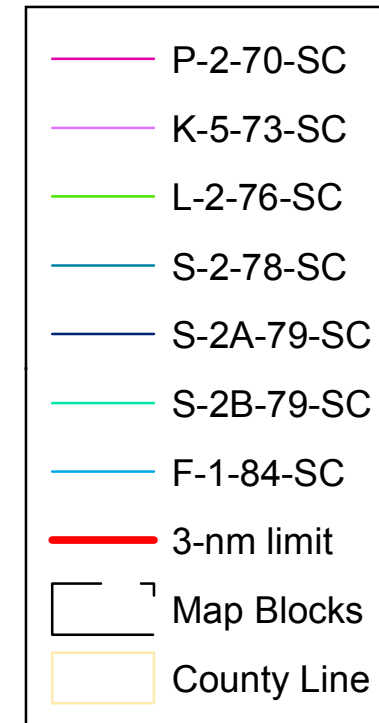


Projection: UTM Zone 10 Datum: WGS84 Map Scale: 1:75,000



Block 78 B

### Seismic Reflection Data in California State Waters Block 78 B



Cruise ID	Dates	Chief Scientist	Source	Frequency	Digital	Analog
P-2-70-SC	11/20/1970 to 12/05/1970	Greene	uniboom, minisparker, sparker			yes
K-5-73-SC	11/23/1973 to 12/10/1973	Moore	airgun, uniboom			yes
L-2-76-SC	02/25/1976 to 03/19/1976	Greene	minisparker, uniboom, airgun	3.5kHz	no	yes
S-2-78-SC	05/02/1978 to 05/21/1978	Greene	sparker, uniboom, airgun, minisparker		no	yes
S-2A-79-SC	04/07/1979 to 04/17/1979	Greene	uniboom, airgun, sparker, minisparker	3.5kHz, 12kHz	no	yes
S-2B-79-SC	04/18/1979 to 04/23/1979	Clarke/Field	uniboom, airgun, sparker	3.5kHz, 12kHz	no	yes
F-1-84-SC	04/26/1984 to 05/21/1984	Field/Edwards	airgun	3.5kHz	no	yes

