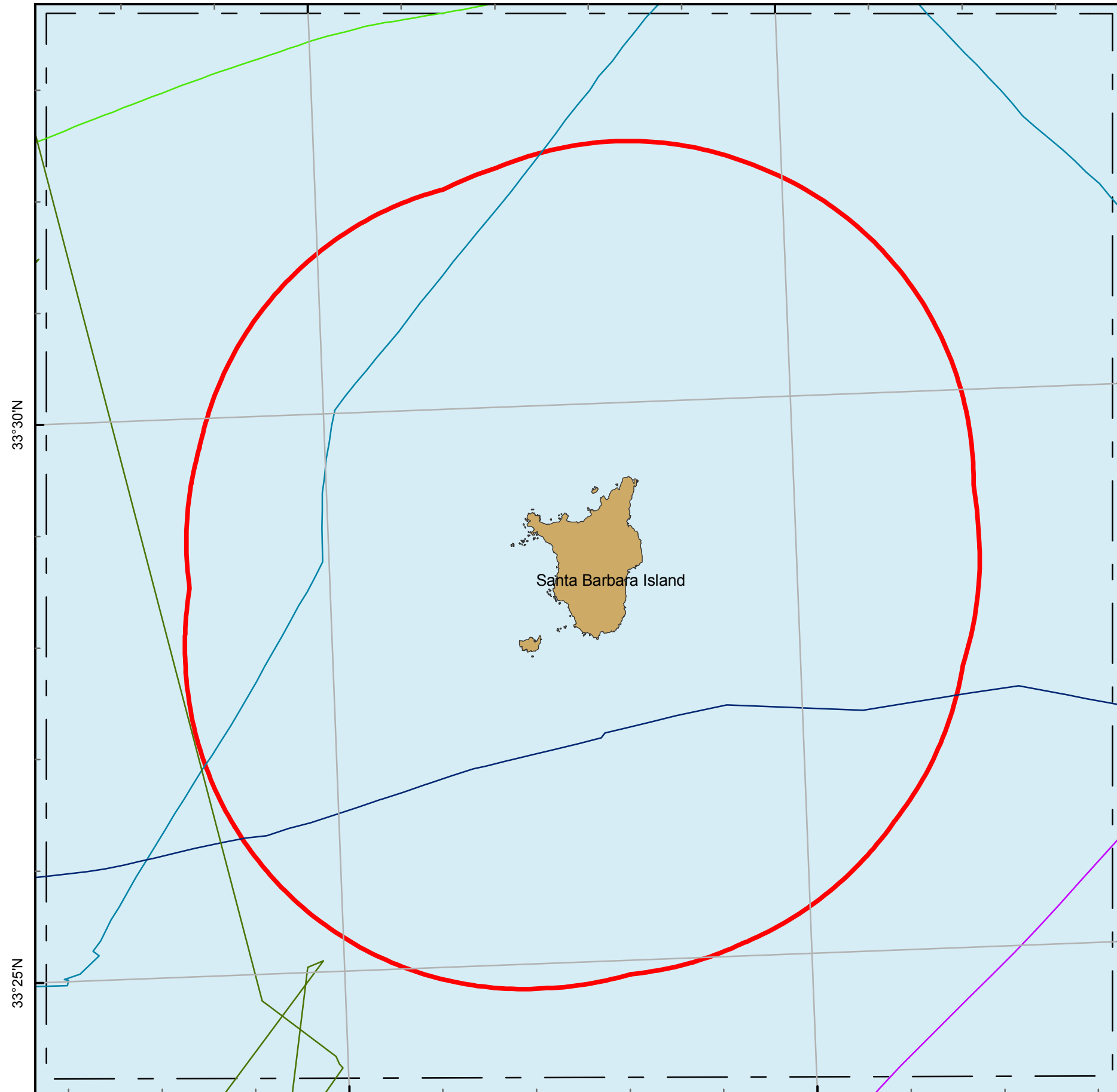


119°5'W

119°W

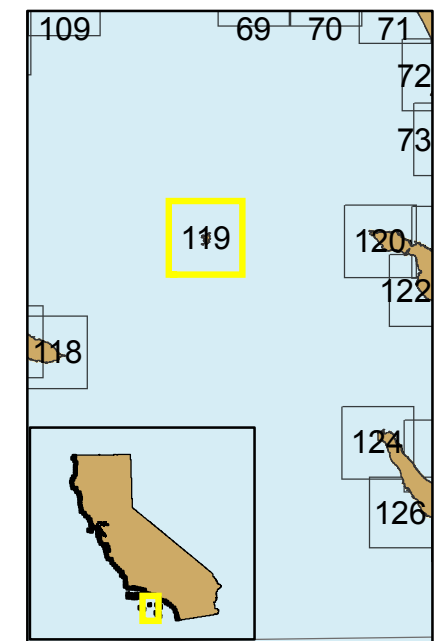
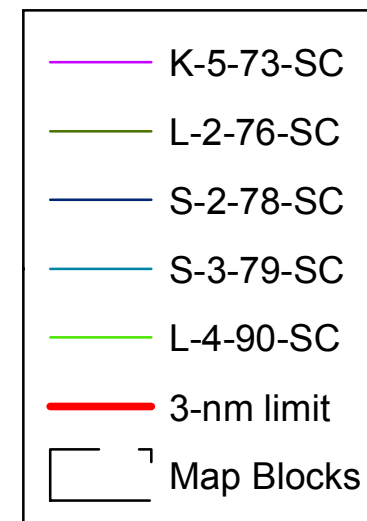


Block 119 B



Projection: UTM Zone 10 Datum: WGS84 Map Scale: 1:75,000

Seismic Reflection Data in California State Waters Block 119 B



Cruise ID	Dates	Chief Scientist	Source	Frequency	Digital	Analog
K-5-73-SC	11/23/1973 to 12/10/1973	Moore	airgun, uniboom			yes
L-2-76-SC	02/25/1976 to 03/19/1976	Greene	minisparker, uniboom, airgun	3.5kHz	no	yes
L-4-90-SC	05/09/1990 to 05/25/1990	Bohannon, Eitrem	airgun, 24channel	3.5kHz, 12kHz	yes	yes
S-2-78-SC	05/02/1978 to 05/21/1978	Greene	sparker, uniboom, airgun, minisparker		no	yes
S-3-79-SC	04/26/1979 to 05/07/1979	Vedder		3.5kHz, 12kHz		yes

