

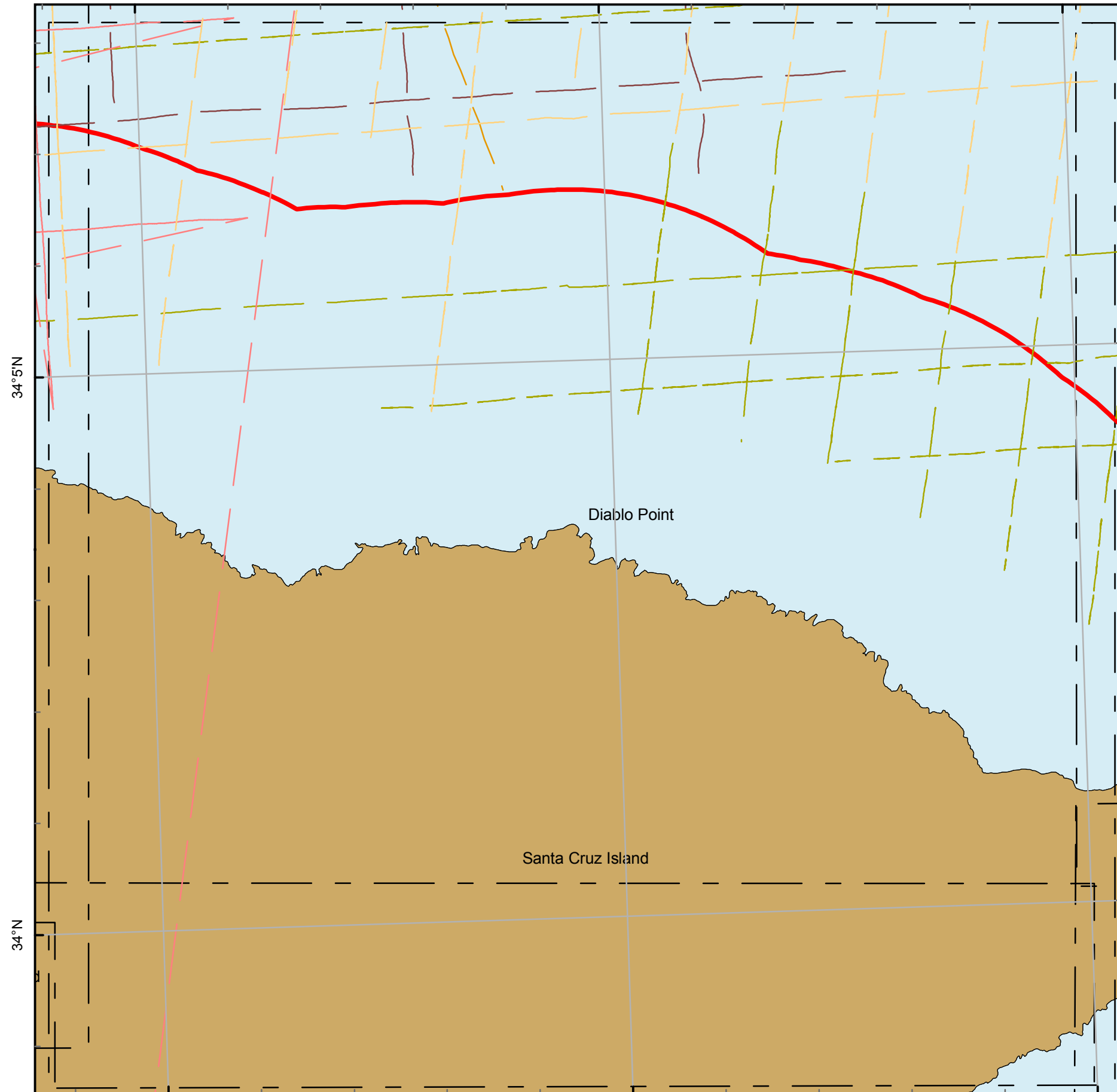
119°50'W

119°45'W

119°40'W



Block 107 A

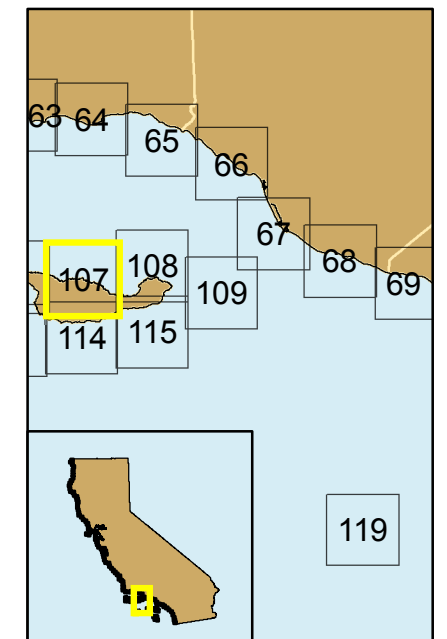


34°5'N



34°N

Seismic Reflection Data in California State Waters Block 107 A

- W-37-84-SC
- W-7-75-SC
- W-6-85-SC
- W-40-85-SC
- W-13-77-SC
- 3-nm limit
- Map Blocks



Cruise ID	Dates	Chief Scientist	Source	Frequency	Digital	Analog
W-13-77-SC	00/00/1977 to 00/00/1977	WesternGeco	airgun		yes	yes
W-37-84-SC	00/00/1984 to 00/00/1984	WesternGeco	airgun		yes	no
W-40-85-SC	00/00/1985 to 00/00/1985	WesternGeco	airgun		yes	no
W-6-85-SC	00/00/1985 to 00/00/1985	WesternGeco	airgun		yes	no
W-7-75-SC	12/00/1975 to 12/00/1975	WesternGeco	airgun		yes	no



Projection: UTM Zone 10 Datum: WGS84 Map Scale: 1:75,000