

120°W

119°55'W

34°N

33°55'N

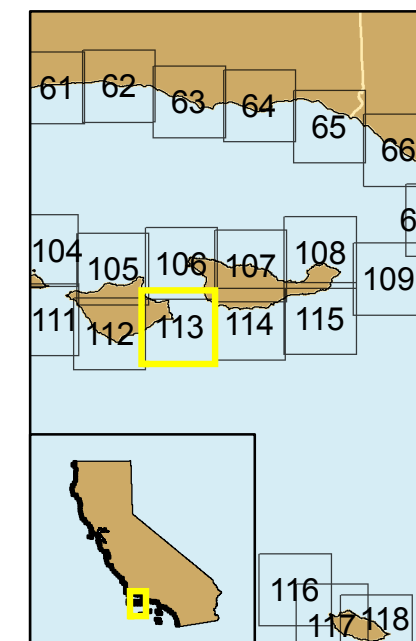
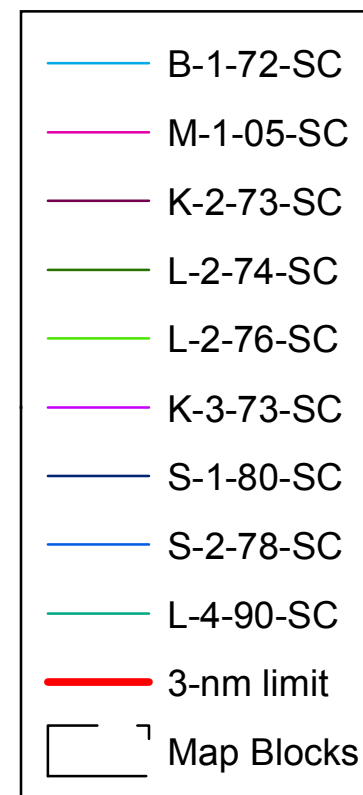
Santa Cruz Island

Santa Rosa Island

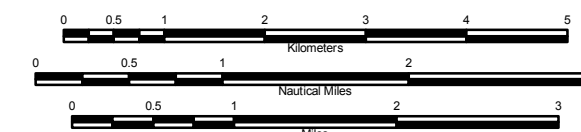


Block 113 B

Seismic Reflection Data in California State Waters Block 113 B



Cruise ID	Dates	Chief Scientist	Source	Frequency	Digital	Analog
B-1-72-SC	11/11/1972 to 11/15/1972	Greene/Silver	uniboom, airgun			yes
K-2-73-SC	05/03/1973 to 05/21/1973	Holly Wagner	uniboom, airgun		no	yes
K-3-73-SC	05/19/1973 to 06/12/1973	Vedder	uniboom, sparker		no	yes
L-2-74-SC	10/30/1974 to 11/27/1974	Rowland	uniboom, airgun, sparker	12kHz	no	yes
L-2-76-SC	02/25/1976 to 03/19/1976	Greene	minisparker, uniboom, airgun	3.5kHz	no	yes
L-4-90-SC	05/09/1990 to 05/25/1990	Bohannon, Eitrem	airgun, 24channel	3.5kHz, 12kHz	yes	yes
M-1-05-SC	08/19/2005 to 08/26/2005	Nicholson	chirp			yes
S-1-80-SC	10/00/1980 to 02/00/1981	Minerals Management Service	sparker, minisparker		yes	no
S-2-78-SC	05/02/1978 to 05/21/1978	Greene	sparker, uniboom, airgun, minisparker		no	yes



Projection: UTM Zone 10 Datum: WGS84 Map Scale: 1:75,000