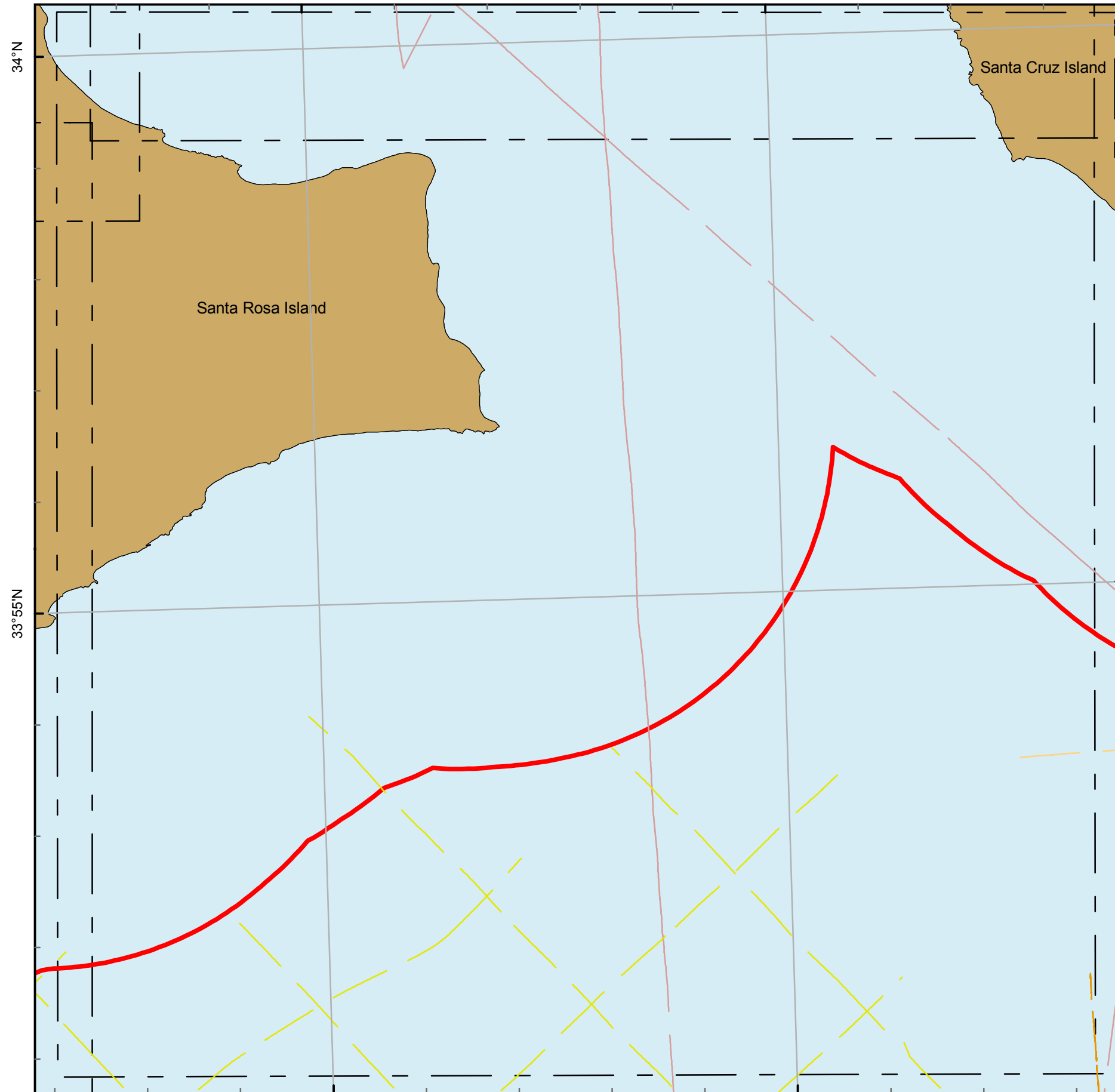


120°W

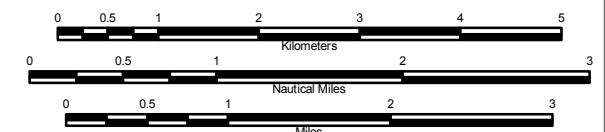
119°55'W



# Block 113 A

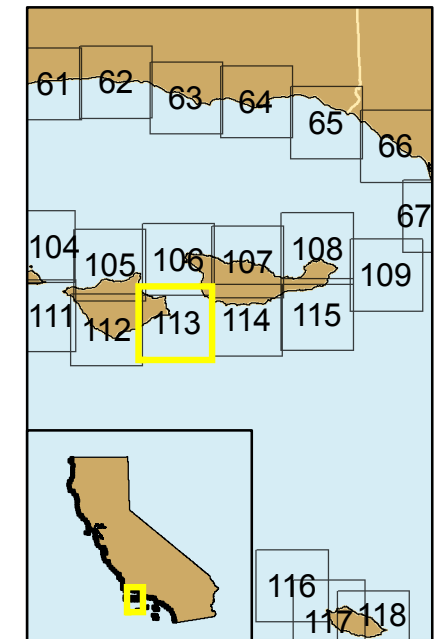


Projection: UTM Zone 10 Datum: WGS84 Map Scale: 1:75,000



## Seismic Reflection Data in California State Waters Block 113 A

- W-5-82-SC
- W-33-82-SC
- W-36-83-SC
- W-7-75-SC
- 3-nm limit
- Map Blocks



Cruise ID	Dates	Chief Scientist	Source	Frequency	Digital	Analog
W-33-82-SC	00/00/1982 to 00/00/1982	WesternGeco	airgun		yes	no
W-36-83-SC	00/00/1983 to 00/00/1983	WesternGeco	airgun		yes	no
W-5-82-SC	00/00/1982 to 00/00/1982	WesternGeco	airgun		yes	no
W-7-75-SC	12/00/1975 to 12/00/1975	WesternGeco	airgun		yes	no