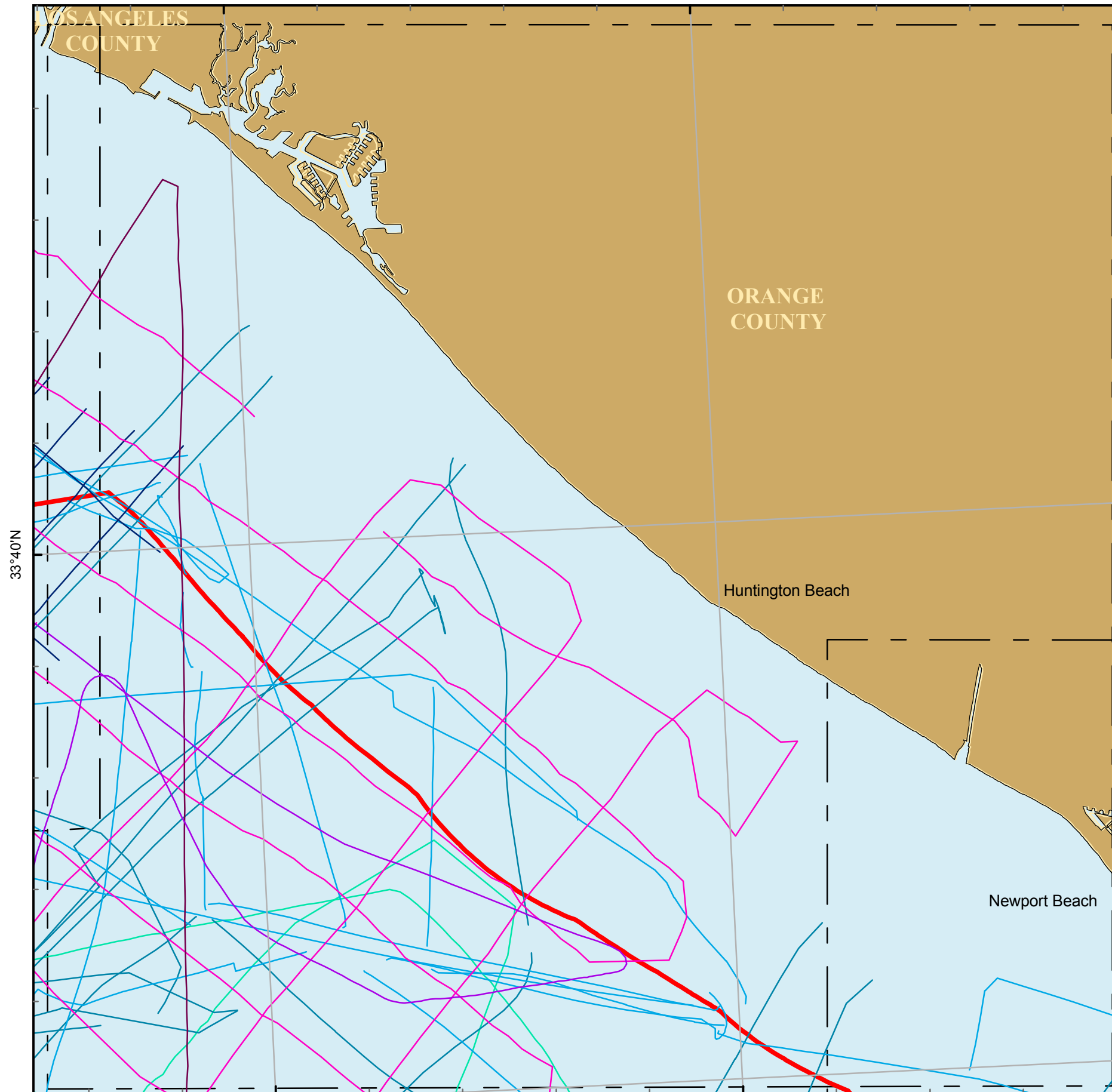


118°5'W

118°W

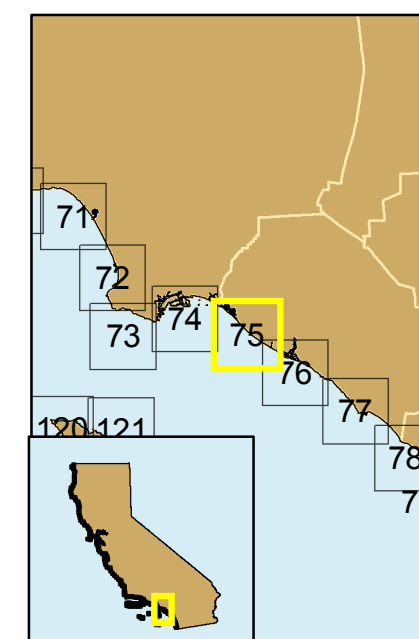
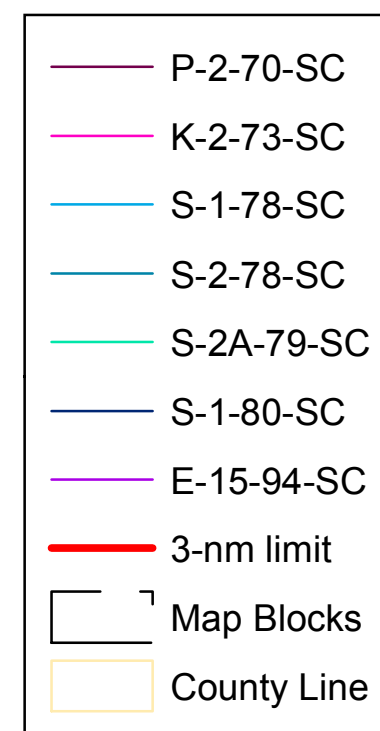


Block 75 B



Projection: UTM Zone 10 Datum: WGS84 Map Scale: 1:75,000

Seismic Reflection Data in California State Waters Block 75 B



Cruise ID	Dates	Chief Scientist	Source	Frequency	Digital	Analog
P-2-70-SC	11/20/1970 to 12/05/1970	Greene	uniboom, minisparker, sparker			yes
K-2-73-SC	05/03/1973 to 05/21/1973	Holly Wagner	uniboom, airgun		no	yes
S-1-78-SC	04/17/1978 to 04/29/1978	Cacchione	uniboom	3.5kHz, 12kHz	no	yes
S-2-78-SC	05/02/1978 to 05/21/1978	Greene	sparker, uniboom, airgun, minisparker	3.5kHz, 12kHz	no	yes
S-2A-79-SC	04/07/1979 to 04/17/1979	Greene	uniboom, airgun, sparker, minisparker	3.5kHz, 12kHz	no	yes
S-1-80-SC	10/00/1980 to 02/00/1981	Minerals Management Service	sparker, minisparker		yes	no
E-15-94-SC	10/13/1994 to 10/21/1994	Brocher	airgun, 24channel		yes	yes

