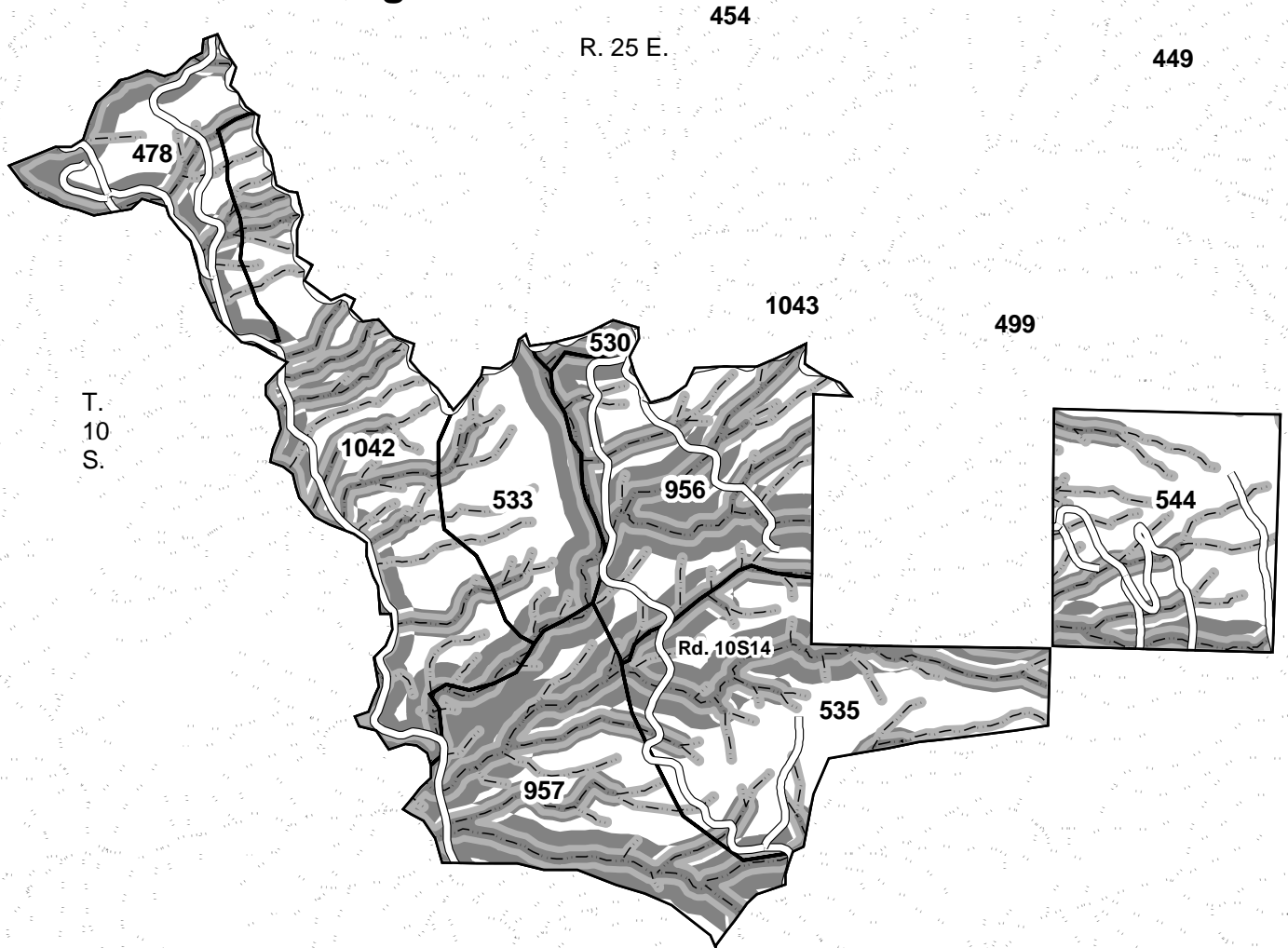





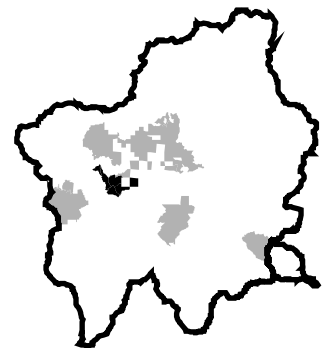


# Kings River Project providen\_4 Aquatic Riparian Conservation Areas & Streamside Mgt. Zones

5



-  Roads
-  Streams
-  Streamside Mgt. Zones
-  Riparian Conservation Areas
-  Riparian Conservation Areas - Meadows - 100' Buffer



Numbers Refer to Stand IDs

1:24,000

ccabrera\_082506