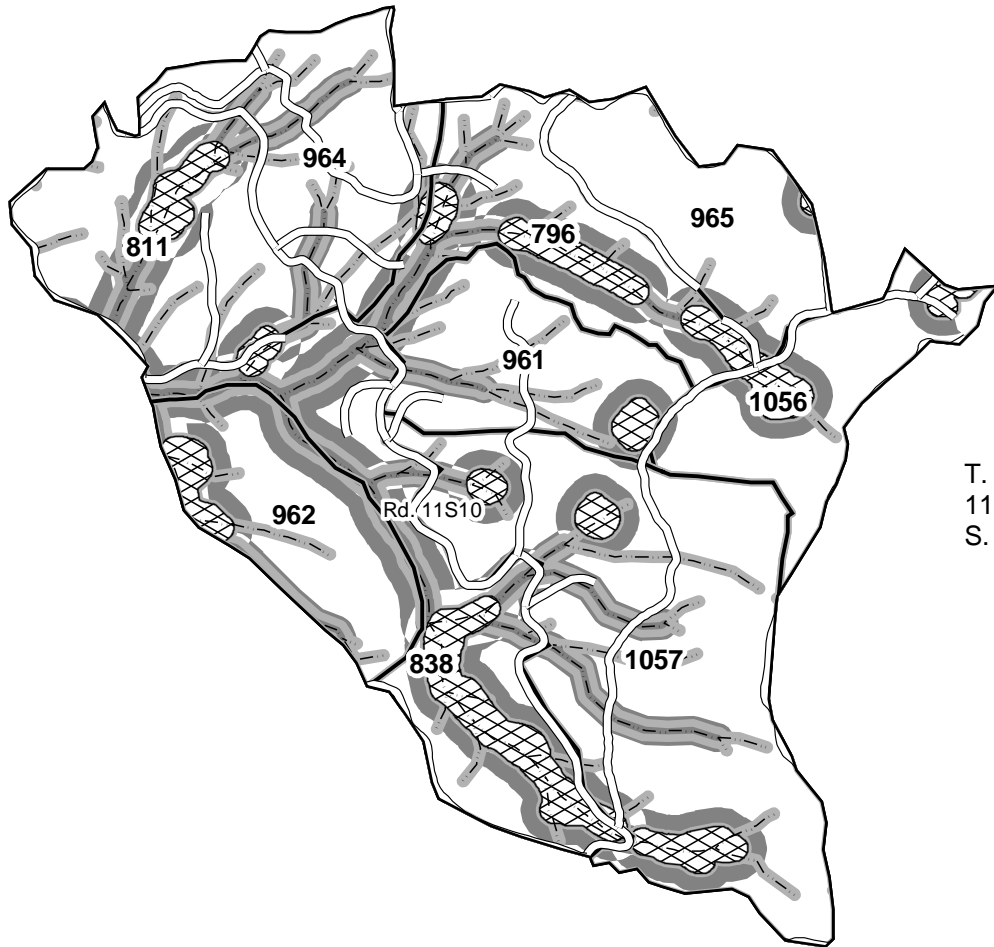







# Kings River Project krew\_bul\_1 Aquatic Riparian Conservation Areas & Streamside Mgt. Zones

R. 27 E.



T. 11 S.

-  Roads
-  Streams
-  Streamside Mgt. Zones
-  Riparian Conservation Areas
-  Riparian Conservation Areas - Meadows - 100' Buffer

