


















National Highway System: Youngstown OH-PA

U.S. Department of Transportation
Federal Highway Administration

-  Eisenhower Interstate System
-  Other NHS Routes
-  Non-Interstate STRAHNET Route
-  Major STRAHNET Connector
-  Intermodal Connector
-  Unbuilt NHS Routes
-  Other Roads (not on NHS)
-  Railroad

-  Census Urbanized Areas
-  Indian Reservation
-  Department of Defense
-  National Forest
-  National Park Service
-  Water

-  Airport
-  Intercity Bus Terminal
-  Ferry Terminal
-  Truck/Pipeline Terminal
-  Multipurpose Passenger Facility
-  Port Terminal
-  Truck/Rail Facility
-  AMTRAK Station
-  Public Transit Station

