

MINES, MILLS AND QUARRIES IN NEW MEXICO

2001

compiled by

**John J. Pfeil
Alysia J. Leavitt**

**MINING AND MINERALS DIVISION
NEW MEXICO ENERGY, MINERALS AND
NATURAL RESOURCES DEPARTMENT**

1220 S. St. Francis Drive
Santa Fe, New Mexico 87505
(505) 476-3400

and

**Maureen E. Wilks
Sandra Azevedo
Lynne Hemenway
Kathryn Glesener
James M. Barker**

**NEW MEXICO BUREAU OF GEOLOGY AND MINERAL RESOURCES
NEW MEXICO INSTITUTE OF MINING AND TECHNOLOGY**

Socorro, New Mexico 87801
(505) 835-5420

Compliments of

NEW MEXICO BUREAU OF MINE INSPECTION

**G. E. Miera
Phil Kozushko
Patricia Kolbenschlag**
Socorro, New Mexico 87801
(505) 835-5460

**New Mexico Energy, Minerals, and Natural Resources Department
Mining and Minerals Division
Mine Registration, Reporting and Safeguarding Program**

The MRR&S Program administers mine, mill and smelter registration, annual operator reporting and safeguarding (Laws of New Mexico, 1989, Chapter 193 and 19 NMAC 7.1 and 7.2); serves as an information clearinghouse on mining, minerals and permitting for governmental agencies, industry, and the general public; maintains an industry and resource database on production, reserves, employment, and economics of the mining industry; and compiles and publishes annual industry statistics. The program also provides mineral policy and planning assistance to the division and department.

**New Mexico Bureau of Geology and Mineral Resources
A Division of New Mexico Institute of Mining and Technology**

The New Mexico Bureau of Geology and Mineral Resources is responsible for basic and applied research in all aspects of geology and mineral resources. The bureau is non-regulatory and its director is the State Geologist whose staff serves as the state geological survey. The bureau conducts studies and disseminates information on geology, mineral and energy resources, hydrology and groundwater, geologic hazards, environmental problems, and extractive metallurgy. These data are used by federal, state, and local agencies, other public organizations, private industry, and individual citizens.

New Mexico Bureau of Mine Inspection

The New Mexico Bureau of Mine Inspection provides education to miners in the health and safety aspects of mining. This office also investigates fatal accidents, issues permits for underground diesel-powered equipment, certifies mine foremen and supervisors, assists mine rescue teams and provides health and safety consultations to mine operators.

INTRODUCTION

The data on mining operations listed in this report were collected by the Mining and Minerals Division (MMD) of the New Mexico Energy, Minerals and Natural Resources Department (EMNRD) under the authority of NMSA, 1978, Chapter 69. Before the start of any mining operation, the operator must register the mine, mill, smelter, pit, quarry or other operation with MMD on a form provided by the Division. Other forms are provided for the required reporting of annual production, sales, and employment data. Permanent or temporary closures, reactivations, and safeguarding after operations cease must also be reported. Operators may contact EMNRD at (505) 476-3400 for a registration and reporting packet containing further information and forms or visit our website at <http://www.emnrd.state.nm.us/mining>.

This publication, for the first time, is organized by commodity type (e.g. industrial minerals) and by county thereunder. This is consistent with MMD's regulatory requirements for annual reporting. The commodities listed for any particular operation are only those produced and reported during calendar year 1999, the latest year for which production data is available. Commodities produced by any operation, but particularly stone/aggregate and industrial minerals operations, can change significantly over time depending on many factors.

We hope that this list of mines and mills in New Mexico, and the indices and appendices, will be of help to the reader and to the mining industry. Please do not hesitate to transmit corrections and additions to any of the senior editors.

DISCLAIMER: The information in this document is from an MMD database developed through operator submittals to the Division. Some of the information may not be current. Keeping the Division informed of operational changes is the sole responsibility of the operator.

EMNRD

John J. Pfeil
Alysia J. Leavitt

NMBGMR

Maureen E. Wilks
Sandra Azevedo
Lynne Hemmenway
Kathryn Glesener
James Barker

NMBMI

G. E. Miera
Phil Kozushko
Patricia Kolbenschlag

The format of the entries is as follows:

NAME OF OPERATION

Commodity
Operator
Address
Type of Operation
Status
Capacity
MSHA Number
Location
Directions
USGS Quadrangle
Mineral Estate Owner
Surface Estate Owner
NOTES

Symbols used on the map and text

- ▲ Aggregate & Stone Mining
- ◇ Coal Mining
- ★ Industrial Minerals Mining & Milling
- ▣ Metals
- Potash
- Smelter, Converters & Refineries
- ◆ Uranium Mining & Milling

Not all of these are shown; only those with data are presented in order to save space.

TABLE OF CONTENTS

Aggregate & Stone Mining.....	1
Coal Mining.....	20
Industrial Minerals Mining and Milling.....	21
Metals.....	26
Potash.....	28
Smelters, Converters & Refineries.....	29
Uranium Mining & Milling.....	29
Commodity Index.....	31
Mine, Mills and Quarries Index.....	32
Operator Index.....	35
Appendix A, New Mexico's Mineral Industry--An Overview.....	37
Appendix B, Land Division by the Township and Range System.....	42
Appendix C, Sources for State and Regional Maps of New Mexico.....	43
Appendix D, Bureau of Land Management & U.S. Forest Service Offices	44
Appendix E, County Courthouses.....	45
Appendix F, Permits for Energy and Minerals Development on Indian Lands..	46

Aggregate & Stone Mining

Bernalillo County

HATTIE MINE ▲1 **Shale and Clay**

NM Brick Co., Inc.
PO Box 1804, Albuquerque, NM 87103
(505) 877-4550
Type of Operation: Surface Mine
Status: Active Mining
MSHA Number: 2901328
Location: Sec 18 T9N R6E
USGS Quad: Sedillo
Mineral Estate: Private Land; NM Brick Co., Inc.
Surface Estate: Same

OSUNA PIT ▲2 **Other**

Western Mobile New Mexico, Inc./LaFarge Corp.
PO Box 27328, Albuquerque, NM 87125-7328
(505) 343-7800
Type of Operation: Surface Mine
Status: Active Mining
MSHA Number: 2900499
Location: Sec 27 T11N R3E
USGS Quad: Alameda
Mineral Estate: Private Land; Steve Benoit; PO Box 6325, Albuquerque, NM 87197
Surface Estate: Same

SHAKESPEARE PIT ▲3 **Sand & Gravel/Base Course/Crushed Rock**

Calmat Co of New Mexico
PO Box 90520, Albuquerque, NM 87199
(505) 343-1533
Type of Operation: Surface Mine
Status: Active Mining
MSHA Number: 2900418
Location: Sec 34 T11N R3E
USGS Quad: Alameda
Mineral Estate: Private; Sundt Corp., PO Box 26685, Tucson, AZ 85726
Surface Estate: Same

TIJERAS PLANT AND QUARRY ▲4 **Limestone**

Rio Grande Portland Cement Corp.
PO Box 100, Tijeras, NM 87059
(505) 281-3311
Type of Operation: Other
Status: Active Mining
Location: Sec 21,27,28,33,34 T9N R5E
USGS Quad: Tijeras
Mineral Estate: Ideal Basic Industries, Inc. PO Box 8789, Denver, CO 80202
Surface Estate: Same

VALLEJOS GRAVEL PIT ▲5 **Fill Dirt/Sand/Crushed Rock**

Ray's Sand And Gravel
2514 Coors SW, Albuquerque, NM 87105
(505) 877-1516

Type of Operation: Surface Mine
Status: Active Mining
MSHA Number: 2900444
Location: SW Sec 33 T9N R2E
USGS Quad: Seven Springs
Mineral Estate: Private Land; Raymond and Lucille Gutierrez; 1550 Barr Rd. SW, Albuquerque, NM 87105
Surface Estate: Same

Chaves County

1-MESA ▲1 **Sand & Gravel**

J. W. Jones Construction Co.
8800 Susan AVE. SE, Albuquerque, NM 87123
(505) 256-1561
Type of Operation: Surface Mine
Status: Active Mining
MSHA Number: 2902071
Location: Sec 21 T4S R22E
USGS Quad: Mesa
Mineral Estate: Federal

2 ▲2 **Gravel/Base Course**

J. W. Jones Construction Co.
8800 Susan AVE. SE, Albuquerque, NM 87123
(505) 256-1561
Type of Operation: Surface Mine
Status: Active Mining
MSHA Number: 2902032
Location: SW/4 Sec 33 T10S R31E
USGS Quad: Mescalero Point NE
Mineral Estate: Private Land; Jack Luce; West Star Route NBV, Tatum, NM 88267
Surface Estate: Same

CHAVES COUNTY PIT ▲3 **Crushed Rock/Sand/Top Soil/Base Course**

Armstrong Construction Co., Inc.
PO Box 1873, Roswell, NM 88202
(505) 622-1080
Type of Operation: Other
Status: Active Mining
MSHA Number: 2900885
Location: Sec 18 T11S R24E
USGS Quad: Roswell South
Mineral Estate: Private Land

CITY OF ROSWELL PIT ▲4 **Gravel/Top Soil/Crushed Rock/Base Course/Fill Dirt/Other**

City Of Roswell
PO Box 1838, Roswell, NM 88202-1838
(505) 624-6735
Type of Operation: Other
Status: Active Mining
MSHA Number: 2901519
Location: Sec 29 T11S R24E
USGS Quad: Roswell South

Mineral Estate: Private Land

HAGERMAN PIT – CCRD ▲5
Base Course/Crushed Rock

Chaves County Road Dept.
PO Box 1817, Roswell, NM 88202-1817
(505) 624-6610
Type of Operation: Surface Mine
Status: Active Mining
Location: Sec 26 T14S R25E
USGS Quad: Hagerman SW
Mineral Estate: Federal

WAIDE SAND & GRAVEL CRUSHER - 8/9S/24E
Gravel ▲6

Waide Sand & Gravel
PO Box 2623, Roswell, NM 88202-2623
(505) 623-9555
Type of Operation: Surface Mine
Status: Standby/Temporary Suspension
MSHA Number: 2902084
Location: SE/NE/N2/SE Sec 8 T9S R24E
USGS Quad: Panther Hill
Mineral Estate: State Land; State of NM, Comm. of
Public Lands; PO Box 1148, Santa Fe, NM
Surface Estate: Same

WAIDE SAND & GRAVEL PIT- 1/9S/25E ▲7
Sand

Waide Sand & Gravel
PO Box 2623, Roswell, NM 88202-2623
(505) 623-9555
Type of Operation: Surface Mine
Status: Active Mining
MSHA Number: 2900415
Location: SE/4 Sec 3 T9S R25E
USGS Quad: Acme
Mineral Estate: Private Land; Hondo Resources, Inc.;
PO Box 2623, Roswell, NM 88201
Surface Estate: Same

WWC CRUSHER #2521 ▲8
Aggregate

W. W. C., Inc.
1000 Gabaldon Rd. NW, Albuquerque, NM 87104
(505) 247-9336
Type of Operation: Crusher
Status: Active Mining
MSHA Number: 2900494
Location: Sec 29 T7S R29E
USGS Quad: Elkins

Cibola County

TINAJA PIT ▲1
Limestone

C & E Concrete, Inc.
PO Box 2547, Milan, NM 87021
(505) 287-2944
Type of Operation: Surface Mine
Status: Active Mining
MSHA Number: 2901460
Location: Sec 4 T9N R13W

USGS Quad: Valle Largo
Mineral Estate: Federal; BLM
Surface Estate: Walter and Norma Meech; 1713 Del
Norte, Grants, NM 87020

Colfax County

GRAVEL PIT ▲1
Base Course

Colfax County Road Dept.
PO Box 1498, Raton, NM 87740
(505) 445-8292
Type of Operation: Surface Mine
Status: Active Mining
Location: Sec 2 T30N R23E
USGS Quad: Clifton House
Mineral Estate: Not given; Colfax County; PO Box
1498, Raton, NM 87740
Surface Estate: Same

J. R. PIT ▲2
Base Course/Gravel

J. R. Trucking
600 Stone Street, Raton, NM 87740
(505) 445-9072
Type of Operation: Surface Mine
Status: Active Mining
MSHA Number: 2902104
Location: T30N R23E
USGS Quad: Clifton House
Mineral Estate: Private Land; John Roy Graham,
John Henry Graham; 600 Stone St., Raton, NM
87740
Surface Estate: Same

MOSIMANN PIT ▲3
Sand & Gravel

Corn Construction Co.
PO Box 92797, Albuquerque, NM 87199
(505) 822-1776
Type of Operation: Surface Mine
Status: Active Mining
Location: Sec 10 T30N R24E
USGS Quad: Clifton House
Mineral Estate: Private Land; Mauritz Mosimann;
HCR 62 Box 81, Raton, NM 87740
Surface Estate: Same

R. W. BUTT PIT ▲4
Base Course

R. W. Butt
PO Box 1014, Raton, NM 87740
(505) 445-9686
Type of Operation: Surface Mine
Status: Active Mining
MSHA Number: 2902106
Location: SW/4 NE/4 Sec 11 T30N R23E
USGS Quad: Clifton House
Mineral Estate: Private Land; Erla R. Butt & W. J.
Butt Estate; PO Box 1014, Raton, NM 87740
Surface Estate: Same

Curry County

A. L. GRAU PIT

▲1

Base Course

Curry County Road Dept.
700 N. Main St, Suite 10, Clovis, NM 88101
(505) 762-1501

Type of Operation: Surface Mine

Status: Active Mining

MSHA Number: 2902043

Location: S/2 Sec 26 T6N R34E

USGS Quad: Smith Ranch

Mineral Estate: Private Land

Surface Estate: A. L. Grau; Rt 1, Box 12, Grady, NM 88120

GRIER PIT

▲2

Caliche

K. Barnett and Sons, Inc.
PO Box 960, Clovis, NM 88102-0960
(505) 762-4407

Type of Operation: Surface Mine

Status: Standby/Temporary Suspension

MSHA Number: 2900466

Location: S/2 Sec 33 T2N R34E

USGS Quad: Portair, NM

Mineral Estate: Private Land; K. Barnett and Sons, Inc.; PO Box 960, Clovis, NM 88102

Surface Estate: Same

NOFFSKER PIT

▲3

Caliche

K. Barnett and Sons, Inc.
PO Box 960, Clovis, NM 88102-0960
(505) 762-4407

Type of Operation: Surface Mine

Status: Standby/Temporary Suspension

MSHA Number: 2900466

Location: SE Sec 35 T6N R35E

USGS Quad: Pleasant Hill NW

Mineral Estate: Private Land; Mrs. W. A. Noffsger; 1713 E 21st, Clovis, NM 88101

Surface Estate: Same

PLEASANT HILL PIT

▲4

Crushed Rock

K. Barnett and Sons, Inc.
PO Box 960, Clovis, NM 88102-0960
(505) 762-4407

Type of Operation: Surface Mine

Status: Active Mining

MSHA Number: 2900466

Location: Sec 8 T4N R37E

USGS Quad: Grady

Mineral Estate: Private Land; K. Barnett and Sons, Inc.; PO Box 960, Clovis, NM 88101

Surface Estate: Same

RAY STARBUCK CALICHE PIT

▲5

Caliche/Base Course

Curry County Road Dept.
700 N. Main St, Suite 10, Clovis, NM 88101
(505) 762-1501

Type of Operation: Surface Mine

Status: Standby/Temporary Suspension

Location: Sec 35 T4N R34E

USGS Quad: Garrett Ranch

Mineral Estate: Private Land; Ray Starbuck; Rt. 4, Box 1, Clovis, NM 88101

Surface Estate: Same

SOUTH PIT

▲6

Caliche

K. Barnett and Sons, Inc.
PO Box 960, Clovis, NM 88102-0960
(505) 762-4407

Type of Operation: Surface Mine

Status: Active Mining

Location: Sec 28 T2N R32E

USGS Quad: Melrose SE

Mineral Estate: Private Land; K. Barnett and Sons, Inc.; PO Box 960, Clovis, NM 88102-0960

Surface Estate: Same

STANDFIELD PIT

▲7

Caliche

Curry County Road Dept.
700 N. Main St, Suite 10, Clovis, NM 88101
(505) 762-1501

Type of Operation: Surface Mine

Status: Standby/Temporary Suspension

MSHA Number: 2902043

Location: SW/4 SW/4 Sec 23 T2N R35E

USGS Quad: Clovis

Mineral Estate: Private Land

Surface Estate: Eddie Standfield; 770 C.R.M, Clovis, NM 88101

STANLEY PIERCE

▲8

Base Course/Caliche

Curry County Road Dept.
700 N. Main St, Suite 10, Clovis, NM 88101
(505) 762-1501

Type of Operation: Surface Mine

Status: Active Mining

MSHA Number: 2902043

Location: N/2 SE/4 Sec 23 T2N R35E

USGS Quad: Melrose East

Mineral Estate: Private Land; Stanley Pierce; 2112 Moberly Dr., Clovis, NM 88101

Surface Estate: Same

WILKINS PIT

▲9

Caliche

Curry County Road Dept.
700 N. Main St, Suite 10, Clovis, NM 88101
(505) 762-1501

Type of Operation: Surface Mine

Status: Active Mining

MSHA Number: 2902043

Location: NW/4 NW/4 Sec 4 T1N R34E

USGS Quad: Portair SW

Mineral Estate: Private Land

Surface Estate: Edward W. Wilkins Test. Trust; 2020 S. Prince, Clovis, NM 88101

De Baca County

JEAN'S CRUSHER - FT. SUMNER ▲1 Crushed Rock

Versatile Construction Co.
PO Box 336, Logan, NM 88426
(505) 487-2259
Type of Operation: Other
Status: Active Mining
MSHA Number: 2902116
Location: Sec 7 T3N R26E
USGS Quad: Fort Sumner West
Mineral Estate: Private Land; Kayla Wilcox and Cortese; Rural Route, Fort Sumner, NM 88119
Surface Estate: Same

SAM SANDERS PIT ▲2 Sand & Gravel

Sam Sanders Materials, Inc.
PO Box 782, Clovis, NM 88102-0782
(505) 762-9852
Type of Operation: Surface Mine
Status: Active Mining
MSHA Number: 2900484
Location: SW/NE Sec 3 T2N R26E
USGS Quad: Fort Sumner East
Mineral Estate: Private Land; Sam Sanders Materials, Inc.; PO Box 782, Clovis, NM 88102-0782
Surface Estate: Same

STEELE PIT ▲3 Crushed Rock

K. Barnett and Sons, Inc.
PO Box 960, Clovis, NM 88102-0960
(505) 762-4407
Type of Operation: Surface Mine
Status: Standby/Temporary Suspension
MSHA Number: 2900466
Location: S/E Sec 12 T3N R25E
USGS Quad: Fort Sumner West
Mineral Estate: Private Land; K. Barnett and Sons, Inc.; PO Box 960, Clovis, NM 88102-0960
Surface Estate: Steele Ranch, Inc.; Ft. Sumner, NM 88119

Dona Ana County

ANTHONY SAND & GRAVEL ▲1 Sand & Gravel/Fill Dirt

Anthony Sand & Gravel
435 Joy Drive (Rte. 1, Box 30W), Anthony, NM 88021
(505) 882-3474
Type of Operation: Surface Mine
Status: Active Mining
MSHA Number: 2902094
USGS Quad: Anthony
Mineral Estate: Private Land; Felipe Gardea Jr., Nick Holquin Jr.; Rte. 1, Box 30 W, Anthony, NM 88021

BERINO SAND PIT ▲2 Sand & Gravel/Red Dog (Coal)

Del Norte Masonry Products, Inc.

4560 Ripley Drive, El Paso, TX 79922
(915) 584-4453
Type of Operation: Surface Mine
Status: Active Mining
MSHA Number: 2900184
Location: NW/4 NE/4 Sec 10 T26S R3E
USGS Quad: Anthony
Mineral Estate: Private Land; Del Norte Masonry Products; 4560 Ripley Drive, El Paso, TX 79922
Surface Estate: Same

BLACK BEAR PIT ▲3 Scoria

Del Norte Masonry Products, Inc.
4560 Ripley Drive, El Paso, TX 79922
(915) 584-4453
Type of Operation: Surface Mine
Status: Active Mining
MSHA Number: 2900184
Location: Sec 1 T26S R1E
USGS Quad: Little Black Mountain
Mineral Estate: Federal; Del Norte Masonry Prod./Kay Backer; 4560 Ripley, El Paso, TX 79922
Surface Estate: Del Norte Masonry Prod./Kay Backer; 4560 Ripley, El Paso, TX 79922

CERTIFIED SAND CO. (BILL INMAN #1) ▲4 Sand & Gravel/Base Course/Fill Dirt/Rip Rap (Gabion)

Certified Sand Co., Inc.
PO Box 633, Las Cruces, NM 88004
(505) 521-3234
Type of Operation: Surface Mine
Status: Active Mining
MSHA Number: 2900437
Location: SE Sec 14 T23S R2E
USGS Quad: Tortugas Mountain
Mineral Estate: Private Land; Wayne Muncrief; 1501 Don Roser, Las Cruces, NM 88001
Surface Estate: Same

CRUSHER (DA CO.) - 22/23S/2E ▲5 Base Course

Smith And Aguirre Construction Co.
PO Drawer 2276, Las Cruces, NM 88004
(505) 527-2500
Type of Operation: Surface Mine
Status: Active Mining
MSHA Number: 2901740
Location: NE/SW Sec 22 T23S R2E
USGS Quad: Las Cruces
Mineral Estate: Federal

DONNA MOUNTAIN ▲6 Scoria

Santa Fe Mining Company
PO Box 16089, Las Cruces, NM 88004-6089
(505) 523-5750
Type of Operation: Surface Mine
Status: Active Mining
MSHA Number: 2901580
Location: SE/NE Sec 15 T24S R4W
USGS Quad: Mount Aden
Mineral Estate: Private Land; Volcanic Cinders; PO

Box 9977, El Paso, TX 79990
Surface Estate: Same

EAGLE MINE/MILL ▲7

Clay/Shale/Brick/Crushed Rock

American Eagle Brick Company
100 NcNutt Road, Sunland Park, NM 88063
(505) 589-0700
Type of Operation: Other
Status: Active Mining
MSHA Number: 2900078
USGS Quad: Smelertown
Mineral Estate: American Eagle Brick Company
100 NcNutt Road, Sunland Park, NM 88063
Surface Estate: Same

HATCH PIT ▲8

Aggregate

K. Barnett & Sons, Inc.
PO Box 960, Clovis, NM 88102
(505)762-4407
Type of Operation: Surface Mine
Status: Active Mining
MSHA Number: 2900466
Location: NWNW Sec 5 T19S R3W
USGS Quad:
Mineral Estate: Private Land; K. Barnett and Sons,
Inc.; PO Box 960, Clovis, NM 88102-0960
Surface Estate: same

HATCH WEST PIT ▲9

Sand & Gravel

Dona Ana County Transportation Dept.
2025 East Griggs Ave., Las Cruces, NM 88001
(505) 647-7100
Type of Operation: Surface Mine
Status: Active Mining
Location: Sec 18 T19S R3W
USGS Quad: Hatch
Mineral Estate: Federal; BLM; 1800 Marquess St.,
Las Cruces, NM 88005

HILL PIT – DACTD ▲10

Sand & Gravel

Dona Ana County Transportation Dept.
2025 East Griggs Ave., Las Cruces, NM 88001
(505) 647-7100
Type of Operation: Surface Mine
Status: Active Mining
Location: N/2 NW/4 Sec 3 T22S R1E
USGS Quad: Dona Ana
Mineral Estate: Federal; BLM; 1800 Marquess St.,
Las Cruces, NM 88005

JOBE VADO FACILITY ▲11

Gravel

Jobe Concrete Products, Inc.
#1 McKelligon Canyon Road, El Paso, TX 79930
(915) 565-4681
Type of Operation: Surface Mine
Status: Active Mining
MSHA Number: 2902128
Location: Sec 9 T25S R3E
USGS Quad: San Miguel

Mineral Estate: Private Land; Job Concrete Products,
Inc.; #1 McKelligon Canyon Road, El Paso, TX 79930
Surface Estate: Same

JORNADA PIT ▲12

Fill Dirt

Dona Ana County Transportation Dept.
2025 East Griggs Ave., Las Cruces, NM 88001
(505) 647-7100
Type of Operation: Surface Mine
Status: Active Mining
Location: Sec 10 T22S R2E
USGS Quad: Organ Peak NW
Mineral Estate: Federal; BLM; 1800 Marquess St.,
Las Cruces, NM 88005

LAS CRUCES SUN PLANT ▲13

Sand & Gravel

Rio Grande Materials
Box 1660, Las Cruces, NM 88001
(505) 524-8691
Type of Operation: Surface Mine
Status: Active Mining
MSHA Number: 2900424
Location: Sec 3 T23S R2E
USGS Quad: Tortugas Mountain
Mineral Estate: Private Land
Surface Estate: Bassett NM Co. D/B/A Valley Transit
M; 300 S. Walnut, Las Cruces, NM 88001

LITTLE BLACK MOUNTAIN ▲14

Scoria

Santa Fe Mining Company
PO Box 16089, Las Cruces, NM 88004-6089
(505) 523-5750
Type of Operation: Surface Mine
Status: Active Mining
MSHA Number: 2901991
Location: Sec 24 T25S R1E
USGS Quad: Little Black Mountain
Mineral Estate: Federal; BLM; 1800 Marquess St.,
Las Cruces, NM 88005
Surface Estate: Same

MARTINEZ SAND & GRAVEL PIT ▲15

Fill Dirt/Sand & Gravel

Martinez Sand & Gravel
PO Box 3279, Anthony, NM 88021
(505) 882-2552
Type of Operation: Surface Mine
Status: Active Mining
MSHA Number: 2902093
USGS Quad: Anthony
Mineral Estate: Private Land

MESILLA DAM PIT ▲16

Sand & Gravel

Dona Ana County Transportation Dept.
2025 East Griggs Ave., Las Cruces, NM 88001
(505) 647-7100
Type of Operation: Surface Mine
Status: Active Mining
Location: Sec 14 T24S R1E
USGS Quad: Black Mesa

Mineral Estate: Federal; BLM; 1800 Marquess St.,
Las Cruces, NM 88005

MESQUITE PIT ▲17
Sand & Gravel

Dona Ana County Transp. Dept.
2025 East Griggs Ave., Las Cruces, NM 88001
(505) 647-7100
Type of Operation: Surface Mine
Status: Active Mining
Location: Sec 30 T24S R3E
USGS Quad: San Miguel
Mineral Estate: Federal; BLM; 1800 Marquess St.,
Las Cruces, NM 88005

MUNCRIEF PLACER #1 ▲18
Fill Dirt/Crushed Rock/Base Course

Rio Grande Rock Inc.
PO Box 128, Las Cruces, NM 88004
(505) 523-6640
Type of Operation: Surface Mine
Status: Active Mining
MSHA Number: 2901955
Location: Sec 21 T24S R3E
USGS Quad: San Miguel
Mineral Estate: Private Land; Wayne Muncrief ; Eddie
Binns; 1501 Don Roser, Las Cruces, NM 88001
Surface Estate: Same

O'HARA PIT ▲19
Sand & Gravel

Dona Ana County Transp. Dept.
2025 East Griggs Ave., Las Cruces, NM 88001
(505) 647-7100
Type of Operation: Surface Mine
Status: Active Mining
Location: NE/SE/SW Sec 19 T26W R4E
USGS Quad: Anthony
Mineral Estate: Federal; BLM; 1800 Marquess St.,
Las Cruces, NM 88005

OSMAN PIT ▲20
Sand

McNutt Construction
221 E Taylor Rd., Las Cruces, NM 88005
(505) 526-5923
Type of Operation: Surface Mine
Status: Active Mining
USGS Quad: Las Cruces
Mineral Estate: Federal

PEREZ PIT ▲21
Base Course/Sand & Gravel

Las Cruces Transit Mix, Inc.
PO Box 1686, Las Cruces, NM 88004
(505) 526-5647
Type of Operation: Surface Mine
Status: Active Mining
MSHA Number: 2900439
Location: NW/NW Sec 23 T23S R2E
USGS Quad: Tortugas Mountain
Mineral Estate: Private Land; Las Cruces Transit Mix,
Inc.; PO Box 1686, Las Cruces, NM 88004
Surface Estate: Same

PICACHO PEAK PIT ▲22
Base Course/Crushed Rock

Burn Construction Company, Inc.
2100 West Amador Ave., Las Cruces, NM 88005
(505) 526-4421
Type of Operation: Surface Mine
Status: Active Mining
MSHA Number: 2900440
Location: NW Sec 32 T22S R1E
USGS Quad: Las Cruces
Mineral Estate: State Land; Commissioner of Public
Lands; PO Box 1148, Santa Fe, NM 87501
Surface Estate: Same

SALEM PIT ▲23
Sand & Gravel

Dona Ana County Transp. Dept.
2025 East Griggs Ave., Las Cruces, NM 88001
(505) 647-7100
Type of Operation: Surface Mine
Status: Active Mining
Location: N/2 NW/NW Sec 25 T18S R4W
USGS Quad: Hatch
Mineral Estate: Federal; BLM; 1800 Marquess St.,
Las Cruces, NM 88005

SANTO TOMAS MINE ▲24
Scoria

Santa Fe Mining Company
PO Box 16089, Las Cruces, NM 88004-6089
(505) 523-5750
Type of Operation: Surface Mine
Status: Active Mining
MSHA Number: 2900192
Location: SE/SW Sec 31 T24S R2E
USGS Quad: Black Mesa
Mineral Estate: Federal; BLM; 1800 Marquess St.
Las Cruces, NM 88005
Surface Estate: Same

SWPP FORT SELDON QUARRY ▲25
**Sand & Gravel/Crushed Rock/Fill Dirt/
Caliche/Base Course**

Southwest Paving Products, Inc.
PO Box 1831, Las Cruces, NM 88004
(505) 526-1911
Type of Operation: Surface Mine
Status: Active Mining
MSHA Number: 2902069
Location: Sec 13 T21S R1W
USGS Quad: Leasburg
Mineral Estate: Private Land; Southwest Paving
Products, Inc. PO Box 1831, Las Cruces, NM 88004
Surface Estate: Same

VADO QUARRY ▲26
Rip Rap (Gabion)/Sand/Crushed Rock

Daniel S. Guillen, Inc.
4007 Mission Bell Ave., Las Cruces, NM 88001
(505) 526-9754
Type of Operation: Surface Mine
Status: Active Mining
MSHA Number: 2900982

Location: Sec 16 T25S R3E
USGS Quad: San Miguel
Mineral Estate: Private Land; Daniel S. Guillen, Inc.,
4007 Mission Bell Ave., Las Cruces, NM 88001; State
Land Office
Surface Estate: Same

Eddy County

CONSTRUCTORS, INC. PIT ▲1 **Fill Dirt/Other/Base Course/Crushed Rock/Sand**

Constructors, Inc.
3001 S. Boyd Dr. (PO Box 1868), Carlsbad, NM
88220
(505) 885-8838
Type of Operation: Surface Mine
Status: Active Mining
MSHA Number: 2900869
Location: Sec 13 T22S R26E
USGS Quad: Carlsbad East
Mineral Estate: Private Land; Constructors, Inc.,
3001 S. Boyd Dr. (PO Box 1868), Carlsbad, NM
88220
Surface Estate: Same

Grant County

CHINO LIMESTONE QUARRY ▲1 **Limestone**

Chino Mines Company/Environmental Dept.
PO Box 7, Hurley, NM 88043
(505) 537-3381
Type of Operation: Surface Mine
Status: Standby/Temporary Suspension
MSHA Number: 2900708
Location: Sec 27 T18S R13W
USGS Quad: Hurley West
Mineral Estate: Private Land; Chino Mines Company;
PO Box 7, Hurley, NM 88043
Surface Estate: Same

FOWLER BROTHERS MIMBRES PIT ▲2 **Base Course/Sand/Rip Rap (Gabion)/Crushed Rock**

Fowler Brothers, Inc.
PO Box 661, Silver City, NM 88062
(505) 388-2212
Type of Operation: Surface Mine
Status: Active Mining
MSHA Number: F 78
Location: W/2 SE/NW Sec 17 T16S R11W
USGS Quad: Allie Canyon
Mineral Estate: Private Land; Fowler Cattle Co.; PO
Box 661, Silver City, NM 88062
Surface Estate: Same

GRANT COUNTY SCREENING PLANT ▲3 **Sand**

Grant County Road Department
PO Box 1183, 2207 Fairway, Silver City, NM 88061
(505) 538-3316
Type of Operation: Surface Mine
Status: Active Mining

MSHA Number: 2901288
Location: NW/NW Sec 18 T18S R13W
USGS Quad: Hurley West
Mineral Estate: Private Land; Grant County Road
Dept.; PO Box 1183, Silver City, NM 88062
Surface Estate: Same

HAWKINS PIT ▲4 **Sand & Gravel**

Ward Enterprises
PO Box 1407, Silver City, NM 88062
(505) 538-9696
Type of Operation: Surface Mine
Status: Active Mining
MSHA Number: 2902133
USGS Quad: Buckhorn
Mineral Estate: Private Land; Rob Hawkins;
Buckhorn, NM 88025
Surface Estate: Same

MAUDE CANYON ▲5 **Top Soil/Gravel/Sand/Base Course/Fill Dirt/Rip Rap (Gabion)**

Blair-Turner Construction
PO Box 2196, Silver City, NM 88062
(505) 538-3136
Type of Operation: Surface Mine
Status: Active Mining
MSHA Number: 2901975
Location: SW Sec 24 T18S R14W
USGS Quad: Hurley West
Mineral Estate: Private Land; Turner Ranch; PO Box
483, Silver City, NM 88062

Hidalgo County

ANIMAS ▲1 **Sand & Gravel**

Ribble Contracting, Inc.
PO Box 25423, Albuquerque, NM 87125
(505) 247-4313
Type of Operation: Surface Mine
Status: Standby/Temporary Suspension
MSHA Number: 2901999
Location: NW/4 SW/4 Sec 33 T27S R19W
USGS Quad: Animas
Mineral Estate: State Land; Commissioner of Public
Lands; PO Box 1148, Santa Fe, NM 87504
Surface Estate: Same

COTTON CITY ▲2 **Sand & Gravel**

Ribble Contracting, Inc.
PO Box 25423, Albuquerque, NM 87125
(505) 247-4313
Type of Operation: Surface Mine
Status: Standby/Temporary Suspension
MSHA Number: 2901999
Location: Sec 36 T25S R20W
USGS Quad: Table Top Mountain
Mineral Estate: State Land; Commissioner of Public
Lands – State Land Office; PO Box 1148, Santa Fe,
NM 87504

Surface Estate: Same

Lea County

EUNICE PIT ▲1 **Crushed Rock/Base Course/Fill Dirt/Sand**

Wallach Concrete, Inc.
PO Box 1289, Hobbs, NM 88241
(505) 394-2155

Type of Operation: Surface Mine
Status: Active Mining
MSHA Number: 2900504
Location: Sec 29 T21S R38E
USGS Quad: Eunice NE
Mineral Estate: Federal; BLM
Surface Estate: Wallach Ranch; PO Box 3175,
Midland, TX 79702

HAWTHORNE PIT ▲2 **Caliche/Crushed Rock**

Gandy Corp.
PO Box 827, Tatum, NM 88267
(505) 396-4948

Type of Operation: Surface Mine
Status: Active Mining
Location: SW Sec 17 T15S R36E
USGS Quad: Hillburn City
Mineral Estate: Private Land; Gandy Corp.; PO Box
827, Tatum, NM 88267
Surface Estate: Same

LEA COUNTY PIT (MOBILE # 3) ▲3 **Base Course/Crushed Rock/Top Soil/Sand**

Armstrong Construction Co., Inc.
PO Box 1873, Roswell, NM 88202
(505) 622-1080
Type of Operation: Other
Status: Active Mining
MSHA Number: 2900496
Location: NE/NW Sec 19 T18S R38E
USGS Quad: Hobbs West
Mineral Estate: Private Land

Lincoln County

BONNELL PIT ▲1 **Crushed Rock/Base Course/Fill Dirt/Sand & Gravel/Rip Rap (Gabion)**

Bonnell Sand and Gravel, Inc.
PO Box 8, Glencoe, NM 88324
(505) 378-4769

Type of Operation: Surface Mine
Status: Active Mining
MSHA Number: 2902025
Location: Sec 26 T10S R15E
USGS Quad: Lincoln
Mineral Estate: Private Land; Bonnell Enterprises,
Inc.; PO Box 37, Glencoe, NM 88324-
Surface Estate: Same

WWC CRUSHER #1726 ▲2 **Base Course/Fill Dirt/Crushed Rock/Other**

Ruidoso Paving Co. a division of W. W. C., Inc.

1000 Gabaldon Rd. NW, Albuquerque, NM 87104
(505) 247-9336

Type of Operation: Crusher
Status: Active Mining
MSHA Number: 2902136
Location: NW/4 NE/4 Sec 16 T10S R14E
USGS Quad: Fort Stanton
Mineral Estate: State Land; State of New Mexico; PO
Box 1148, Santa Fe, NM 87504
Surface Estate: Same

Luna County

BAKER EGG LOAD ▲1 **Agate**

Geolapidity Museum
6235 Stirrup Road, SE, Deming, NM 88030
(505) 546-4021
Type of Operation: Surface Mine
Status: Active Mining
Location: SE/NE Sec 17 T28S R11W
USGS Quad: Hermanas
Mineral Estate: Federal; Robert Colburn; 6235 Stirrup
Road, SE, Deming, NM 88030
Surface Estate: Federal

DEMING ▲2 **Aggregate**

Ribble Contracting, Inc.
PO Box 25423, Albuquerque, NM 87125
(505) 247-4313
Type of Operation: Surface Mine
Status: Standby/Temporary Suspension
MSHA Number: 2901999
Location: E/2 Sec 24 T24S R9W
USGS Quad: Deming
Mineral Estate: Private Land; Ribble Properties; PO
Box 25423, Albuquerque, NM 87125
Surface Estate: Same

DEMING AGATE LODGE, NMMC 165859 ▲3 **Agate**

Geolapidity Museum
6235 Stirrup Road, SE, Deming, NM 88030
(505) 546-4021
Type of Operation: Surface Mine
Status: Active Mining
Location: SW/NW Sec 14 T26S R7W
USGS Quad: Gym Peak
Mineral Estate: Federal; Robert Colburn; 6235 Stirrup
Road, SE, Deming, NM 88030
Surface Estate: Federal

FRANK SMYER PIT ▲4 **Other**

Frank Smyer
12770 Hwy 549 SE, Deming, NM 88030
(505) 546-3253
Type of Operation: Surface Mine
Status: Active Mining
Location: Sec 3 T24S R7W
USGS Quad: Florida Gap
Mineral Estate: Private Land; Frank Smyer; Rte. 2,
Box 161, Deming, NM 88030

Surface Estate: Same

MIMBRES ▲5
Base Course/Gravel

Ribble Contracting, Inc.
PO Box 25423, Albuquerque, NM 87125
(505) 247-4313
Type of Operation: Surface Mine
Status: Active Mining
MSHA Number: 2901999
Location: Sec 36 T21S R11W
USGS Quad: Spalding
Mineral Estate: State Land; Commissioner of
Public Lands; PO Box 1148, Santa Fe, NM 87504
Surface Estate: Same

MIMBRES PIT ▲6
**Crushed Rock/Aggregate/Base
Course/Other/Sand & Gravel/Rip Rap (Gabion)**

Southwest Concrete & Paving Inc.
PO Box 2278, Silver City, NM 88062
(505) 538-1757
Type of Operation: Surface Mine
Status: Active Mining
MSHA Number: 2900473
Location: Sec 12 T21S R11W
USGS Quad: Spalding
Mineral Estate: Private Land; Cerro Mesa Ranch,
Inc.; 5442 N. Fort Yuma Trail, Tucson, AZ
Surface Estate: Same

McKinley County

ANDREWS PIT ▲1
Limestone

C & E Concrete, Inc.
PO Box 2547, Milan, NM 87021
(505) 287-2944
Type of Operation: Surface Mine
Status: Active Mining
MSHA Number: 2901460
Location: Sec 19 T14N R11W
USGS Quad: Thoreau NE
Mineral Estate: Private Land; Henry Andrews; PO
Box 38, Prewitt, NM 87045
Surface Estate: Same

BERRYHILL PIT – CEC ▲2
Limestone

C & E Concrete, Inc.
PO Box 2547, Milan, NM 87021
(505) 287-2944
Type of Operation: Surface Mine
Status: Active Mining
MSHA Number: 2901460
Location: Sec 25 T13N R10W
USGS Quad: Dos Lomas
Mineral Estate: Private Land

HARD ROCK PILE ▲3
Red Dog (Coal)

Bill's Enterprises
HC 33 Box 37, Gallup, NM 87301-9701
(505) 371-5786

Type of Operation: Surface Mine
Status: Active Mining
MSHA Number: 2902101
Location: NW Sec 1 T16N R21W
USGS Quad: Window Rock
Mineral Estate: Private Land
Surface Estate: William S. Bald; SR 5 Box 37,
Gallup, NM 8730

IYANBITO SAND PIT ▲4
Sand/Base Course

Vernon Hamilton Construction Co.
PO Box 2558, Gallup, NM 87305
(505) 722-7855
Type of Operation: Surface Mine
Status: Active Mining
MSHA Number: 2902041
Location: SW Sec 21 T15N R16W
USGS Quad: Church Rock
Mineral Estate: Indian Land; Department of Interior
(BIA), Window Rock, AZ
Surface Estate: Same

JIM STEPHENS, INC. ▲5
Rip Rap (Gabion)/Red Dog (Coal)

Jim Stephens, Inc.
PO Drawer Y, Cortez, CO 81321
(303) 565-4817
Type of Operation: Surface Mine
Status: Active Mining
MSHA Number: 2902099
Location: S/2 Sec 6 T16N R20W
USGS Quad: Tse Bonita School
Mineral Estate: Federal; BLM; La Plata Hwy 1235,
Farmington, NM 87401
Surface Estate: Same

SAN ANTONE QUARRY ▲6
Limestone

Gallup Sand and Gravel Co.
PO Box 1119, Gallup, NM 87305
(505) 863-3818
Type of Operation: Surface Mine
Status: Active Mining
MSHA Number: 2900917
Location: NW/SE Sec 17 T14N R12W
USGS Quad: Thoreau
Mineral Estate: State Land; State of New Mexico
Surface Estate: Elkins Ranch; PO Box 36, Prewitt,
NM 87045

THOREAU PIT – WMNM ▲7
Sand & Gravel

Western Mobile New Mexico, Inc./LaFarge Corp.
PO Box 27328, Albuquerque, NM 87125-7328
(505) 343-7800
Type of Operation: Surface Mine
Status: Active Mining
Location: NE/4 SW/4 Sec 16 T14N R12W
USGS Quad: Thoreau NE
Mineral Estate: State Land; State of New Mexico; PO
Box 1148, Santa Fe, NM 87504
Surface Estate: Same

Mora County

B.T.U. WATROUS PIT ▲1 **Sand & Gravel**

B.T.U. Block & Concrete, Inc.
PO Box 578, Raton, NM 87740
(505) 445-2373
Type of Operation: Surface Mine
Status: Active Mining
MSHA Number: 2901971
Location: Sec 4 T18N R19E
USGS Quad: Watrous
Mineral Estate: Private Land; Skeet Egger; Box 22, Waltrous, NM 87753
Surface Estate: Same

Otero County

CHAPARRAL SAND & GRAVEL PIT # 1 ▲1 **Sand/Base Course/Gravel/Top Soil/Caliche**

Chaparral Sand & Gravel
112 E. Lisa Drive, Box 336, Chaparral, NM 88021
(505) 824-4572
Type of Operation: Surface Mine
Status: Active Mining
MSHA Number: 2901745
Location: Sec 27 T26S R6E
USGS Quad: Newman
Mineral Estate: Private Land; Gene E. Little; 112 E. Lisa Drive, Box 336, Chaparral, NM 88021
Surface Estate: Same

LA LUZ PIT ▲2 **Sand & Gravel**

Jobe Concrete Products, Inc.
#1 McKelligon Canyon Road, El Paso, TX 79930
(915) 565-4681
Type of Operation: Surface Mine
Status: Active Mining
MSHA Number: 2900445
Location: W/2-NE/4 Sec 34 T15S R10E
USGS Quad: Alamogordo North
Mineral Estate: Private Land; Connie H. Danley Construction Co.; #1 McKelligon Canyon Road, El Paso, TX 79930
Surface Estate: Same

LITTLE APACHE PIT ▲3 **Crushed Rock/Gravel**

Batte Enterprises
PO Box 309, La Luz, NM 88337
(505) 682-2006
Type of Operation: Surface Mine
Status: Active Mining
MSHA Number: 2902002
Location: NW/SW Sec 31 T15S R13E
USGS Quad: Cloudcroft
Mineral Estate: Federal; USFS
Surface Estate: Same

ORTEGA PIT – ATMC ▲4 **Sand & Gravel**

Alamo Transit Mix Corp.
PO Box 1353, Alamogordo, NM 88310
(505) 437-5130
Type of Operation: Surface Mine
Status: Active Mining
MSHA Number: 2900417
USGS Quad: Alamogordo North
Mineral Estate: Private Land
Surface Estate: Ray Quick; Rte 1, Box 1624, La Luz, NM 88337

PAUL BLANKENSHIP'S GRAVEL PIT ▲5 **Crushed Rock/Gravel/Fill Dirt/Base Course**

R. D. Blankenship Dirt Work
PO Box 482, La Luz, NM 88337
(505) 437-8383
Type of Operation: Surface Mine
Status: Active Mining
MSHA Number: 2901986
Location: N/2 SW/4 NW/4 Sec 27 T15S R10E
USGS Quad: Alamogordo North
Mineral Estate: Private Land; Paul Blankenship; PO Box 482, La Luz, NM 88337
Surface Estate: Same

TOMMY BLANKENSHIP PIT ▲6 **Gravel/Fill Dirt/Other/Top Soil/Base Course**

Tommy Blankenship Sand & Gravel
PO Box 592, La Luz, NM 88337
(505) 437-5989
Type of Operation: Surface Mine
Status: Active Mining
MSHA Number: 2901894
Location: Sec 22 T15S R10E
USGS Quad: Alamogordo North
Mineral Estate: Private Land; Tom H. or Josephine E. Blankenship; PO Box 592, La Luz, NM 88337
Surface Estate: Same

WWC CRUSHER #593 ▲7 **Aggregate**

W. W. C., Inc.
1000 Gabaldon Rd. NW, Albuquerque, NM 87104
(505) 247-9336
Type of Operation: Crusher
Status: Active Mining
MSHA Number: 2902098
Location: SE/4 Sec 22&27 T12S R13E
USGS Quad:
Mineral Estate: not reported

Quay County

BRUHN GRAVEL PIT ▲1 **Base Course/Sand & Gravel**

Bruhn Enterprises, Inc.
PO Box 395, Logan, NM 88426
(505) 487-2273
Type of Operation: Surface Mine
Status: Active Mining
MSHA Number: 2900451
Location: Sec 21 T15N R35E
USGS Quad: O-Bar
Mineral Estate: Private Land; Bruhn Enterprises, Inc.;

PO Box 395, Logan, NM 88426
Surface Estate: Same

RICHARDSON PIT ▲2
Aggregate/Sand & Gravel

Corn Construction Co.
PO Box 92797, Albuquerque, NM 87199
(505) 822-1776
Type of Operation: Surface Mine
Status: Active Mining
Location: Sec 12 T13N R36E
USGS Quad: Martin Draw
Mineral Estate: Private Land; Tom Mitchell c/o Jim Richardson; Rte. 1, Box 26, Bard, NM 88411
Surface Estate: Same

Rio Arriba County

ABIQUIU SAND & GRAVEL PIT ▲1
Sand & Gravel

Abiquiu Sand & Gravel
PO Box 406, Abiquiu, NM 87510
(505) 685-4666
Type of Operation: Surface Mine
Status: Under Development
Location: Sec 19 T23N R6E
USGS Quad: Abiquiu
Mineral Estate: Private Land; Bob A. Trujillo; PO Box 406, Abiquiu, NM 87510
Surface Estate: Same

EL GUIQUE PIT ▲2
Sand & Gravel

Espanola Transit Mix Co.
PO Box 38, Espanola, NM 87532
(505) 753-2176
Type of Operation: Surface Mine
Status: Active Mining
MSHA Number: 2901712
Location: Sec 26 T22N R8E
USGS Quad: San Juan Pueblo
Mineral Estate: Private Land; Piedra Inc.; PO Box 38, Espanola, NM 87532
Surface Estate: Same

LOWDERMILK ▲3
Sand & Gravel

Espanola Transit Mix Co.
PO Box 38, Espanola, NM 87532
(505) 753-2176
Type of Operation: Mill
Status: Active Mining
MSHA Number: 2901990
Location: NW Sec 26 T21N R8E
USGS Quad: San Juan Pueblo
Mineral Estate: Indian Land; San Juan Pueblo
Surface Estate: Espanola Transit Mix; PO Box 38, Espanola, NM 87532

RED HILL MINE (PORTABLE CRUSHER NO. 1)
Scoria ▲4

Mountain West-Colorado Aggregate of NM
2255 Lava Lane, Alamosa, CO 81101

(719) 589-4925
Type of Operation: Surface Mine
Status: Active Mining
MSHA Number: 2902158
Location: SW/SW Sec 5 T29N R9E
USGS Quad: San Antonio Mountain
Mineral Estate: Federal; BLM - Taos Resource Area; 224 Montevideo Plaza, Cruz Alts, Taos, NM 87571
Surface Estate: Joseph Garcia; PO Box 127, El Rito, NM 87530

VELARDE PIT ▲5
Sand & Gravel

Espanola Transit Mix Co.
PO Box 38, Espanola, NM 87532
(505) 753-2176
Type of Operation: Surface Mine
Status: Active Mining
MSHA Number: 2901712
Location: Sec 3 T22N R9E
USGS Quad: Velarde
Mineral Estate: Private Land; Cook Brothers; PO Box 38, Espanola, NM 87532
Surface Estate: Same

Roosevelt County

NUNN PIT ▲1
Crushed Rock/Caliche/Base Course

K. Barnett And Sons, Inc.
PO Box 960, Clovis, NM 88102-0960
(505) 762-4407
Type of Operation: Surface Mine
Status: Active Mining
MSHA Number: 2901543
Location: Sec 22 T2S R33E
USGS Quad: Delphos
Mineral Estate: Private Land; Mrs. Mary Lynch; South Floyd Hwy, Portales, NM 88130
Surface Estate: Same

VALLEY TOLAR PIT # 1 ▲2
Base Course/Fill Dirt/Sand & Gravel/Crushed Rock/Other

Valley Inc.
PO Box 344, Portales, NM 88130
(505) 355-7587
Type of Operation: Other
Status: Active Mining
MSHA Number: 2901797
Location: NE Sec 13 T3N R29E
USGS Quad: Krider
Mineral Estate: Private Land; Forrest Atchley; PO Box 272, Clayton, NM 88415
Surface Estate: Same

San Juan County

3 HATS ▲1
Sand & Gravel/Aggregate

LaFarge/4 Corners Division
PO Box 160, Aztec, NM 87410
(505) 334-1400

Type of Operation: Surface Mine
Status: Active Mining
MSHA Number: 504044
Location: Sec 31 T29N R11W
USGS Quad: Horn Canyon
Mineral Estate: Private Land; 3 Hats Corp.; 5543
Cypress St., Farmington, NM 87401
Surface Estate: Same

**ARCO WET PIT ▲2
Sand/Aggregate**

Four Corners Materials, Inc.
PO Box 2707, Durango, CO 81302
(970) 247-2172
Type of Operation: Surface Mine
Status: Active Mining
MSHA Number: 2901073
Location: NE/SE Sec 18 T29N R13W
USGS Quad: Farmington South
Mineral Estate: Private Land

**AZTEC AGGREGATES ▲3
Fill Dirt/Crushed Rock/Base Course**

LaFarge/4 Corners Division
PO Box 160, Aztec, NM 87410
(505) 334-1400
Type of Operation: Surface Mine
Status: Active Mining
MSHA Number: 2902081
Location: SW/NW Sec 12 T30N R12W
USGS Quad: Flora Vista
Mineral Estate: Private Land; Don Jensen; 3000
Cherry Hills Drive, Farmington, NM 87401
Surface Estate: Same

**BARKER DOME PIT ▲4
Sand & Gravel**

Four Corners Materials, Inc.
PO Box 2707, Durango, CO 81302
(970) 247-2172
Type of Operation: Surface Mine
Status: Active Mining
MSHA Number: 2900485
Location: Sec 9 T31N R13W
USGS Quad: La Plata
Mineral Estate: Private Land; Tammy Baugh et al;
4501 Celtis Dr., Farmington, NM 87401
Surface Estate: Same

**CLIFFSIDE COMPLEX (PALMER PIT) ▲5
Fill Dirt/Sand and Gravel/Base Course/Rip Rap
(Gabion)**

Four Corners Materials, Inc.
PO Box 2707, Durango, CO 81302
(970) 247-2172
Type of Operation: Surface Mine
Status: Active Mining
MSHA Number: 2900485
Location: Sec 19 T29N R13W
USGS Quad: Farmington South
Mineral Estate: Private Land; San Juan Concrete
Co.; 215 W. Elm St., Farmington, NM 87401
Surface Estate: Same

**EATON WET PIT ▲6
Sand/Gravel**

Four Corners Materials, Inc.
PO Box 2707, Durango, CO 81302
(970) 247-2172
Type of Operation: Surface Mine
Status: Active Mining
MSHA Number: 2901073
Location: NE/SW Sec 18 T29N R13W
USGS Quad: Farmington South
Mineral Estate: Private Land; James Eaton; 4940 N
Via Serena, Tucson, AZ 85715
Surface Estate: Same

**FARMINGTON SAND & GRAVEL PIT ▲7
Fill Dirt/Sand/Base Course/Crushed Rock/Other**

Farmington Sand And Gravel Co.
PO Box 629, Farmington, NM 87499
(505) 325-3601
Type of Operation: Surface Mine
Status: Active Mining
MSHA Number: 2900450
Location: Sec 19 T29N R13W
USGS Quad: Farmington South
Mineral Estate: Federal; BLM; Santa Fe, NM
Surface Estate: Farmington Sand and Gravel; PO Box
629, Farmington, NM 87499

**HART CANYON GRAVEL PIT ▲8
Crushed Rock/Aggregate/Base Course/Asphalt**

Nielsons, Inc.
PO Box 1660, Cortez, CO 81321
(970)565-8000
Type of Operation: Surface Mine
Status: Standby
Location: SW4SE4 Sec 30 T31N R10W
USGS Quad: Aztec
Mineral Estate: Federal Land; BLM; 1235 La Plata
Hwy, Farmington, NM 87401
Surface Estate: Same

**KIRTLAND PIT ▲9
Base Course/Fill Dirt**

Sterling Production & Dev. Ltd Co.
PO Box 1119, Aztec, NM 87410
(505) 334-7523
Type of Operation: Surface Mine
Status: Active Mining
MSHA Number: 2902140
Location: SE/SW Sec 8 T29N R14W
USGS Quad: Kirtland
Mineral Estate: Private Land; Sterling Production &
Dev. Ltd Co.; PO Box 119, Aztec, NM 87410
Surface Estate: Same

**MARTIN MESA GRAVEL PIT ▲10
Crushed Rock**

Nielsons, Inc.
PO Box 1660, Cortez, CO 81321
(303) 565-8461
Type of Operation: Surface Mine
Status: Active Mining
Location: NE/4 NE/4 Sec 1 T30N R14W

USGS Quad: Youngs Lake
Mineral Estate: Federal; BLM; 1235 La Plata Hwy
NM-170, Farmington, NM 87401
Surface Estate: Farmington School District; PO Box
5850, Farmington, NM 87401

MIDWAY ▲11
Sand & Gravel

Four Corners Materials, Inc.
PO Box 2707, Durango, CO 81302
(970) 247-2172

Type of Operation: Surface Mine
Status: Active Mining
MSHA Number: 2901258
Location: Sec 34 T30N R12W
USGS Quad: Flora Vista
Mineral Estate: Private Land; Price Family Ltd
Partnership; PO Drawer 28, Farmington, NM
Surface Estate: Same

ROSA GRAVEL PRODUCTS MINE (SE/NE SEC10)
Gravel ▲12

Rosa Gravel Products
3626 CR 330, Ignacio, CO 81137
(970) 883-2331

Type of Operation: Surface Mine
Status: Active Mining
Location: SE/NE Sec 10 T32N R6W
USGS Quad: Bancos Mesa NW
Mineral Estate: Private Land
Surface Estate: Rosa Joint Venture; 3626 CR 330,
Ignacio, CO 81137

ROSA GRAVEL PRODUCTS MINE (SW 1/4SEC10)
Gravel ▲13

Rosa Gravel Products
3626 CR 330, Ignacio, CO 81137
(970) 883-2331

Type of Operation: Surface Mine
Status: Active Mining
Location: SW Sec 10 T32N R6W
USGS Quad: Bancos Mesa NW
Mineral Estate: Private Land
Surface Estate: Rosa Joint Venture; 3626 CR 330,
Ignacio, CO 81137

ROWELL PIT ▲14
Gravel

Four Corners Materials, Inc.
PO Box 2707, Durango, CO 81302
(970) 247-2172

Type of Operation: Surface Mine
Status: Active Mining
MSHA Number: 2901258
Location: NW/NW Sec 1 T29N R14W
USGS Quad: Youngs Lake
Mineral Estate: Federal; BLM
Surface Estate: San Juan Concrete Co.; 215 W. Elm
St., Farmington, NM 87401

WARREN PIT ▲15
Crushed Rock

Four Corners Materials, Inc.
PO Box 2707, Durango, CO 81302

(970) 247-2172
Type of Operation: Surface Mine
Status: Active Mining
Location: SE/NE Sec 7 T29N R15W
USGS Quad: Fruitland
Mineral Estate: Private Land; Thomas J. Warren; No.
18, SJ CO. RD 6830, Waterflow, NM 87421
Surface Estate: Same

WATERFLOW PIT ▲16
Sand & Gravel

Four Corners Materials, Inc.
PO Box 2707, Durango, CO 81302
(970) 247-2172

Type of Operation: Surface Mine
Status: Active Mining
MSHA Number: 2901258
Location: NE/SW Sec T30N R15W
USGS Quad: Waterflow
Mineral Estate: Private Land; San Juan Concrete;
215 W. Elm St., Farmington, NM 87401
Surface Estate: Same

San Miguel County

ALLEN PIT ▲1
Crushed Rock

Rocky Road
PO Box 1405, Las Vegas, NM 87701
(505) 425-6051

Type of Operation: Surface Mine
Status: Active Mining
MSHA Number: 2900502
Location: Sec 25 T18N R18E
USGS Quad: Watrous
Mineral Estate: Private Land; Fred Allen; PO Box
2651, Las Vegas, NM 87701
Surface Estate: Same

ANCON PIT ▲2
Gravel

Howard's Sand & Gravel
PO Box 1456, Las Vegas, NM 87701
(505) 425-8818

Type of Operation: Surface Mine
Status: Active Mining
USGS Quad: San Jose

MELTON PIT ▲3
Gravel/Fill Dirt/Base Course

Sierra Transit Mix, Inc.
PO Box 1449, Las Vegas, NM 87701
(505) 425-8833

Type of Operation: Surface Mine
Status: Active Mining
MSHA Number: 2901327
USGS Quad: Las Vegas
Mineral Estate: State Land

TECOLOTE PIT ▲4
Sand & Gravel

Howard's Sand & Gravel
PO Box 1456, Las Vegas, NM 87701

(505) 425-8818
Type of Operation: Surface Mine
Status: Active Mining
MSHA Number: 2901119
USGS Quad: Tecolote
Mineral Estate: Private Land; Bobby Garza; Tecolote, NM
Surface Estate: Same

Sandoval County

ARP NORTH PIT ▲1 Sand & Gravel

Albuquerque Rock Products, Inc.
c/o 204 Industrial Park Loop, Rio Rancho, NM 87124
(505) 350-7155
Type of Operation: Surface Mine
Status: Active Mining
MSHA Number: 2902149
Location: Sec 25 T12N R3E
USGS Quad: Alameda
Mineral Estate: Indian Land; Pueblo of Sandia; PO Box 6008, Bernalillo, NM 87004
Surface Estate: Same

BACA PIT – WAYCOR ▲2 Base Course/Rip Rap (Gabion)/Sand & Gravel

Waycor
204 Industrial Park Loop, Rio Rancho, NM 87124
(505) 280-8035
Type of Operation: Surface Mine
Status: Active Mining
MSHA Number: 2901667
Location: Sec 11 T13N R4E
USGS Quad: Placitas
Mineral Estate: Private Land

LOCATION #1802, PENA BLANCA ▲3 Base Course/Sand/Crushed Rock

Western Mobile New Mexico, Inc./LaFarge Corp.
PO Box 27328, Albuquerque, NM 87125-7328
(505) 343-7800
Type of Operation: Surface Mine
Status: Active Mining
MSHA Number: 2901771
Location: Sec 5 T15N R6E
USGS Quad: Santo Domingo Pueblo
Mineral Estate: Private Land

MAC #1 ▲4 Sand

Sun Country Redi Mix
PO Box 772, Bernalillo, NM 87004
(505) 867-4336
Type of Operation: Surface Mine
Status: Active Mining
MSHA Number: 2902117
USGS Quad: Bernalillo
Mineral Estate: Private Land; Bill McIlhaney; 602 Solar NW, Albuquerque, NM
Surface Estate: Same

PENA BLANCA PIT – ULMI ▲5 Sand & Gravel

Ulibarri Landscaping Material, Inc.
Rt 6 Box 5, Santa Fe, NM 87501
(505) 471-7661
Type of Operation: Surface Mine
Status: Active Mining
MSHA Number: 2901871
Location: Sec 5 T15N R6E
USGS Quad: Santo Domingo Pueblo
Mineral Estate: Private Land

PLACITAS PIT ▲6 Crushed Rock/Sand/Other

Western Mobile New Mexico, Inc./LaFarge Corp.
PO Box 27328, Albuquerque, NM 87125-7328
(505) 343-7800
Type of Operation: Surface Mine
Status: Active Mining
MSHA Number: 2901475
Location: Sec 22,23,26,27,34,35 T13N R4E
USGS Quad: Bernalillo
Mineral Estate: Private Land; Grevey Lieberman; 2015 Wyoming NE, Albuquerque, NM 87112
Surface Estate: Same

PORTABLE CRUSHER AT ALGODONES ▲7 Gravel

J. R. Hale Contracting Co., Inc.
PO Box 25667, Albuquerque, NM 87125-0667
(505) 345-6628
Type of Operation: Surface Mine
Status: Active Mining
MSHA Number: 2901679
Location: Sec 12 T13N R4E
USGS Quad:
Mineral Estate: Not given
Surface Estate: Private Land; Alvred and Andre Baca; PO Box 932, Bernalillo, NM 87004

SAN PEDRO CREEK SAND AND GRAVEL MINE ▲8 Base Course

Sparling Const. Co, Inc.
PO Box 90548, Albuquerque, NM 87199
(505) 821-1034
Type of Operation: Surface Mine
Status: Active Mining
MSHA Number: 2902154
USGS Quad: Sandia Park
Mineral Estate: Private Land; Campbell Farming Corp.; 6757 Academy Road NE #A, Albuquerque, NM 87109
Surface Estate: Same

SANTA ANA PIT/RIO GRANDE AGGREGATES ▲9 Fill Dirt/Crushed Rock/Base Course/Rip Rap (Gabion)/Sand & Gravel

Western Mobile New Mexico, Inc./LaFarge Corp.
PO Box 27328, Albuquerque, NM 87125-7328
(505) 343-7800
Type of Operation: Surface Mine
Status: Active Mining
MSHA Number: 2901634
Location: Sec 14,15,22 T13N R4E
USGS Quad: Placitas
Mineral Estate: Indian Land; Santa Ana Pueblo; 1000

Indian School N.W., Albuquerque, NM 87103
Surface Estate: Same

SANTA FE RIVER PIT ▲10
Sand & Gravel/Base Course/Fill Dirt/Other

Central Concrete Products, Inc.
3 Demas Rd, Santa Fe, NM 87505
(505) 471-3553
Type of Operation: Surface Mine
Status: Active Mining
MSHA Number: 2900822
Location: Sec 32 T16N R6E
USGS Quad: Santo Domingo Pueblo
Mineral Estate: Private Land; Nevarez C De Baca;
217 Mildred NW, Albuquerque, NM 87107
Surface Estate: Same

STATE LANDS - I-25 ▲11
Sand & Gravel

Calmat Co. of New Mexico
PO Box 90520, Albuquerque, NM 87199
(505) 343-1533
Type of Operation: Surface Mine
Status: Active Mining
MSHA Number: 2902181
Location: E/2 Sec 32 T13N R4E
USGS Quad: Bernalillo
Mineral Estate: State Land; NM State Land Office;
PO Box 1148, Santa Fe, NM 87504
Surface Estate: James Baylor; Box 59, Sierra Blanca,
TX 79851

Santa Fe County

CERRITO PELADO MINE ▲1
Scoria

Santa Fe Mining Company
PO Box 16089, Las Cruces, NM 88004-6089
(505) 523-5750
Type of Operation: Surface Mine
Status: Active Mining
MSHA Number: 2900936
Location: NE/SE Sec 36 T17N R7E
USGS Quad: Montoso Peak
Mineral Estate: Federal; BLM; 224 Plaza Montevideo,
Cruz Alta
Surface Estate: Same

EDGEWOOD QUARRY ▲2
Base Course/Crushed Rock/Rip Rap (Gabion)

Western Mobile New Mexico, Inc./LaFarge Corp.
PO Box 27328, Albuquerque, NM 87125-7328
(505) 343-7800
Type of Operation: Surface Mine
Status: Active Mining
MSHA Number: 2901386
Location: SW/NW Sec 35 T10N R7E
USGS Quad: Edgewood
Mineral Estate: Private Land; Donovan and Josie
Bassett; PO Box 276, Wagon Mound, NM 87752
Surface Estate: Same

GALISTEO RIVER SAND AND GRAVEL ▲3
Base Course/Fill Dirt

Galisteo River Sand And Gravel
HC 75, Box 62, Lamy, NM 87540-
(505) 989-7032
Type of Operation: Surface Mine
Status: Active Mining
Location: Sec T15N R10E
USGS Quad: Galisteo
Mineral Estate: Private Land; Onderdonk Live Stock
Co.; Philadelphia, PA
Surface Estate: Joe and Alma Miller; HC 75, Box 34,
Lamy, NM 87540

LA CIENEGA MINE/CRUSHER ▲4
Scoria

CSR/Hydro Conduit Corp. D/B/A Crego Block Co.
6026 2ND ST. NW, Albuquerque, NM 87197
(505) 345-4451
Type of Operation: Surface Mine
Status: Active Mining
MSHA Number: 2900186
Location: Sec 18 T16N R8E
USGS Quad: Tetilla Peak
Mineral Estate: Private Land; Crego Block Co., 6026
2nd St. NW, Albuquerque, NM 87197
Surface Estate: Same

LEEDER PIT ▲5
Crushed Rock/Base Course

R. L. Leeder Co.
PO Box 15147, Santa Fe, NM 87506
(505) 473-1360
Type of Operation: Surface Mine
Status: Active Mining
MSHA Number: 2901962
Location: Sec 1 T16N R8E
USGS Quad: Agua Fria
Mineral Estate: State Land; State of New Mexico; PO
Box 1148, Santa Fe, NM 87504
Surface Estate: Same

SUN AND SOIL PIT ▲6
Base Course/Fill Dirt/Top Soil

Sun and Soil, Inc.
PO Box A, Edgewood, NM 87015
(505) 281-9006
Type of Operation: Surface Mine
Status: Active Mining
MSHA Number: 2901434
Location: NW Sec 24 T10N R7E
USGS Quad: Edgewood
Mineral Estate: Private Land

TOTAVI GRAVEL PIT ▲7
Sand/Rip Rap (Gabion)/Base Course/Other

Paul Parker Construction
PO Box 459, Los Alamos, NM 87544
(505) 662-7456
Type of Operation: Other
Status: Active Mining
MSHA Number: 2900824
Location: Sec 7 T19N R8E
USGS Quad: Puye, NM

Mineral Estate: Indian Land; San Ildelfonso Pueblo

W. AIRPORT ROAD PIT ▲8
Base Course/Gravel/Fill Dirt

Western Mobile New Mexico, Inc./LaFarge Corp.
PO Box 27328, Albuquerque, NM 87125-7328
(505) 343-7800
Type of Operation: Surface Mine
Status: Active Mining
MSHA Number: 2901961
Location: Sec 10 T16N R8E
USGS Quad: Agua Fria
Mineral Estate: Private Land
Surface Estate: John & Margaret McIntosh; 156 Calle Ojo Feliz, Santa Fe, NM 87501

Sierra County

CUCHILLO PIT – BSG ▲1
Sand & Gravel/Base Course/Fill Dirt

Bartoo Sand and Gravel, Inc.
HC-32, PO Box 769, T or C, NM 87901
(505) 894-7181
Type of Operation: Surface Mine
Status: Active Mining
MSHA Number: 2901392
Location: Full Sec 21 T13S R4W
USGS Quad: Cuchillo
Mineral Estate: Private Land; Bartoo Sand and Gravel, Inc.; HC-32, PO Box 769, T or C, NM 87901
Surface Estate: Same

STEVE BELL CONSTRUCTION CO. ▲2
Gravel

Steve Bell Construction Co.
PO Box 813, Elephant Butte, NM 87935
(505) 744-5576
Type of Operation: Surface Mine
Status: Active Mining
MSHA Number: 2902079
Location: E/S Sec 15 T13S R4W
USGS Quad: Elephant Butte
Mineral Estate: Private Land; Steve Bell, PO Box 813, Elephant Butte, NM 87935
Surface Estate: Same

WILLIAMSBURG PIT ▲3
Gravel

K. Barnett and Sons, Inc.
PO Box 960, Clovis, NM 88102-0960
(505) 762-4407
Type of Operation: Surface Mine
Status: Under Development
MSHA Number: 2900466
Location: SW/NE Sec 13 T14S R5W
USGS Quad: Elephant Butte
Mineral Estate: Private Land; K. Barnett and Sons, Inc.; PO Box 960, Clovis, NM 88101
Surface Estate: Same

Socorro County

ARMIJO ▲1
Aggregate

Ribble Contracting, Inc.
PO Box 25423, Albuquerque, NM 87125
(505) 247-4313
Type of Operation: Surface Mine
Status: Active Mining
MSHA Number: 2901999
Location: Sec 33 T3S R1W
USGS Quad: Socorro
Mineral Estate: Private Land; Esequiel B. Armijo, Trustee; PO Box 1311, Socorro, NM 87801
Surface Estate: Same

JARAMILLO PIT ▲2
Sand & Gravel/Base Course/Crushed Rock/Fill Dirt

Frontier Sand & Gravel
1401 HWY 304, Veguita, NM 87062
(505) 864-0252
Type of Operation: Surface Mine
Status: Active Mining
MSHA Number: 2902048
USGS Quad: Veguita
Mineral Estate: Private Land; Clayton A. Jaramillo; 1401 Hwy 304, Veguita, NM 87006
Surface Estate: Same

NOGAL PIT ▲3
Not given

Ribble Contracting, Inc.
PO Box 25423, Albuquerque, NM 87125
(505) 247-4313
Type of Operation: Not given
Status: Active Mining
USGS Quad: Black Hill

NORTH LEMITAR PIT ▲4
Fill Dirt/Sand & Gravel/Base Course/Top Soil/Other

A-1 Quality Redi-mix, Inc.
PO Box 591/West Hwy 60, Socorro, NM 87801
(505) 835-2417
Type of Operation: Surface Mine
Status: Active Mining
MSHA Number: 2901312
Location: SE Sec 27 T1S R1W
USGS Quad: Lemitar

SAIS QUARRY ▲5
Other

New Mexico Travertine
Box 439, Belen, NM 87002
(505) 864-6300
Type of Operation: Not given
Status: Active Mining
Location: Sec 34 T3N R4E
USGS Quad: Sierra Larga South
Mineral Estate: Private Land

Taos County

COSTILLA PIT ▲1 **Sand/Base Course/Crushed Rock/Rip Rap (Gabion)**

Robert Medina & Sons Concrete and Sand, Inc.
915 E. Kit Carson Rd, Taos, NM 87571
(505) 758-8661

Type of Operation: Surface Mine
Status: Active Mining
MSHA Number: 2902049
USGS Quad: Tres Orejas
Mineral Estate: Private Land; Robert Medina; 915 E. Kit Carson Rd, Taos, NM 87571
Surface Estate: Same

GONZALES SAND AND GRAVEL - TORRES PIT ▲2 **Fill Dirt/Base Course/Gravel**

Gonzales Sand And Gravel
PO Box 977, El Prado, NM 87529
(505) 758-8798

Type of Operation: Surface Mine
Status: Active Mining
MSHA Number: 2902063
Location: Sec 14 T26N R11E
USGS Quad: Los Cordovas
Mineral Estate: Federal; BLM; 224 Cruz Alta Road, Taos, NM 87571
Surface Estate: Juan E. Torres; PO Box 1643, Taos, NM 87571

PENASCO PIT ▲3 **Sand & Gravel/Base Course/Rip Rap (Gabion)/Fill Dirt**

Fernandez Gravel
PO Box 353, Penasco, NM 87553
(505) 587-2666

Type of Operation: Surface Mine
Status: Active Mining
MSHA Number: 2902083
Location: Sec 25 T23N R
USGS Quad: Trampas
Mineral Estate: Federal; BLM; Taos, NM
Surface Estate: Same

SANISTAVEN ▲4 **Sand & Gravel**

Perovich Properties D/B/A Taos Gravel Products
PO Box 1620, El Prado, NM 87529
(505) 758-4395

Type of Operation: Surface Mine
Status: Active Mining
Location: Sec 6 T26N R12E
USGS Quad: Arroyo Hondo
Mineral Estate: Private Land; Helen M. Perovich; PO Box 2043, Taos, NM 87571
Surface Estate: Same

SILVA'S PIT #1 ▲5 **Gravel**

Silva's Excavation
PO Box 1011, El Prado, NM 87529
(505) 758-4562

Type of Operation: Surface Mine
Status: Active Mining
MSHA Number: 2902088
Location: Sec 27 T25N R12E
USGS Quad: Taos SW
Mineral Estate: Private Land; Joe E. Silva; PO Box 1011, El Prado, NM 87529
Surface Estate: Same

SILVA'S PIT #2 ▲6 **Other**

Silva's Excavation
PO Box 1011, El Prado, NM 87529
(505) 758-4562
Type of Operation: Surface Mine
Status: Active Mining
MSHA Number: 2902088
Location: Sec 18 T30N R13E
USGS Quad: Cerro
Mineral Estate: Private Land; Joe E. Silva; PO Box 1011, El Prado, NM 87529
Surface Estate: Same

SUNSHINE PIT ▲7 **Other**

Robert Medina & Sons Concrete and Sand, Inc.
915 E. Kit Carson Rd, Taos, NM 87571
(505) 758-8661
Type of Operation: Surface Mine
Status: Active Mining
MSHA Number: 2901753
Location: Sec 12 T30N R12E
USGS Quad: Cerro, NM
Mineral Estate: Private Land; Robert Medina; 915 E. Kit Carson Rd, Taos, NM 87571

TAOS PIT ▲8 **Base Course**

Robert Medina & Sons Concrete and Sand, Inc.
915 E. Kit Carson Rd, Taos, NM 87571
(505) 758-8661
Type of Operation: Surface Mine
Status: Active Mining
MSHA Number: 2902050
Location: Sec 20 T26N R11E
USGS Quad: Tres Orejas
Mineral Estate: Private Land; Robert Medina; 915 E. Kit Carson Rd, Taos, NM 87571
Surface Estate: Same

TAOS PIT IL ▲9 **Gravel/Fill Dirt/Base Course/Other**

Robert Medina & Sons Concrete and Sand, Inc.
915 E. Kit Carson Rd, Taos, NM 87571
(505) 758-8661
Type of Operation: Surface Mine
Status: Active Mining
Location: Sec 26 T26N R12E
USGS Quad: Los Cordovas
Mineral Estate: Private Land; Robert Medina & Sons Conc. & Sand; PO Box 1685, Taos, NM 87571
Surface Estate: Same

TORRES PIT ▲10

Fill Dirt/Gravel/Crushed Rock/Base Course

Perovich Properties D/B/A Taos Gravel Products
PO Box 1620, El Prado, NM 87529
(505) 758-4395
Type of Operation: Surface Mine
Status: Active Mining
MSHA Number: 2900495
USGS Quad: Taos
Mineral Estate: Private Land; Oclides Martinez; PO
Box 451, Ranchos De Taos, NM 87557
Surface Estate: Same

Torrance County

CANNON SAND & GRAVEL ▲1

Base Course

Cannon Sand & Gravel
Box 133, Moriarty, NM 87035
(505) 832-4266
Type of Operation: Surface Mine
Status: Active Mine
Location: Sec 3 T8,9N R9E
USGS Quad: Lobo Hill
Mineral Estate: Federal; BLM; 435 Montano NE,
Albuquerque, NM 87107
Surface Estate: Carl Cannon; Box 133, Moriarty, NM
87035

DAVIS PIT ▲2

Aggregate

Wallin Construction Company, Inc. dba Moriarty
Concrete Products
717 N. Frontage Rd, PO Box 250, Moriarty, NM
87035
(505)832-6800
Type of Operation: Surface Mine
Status: Active Mining
Location: SE Sec 27 T9N R9E
USGS Quad:
Mineral Estate: Private Land; Shane Davis; PO Box
1575, Moriarty, NM 87035
Surface Estate: Same

LOYD'S PIT ▲3

Gravel/Fill Dirt/Caliche

Loyd's Dirt and Gravel Co.
366 State Hwy. 217, Tijeras, NM 87059
(505) 281-3750
Type of Operation: Surface Mine
Status: Active Mining
MSHA Number: 2901536
Location: Sec 7 T9N R7E
USGS Quad: Edgewood
Mineral Estate: Private Land; Everett W. Loyd; 366
State Hwy. 217, Tijeras, NM 87059
Surface Estate: Same

PEDERNAL QUARRY ▲4

Crushed Rock/Rip Rap (Gabion)/Aggregate

Western Rock Products, Inc.
PO Box 135, Encino, NM 88321

(505) 880-5444

Type of Operation: Surface Mine
Status: Active Mining
MSHA Number: 2901854
Location: Sec 18 T5N R13E
USGS Quad: Negra
Mineral Estate: Private Land; Santa Fe Pacific
Minerals; 6200 Uptown Blvs. N.E., Albuquerque, NM
87110

ZANIOS PIT ▲5

Base Course

Wallin Construction Co., Inc.
PO Box 250, Moriarty, NM 87035
(505) 832-6800
Type of Operation: Surface Mine
Status: Active Mining
MSHA Number: 2901025
Location: NW Sec 5 T9N R8E
USGS Quad: Moriarty
Mineral Estate: Private Land; James G. Zanius; PO
Box 27730, Albuquerque, NM 87125
Surface Estate: Same

Union County

MALPIE MOUNTAIN ▲1

Scoria

Twin Mountain Rock Co.
PO Box 37, Des Moines, NM 88418
(505) 278-2694
Type of Operation: Surface Mine
Status: Active Mining
Location: Sec 4 T27N R28E
USGS Quad: Grenville
Mineral Estate: Federal; BLM; 226 Cruz Alta Road,
Taos, NM 87571
Surface Estate: Homer Lawson; Rt 15, Box 140,
Lubbock, TX 79414

TWIN MOUNTAIN ROCK QUARRY ▲2

Scoria

Twin Mountain Rock Co.
PO Box 37, Des Moines, NM 88418
(505) 278-2694
Type of Operation: Surface Mine
Status: Active Mining
MSHA Number: 2900194
Location: NW/SE Sec 19 T30N R29E
USGS Quad: Folsom
Mineral Estate: Private Land; Meridian Minerals Co.;
5613 DTC Parkway, Englewood, CO 80111
Surface Estate: Same

Valencia County

LOS LUNAS ▲1

Sand & Gravel

Calmat Co Of New Mexico
PO Box 90520, Albuquerque, NM 87199
(505) 343-1533
Type of Operation: Surface Mine
Status: Active Mining

MSHA Number: 2902182
Location: Sec 11 T7N R4E
USGS Quad: Los Lunas SE
Mineral Estate: Private Land; Bonito Land and
Livestock, Inc.; PO Box 1417, Los Lunas, NM 87031
Surface Estate: Same

LOS LUNAS AGGREGATE PLANT ▲2
Crushed Rock/Sand/Base Course

Western Mobile New Mexico, Inc./LaFarge Corp.
PO Box 27328, Albuquerque, NM 87125-7328
(505) 343-7800

Type of Operation: Surface Mine
Status: Active Mining
MSHA Number: 2902161
Location: NW/4 Sec 31 T7N R3E
USGS Quad: Los Lunas
Mineral Estate: Private Land; Cordova Ranch; Los
Lunas, NM
Surface Estate: Same

LUCERO QUARRY ▲3
Dimension/Crushed Rock/Travertine

New Mexico Travertine
Box 439, Belen, NM 87002
(505) 864-6300
Type of Operation: Surface Mine
Status: Active Mining
MSHA Number: 2901856
Location: Sec 12 T5N R3W
USGS Quad: Mesas Mojinas
Mineral Estate: Federal; BLM
Surface Estate: Same

TOME PIT ▲4
Sand & Gravel

Belen Sand And Gravel, Inc.
509 N. Fifth, Belen, NM 87002
(505) 864-8687
Type of Operation: Surface Mine
Status: Active Mining
MSHA Number: 2900426
Location: Sec 9 T5N R2E
USGS Quad: Belen
Mineral Estate: Private Land; V. I. A.; PO Box 8,
Belen, NM 87002

Coal Mining

Colfax County

ANCHO MINE ◊1
Coal
Pittsburg And Midway Coal Mining. Co.
PO Box 100, Raton, NM 87740
(505) 445-5531
Type of Operation: Surface Mine
Status: Active Mining
MSHA Number: 2900845
USGS Quad: Casa Grande
Mineral Estate: Private Land; Chevron U.S.A., Inc.;
225 Bush St. J, San Francisco, CA 94014
Surface Estate: Vermejo Park Corp.; PO Box 2967,
Houston, TX 77252

McKinley County

LEE RANCH MINE ◊1
Coal
Peabody Natural Resources D/B/A Lee Ranch Coal
Company
PO Box 757, Grants, NM 87020
(505) 285-4651
Type of Operation: Surface Mine
Status: Active Mining
MSHA Number: 2901879
Location: Sec 27 T15N R8W
USGS Quad: Piedra de la Aguila
Mineral Estate: Private Land

MCKINLEY MINE (N&S) ◊2
Coal
Pittsburg and Midway Coal Mining Co.
PO Box 4590, Gallup, NM 87305
(505) 371-5511
Type of Operation: Surface Mine
Status: Active Mining
MSHA Number: 2900096
Location: Sec 29 T17N R20W
USGS Quad: Tse Bonita School
Mineral Estate: State Land; Navajo Tribe, SF
Railroad, and BLM
Surface Estate: Navajo, BIA, Pittsburg Co. & State

San Juan County

LA PLATA MINE ◊1
Coal
San Juan Coal Company
PO Box 210, La Plata, NM 87418
(505) 598-2800
Type of Operation: Surface Mine
Status: Active Mining
MSHA Number: 2901825
Location: Sec 23 T32N R13W
USGS Quad: La Plata
Mineral Estate: Federal

NAVAJO MINE ◊2
Coal
Navajo Coal Company - BHP
PO Box 1717, Fruitland, NM 87416
(505) 598-5861
Type of Operation: Surface Mine
Status: Active Mining
MSHA Number: 2900097
USGS Quad: The Hogback North
Mineral Estate: Indian Land; Navajo Nation–Div. of
Resources; PO Box 308, Window Rock, AZ 86515
Surface Estate: Same

SAN JUAN MINE ◊3
Coal
San Juan Coal Company
PO Box 561, Waterflow, NM 87421
(505) 598-2000
Type of Operation: Surface Mine
Status: Active Mining
MSHA Number: 2901168
Location: Sec 2,3,4,9,10,15,16,20-22,27-29,32-34
T30N R15W
USGS Quad: Waterflow
Mineral Estate: Federal

Industrial Minerals Mining & Milling

Bernalillo County

CENTEX ALBUQUERQUE PLANT ★1 **Gypsum**

Centex American Gypsum
PO Box 90820, Albuquerque, NM 87199-0820
(505) 823-2022

Type of Operation: Mill
Status: Active Mining
MSHA Number: 2900181
Location: Sec 23 T11N R3E
USGS Quad: Alameda
Mineral Estate: Indian Land

KINNEY BRICK MILL ★2 **Clay**

Hoffman Enterprises, Inc., D/B/A Kinney Brick Co.
PO Box 1804, Albuquerque, NM 87103
(505) 877-4550

Type of Operation: Mill
Status: Active Mining
MSHA Number: 2900328
Location: Sec 18 T9N R3E
USGS Quad: Albuquerque West
Mineral Estate: Private Land

UTILITY BLOCK CO. MILL ★3 **Pumice**

Utility Block Co., Inc.
PO Box 6036, Albuquerque, NM 87197
(505) 344-2368

Type of Operation: Mill
Status: Active Mining
Location: Sec 21 T11N R3E
USGS Quad: Los Griegos, NM
Mineral Estate: Not given

Cibola County

UNITED STATES GYPSUM MINE/MILL ★1 **Perlite**

United States Gypsum Corp.
209 E. Santa Fe Ave., Grants, NM 87020
(505) 287-4211

Type of Operation: Surface Mine/Mill
Status: Active Mining
MSHA Number: 2901107
Location: Sec 25 T11N R10W
USGS Quad: Lobo Springs
Mineral Estate: United States Gypsum Corp. 209 E.
Santa Fe Ave., Grants, NM 87020
Surface Estate: Same

Dona Ana County

EAGLE MINE/MILL ★1 **Clay/Shale/Brick/Crushed Rock**

American Eagle Brick Company
100 NcNutt Road, Sunland Park, NM 88063

(505) 589-0700

Type of Operation: Other
Status: Active Mining
MSHA Number: 2900078
USGS Quad: Smelertown
Mineral Estate: American Eagle Brick Company
100 NcNutt Road, Sunland Park, NM 88063
Surface Estate: Same

KEYSTONE #1 MINE/MILL ★2 **Gypsum**

Schneider Welding
Box 428, Anthony, NM 88021
(915) 877-3056
Type of Operation: Surface Mine
Status: Active Mining
MSHA Number: 2902150
Location: Sec 33 T26S R4E
USGS Quad: Anthony
Mineral Estate: Karl Schneider, Box 428, Anthony,
NM 88021
Surface Estate: BLM

RAINBOW MINE ★3 **Calcite**

Preece Enterprises
12915 Highway 185, Las Cruces, NM 88005
(505) 621-4915

Type of Operation: Surface Mine
Status: Active Mining
Location: Sec 23, 25, 26 T21S R1W
USGS Quad: Leasburg
Mineral Estate: Federal

Eddy County

NEW MEXICO SALT & MINERALS MINE/MILL ★1 **Salt**

New Mexico Salt & Minerals
PO Box 2262, Carlsbad, NM 88220
(505) 745-3658

Type of Operation: Other
Status: Active Mining
MSHA Number: 2901785
Location:
USGS Quad:
Mineral Estate: Mississippi Chemical; PO Box 101,
Carlsbad, NM 88220
Surface Estate: Same

SUN WEST SALT ★2 **Salt**

Loving Salt Ltd., Co.
PO Box 548, 414 N. Eight St., Loving, NM 88256
(505) 745-3696

Type of Operation: Surface Mine
Status: Active Mining
MSHA Number: 2902131
Location: Sec 20 T24S R29E
USGS Quad: Malaga
Mineral Estate: State Land; Red Bluff Water Power

Control Dist.; 111 West Second Street, Pecos, TX 79772
Surface Estate: Bureau of Reclamation; 700 E. San Antonio St., RMB318, El Paso, TX 79901

UNITED SALT CORP. MILL ★3
Salt

United Salt Corporation
PO Box SS, Carlsbad, NM 88220
(505) 885-2105
Type of Operation: Other
Status: Active Mining
MSHA Number: 2901043
Location: Sec 1 T22S R29E
USGS Quad: Tower Hill South
Mineral Estate: Private Land

UNITED SALT CORP. MINE ★4
Salt

United Salt Corporation
PO Box SS, Carlsbad, NM 88220
(505) 885-2105
Type of Operation: Surface Mine
Status: Active Mining
MSHA Number: 2901042
Location: Sec 17 T23S R29E
USGS Quad: Loving
Mineral Estate: Private Land

Grant County

BANKS MINE (LOST NEW SUMMIT MINE #1)
Silica/Flux ★1

Micrex Development Corp.
9176 N 103 Place, Scottsdale, AZ 85258
(612) 314-3708
Type of Operation: Adit (horizontal shaft)
Status: Active Mining
MSHA Number: 2901637
Location: Sec 26, 35 T16S R21W
USGS Quad: Steeple Rock
Mineral Estate: National Bank Mining Corp., PO Box 920, Duncan, AZ 85534
Surface Estate: BLM

CENTER MINE ★2
Silica / Flux

Royal Minerals Inc.
PO Box 920, Duncan, AZ 85534
(602) 359 2835
Type of Operation: Underground Mine
Status: Under Development
MSHA Number: 2900752
Location: Sec 1 T17S R21W
USGS Quad: Steeple Rock
Mineral Estate: Royal Minerals Inc., PO Box 920, Duncan, AZ 85534

KB MINE ★3
Silica / Flux/Other

Southwest Silica Flux Co., Inc.
PO Box 36, Hanover, NM 88041
(505) 538-9084
Type of Operation: Surface Mine

Status: Active Mining
MSHA Number: 2900018
Location: Sec 17 T17S R12W
USGS Quad: Allie Canyon
Mineral Estate: Federal; Southwest Exploration, Inc.
PO Box 3026, Silver City, NM 88062
Surface Estate: USFS - Gila Nat'l Forest; 3005 E Camino del Bosque, Silver City, NM 88061

KM MINE ★4
Silica / Flux

Southwest Silica Flux Co., Inc.
PO Box 36, Hanover, NM 88041
(505) 538-9084
Type of Operation: Surface Mine
Status: Active Mining
MSHA Number: 2902134
Location: Sec 14 T28S R16W
USGS Quad: Hachita Peak
Mineral Estate: Federal; BLM, Las Cruces Dist. Office; 1800 Marquess, Las Cruces, NM 88005
Surface Estate: Same

Hidalgo County

LORDSBURG DIST./NORTH ATWOOD PORTAL
Silica/ Flux ★1

Lordsburg Mining Corp.
PO Box 1670, T or C, NM 87901
(505) 743-5215
Type of Operation: Other
Status: Active Mining
MSHA Number: 2902059
Location: Sec 12 T23S R19W
USGS Quad: Gary
Mineral Estate: Lordsburg Mining Corp.
PO Box 1670, T or C, NM 87901
Surface Estate: Various Private and BLM

McKinley County

PUEBLO ALTO MINE ★1
Humate

Reid Enterprises, LLC
PO Box 15159, Rio Rancho, NM 87174-0159
(505) 771-1810
Type of Operation: Surface Mine
Status: Active Mining
Location: NW Sec 15 T20N R7W
USGS Quad: Star Lake
Mineral Estate: Private Land

STAR LAKE MINE ★2
Humate

Reid Enterprises, LLC
PO Box 15159, Rio Rancho, NM 87174-0159
(505) 771-1810
Type of Operation: Surface Mine
Status: Active Mining
Location: NW Sec 10 T19N R6W
USGS Quad: Star Lake
Mineral Estate: Federal Land

U-MATE MINE ★3
Humate
 U-Mate International
 PO Box 4131, Scottsdale, AZ 85261
 (602) 948-9273
 Type of Operation: Surface Mine
 Status: Active Mining
 Location: NE/4 Sec 10 T15N R19W
 USGS Quad: Mesa de los Toros
 Mineral Estate: Private Land; Gamarco Associates Ltd.; 300 West Hill Ave., Gallup, NM 87315

Otero County

WIND MOUNTAIN MINE ★1
Other
 Addwest Minerals, Inc.
 5460 Ward Road, Ste. 202, Arvada, CO 80002
 (303) 424-5134
 Type of Operation: Underground Mine
 Status: Under Development
 MSHA Number: 2902138
 Location: Ctr NW/4 Sec 28 T26S R14E
 USGS Quad: Cornudas Mountain
 Mineral Estate: Federal; Addwest Minerals, Inc.
 5460 Ward Road, Ste 370, Arvada, CO 80002
 Surface Estate: Same

Rio Arriba County

ROCKY MOUNTAIN MINE ★1
Pumice
 CR Minerals Company, Llc
 PO Box 4305, Santa Fe, NM 87502
 (505) 471-9132
 Type of Operation: Surface Mine
 Status: Active Mining
 MSHA Number: 2900189
 Location: Sec 33 T21N R7E
 USGS Quad: Nacimiento Peak
 Mineral Estate: Private Land

VELARDE MILL (FIM MICA MILL) ★2
Mica
 Oglebay Norton Specialty Minerals
 PO Box 130, Velarde, NM 87582
 (505) 852-2727
 Type of Operation: Mill
 Status: Active Mining
 MSHA Number: 2900751
 Location: Sec 17 T22N R9E
 USGS Quad: Lyden
 Mineral Estate: Private Land

Sandoval County

CENTEX BERNALILLO PLANT ★1
Gypsum
 Centex American Gypsum
 PO Box 90820, Albuquerque, NM 87199-0820
 Type of Operation: Mill
 Status: Active Mining
 MSHA Number: 2900181

USGS Quad: Bernalillo
 Mineral Estate: Indian Land

EAGLE MESA MINE ★2
Humate
 Rammsco, Inc.
 1203 Turncreek Lane, Houston, TX 77450
 Type of Operation: Surface Mine
 Status: Active Mining
 Location: Sec 8,9 T19N R4W
 USGS Quad: Ojo Encino Mesa

EL CAJETE MINE ★3
Pumice
 Copar Pumice Co.
 PO Box 38, Espanola, NM 87532
 (505) 753-2145
 Type of Operation: Surface Mine
 Status: Active Mining
 Location: NW/SW Sec 5 T18N R4E
 USGS Quad: Redondo Peak
 Mineral Estate: Federal

MESA VERDE RESOURCES MILL ★4
Humate
 Reid Enterprises, LLC
 PO Box 15159, Rio Rancho, NM 87174-0159
 (505) 771-1810
 Type of Operation: Mill
 Status: Active Mining
 MSHA Number: 2902118
 USGS Quad: Sandoval
 Mineral Estate: Federal

SAN YSIDRO PLANT ★5
Pumice
 Copar Pumice Co.
 PO Box 38, Espanola, NM 87532
 (505) 753-2145
 Type of Operation: Mill
 Status: Active Mining
 MSHA Number: 2902047
 Location: NW/4 SW Sec 12 T15N R1E
 USGS Quad: San Ysidro
 Mineral Estate: Private Land; R. Cook, D. Cantrup, & K. Armstrong; PO Box 38, Espanola, NM 87532
 Surface Estate: USFS

U. S. FOREST SERVICE MINE ★6
Pumice
 Utility Block Co., Inc.
 PO Box 6036, Albuquerque, NM 87197
 (505) 344-2368
 Type of Operation: Surface Mine
 Status: Active Mining
 MSHA Number: 2900196
 Location: Sec 3 T17N R3E
 USGS Quad: Bear Springs Peak
 Mineral Estate: Federal; USFS
 Surface Estate: USFS

WHITE MESA MINE ★7
Gypsum
 Centex American Gypsum
 PO Box 90820, Albuquerque, NM 87199
 Type of Operation: Surface Mine
 Status: Active Mining
 MSHA Number: 2900181
 Location: Sec 14 T15N R1E
 USGS Quad: San Ysidro
 Mineral Estate: Indian Land
 Surface Estate: Centex American Gypsum; PO Box 90820, Albuquerque, NM 87199

Santa Fe County

CR MINERALS MILL ★1
Pumice
 CR Minerals Company, Llc
 PO Box 4305, Santa Fe, NM 87502
 (505) 471-9132
 Type of Operation: Mill
 Status: Active Mining
 MSHA Number: 2900182
 Location: Sec 2 T16N R9E
 USGS Quad: Santa Fe
 Mineral Estate: Private Land

CREGO BLOCK MILL ★2
Scoria
 CSR/Hydroconduit Corp. D/B/A Crego Block Co.
 6026 2nd St. NW, Albuquerque, NM 87197
 (505) 345-4451
 Type of Operation: Mill
 Status: Active Mining
 MSHA Number: 2900186
 Location: Sec 18 T16N R8E
 USGS Quad: Montoso Peak
 Mineral Estate: State Land; State of New Mexico
 Surface Estate: Hydro Conduit Corp D/B/A Crego Block; 6026 2nd St. NW, Albuquerque, NM 87197

ESPANOLA PLANT ★3
Pumice
 Copar Pumice Co.
 PO Box 38, Espanola, NM 87532
 (505) 753-2145
 Type of Operation: Mill
 Status: Active Mining
 MSHA Number: 2901129
 Location: NE/4 Sec 35 T20N R8E
 USGS Quad: Espanola
 Mineral Estate: Private Land; Copar Pumice Co.; PO Box 38, Espanola, NM 87532-
 Surface Estate: Dak; PO Box 38, Espanola, NM 87532

GUAJE CANYON MINE ★4
Pumice
 Copar Pumice Co.
 PO Box 38, Espanola, NM 87532
 (505) 753-2145
 Type of Operation: Surface Mine
 Status: Active Mining
 MSHA Number: 2900185

Location: Sec 31 T20N R7E
 USGS Quad: Puye, NM
 Mineral Estate: Federal; USFS, Espanola, NM
 Surface Estate: USFS

SILVER SILICA ★5
Other
 Max Chavez
 120 Oro Quay Rd., Sandia Park, NM 87047
 (505) 286-0027
 Type of Operation: Surface Mine
 Status: Active Mining
 MSHA Number: 2901161
 Location: SE/4 Sec 23 T12N R7E
 USGS Quad: Golden
 Mineral Estate: Federal; BLM; 435 Montano Rd NE, Albuquerque, NM
 Surface Estate: Same

Sierra County

ZEOLITE MINE (STONE HOUSE) ★1
Zeolites
 St. Cloud Mining Co.
 PO Box 1670, T or C, NM 87901
 (505) 743-5215
 Type of Operation: Surface Mine
 Status: Active Mining
 MSHA Number: 2902061
 Location: SE1/4 Sec 3 T12S R8W
 USGS Quad: Winston
 Mineral Estate: Private Land; Dr. Kenneth Eng; PO Box R, Casa Grande, AZ 85220
 Surface Estate: Same

Socorro County

SOCORRO PERLITE MINE/MILL ★1
Perlite
 Dicaperl Minerals Corp.
 PO Box 1436, Socorro, NM 87801
 (505) 835-2892
 Type of Operation: Surface Mine/Mill
 Status: Active Mining
 MSHA Number: 2901433
 Location: Sec21,22,27,28 T3S R1W
 USGS Quad: Socorro
 Mineral Estate: Grefco Inc., 3435 Lomita Blvd., Torrance, CA 90505
 Surface Estate: Same

Taos County

EL GRANDE MINE/MILL ★1
Perlite
 Dicaperl Minerals Corp.
 PO Box 308, Antonito, CO 81120
 (719) 376-5475
 Type of Operation: Other
 Status: Active Mining
 MSHA Number: 2900250
 Location: Sec 15 T29N R9E
 USGS Quad: Questa

Mineral Estate: not reported

NO AGUA MINE/MILL

★2

Perlite

Harborlite Corp.
PO Box 338, Antonito, CO 81120
(719) 376-5484

Type of Operation: Other

Status: Active Mining

MSHA Number: 2900248

Location: Sec 14 T29N R9E

USGS Quad: Questa

Mineral Estate: not reported

U. S. HILL MINE (FIM MICA MINE)

★3

Mica

Oglebay Norton Specialty Minerals
PO Box 130, Velarde, NM 87582
(505) 852-2727

Type of Operation: Surface Mine

Status: Active Mining

MSHA Number: 2900608

Location: Sec 24 T23N R12E

USGS Quad: Taos

Mineral Estate: Private Land

Valencia County

NEW MEXICO TRAVERTINE PLANT

★1

Dimension & Flagstone

New Mexico Travertine

Box 439, Belen, NM 87002

(505) 864-6300

Type of Operation: Mill

Status: Active Mining

Location: Sec 12 T5N R1E

USGS Quad: Belen

Mineral Estate: Federal; Private Land

Metals

Catron County

HIAWATHA AND LITTLE JIM CLAIMS ■1 **Tin**

Volcanic Stone Company
4601 Sunny Circle SW, Albuquerque, NM 87105
(505) 877-6832
Type of Operation: Surface Mine
Status: Under Development
Location: SW/NW Sec 29 T9S R10W
USGS Quad: Taylor Peak
Mineral Estate: Federal; not provided

Cibola County

ANP NO. 2 MINE ■1 **Limestone**

Acid Neutralizing Products, Inc.
3301 Coors NW, R-289, Albuquerque, NM 87120
(505) 899-3302
Type of Operation: Surface Mine
Status: Active Mining
Location: S/2 Sec 10 T7N R4W
USGS Quad: Cerro Verde
Mineral Estate: Federal; New Mexico and Arizona
Land Co.; 333 N 44th St. #420, Phoenix, AZ 87120
Surface Estate: Bureau of Land Management; 435
Montano Rd. NW, Albuquerque, NM 87107

Grant County

BANKS MINE (LOST NEW SUMMIT MINE #1) **Gold** ■1

Micrex Development Corp.
9176 N 103 Place, Scottsdale, AZ 85258
(612) 314-3708
Type of Operation: Adit (Horizontal Shaft)
Status: Active Mining
MSHA Number: 2901637
Location: Sec 26, 35 T16S R21W
USGS Quad: Steeple Rock
Mineral Estate: National Bank Mining Corp., PO Box
920, Duncan, AZ 85534
Surface Estate: BLM

BOSTON HILL ■2 **Metals**

Town Of Silver City
P. O. Box 13880, Silver City, NM 88062
Type of Operation: Not given
Status: Standby/Temporary Suspension
USGS Quad: Silver City
Mineral Estate: Not given

CENTER MINE ■3 **Gold/Silver**

Royal Minerals Inc.

PO Box 920, Duncan, AZ 85534
(602) 359 2835
Type of Operation: Underground Mine
Status: Under Development
MSHA Number: 2900752
Location: Sec 1 T17S R21W
USGS Quad: Steeple Rock
Mineral Estate: Royal Minerals Inc., PO Box 920,
Duncan, AZ 85534

CHINO MINE AND MILL (SANTA RITA OPEN PIT AND IVANHOE CONCENTRATOR) ■4 **Molybdenum/Copper/Silver/Gold**

Chino Mines Company/Environmental Dept.
PO Box 7, Hurley, NM 88043
(505) 537-4100
Type of Operation: Surface Mine and Mill
Status: Active Mining
MSHA Number: 2900708 and 2901882
Location: Sec 26,27,32-35 T17S R12W
USGS Quad: Santa Rita
Mineral Estate: Private Land; Chino Mines Co.; PO
Box 7, Hurley, NM 88043
Surface Estate: Same

CONTINENTAL OPEN PIT MINE/MILL ■5 **Copper/Molybdenum/Gold/Silver**

Cobre Mining Co., Inc.
303 Fierro Road, Hanover, NM 88042
(505) 537-3391
Type of Operation: Other
Status: Standby/Temporary Suspension
MSHA Number: 2900731 and 2900725
Location: Sec 3, 4, 9 T17S R12W
USGS Quad: Santa Rita
Mineral Estate: Private Land; Cobre Mining Co., Inc.;
PO Box 424 (303 Fierro Road), Hanover, NM 88041
Surface Estate: Same

MALONE PROPERTY ■6 **Precious Metals**

Louis Osmer
P. O. Box 587, Tyrone, NM 88065
(505) 538-2195
Type of Operation: Shaft (Vertical)
Status: Standby/Temporary Suspension
Location: NW/4 Sec 29 T19S R16W
USGS Quad: Eagle Eye Peak
Mineral Estate: Not given

MOUNT ROYAL MINE/MILL ■7 **Gold/Silver**

Micrex Development Corporation
156 Laurier Drive, Edmonton, Alberta, Canada
(403) 484-2512
Type of Operation: Other
Status: Under Development
Location: NW/SE Sec 23 T17S R21W
USGS Quad: Steeple Rock

Mineral Estate: Private Land; Micrex Development Corp.; 156 Laurier Drive, Edmonton, Alberta, Canada
Surface Estate: Same

SUMMIT MINE ■8
Gold/Silver

St. Cloud Mining Co.
PO Box 1670, T or C, NM 87901
(505) 743-5215
Type of Operation: Adit (Horiz. Shaft)
Status: Standby/Temporary Suspension
Location: Sec 35 T17S R21W
USGS Quad: Steeple Rock
Mineral Estate: Federal; Biron Bay Resources
Surface Estate: Same

TYRONE MINE/MILL ■9
Copper

Phelps Dodge Tyrone, Inc.
PO Drawer 571, Tyrone, NM 88065
(505) 538-5331
Type of Operation: Surface Mine
Status: Active Mining
MSHA Number: 2900159
Location: Sec 3-5,8-26,28,29,32,33 T19S R15W
USGS Quad: Tyrone
Mineral Estate: Private Land; Phelps Dodge Mining Co.; PO Drawer B, Tyrone, NM 88065
Surface Estate: Same

Hidalgo County

LORDSBURG DIST./NORTH ATWOOD PORTAL
Silica/ Flux ■1

Lordsburg Mining Corp.
PO Box 1670, T or C, NM 87901
(505) 743-5215
Type of Operation: Other
Status: Active Mining
MSHA Number: 2902059
Location: Sec 12 T23S R19W
USGS Quad: Gary
Mineral Estate: Lordsburg Mining Corp.
PO Box 1670, T or C, NM 87901
Surface Estate: Various Private and BLM

VOLCANO MINE ■2
Other

Dane Mining & Exploration Ltd.
PO Box 2129, Road Forks, NM 88045
(505) 542-8416
Type of Operation: Surface Mine
Status: Standby/Temporary Suspension
MSHA Number: 2901878
Location: Sec 17 T23S R21W
USGS Quad: Doubtful Canyon
Mineral Estate: Private Land; Judy Dane; PO Box 2129, Road Forks, NM 88045
Surface Estate: Same

Lincoln County

CAPITAN IRON MINE ■1
Iron

El Capitan Ltd.
P. O. Box 1319, Capitan, NM 88316
(505) 354-7201
Type of Operation: Mill
Status: Active Mining
Location: Sec 10 T8S R14E
USGS Quad: Jacob Spring
Mineral Estate: Private Land; Don Rodolph and Norbert Rother; 123 56th Street, Clinton, OK 73601
Surface Estate: Don Rodolph and Norbert Rother; 124 56th Street, Clinton, OK 73601

Luna County

ASARCO DEMING MILL ■1
Zinc/Copper

Asarco, Inc.
P. O. Box 5747, Tucson, AZ 85703
(520) 798-7745
Type of Operation: Other
Status: Under Development
Location: Sec 20 T23S R9W
USGS Quad: Deming West
Mineral Estate: Not given

DEMING MINERALS JIGGING PLANT ■1
Manganese

American Minerals, Inc.
PO Box 389, Deming, NM 88031
(505) 546-7415
Type of Operation: Mill
Status: Active Mining
MSHA Number: 2901582
Location: Sec 25 T23S R9W
USGS Quad: Deming East
Mineral Estate: Private Land; American Minerals, Inc.; 3666 Doniphan Dr. El Paso, TX 79922

Sierra County

BURBANK CANYON ■1
Precious Metals

Titan Mining/The Beenah Group
P. O. Box 2085, Thousand Oaks, CA 91358-2085
(805) 375-3759
Type of Operation: Other
Status: Under Development
MSHA Number: 2902077
Location: Sec 4 T16S R4W
USGS Quad: Caballo
Mineral Estate: Federal; BLM; 1800 Marquess St., Las Cruces, NM 88005
Surface Estate: Same

Taos County

QUESTA MINE/MILL ■1
Molybdenum

Molycorp, Inc. Questa Div.
PO Box 469, Questa, NM 87556
(505) 586-0212
Type of Operation: Other
Status: Active Mining
MSHA Number: 2901267
Location: Sec 36 T28N R14E

USGS Quad: Questa
Mineral Estate: Private Land; Molycorp, Inc.; PO Box
469, Questa, NM 8755
Surface Estate: Same

Potash

Eddy County

EDDY POTASH MINE/MILL ■1 **Potash**

Eddy Potash, Inc.
3021 Potash Mines Rd., Carlsbad, NM
88220
(505) 887-2844
Type of Operation: Other
Status: Active Mining
MSHA Number: 2900173
Location: NW/SW Sec 17 T20S R30E
USGS Quad: Tower Hill North
Mineral Estate: Private Land; Eddy Potash, Inc; 3071
Potash Mines Rd. (P.O. Box 31), Carlsbad, NM 88220
Surface Estate: Same

IMC KALIUM MINE/MILL ■2 **Potash**

IMC Kalium Carlsbad Potash Co.
1361 Potash Mines Rd., Carlsbad, NM 88220
(505) 887-2871
Type of Operation: Other
Status: Active Mining
MSHA Number: 2900802
Location: NW/NE Sec 1 T22S R29E
USGS Quad: Tower Hill South
Mineral Estate: State Land

MISSISSIPPI POTASH - EAST MINE/MILL ■3 **Potash**

Mississippi Potash, Inc.
PO Box 101, Carlsbad, NM 88220
(505) 887-5591
Type of Operation: Other
Status: Active Mining
MSHA Number: 2900170
Location: SE Sec 4 T21S R31E
USGS Quad: Williams Sink
Mineral Estate: Federal; State and Federal
Government
Surface Estate: Same

MISSISSIPPI POTASH MILL ■4 **Potash**

Mississippi Potash, Inc.
PO Box 101, Carlsbad, NM 88220
(505) 234-3600
Type of Operation: Mill
Status: Active Mining
MSHA Number: 2900175
Location: NE/SW Sec 12 T21S R29E
USGS Quad: Tower Hill South
Mineral Estate: Federal; Mississippi Chemical Corp;
PO Box 101, Carlsbad, NM 88220
Surface Estate: Same

MISSISSIPPI POTASH WEST ■5 **Potash**

Mississippi Potash, Inc.
PO Box 101, Carlsbad, NM 88220
(505) 234-3600
Type of Operation: Underground Mine
Status: Active Mining
MSHA Number: 2900175
Location: NE/SW Sec 12 T21S R29E
USGS Quad: Tower Hill South
Mineral Estate: Federal; Mississippi Chemical Corp;
PO Box 101, Carlsbad, NM 88220

NASH DRAW MINE, SAUNDERS MILL ■6 **Potash**

Western Ag-Minerals Company
PO Box 71, Carlsbad, NM 88221-0071
(505) 885-3175
Type of Operation: Other
Status: Active Mining
MSHA Number: 2900166
Location: Sec 33 T22S R30E (Mine); Sec 35 T20S
R30E (Mill)
USGS Quad: Remuda Basin Mine; Laguna Gatuna
Mill
Mineral Estate: Federal; Federal and State of NM
Surface Estate: Western Ag-Minerals Company, PO
Box 71, Carlsbad, NM 88221-0071

Smelter, Converters & Refineries

Grant County

CHINO HURLEY SMELTER □1
Copper/Gold/Silver/Sulfuric Acid
 Chino Mines Company/Environmental Dept.
 PO Box 7, Hurley, NM 88043
 (505) 537-4100
 Type of Operation: Smelter
 Status: Active Mining
 Location: Sec 31 T18S R12W
 USGS Quad: Silver City
 Mineral Estate: Private Land; Chino Mines Company,
 PO Box 7, Hurley, NM 88043
 Surface Estate: Same

Hidalgo County

HIDALGO SMELTER □1
Copper/Silver/Gold/Sulfuric Acid
 Phelps Dodge Mining Co.
 PO Drawer B, Tyrone, NM 88065
 (505) 436-2211
 Type of Operation: Smelter
 Status: Active Mining
 MSHA Number: 2902070
 Location: Sec 22 T29S R17W
 USGS Quad: Playas Lake South
 Mineral Estate: Private Land; Phelps Dodge Corp.,
 2600 North Central Ave., Phoenix, AZ 85004-3015

Uranium Mining & Milling

Cibola County

MOUNT TAYLOR MINE ◆1
Uranium
 Rio Grande Resources Corp.
 PO Box 1150, Grants, NM 87020
 (505) 287-7971
 Type of Operation: Underground Mine
 Status: Standby/Temporary Suspension
 MSHA Number: 2901375
 Location: E/2 Sec 24 T13N R8W
 USGS Quad: San Mateo
 Mineral Estate: Private Land; Chevron

USGS Quad: Church Rock
 Mineral Estate: Private Land; HRI, Inc.; 12377 Merit
 Dr., Dallas, TX 75251
 Surface Estate: Same

CROWNPOINT ISL MINE ◆3
Uranium
 Hydro Resources, Inc.
 PO Box 777, Crownpoint, NM 87313
 (505) 786-5845
 Type of Operation: Other
 Status: Under Development
 Location: SE/4 Sec 24 T17N R13W
 USGS Quad: Crownpoint
 Mineral Estate: Private Land; HRI, Inc.; 12750 Merit
 Dr.; Ste 1210 LB 12, Dallas, TX 75251
 Surface Estate: Same

McKinley County

AMBROSIA LAKE MILL ◆1
Uranium
 Quivira Mining Co.
 PO Box 218, Grants, NM 87020
 (505) 287-8851
 Type of Operation: Mill
 Status: Active Mining
 MSHA Number: 2900776
 Location: All Sec 31 T14N R9W
 USGS Quad: Ambrosia Lake
 Mineral Estate: Private Land; Bank of Commerce; PO
 Box 17089, Ft. Worth, TX 76102
 Surface Estate: Quivira Mining Company; PO Box
 218, Grants, NM 87020

SECTION 19 MINE ◆4
Uranium
 Quivira Mining Co.
 PO Box 218, Grants, NM 87020
 (505) 287-8851
 Type of Operation: Shaft (Vertical)
 Status: Active Mining
 MSHA Number: 2900541
 Location: SE/NW Sec 19 T14N R9W
 USGS Quad: Ambrosia Lake
 Mineral Estate: Private Land; Quivira Mining Co.; PO
 Box 218, Grants, NM 87020
 Surface Estate: Same

CHURCHROCK ISL MINE ◆2
Uranium
 Hydro Resources, Inc.
 PO Box 777, Crownpoint, NM 87313
 (505) 786-5845
 Type of Operation: Other
 Status: Under Development
 Location: SE/4 Sec 8 T16N R16W

SECTION 22 MINE ◆5
Uranium
 Quivira Mining Co.
 PO Box 218, Grants, NM 87020
 (505) 287-8851
 Type of Operation: Shaft (Vertical)
 Status: Active Mining

MSHA Number: 2900541
Location: NE/NW Sec 22 T14N R10W
USGS Quad: Ambrosia Lake
Mineral Estate: Private Land; Quivira Mining Co.; PO
Box 218, Grants, NM 87020
Surface Estate: Same

SECTION 24 MINE ◆6
Uranium

Quivira Mining Co.
PO Box 218, Grants, NM 87020
(505) 287-8851
Type of Operation: Shaft (Vertical)
Status: Active Mining
MSHA Number: 2900541
Location: SW/SE Sec 24 T14N R10W
USGS Quad: Ambrosia Lake
Mineral Estate: Private Land; Hecla Mining Co.; 6500
Mineral Dr.; Box C-8000, Coeur D' Alene, ID 83814-
1931
Surface Estate: Roundy Ranch; PO Box 38,
Bluewater, NM 87005

SECTION 30 MINE ◆7
Uranium

Quivira Mining Co.
PO Box 218, Grants, NM 87020
(505) 287-8851
Type of Operation: Shaft (Vertical)
Status: Active Mining
MSHA Number: 2900541
Location: NE/SE Sec 30 T14N R9W
USGS Quad: Ambrosia Lake
Mineral Estate: Private Land; Hecla Mining Co.; 6500
Mineral Dr., Box C-8000, Coeur D' Alene, ID 83814-
1931
Surface Estate: Quivira Mining Company; PO Box
218, Grants, NM 87020

SECTION 30W MINE ◆8
Uranium

Quivira Mining Co.
PO Box 218, Grants, NM 87020
(505) 287-8851
Type of Operation: Shaft (Vertical)
Status: Active Mining
MSHA Number: 2900541
Location: NW/SE Sec 30 T14N R9W
USGS Quad: Ambrosia Lake
Mineral Estate: Private Land; Hecla Mining Co.; 6500
Mineral Dr.Box C-8000, Coeur D'Alene, ID 83814-
1931
Surface Estate: Quivira Mining Company; PO Box
218, Grants, NM 87020

SECTION 35 MINE ◆9
Uranium

Quivira Mining Co.
PO Box 218, Grants, NM 87020
(505) 287-8851
Type of Operation: Shaft (Vertical)
Status: Active Mining
MSHA Number: 2900541
Location: NW/SE Sec 35 T14N R9W
USGS Quad: Ambrosia Lake
Mineral Estate: Private Land; Quivira Mining Co. PO
Box 218, Grants, NM 87020
Surface Estate: Same

COMMODITY INDEX

<p>agate 8</p> <p>aggregate2, 5, 8-12, 16, 18</p> <p>asphalt 12</p> <p>base course 1-19</p> <p>brick 5, 21</p> <p>calcite 21</p> <p>caliche3, 4, 6, 8, 10, 11, 18</p> <p>clay 5, 21</p> <p>clay & shale 1</p> <p>coal20</p> <p>copper26, 27, 29</p> <p>crushed stone 1-19, 21</p> <p>dimension & flagstone 19, 25</p> <p>fill dirt 1, 4-8, 10-18</p> <p>gold26, 27, 29</p> <p>gravel1, 2, 5, 7, 9, 10, 12-14, 16-18</p> <p>gypsum 21, 23, 24</p> <p>humate22, 23</p> <p>iron 27</p> <p>limestone 1, 2, 7, 9, 26</p> <p>manganese27</p> <p>metals26</p> <p>mica 23, 25</p>	<p>molybdenum26, 27</p> <p>other1, 7-12, 14-16, 17, 22-24, 27</p> <p>perlite21, 24, 25</p> <p>potash 28</p> <p>precious metals26, 27</p> <p>pumice 21, 23, 24</p> <p>red dog (coal clinker) 4, 9</p> <p>rip rap (gabion rock)4, 7-9, 12,14, 15, 17, 18</p> <p>salt 21, 22</p> <p>sand 1,2,6-10, 12, 14, 15, 17, 19</p> <p>sand & gravel 1, 2, 4-19</p> <p>scoria..... 4-6, 11, 15, 18, 24</p> <p>shale5, 21</p> <p>silica/flux 22, 27</p> <p>silver 26, 27, 29</p> <p>sulfuric acid 29</p> <p>tin 26</p> <p>top soil 1, 7, 8, 10, 15, 16</p> <p>travertine19</p> <p>uranium 29, 30</p> <p>zeolites24</p> <p>zinc27</p>
--	--

Mines, Mills & Quarries Index

<p>1-MESA.....1</p> <p>2.....1</p> <p>3 HATS11-12</p> <p>A</p> <p>A. L. Grau Pit 3</p> <p>Abiquiu Sand and Gravel 11</p> <p>Allen Pit 13</p> <p>Ambrosia Lake Mill29</p> <p>Ancho Mine20</p> <p>Ancon Pit13</p> <p>Andrews Pit9</p> <p>Animas7</p> <p>ANP No. 2 Mine26</p> <p>Anthony Sand & Gravel4</p> <p>Arco Wet Pit12</p> <p>Armijo16</p> <p>Arp North Pit14</p> <p>Asarco Deming Mill27</p> <p>Aztec Aggregates12</p> <p>B</p> <p>B. T. U. Watrous Pit10</p> <p>Baca Pit – Waycor14</p> <p>Baker Egg Load8</p> <p>Banks Mine (Lost New Summit Mine #1) 22, 26</p> <p>Barker Dome Pit12</p> <p>Berino Sand Pit4</p> <p>Berryhill Pit – CEC9</p> <p>Black Bear Pit4</p> <p>Bonnell Pit8</p> <p>Boston Hill26</p> <p>Bruhn Gravel Pit10</p> <p>Burbank Canyon27</p> <p>C</p> <p>Cannon Sand & Gravel18</p> <p>Capitan Iron Mine27</p> <p>Center Mine22, 26</p> <p>Centex Albuquerque Plant21</p> <p>Centex Bernalillo Plant23</p> <p>Cerrito Pelado Mine15</p> <p>Certified Sand Co. (Bill Inman #1)4</p> <p>Chaparral Sand & Gravel Pit # 110</p> <p>Chaves County Pit29</p> <p>Chino Limestone Quarry7</p> <p>Chino Mine & Mill (Santa Rita Open Pit and Ivanhoe Concentrator)26</p> <p>Churchrock Isl Mine 29</p> <p>City of Roswell Pit1</p> <p>Cliffside Complex (Palmer Pit)12</p> <p>Constructors, Inc. Pit7</p> <p>Continental Open Pit Mine/Mill26</p> <p>Costilla Pit17</p> <p>Cotton City8</p>	<p>CR Minerals Mill24</p> <p>Crego Block Mill24</p> <p>Crownpoint Isl Mine29</p> <p>Crusher (DA Co.) - 22/23S/2e4</p> <p>Cuchillo Pit – BSG16</p> <p>D</p> <p>Davis Pit18</p> <p>Deming8</p> <p>Deming Agate Lode, NMMC 1658598</p> <p>Deming Minerals Jigging Plant27</p> <p>Donna Mountain5</p> <p>E</p> <p>Eagle Mesa Mine23</p> <p>Eagle Mine/Mill5</p> <p>Eaton Wet Pit 12</p> <p>Eddy Potash Mine/Mill28</p> <p>Edgewood Quarry 15</p> <p>El Cajete Mine 23</p> <p>El Grande Mine/Mill 24</p> <p>El Guique Pit 11</p> <p>Espanola Plant..... 23</p> <p>Eunice Pit 8</p> <p>F</p> <p>Farmington Sand & Gravel Pit12</p> <p>Fowler Brothers Mimbres Pit7</p> <p>Frank Smyer Pit9</p> <p>G</p> <p>Galisteo River Sand And Gravel ... 15</p> <p>Gonzales Sand And Gravel-Torres Pit . 17</p> <p>Grant County Screening Plant7</p> <p>Gravel Pit 2</p> <p>Grier Pit3</p> <p>Guaje Canyon Mine24</p> <p>H</p> <p>Hagerman Pit – CCRD2</p> <p>Hard Rock Pile9</p> <p>Hart Canyon Gravel12</p> <p>Hatch Pit5</p> <p>Hatch West Pit5</p> <p>Hattie Mine1</p> <p>Hawkins Pit7</p> <p>Hawthorne Pit8</p> <p>Hiawatha And Little Jim Claims26</p> <p>Hidalgo Smelter29</p> <p>Hill Pit – DACTD5</p> <p>I</p> <p>Imc Kalium Mine/Mill28</p> <p>Iyanbito Sand Pit9</p> <p>J</p> <p>J. R. Pit2</p> <p>Jaramillo Pit16</p> <p>Jean's Crusher - Ft. Sumner4</p> <p>Jim Stephens, Inc.9</p>
--	---

Jobe Vado Facility	5	North Lemitar Pit.....	16
Jornada Pit	5	Nunn Pit	11
K		O	
KB Mine	22	O' Hara Pit	6
Keystone #1 Mine/Mill	21	Ortega Pit – ATMC	10
Kinney Brick Mill	21	Osman Pit	6
Kirtland Pit	12	Osuna Pit	1
KM Mine	22	P	
L		Paul Blankenship's Gravel Pit	10
La Cienega Mine/Crusher	15	Pederal Quarry	18
La Luz Pit	10	Pena Blanca Pit – ULMI	14
La Plata Mine	20	Penasco Pit	17
Las Cruces Sun Plant	5	Perez Pit	6
Lea County Pit (Mobile # 3)	8	Picacho Peak Pit	6
Lee Ranch Mine	20	Placitas Pit	14
Leeder Pit	15	Pleasant Hill Pit	3
Little Apache Pit	10	Portable Crusher at Algodones	14
Little Black Mountain	5	Pueblo Alto Mine	22
Location #1802, Pena Blanca	14	Q	
Lordsburg Dist. /North Atwood Portal ..	22,27	Questa Mine/Mill	27–28
Los Lunas	18–19	R	
Los Lunas Aggregate Plant	19	R. W. Butt Pit	3
Lowdermilk	11	Rainbow Mine	21
Loyd's Pit	18	Ray Starbuck Caliche Pit	3
Lucero Quarry	19	Red Hill Mine (Portable Crusher No. 1) ..	11
M		Richardson Pit	11
Mac #1	14	Rocky Mountain Mine	23
Malone Property	26	Rosa Gravel Products Mine (SE, NE, Sec10)	13
Malpie Mountain	18	Rosa Gravel Products Mine (SW/4 sec10)	13
Martin Mesa Gravel Pit	12–13	Rowell Pit	13
Martinez Sand & Gravel Pit	5	S	
Maude Canyon	7	Sais Quarry	16
McKinley Mine (N&S)	20	Salem Pit	6
Melton Pit	13	Sam Sanders Pit	4
Mesa Verde Resources Mill	23	San Antone Quarry	9
Mesilla Dam Pit	6	San Juan Mine	20
Mesquite Pit	6	San Pedro Creek Sand & Gravel Mine ...	14
Midway	13	San Ysidro Plant	23
Mimbres	9	Sanistaven	17
Mimbres Pit	9	Santa Ana Pit/Rio Grande Aggregates ..	14
Mississippi Potash - East Mine/Mill ..	28	Santa Fe River Pit	15
Mississippi Potash – Mill	28	Santo Tomas Mine	6
Mississippi Potash – West	28	Section 19 Mine	29
Mosimann Pit	2	Section 22 Mine	29–30
Mount Royal Mine/Mill	26	Section 24 Mine	30
Mount Taylor Mine	29	Section 30 Mine	30
Muncrief Placer #1	6	Section 30w Mine	30
N		Section 35 Mine	30
Nash Draw Mine, Saunders Mill	28	Shakespeare Pit	1
Navajo Mine	20	Silva's Pit #1	17
New Mexico Salt & Minerals Mine/Mill....	21	Silva's Pit #2	17
New Mexico Travertine Plant	25	Silver Silica	24
No Agua Mine/Mill	25	Socorro Perlite Mine/Mill.....	24
Noffske Pit	3	South Pit	3
Nogal Pit	16		

Standfield Pit	3	U. S. Hill Mine (FIM Mica Mine)	25
Stanley Pierce	3	United Salt Corp. Mill	22
Star Lake Mine/Mesa Verde Resources	22	United Salt Corp. Mine	22
State Lands - I-25	15	United States Gypsum Mine/Mill	21
Steele Pit	4	Utility Block Co. Mill	21
Steve Bell Construction Co.	16		
Summit Mine	27	V Vado Quarry	7
Sun And Soil Pit	15	Vallejos Gravel Pit	1
Sun West Salt	21–22	Valley Tolar Pit # 1	11
Sunshine Pit	17	Velarde Mill (Fim Mica Mill)	23
SWPP Fort Seldon Quarry	6–7	Velarde Pit	11
		Volcano Mine	27
T Taos Pit	17		
Taos Pit II	17	W W. Airport Road Pit	16
Tecolote Pit	13–14	WaideSand & Gravel Crusher 8/9S/24E ..	2
Thoreau Pit – WMNM.....	2	Waide Sand & Gravel Pit- 1/9S/25E	2
Tijeras Plant And Quarry	1	Warren Pit	13
Tinaja Pit	2	Waterflow Pit	13
Tome Pit	19	White Mesa Mine	24
Tommy Blankenship Pit	10	Wilkins Pit	4
Torres Pit	18	Williamsburg Pit	16
Totavi Gravel Pit.....	15	Wind Mountain Mine	23
Twin Mountain Rock Quarry	18	WWC Crusher #1726	8
Tyrone Mine/Mill	27	WWC Crusher #2521	2
		WWC Crusher #593	10
U U-Mate Mine.....	23		
U. S. Forest Service Mine	24	Z Zanio Pit	18
		Zeolite Mine (Stone House)	24

Operator Index

<p>A A-1 Quality Redi-mix, Inc.16 Abiquiu Sand & Gravel11 Acid Neutralizing Products26 Addwest Minerals, Inc.23 Alamo Transit Mix Corp.10 Albuquerque Rock Products14 American Eagle Brick Co.5 American Eagle Mining21 American Minerals, Inc.27 Anthony Sand & Gravel4 Armstrong Construction Co.1, 8 Asarco, Inc.27</p> <p>B B.T.U. Block & Concrete, Inc.10 Bartoo Sand And Gravel, Inc.16 Batte Enterprises10 Belen Sand And Gravel, Inc.....19 Bill's Enterprises9 Blair-Turner Construction7 Bonnell Sand And Gravel, Inc.8 Bruhn Enterprises, Inc.10 Burn Construction Company6, 10</p> <p>C C & E Concrete, Inc.2, 9 Calmat Co Of New Mexico.....1, 15, 18 Cannon Sand & Gravel18 Centex American Gypsum.....21, 23, 24 Central Concrete Products15 Certified Sand Co., Inc.....4 Chaparral Sand & Gravel10 Chaves County Road Dept.....2 Chino Mines.....7, 26, 29 City Of Roswell.....1 Cobre Mining Co., Inc.26 Colfax County Road Dept.....2 Constructors, Inc.....7 Copar Pumice Co.....23, 24 Corn Construction Co.2, 11 CR Minerals Company, Llc.....23, 24 CSR/Hydro Conduit Corp.15, 24 Curry County Road Dept.3, 4</p> <p>D Dane Mining & Exploration27 Daniel S. Guillen, Inc.7 Del Norte Masonry Products4 Dicaperl Minerals Corp.24 Dona Ana County Transp.5, 6</p>	<p>E Eddy Potash, Inc.....28 El Capitan Ltd.27 Espanola Transit Mix Co.11</p> <p>F Farmington Sand And Gravel12 Fernandez Gravel17 Four Corners Materials, Inc.12, 13 Fowler Brothers, Inc.....7 Frank Smyer9 Frontier Sand & Gravel16</p> <p>G Galisteo River Sand And Gravel15 Gallup Sand And Gravel Co.9 Gandy Corp.8 Geolapidary Museum.....8 Gonzales Sand And Gravel17 Grant County Road.....7</p> <p>H Harborlite Corp.25 Hoffman Enterprises, Inc.....21 Howard's Sand & Gravel.....13 Hydro Resources, Inc.....29</p> <p>I IMC Kalium Carlsbad Potash28</p> <p>J J. R. Hale Contracting.....14 J. R. Trucking...2 J. W. Jones Construction Co.....1 Jim Stephens, Inc.....9 Jobe Concrete Products, Inc.5, 10</p> <p>K K. Barnett And Sons, Inc. ...3, 4, 5, 11, 16</p> <p>L LaFarge/4 Corners Division.....11, 12 Las Cruces Transit Mix, Inc.....6 Lordsburg Mining Co.22, 27 Louis Osmer26 Loving Salt Ltd., Co.....21 Loyd's Dirt And Gravel Co.18</p> <p>M Martinez Sand & Gravel5 Max Chavez.....24 McNutt Construction6 Micrex Development.....22, 26 Mississippi Potash, Inc.....28 Molycorp, Inc. Questa Div.27 Mountain West-Colorado.....11</p>
--	---

N	Navajo Coal Company – BHP	20	Schneider Welding	21	
	New Mexico Salt & Minerals	21	Sierra Transit Mix, Inc.	13	
	New Mexico Travertine	16, 19, 25	Silva's Excavation	17	
	Nielsons, Inc.	12	Smith And Aguirre Construction Co.	4	
	NM Brick Co., Inc.	1	Southwest Concrete & Paving	9	
O	Oglebay Norton Specialty	23, 25	Southwest Paving Products	6	
P	Paul Parker Construction	15	Southwest Silica Flux Co., Inc.	22	
	Peabody Natural Resources	20	Sparling Const. Co, Inc.	14	
	Perovich Properties DbA Taos	17, 18	St. Cloud Mining Co.	24, 27	
	Phelps Dodge Mining Co.	29	Sterling Production & Dev. Ltd	12	
	Phelps Dodge Tyrone, Inc.	27	Steve Bell Construction Co.	16	
	Pittsburg And Midway Coal	20	Sun And Soil, Inc.	15	
	Preece Enterprises	21	Sun Country Redi Mix	14	
Q	Quivira Mining Co.	29, 3	T	Titan Mining/The Beenah	27
R	Rammsco, Inc.	23		Tommy Blankenship Sand & Gravel	10
	R. D. Blankenship Dirt Work	10		Town Of Silver City	26
	R. L. Leeder Co.	15		Twin Mountain Rock Co.	18
	R. W. Butt	3	U	U-Mate International	23
	Ray's Sand And Gravel	1		Ulibarri Landscaping Material, Inc.	14
	Reid Enterprises, LLC	22, 23		United Salt Corporation	22
	Ribble Contracting, Inc.	7, 8, 9, 16		United States Gypsum Co.	21
	Rio Grande Materials	5		Utility Block Co., Inc.	21, 24
	Rio Grande Portland Cement	1	V	Valley Inc.	11
	Rio Grande Resources Corp.	1, 29		Vernon Hamilton Construction	9
	Rio Grande Rock Inc.	6		Versatile Construction Co.	4
	Robert Medina & Sons	17		Volcanic Stone Company	26
	Rocky Road	13	W	W. W. C., Inc.	2, 10
	Rosa Gravel Products	13		Waide Sand & Gravel	2
	Royal Minerals, Inc.	22, 26		Wallach Concrete, Inc.	8
	Ruidoso Paving Co. Inc. (W. W. C.)	8		Wallin Construction Co., Inc.	18
S	Sam Sanders Materials, Inc.	4		Ward Enterprises	7
	San Juan Coal Company	20		Waycor	14
	Santa Fe Mining Company	5, 6, 15		Western Ag-Minerals Company	28
				Western Mobile New Mexico, Inc./La	
				Farge Corporation	1, 2, 14, 15, 16, 19
				Western Rock Products, Inc.	18

APPENDIX A

New Mexico's Mineral Industry--An Overview

Compiled by the Mining and Minerals Division of the
New Mexico Energy, Minerals and Natural Resources Department

Data and statistics are compiled from information included in annual reports submitted to the department. Information from these reports is not compiled and available until late in the current year (2000) for the previous year (1999). Therefore, this report essentially represents a "snapshot" of state resources in December 1999, and is the most recent data available at the time of publication of this document.

Coal, copper and potash production are not only important to the state but also important to the country. New Mexico produces about 70 percent of all potash in the U.S. and consequently is the number one potash producer in the nation. The state ranks 12th in coal and 3rd in copper production in 1999.

Table 1 provides summary information on several attributes of mineral commodities produced in the state in 1999. Figures 1 through 4 are developed from Table 1 and show the importance of different mineral commodities to the state, and their relative importance to each other.

Because production in Table 1 is provided in different units (e.g. short tons, pounds) it is most useful to examine production value. Figure 1, showing production value, indicates that coal, copper and potash, in that order, are the top three in the state. These three commodities alone account for 80 percent of the total statewide production value of \$1.45 billion. Coal itself accounts for 44 percent of the production value.

Figure 2, providing employment by commodity, reflects a similar trend; 75 percent of workers employed in the mining industry work in coal, copper or potash. Copper, with 33 percent of the total employees, is New Mexico's largest mineral employer, followed by coal (26 percent) and potash (15 percent). Employment shown in Figure 2 and total payroll in Figure 3 reflect similar percentages.

Revenue generated on Figure 4 shows that coal overwhelms the others. Coal by itself generates 87 percent of the total revenue. Coal, in addition to copper and potash, generates 95 percent of the total.

Industrial minerals. Include perlite, pumice, gypsum, salt, mica, aggregates (crushed stone, sand and gravel), zeolite, calcite, both silica and chemical limestone flux, Portland cement, mineral dessicants, feldspar, clay, humate and semi-precious gemstones. The industrial minerals industry employed 731 workers in 1999, compared to 672 in 1998 and had a total payroll of \$17.8 million. The industry produced 3.7 million st of materials from mines (2 million st) and mills (1.7 million st) compared to 3.3 million st of materials in 1998. Production value was \$176.7 million.

Perlite. New Mexico led the nation in production of perlite; however, exact figures are withheld due to confidentiality. Active operations include: Dicaperl's El Grande mine/mill and Socorro Perlite mine/mill, in Taos and Socorro Counties, respectively; Harborlite's No Agua mine/mill in Taos County; and US Gypsum's mine/mill in Cibola County. 118 employees were reported for the perlite industry, up four employees from 1998 with a yearly payroll of over \$3.9 million, up from \$3.8 million in 1998. Perlite is used chiefly in construction, filters, and agricultural applications.

Pumice. New Mexico is fourth in the U.S. in pumice production. Six operations were registered in 1999 including 2 each in Santa Fe, Rio Arriba and Sandoval counties. Employment at all operations was about 50 employees. Pumice is used in building blocks and by the clothing industry.

Humate. Humate mines/mills in 1999 include: U-Mate Mine in Sandoval County; Mesa Verde Resources Mill supplied by the Star Lake and Pueblo Alto Mines in McKinley County; Dirtwork's Eagle Mesa Mine and Menefee Mining Corp. Mine/Mill. Employment at all operations was 10 direct employees and 1 contract.

Salt. Industry employment was 93 with a payroll over \$2.4 million. Production value was over \$10 million.

Stone and Aggregate. The aggregate and stone mining industry had 168 active mining operations in New Mexico during 1999, compared to 148 in 1998. Yearly industry payroll was almost \$17 million, compared to 18.7 million in 1998. Aggregate resources produced include sand, gravel, base course, caliche, crushed rock, rip-rap, scoria, fill dirt, and top soil. Total combined production was 13.4 million st compared to 12.3 million st in 1998. Production was valued at \$60.7 million compared to \$50.2 in 1998. Crushed stone and base course account for nearly half of all production value. The industry employed 816 direct and 163 contract employees for a total of 979, down from 1084 employees in 1998.

***Further Information:** The above information is extracted from the publication "New Mexico's Natural Resources", which contains a discussion of each of the state's leading mineral commodities, in addition to its other resources. Single copies may be obtained at no cost by contacting the editor, John Pfeil, at the Mining and Minerals Division, 1220 S. St. Francis Drive, Santa Fe, NM 87505; by phone at (505) 476-3407; or by e-mail at jpfeil@state.nm.us. It can also be viewed on the department's website at <http://www.emnrd.state.nm.us>. For additional information on mining and minerals in New Mexico go to the Mining and Minerals Division homepage at <http://www.emnrd.state.nm.us/mininng>; or to the New Mexico Bureau of Geology and Mineral Resources website at <http://geoinfo.nmt.edu>.*

Table 1. SUMMARY OF PRODUCTION, PRODUCTION VALUE, EMPLOYMENT, PAYROLL, REVENUE AND RANK INFORMATION FOR MINERAL COMMODITIES IN NEW MEXICO IN 1999.

Mineral	Production¹	Prod. Rank²	Prod. Value \$	Employment³	Payroll \$	Revenue Generated \$⁴
Coal	28,845,336	12	632,968,729	1,838	89,950,119	34,028,212
Copper	433,569,905	3	315,240,601	2,255	78,687,581	1,774,364
Gold	18,263	10	5,098,683	-	-	44,153
Industrial Minerals ⁵	3,703,430	-	176,750,102	731	17,789,951	1,053,615
Aggregates ⁶	13,404,230	-	60,677,102	979	16,859,966	971,811
Molybdenum	2,855,000	6	12,778,888	154	8,356,117	-
Potash	1,342,026	1	235,202,181	1,031	64,017,767	1,577,015
Silver	259,174	10	1,352,002	-	-	10,426
Sulfuric Acid	781,895	-	12,998,174	-	-	-
Uranium	248,752	-	-	33	2,047,000	56,447
TOTAL			1,453,066,462	7,021	277,708,501	39,516,043

¹ Production for coal, industrial minerals, aggregates, potash and sulfuric acid in short tons; copper, molybdenum, and uranium in pounds; gold and silver in troy ounces.

² Rank is based on quantity produced. Coal rank based on 1998 data. Source: U.S. Geological Survey, [HTTP://MINERALS.ER.USGS.GOV/MINERALS](http://minerals.er.usgs.gov/minerals); coal rank based on DOE's Energy Information Administration (EIA).

³ Category includes direct and contract employees; because gold, silver and sulfuric acid are primarily co-products of copper production employment numbers for these commodities are embedded in the copper number.

⁴ Revenue includes 50% state share of federal royalties and state royalties/rentals from state trust land mineral leases; and state severance, resources excise and, where applicable, energy conservation tax revenues.

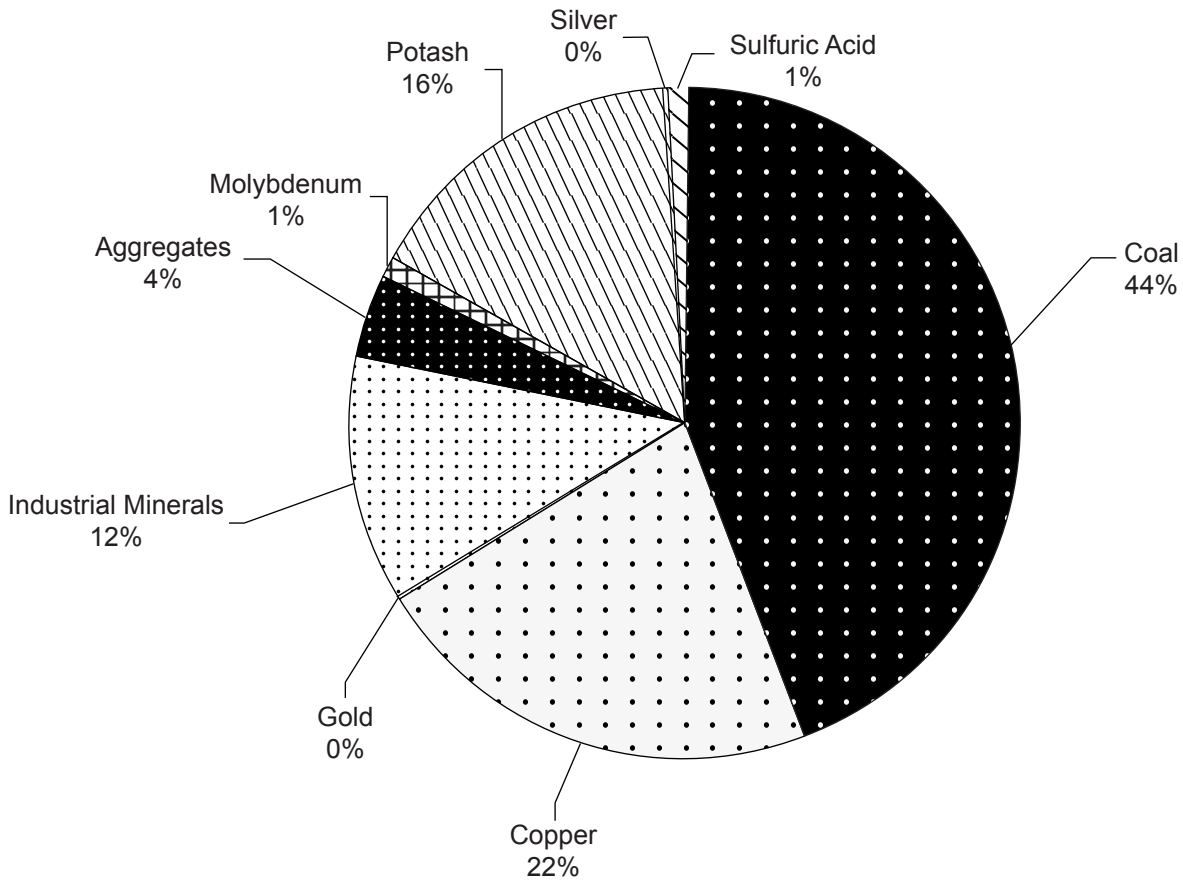
Data from NM Tax and Revenue Department and the State Land Office.

⁵ Category includes gypsum, perlite, salt, limestone, calcite, dimension stone, silica flux, clay, humate, scoria, pumice, mica and zeolites.

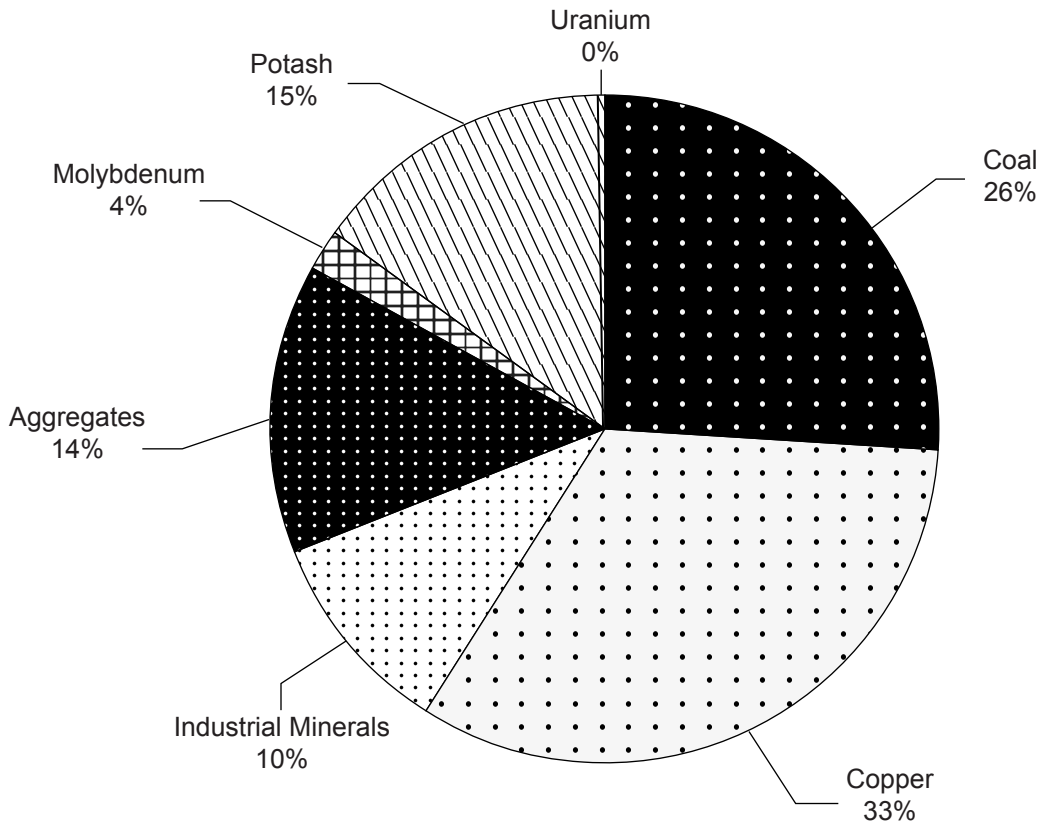
⁶ Category includes base course, caliche, clay and shale, crushed rock, dimension flagstone, fill dirt, gravel, limestone, red dog, rip rap, sand, scoria, topsoil, travertine and other.

All Data from the Energy, Minerals and Natural Resources Department, Mining and Minerals Div. (unless otherwise noted).

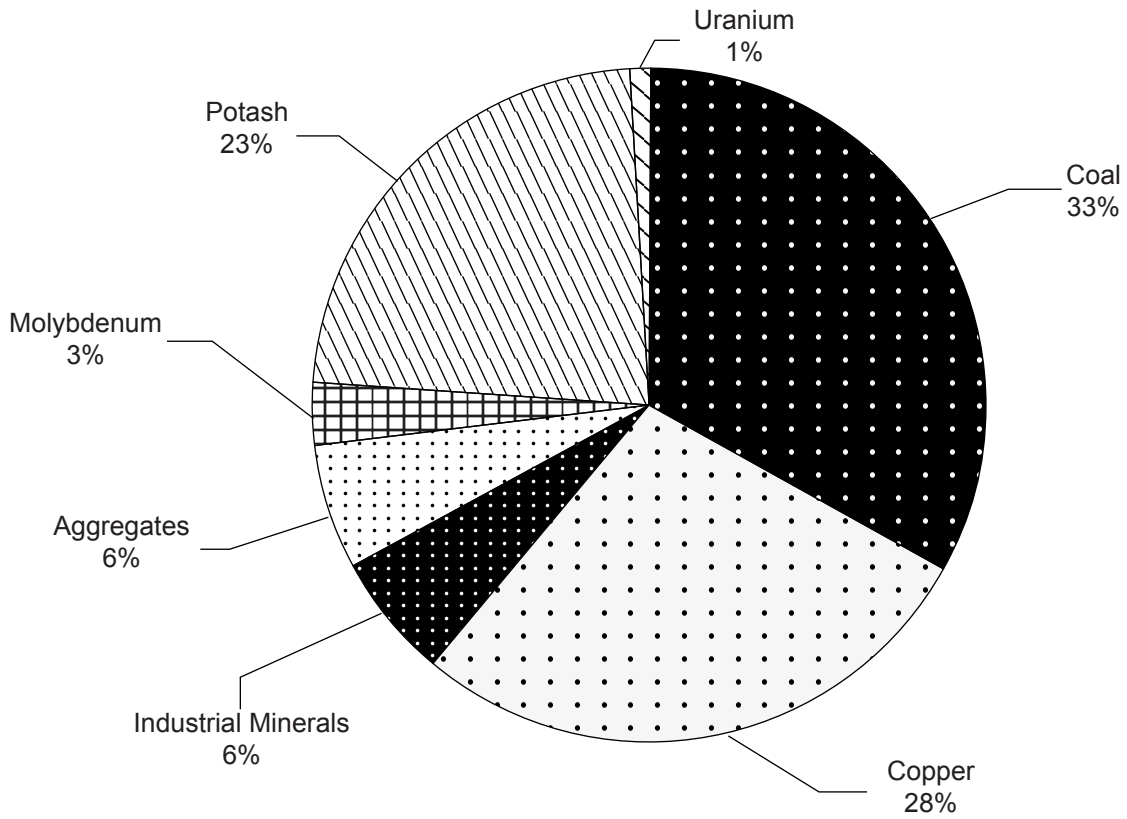
**Figure 1. Percent of Total Production Value, by Commodity
(Total Production Value = \$1.45 Billion)**



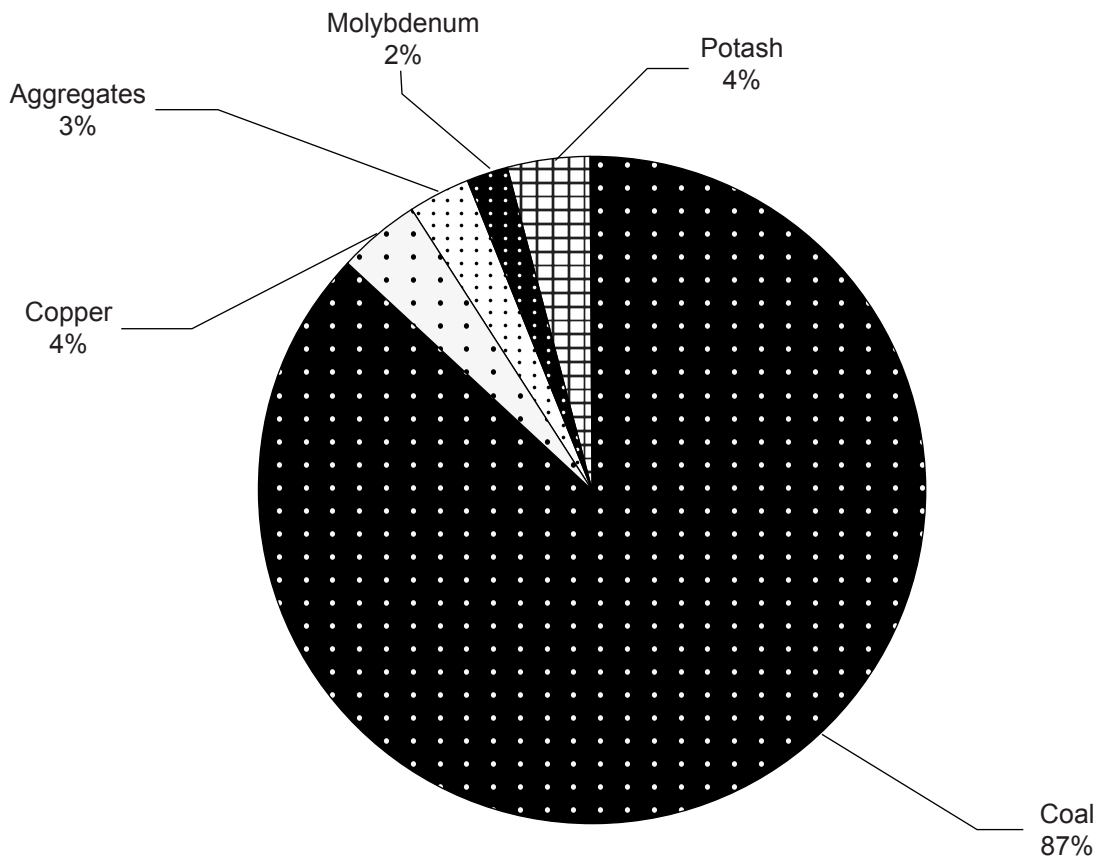
**Figure 2. Percent of Total Employment, by Commodity
(Total Employment = 7,021)**



**Figure 3. Percent of Total Payroll, by Commodity
(Total Payroll = \$278 Million)**



**Figure 4. Percent of Total Revenue Generated by, Commodity
(Total Revenue = \$39.5 Million)**



APPENDIX B

Land Division by the Township and Range System

Most land in the United States north and west of the Ohio River is divided into grids based on township, range, and section. In this publication areas of mining activity are located according to this system. The grids subdivide the land into blocks six miles to a side referred to as townships. Townships are referenced to principal meridians, which trend north-south, whereas ranges are located from baselines, which run east-west. New Mexico contains one range and one meridian that intersect near San Acacia and just east of I-25 in Socorro County.

Each township is further divided into 36 one-mile square sections. Section 1 is always located in the northeast corner of the township (Fig. 1). The location of a mine, mill or quarry within a township may be specified more rigorously by further subdivision of sections into quarter sections which are written as 4, not $\frac{1}{4}$ for ease of typing. For example, the mill shown in Figure 1 has a location of NW4 SW4 SE4 Sec. 24 T2S R2W. The land grid does not cover certain lands, such as Spanish Land Grants, Indian Reservations, or unsurveyed areas. When possible, a projected T and R description is provided.

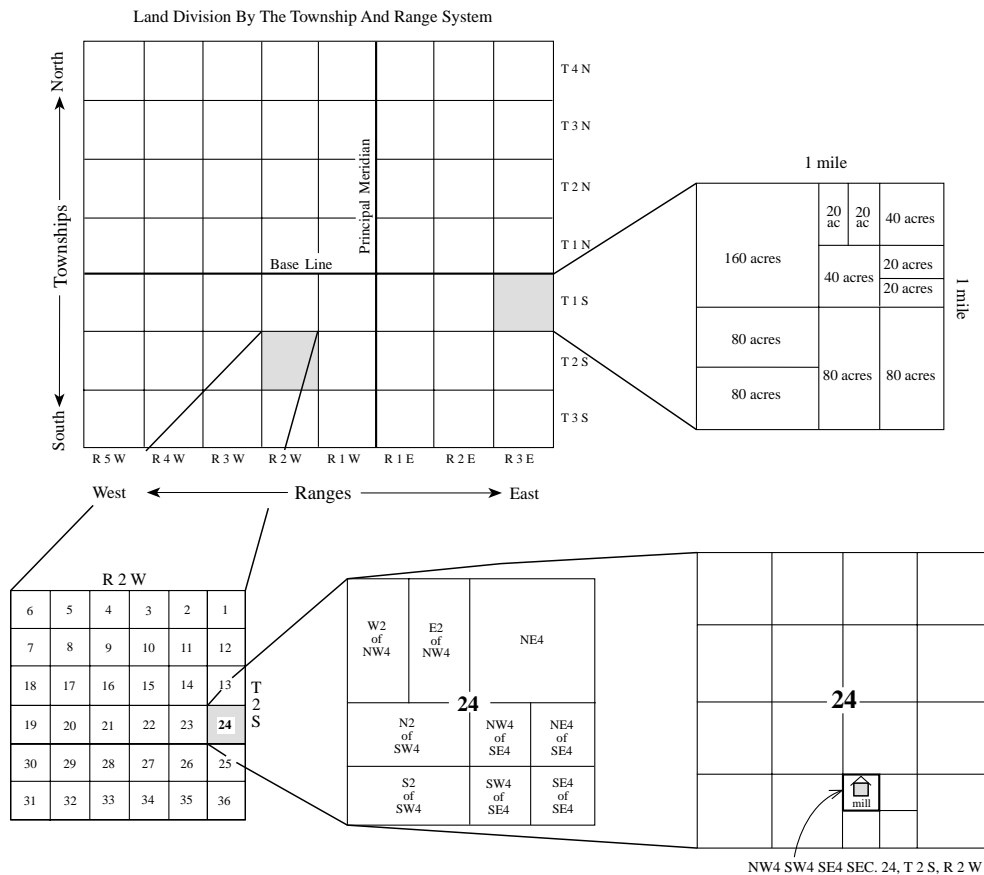


Fig. 1. Explanation of township and range system

APPENDIX C

Sources for State and Regional Maps of New Mexico

BUREAU OF LAND MANAGEMENT

New Mexico State Office
PO Box 27115
Santa Fe, NM 87502-0115
(505) 438-7400

Land use maps at 1:100,000. Minerals management maps at 1:100,000. "Color quad" series, land administration by section, 1:126,720.

Maps available for sale.

ENERGY, MINERALS, AND NATURAL RESOURCES DEPARTMENT NEW MEXICO MINING AND MINERALS DIVISION

1220 S. St. Francis Drive
Santa Fe, NM 87505
(505) 476-3400

Coal mine permits showing geology, hydrology, vegetation, soils, land, and coal ownership. Not for sale; may be viewed in office. Parts may be copied. Scales vary.

NEW MEXICO BUREAU OF GEOLOGY AND MINERALS Resources

801 Leroy Place
Socorro, NM 87801
(505) 835-5410
<http://geoinfo.nmt.edu/>

USGS topographic maps at standard scales. 1983 state base map at 1:1,000,000. County road maps, hydrologic, geologic, and mining maps at various scales covering many parts of the state. Publications list available. Prices vary. Also handle New Mexico Geological Society maps, guidebooks, and publications.

NEW MEXICO STATE LAND OFFICE

310 Old Santa Fe Trail
PO Box 1148
Santa Fe, NM 87504
(505) 827-5760

Entire state by quadrangle and county. Township plats, trust lands, surface ownership.
1" = 2 miles. Quads are \$2.00/sheet. County maps are \$6.00/sheet.

U.S. GEOLOGICAL SURVEY (USGS)

Distribution Branch (Sales Office)
PO Box 25286
Denver Federal Center
Denver, CO 80225
(303) 202-4700
1-888-ASK-USGS

Topographic maps at scales of 1:24,000, 1:62,500, 1:100,000, 1:250,000, 1:500,000. Geology, hydrology, oil and gas maps at various scales and covering various areas. Indexes and price list available.

PUBLIC LANDS INFORMATION CENTER

6501 Fourth Steet NW
Suite I
Albuquerque, NM 87107
(505) 345-9498
www.publiclands.org (pick New Mexico)

Information about recreation and land use on all public lands in New Mexico, regardless of managing agency. The Public Lands Information Center offers all you need to know about visitor facilities, surrounding areas, appropriate maps and guides, and the rules and regulations for each area. If you need more information than you get from the site descriptions online at www.publiclands.org, check the bookstore, the link pages, or email the staff.

APPENDIX D

BUREAU OF LAND MANAGEMENT (BLM) OFFICES

Albuquerque

435 Montañño NE
Albuquerque, NM 87107-4935
(505) 761-8700

Carlsbad

620 E. Greene Street
Carlsbad, NM 88220-6292
(505) 887-6544

Farmington

1235 La Plata Highway, Suite A
Farmington, NM 87401
(505) 599-8900

Las Cruces

1800 Marquess Street
Las Cruces, NM 88005-3370
(505) 525-4300

Roswell

2909 W. Second Street
Roswell, NM 88201-2019
(505) 627-0272

Socorro

198 Neel Ave., NW
Socorro, NM 87801-4648
(505) 835-0412

State Office

PO Box 27115
Santa Fe, NM 87502-0115
(505) 438-7400

Taos

226 Cruz Alta Road
Taos, NM 87571-5983
(505) 758-8851

U.S. FOREST SERVICE (USFS) OFFICES

Carson National Forest

208 Cruz Alta Road
Taos, NM 87571
(505) 758-6200
FAX: (505) 758-6213
Contact: Gilbert Vigil

Cibola National Forest

2113 Osuna Rd., NE, Suite A
Albuquerque, NM 87113
(505) 346-3900
FAX: (505) 346-3901
Contact: Liz Agpaoa

Gila National Forest

3005 E. Camino del Bosque
Silver City, NM 88061
(505) 388-8201
FAX: (505) 388-8204
Contact: Abel Camarena

Lincoln National Forest

Federal Building
1101 New York Avenue
Alamogordo, NM 88310-6992
(505) 434-7200
FAX: (505) 434-7218
Contact: Jose M. Martinez

Santa Fe National Forest

1474 Rodeo Road
Santa Fe, NM 87502-7115
(505) 438-7840
FAX: (505) 438-7834
Contact: Leonard Atencio

APPENDIX E
COUNTY COURTHOUSES (WHERE MINING CLAIMS AND DOCUMENTATION ARE RECORDED)

BERNALILLO COUNTY

1 Civic Plaza, Floor 10
Albuquerque, NM 87102
Ph: 505-768-4090

CATRON COUNTY

PO Box 507
Reserve, NM 87830
Ph: 505-533-6400

CHAVES COUNTY

401 North Main Street
PO Box 1817
Roswell, NM 88202
Ph: 505-624-6614

CIBOLA COUNTY

515 West High Street
Grants, NM 87020
Ph: 505-285-2535

COLFAX COUNTY

3rd & Savage
PO Box 1498
Raton, NM 87740
Ph: 505-445-5551

CURRY COUNTY

700 N. Main Street, Suite 7
Clovis, NM 88101
Ph: 505-763-5591

DE BACA COUNTY

PO Box 347
Fort Sumner, NM 88119
Ph: 505-355-2601

DOÑA ANA COUNTY

251 West Amador
Las Cruces, NM 88005
Ph: 505-647-7420

EDDY COUNTY

101 W. Greene St., Suite 312
Carlsbad, NM 88220
Ph: 505-885-3383

GRANT COUNTY

PO Box 708
Silver City, NM 88043
Ph: 505-538-2979

GUADALUPE COUNTY

420 Park Avenue, Suite 2
Santa Rosa, NM 88435
Ph: 505-472-3791

HARDING COUNTY

PO Box 1002
Mosquero, NM 87733
Ph: 505-673-2301

HIDALGO COUNTY

300 S. Shakespeare
Lordsburg, NM 88045
Ph: 505-542-9213

LEA COUNTY

100 N. Main
Lovington, NM 88260
Ph: 505-396-8521

LINCOLN COUNTY

PO Box 338
Carrizozo, NM 88301
Ph: 505-648-2394

LOS ALAMOS COUNTY

PO Box 30
Los Alamos, NM 87544
Ph: 505-662-8010

LUNA COUNTY

700 South Silver
PO Box 1838
Deming, NM 88031
Ph: 505-546-0491

McKINLEY COUNTY

201 West Hill
PO Box 1268
Gallup, NM 87305
Ph: 505-863-6866

MORA COUNTY

PO Box 360
Mora, NM 87732
Ph: 505-387-2448

OTERO COUNTY

1000 New York Ave., Rm 108
Alamogordo, NM 88310
Ph: 505-437-4942

QUAY COUNTY

PO Box 1225
Tucumcari, NM 88401
Ph: 505-461-0510

RIO ARRIBA COUNTY

PO Box 158
Tierra Amarilla, NM 87575
Ph: 505-588-7724

ROOSEVELT COUNTY

County Courthouse
Portales, NM 88130
Ph: 505-356-8562

SAN JUAN COUNTY

100 S. Oliver Dr., Suite 200
Aztec, NM 87410
Ph: 505-334-9471

SAN MIGUEL COUNTY

County Courthouse
Las Vegas, NM 87701
Ph: 505-425-9333

SANDOVAL COUNTY

PO Box 40
Bernalillo, NM 87004
Ph: 505-867-7500

SANTA FE COUNTY

101 Grant Avenue
PO Box 1985
Santa Fe, NM 87504
Ph: 505-986-6280

SIERRA COUNTY

311 Date Street
Truth or Consequences, NM
87901
Ph: 505-894-2840

SOCORRO COUNTY

PO Box 1
Socorro, NM 87801
Ph: 505-835-3263

TAOS COUNTY

105 Albright Street, Suite D
Taos, NM 87571
Ph: 505-751-8540

TORRANCE COUNTY

PO Box 48
Estancia, NM 87016
Ph: 505-384-2221

UNION COUNTY

PO Box 430
Clayton, NM 88415
Ph: 505-374-9491

VALENCIA COUNTY

3484 A Hwy 47
PO Box 1119
Los Lunas, NM 87031
Ph: 505-866-207

APPENDIX F

Permits for Energy and Minerals Development on Indian Lands

Pueblo of Acoma
PO Box 309
Acoma, NM 87034
(505) 553-6604

Pueblo of Nambé
Route 1, Box 117-BB
Santa Fe, NM 87501
(505) 455-2036

Pueblo of Santa Clara
PO Box 580
Española, NM 87532
(505)753-7330/7326/7316

Alamo Navajo Chapter
PO Box 383
Magdalena, NM 87825
(505) 854-2686

Pueblo of Picuris
PO Box 127
Peñasco, NM 87553
(505)587-2519

Pueblo of Santo Domingo
PO Box 99
Santo Domingo Pueblo, NM
87052
(505)465-2214/2215

Canoncito Navajo Chapter
PO Box 3398
Canoncito, NM 87026
(505) 836-4221

Pueblo of Pojoaque
Route 11, Box 71
Santa Fe, NM 87501
(505)455-2278

Southern Ute Tribe
PO Box 737
Ignacio, CO 81137
(970)563-0100

Pueblo of Cochiti
PO Box 70
Cochiti, NM 87072
(505) 465-2244

Ramah Navajo Chapter
Route 2, Box 13
Ramah, NM 87321
(505)775-7130

Pueblo of Taos
PO Box 1846
Taos, NM 87571
(505)758-9593

Pueblo of Isleta
PO Box 1270
Isleta, NM 87022
(505) 869-3111/6333

Pueblo San Felipe
PO Box 4339
San Felipe Pueblo, NM 87001
(505)867-3381

Pueblo of Tesuque
Route 5, Box 360-T
Santa Fe, NM 87501
(505)983-2667

Pueblo of Jemez
PO Box 100
Jemez Pueblo, NM 87024
(505) 834-7359

Pueblo of San Ildefonso
Route 5, Box 315-A
Santa Fe, NM 87501
(505)455-2273

Ute Mountain Ute Tribe
General Delivery
Towaoc, CO 81334
(970)565-3751

Jicarilla Apache Tribe
PO Box 507
Dulce, NM 87528
(505) 759-3242

Pueblo of San Juan
PO Box 1099
San Juan Pueblo, NM 87566
(505)852-4400

Ysleta del Sur Pueblo
PO Box 17579 – Ysleta Station
El Paso, TX 79917
(915)859-7913

Pueblo of Laguna
PO Box 194
Laguna Pueblo, NM 87026
(505) 552-6654/6655

Pueblo of Sandia
Box 6008
Bernalillo, NM 87004
(505)867-3317

Pueblo of Zia
135 Capital Square Drive
Zia Pueblo, NM 87053-6013
(505)867-3304

Mescalero Apache Tribe
PO Box 176
Mescalero, NM 88340
(505) 671-4494/4495/4496

Pueblo of Santa Ana
2 Dove Road
Bernalillo, NM 87004
(505)867-3301

Pueblo of Zuni
PO Box 339
Zuni, NM 87327
(505)782-4481