



**NEW MEXICO  
DEPARTMENT OF TRANSPORTATION**

**STATEWIDE TRANSPORTATION IMPROVEMENT PROGRAM**

**FY2006 THRU FY2008**

**TRANSPORTATION ELEMENTS WORKING DOCUMENT**

**FY2009 THRU FY2011**

**"FY2006-FY2011 STIP"**

**CURRENT AS APPROVED OCTOBER 01, 2005**



**U.S. DEPARTMENT OF TRANSPORTATION  
FEDERAL HIGHWAY ADMINISTRATION  
FEDERAL TRANSIT ADMINISTRATION**

# TABLE OF CONTENTS

**DISTRICT 1**

**DISTRICT STIP ..... 1-23**

**DISTRICT 2**

**DISTRICT STIP ..... 24-46**

**DISTRICT 3**

**DISTRICT STIP ..... 47-72**

**DISTRICT 4**

**DISTRICT STIP ..... 73-92**

**DISTRICT 5**

**DISTRICT STIP ..... 93-122**

**DISTRICT 6**





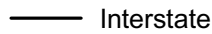





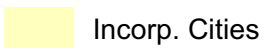
**DISTRICT STIP ..... 123-143**

**ALL DISTRICTS-VARIOUS COUNTIES ..... 144-150**




# STIP FY 2006-2008 Las Cruces

## LEGEND

-  FY 2006
-  FY 2007
-  FY 2008
-  GRIP
-  Interstate
-  US
-  NM
-  Other Roads
-  Railroads
-  Interchanges
-  Incorp. Cities

(Note:  Projects < .1mi.)



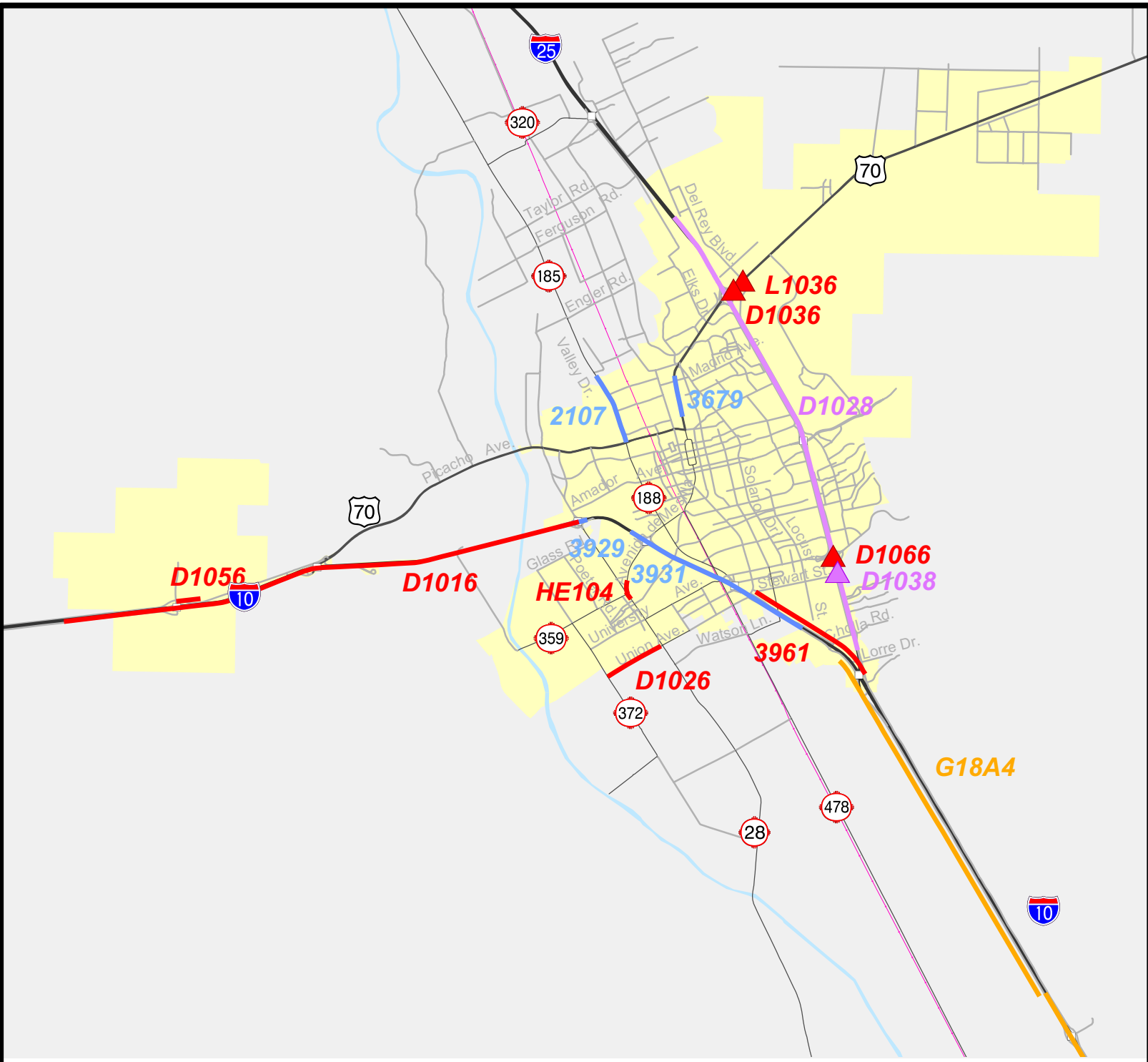
00.26.5 1 Miles  




Prepared By:



07/08/05  
g:\projects\stip\stip2005\wk  
June05\city\_jun05.mxd



# STIP FY 2006- 2008 Silver City

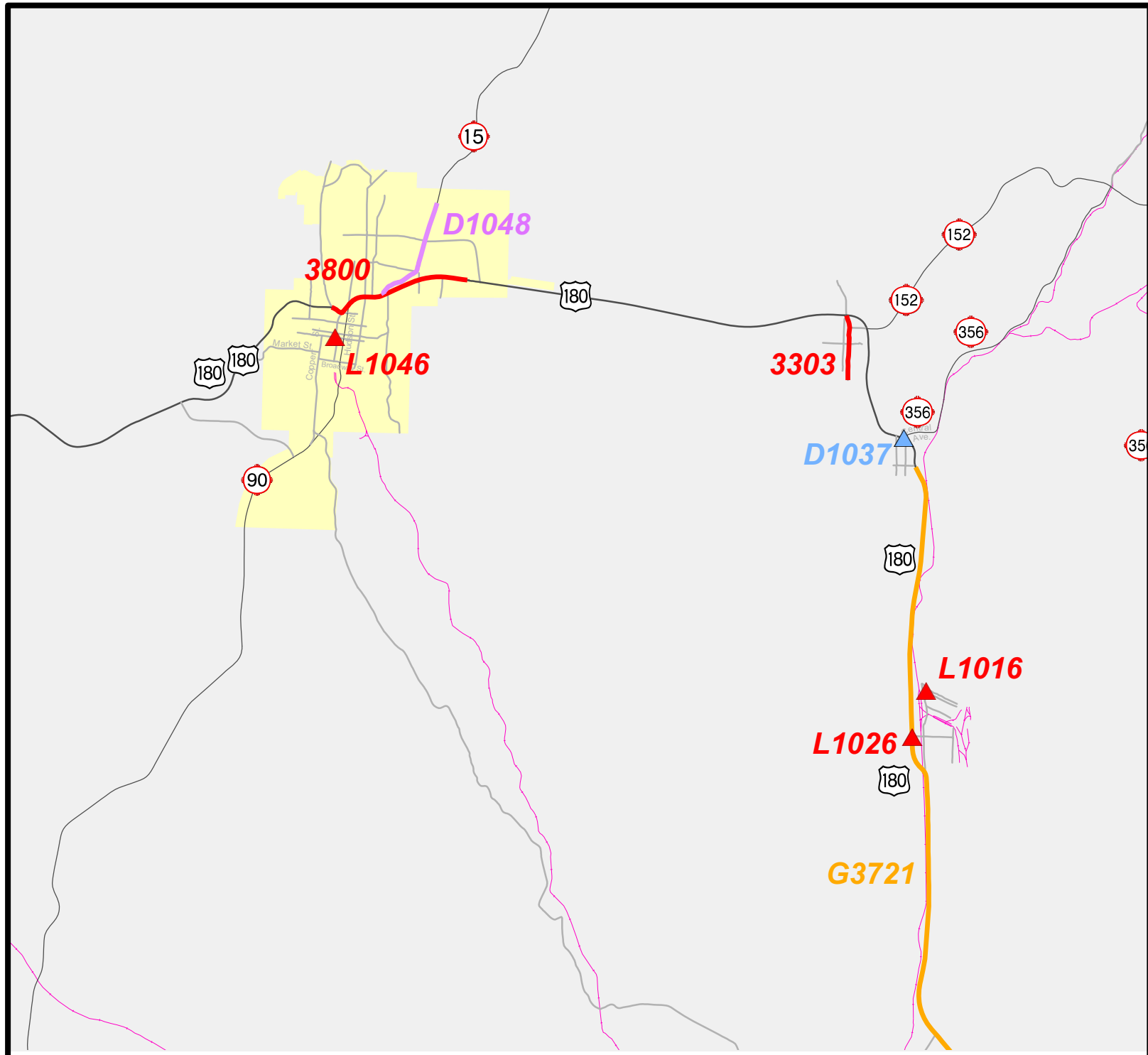
## LEGEND

- ▲ — FY 2006
- ▲ — FY 2007
- ▲ — FY 2008
- GRIP
- Interstate
- US
- NM
- Other Roads
- Railroads
- Interchanges
- Incorp. Cities

(Note: ▲ Projects < .1mi.)



00.25.5 1 Miles



Prepared By:



07/08/05  
\\gis\projects\stip\stip2005\wk  
June05\city\_jun05.mxd

Route	Milepost	Control Number	Project Numbers	Terminus	Length	Fiscal Year	Est'd Cost	Type of Improvement - Funding Source
<b>DISTRICT 1 - CATRON COUNTY</b>								
US0180 /	51.069	<b>3857</b>	TPM-180-1(21)51 [O] OCTOBER 1, 2005	9.1 MILES NORTH OF GRANT /CATRON C/L - SOUTH	7.00	2009	<b>3,000,000</b>	PAVEMENT REHABILITATION <b>3,000,000</b> RECONSTRUCTION - STP/RURAL AREAS
US0180 /	58.069	<b>3104</b>	TPM-180-1(13)58 [O] OCTOBER 1, 2005	2.0 MILES NORTH OF GRANT/CATRON C/L - SOUTH	3.00	2009	<b>2,000,000</b>	PAVEMENT PRESERVATION <b>1,000,000</b> RECONSTRUCTION - STP/RURAL AREAS
CATRON COUNTY TOTAL FY2006 - FY2011							<b>9,000,000</b>	
<b>DISTRICT 1 - DONA ANA COUNTY</b>								
LOCAL /		<b>3319</b>	CMAQ-7713(11) EP-MPO: T602-603 [O] OCTOBER 1, 2005	SUNLAND PARK TRANSIT		2006	<b>413,155</b>	TRANSIT SERVICES - CONGESTION MITIGATION/AIR QUALITY - MAND
LEAD AGENCY: CITY OF SUNLAND PARK CONTINGENCY: LEAD AGENCY TAKES LEAD AND LEAD AGENCY MATCH & SERVICE AREA AND TIMES TO BE DEFINED; PROJECT DELAYED FROM FY2004 DUE TO ADMINISTRATIVE ISSUES.								
/		<b>7239</b>	TPO-7713(8) LCMPO-PT-02-04/04- 06/05-03 [O] OCTOBER 1, 2005	LAS CRUCES RIDESHARE		2006 2007 2008	<b>34,000</b> <b>34,000</b> <b>34,000</b>	RIDE SHARING RIDE SHARING RIDE SHARING - STP/UNDER 200,000
LEAD AGENCY: CITY OF LAS CRUCES CONTINGENCY: LEAD AGENCY MATCH & FOR LAS CRUCES RIDE SHARE PROMOTIONAL AND TECHNICAL ACTIVITIES.								
/		<b>7836</b>	FTA-5307-(2) LCMPO-PT-02-01/04- 02/05-01 [O] OCTOBER 1, 2005	ROADRUNNER TRANSIT OPERATING ASSSITANCE		2006 2007 2008	<b>1,892,868</b> <b>2,210,348</b> <b>2,328,152</b>	TRANSIT SERVICES TRANSIT SERVICES TRANSIT SERVICES - FTA SEC. 5307 - OPERATIONS
LEAD AGENCY: CITY OF LAS CRUCES CONTINGENCY: LOCAL MATCH & FOR ROADRUNNER TRANSIT OPERATING ASSSITANCE COSTS; FY2006 LCMPO-PT-02-01; FY2007 LCMPO-PT-04-02; FY2008 LCMPO-PT-05-01.								
/		<b>7837</b>	FTA-5309-(2) LCMPO-PT-04-04 [O] OCTOBER 1, 2005	ROADRUNNER TRANSIT INTERMODAL FACILITY		2006	<b>2,475,075</b>	TRANSIT SERVICES - FTA SECTION 5309 - CAPITAL
LEAD AGENCY: CITY OF LAS CRUCES CONTINGENCY: LOCAL MATCH & FOR ROAD RUNNER TRANSIT INTERMODAL FACILITY.								

Route	Milepost	Control Number	Project Numbers	Terminus	Fiscal Length	Year	Est'd Cost	Type of Improvement - Funding Source
<b>DISTRICT 1 - DONA ANA COUNTY</b>								
/		<b>7838</b>	FTA-5307-(2) LCMPO-PT-02-03/04-05/05-02 [O] OCTOBER 1, 2005	ROADRUNNER TRANSIT SUPPORT EQUIPMENT AND FACILITIES		2006 2007 2008	<b>30,000</b> <b>34,375</b> <b>65,625</b>	TRANSIT SERVICES TRANSIT SERVICES TRANSIT SERVICES - FTA SECTION 5307 - CAPITAL
LEAD AGENCY: CITY OF LAS CRUCES & FOR ROADRUNNER TRANSIT SUPPORT EQUIPMENT AND FACILITIES; FY2006 LCMPO-PT-02-03; FY2007 LCMPO-PT-04-05; FY2008 LCMPO-PT-05-02.								
/		<b>7839</b>	FTA-5307-(2) LCMPO-PT-99-05 [O] OCTOBER 1, 2005	ROADRUNNER TRANSIT ROLLING STOCK - VANS		2006	<b>103,750</b>	TRANSIT SERVICES - FTA SECTION 5307 - CAPITAL
LEAD AGENCY: CITY OF LAS CRUCES CONTINGENCY: LOCAL MATCH & FOR ROADRUNNER TRANSIT SUPPORT EQUIPMENT AND FACILITIES.								
/		<b>7840</b>	FTA-5309-(2) LCMPO-PT-04-07 [O] OCTOBER 1, 2005	ROADRUNNER TRANSIT ROLLING STOCK		2006	<b>468,750</b>	TRANSIT SERVICES - FTA SECTION 5309 - CAPITAL
LEAD AGENCY: CITY OF LAS CRUCES CONTINGENCY: LOCAL MATCH & FOR ROADRUNNER TRANSIT ROLLING STOCK.								
LOCAL /		<b>C5F38</b>	SP-GA-7613(229) BUD-ORG#5F38 DFA#05-2183 [O] OCTOBER 1, 2005	REYNOLDS DRIVE		2006	<b>400,000</b>	ROAD IMPROVEMENTS - GENERAL FUND
LEAD AGENCY: CITY OF LAS CRUCES LAWS OF 2005 -- ( CH 347, SEC 52, 42 ) & TO PLAN, DESIGN AND CONSTRUCT IMPROVEMENTS TO REYNOLDS DRIVE IN LAS CRUCES IN DONA ANA COUNTY.								
LOCAL /		<b>C5F39</b>	SP-GA-7613(230) BUD-ORG#5F39 DFA#05-2184 [O] OCTOBER 1, 2005	CENTRAL / CALICO STREETS AREA		2006	<b>150,000</b>	DRAINAGE IMPROVEMENTS - GENERAL FUND
LEAD AGENCY: CITY OF LAS CRUCES LAWS OF 2005 -- ( CH 347, SEC 52, 43 ) & TO PLAN, DESIGN AND CONSTRUCT A DRAINAGE SYSTEM FOR THE CENTRAL AND CALICO STREETS AREA IN LAS CRUCES IN DONA ANA COUNTY.								

Route	Milepost	Control Number	Project Numbers	Terminus	Fiscal Length	Year	Est'd Cost	Type of Improvement - Funding Source
<b>DISTRICT 1 - DONA ANA COUNTY</b>								
LOCAL /		<b>C5F40</b>	SP-GA-7613(231) BUD-ORG#5F40 DFA#05-2185 [O]OCTOBER 1, 2005	OAK / MANSO / BELL STREETS		2006	<b>90,000</b>	ROAD IMPROVEMENTS - GENERAL FUND
LEAD AGENCY: CITY OF LAS CRUCES LAWS OF 2005 -- ( CH 347, SEC 52, 44 ) & TO PLAN, DESIGN AND CONSTRUCT IMPROVEMENTS TO OAK, MANSO AND BELL STREETS IN LAS CRUCES IN DONA ANA COUNTY.								
LOCAL /		<b>C5F41</b>	SP-GA-7613(232) BUD-ORG#5F41 DFA#05-2186 [O]OCTOBER 1, 2005	STORM WATER SYSTEM		2006	<b>20,000</b>	DRAINAGE IMPROVEMENTS - GENERAL FUND
LEAD AGENCY: TOWNSHIP OF MESILLA LAWS OF 2005 -- ( CH 347, SEC 52, 45 ) & TO PLAN, DESIGN AND CONSTRUCT IMPROVEMENTS TO THE STORM WATER DRAINAGE AND PUMPING SYSTEM IN MESILLA IN DONA ANA COUNTY.								
LOCAL /		<b>C5F42</b>	SP-GA-7513(270) BUD-ORG#5F42 DFA#05-2187 [O]OCTOBER 1, 2005	VISNAGA STREET IN LA UNION		2006	<b>70,000</b>	ROAD IMPROVEMENTS - GENERAL FUND
LEAD AGENCY: COUNTY OF DONA ANA LAWS OF 2005 -- ( CH 347, SEC 52, 46 ) & TO PLAN, DESIGN AND CONSTRUCT IMPROVEMENTS TO VISNAGA STREET IN LA UNION IN DONA ANA COUNTY.								
LOCAL /		<b>C5F43</b>	SP-GA-7513(271) BUD-ORG#5F43 DFA#05-2188 [O]OCTOBER 1, 2005	RUSTY SPUR LANE, NM-28 TO MONTES ROAD		2006	<b>107,500</b>	ROAD IMPROVEMENTS - GENERAL FUND
LEAD AGENCY: COUNTY OF DONA ANA LAWS OF 2005 -- ( CH 347, SEC 52, 47 ) & TO PLAN, DESIGN AND CONSTRUCT ROAD IMPROVEMENTS AND PAVING ON RUSTY SPUR LANE FROM NEW MEXICO HIGHWAY 28 TO MONTES ROAD IN LA MESA IN DONA ANA COUNTY.								
LOCAL /		<b>C5F44</b>	SP-GA-7613(233) BUD-ORG#5F44 DFA#05-2189 [O]OCTOBER 1, 2005	SUNLAND PARK STREETS		2006	<b>180,000</b>	ROAD IMPROVEMENTS - GENERAL FUND
LEAD AGENCY: CITY OF SUNLAND PARK LAWS OF 2005 -- ( CH 347, SEC 52, 48 ) & TO PLAN, DESIGN AND CONSTRUCT IMPROVEMENTS TO STREETS IN SUNLAND PARK IN DONA ANA COUNTY.								



NEW MEXICO DEPARTMENT OF TRANSPORTATION

FY2006 - FY2011 STATEWIDE TRANSPORTATION IMPROVEMENT PROGRAM

10/31/05 11:01:10

Route	Milepost	Control Number	Project Numbers	Terminus	Fiscal Length	Year	Est'd Cost	Type of Improvement - Funding Source
<b>DISTRICT 1 - DONA ANA COUNTY</b>								
LOCAL /		<b>C5G36</b>	SP-GA-7613(234) BUD-ORG#5G36 DFA#05-2281 [O]OCTOBER 1, 2005	MESCALERO ROAD R-O-W		2006	<b>50,000</b>	ROAD IMPROVEMENTS - GENERAL FUND
<p>LEAD AGENCY: COUNTY OF DONA ANA LAWS OF 2005 -- ( CH 347, SEC 52, 144 ) &amp; TO PLAN, DESIGN AND CONSTRUCT IMPROVEMENTS, INCLUDING PAVING, FLOOD DRAINAGE AND EMERGENCY ACCESS IMPROVEMENTS AND ACQUISITION OF RIGHTS OF WAY, TO MESCALERO ROAD IN THE EAST MESA AREA OF LAS CRUCES IN DONA ANA COUNTY.</p>								
LOCAL /		<b>C5G37</b>	SP-GA-7513(272) BUD-ORG#5G37 DFA#05-2282 [O]OCTOBER 1, 2005	SHRODE ROAD IN BERINO		2006	<b>116,500</b>	ROAD IMPROVEMENTS - GENERAL FUND
<p>LEAD AGENCY: COUNTY OF DONA ANA LAWS OF 2005 -- ( CH 347, SEC 52, 145 ) &amp; TO PLAN, DESIGN AND CONSTRUCT IMPROVEMENTS TO AN EXTENSION OF SHRODE ROAD, INCLUDING PAVING, ACQUISITION OF RIGHTS OF WAY AND UTILITIES RELOCATION, IN BERINO IN DONA ANA COUNTY.</p>								
LOCAL /		<b>C5G39</b>	SP-GA-7613(235) BUD-ORG#5G39 DFA#05-2284 [O]OCTOBER 1, 2005	CRAWFORD ROAD / SANTA TERESA DRIVE		2006	<b>200,000</b>	ROAD IMPROVEMENTS - GENERAL FUND
<p>LEAD AGENCY: CITY OF SUNLAND PARK LAWS OF 2005 -- ( CH 347, SEC 52, 147 ) &amp; TO PLAN, DESIGN AND CONSTRUCT IMPROVEMENTS TO CRAWFORD ROAD AND SANTA TERESA DRIVE IN SUNLAND PARK IN DONA ANA COUNTY.</p>								
LOCAL /		<b>C5G40</b>	SP-GA-7513(273) BUD-ORG#5G40 DFA#05-2285 [O]OCTOBER 1, 2005	ALVILLAR ROAD		2006	<b>75,000</b>	ROAD IMPROVEMENTS - GENERAL FUND
<p>LEAD AGENCY: COUNTY OF DONA ANA LAWS OF 2005 -- ( CH 347, SEC 52, 148 ) &amp; TO PLAN, DESIGN AND CONSTRUCT IMPROVEMENTS, INCLUDING SURVEYING, SUBGRADE, BASE COURSE AND PAVING, AT ALVILLAR ROAD IN DONA ANA COUNTY.</p>								
LOCAL /		<b>C5G41</b>	SP-GA-7513(274) BUD-ORG#5G41 DFA#05-2286 [O]OCTOBER 1, 2005	DONA ANA COUNTY ROADS		2006	<b>55,000</b>	ROAD IMPROVEMENTS - GENERAL FUND
<p>LEAD AGENCY: COUNTY OF DONA ANA LAWS OF 2005 -- ( CH 347, SEC 52, 149 ) &amp; FOR PHASES 1 AND 2 PLANNING, DESIGN AND CONSTRUCTION OF FLOOD CONTROL DRAINAGE AND EMERGENCY ACCESS IMPROVEMENTS TO ROADS IN DONA ANA COUNTY.</p>								

Route	Milepost	Control Number	Project Numbers	Terminus	Fiscal Length	Year	Est'd Cost	Type of Improvement - Funding Source
-------	----------	----------------	-----------------	----------	---------------	------	------------	--------------------------------------

DISTRICT 1 - DONA ANA COUNTY

LOCAL / **C5S09** ST-7613(227) STORM WATER DRAINAGE 2006 **70,000** UTILITIES  
 BUD-ORG#5S09 AND PUMPING SYSTEM - STATE SEVERANCE TAX  
 DFA#05-0654  
 [O] OCTOBER 1, 2005  
 LEAD AGENCY: TOWNSHIP OF MESILLA  
 LAWS OF 2005 -- ( CH 347, SEC 20, 15 )  
 & TO PLAN, DESIGN AND CONSTRUCT IMPROVEMENTS TO THE STORM WATER DRAINAGE AND PUMPING SYSTEM IN MESILLA IN DONA ANA COUNTY.

LOCAL / **C5S10** ST-7513(264) JOY DRIVE, NM-460 TO 2006 **60,000** NEW CONSTRUCTION  
 BUD-ORG#5S10 MONTANA AZUL - STATE SEVERANCE TAX  
 DFA#05-0655  
 [O] OCTOBER 1, 2005  
 LEAD AGENCY: COUNTY OF DONA ANA  
 LAWS OF 2005 -- ( CH 347, SEC 20, 16 )  
 & TO PLAN, DESIGN AND CONSTRUCT JOY DRIVE, BEGINNING AT NEW MEXICO HIGHWAY 460 AND BEARING WEST TO MONTANA AZUL, IN ANTHONY IN DONA ANA COUNTY.

LOCAL / **C5S11** ST-7513(265) MONTES ROAD 2006 **115,000** ROAD IMPROVEMENTS  
 BUD-ORG#5S11 - STATE SEVERANCE TAX  
 DFA#05-0656  
 [O] OCTOBER 1, 2005  
 LEAD AGENCY: COUNTY OF DONA ANA  
 LAWS OF 2005 -- ( CH 347, SEC 20, 17 )  
 & TO PLAN, DESIGN AND CONSTRUCT IMPROVEMENTS TO MONTES ROAD IN DONA ANA COUNTY.

LOCAL / **C5S12** ST-7513(266) MONTANA VISTA ROAD 2006 **60,000** ROAD IMPROVEMENTS  
 BUD-ORG#5S12 - STATE SEVERANCE TAX  
 DFA#05-0659  
 [O] OCTOBER 1, 2005  
 LEAD AGENCY: COUNTY OF DONA ANA  
 LAWS OF 2005 -- ( CH 347, SEC 20, 20 )  
 & TO PLAN, DESIGN AND CONSTRUCT ROAD IMPROVEMENTS TO MONTANA VISTA ROAD IN DONA ANA COUNTY.

LOCAL / **C5S13** ST-7513(267) ACOSTA ROAD 2006 **70,000** ROAD IMPROVEMENTS  
 BUD-ORG#5S13 - STATE SEVERANCE TAX  
 DFA#05-0660  
 [O] OCTOBER 1, 2005  
 LEAD AGENCY: COUNTY OF DONA ANA  
 LAWS OF 2005 -- ( CH 347, SEC 20, 21 )  
 & TO CONSTRUCT IMPROVEMENTS TO ACOSTA ROAD IN ANTHONY IN DONA ANA COUNTY.

Route	Milepost	Control Number	Project Numbers	Terminus	Fiscal Length	Year	Est'd Cost	Type of Improvement - Funding Source
-------	----------	----------------	-----------------	----------	---------------	------	------------	--------------------------------------

DISTRICT 1 - DONA ANA COUNTY

LOCAL /		<b>C5S58</b>	ST-7513(261) BUD-ORG#5S58 DFA#05-0713 [O]OCTOBER 1, 2005  LEAD AGENCY: COUNTY OF DONA ANA LAWS OF 2005 -- ( CH 347, SEC 20, 75 ) & TO PLAN, DESIGN AND CONSTRUCT IMPROVEMENTS TO AN EXTENSION OF SHRODE ROAD, INCLUDING PAVING, ACQUISITION OF RIGHTS OF WAY AND UTILITIES RELOCATION, IN BERINO IN DONA ANA COUNTY.	SHRODE ROAD IN BERINO		2006	<b>150,000</b>	ROAD IMPROVEMENTS - STATE SEVERANCE TAX
LOCAL /		<b>C5S61</b>	ST-7613(228) BUD-ORG#5S61 DFA#05-0716 [O]OCTOBER 1, 2005  LEAD AGENCY: CITY OF LAS CRUCES LAWS OF 2005 -- ( CH 347, SEC 20, 78 ) & TO PLAN, DESIGN AND CONSTRUCT IMPROVEMENTS TO OAK, MANSO AND BELL STREETS IN LAS CRUCES IN DONA ANA COUNTY.	OAK / MANSO / BELL STREETS		2006	<b>50,000</b>	ROAD IMPROVEMENTS - STATE SEVERANCE TAX
LOCAL /		<b>C5S62</b>	ST-7513(262) BUD-ORG#5S62 DFA#05-0718 [O]OCTOBER 1, 2005  LEAD AGENCY: COUNTY OF DONA ANA LAWS OF 2005 -- ( CH 347, SEC 20, 80 ) & FOR PHASES 1 AND 2 PLANNING, DESIGN AND CONSTRUCTION OF FLOOD CONTROL DRAINAGE AND EMERGENCY ACCESS IMPROVEMENTS TO ROADS IN DONA ANA COUNTY.	DONA ANA COUNTY ROADS		2006	<b>145,000</b>	ROAD IMPROVEMENTS - STATE SEVERANCE TAX
LOCAL /		<b>C5S64</b>	ST-7513(269) BUD-ORG#5S64 DFA#05-0720 [O]OCTOBER 1, 2005  LEAD AGENCY: COUNTY OF DONA ANA LAWS OF 2005 -- ( CH 347, SEC 20, 82 ) & TO PLAN, DESIGN AND CONSTRUCT IMPROVEMENTS TO MEADOR DRIVE IN DONA ANA COUNTY.	MEADOR DRIVE		2006	<b>50,000</b>	ROAD IMPROVEMENTS - STATE SEVERANCE TAX

Route	Milepost	Control Number	Project Numbers	Terminus	Fiscal Length	Year	Est'd Cost	Type of Improvement - Funding Source
-------	----------	----------------	-----------------	----------	---------------	------	------------	--------------------------------------

DISTRICT 1 - DONA ANA COUNTY

LOCAL /		<b>C5S94</b>	ST-7513(277) BUD ORG# 5S94 [O]OCTOBER 1, 2005	CHAMBERINO ACCESS ROADS		2006	<b>50,000</b>	ROAD IMPROVEMENTS - STATE SEVERANCE TAX
<p>LEAD AGENCY: COUNTY OF DONA ANA                      LAWS OF 2005 -- ( CH 347, SEC 242, )                      &amp; THE UNEXPENDED BALANCE OF THE APPROPRIATION TO THE LOCAL GOVERNMENT DIVISION FOR THE PROJECT IN SUBSECTION 222 OF SECTION 117 OF CHAPTER 126 OF LAWS 2004 FOR BALL PARK IMPROVEMENTS IN CHAMBERINO IN DONA ANA COUNTY SHALL NOT BE EXPENDED FOR THE ORIGINAL PURPOSE BUT IS APPROPRIATED TO THE DEPARTMENT OF TRANSPORTATION TO SURVEY, DESIGN, PURCHASE, DEVELOP AND CONSTRUCT ALTERNATIVE ACCESS ROADS TO THAT VILLAGE; (STB CERTIFICATION SENT TO DONA ANA COUNTY 07-27-2005).</p>								
LOCAL /		<b>CD226</b>	SP-7500(234) [O]OCTOBER 1, 2005	NE LOOP TXDOT & NMDOT STUDY		2006	<b>100,000</b>	PROFESSIONAL SERVICES - STATE PROGRAM
<p>LEAD AGENCY: NMDOT - CONSULTANT DESIGN                      &amp; CONTRACT IS FOR THE AMOUNT OF \$100,000 FOR FY 2006 FOR NM PORTION WITH TXDOT OF NE LOOP STUDY BETWEEN NM AND US 54 IN TEXAS; FY2006 FUNDING PER DEP. SEC. FOR INFRASTRUCTURE; ADDED FROM CSD STATEWIDE BUDGET FOR FY2006 PROFESSIONAL SERVICES.</p>								
13A022 /		<b>C5G42</b>	SP-GA-7513(275) BUD-ORG#5G42 DFA#05-2287 [O]OCTOBER 1, 2005	COUNTY LINE DRIVE IN CHAPARRAL		2006	<b>70,000</b>	ROAD IMPROVEMENTS - GENERAL FUND
<p>LEAD AGENCY: COUNTY OF DONA ANA                      LAWS OF 2005 -- ( CH 347, SEC 52, 150 )                      &amp; TO PLAN, DESIGN AND CONSTRUCT IMPROVEMENTS TO COUNTY LINE DRIVE IN CHAPARRAL IN DONA ANA COUNTY.</p>								
13A037 /		<b>C5G43</b>	SP-GA-7513(276) BUD-ORG#5G43 DFA#05-2288 [O]OCTOBER 1, 2005	PRESCOTT ANTHONY DRIVE IN CHAPARRAL		2006	<b>100,000</b>	ROAD IMPROVEMENTS - GENERAL FUND
<p>LEAD AGENCY: COUNTY OF DONA ANA                      LAWS OF 2005 -- ( CH 347, SEC 52, 151 )                      &amp; TO PLAN, DESIGN AND CONSTRUCT IMPROVEMENTS TO PRESCOTT ANTHONY DRIVE IN CHAPARRAL IN DONA ANA COUNTY.</p>								
13A037 /		<b>C5S63</b>	ST-7513(268) BUD-ORG#5S63 DFA#05-0719 [O]OCTOBER 1, 2005	PRESCOTT ANTHONY DRIVE IN CHAPARRAL		2006	<b>180,000</b>	ROAD IMPROVEMENTS - STATE SEVERANCE TAX
<p>LEAD AGENCY: COUNTY OF DONA ANA                      LAWS OF 2005 -- ( CH 347, SEC 20, 81 )                      &amp; TO PLAN, DESIGN AND CONSTRUCT IMPROVEMENTS TO PRESCOTT ANTHONY DRIVE IN CHAPARRAL IN DONA ANA COUNTY.</p>								

Route	Milepost	Control Number	Project Numbers	Terminus	Length	Fiscal Year	Est'd Cost	Type of Improvement - Funding Source
<b>DISTRICT 1 - DONA ANA COUNTY</b>								
13D071 /		<b>C5S57</b>	ST-2126(200) BUD-ORG#5S57 DFA#05-0712 [O] OCTOBER 1, 2005	BAYLOR CANYON ROAD	5.00	2006	<b>200,000</b>	ROAD IMPROVEMENTS - STATE SEVERANCE TAX
LEAD AGENCY: COUNTY OF DONA ANA LAWS OF 2005 -- ( CH 347, SEC 20, 74 ) & TO PLAN, DESIGN AND CONSTRUCT IMPROVEMENTS, INCLUDING PAVING, FLOOD DRAINAGE AND EMERGENCY ACCESS IMPROVEMENTS AND ACQUISITION OF RIGHTS OF WAY, TO BAYLOR CANYON ROAD IN THE EAST MESA AREA OF LAS CRUCES IN DONA ANA COUNTY.								
FL4504 /		<b>C5G38</b>	SP-GA-4504(204) BUD-ORG#5G38 DFA#05-2283 [O] OCTOBER 1, 2005	ELKS DRIVE		2006	<b>290,000</b>	ROAD IMPROVEMENTS - GENERAL FUND
LEAD AGENCY: CITY OF LAS CRUCES LAWS OF 2005 -- ( CH 347, SEC 52, 146 ) & TO PLAN, DESIGN AND CONSTRUCT IMPROVEMENTS TO ELKS DRIVE IN LAS CRUCES IN DONA ANA COUNTY.								
FL4504 /		<b>C5S06</b>	ST-4504(202) BUD-ORG#5S06 DFA#05-0651 [O] OCTOBER 1, 2005	ELKS DRIVE R-O-W	3.00	2006	<b>125,000</b>	RIGHT-OF-WAY ACQUISITION - STATE SEVERANCE TAX
LEAD AGENCY: CITY OF LAS CRUCES LAWS OF 2005 -- ( CH 347, SEC 20, 11 ) & TO ACQUIRE RIGHTS OF WAY FOR THE WIDENING OF ELKS DRIVE IN LAS CRUCES IN DONA ANA COUNTY.								
FL4504 /		<b>C5S60</b>	ST-4504(203) BUD-ORG#5S60 DFA#05-0715 [O] OCTOBER 1, 2005	ELKS DRIVE	2.00	2006	<b>250,000</b>	ROAD IMPROVEMENTS - STATE SEVERANCE TAX
LEAD AGENCY: CITY OF LAS CRUCES LAWS OF 2005 -- ( CH 347, SEC 20, 77 ) & TO PLAN, DESIGN AND CONSTRUCT IMPROVEMENTS TO ELKS DRIVE IN LAS CRUCES IN DONA ANA COUNTY.								
FL4504 /		<b>L1066</b>	MAP-4504(901) [O] OCTOBER 1, 2005	ELKS DRIVE, US 70 TO LENOX AVENUE / HERMOSILLO DRIVE TO HATFIELD ROAD (PHASE II)	2.00	2006	<b>514,908</b>	ROAD IMPROVEMENTS - MUNICIPAL ARTERIAL
LEAD AGENCY: CITY OF LAS CRUCES & PHASE II RECONSTRUCTION OF ELKS DRIVE FROM US 70 TO LENOX AVENUE AND HERMOSILLO DRIVE TO HATFIELD ROAD.								

NEW MEXICO DEPARTMENT OF TRANSPORTATION

FY2006 - FY2011 STATEWIDE TRANSPORTATION IMPROVEMENT PROGRAM

10/31/05 11:01:10

Page: 9

Route	Milepost	Control Number	Project Numbers	Terminus	Length	Fiscal Year	Est'd Cost	Type of Improvement - Funding Source
<b>DISTRICT 1 - DONA ANA COUNTY</b>								
FL4532 / 4.905		<b>L1036</b>	TPZ-4532(3)04 [O] OCTOBER 1, 2005	ARTERIAL STREET LIGHTING IN LAS CRUCES		2006	<b>592,000</b>	LIGHTING - SAFETY - SEC. 152 - SAFETY / HAZARD ELIMIN 90%
LEAD AGENCY: CITY OF LAS CRUCES & PROVIDES LIGHTING FOR TELSHOR BLVD, SPRUCE TO SUMMIT; ROADRUNNER PARKWAY, MISSION ROAD TO MILLENNIUM ST; N TRIVIZ DRIVE, GRIGGS AVENUE TO BENTLY DRIVE; UNIVERSITY AVENUE, TELSHOR TO EAST CITY LIMITS; STERN DRIVE, UNION AVENUE TO CITY LIMITS.								
FL5557 /		<b>C5S07</b>	ST-5557(201) BUD-ORG#5S07 DFA#05-0652 [O] OCTOBER 1, 2005	DEL REY BOULEVARD	2.50	2006	<b>200,000</b>	ROAD IMPROVEMENTS - STATE SEVERANCE TAX
LEAD AGENCY: CITY OF LAS CRUCES LAWS OF 2005 -- ( CH 347, SEC 20, 12 ) & TO PLAN, DESIGN AND CONSTRUCT THE REALIGNMENT OF DEL REY BOULEVARD, INCLUDING ACQUISITION OF RIGHTS OF WAY, IN LAS CRUCES IN DONA ANA COUNTY.								
FL5596 /		<b>C5F37</b>	SP-GA-5596(201) BUD-ORG#5F37 DFA#05-2182 [O] OCTOBER 1, 2005	EL MOLINO BOULEVARD	0.40	2006	<b>100,000</b>	ROAD IMPROVEMENTS - GENERAL FUND
LEAD AGENCY: CITY OF LAS CRUCES LAWS OF 2005 -- ( CH 347, SEC 52, 41 ) & TO PLAN, DESIGN AND CONSTRUCT IMPROVEMENTS TO EL MOLINO BOULEVARD IN LAS CRUCES IN DONA ANA COUNTY.								
FL5596 /		<b>C5S59</b>	ST-5596(200) BUD-ORG#5S59 DFA#05-0714 [O] OCTOBER 1, 2005	EL MOLINO BLVD		2006	<b>50,000</b>	ROAD IMPROVEMENTS - STATE SEVERANCE TAX
LEAD AGENCY: CITY OF LAS CRUCES LAWS OF 2005 -- ( CH 347, SEC 20, 76 ) & TO PLAN, DESIGN AND CONSTRUCT IMPROVEMENTS TO EL MOLINO BOULEVARD IN LAS CRUCES IN DONA ANA COUNTY.								
FL5614 / 3.844		<b>C5S08</b>	ST-5614(201)03 BUD-ORG#5S08 DFA#05-0653 [O] OCTOBER 1, 2005	LOHMAN AVENUE, TELSHOR BLVD TO ROADRUNNER DRIVE	1.00	2006	<b>100,000</b>	LANDSCAPING - STATE SEVERANCE TAX
LEAD AGENCY: CITY OF LAS CRUCES LAWS OF 2005 -- ( CH 347, SEC 20, 14 )								
I00010 / 130.134		<b>D1016</b>	IM-010-2(115)130 [O] OCTOBER 1, 2005	I-10, MP 130.3 - MP 139.0	8.70	2006	<b>8,500,000</b>	RECONSTRUCTION - INTERSTATE MAINTENANCE

NEW MEXICO DEPARTMENT OF TRANSPORTATION

FY2006 - FY2011 STATEWIDE TRANSPORTATION IMPROVEMENT PROGRAM

10/31/05 11:01:10

Route	Milepost	Control Number	Project Numbers	Terminus	Length	Fiscal Year	Est'd Cost	Type of Improvement - Funding Source
<b>DISTRICT 1 - DONA ANA COUNTY</b>								
100010	/ 131.865	<b>D1056</b>	HSP-010-2(117)132 [O] OCTOBER 1, 2005	AIRPORT INTERCHANGE	0.50	2006	<b>100,000</b>	LIGHTING - SAFETY - SEC. 164 - SAFETY / HAZARD ELIMINATION
LEAD AGENCY: DISTRICT 1 & THE FRONTAGE ROAD SYSTEM PARALLELS I-10 ON THE NORTH AND SOUTH SIDE OF THE INTERSTATE; INTERSECTS THE CROSS ROAD IN CLOSE PROXIMITY TO THE INTERCHANGE; DUE TO THE GEOMETRY THE MOTORIST GET CONFUSED ABOUT THE FRONTAGE ROAD OR THE INTERSTATE RAMPS; THE LIGHTING WILL PROVIDE BETTER DEFINITION; PENDING AMENDING TO LC-MPO TIP.								
100010	/ 138.792	<b>3929</b>	IM-010-2(101)139 LCMPO-TH-03-0001 [O] OCTOBER 1, 2005	MOTEL BOULEVARD INTERCHANGE	0.20	2007	<b>6,000,000</b>	INTERCHANGE RECONSTRUCTION - INTERSTATE MAINTENANCE
STRUCTURES (LENGTH/RATE): 07173(185/65.0), 07174(177/70.0)								
100010	/ 139.884	<b>3931</b>	IM-010-2(102)140 LCMPO-TH-03-0002 [O] OCTOBER 1, 2005	NM0028 OVERPASS	3.00	2007	<b>3,500,000</b>	BRIDGE REHABILITATION - INTERSTATE MAINTENANCE
STRUCTURES (LENGTH/RATE): 07258(176/65.0), 07259(170/68.0)								
100010	/ 141.654	<b>3961</b>	IM-010-2(104)141 [O] OCTOBER 1, 2005	NM0478 AND I00025 INTERCHANGE STRUCTURES	2.55	2006	<b>3,800,000</b>	BRIDGE REHABILITATION - INTERSTATE MAINTENANCE
LEAD AGENCY: DISTRICT 1 STRUCTURES (LENGTH/RATE): 07264(197/81.3), 07265(197/92.4), 07266(178/87.2), 07267(177/92.2)								
100010	/ 143.844	<b>G18A4</b>	AC-GRIP-(IM-NH)-010- 08/2007 2(110)144 LCMPO-TH-05-04 [O] OCTOBER 1, 2005	TEXAS S/L TO LAS CRUCES (SEGMENT I OF III)	6.50	2007	<b>11,333,000</b>	RECONSTRUCTION - GOV. RICHARDSON'S INVESTMENT PARTNERSHIP
& AMENDED TO LAS CRUCES MPO TIP AT MAY 2005 TPB; PCN CHANGED TO CN-G18A4 TO CONFORM WITH FMIS UPPERCASE / 5 CHARACTER FORMAT; DELAYED TO FY2007.								
100010	/ 150.334	<b>G18A2</b>	AC-GRIP-(IM-NH)-010- 06/2007 2(111)150 [O] OCTOBER 1, 2005	TEXAS S/L TO LAS CRUCES (SEGMENT II OF III)	6.50	2007	<b>11,333,000</b>	RECONSTRUCTION - GOV. RICHARDSON'S INVESTMENT PARTNERSHIP
& AMENDED TO LAS CRUCES MPO TIP AT MAY TPB; PCN CHANGED TO CN-G18A2 TO CONFORM WITH FMIS UPPERCASE / 5 CHARACTER FORMAT; DELAYED TO FY2007.								
100010	/ 156.834	<b>G18A3</b>	AC-GRIP-(IM-NH)-010- 09/2007 2(112)157 [O] OCTOBER 1, 2005	TEXAS S/L TO LAS CRUCES (SEGMENT III OF III)	6.40	2007	<b>11,334,000</b>	RECONSTRUCTION - GOV. RICHARDSON'S INVESTMENT PARTNERSHIP
& AMENDED TO LAS CRUCES MPO TIP AT MAY 2005 TPB; PCN CHANGED TO CN-G18A3 TO CONFORM WITH FMIS UPPERCASE / 5 CHARACTER FORMAT; DELAYED TO FY2007.								
100025	/ 1.330	<b>D1038</b>	IM-025-1(88)02 [O] OCTOBER 1, 2005	I-25, RAMP IMPROVEMENTS AT UNIVERSITY	0.05	2008	<b>1,000,000</b>	RAMP MODIFICATIONS - INTERSTATE MAINTENANCE

NEW MEXICO DEPARTMENT OF TRANSPORTATION

FY2006 - FY2011 STATEWIDE TRANSPORTATION IMPROVEMENT PROGRAM

10/31/05 11:01:10

Page: 11

Route	Milepost	Control Number	Project Numbers	Terminus	Length	Fiscal Year	Est'd Cost	Type of Improvement - Funding Source
<b>DISTRICT 1 - DONA ANA COUNTY</b>								
100025 / 1.410		<b>D1066</b>	HSP-025-1(91)02 [O] OCTOBER 1, 2005	UNIVERSITY AVENUE SOUTHBOUND OFF-RAMP		2006	<b>125,000</b>	RAMP MODIFICATIONS - SEC. 164 - SAFETY / HAZARD ELIMINATION
LEAD AGENCY: DISTRICT 1 & TO LENGTHEN SOUTHBOUND RAMPS TO PREVENT AM PEAK TRAFFIC QUEUING; PENDING AMENDING TO LC-MPO TIP.								
100025 / 7.700		<b>D1210</b>	IM-025-1(90)09 [O] OCTOBER 1, 2005	I-25, MP 9.0 - MP 35.0	26.00	2010	<b>10,000,000</b>	PAVEMENT PRESERVATION - INTERSTATE MAINTENANCE
100025 / 39.660		<b>D1310</b>	IM-025-1(89)41 [O] OCTOBER 1, 2005	MP 41.0 - MP 46.0	5.00	2010	<b>3,000,000</b>	PAVEMENT PRESERVATION - INTERSTATE MAINTENANCE
LEAD AGENCY: DISTRICT 1								
NM0028 / 28.512 05/2006		<b>HE104</b>	TPZ-(HSP)-1122(11)28 LCMPO-TH-05-01 [O] OCTOBER 1, 2005	INTERSECTION NM 28 (AVENIDA DE MESILLA) / NM 359 (CALLE NORTE)	0.40	2006	<b>300,000</b>	SIGNALIZATION - SEC. 152 - SAFETY/ HAZARD ELIMINATION
LEAD AGENCY: NMDOT TRAFFIC TECH SUPPORT & ADDED ADMINISTRATIVELY FORM CN-0013; NEW SIGNALIZATION, AND POSSIBLE SIDEWALK INSTALLATION; DUE TO VERY HIGH PEAK PERIOD VOLUMES THIS IS ONE OF THE NUMBER ONE STATEWIDE PRIORITY INTERSECTIONS BY THE TRAFFIC DESIGN SECTION THAT NEEDS SIGNALIZATION; WITH FORECASTED HEAVY COMMERCIAL VEHICLE TRAFFIC ON NM 359 THE EXISITNG T-INTERSECTION WITH NM-28 IS INADEQUATE DUE TO THE VERY SMALL AREA; SMALL RADII CORNERS, LIMITING CAPACITY, AND GENERATING TRAFFIC CONGESTION; AMENDED INTO LC-MPO TIP AT JANUARY 12, 2005 POLICY COMMITTEE MEETING; DELAYED FROM FY2005 PER TRAFFIC DESIGN REQUEST 4/27/2005.								
NM0136 / 0.200		<b>3310</b>	ITS-TC-0136-1(10)00 [O] OCTOBER 1, 2005	INTERNATIONAL PORT-OF- ENTRY TO TEXAS STATE LINE	8.00	2006	<b>1,920,000</b> <b>900,000</b>	ITS DEPLOYMENT / OPS - INTELLIGENT TRANSPORTATION SYSTEMS ITS DEPLOYMENT / OPS - TRADE CORRIDORS/BORDER INFRASTRUCTURE
& PROJECT REVISED TO "ITS" FOR SANTA TERESA P-O-E, NM136 AND SURROUNDING AREA IN SUPPORT OF MAKING THE SANTA TERESA PORT OF ENTRY MORE EFFICIENT; REVISION INCLUDES PSL FEDERAL ITS EARMARKS FOR: 2000: \$519,036; 2001: \$396,807 AND 2002: \$404,157 (TOTAL '02 EARMARK WAS \$620,489) FOR A TOTAL OF \$1,320,000 "ITS"; PLUS NMSU STATE FUNDING: \$600,000 (22.7% NON-FEDERAL MATCH); NMDOT BORDER CORRIDOR EARMARK (CN3310): \$720,000 (27.3% OTHER-FEDERAL MATCH) FOR A TOTAL \$1,320,000 "ITS" (50%) MATCH AND \$180,000 STATE FUNDS; PROJECT DELAYED TO FY2006 PER D1 ENGINEER.								
NM0157 / 1.700		<b>2113</b>	BR-0157(3)01 [O] OCTOBER 1, 2005	13.2 MILES NORTH JCT. I- 25/US-70	0.04	2008	<b>750,000</b>	BRIDGE REPLACEMENT - BRIDGE REPLACEMENT AND REHABILITATION
LEAD AGENCY: DISTRICT 1 STRUCTURES (LENGTH/RATE): 06668(229/76.0)								



Route	Milepost	Control Number	Project Numbers	Terminus	Length	Fiscal Year	Est'd Cost	Type of Improvement - Funding Source
<b>DISTRICT 1 - DONA ANA COUNTY</b>								
NM0185 / 0.001		<b>2107</b>	TPO-4536(1)00 LCMPO-TH-99-0002/0009 [O]OCTOBER 1, 2005	JCT. US0070 - NORTH IN LAS CRUCES (PHASE I)	1.20	2007	<b>4,000,000</b>	FOUR-LANE CONSTRUCTION - STP/UNDER 200,000
LEAD AGENCY: CITY OF LAS CRUCES CONTINGENCY: ROAD EXCHANGE								
NM0185 / 5.107		<b>D1411</b>	MGO-TPM-0185(11)05 [O]OCTOBER 1, 2005	NORTH OF LAS CRUCES TO HATCH	30.00	2011	<b>2,500,000</b> <b>2,500,000</b>	PAVEMENT PRESERVATION - MINIMUM GUARANTEE - OBLIGATION LIMIT PAVEMENT PRESERVATION - STP/RURAL AREAS
& FROM LAS CRUCES CITY LIMITS TO HATCH; MAY NEED TO BE IN LC-MPO TIP.								
NM0185 / 6.057		<b>C5T17</b>	ST-1174(205)06 BUD ORG# 5T17 DFA# 05-0717 [O]OCTOBER 1, 2005	NORTH VALLEY DRIVE		2006	<b>35,000</b>	ROAD IMPROVEMENTS - STATE SEVERANCE TAX
LEAD AGENCY: CITY OF LAS CRUCES LAWS OF 2005 -- ( CH 347, SEC 20, 79 ) & 20.79 TO PLAN, DESIGN AND CONSTRUCT A BITUMINOUS OVERLAY ON NORTH VALLEY DRIVE ON THE NORTHERLY EDGE OF THE LAS CRUCES CITY LIMITS IN DONA ANA COUNTY; DEFFERED UNTIL DECEMBER 2005 BOND SALE.								
NM0185 / 6.057		<b>D1069</b>	TPM-0185(10)06 [O]OCTOBER 1, 2005	LOW WATER CROSSINGS	28.00	2009	<b>1,000,000</b>	LOW-WATER CROSSINGS - STP/RURAL AREAS
LOCAL / 1.200		<b>L1025</b>	BR-O-0186(1)01 [O]OCTOBER 1, 2005	RIO GRANDE BRIDGE	0.02	2006	<b>82,316</b>	BRIDGE REHABILITATION - BRIDGE REPLACEMENT / REHAB (OFF-SYSTEM)
LEAD AGENCY: COUNTY OF DONA ANA CONTINGENCY: LEAD AGENCY MATCH STRUCTURES (LENGTH/RATE): 05747(482/30.0) & STRUCTURE IS ELIGIBLE FOR 15% OFF-SYSTEM BR FUNDS; ADDED / DELAYED AT REQUEST OF D1 ENGINEER / DAC AND SC-RPO; INCREASED BY \$12,316.00 TOTAL PER D1 ENGINEER.								
NM0187 / 0.093		<b>1311</b>	BR-0187(9) [O]OCTOBER 1, 2005	0.7 MILES NORTH OF JCT NM-26	0.03	2008	<b>600,000</b>	BRIDGE REPLACEMENT - BRIDGE REPLACEMENT AND REHABILITATION
LEAD AGENCY: DISTRICT 1 STRUCTURES (LENGTH/RATE): 01672(151/49.3)								
NM0213 /		<b>D1039</b>	TPM-0213(1) [O]OCTOBER 1, 2005	NM213, TEXAS S / L TO WSMR	6.09	2009	<b>1,000,000</b>	PAVEMENT PRESERVATION - STP/RURAL AREAS
LEAD AGENCY: DISTRICT 1								

Route	Milepost	Control Number	Project Numbers	Terminus	Length	Fiscal Year	Est'd Cost	Type of Improvement - Funding Source
<b>DISTRICT 1 - DONA ANA COUNTY</b>								
NM0273 / 07/2006	6.287	<b>3031</b>	TPU-0273(5)05 EP-MPO: P603B-15B [O] OCTOBER 1, 2005	M.P 5.7 TO AIRPORT ROAD	2.80	2006	<b>4,800,000</b>	FOUR-LANE CONSTRUCTION - STP/LARGE URBAN
& WILL BE PHASE II PROJECT FOR CORRIDOR FROM MP 5.7 TO MP 8.5 (AIRPORT ROAD).								
NM0273 / 07/2006	9.087	<b>4034</b>	TPU-0273(6)08 EP-MPO: P603A-05B [O] OCTOBER 1, 2005	AIRPORT ROAD TO NM 136	0.80	2006	<b>1,200,000</b>	FOUR-LANE CONSTRUCTION - STP/LARGE URBAN
LEAD AGENCY: DISTRICT 1 & WILL BE FINAL PROJECT FOR CORRIDOR FROM AIRPORT ROAD MP 8.5 TO DOMENICI HIGHWAY MP 9.3.								
NM0373 /		<b>L1096</b>	TPE-0373(3) [O] OCTOBER 1, 2005	UNION AVENUE MULTI-USE PATH	1.00	2006	<b>250,000</b>	MULTI-USE PATH - STP/ENHANCEMENTS
LEAD AGENCY: TOWNSHIP OF MESILLA CONTINGENCY: LEAD AGENCY MATCH								
NM0404 /		<b>D1049</b>	TPM-0404(7) [O] OCTOBER 1, 2005	FROM NM 460 TO NM 213	9.70	2009	<b>1,000,000</b>	PAVEMENT PRESERVATION - STP/RURAL AREAS
LEAD AGENCY: DISTRICT 1								
NM0478 / 06/2006		<b>3311</b>	CAQ-TPA-TPS-0478(9) [O] OCTOBER 1, 2005	TEXAS S / L TO O'HARA ROAD	4.83	2006	<b>500,000</b>	SIGNALIZATION - CONGESTION MITIGATION/AIR QUALITY-FLEX
							<b>500,000</b>	PAVEMENT PRESERVATION
							<b>1,000,000</b>	PAVEMENT REHABILITATION - STP/FLEXIBLE
							<b>1,000,000</b>	INTERSECTION IMPROVEMENTS - STP/OPTIONAL SAFETY
& ENVIRONMENTAL STUDY FOR TEXAS S / L TO O'HARA ROAD (OLD NM-404) FROM STATE-WIDE FUNDED CONTRACTS; ENVIROMENTAL CLEARANCE EXPECTED IN 07-05; ALL FUNDING ADMINISTRATIVELY TRANSFERRED FROM CN-3859 / CN-2881 TO CN-3311 FOR CONSOLIDATION; MOVED TO FY2006 PER DISTRICT ENGINEER REQUEST.								
US0070 /	148.032	<b>3679</b>	NH-070-2(29)148 LCMPO-TH-99-0010 [O] OCTOBER 1, 2005	0.3 MILE NORTH OF PICACHO - NORTH	0.77	2007	<b>1,000,000</b>	PAVEMENT REHABILITATION
							<b>2,000,000</b>	RECONSTRUCTION - OTHER NATIONAL HIGHWAY
LEAD AGENCY: DISTRICT 1 CONTINGENCY: ROAD EXCHANGE & ROAD EXCHANGE TO BE REVIEWED; \$600,000 CITY OF LAS CRUCES MATCH REQUIREMENT LANGUAGE REMOVED PER DISTRICT 1 ENGINEER.								
US0070 / 03/2006	150.912	<b>D1036</b>	NH-070-2(43)151 [O] OCTOBER 1, 2005	TURNAROUND AT DEL REY	0.04	2006	<b>700,000</b>	INTERSECTION IMPROVEMENTS - OTHER NATIONAL HIGHWAY
LEAD AGENCY: DISTRICT 1								

NEW MEXICO DEPARTMENT OF TRANSPORTATION

FY2006 - FY2011 STATEWIDE TRANSPORTATION IMPROVEMENT PROGRAM

10/31/05 11:01:10

Route	Milepost	Control Number	Project Numbers	Terminus	Length	Fiscal Year	Est'd Cost	Type of Improvement - Funding Source
<b>DISTRICT 1 - DONA ANA COUNTY</b>								
US0070 /	161.802	<b>3964</b>	TPZ-070-2(42)151 [O] OCTOBER 1, 2005	WILDLIFE/VEHICULAR CRASH REDUCTION	15.00	2008	<b>100,000</b>	SAFETY - SEC. 152 - SAFETY/ HAZARD ELIMINATION
			LEAD AGENCY: DISTRICT 1					
DONA ANA COUNTY TOTAL FY2006 - FY2011							<b>114,992,322</b>	
<b>DISTRICT 1 - GRANT COUNTY</b>								
LOCAL /		<b>L1016</b>	TPE-7517(10) [O] OCTOBER 1, 2005	DIAZ AVENUE MULTI USE PATH		2006	<b>250,000</b>	MULTI-USE PATH - STP/ENHANCEMENTS
			LEAD AGENCY: TOWNSHIP OF HURLEY CONTINGENCY: LEAD AGENCY MATCH & ENHANCEMENTS ARE FOR DIAZ AVENUE MULTI USE PATH IN HURLEY.					
FL4843 /		<b>L1076</b>	MAP-4843(900) [O] OCTOBER 1, 2005	COLLEGE AVENUE, TEXAS STREET TO E STREET	0.30	2006	<b>400,000</b>	ROAD IMPROVEMENTS - MUNICIPAL ARTERIAL
			LEAD AGENCY: TOWNSHIP OF SILVER CITY & STREET AND DRAINAGE IMPROVEMENTS TO COLLEGE AVENUE FROM TEXAS STREET TO E STREET.					
FL4848 /		<b>L1046</b>	TPZ-4848(2) [O] OCTOBER 1, 2005	POPE STREET / COLLEGE AVENUE	0.00	2006	<b>297,000</b>	SIGNALIZATION - SEC. 152 - SAFETY/ HAZARD ELIMINATION
			LEAD AGENCY: TOWNSHIP OF SILVER CITY & TO PROVIDE NEW SIGNALIZATION AT INTERSECTION.					
FL6403 /		<b>3303</b>	TPM-6403(1) [O] OCTOBER 1, 2005	BAYARD STREET, VILLAGE OF SANTA CLARA	0.85	2006	<b>1,000,000</b>	RECONSTRUCTION - STP/RURAL AREAS
			CONTINGENCY: ROAD EXCHANGE & VILLAGE TO ACCEPT ROAD; NMDOT TO FUND AND TAKE LEAD.					
I00010 /	43.982	<b>D1027</b>	IM-010-1(81)44 [O] OCTOBER 1, 2005	I-10, VARIOUS LOCATIONS, MP 44-MP 58	14.00	2007	<b>5,700,000</b>	PAVEMENT REHABILITATION - INTERSTATE MAINTENANCE
			& WORK WILL BEGIN AT END OF GRIP FUNDED PROJECT.					
NM0015 /		<b>D1048</b>	TPO-TPE-015(1) [O] OCTOBER 1, 2005	US 180 TO 32ND STREET	1.60	2008	<b>300,000</b>	SIDEWALKS/BIKEWAYS - STP/ENHANCEMENTS
			LEAD AGENCY: DISTRICT 1 & WORK IS FOR SIDEWALKS / BIKEWAYS; INTERSECTION / DRAINAGE IMPROVEMENTS BETWEEN 32ND ST AND US180 ON NM-15.					
							<b>1,800,000</b>	INTERSECTION IMPROVEMENTS - STP/UNDER 200,000

NEW MEXICO DEPARTMENT OF TRANSPORTATION

FY2006 - FY2011 STATEWIDE TRANSPORTATION IMPROVEMENT PROGRAM

10/31/05 11:01:10

Route	Milepost	Control Number	Project Numbers	Terminus	Length	Fiscal Year	Est'd Cost	Type of Improvement - Funding Source
<b>DISTRICT 1 - GRANT COUNTY</b>								
NM0090 /	42.169	<b>D1029</b>	BR-090-1(5)42 [O] OCTOBER 1, 2005	SAN VICENTE ARROYO		2009	<b>3,500,000</b>	BRIDGE REPLACEMENT - BRIDGE REPLACEMENT (ON-SYSTEM)
NM0356 /		<b>D1037</b>	TPE-0356(5) [O] OCTOBER 1, 2005	WITHIN BAYARD		2007	<b>850,000</b>	MISCELLANEOUS CONSTRUCTION - STP/ENHANCEMENTS
LEAD AGENCY: DISTRICT 1 & MISCELLANEOUS CONSTRUCTION IS FOR SIDEWALK AND "DECORATIVE" LIGHTING IMPROVEMENTS IN VILLAGE OF BAYARD.								
US0180 /	112.581	<b>3800</b>	NH-TPO-TPS-TPZ-(HSP)- 180-1(20)111 SW-RPO [O] OCTOBER 1, 2005	0.25 MILE WEST OF JCT. SILVER HEIGHTS - EAST	2.00	2006	<b>4,000,000</b>	RECONSTRUCTION - OTHER NATIONAL HIGHWAY <b>300,000</b> INTERSECTION IMPROVEMENTS <b>700,000</b> PAVEMENT REHABILITATION - STP/UNDER 200,000 <b>1,000,000</b> SAFETY - STP/OPTIONAL SAFETY <b>275,000</b> SIGNALIZATION - SEC. 152 - SAFETY/ HAZARD ELIMINATION
& TPSS FOR SIGNALIZATION, VEHICLE DETECTORS, PAVEMENT MARKING IMPROVEMENTS TO EXISTING ARTERIAL CORRIDOR OF TRAFFIC SIGNALS AND MARKED CROSSWALKS; INCLUDES HUDSON ST (NM 90) AT RIDGE ROAD TO SILVER HEIGHTS BLVD (US 180) AT 32ND STREET; PROJECT DELAYED TO FY2006 TO MEET PROJECTED DEVELOPMENT TIMELINE.								
US0180 /	122.444	<b>G3711</b>	AC-GRIP-(NH)-180- 1(3)122 [O] OCTOBER 1, 2005	DEMING TO BAYARD (SEGMENT I OF III)	20.60	2009	<b>13,700,000</b>	RECONSTRUCTION - GOV. RICHARDSON'S INVESTMENT PARTNERSHIP
LEAD AGENCY: DISTRICT 1 & REDUCED FROM \$17,000,000 TO \$6,466,000 TO REFLECT ACTUAL EE; APPROVED BY INFRASTRUCTURE DIV. DIRECTOR / GRIP COORDINATOR.								
US0180 /	126.294	<b>L1026</b>	TPZ-180-1(7)125 [O] OCTOBER 1, 2005	US 180 AT CARRASCO AVENUE		2006	<b>31,000</b>	LIGHTING - SAFETY - SEC. 152 - SAFETY/ HAZARD ELIMINATION
LEAD AGENCY: TOWNSHIP OF HURLEY & PROJECT IS TO REMOVE WOODEN LIGHTING POLES AND REPLACE WITH BREAKAWAY POLES WITH IMPROVED LIGHTING.								
US0180 /	143.219	<b>G3721</b>	AC-GRIP-(NH)-180- 1(4)142 [O] OCTOBER 1, 2005	DEMING TO BAYARD (SEGMENT II OF III)	17.40	2008	<b>10,800,000</b>	RECONSTRUCTION - GOV. RICHARDSON'S INVESTMENT PARTNERSHIP
LEAD AGENCY: DISTRICT 1 & REDUCED \$28,000 TO REFLECT ACTUAL EE; APPROVED BY INFRASTRUCTURE DIV. DIRECTOR / GRIP COORDINATOR.								

Route	Milepost	Control Number	Project Numbers	Terminus	Length	Fiscal Year	Est'd Cost	Type of Improvement - Funding Source
<b>DISTRICT 1 - GRANT COUNTY</b>								
US0180 / 06/2008	160.769	<b>G3731</b>	AC-GRIP-(NH)-180-1(5)160 [O] OCTOBER 1, 2005	DEMING TO BAYARD (SEGMENT III OF III)	3.60	2008	<b>5,500,000</b>	RECONSTRUCTION - GOV. RICHARDSON'S INVESTMENT PARTNERSHIP
LEAD AGENCY: DISTRICT 1 & REDUCED \$8,000 TO REFLECT ACTUAL EE; APPROVED BY INFRASTRUCTURE DIV. DIRECTOR / GRIP COORDINATOR.							<b>50,403,000</b>	GRANT COUNTY TOTAL FY2006 - FY2011
<b>DISTRICT 1 - HIDALGO COUNTY</b>								
VAR /		<b>1319</b>	TPS-TPZ-010-1(53) [O] OCTOBER 1, 2005	1-10 CORRIDOR "ITS" PROJECT	136.00	2006	<b>139,750</b>	MISCELLANEOUS CONSTRUCTION
							<b>800,000</b>	SIGNING - STP/OPTIONAL SAFETY
							<b>600,000</b>	SAFETY
						2007	<b>200,000</b>	SAFETY
						2008	<b>200,000</b>	SAFETY
						2009	<b>200,000</b>	SAFETY - SEC. 152 - SAFETY/ HAZARD ELIMINATION
LEAD AGENCY: DISTRICT 1 & INCLUDES SAFETY FUNDS FOR 4 DYNAMIC MESSAGING BOARDS AND PARTIAL FUNDING FOR STRUCTURES FOR I-10 CORRIDOR.								
I00010 /		<b>D1110</b>	IM-010-1(82) [O] OCTOBER 1, 2005	MP 0.0 - MP 20.0	20.00	2010	<b>10,000,000</b>	PAVEMENT REHABILITATION - INTERSTATE MAINTENANCE
LEAD AGENCY: DISTRICT 1								
I00010 /	20.030	<b>1659</b>	IM-010-1(64)20 [O] OCTOBER 1, 2005	LORDSBURG WEST INTERCHANGE - EAST	14.00	2007	<b>3,200,000</b>	PAVEMENT PRESERVATION - INTERSTATE MAINTENANCE
LEAD AGENCY: DISTRICT 1 &								
I00010 / 04/2006	30.002	<b>G1721</b>	AC-GRIP-(IM)-010-1(80)30 [O] OCTOBER 1, 2005	LORDSBURG TO JCT. NM 146 (SEGMENT II OF II)	14.80	2006	<b>10,955,000</b>	RECONSTRUCTION - GOV. RICHARDSON'S INVESTMENT PARTNERSHIP
LEAD AGENCY: DISTRICT 1 & MP 30 TO MP 44.8 EB AND MP 30 TO MP 32.5 WB; ADVANCE TO FY2006; INCREASE TO \$10,955,000 WITH SAVINGS FROM CN-G1711; APPROVED BY INFRASTRUCTURE DIV. DIR.								
L00021 /	0.439	<b>L1018</b>	TPE-002-1(9)00 [O] OCTOBER 1, 2005	UPGRADE SIDEWALKS TO 1991 ADA REQUIREMENTS	2.00	2008	<b>900,000</b>	PEDESTRIAN FACILITIES - STP/ENHANCEMENTS
LEAD AGENCY: CITY OF LORDSBURG CONTINGENCY: LEAD AGENCY MATCH								

Route	Milepost	Control Number	Project Numbers	Terminus	Length	Fiscal Year	Est'd Cost	Type of Improvement - Funding Source	
<b>DISTRICT 1 - HIDALGO COUNTY</b>									
NM0009 /		<b>D1019</b>	TPM-0009(2) [O] OCTOBER 1, 2005	VARIOUS LOCATIONS	5.00	2009	<b>5,000,000</b>	PAVEMENT PRESERVATION - STP/RURAL AREAS	
NM0009 /	13.882	<b>D1111</b>	TPM-0009(1)13 [O] OCTOBER 1, 2005 LEAD AGENCY: DISTRICT 1	NM9, LOCATIONS TBD	10.00	2011	<b>10,000,000</b>	PAVEMENT PRESERVATION - STP/RURAL AREAS	
US0070 /	0.001	<b>3445</b>	TPM-070-1(2)00 [O] OCTOBER 1, 2005 LEAD AGENCY: DISTRICT 1	ARIZONA STATE LINE TO LORDSBURG	19.00	2008	<b>5,000,000</b>	OVERLAY - STP/RURAL AREAS	
HIDALGO COUNTY TOTAL FY2006 - FY2011							<b>47,194,750</b>		
<b>DISTRICT 1 - LUNA COUNTY</b>									
LOCAL /		<b>C5F47</b>	SP-GA-7629(207) BUD-ORG#5F47 DFA#05-2192 [O] OCTOBER 1, 2005 LEAD AGENCY: CITY OF DEMING LAWS OF 2005 -- ( CH 347, SEC 52, 51 ) & TO PLAN, DESIGN AND CONSTRUCT MEDIAN IMPROVEMENTS AND LANDSCAPING IN DEMING IN LUNA COUNTY.	DEMING MEDIANS		2006	<b>5,000</b>	MISCELLANEOUS CONSTRUCTION - GENERAL FUND	
/		<b>C5F48</b>	SP-GA-7629(208) BUD-ORG#5F48 DFA#05-2193 [O] OCTOBER 1, 2005 LEAD AGENCY: CITY OF DEMING LAWS OF 2005 -- ( CH 347, SEC 52, 52 ) & FOR A COMPREHENSIVE PLAN FOR TRAFFIC AND TRANSPORTATION NEEDS, INCLUDING A TRUCK BYPASS, IN DEMING IN LUNA COUNTY.	COMPREHENSIVE TRUCK BYPASS PLAN		2006	<b>75,000</b>	STUDIES - GENERAL FUND	
/		<b>C5G47</b>	SP-GA-7629(209) BUD-ORG#5G47 DFA#05-2292 [O] OCTOBER 1, 2005 LEAD AGENCY: CITY OF DEMING LAWS OF 2005 -- ( CH 347, SEC 52, 155 ) & TO DESIGN, PURCHASE, INSTALL AND CONSTRUCT SWITCHES FOR RAILROAD SIDING IN THE NORTH INDUSTRIAL PARK IN DEMING IN LUNA COUNTY.	NORTH INDUSTRIAL PARK IN DEMING		2006	<b>100,000</b>	MISCELLANEOUS CONSTRUCTION - GENERAL FUND	

NEW MEXICO DEPARTMENT OF TRANSPORTATION

FY2006 - FY2011 STATEWIDE TRANSPORTATION IMPROVEMENT PROGRAM

10/31/05 11:01:10

Route	Milepost	Control Number	Project Numbers	Terminus	Length	Fiscal Year	Est'd Cost	Type of Improvement - Funding Source
<b>DISTRICT 1 - LUNA COUNTY</b>								
FL4336 / 0.753		<b>7795</b>	TPO-4336(1)00 SW-RPO [O] OCTOBER 1, 2005	PEARL STREET, 1ST STREET TO PINE STREET	0.20	2009	<b>1,000,000</b>	RECONSTRUCTION - STP/UNDER 200,000
LEAD AGENCY: CITY OF DEMING CONTINGENCY: LEAD AGENCY MATCH & INCLUDES NORTH - SOUTH BLOCKS INTERSECTING WITH US0070/0180 (PINE STREET); STP/UNDER 200,000 INCLUDES PEARL STREET FROM 1ST STREET .								
100010 / 57.952		<b>D1046</b>	HSP-010-2(116)58 [O] OCTOBER 1, 2005	RUMBLE STRIPS	27.00	2006	<b>100,000</b>	RUMBLE STRIPS - SEC. 164 - SAFETY / HAZARD ELIMINATION
LEAD AGENCY: DISTRICT 1 & WORK IS TO FILL IN GAP ON I-10 WHERE THERE ARE CURRENTLY NO RUMBLE STRIPS.								
100010 / 77.852		<b>2133</b>	IM-010-2(106)78 [O] OCTOBER 1, 2005	M.P. 78 TO M.P. 93	15.00	2009	<b>3,500,000</b>	PAVEMENT PRESERVATION - INTERSTATE MAINTENANCE
LEAD AGENCY: DISTRICT 1								
100010 / 101.864		<b>3962</b>	IM-010-2(105)102 [O] OCTOBER 1, 2005	M.P. 102 AND 2 UNNAMED WATERWAYS STRUCTURES	0.06	2006	<b>2,000,000</b>	BRIDGE REHABILITATION - INTERSTATE MAINTENANCE
LEAD AGENCY: DISTRICT 1 STRUCTURES (LENGTH/RATE): 06686(192/85.0), 06689(192/85.0), 06690(192/85.1)								
NM0011 / 3.930		<b>G2211</b>	AC-GRIP-(TPM)-011- 1(10)03 [O] OCTOBER 1, 2005	COLUMBUS TO DEMING (SEGMENT I OF III)	18.70	2007	<b>10,200,000</b>	RECONSTRUCTION - GOV. RICHARDSON'S INVESTMENT PARTNERSHIP
LEAD AGENCY: DISTRICT 1 & MP 3.9 (JCT NM 9, COLUMBUS) TO MP 22.6; AWARDED LOW BIDDER AMOUNT \$3,520,395.00.								
NM0026 / 04/2006		<b>G3131</b>	AC-GRIP-(TPM)-026- 1(11)30 [O] OCTOBER 1, 2005	JCT. NM 27 TO JCT. US 180 (M.P. 0 TO M.P. 29) (SEGMENT I OF III)	29.00	2006	<b>10,900,000</b>	RECONSTRUCTION - GOV. RICHARDSON'S INVESTMENT PARTNERSHIP
LEAD AGENCY: DISTRICT 1 & PROJECT PARAMETERS ARE MP 0.0 TO MP 29.0 (JCT NM 27).								
NM0026 / 29.193		<b>1270</b>	TPM-026-1(8)29 [O] OCTOBER 1, 2005	MILEPOST 29 TO 39	10.00	2008	<b>5,000,000</b>	PAVEMENT REHABILITATION - STP/RURAL AREAS
NM0026 / 29.193		<b>G3111</b>	AC-GRIP-(TPM)-026-1(12) [O] OCTOBER 1, 2005	JCT US 180, DEMING TO HATCH (M.P. 29 TO M.P. 40) (SEGMENT II OF III)	11.00	2008	<b>5,700,000</b>	PAVEMENT REHABILITATION - GOV. RICHARDSON'S INVESTMENT PARTNERSHIP
LEAD AGENCY: DISTRICT 1 & PROJECT PARAMETERS ARE MP 0 (JCT US 180, DEMING) TO MP 10.5.								

NEW MEXICO DEPARTMENT OF TRANSPORTATION

FY2006 - FY2011 STATEWIDE TRANSPORTATION IMPROVEMENT PROGRAM

Route	Milepost	Control Number	Project Numbers	Terminus	Length	Fiscal Year	Est'd Cost	Type of Improvement - Funding Source
<b>DISTRICT 1 - LUNA COUNTY</b>								
NM0026 / 40.230 02/2010		<b>G3121</b>	AC-GRIP-(TPM)-026-1(13)10 [O] OCTOBER 1, 2005	NM26, (M.P. 40.0 TO M.P. 47.2) TO JCT NM 27 (SEGMENT III OF III)	7.20	2010	<b>5,400,000</b>	PAVEMENT REHABILITATION - GOV. RICHARDSON'S INVESTMENT PARTNERSHIP
LEAD AGENCY: DISTRICT 1 & PROJECT PARAMETERS ARE MP 40.0 TO MP 47.2 (JCT NM 187 HATCH).								
NM0377 / 1.840		<b>1495</b>	BR-O-0377(1)00 [O] OCTOBER 1, 2005	1.8 MI EAST OF JCT. NM-549	0.03	2008	<b>700,000</b>	BRIDGE REPLACEMENT - BRIDGE REPLACEMENT / REHAB (OFF-SYSTEM)
LEAD AGENCY: DISTRICT 1 STRUCTURES (LENGTH/RATE): 05245(177/33.9) & STRUCTURE ELIGIBLE FOR 15% MANDATORY OFF-SYSTEM BR FUNDS.								
NM0549 / 23.900		<b>1269</b>	BR-O-0549(1)23 [O] OCTOBER 1, 2005	23.9 MILES EAST OF LOOP- 22/DEMING		2007	<b>1,500,000</b>	BRIDGE REPLACEMENT - BRIDGE REPLACEMENT / REHAB (OFF-SYSTEM)
STRUCTURES (LENGTH/RATE): 01705(229/13.0) & RURAL MINOR COLLECTOR ELIGIBLE UNDER 15% FOR OFF-FEDERAL-AID SYSTEM.								
LUNA COUNTY TOTAL FY2006 - FY2011							<b>46,180,000</b>	
<b>DISTRICT 1 - SIERRA COUNTY</b>								
I00025 / 73.632		<b>D1511</b>	IM-025-2(74)75 [O] OCTOBER 1, 2005	I-25, MP 75.0 - MP 88.0	13.00	2011	<b>7,000,000</b>	PAVEMENT PRESERVATION - INTERSTATE MAINTENANCE
I00025 / 74.922		<b>3930</b>	IM-025-2(66)76 [O] OCTOBER 1, 2005	TRUTH OR CONSEQUENCES INTERCHANGE STRUCTURES		2008	<b>2,500,000</b>	BRIDGE REHABILITATION - INTERSTATE MAINTENANCE
STRUCTURES (LENGTH/RATE): 06943(292/59.7), 07117(253/75.8)								
I00025 / 83.792		<b>3417</b>	IM-025-2(63)85 [O] OCTOBER 1, 2005	CUCHILLO INTERCHANGE - NORTH	8.00	2009	<b>1,800,000</b> <b>400,000</b> <b>2,000,000</b> <b>1,800,000</b> <b>70,000</b>	BRIDGE REPLACEMENT BRIDGE REHABILITATION PAVEMENT REHABILITATION RECONSTRUCTION RIGHT-OF-WAY ACQUISITION - INTERSTATE MAINTENANCE
STRUCTURES (LENGTH/RATE): 06792(183/81.0), 06793(325/63.8), 06794(325/79.6) & WILL ADDRESS SAFETY ISSUES WITHOUT GEOMETRIC REALIGNMENT.								
I00025 / 87.662		<b>3963</b>	IM-025-2(68)89 [O] OCTOBER 1, 2005	MONTICELLO CANYON	3.00	2008	<b>4,000,000</b>	RECONSTRUCTION - INTERSTATE MAINTENANCE
LEAD AGENCY: DISTRICT 1								



NEW MEXICO DEPARTMENT OF TRANSPORTATION

FY2006 - FY2011 STATEWIDE TRANSPORTATION IMPROVEMENT PROGRAM

10/31/05 11:01:10

Route	Milepost	Control Number	Project Numbers	Terminus	Length	Fiscal Year	Est'd Cost	Type of Improvement - Funding Source	
<b>DISTRICT 1 - SIERRA COUNTY</b>									
I00025	/ 91.962	<b>3864</b>	IM-025-2(65)93 [O] OCTOBER 1, 2005 [A] 12/09/2004	MILEPOST 92 TO MILEPOST 102	30.00	2007	<b>1,750,000</b>	PAVEMENT PRESERVATION - INTERSTATE MAINTENANCE	
LEAD AGENCY: DISTRICT 1 STRUCTURES (LENGTH/RATE): 06678(360/81.3), 06679(147/84.0) & TOTAL COST ADJUSTED FROM \$5,000,000 PER DISTRICT ONE REQUEST TO RECONCILE FY04-FY09 DISTRICT STIP; BRIDGE WORK TRANSFERRED TO CN-3957 PER DISTRICT 1 ENGINEER REQUEST.									
L00011	/ 0.170	<b>D1047</b>	TPE-7651(1) [O] OCTOBER 1, 2005	WILLIAMSBURG BUSINESS LOOP	1.00	2007	<b>150,000</b>	PEDESTRIAN FACILITIES - STP/ENHANCEMENTS	
LEAD AGENCY: DISTRICT 1									
NM0051	/	<b>L1056</b>	TPZ-0051(3) [O] OCTOBER 1, 2005	WITHIN T OR C	2.00	2006	<b>220,500</b>	PEDESTRIAN FACILITIES - SEC. 152 - SAFETY / HAZARD ELIMIN 90%	
LEAD AGENCY: CITY OF TRUTH OR CONSEQUENCES & HIGH VOLUME OF PEDESTRIAN TRAFFIC TRAVELS ALONG THE SHOULDER OF NM-51 ALONG THIS SECTION PRESENTING AN EXTREME SAFETY HAZARD; CONSTRUCT HANDICAP ACCESSIBLE PEDESTRIAN SIDEWALK ALONG THE NORTH SIDE OF EAST THIRD ST.									
NM0051	/ 1.192	<b>D1311</b>	MGS-0051(6)01 [O] OCTOBER 1, 2005	VARIOUS LOCATIONS	10.00	2011	<b>2,000,000</b>	PAVEMENT PRESERVATION - MINIMUM GUARANTEE - SPECIAL LIMITATION	
LEAD AGENCY: DISTRICT 1 & LOCATIONS TO BE SPECIFIED.									
NM0051	/ 2.178	<b>3455</b>	BR-0051(4)03 [O] OCTOBER 1, 2005	CUCHILLO CREEK / RIO GRANDE BRIDGES	1.00	2007	<b>3,200,000</b>	BRIDGE REPLACEMENT - BRIDGE REPLACEMENT AND REHABILITATION	
STRUCTURES (LENGTH/RATE): 01831(248/7.0), 01832(301/45.3) & ADDED FOR BRIDGE REPLACEMENT AT REQUEST OF DISTRICT 1 ENGINEER FOR STRUCTURES #1831 / 1832.									
SIERRA COUNTY TOTAL FY2006 - FY2011							<b>26,890,500</b>		
<b>DISTRICT 1 - SOCORRO COUNTY</b>									
LOCAL	/	<b>C5S95</b>	ST-7653(209) BUD ORG# 5S95 DFA# 05-0689 [O] OCTOBER 1, 2005	FLOR DEL VALLE AND MELODY ROADS		2006	<b>100,000</b>	ROAD IMPROVEMENTS - STATE SEVERANCE TAX	
LEAD AGENCY: CITY OF SOCORRO LAWS OF 2005 -- ( CH 347, SEC 20, 50 ) & 20.50 TO CONSTRUCT IMPROVEMENTS TO FLOR DEL VALLE AND MELODY ROADS IN SOCORRO IN SOCORRO COUNTY; DEFFERED UNTIL DECEMBER 2005 BOND SALE.									

Route	Milepost	Control Number	Project Numbers	Terminus	Length	Fiscal Year	Est'd Cost	Type of Improvement - Funding Source
<b>DISTRICT 1 - SOCORRO COUNTY</b>								
LOCAL /		<b>C5S96</b>	ST-7653(210) BUD ORG# 5S96 DFA# 05-0752 [O]OCTOBER 1, 2005	BULLOCK AND COLLEGE STREETS		2006	<b>100,000</b>	ROAD IMPROVEMENTS - STATE SEVERANCE TAX
LEAD AGENCY: CITY OF SOCORRO LAWS OF 2005 -- ( CH 347, SEC 20, 115 ) & 20.115 TO PLAN, DESIGN AND CONSTRUCT REPAVING TO BULLOCK AND COLLEGE STREETS IN SOCORRO IN SOCORRO COUNTY; DEFFERED UNTIL DECEMBER 2005 BOND SALE.								
LOCAL /		<b>L1086</b>	MAP-7653(903) [O]OCTOBER 1, 2005	SCHOOL OF MINES ROAD, PLAZA TO NEW MEXICO TECH		2006	<b>380,312</b>	ROAD IMPROVEMENTS - MUNICIPAL ARTERIAL
LEAD AGENCY: CITY OF SOCORRO & CONSTRUCTION AND RECONSTRUCTION OF SCHOOL OF MINES ROAD FROM PLAZA TO NEW MEXICO TECH.								
FR2041 /	0.200	<b>D1510</b>	BR-O-2041(1)00 [O]OCTOBER 1, 2005	BRIDGE # 5842	0.05	2010	<b>1,000,000</b>	BRIDGE REPLACEMENT - BRIDGE REPLACEMENT / REHAB (OFF-SYSTEM)
STRUCTURES (LENGTH/RATE): 05842(236/52.8) & IS ELIGIBLE FOR 15% BR - OFF SYSTEM FUNDS.								
FR2044 /	2.900	<b>3796</b>	BR-O-2044-3(1)02 [O]OCTOBER 1, 2005	I-25 EAST FRONTAGE ROAD, 2.9 MILES NORTH OF JCT NM- 408/I-25	0.01	2008	<b>250,000</b>	BRIDGE REPLACEMENT - BRIDGE REPLACEMENT / REHAB (OFF-SYSTEM)
LEAD AGENCY: DISTRICT 1 STRUCTURES (LENGTH/RATE): 01678(52/32.1) & STRUCTURE ELIGIBLE FOR 15% MANDATORY OFF-SYSTEM BR FUNDS.								
I00025 /	112.662	<b>3966</b>	IM-025-2(70)113 [O]OCTOBER 1, 2005	I-25 BRIDGES, 1.18 MILES SOUTH OF MAGDELENA INTERCHANGE		2009	<b>1,500,000</b>	BRIDGE REHABILITATION - INTERSTATE MAINTENANCE
LEAD AGENCY: DISTRICT 1 STRUCTURES (LENGTH/RATE): 06779(174/70.7), 06780(174/67.7)								
I00025 /	113.682	<b>3965</b>	IM-025-2(69)115 [O]OCTOBER 1, 2005	M.P. 115 TO M.P. 139	24.00	2009	<b>8,000,000</b>	PAVEMENT PRESERVATION - INTERSTATE MAINTENANCE
LEAD AGENCY: DISTRICT 1								
I00025 /	132.632	<b>D1018</b>	IM-025-2(73)134 [O]OCTOBER 1, 2005	I-25, MP 134.0 - MP 139.0	5.00	2008	<b>3,000,000</b>	PAVEMENT PRESERVATION - INTERSTATE MAINTENANCE

Route	Milepost	Control Number	Project Numbers	Terminus	Length	Fiscal Year	Est'd Cost	Type of Improvement - Funding Source	
<b>DISTRICT 1 - SOCORRO COUNTY</b>									
I00025	/ 147.193	<b>3862</b>	IM-025-3(53)148 [O] OCTOBER 1, 2005	CUBA ROAD, AT&SF, MANZANARES STREET AND NM0439 STRUCTURES	1.00	2007	<b>3,500,000</b>	BRIDGE REHABILITATION - INTERSTATE MAINTENANCE	
STRUCTURES (LENGTH/RATE): 07025(166/98.0), 07026(166/97.0), 07027(112/81.6), 07028(112/80.6), 07029(112/85.0), 07030(112/84.0), 07124(137/86.0), 07125(137/86.0)									
I00025	/ 154.472	<b>4047</b>	BR-025-3(58)155 [O] OCTOBER 1, 2005	BRIDGES OVER OJITOS ARROYO, 5808/5809.	0.10	2010	<b>2,000,000</b>	BRIDGE REPLACEMENT - BRIDGE REPLACEMENT AND REHABILITATION	
STRUCTURES (LENGTH/RATE): 05808(123/85.3), 05809(123/67.2) BRIDGES OVER OJITOS ARROYO, 5808/5809; #5809 IS ON BRIDGE LIST FOR REHAB NOT REPLACEMENT; #5808 NOT ON LIST; NEED TO CONFIRM WITH NMDOT BRIDGE ENGINEER FOR BR OR PROGRAM IM FUNDS ALSO.									
I00025	/ 156.092	<b>D1710</b>	BR-025-3(59)157 [O] OCTOBER 1, 2005	BRIDGE #5812 / #5813.	0.20	2010	<b>1,000,000</b>	BRIDGE REPLACEMENT - BRIDGE REPLACEMENT AND REHABILITATION	
STRUCTURES (LENGTH/RATE): 05812(112/82.0), 05813(112/65.4) & FOR BRIDGE REPLACEMENT OVER NM408 FOR STRUCTURES #5812 / #5813; #5813 IS ON BRIDGE LIST; #5812 IS NOT; NEED TO CONFIRM WITH BRIDGE ENGINEER.									
I00025	/ 173.500	<b>4044</b>	BR-025-3(57)174 [O] OCTOBER 1, 2005	RIO PUERCO BRIDGES, #5976 - #5977	0.08	2009	<b>4,000,000</b>	BRIDGE REPLACEMENT - BRIDGE REPLACEMENT AND REHABILITATION	
STRUCTURES (LENGTH/RATE): 05976(507/64.0), 05977(507/64.0) & RIO PUERCO BRIDGES, #5976 - #5977 ON BRIDGE LIST ELIGIBLE FOR REHAB NOT REPLACEMENT; BNEED CHECK WITH BRIDGE ENGINEER TO CONFIRM.									
NM0001	/ 57.360	<b>1698</b>	BR-O-0001(1)57 [O] OCTOBER 1, 2005	I-25 NORTH OVERPASS		2007	<b>750,000</b>	BRIDGE REHABILITATION - BRIDGE REPLACEMENT / REHAB (OFF-SYSTEM)	
LEAD AGENCY: DISTRICT 1 STRUCTURES (LENGTH/RATE): 06485(233/68.7)									
NM0052	/ 38.815	<b>D1211</b>	TPM-0052(2)38 [O] OCTOBER 1, 2005	VARIOUS LOCATIONS	10.00	2011	<b>5,000,000</b>	PAVEMENT PRESERVATION - STP/RURAL AREAS	
LEAD AGENCY: DISTRICT 1 & SPECIFIC LOCATIONS WILL BE DETERMINED.									
US0060	/ 136.280	<b>D1410</b>	BR-060-2(1)135 [O] OCTOBER 1, 2005	MATANZA ARROYO, # 6359.	0.05	2010	<b>1,000,000</b>	BRIDGE DECK REPLACEMENT - BRIDGE REPLACEMENT AND REHABILITATION	
STRUCTURES (LENGTH/RATE): 06359(142/54.5)									
SOCORRO COUNTY TOTAL FY2006 - FY2011							<b>31,580,312</b>		

**DISTRICT 1 - VARIOUS COUNTIES**

NEW MEXICO DEPARTMENT OF TRANSPORTATION  
 FY2006 - FY2011 STATEWIDE TRANSPORTATION IMPROVEMENT PROGRAM

Route	Milepost	Control Number	Project Numbers	Terminus	Length	Fiscal Year	Est'd Cost	Type of Improvement - Funding Source
-------	----------	----------------	-----------------	----------	--------	-------------	------------	--------------------------------------

DISTRICT 1 - VARIOUS COUNTIES

LOCAL	/	<b>9874</b>	TPE-7700 [O] OCTOBER 1, 2005	DISTRICT ONE ENHANCEMENT PROJECTS		2006	<b>978,263</b>	MISCELLANEOUS CONSTRUCTION
						2007	<b>494,315</b>	MISCELLANEOUS CONSTRUCTION
						2008	<b>310,527</b>	MISCELLANEOUS CONSTRUCTION
						2009	<b>1,526,903</b>	MISCELLANEOUS CONSTRUCTION
						2010	<b>1,543,440</b>	MISCELLANEOUS CONSTRUCTION
						2011	<b>1,560,143</b>	MISCELLANEOUS CONSTRUCTION - STP/ENHANCEMENTS

CONTINGENCY: 25% MATCH BY LEAD AGENCY

CONTINGENCY: LEAD AGENCY MATCH

& PROJECTS AND LOCAL LEAD AGENCIES TO BE DETERMINED; FY2006-FY2008 REDUCED TO REFLECT PROGRAMMED PROJECTS.

VAR	/	<b>BR001</b>	BR-9997(32) [O] OCTOBER 1, 2005	DISTRICT WIDE BRIDGE PROGRAM	0.00	2006	<b>1,777,500</b>	BRIDGE REHABILITATION
						2007	<b>1,777,500</b>	BRIDGE REHABILITATION
						2008	<b>1,777,500</b>	BRIDGE REHABILITATION
						2009	<b>1,777,500</b>	BRIDGE REHABILITATION
						2010	<b>1,777,500</b>	BRIDGE REHABILITATION
						2011	<b>1,777,500</b>	BRIDGE REHABILITATION - BRIDGE REPLACEMENT AND REHABILITATION

LEAD AGENCY: DISTRICT 1

& DISTRICT 1 BRIDGE PREVENTATIVE MAINTENANCE/MINOR REHABILITATION PROGRAM; TOTAL FY06-FY11 STATEWIDE ANNUAL AMOUNT INCREASED TO \$6,000,000 STATEWIDE ANNUALLY; PER DEP. SECRETARY OPS; PROJECTS DETERMINED FROM DISTRICT BRIDGE DECK DEFECIENCY LIST.

I00025	/	<b>D1028</b>	IM-025-1(87) [O] OCTOBER 1, 2005	I-25, MP 0.0-MP 9.0; GRADE SEPARATION AT ENGLER ROAD	9.00	2008	<b>4,000,000</b>	PAVEMENT PRESERVATION - INTERSTATE MAINTENANCE
--------	---	--------------	-------------------------------------	--	------	------	------------------	---

LEAD AGENCY: DISTRICT 1

VARIOUS COUNTIES TOTAL FY2006 - FY2011	<b>21,078,591</b>
DISTRICT 1 - ALL COUNTIES TOTAL FY2006 - FY2011	<b>347,319,475</b>

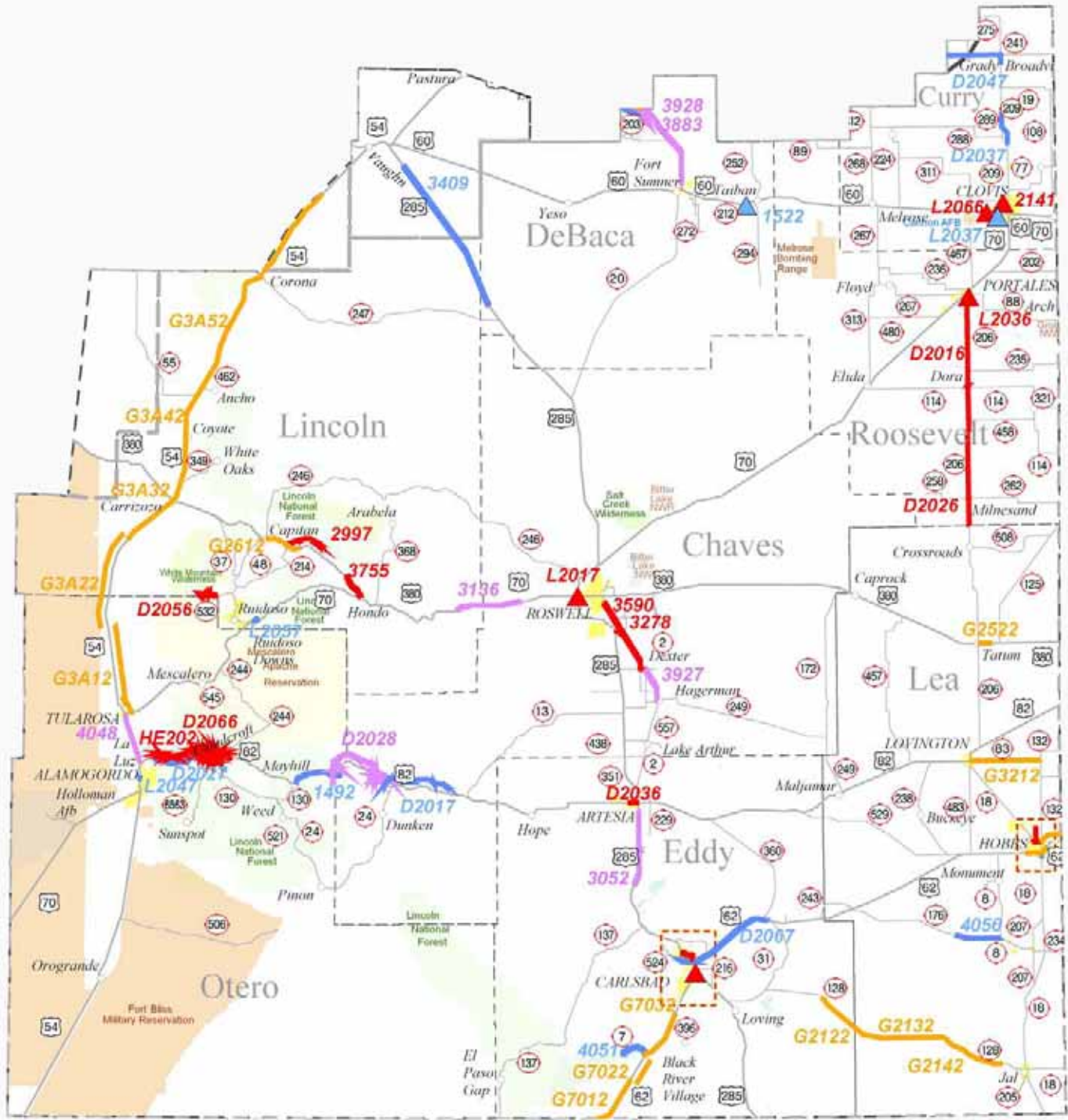
# STIP FY 2006- 2008 District 2

## LEGEND

- ▲ FY 2006
  - ▲ FY 2007
  - ▲ FY 2008
  - GRIP
  - Interstate
  - US
  - NM
  - Other Roads
  - Maintenance District
  - Legislative District
  - Indian Reservation
  - Military Reservation
  - US Forest Service
  - Wilderness
  - State Park
  - Incorporated Cities
  - See Inset
- (Note: ▲ Projects < .1mi.)





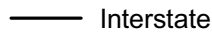





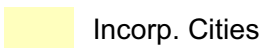


Prepared By:




# STIP FY 2006- 2008 Carlsbad

## LEGEND

-  FY 2006
-  FY 2007
-  FY 2008
-  GRIP
-  Interstate
-  US
-  NM
-  Other Roads
-  Railroads
-  Interchanges
-  Incorp. Cities

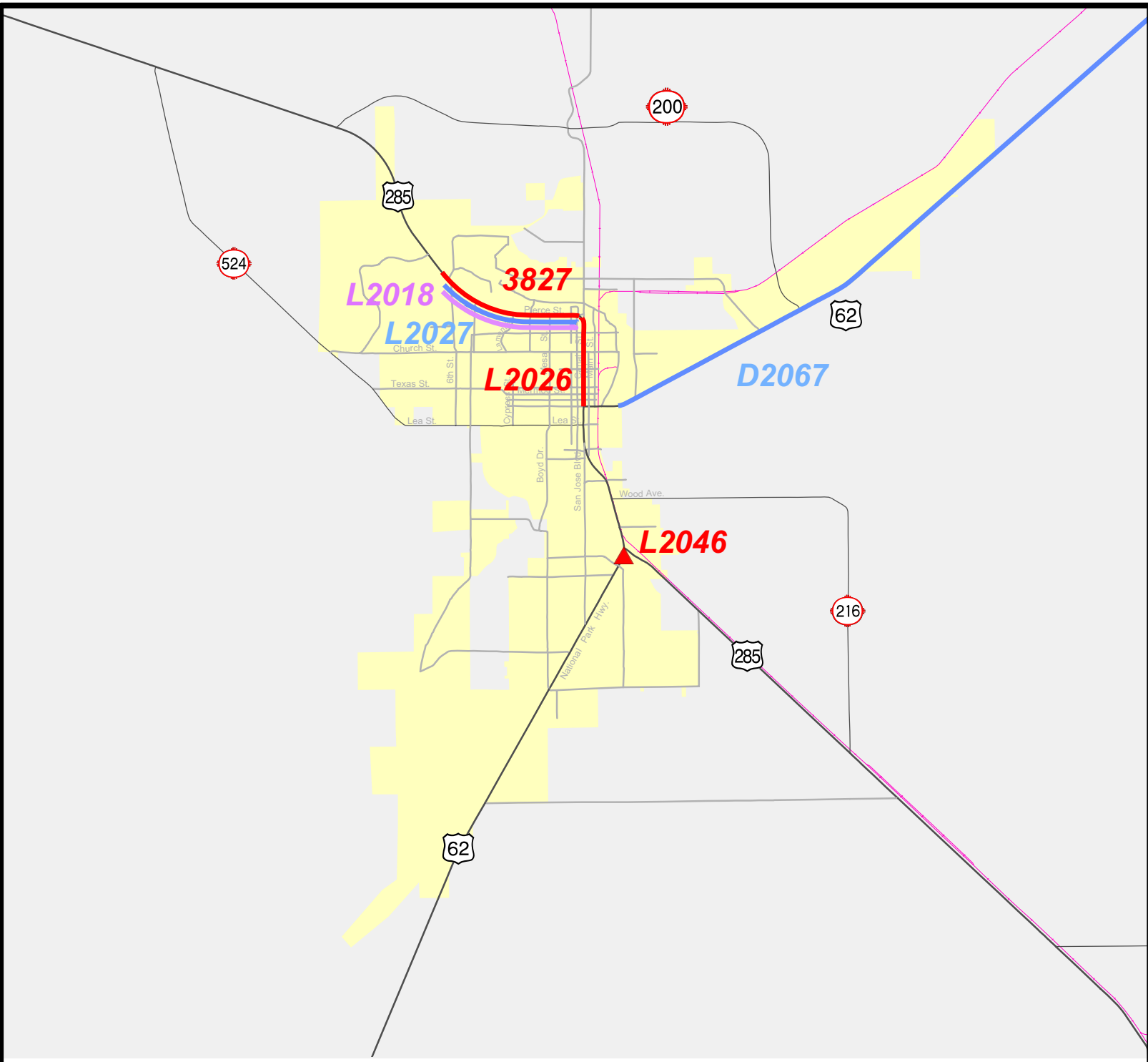
(Note:  Projects < .1mi.)



Prepared By:



07/08/05  
\\gis\projects\stip\stip2005wk  
June05\city\_jun05.mxd



# STIP FY 2006- 2008 Hobbs

## LEGEND

- ▲ — FY 2006
- ▲ — FY 2007
- ▲ — FY 2008
  
- GRIP
  
- Interstate
- US
- NM
- Other Roads
- Railroads
- Interchanges
  
- Incorp. Cities

(Note: ▲ Projects < .1mi.)



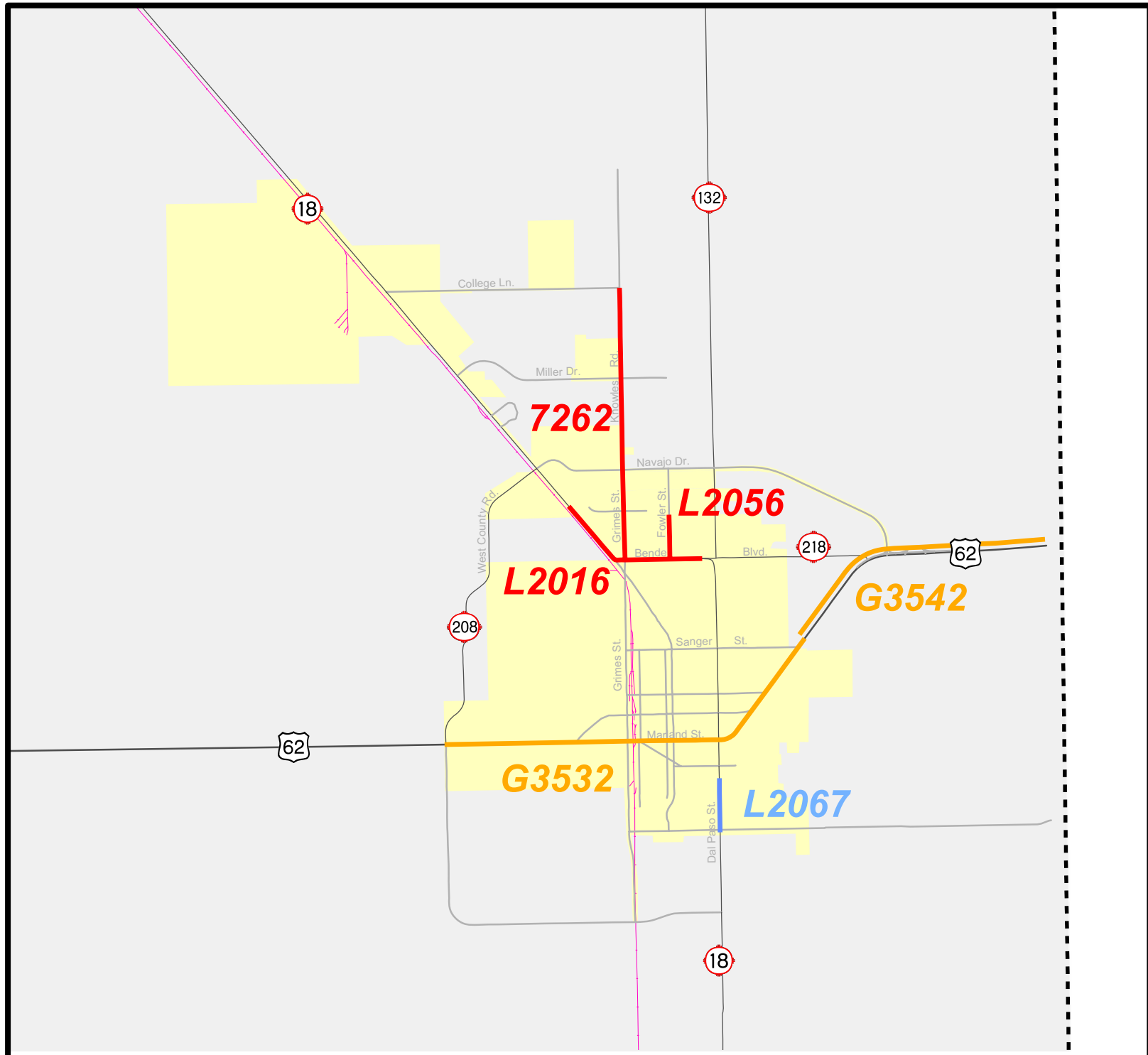
0 0.375 0.75 1.5 Miles



Prepared By:



07/08/05  
gis\projects\stip\stip2005wk  
\June05\city\_jun05.mxd



Route	Milepost	Control Number	Project Numbers	Terminus	Fiscal Length	Year	Est'd Cost	Type of Improvement - Funding Source
<b>DISTRICT 2 - CHAVES COUNTY</b>								
LOCAL /		<b>C5F32</b>	SP-GA-0507(200) BUD-ORG#5F32 DFA#05-2177 [O] OCTOBER 1, 2005	MAIN STREET / DOWNTOWN AREA STREETS		2006	<b>26,000</b>	ROAD IMPROVEMENTS - GENERAL FUND
LEAD AGENCY: TOWNSHIP OF LAKE ARTHUR LAWS OF 2005 -- ( CH 347, SEC 52, 35 ) & TO PLAN, DESIGN AND CONSTRUCT IMPROVEMENTS TO MAIN STREET AND OTHER DOWNTOWN AREA STREETS IN LAKE ARTHUR IN CHAVES COUNTY.								
LOCAL /		<b>C5G29</b>	SP-GA-7505(202) BUD-ORG#5G29 DFA#05-2274 [O] OCTOBER 1, 2005	DEXTER STREETS - NE QUADRANT		2006	<b>50,000</b>	ROAD IMPROVEMENTS - GENERAL FUND
LEAD AGENCY: TOWNSHIP OF DEXTER LAWS OF 2005 -- ( CH 347, SEC 52, 135 ) & TO CONSTRUCT STREET IMPROVEMENTS, INCLUDING PAVING, CURBS, GUTTERS, SIDEWALKS AND HANDICAPPED ACCESS, IN THE NORTHEAST QUADRANT OF DEXTER IN CHAVES COUNTY.								
LOCAL /		<b>C5G30</b>	SP-GA-7505(203) BUD-ORG#5G30 DFA#05-2275 [O] OCTOBER 1, 2005	DEXTER PUBLIC SCHOOL STREETS		2006	<b>50,000</b>	SAFETY - SCHOOL ROUTES - GENERAL FUND
LEAD AGENCY: TOWNSHIP OF DEXTER LAWS OF 2005 -- ( CH 347, SEC 52, 136 ) & TO PLAN, DESIGN AND CONSTRUCT STREET IMPROVEMENTS, INCLUDING PAVING, SIDEWALKS, CURBS, GUTTERS, HANDICAPPED ACCESS AND STREET SIGNS, NEAR THE DEXTER PUBLIC SCHOOLS IN DEXTER IN CHAVES COUNTY.								
LOCAL /		<b>C5G31</b>	SP-GA-7505(204) BUD-ORG#5G31 DFA#05-2276 [O] OCTOBER 1, 2005	GODDARD HIGH SCHOOL FIELD HOUSE PARKING LOT		2006	<b>50,000</b>	MISCELLANEOUS CONSTRUCTION - GENERAL FUND
LEAD AGENCY: ROSWELL INDEPENDENT SCHOOL DISTRICT LAWS OF 2005 -- ( CH 347, SEC 52, 137 ) & TO PLAN, DESIGN AND CONSTRUCT A PARKING LOT FOR THE FIELD HOUSE AT GODDARD HIGH SCHOOL IN THE ROSWELL INDEPENDENT SCHOOL DISTRICT IN CHAVES COUNTY.								
VAR /		<b>L2076</b>	TPZ-7605(9) [O] OCTOBER 1, 2005	VARIOUS BRIDGES IN ROSWELL		2006	<b>355,000</b>	GUARDRAIL- SAFETY - SEC. 152 - SAFETY/ HAZARD ELIMINATION
LEAD AGENCY: CITY OF ROSWELL & WORK WILL REMOVE EXISTING GUARDRAIL POSTS AND INSTALL RETROFIT GUARDRAIL TO 31 BRIDGES LOCATED THROUGHOUT ROSWELL; BRIDGE END APPROACHES ARE CONSIDERED SUBSTANDARD AND UNSAFE.								



NEW MEXICO DEPARTMENT OF TRANSPORTATION

FY2006 - FY2011 STATEWIDE TRANSPORTATION IMPROVEMENT PROGRAM

10/31/05 11:01:10

Page: 25

Route	Milepost	Control Number	Project Numbers	Terminus	Length	Fiscal Year	Est'd Cost	Type of Improvement - Funding Source
<b>DISTRICT 2 - CHAVES COUNTY</b>								
FL5713 / 0.853		<b>L2096</b>	MAP-5713(900)00 [O] OCTOBER 1, 2005	EAST 5TH STREET, NORTH MAIN STREET (US 285) TO NORTH ATKINS AVENUE	0.90	2006	<b>341,333</b>	ROAD IMPROVEMENTS - MUNICIPAL ARTERIAL
LEAD AGENCY: CITY OF ROSWELL & PAVEMENT REHABILITATION IMPROVEMENTS TO EAST FIFTH STREET FROM NORTH MAIN STREET (US 285) TO NORTH ATKINS AVENUE.								
NM0002 / 16.500		<b>3927</b>	TPM-0002(8)16 [O] OCTOBER 1, 2005	0.15 MILE SOUTH OF JCT. NM 249 - NORTH	6.62	2008	<b>8,000,000</b>	3R & RECONSTRUCTION - STP/RURAL AREAS
NM0013 / 4.620		<b>4029</b>	BR-O-0013(1)04 [O] OCTOBER 1, 2005	BRIDGE #6118, 4.6 MI N OF JCT US 82	0.02	2010	<b>400,000</b>	BRIDGE REHABILITATION - BRIDGE REPLACEMENT / REHAB (OFF-SYSTEM)
LEAD AGENCY: DISTRICT 2 STRUCTURES (LENGTH/RATE): 06118(125/64.9) & NM0013 BRIDGE SPLIT-OUT AS A SEPARATE PROJECT FROM CN-3967.								
NM0249 / 3.400		<b>3683</b>	BR-0249(6)03 [O] OCTOBER 1, 2005	PECOS RIVER BRIDGE EAST OF HAGERMAN	0.20	2009	<b>2,000,000</b>	BRIDGE REHABILITATION - BRIDGE REPLACEMENT AND REHABILITATION
STRUCTURES (LENGTH/RATE): 05714(267/38.4)								
NM0256 / 08/2006		<b>3590</b>	TPM-0256(1)00 [O] OCTOBER 1, 2005	M.P. 0 TO M.P. 7.3	7.30	2006	<b>6,000,000</b>	PAVEMENT REHABILITATION - STP/RURAL AREAS
& INCLUDES SOME SHOULDER WORK; DELAYED TO FY2006 AT REQUEST OF DISTRICT 2 ENGINEER.								
US0070 / 341.821		<b>3598</b>	NH-070-4(34)340 [O] OCTOBER 1, 2005	2.67 MILES NORTHEAST OF JCT. US 285 - NORTHEAST	7.00	2009	<b>4,000,000</b>	PAVEMENT PRESERVATION - OTHER NATIONAL HIGHWAY
LEAD AGENCY: DISTRICT 2								
US0070 / 348.821		<b>D2311</b>	NH-070-7(2)347 [O] OCTOBER 1, 2005	VARS. LOC. BEGINNING PECOS RIVER BRIDGE AND ENDING WEST OF ELIDA	50.00	2011	<b>2,000,000</b>	PAVEMENT PRESERVATION - OTHER NATIONAL HIGHWAY
LEAD AGENCY: DISTRICT 2 PAVEMENT PRESERVATION, VARS. LOC. BEGINNING EAST - PECOS RIVER BRIDGE AND ENDING WEST OF ELIDA								
US0082 / 43.709		<b>D2028</b>	TPM-082-1(20)43 [O] OCTOBER 1, 2005	OTERO / CHAVES COUNTY LINE - EAST	15.20	2008	<b>6,000,000</b>	PAVEMENT REHABILITATION - STP/RURAL AREAS
LEAD AGENCY: DISTRICT 2								

Route	Milepost	Control Number	Project Numbers	Terminus	Length	Fiscal Year	Est'd Cost	Type of Improvement - Funding Source	
<b>DISTRICT 2 - CHAVES COUNTY</b>									
US0082 /	58.900	<b>D2017</b>	TPM-082-1(18)58 [O] OCTOBER 1, 2005	JCT. NM 24 - EAST	11.10	2007	<b>5,000,000</b>	PAVEMENT PRESERVATION - STP/RURAL AREAS	
LEAD AGENCY: DISTRICT 2									
US0285 /	106.670	<b>3967</b>	NH-285-2(1)106 [O] OCTOBER 1, 2005	US 285 STRUCTURES IN ROSWELL	0.10	2009	<b>3,600,000</b>	BRIDGE REHABILITATION - OTHER NATIONAL HIGHWAY	
LEAD AGENCY: DISTRICT 2 STRUCTURES (LENGTH/RATE): 06373(203/65.7), 06374(203/81.9), 07396(158/99.7) & NM0013 BRIDGE SPLIT-OUT AS A SEPARATE PROJECT TO CN-4029.									
US0285 /	112.907	<b>L2017</b>	NH-285-2(2)113 [O] OCTOBER 1, 2005	INTERSECTION OF COLLEGE AND MAIN STREET		2007	<b>825,000</b>	INTERSECTION IMPROVEMENTS - OTHER NATIONAL HIGHWAY	
LEAD AGENCY: CITY OF ROSWELL CONTINGENCY: LEAD AGENCY MATCH									
US0380 /	156.223	<b>D2110</b>	TPM-380-2(34)155 [O] OCTOBER 1, 2005	JCT. ATKINSON AVENUE - EAST	5.20	2010	<b>3,100,000</b>	PAVEMENT PRESERVATION - STP/RURAL AREAS	
LEAD AGENCY: DISTRICT 2									
CHAVES COUNTY TOTAL FY2006 - FY2011							<b>41,797,333</b>		
<b>DISTRICT 2 - CURRY COUNTY</b>									
LOCAL /		<b>C5F34</b>	SP-GA-7509(230) BUD-ORG#5F34 DFA#05-2179 [O] OCTOBER 1, 2005	CURRY COUNTY ROADS		2006	<b>300,000</b>	ROAD IMPROVEMENTS - GENERAL FUND	
LEAD AGENCY: COUNTY OF CURRY LAWS OF 2005 -- ( CH 347, SEC 52, 37 ) & TO PLAN, DESIGN AND CONSTRUCT IMPROVEMENTS, INCLUDING RESURFACING, TO ROADS IN CURRY COUNTY.									
LOCAL /		<b>C5G35</b>	SP-GA-7609(213) BUD-ORG#5G35 DFA#05-2280 [O] OCTOBER 1, 2005	CLOVIS STREETS		2006	<b>100,000</b>	ROAD IMPROVEMENTS - GENERAL FUND	
LEAD AGENCY: CITY OF CLOVIS LAWS OF 2005 -- ( CH 347, SEC 52, 141 ) & TO REPAIR STREETS IN CLOVIS IN CURRY COUNTY.									

NEW MEXICO DEPARTMENT OF TRANSPORTATION

FY2006 - FY2011 STATEWIDE TRANSPORTATION IMPROVEMENT PROGRAM

Route	Milepost	Control Number	Project Numbers	Terminus	Fiscal Length	Year	Est'd Cost	Type of Improvement - Funding Source
<b>DISTRICT 2 - CURRY COUNTY</b>								
LOCAL /		<b>C5S54</b>	ST-7509(230) BUD-ORG#5S54 DFA#05-0708 [O]OCTOBER 1, 2005	CURRY COUNTY ROADS		2006	<b>100,000</b>	ROAD IMPROVEMENTS - STATE SEVERANCE TAX
LEAD AGENCY: COUNTY OF CURRY LAWS OF 2005 -- ( CH 347, SEC 20, 70 ) & TO PLAN, DESIGN AND CONSTRUCT IMPROVEMENTS, INCLUDING RESURFACING, TO ROADS IN CURRY COUNTY.								
LOCAL /		<b>C5S55</b>	ST-7509(231) BUD-ORG#5S55 DFA#05-0710 [O]OCTOBER 1, 2005	MELROSE STREETS		2006	<b>100,000</b>	ROAD IMPROVEMENTS - STATE SEVERANCE TAX
LEAD AGENCY: VILLAGE OF MELROSE LAWS OF 2005 -- ( CH 347, SEC 20, 72 ) & TO REPAIR STREETS IN MELROSE IN CURRY COUNTY.								
FL4282 / 0.430		<b>C5F36</b>	SP-GA-4297(200)00 BUD-ORG#5F36 DFA#05-2181 [O]OCTOBER 1, 2005	MARTIN LUTHER KING BRIDGE		2006	<b>100,000</b>	BRIDGE CONSTRUCTION - GENERAL FUND
LEAD AGENCY: CITY OF CLOVIS LAWS OF 2005 -- ( CH 347, SEC 52, 39 ) & TO PLAN, DESIGN AND CONSTRUCT THE MARTIN LUTHER KING, JR. BRIDGE IN CLOVIS IN CURRY COUNTY.								
FL4284 /		<b>L2037</b>	TPO-4284(3) [O]OCTOBER 1, 2005	BRADY AVENUE, MLK TO NORRIS ROAD	2.90	2007	<b>2,692,000</b>	PAVEMENT PRESERVATION - STP/UNDER 200,000
LEAD AGENCY: CITY OF CLOVIS CONTINGENCY: LEAD AGENCY MATCH & FY2004 #4 SE-RPO TPO RTIPR PROJECT FOR ROADWAY PROJECTS.								
FL4291 / 1.895		<b>L2066</b>	TPZ-4291(2)01 [O]OCTOBER 1, 2005	THORTON STREET / MANANA BLVD		2006	<b>441,000</b>	SIGNALIZATION - SEC. 152 - SAFETY/ HAZARD ELIMINATION
LEAD AGENCY: CITY OF CLOVIS & TO PROVIDE NEW SIGNALIZATION AT INTERSECTION.								
FL4301 / 1.040		<b>L2035</b>	TPZ-TPS-4301(2)01 [O]OCTOBER 1, 2005	LLANO ESTACADO BOULEVARD / NORRIS STREET		2006	<b>185,488</b>	INTERSECTION IMPROVEMENTS - SAFETY-SAFETY
LEAD AGENCY: CITY OF CLOVIS & CONSTRUCTION OF AN URBAN DOUBLE LANE ROUNDABOUT TO IMPROVE TRAFFIC FLOW AND REDUCE CRASHES AT THE INTERSECTION OF LLANO ESTACADO BLVD. AND NORRIS ST; MATCH ADDED PER 23USC SEC 152 RULES; INCREASED WITH \$135,488 ADDITIONAL SAFETY FUNDS; \$50,000 COC FUNDS SPLIT BETWEEN \$15,054 MATCH / \$34,946 ADDITIONAL COC FUNDS; AT REQUEST OF CITY / D2 ENGINEER; APPROVED BY NMDOT SAFETY ENGINEER.								

Route	Milepost	Control Number	Project Numbers	Terminus	Length	Fiscal Year	Est'd Cost	Type of Improvement - Funding Source
<b>DISTRICT 2 - CURRY COUNTY</b>								
NM0209 /	12.500	<b>D2037</b>	TPM-209-1(25)12 [O] OCTOBER 1, 2005	MP 12.5 TO MP 19.8	7.30	2007	<b>1,200,000</b>	PAVEMENT REHABILITATION - STP/RURAL AREAS
LEAD AGENCY: DISTRICT 2								
NM0209 /	28.800	<b>D2047</b>	TPM-209-1(23)28 [O] OCTOBER 1, 2005	SOUTH OF BROADVIEW - WEST TO QUAY C / L	10.20	2007	<b>3,000,000</b>	PAVEMENT REHABILITATION - STP/RURAL AREAS
LEAD AGENCY: DISTRICT 2 & BEGINNING JUST SOUTH OF BROADVIEW ON NM209 IN CURRY COUNTY AND ENDING 0.7 MILES WEST OF GRADY AT THE QUAY COUNTY LINE								
NM0241 /		<b>C5S97</b>	ST-0241(200) BUD ORG# 5S97 DFA# 05-0709 [O] OCTOBER 1, 2005	LIVING SNOW FENCE	5.00	2006	<b>100,000</b>	MISCELLANEOUS CONSTRUCTION - STATE SEVERANCE TAX
LEAD AGENCY: COUNTY OF CURRY LAWS OF 2005 -- ( CH 347, SEC 20, 71 ) & 20.71 TO PURCHASE AND INSTALL A LIVING SNOW FENCE ON STATE ROAD 241 IN CLOVIS IN CURRY COUNTY; DEFFERED UNTIL DECEMBER 2005 BOND SALE.								
NM0467 /	16.520	<b>2141</b>	BRDE-TPE-TPH-(TPS)- 1275(5)16 SP-GA-ST-1275(202)16 BUD-ORG#5F35 DFA#05-2180 [O] OCTOBER 1, 2005	BNSF RR OVERPASS, 0.25 MILES SOUTH OF JCT. US 60	0.05	2006	<b>1,240,000</b>	BRIDGE CONSTRUCTION - BRIDGE DISCRETIONARY
							<b>300,000</b>	BRIDGE CONSTRUCTION - GENERAL FUND
							<b>325,000</b>	BRIDGE CONSTRUCTION
							<b>207,000</b>	BRIDGE CONSTRUCTION - OTHER-PUB-PRIV-PARTNER
							<b>500,000</b>	PEDESTRIAN FACILITIES - STP/ENHANCEMENTS
							<b>1,000,000</b>	BRIDGE CONSTRUCTION - RR HAZARD ELIMINATION
LEAD AGENCY: DISTRICT 2 LAWS OF 2005 -- ( CH 347, SEC 52, 38 ) & DELAYED TO FY 06 BY DISTRICT 2 ENGINEER TO COMPLETE DESIGN; LAWS OF 2005 GENERAL FUNDS ARE FOR PLANNING, DESIGN, & CONSTRUCTION.								
CURRY COUNTY TOTAL FY2006 - FY2011							<b>11,890,488</b>	

**DISTRICT 2 - DEBACA COUNTY**

Route	Milepost	Control Number	Project Numbers	Terminus	Length	Fiscal Year	Est'd Cost	Type of Improvement - Funding Source
<b>DISTRICT 2 - DEBACA COUNTY</b>								
LOCAL /		<b>C5S56</b>	ST-7511(205) BUD-ORG#5S56 DFA#05-0711 [O]OCTOBER 1, 2005 LEAD AGENCY: VILLAGE OF FORT SUMNER LAWS OF 2005 -- ( CH 347, SEC 20, 73 ) & TO REPAIR STREETS IN FORT SUMNER IN DE BACA COUNTY.	FT SUMNER STREETS		2006	<b>100,000</b>	ROAD IMPROVEMENTS - STATE SEVERANCE TAX
US0060 /	339.643	<b>1522</b>	BR-060-5(24)340 [O]OCTOBER 1, 2005 STRUCTURES (LENGTH/RATE): 07382(273/67.6)	12.5 MILES EAST OF JCT. US 84 IN FORT SUMNER	0.10	2007	<b>1,000,000</b>	BRIDGE REHABILITATION - BRIDGE REPLACEMENT AND REHABILITATION
US0084 /	1.000	<b>3883</b>	NH-084-1(17)01 [O]OCTOBER 1, 2005 LEAD AGENCY: DISTRICT 2	1.5 MILES NORTH OF JCT. US 60 - NORTH	17.50	2008	<b>3,994,000</b>	PAVEMENT PRESERVATION - OTHER NATIONAL HIGHWAY
US0084 /	14.500	<b>3928</b>	NH-084-1(18)14 [O]OCTOBER 1, 2005 LEAD AGENCY: DISTRICT 2	4.5 MILES NORTH OF JCT. NM0203 - NORTH	3.50	2008	<b>1,000,000</b>	PAVEMENT PRESERVATION - OTHER NATIONAL HIGHWAY
US0285 /	174.715	<b>3409</b>	NH-0285-3(16)175 WPP-SD-0285-3(207)173 [O]OCTOBER 1, 2005	1.75 MILES NORTH OF DEBACA/LINCOLN COUNTY LINE - NORTH	30.00	2007	<b>5,000,000</b>	PAVEMENT PRESERVATION - OTHER NATIONAL HIGHWAY
DEBACA COUNTY TOTAL FY2006 - FY2011							<b>11,094,000</b>	
<b>DISTRICT 2 - EDDY COUNTY</b>								
LOCAL /		<b>C5G45</b>	SP-GA-7515(215) BUD-ORG#5G45 DFA#05-2290 [O]OCTOBER 1, 2005 LEAD AGENCY: COUNTY OF EDDY LAWS OF 2005 -- ( CH 347, SEC 52, 153 ) & TO PLAN, DESIGN AND CONSTRUCT IMPROVEMENTS, INCLUDING STREETS, DRAINAGE AND SIDEWALKS, AT THE MORNINGSIDE AREA HOUSING PROJECTS IN EDDY COUNTY.	MORNINGSIDE HOUSING PROJECTS STREETS		2006	<b>25,000</b>	ROAD IMPROVEMENTS - GENERAL FUND

Route	Milepost	Control Number	Project Numbers	Terminus	Length	Fiscal Year	Est'd Cost	Type of Improvement - Funding Source
<b>DISTRICT 2 - EDDY COUNTY</b>								
LOCAL /		<b>C5S65</b>	ST-7515(213) BUD-ORG#5S65 DFA#05-0721 [O]OCTOBER 1, 2005	MORNINGSIDE HOUSING PROJECT ROADS		2006	<b>50,000</b>	ROAD IMPROVEMENTS - STATE SEVERANCE TAX
LEAD AGENCY: COUNTY OF EDDY LAWS OF 2005 -- ( CH 347, SEC 20, 83 ) & TO PLAN, DESIGN AND CONSTRUCT IMPROVEMENTS, INCLUDING STREETS, DRAINAGE AND SIDEWALKS, AT THE MORNINGSIDE AREA HOUSING PROJECTS IN EDDY COUNTY.								
150788 /		<b>C5G44</b>	SP-GA-7515(214) BUD-ORG#5G44 DFA#05-2289 [O]OCTOBER 1, 2005	DOG TOWN BRIDGE		2006	<b>25,000</b>	BRIDGE REHABILITATION - GENERAL FUND
LEAD AGENCY: COUNTY OF EDDY LAWS OF 2005 -- ( CH 347, SEC 52, 152 ) & TO CONSTRUCT REPAIRS TO THE DOG TOWN BRIDGE ON COUNTY ROAD 788 IN EDDY COUNTY.								
NM0007 /		<b>4051</b>	FHP-1282(2) [O]OCTOBER 1, 2005	CARLSBAD CAVERN ROAD	7.20	2006 2007	<b>200,000</b> <b>200,000</b> <b>100,000</b> <b>4,406,000</b>	PRELIMINARY ENGINEERING CONSTRUCTION ENGINEERING PRELIMINARY ENGINEERING ROAD IMPROVEMENTS - FOREST HIGHWAYS
LEAD AGENCY: FEDERAL HIGHWAY ADMINISTRATION & PROJECT WILL REHABILITATE WALNUT CANYON ROAD (NM-7, CARLSBAD CAVERN ROAD); REHABILITATE PARKING; PREVENT CAVE CONTAMINATION; ADDED BY JUNE 1, 2005 LETTER OF TRANSMITTAL FROM FLH / FHWA.								
NM0128 /	0.001	<b>3279</b>	TPM-1271(7) [O]OCTOBER 1, 2005	JCT. NM0031 - EAST	10.00	2011	<b>6,000,000</b>	3R & RECONSTRUCTION - STP/RURAL AREAS
& \$1,192,200 FROM FY2003 EARMARK WAS NOT AUTHORIZED IN FY2003 TRANSFERRED TO CN-G2102 TO AUGMENT DESIGN FUNDING.								
NM0128 /	10.797 10/2006	<b>G2122</b>	AC-GRIP-(TPM)- 0128(13)10 [O]OCTOBER 1, 2005	JCT. NM 31 - EAST TO TEXAS STATE LINE (SEGMENT II OF V)	11.50	2007	<b>7,530,000</b>	RECONSTRUCTION - GOV. RICHARDSON'S INVESTMENT PARTNERSHIP
LEAD AGENCY: DISTRICT 2								
NM0128 /	22.325 12/2006	<b>G2132</b>	AC-GRIP-(TPM)- 0128(14)22 [O]OCTOBER 1, 2005	JCT. NM 31 - EAST TO TEXAS STATE LINE (SEGMENT III OF V)	12.00	2007	<b>7,855,000</b>	RECONSTRUCTION - GOV. RICHARDSON'S INVESTMENT PARTNERSHIP

NEW MEXICO DEPARTMENT OF TRANSPORTATION

FY2006 - FY2011 STATEWIDE TRANSPORTATION IMPROVEMENT PROGRAM

10/31/05 11:01:10

Route	Milepost	Control Number	Project Numbers	Terminus	Length	Fiscal Year	Est'd Cost	Type of Improvement - Funding Source
<b>DISTRICT 2 - EDDY COUNTY</b>								
NM0128 / 02/2007	34.270	<b>G2142</b>	AC-GRIP-(TPM)-0128(15)34 [O]OCTOBER 1, 2005	JCT. NM 31 - EAST TO TEXAS STATE LINE (SEGMENT IV OF V)	13.00	2007	<b>8,510,000</b>	RECONSTRUCTION - GOV. RICHARDSON'S INVESTMENT PARTNERSHIP
LEAD AGENCY: DISTRICT 2								
US0062 /		<b>3751</b>	NH-062-1(12)00 SP-ET-062-1(204)00 [O]OCTOBER 1, 2005	TEXAS STATE LINE TO WHITES CITY	14.50	2010	<b>6,250,000</b>	RECONSTRUCTION - TRADE CORRIDORS/BORDER INFRASTRUCTURE
							<b>8,000,000</b>	OVERLAY (3R) - OTHER NATIONAL HIGHWAY
& ADJUSTMENTS TO FY2004 CONSULTANT PROGRAM APPROVED BY SECRETARY / DEP. SECRETARY, DELAYED FROM 2004 PER DISTRICT 2-10-2005; \$5,000,000 IS FY2005 TCBI EARMARK.								
US0062 / 06/2006		<b>G7012</b>	AC-GRIP-TC-(NH)-062-1(2) [O]OCTOBER 1, 2005	TEXAS STATE LINE TO CARLSBAD (SEGMENT I OF IV)	10.00	2006	<b>10,000,000</b>	RECONSTRUCTION - GOV. RICHARDSON'S INVESTMENT PARTNERSHIP
							<b>6,250,000</b>	RECONSTRUCTION - TRADE CORRIDORS/BORDER INFRASTRUCTURE
US0062 / 04/2006	10.050	<b>G7022</b>	AC-GRIP-(NH)-062-1(3)10 [O]OCTOBER 1, 2005	TEXAS STATE LINE TO CARLSBAD (SEGMENT II OF IV)	5.00	2006	<b>5,000,000</b>	RECONSTRUCTION - GOV. RICHARDSON'S INVESTMENT PARTNERSHIP
LEAD AGENCY: DISTRICT 2								
US0062 / 06/2006	15.070	<b>G7032</b>	AC-GRIP-(NH)-062-1(4)15 [O]OCTOBER 1, 2005	TEXAS STATE LINE TO CARLSBAD (SEGMENT III OF IV)	10.00	2006	<b>10,000,000</b>	RECONSTRUCTION - GOV. RICHARDSON'S INVESTMENT PARTNERSHIP
LEAD AGENCY: DISTRICT 2								
US0062 /	33.553	<b>L2046</b>	TPZ-062-1(6)33 [O]OCTOBER 1, 2005	US 62-180 / US 285		2006	<b>214,000</b>	SIGNALIZATION - SEC. 152 - SAFETY/ HAZARD ELIMINATION
LEAD AGENCY: CITY OF CARLSBAD & WORK IS TO REPLACE STOP SIGN CONTROL WITH THREE PHASE SIGNAL SYSTEM.								
US0062 /	33.680	<b>L2018</b>	TPO-285-1(4)34 [O]OCTOBER 1, 2005	SOUTH CANAL STREET FROM FIESTA DRIVE SOUTH TO JCT US285	1.10	2008	<b>1,750,000</b>	MILLING AND INLAY - STP/UNDER 200,000
LEAD AGENCY: CITY OF CARLSBAD CONTINGENCY: LEAD AGENCY MATCH & WEST PIERCE STREET, BEGINNING AT THE JUNCTION WITH NORTH CANAL AND PROCEEDING NORTH TO THE JUNCTION WITH 8TH STREET IN THE CITY OF CARLSBAD.								
US0062 /	35.750	<b>D2611</b>	BR-062-1(39)35 [O]OCTOBER 1, 2005	BATAAN MEMORIAL BRIDGE		2011	<b>1,500,000</b>	BRIDGE REHABILITATION - BRIDGE REPLACEMENT AND REHABILITATION
STRUCTURES (LENGTH/RATE): 01838(403/64.1) & BATAAN MEMORIAL BRIDGE IN CARLSBAD; #1 SERPO FY2004 RTIPR BRIDGE PROJECT.								

Route	Milepost	Control Number	Project Numbers	Terminus	Length	Fiscal Year	Est'd Cost	Type of Improvement - Funding Source
<b>DISTRICT 2 - EDDY COUNTY</b>								
US0062 / 36.000		<b>D2067</b>	TPM-062-2(5)36 [O] OCTOBER 1, 2005	0.67 MILES EAST OF BATAAN MEMORIAL BRIDGE - EAST	16.00	2007	<b>4,300,000</b>	PAVEMENT PRESERVATION - STP/RURAL AREAS
LEAD AGENCY: DISTRICT 2 & BEGINNING JUST EAST OF BATAAN MEMORIAL BRIDGE AND PROCEEDING EAST TO MP 52.0.								
US0082 / 105.540		<b>D2036</b>	TPO-082-1(21)105 [O] OCTOBER 1, 2005	ARTESIA, JCT W/26TH STREET - EAST	2.16	2006	<b>1,400,000</b>	MILLING AND INLAY - STP/UNDER 200,000
LEAD AGENCY: DISTRICT 2 ARTESIA BEGINNING EAST OF JCT W/26TH STREET TO JUST WEST OF JCT W/7TH STREET AND BEGINNING EAST OF JCT US285 EAST FOR 0.2 MILES								
US0285 / 33.354		<b>3827</b>	NH-TPE-062-1(34)35 SE-RPO [O] OCTOBER 1, 2005	CONTINUATION OF PROJECT ON US 285	1.20	2006	<b>3,500,000</b>	RECONSTRUCTION - OTHER NATIONAL HIGHWAY
							<b>268,000</b>	RECONSTRUCTION - STP/ENHANCEMENTS
& CONTINUATION IS US0285 FROM US0062 FOR 1.2 MILES TO PIERCE STREET; MEDIAN REMOVAL AND LIGHTING; STP/ENHANCEMENTS IS FOR US0062/US0285 NORTH INTERSECTION.								
US0285 / 34.546		<b>L2027</b>	NH-285-1(5)34 [O] OCTOBER 1, 2005	PIERCE STREET	1.80	2007	<b>1,493,997</b>	PAVEMENT PRESERVATION - OTHER NATIONAL HIGHWAY
LEAD AGENCY: CITY OF CARLSBAD CONTINGENCY: LEAD AGENCY MATCH								
US0285 / 34.691		<b>L2026</b>	TPE-285-1(6)34 [O] OCTOBER 1, 2005	US-285, DOWNTOWN CARLSBAD	2.20	2006	<b>423,000</b>	PEDESTRIAN FACILITIES - STP/ENHANCEMENTS
LEAD AGENCY: CITY OF CARLSBAD CONTINGENCY: LEAD AGENCY MATCH								
US0285 / 71.735		<b>D2211</b>	NH-285-1(3)72 [O] OCTOBER 1, 2005	BETWEEN ROSWELL AND ARTESIA	29.00	2011	<b>2,000,000</b>	PAVEMENT PRESERVATION - OTHER NATIONAL HIGHWAY
LEAD AGENCY: DISTRICT 2								
EDDY COUNTY TOTAL FY2006 - FY2011							<b>97,249,997</b>	
<b>DISTRICT 2 - LEA COUNTY</b>								
LOCAL /		<b>C5F46</b>	SP-GA-7525(207) BUD-ORG#5F46 DFA#05-2191 [O] OCTOBER 1, 2005	LEA COUNTY ROADS		2006	<b>125,000</b>	ROAD IMPROVEMENTS - GENERAL FUND
LEAD AGENCY: COUNTY OF LEA LAWS OF 2005 -- ( CH 347, SEC 52, 50 ) & TO PLAN, DESIGN AND CONSTRUCT IMPROVEMENTS, INCLUDING CHIP SEAL, TO ROADS IN LEA COUNTY.								



NEW MEXICO DEPARTMENT OF TRANSPORTATION

FY2006 - FY2011 STATEWIDE TRANSPORTATION IMPROVEMENT PROGRAM

10/31/05 11:01:10

Page: 33

Route	Milepost	Control Number	Project Numbers	Terminus	Fiscal Length	Year	Est'd Cost	Type of Improvement - Funding Source
<b>DISTRICT 2 - LEA COUNTY</b>								
LOCAL /		<b>C5S15</b>	ST-7525(207) BUD-ORG#5S15 DFA#05-0662 [O] OCTOBER 1, 2005	EUNICE AFFORDABLE HOUSING PROJECT ROADS		2006	<b>300,000</b>	ROAD IMPROVEMENTS - STATE SEVERANCE TAX
<p>LEAD AGENCY: CITY OF EUNICE LAWS OF 2005 -- ( CH 347, SEC 20, 23 ) &amp; TO PLAN, DESIGN AND CONSTRUCT ROAD IMPROVEMENTS, INCLUDING PAVING, CURBS, GUTTERS AND SIDEWALKS, FOR AN AFFORDABLE HOUSING PROJECT IN EUNICE IN LEA COUNTY.</p>								
LOCAL /		<b>C5S16</b>	ST-7525(208) BUD-ORG#5S16 DFA#05-0663 [O] OCTOBER 1, 2005	TATUM STREETS		2006	<b>300,000</b>	ROAD IMPROVEMENTS - STATE SEVERANCE TAX
<p>LEAD AGENCY: TOWNSHIP OF TATUM LAWS OF 2005 -- ( CH 347, SEC 20, 24 ) &amp; TO PLAN, DESIGN AND CONSTRUCT IMPROVEMENTS TO PAVED AND UNPAVED STREETS IN TATUM IN LEA COUNTY.</p>								
LOCAL /		<b>C5S17</b>	ST-7525(209) BUD-ORG#5S17 DFA#05-0664 [O] OCTOBER 1, 2005	EUNICE MAIN STREET		2006	<b>320,000</b>	ROAD IMPROVEMENTS - STATE SEVERANCE TAX
<p>LEAD AGENCY: CITY OF EUNICE LAWS OF 2005 -- ( CH 347, SEC 20, 25 ) &amp; TO PLAN, DESIGN AND CONSTRUCT IMPROVEMENTS, INCLUDING LANDSCAPING AND LIGHTING, TO MAIN STREET IN EUNICE IN LEA COUNTY.</p>								
VAR /		<b>C5S98</b>	ST-7525(210) BUD ORG# 5S98 DFA# 05-0722 [O] OCTOBER 1, 2005	LEA COUNTY ROADS		2006	<b>200,000</b>	ROAD IMPROVEMENTS - STATE SEVERANCE TAX
<p>LEAD AGENCY: COUNTY OF LEA LAWS OF 2005 -- ( CH 347, SEC 20, 84 ) &amp; 220.84 TO PLAN, DESIGN AND CONSTRUCT IMPROVEMENTS, INCLUDING CHIP SEAL, TO ROADS IN LEA COUNTY; DEFFERED UNTIL DECEMBER 2005 BOND SALE.</p>								
FL4486 / 0.500		<b>L2056</b>	TPZ-4486(2)00 [O] OCTOBER 1, 2005	FOWLER AT NAVAJO		2006	<b>290,000</b>	SIGNALIZATION - SEC. 152 - SAFETY/ HAZARD ELIMINATION
<p>LEAD AGENCY: CITY OF HOBBS &amp; TO PROVIDE NEW SIGNALIZATION AT INTERSECTION; ACTUAL TOTAL COST IS \$345,000; CITY WILL CONTRIBUTE \$45,000 IN DESIGN AND CONSTRUCTION INSPECTION COSTS.</p>								

NEW MEXICO DEPARTMENT OF TRANSPORTATION

FY2006 - FY2011 STATEWIDE TRANSPORTATION IMPROVEMENT PROGRAM

10/31/05 11:01:10

Page: 34

Route	Milepost	Control Number	Project Numbers	Terminus	Length	Fiscal Year	Est'd Cost	Type of Improvement - Funding Source
<b>DISTRICT 2 - LEA COUNTY</b>								
FL4491 /		<b>L2106</b>	MAP-4491(900) [O] OCTOBER 1, 2005	SANGER STREET, FOWLER STREET AND MISCELLANEOUS INTERSECTIONS	2.00	2006	<b>486,667</b>	ROAD IMPROVEMENTS - MUNICIPAL ARTERIAL
LEAD AGENCY: CITY OF HOBBS & RECONSTRUCTION ROADWAY IMPROVEMENTS ON SANGER ST, FOWLER ST AND MISCELLANEOUS INTERSECTIONS.								
FL4494 /	2.060	<b>7262</b>	TPO-4494(4)02 SP-ET-4494(203)02 SE-RPO [O] OCTOBER 1, 2005	GRIMES STREET, BENDER BLVD TO JOE HARVEY BLVD	1.00	2006	<b>2,223,783</b>	ADDITIONAL LANES - STP/UNDER 200,000
LEAD AGENCY: CITY OF HOBBS CONTINGENCY: LEAD AGENCY MATCH & PROJECT BEING DELAYED BY CITY OF HOBBS IN COORDINATION WITH SE-RPO / D2.								
FL4601 /	0.080	<b>L2116</b>	MAP-4601(900) [O] OCTOBER 1, 2005	COMMERCIAL STREET (NM 18 TRUCK BY-PASS), AVENUE "D" (NM 83) TO US-82	2.00	2006	<b>467,220</b>	ROAD IMPROVEMENTS - MUNICIPAL ARTERIAL
LEAD AGENCY: CITY OF LOVINGTON & IMPROVEMENTS TO COMMERCIAL STREET (NM 18 TRUCK BY PASS) FROM AVENUE "D" (NM 83) TO US 82.								
NM0008 /	2.000	<b>4036</b>	TPM-(GRIP)-0008(5)13 02/2010 [O] OCTOBER 1, 2005	EUNICE NORTH TO JCT US 62 WEST OF HOBBS	18.00	2010	<b>10,700,000</b>	PAVEMENT PRESERVATION - STP/RURAL AREAS
LEAD AGENCY: DISTRICT 2 & GRIP TRANSFER PROJECT; DISTRICT REQUESTED PLACEMENT IN FY2010 YEARS OF PROGRAM; FUNDING TO BE DETERMINED BY D2 TARGETS AND FOBL.								
NM0018 /	48.685	<b>L2067</b>	TPE-018-1(37)48 [O] OCTOBER 1, 2005	STANOLIND ROAD TO MARLAND BOULEVARD	0.60	2007	<b>350,000</b> <b>100,000</b>	SIDEWALKS/BIKEWAYS LANDSCAPING - STP/ENHANCEMENTS
LEAD AGENCY: CITY OF HOBBS CONTINGENCY: LEAD AGENCY MATCH & FY2005 #3 SE-RPO TPE RTIPR PROJECT FOR LANDSCAPING AND BIKE / PEDESTRIAN FACILITIES.								
NM0018 /	51.696	<b>L2016</b>	TPO-018-1(35)51 [O] OCTOBER 1, 2005	BENDER BOULEVARD / DAL PASO STREET	1.90	2006	<b>1,900,000</b>	PAVEMENT PRESERVATION - STP/UNDER 200,000
LEAD AGENCY: CITY OF HOBBS CONTINGENCY: LEAD AGENCY MATCH & PROJECT ADDED AT REQUEST OF DISTRICT 1 ENGINEER AND SE-RPO FROM RTIP.								

NEW MEXICO DEPARTMENT OF TRANSPORTATION

FY2006 - FY2011 STATEWIDE TRANSPORTATION IMPROVEMENT PROGRAM

10/31/05 11:01:10

Page: 35

Route	Milepost Number	Control Number	Project Numbers	Terminus	Length	Fiscal Year	Est'd Cost	Type of Improvement - Funding Source
<b>DISTRICT 2 - LEA COUNTY</b>								
NM0018 /	52.790	<b>L2126</b>	TPE-018-1(38)52 [O] OCTOBER 1, 2005	BENDER BOULEVARD TO JACK GOMEZ BOULEVARD (PHASE III)	4.70	2006	<b>250,000</b> <b>100,000</b>	BICYCLE LANES/TRAILS LANDSCAPING - STP/ENHANCEMENTS
LEAD AGENCY: CITY OF HOBBS CONTINGENCY: LEAD AGENCY MATCH & PROJECT ADDED AT REQUEST OF DISTRICT TWO ENGINEER AND SE-RPO FROM FY2004 RTIPR; CONSTRUCT LANDSCAPING AND BEAUTIFICATION TO AREA CONTAINING 8 FT WIDE ASPHALT AND 4 FT WIDE CHAT SURFACE FOR WALK / BIKE TRAFFIC ADJACENT TO HIGHWAY BETWEEN HIGHWAY AND RR TRACKS .								
NM0018 /	54.990	<b>D2019</b>	TPM-018-1(36)55 [O] OCTOBER 1, 2005	HOBBS NORTH TO LOVINGTON	15.00	2009	<b>3,000,000</b>	PAVEMENT PRESERVATION - STP/RURAL AREAS
LEAD AGENCY: DISTRICT 2 BEGINNING NORTH OF JCT. MILLEN DRIVE IN HOBBS NORTH TO JCT. NM 483 IN LOVINGTON								
NM0083 /	02/2007	<b>G3212</b>	AC-GRIP-(TPM)-083-1(1) [O] OCTOBER 1, 2005	LOVINGTON - EAST TO JCT. NM 132	13.00	2008	<b>4,200,000</b>	PAVEMENT REHABILITATION - GOV. RICHARDSON'S INVESTMENT PARTNERSHIP
LEAD AGENCY: DISTRICT 2 & PAVEMENT REHABILITATION WORK WILL BE 2 1/2" MILL & INLAY WITH 3" OVERLAY ON THE SEGMENT.								
NM0176 /	20.000	<b>4050</b>	STP-0176-1(4)20 [O] OCTOBER 1, 2005	NM-176, WEST OF EUNICE	8.49	2007	<b>1,448,000</b>	RECONSTRUCTION - FY2005 USDOT APPROPRIATIONS ACT
LEAD AGENCY: DISTRICT 2 & FY2005 OMNIBUS SPENDING BILL, USDOT STP APPROPRIATIONS; RECONSTRUCTION LENGTH TO BE DETERMINED; REDUCED TO REFLECT .8% RECISSION TO ALL FY2005 APPROPRIATIONS; DELAYED TO 2007 PER DISTRICT REQUEST 5-10-2005.								
NM0218 /		<b>L2019</b>	TPO-0218-1(1) [O] OCTOBER 1, 2005	JCT. NM 18 - EAST	0.80	2009	<b>1,200,000</b>	ROAD IMPROVEMENTS - STP/UNDER 200,000
LEAD AGENCY: CITY OF HOBBS CONTINGENCY: LEAD AGENCY MATCH & FOR PAVEMENT RECONSTRUCTION W/ADA AND SAFETY IMPROVEMENTS, RPO PRIORITY # 2.								
NM0234 /		<b>D2511</b>	TPM-0234(5) [O] OCTOBER 1, 2005	JCT NM 207 IN EUNICE - EAST	5.94	2011	<b>2,000,000</b>	PAVEMENT PRESERVATION - STP/RURAL AREAS
LEAD AGENCY: DISTRICT 2 & NM234 BEGINNING AT THE JUNCTION WITH NM207 IN EUNICE AND PROCEEDING EAST TO THE TEXAS STATE LINE.								
US0062 /	102.162	<b>G3532</b>	AC-GRIP-(NH)-062- 2(4)102 [O] OCTOBER 1, 2005	US 62/180, M.P. 102.0 TO M.P. 106.6 - HOBBS URBAN SECTION (SEGMENT III OF IV)	4.60	2006	<b>7,000,000</b>	PAVEMENT REHABILITATION - GOV. RICHARDSON'S INVESTMENT PARTNERSHIP
LEAD AGENCY: DISTRICT 2 & PROJECT SCOPE CHANGED TO WORK WITHIN THE HOBBS URBAN AREA; WILL BE 2 1/2" MILL & INLAY WITH 3" OVERLAY ON THE SEGMENT.								

Route	Milepost	Control Number	Project Numbers	Terminus	Length	Fiscal Year	Est'd Cost	Type of Improvement - Funding Source
<b>DISTRICT 2 - LEA COUNTY</b>								
US0062 / 02/2006	106.762	<b>G3542</b>	AC-GRIP-(NH)-062-2(4)102 [O]OCTOBER 1, 2005	US 62/180, M.P. 106.6 TO M.P. 109.7 - (SEGMENT III OF IV)	3.10	2006	<b>3,000,000</b>	PAVEMENT REHABILITATION - GOV. RICHARDSON'S INVESTMENT PARTNERSHIP
LEAD AGENCY: DISTRICT 2 & PROJECT SCOPE CHANGED TO WORK FROM END OF HOBBS URBAN AREA TO TEXAS STATELINE; WILL BE 2 1/2" MILL & INLAY WITH 3" OVERLAY ON THE SEGMENT.								
US0380 / 01/2007	227.390	<b>G2522</b>	AC-GRIP-(TPM)-380-3(10)227 [O]OCTOBER 1, 2005	US 380, M.P. 227 TO M.P. 230 (SEGMENT III OF III)	3.00	2007	<b>2,310,000</b>	PAVEMENT REHABILITATION - GOV. RICHARDSON'S INVESTMENT PARTNERSHIP
LEAD AGENCY: DISTRICT 2 & PAVEMENT REHABILITATION WORK WILL BE 2 1/2" MILL & INLAY WITH 3" OVERLAY ON THE SEGMENT.								
LEA COUNTY TOTAL FY2006 - FY2011							<b>42,270,670</b>	
<b>DISTRICT 2 - LINCOLN COUNTY</b>								
LOCAL /		<b>C5S18</b>	ST-7527(204) BUD-ORG#5S18 DFA#05-0665 [O]OCTOBER 1, 2005	CORONA ROADS		2006	<b>50,000</b>	ROAD IMPROVEMENTS - STATE SEVERANCE TAX
LEAD AGENCY: VILLAGE OF CORONA LAWS OF 2005 -- ( CH 347, SEC 20, 26 ) & TO PLAN AND DESIGN IMPROVEMENTS TO ROADS IN CORONA IN LINCOLN COUNTY.								
FL5962 /		<b>L2086</b>	MAP-5962(900) [O]OCTOBER 1, 2005	CARRIZO CANYON ROAD	2.00	2006	<b>386,567</b>	ROAD IMPROVEMENTS - MUNICIPAL ARTERIAL
LEAD AGENCY: VILLAGE OF RUIDOSO & REHABILITATION OF CARRIZO CANYON ROAD .								
NM0048 /		<b>D2111</b>	TPM-048(20) [O]OCTOBER 1, 2005	JCT. US 70 TO JCT. US 380	22.10	2011	<b>2,000,000</b>	PAVEMENT PRESERVATION - STP/RURAL AREAS
LEAD AGENCY: DISTRICT 2								
NM0532 /		<b>D2018</b>	MGO-TPM-0532(4) [O]OCTOBER 1, 2005	SKI RUN ROAD, M.P 0.0 TO M.P. 11.9	11.87	2008	<b>3,000,000</b>	PAVEMENT REHABILITATION - MINIMUM GUARANTEE - OBLIGATION LIMIT
							<b>3,000,000</b>	PAVEMENT REHABILITATION - STP/RURAL AREAS
LEAD AGENCY: DISTRICT 2								

Route	Milepost	Control Number	Project Numbers	Terminus	Length	Fiscal Year	Est'd Cost	Type of Improvement - Funding Source
<b>DISTRICT 2 - LINCOLN COUNTY</b>								
NM0532 / 3.060		<b>D2056</b>	TPZ-0532(5)03 [O] OCTOBER 1, 2005	SLOPE STABILIZATION / GUARDRAIL INSTALLATION	8.87	2006	<b>250,000</b>	GUARDRAIL- SAFETY - SEC. 152 - SAFETY/ HAZARD ELIMINATION
							<b>750,000</b>	SLOPE STABILIZATION - SEC. 152 - SAFETY / HAZARD ELIMIN 90%
LEAD AGENCY: DISTRICT 2 TO PROVIDE SLOPE STABILIZATION AND NEW GUARDRAIL INSTALLATION ALONG ROUTE.								
US0054 / 148.956		<b>3802</b>	NH-054-1(34)148 [O] OCTOBER 1, 2005	2.64 MILES NORTHEAST OF JCT. NM 462 - NORTHEAST	12.00	2009	<b>8,000,000</b>	TWO-LANE CONSTRUCTION - OTHER NATIONAL HIGHWAY
LEAD AGENCY: DISTRICT 2 & PART OF US-54 GRIP CORRIDOR; WILL BE REPROGRAMMED PER DISTRICT.								
US0070 / 261.874		<b>L2057</b>	TPE-070-4(1)261 [O] OCTOBER 1, 2005	US-70 IN RUIDOSO	1.30	2007	<b>285,000</b>	PEDESTRIAN FACILITIES - STP/ENHANCEMENTS
LEAD AGENCY: VILLAGE OF RUIDOSO DOWNS CONTINGENCY: LEAD AGENCY MATCH & FY2005 #2 SE-RPO TPE RTIPR PROJECT FOR PEDESTRIAN FACILITIES.								
US0070 / 264.768		<b>9882</b>	FHP-070-4(39)263 [O] OCTOBER 1, 2005	RUIDOSO TO HONDO	20.00	2006	<b>2,497,843</b>	DEBT SERVICE
						2007	<b>2,493,519</b>	DEBT SERVICE
						2008	<b>2,494,273</b>	DEBT SERVICE
						2009	<b>2,494,528</b>	DEBT SERVICE
						2010	<b>2,497,068</b>	DEBT SERVICE
						2011	<b>2,493,441</b>	DEBT SERVICE - FOREST HIGHWAYS
& ADJUSTED TO MATCH DEBT SERVICE PLAN.								
US0070 / 306.009		<b>3136</b>	NH-070-5(38)302 [O] OCTOBER 1, 2005	CHAVES AND ROOSEVELT COUNTY LOCATIONS	12.00	2007	<b>1,500,000</b>	PAVEMENT PRESERVATION - OTHER NATIONAL HIGHWAY
LEAD AGENCY: DISTRICT 2 & SPECIFIC LOCATIONS TO BE SELECTED.								
US0380 / 85.186		<b>G2612</b>	AC-GRIP(TPM)-380- 1(36)85 [O] OCTOBER 1, 2005	CAPITAN - EAST FOR 7 MILES	7.00	2007	<b>4,800,000</b>	PAVEMENT REHABILITATION - GOV. RICHARDSON'S INVESTMENT PARTNERSHIP
04/2007								
LEAD AGENCY: DISTRICT 2 & PAVEMENT REHABILITATION WORK WILL BE 2 1/2" MILL & INLAY WITH 3" OVERLAY ON THE SEGMENT.								

NEW MEXICO DEPARTMENT OF TRANSPORTATION

FY2006 - FY2011 STATEWIDE TRANSPORTATION IMPROVEMENT PROGRAM

10/31/05 11:01:10

Route	Milepost	Control Number	Project Numbers	Terminus	Length	Fiscal Year	Est'd Cost	Type of Improvement - Funding Source
<b>DISTRICT 2 - LINCOLN COUNTY</b>								
US0380 / 91.401		<b>2997</b>	TPM-BR-380-1(32)91 [O] OCTOBER 1, 2005	1.5 MILES EAST OF JCT. NM0220 - EAST	5.00	2006	<b>750,000</b>	BRIDGE REPLACEMENT - BRIDGE REPLACEMENT AND REHABILITATION
							<b>2,250,000</b>	3R & RECONSTRUCTION - STP/RURAL AREAS
STRUCTURES (LENGTH/RATE): 03221(114/13.6) & REINSPECTION OF BRIDGE #3221; BRIDGE# 3220 STILL NOT ELIGIBLE FOR BR FUNDS; TOTAL FUNDS REDUCED BY DISTRICT 2 ENGINEER TO REFLECT ACTUAL PROJECT ESTIMATE; DELAYED TO FY 2006 BY DISTRICT 2 ENGINEER.								
US0380 / 102.741		<b>3755</b>	TPM-380-1(33)102 [O] OCTOBER 1, 2005	5.4 MILES WEST OF JCT. US 70 - EAST	5.40	2006	<b>3,889,000</b>	OVERLAY (3R) - STP/RURAL AREAS
08/2006								& SHOULDERS ELIGIBLE FOR STP/ENHANCEMENTS; TOTAL FUNDS REDUCED BY DISTRICT 2 ENGINEER TO REFLECT ACTUAL PROJECT ESTIMATE.
LINCOLN COUNTY TOTAL FY2006 - FY2011							<b>45,881,239</b>	
<b>DISTRICT 2 - OTERO COUNTY</b>								
LOCAL /		<b>C5F57</b>	SP-GA-7635(220) BUD-ORG#5F57 DFA#05-2202 [O] OCTOBER 1, 2005	ALAMOGORDO ROADS ADA SIDEWALKS		2006	<b>30,000</b>	PEDESTRIAN FACILITIES - GENERAL FUND
LEAD AGENCY: CITY OF ALAMOGORDO LAWS OF 2005 -- ( CH 347, SEC 52, 61 ) & TO PLAN, DESIGN AND CONSTRUCT SIDEWALKS THAT COMPLY WITH THE AMERICANS WITH DISABILITIES ACT OF 1990 ALONG TENTH STREET, FLORIDA AVENUE AND CUBA AVENUE IN ALAMOGORDO IN OTERO COUNTY.								
LOCAL /		<b>C5F59</b>	SP-GA-7535(213) BUD-ORG#5F59 DFA#05-2204 [O] OCTOBER 1, 2005	TIMBERON AIRPORT		2006	<b>125,000</b>	ROAD IMPROVEMENTS - GENERAL FUND
LEAD AGENCY: COUNTY OF OTERO LAWS OF 2006 -- ( CH 347, SEC 52, 63 ) & TO PLAN, DESIGN AND CONSTRUCT IMPROVEMENTS AT THE TIMBERON AIRPORT IN TIMBERON IN OTERO COUNTY.								
35A043 /		<b>C5F58</b>	SP-GA-7535(212) BUD-ORG#5F58 DFA#05-2203 [O] OCTOBER 1, 2005	RIATA ROAD CULVERTS		2006	<b>100,000</b>	DRAINAGE STRUCTURES - GENERAL FUND
LEAD AGENCY: COUNTY OF OTERO LAWS OF 2005 -- ( CH 347, SEC 52, 62 ) & TO PURCHASE AND INSTALL CULVERTS AT ARROYO CROSSINGS ON RIATA ROAD IN OTERO COUNTY.								

NEW MEXICO DEPARTMENT OF TRANSPORTATION

FY2006 - FY2011 STATEWIDE TRANSPORTATION IMPROVEMENT PROGRAM

10/31/05 11:01:10

Page: 39

Route	Milepost	Control Number	Project Numbers	Terminus	Length	Fiscal Year	Est'd Cost	Type of Improvement - Funding Source
<b>DISTRICT 2 - OTERO COUNTY</b>								
FL4918 /		<b>C5F56</b>	SP-GA-4918(202) BUD-ORG#5F56 DFA#05-2201 [O]OCTOBER 1, 2005	FIRST STREET		2006	<b>507,143</b>	ROAD IMPROVEMENTS - GENERAL FUND
LEAD AGENCY: CITY OF ALAMOGORDO LAWS OF 2005 -- ( CH 347, SEC 52, 60 ) & TO PLAN, DESIGN AND CONSTRUCT IMPROVEMENTS, INCLUDING AN EXTENSION, TO FIRST STREET IN ALAMOGORDO IN OTERO COUNTY.								
FL4924 /		<b>9854</b>	TCSP-4924(1) [O]OCTOBER 1, 2005	FAIRGROUNDS ROAD IN ALAMOGORDO	0.41	2009	<b>496,000</b>	ROAD IMPROVEMENTS - TRANSP/COMMUNITY/SYSTEM PRESERVATION
LEAD AGENCY: CITY OF ALAMOGORDO CONTINGENCY: LEAD AGENCY MATCH & \$400,000 IS FROM TRANSPORTATION COMMUNITY / SYSTEM PRESERVATION EARMARK IN FY2005 OMNIBUS SPENDING BILL; DELAYED TO FY2009 PER CITY / DISTRICT REQUEST DUE TO PROJECT DEVELOPMENT AND FUNDING DEMANDS.								
FL5865 /		<b>C5F55</b>	SP-GA-5865(201) BUD-ORG#5F55 DFA#05-2200 [O]OCTOBER 1, 2005	SOUTH FLORIDA AVENUE		2006	<b>75,000</b>	ROAD IMPROVEMENTS - GENERAL FUND
LEAD AGENCY: CITY OF ALAMOGORDO LAWS OF 2005 -- ( CH 347, SEC 52, 59 ) & TO PLAN, DESIGN AND CONSTRUCT IMPROVEMENTS, INCLUDING WIDENING AND AN EXTENSION, TO SOUTH FLORIDA AVENUE IN ALAMOGORDO IN OTERO COUNTY.								
FL5865 /		<b>C5S68</b>	ST-5865(200) BUD-ORG#5S68 DFA#05-0730 [O]OCTOBER 1, 2005	SOUTH FLORIDA AVENUE	2.00	2006	<b>300,000</b>	ROAD IMPROVEMENTS - STATE SEVERANCE TAX
LEAD AGENCY: CITY OF ALAMOGORDO LAWS OF 2005 -- ( CH 347, SEC 20, 92 ) & TO PLAN, DESIGN AND CONSTRUCT IMPROVEMENTS, INCLUDING WIDENING AND AN EXTENSION, TO SOUTH FLORIDA AVENUE IN ALAMOGORDO IN OTERO COUNTY.								
US0054 /		<b>D2411</b>	NH-054-1(40) [O]OCTOBER 1, 2005	TEXAS STATE LINE - NORTH	54.00	2011	<b>2,000,000</b>	PAVEMENT PRESERVATION - OTHER NATIONAL HIGHWAY
LEAD AGENCY: DISTRICT 2 & FOR PAVEMENT PRESERVATION; BEGINNING AT THE TEXAS STATE LINE PROCEEDING NORTH TO THE INTERSECTION OF OLIVER LEE STATE PARK ROAD, SOUTH OF ALAMOGORDO								
US0054 /	66.823	<b>L2047</b>	TPE-054-4(1)66 [O]OCTOBER 1, 2005	US-54 IN ALAMOGORDO	1.10	2007	<b>340,000</b>	PEDESTRIAN FACILITIES - STP/ENHANCEMENTS
LEAD AGENCY: CITY OF ALAMOGORDO CONTINGENCY: LEAD AGENCY MATCH & FY2005 #1 SE-RPO TPE RTIPR PROJECT FOR BIKE / PEDESTRIAN FACILITIES.								

NEW MEXICO DEPARTMENT OF TRANSPORTATION

FY2006 - FY2011 STATEWIDE TRANSPORTATION IMPROVEMENT PROGRAM

10/31/05 11:01:10

Route	Milepost	Control Number	Project Numbers	Terminus	Length	Fiscal Year	Est'd Cost	Type of Improvement - Funding Source
<b>DISTRICT 2 - OTERO COUNTY</b>								
US0054 / 70.320		<b>3550</b>	NH-054-1(36)69 [O] OCTOBER 1, 2005	JCT. US 82 NORTH TO TULAROSA	10.00	2009	<b>5,502,000</b>	OVERLAY (3R) - OTHER NATIONAL HIGHWAY
<p>&amp; PART OF US-54 GRIP CORRIDOR; WILL BE REPROGRAMMED.</p>								
US0054 / 70.320		<b>4048</b>	TPM-054-1(39)70 [O] OCTOBER 1, 2005	ALAMOGORDO TO TULAROSA	9.40	2008	<b>4,500,000</b>	DRAINAGE STRUCTURES - STP/RURAL AREAS
US0054 / 79.340		<b>G3A12</b>	AC-GRIP-BR-(NH)-054-1(38)79 [O] OCTOBER 1, 2005	TULAROSA TO VAUGHN (SEGMENT I OF VII)	17.00	2008	<b>15,063,000</b>	RECONSTRUCTION - GOV. RICHARDSON'S INVESTMENT PARTNERSHIP
<p>LEAD AGENCY: DISTRICT 2 STRUCTURES (LENGTH/RATE): 03471(163/49.9), 07035(199/49.3) &amp; BRIDGE # 7035 - \$1,200,000 AND # 3471 - \$690,000 ELIGIBLE FOR REPLACEMENT USING BR FUNDS; PCN CHANGED TO CONFORM WITH FMIS UPPERCASE / 5 CHARACTER FORMAT.</p>								
US0054 / 85.043		<b>2994</b>	MGE-NH-054-2(12)84 [O] OCTOBER 1, 2005	4.0 MILES NORTH OF UNION PACIFIC RAILROAD OVER-PASS - NORTH	9.50	2010	<b>2,000,000</b>	3R & RECONSTRUCTION - MINIMUM GUARANTEE EXEMPT FROM LIMITATION
<p>&amp; BRIDGE ACTIVITIES TO BE REFINED; BRIDGES DELAYED TO FY2007 PENDING DEVELOPMENT OF BRIDGE PREVENTATIVE MAINTENANCE PROGRAM; PART OF US-54 GRIP CORRIDOR; FUNDING WILL BE REPROGRAMMED PER DISTRICT.</p>								
US0054 / 95.056		<b>3038</b>	NH-BR-054-2(13)94 [O] OCTOBER 1, 2005	15.0 MILES NORTH OF NORTH JCT US 70 - NORTH	7.00	2009	<b>4,000,000</b>	BRIDGE REHABILITATION - BRIDGE REPLACEMENT AND REHABILITATION
<p>&amp; BRIDGE ACTIVITIES TO BE REFINED; PART OF US-54 GRIP CORRIDOR; FUNDING WILL BE REPROGRAMMED PER DISTRICT.</p>								
US0054 / 96.426		<b>G3A22</b>	AC-GRIP-(NH)-054-2(3)96 [O] OCTOBER 1, 2005	TULAROSA TO VAUGHN (SEGMENT II OF VII)	17.00	2008	<b>15,000,000</b>	RECONSTRUCTION - GOV. RICHARDSON'S INVESTMENT PARTNERSHIP
<p>LEAD AGENCY: DISTRICT 2 &amp; PCN CHANGED TO CONFORM WITH FMIS UPPERCASE / 5 CHARACTER FORMAT.</p>								
US0054 / 113.466		<b>G3A32</b>	AC-GRIP-BR-(NH)-054-2(4)113 [O] OCTOBER 1, 2005	TULAROSA TO VAUGHN (SEGMENT III OF VII)	17.00	2007	<b>19,214,000</b>	RECONSTRUCTION - GOV. RICHARDSON'S INVESTMENT PARTNERSHIP
<p>LEAD AGENCY: DISTRICT 2 STRUCTURES (LENGTH/RATE): 03460(153/62.8) &amp; BRIDGE # 3460 ELIGIBLE FOR REPLACEMENT USING \$650,000 BR FUNDS; INCREASE TO \$19,214,000; PCN CHANGED TO CONFORM WITH FMIS UPPERCASE / 5 CHARACTER FORMAT.</p>								



NEW MEXICO DEPARTMENT OF TRANSPORTATION

FY2006 - FY2011 STATEWIDE TRANSPORTATION IMPROVEMENT PROGRAM

10/31/05 11:01:10

Route	Milepost	Control Number	Project Numbers	Terminus	Length	Fiscal Year	Est'd Cost	Type of Improvement - Funding Source
-------	----------	----------------	-----------------	----------	--------	-------------	------------	--------------------------------------

DISTRICT 2 - OTERO COUNTY

US0054 / 130.306 **G3A42** AC-GRIP-(NH)-054- TULAROSA TO VAUGHN 17.00 2007 **15,000,000** RECONSTRUCTION  
 11/2006 2(5)130 (SEGMENT IV OF VII) - GOV. RICHARDSON'S INVESTMENT PARTNERSHIP  
 [O] OCTOBER 1, 2005

LEAD AGENCY: DISTRICT 2  
 & PCN CHANGED TO CONFORM WITH FMIS UPPERCASE / 5 CHARACTER FORMAT.

US0054 / 147.446 **G3A52** AC-GRIP-(NH)-054- TULAROSA TO VAUGHN 18.00 2006 **15,000,000** RECONSTRUCTION  
 06/2006 2(6)147 (SEGMENT V OF VII) - GOV. RICHARDSON'S INVESTMENT PARTNERSHIP  
 [O] OCTOBER 1, 2005

LEAD AGENCY: DISTRICT 2  
 & PCN CHANGED TO CONFORM WITH FMIS UPPERCASE / 5 CHARACTER FORMAT.

US0082 / 3.000 **HE202** TPZ-(HSP)-082-1(16)03 ALAMOGORDO TO 16.00 2006 **2,000,000** SLIDE AREA REPAIR  
 05/2006 [O] OCTOBER 1, 2005 CLOUDCROFT - SEC. 164 - SAFETY / HAZARD ELIMINATION  
**2,000,000** SLIDE AREA REPAIR  
 - STP/RURAL AREAS

LEAD AGENCY: DISTRICT 2  
 & ADDRESS ROCK SCALING LOCATIONS ALONG US 82; WORK IS ROCK SCALING / CONCRETE WALL BARRIER / WIRE MESH; THIS CORRIDOR HAS A VERY SEVERE CRASH HISTORY, JUSTIFYING A HIGH COST SAFETY COUNTERMEASURE; DELAYED TO FY 2006 BY DISTRICT TWO ENGINEER; CN-D2027 COMBINED WITH THIS PROJECT TO EXPAND SCOPE AND FOR CONSTRUCTION EFFICIENCY.

US0082 / 8.500 **D2066** TPZ-082-1(2)08 HIGH ROLLS TO 8.00 2006 **315,000** GUARDRAIL- SAFETY  
 [O] OCTOBER 1, 2005 CLOUDCROFT - SEC. 152 - SAFETY/ HAZARD ELIMINATION

LEAD AGENCY: DISTRICT 2  
 & TO PROVIDE INSTALLATION OF GUARDRAILS IN AREA THAT HAS A SIGNIFICANT CRASH HISTORY WITH A LACK OF SHOULDERS AND STEEP DROP OFFS.

US0082 / 35.000 **1492** TPM-082-1(5)35 MAYHILL - EAST 10.00 2007 **4,191,003** PAVEMENT PRESERVATION  
 [O] OCTOBER 1, 2005 - STP/RURAL AREAS

OTERO COUNTY TOTAL FY2006 - FY2011 **117,758,146**

DISTRICT 2 - ROOSEVELT COUNTY

LOCAL / **C5F69** SP-GA-7641(219) PORTALES STREETS 2006 **50,000** ROAD IMPROVEMENTS  
 BUD-ORG#5F69 - GENERAL FUND  
 DFA#05-2214  
 [O] OCTOBER 1, 2005

LEAD AGENCY: CITY OF PORTALES  
 LAWS OF 2005 -- ( CH 347, SEC 52, 73 )  
 & TO CONSTRUCT IMPROVEMENTS, INCLUDING THE PURCHASE OF MATERIALS, FOR VARIOUS STREETS IN PORTALES IN ROOSEVELT COUNTY.

Route	Milepost	Control Number	Project Numbers	Terminus	Fiscal Length	Year	Est'd Cost	Type of Improvement - Funding Source
<b>DISTRICT 2 - ROOSEVELT COUNTY</b>								
LOCAL /		<b>C5F70</b>	SP-GA-7641(220) BUD-ORG#5F70 DFA#05-2215 [O] OCTOBER 1, 2005	RAILROAD CROSSING APPROACHES		2006	<b>25,000</b>	RESURFACING - GENERAL FUND
LEAD AGENCY: CITY OF PORTALES LAWS OF 2005 -- ( CH 347, SEC 52, 74 ) & TO RESURFACE RAILROAD CROSSING APPROACHES IN PORTALES IN ROOSEVELT COUNTY.								
LOCAL /		<b>C5G57</b>	SP-GA-7541(209) BUD-ORG#5G57 DFA#05-2302 [O] OCTOBER 1, 2005	ROOSEVELT COUNTY ROADS		2006	<b>100,000</b>	ROAD IMPROVEMENTS - GENERAL FUND
LEAD AGENCY: COUNTY OF ROOSEVELT LAWS OF 2005 -- ( CH 347, SEC 52, 165 ) & TO PLAN, DESIGN AND CONSTRUCT IMPROVEMENTS, INCLUDING THE PURCHASE OF MATERIALS, FOR COUNTY ROADS IN ROOSEVELT COUNTY.								
LOCAL /		<b>C5S25</b>	ST-7541(208) BUD-ORG#5S25 DFA#05-0675 [O] OCTOBER 1, 2005	ROOSEVELT COUNTY ROADS		2006	<b>225,000</b>	ROAD IMPROVEMENTS - STATE SEVERANCE TAX
LEAD AGENCY: COUNTY OF ROOSEVELT LAWS OF 2005 -- ( CH 347, SEC 20, 36 ) & TO PLAN, DESIGN AND CONSTRUCT IMPROVEMENTS, INCLUDING THE PURCHASE OF MATERIALS, FOR COUNTY ROADS IN ROOSEVELT COUNTY.								
LOCAL /		<b>C5S69</b>	ST-7641(216) BUD-ORG#5S69 DFA#05-0732 [O] OCTOBER 1, 2005	PORTALES STREETS		2006	<b>100,000</b>	ROAD IMPROVEMENTS - STATE SEVERANCE TAX
LEAD AGENCY: CITY OF PORTALES LAWS OF 2005 -- ( CH 347, SEC 20, 94 ) & TO CONSTRUCT IMPROVEMENTS, INCLUDING THE PURCHASE OF MATERIALS, FOR VARIOUS STREETS IN PORTALES IN ROOSEVELT COUNTY.								
LOCAL /		<b>C5S70</b>	ST-7641(217) BUD-ORG#5S70 DFA#05-0733 [O] OCTOBER 1, 2005	PORTALES RAILROAD APPROACHES		2006	<b>100,000</b>	RESURFACING - STATE SEVERANCE TAX
LEAD AGENCY: CITY OF PORTALES LAWS OF 2005 -- ( CH 347, SEC 20, 95 ) & TO RESURFACE RAILROAD CROSSING APPROACHES IN PORTALES IN ROOSEVELT COUNTY.								

NEW MEXICO DEPARTMENT OF TRANSPORTATION

FY2006 - FY2011 STATEWIDE TRANSPORTATION IMPROVEMENT PROGRAM

Route	Milepost	Control Number	Project Numbers	Terminus	Fiscal Length	Year	Est'd Cost	Type of Improvement - Funding Source
<b>DISTRICT 2 - ROOSEVELT COUNTY</b>								
LOCAL /		<b>C5S91</b>	ST-7641(221) BUD-ORG#5S91 DFA#05-2506 [O]OCTOBER 1, 2005	PORTALES STREET / CURBS		2006	<b>25,000</b>	ROAD IMPROVEMENTS - STATE SEVERANCE TAX
<p>LEAD AGENCY: CITY OF PORTALES LAWS OF 2005 -- ( CH 347, SEC 272, ) &amp; THE UNEXPENDED BALANCE OF THE APPROPRIATION TO THE LOCAL GOVERNMENT DIVISION FOR THE PROJECT IN SUBSECTION 128 OF SECTION 117 OF CHAPTER 126 OF LAWS 2004 FOR IMPROVEMENTS TO THE MENTAL HEALTH RESOURCE PARKING LOT IN PORTALES IN ROOSEVELT COUNTY SHALL NOT BE EXPENDED FOR THE ORIGINAL PURPOSE BUT IS APPROPRIATED TO THE DEPARTMENT OF TRANSPORTATION FOR IMPROVEMENTS TO STREETS AND CURBS IN PORTALES.</p>								
FL4639 /	0.052	<b>C5F71</b>	SP-GA-4639(200) BUD-ORG#5F71 DFA#05-2216 [O]OCTOBER 1, 2005	NORTH AVENUE O		2006	<b>100,000</b>	ROAD IMPROVEMENTS - GENERAL FUND
<p>LEAD AGENCY: CITY OF PORTALES LAWS OF 2005 -- ( CH 347, SEC 52, 75 ) &amp; TO PLAN, DESIGN AND CONSTRUCT ROAD IMPROVEMENTS TO NORTH AVENUE O IN PORTALES IN ROOSEVELT COUNTY.</p>								
FL4643 /		<b>C5F72</b>	SP-GA-4643(200) BUD-ORG#5F72 DFA#05-2217 [O]OCTOBER 1, 2005	US 70 TRUCK BYPASS		2006	<b>250,000</b>	ROAD IMPROVEMENTS - GENERAL FUND
<p>LEAD AGENCY: CITY OF PORTALES LAWS OF 2005 -- ( CH 347, SEC 52, 76 ) &amp; TO PLAN, DESIGN AND CONSTRUCT IMPROVEMENTS TO THE UNITED STATES HIGHWAY 70 TRUCK BYPASS IN PORTALES IN ROOSEVELT COUNTY.</p>								
NM0088 /	1.125	<b>C5G77</b>	SP-GA-4648(201)01 BUD-ORG#5G77 DFA#05-2485 [O]OCTOBER 1, 2005	NORTH ABILENE ROAD		2006	<b>30,000</b>	ROAD IMPROVEMENTS - GENERAL FUND
<p>LEAD AGENCY: CITY OF PORTALES LAWS OF 2005 -- ( CH 347, SEC 141, ) &amp; THE UNEXPENDED BALANCE OF THE APPROPRIATION TO THE LOCAL GOVERNMENT DIVISION FOR THE PROJECT IN SUBSECTION 299 OF SECTION 34 OF CHAPTER 126 OF LAWS 2004 FOR IMPROVEMENTS TO THE MENTAL HEALTH RESOURCE PARKING LOT IN PORTALES IN ROOSEVELT COUNTY EXPENDED FOR THE ORIGINAL PURPOSE BUT IS APPROPRIATED TO THE DEPARTMENT OF TRANSPORTATION TO CONSTRUCT IMPROVEMENTS, INCLUDING REPAVING, ON NORTH ABILENE IN PORTALES.</p>								
NM2026 /	41.307	<b>D2026</b>	TPM-206-1(3)41 [O]OCTOBER 1, 2005	LEA/ ROOSEVELT COUNTY LINE - NORTH	17.14	2006	<b>1,500,000</b>	PAVEMENT PRESERVATION - STP/RURAL AREAS
<p>LEAD AGENCY: DISTRICT 2</p>								

Route	Milepost	Control Number	Project Numbers	Terminus	Length	Fiscal Year	Est'd Cost	Type of Improvement - Funding Source	
<b>DISTRICT 2 - ROOSEVELT COUNTY</b>									
NM0206 / 58.446		<b>D2016</b>	TPM-206-1(2)58 [O] OCTOBER 1, 2005	2.2 MILES SOUTH OF JCT. NM 458 - NORTH	23.50	2006	<b>1,400,000</b>	PAVEMENT REHABILITATION - STP/RURAL AREAS	
LEAD AGENCY: DISTRICT 2									
US0070 / 422.583		<b>L2036</b>	TPE-070-7(4)420 [O] OCTOBER 1, 2005	US-70, DOWNTOWN PORTALES	0.80	2006	<b>373,000</b>	PEDESTRIAN FACILITIES - STP/ENHANCEMENTS	
LEAD AGENCY: CITY OF PORTALES									
US0070 / 424.031		<b>4049</b>	TPO-070-7(1)422 [O] OCTOBER 1, 2005	JCT. AVE K - NORTH TO JCT. NM 467	3.00	2011	<b>3,500,000</b>	RECONSTRUCTION - STP/UNDER 200,000	
& IS FOR RECONSTRUCTION PROJECT THROUGH PORTALES BEGINNING ON THE SOUTH END AT THE INTERSECTION WITH AVENUE K AND PROCEEDING NORTH TO THE INTERSECTION WITH NM 467.									
ROOSEVELT COUNTY TOTAL FY2006 - FY2011							<b>7,778,000</b>		
<b>DISTRICT 2 - TORRANCE COUNTY</b>									
US0054 / 175.676		<b>G3A62</b>	AC-GRIP-(NH)-054-2(7)165 [O] OCTOBER 1, 2005	TULAROSA TO VAUGHN (SEGMENT VI OF VII)	14.00	2006	<b>15,000,000</b>	RECONSTRUCTION - GOV. RICHARDSON'S INVESTMENT PARTNERSHIP	
LEAD AGENCY: DISTRICT 2 & PCN CHANGED TO CONFORM WITH FMS UPPERCASE / 5 CHARACTER FORMAT.									
US0054 / 190.786		<b>3371</b>	NH-054-2(21)190 [O] OCTOBER 1, 2005	11.5 MILES SOUTHWEST OF JCT. US 60 - NORTHEAST	10.00	2011	<b>11,000,000</b>	PAVEMENT REHABILITATION - OTHER NATIONAL HIGHWAY	
LEAD AGENCY: DISTRICT 2 & INCLUDES HOT IN-SITU RECYCLING; RECONSTRUCTION LOCATION TO BE SELECTED; PART OF US-54 GRIP CORRIDOR; FUNDING TO BE REPROGRAMMED PER DISTRICT.									
TORRANCE COUNTY TOTAL FY2006 - FY2011							<b>26,000,000</b>		
<b>DISTRICT 2 - VARIOUS COUNTIES</b>									

Route	Milepost	Control Number	Project Numbers	Terminus	Length	Fiscal Year	Est'd Cost	Type of Improvement - Funding Source
-------	----------	----------------	-----------------	----------	--------	-------------	------------	--------------------------------------

**DISTRICT 2 - VARIOUS COUNTIES**

LOCAL /		<b>9866</b>	TPE-7727(2) [O] OCTOBER 1, 2005	DISTRICT TWO PROJECTS		2007	<b>355,339</b>	MISCELLANEOUS CONSTRUCTION
						2008	<b>1,445,856</b>	MISCELLANEOUS CONSTRUCTION
						2009	<b>1,461,529</b>	MISCELLANEOUS CONSTRUCTION
						2010	<b>1,477,360</b>	MISCELLANEOUS CONSTRUCTION
						2011	<b>1,493,348</b>	MISCELLANEOUS CONSTRUCTION - STP/ENHANCEMENTS

CONTINGENCY: 25% MATCH BY LEAD AGENCY

CONTINGENCY: LEAD AGENCY MATCH

& PROJECTS AND LOCAL LEAD AGENCIES TO BE DETERMINED; \$268,000 PROGRAMED TO CN 3827 IN 2006, \$373,000 PROGRAMMED TO CN L2036 IN 2006, \$423,000 PROGRAMMED TO CN L2026 IN 2006, \$350,000 PROGRAMMED TO L2086 IN FY2006; \$340,000 PROGRAMMED TO L2047 IN 2007, \$285,000 PROGRAMMED TO L2057 IN 2007, \$450,000 PROGRAMMED TO L2067 IN 2007.

VAR /		<b>BR002</b>	BR-9997-2(33) [O] OCTOBER 1, 2005	DISTRICT WIDE BRIDGE PROGRAM	0.00	2006	<b>520,000</b>	BRIDGE REHABILITATION
						2007	<b>780,000</b>	BRIDGE REHABILITATION
						2008	<b>780,000</b>	BRIDGE REHABILITATION
						2009	<b>780,000</b>	BRIDGE REHABILITATION
						2010	<b>780,000</b>	BRIDGE REHABILITATION
						2011	<b>780,000</b>	BRIDGE REHABILITATION - BRIDGE REPLACEMENT AND REHABILITATION

LEAD AGENCY: DISTRICT 2

& DISTRICT 2 BRIDGE PREVENTATIVE MAINTENANCE/MINOR REHABILITATION PROGRAM; TOTAL FY06-FY11 STATEWIDE ANNUAL AMOUNT INCREASED TO \$6,000,000 STATEWIDE ANNUALLY; PER DEP. SECRETARY OPS; PROJECTS DETERMINED FROM DISTRICT BRIDGE DECK DEFECIENCY LIST.

VAR /		<b>D2038</b>	TPM-7700(141) [O] OCTOBER 1, 2005	DISTRICT WIDE PAVEMENT PRESERVATION		2008	<b>1,000,000</b>	MICRO SURFACING - STP/RURAL AREAS
-------	--	--------------	--------------------------------------	-------------------------------------	--	------	------------------	--------------------------------------

LEAD AGENCY: DISTRICT 2

VAR /		<b>D2046</b>	TPM-7700(137) [O] OCTOBER 1, 2005	DISTRICT WIDE CRACK SEALING		2006	<b>1,000,000</b>	CRACK SEALING - STP/RURAL AREAS
-------	--	--------------	--------------------------------------	-----------------------------	--	------	------------------	------------------------------------

LEAD AGENCY: DISTRICT 2

& DISTRICT WILL DETERMINE ACTUAL LOCATIONS BASED ON PAVEMENT NEEDS.

VAR /		<b>D2057</b>	TPM-7700(134) [O] OCTOBER 1, 2005	DISTRICT WIDE CRACK SEALING		2007	<b>1,000,000</b>	CRACK SEALING - STP/RURAL AREAS
-------	--	--------------	--------------------------------------	-----------------------------	--	------	------------------	------------------------------------

LEAD AGENCY: DISTRICT 2

& PROJECTS WILL BE SELECTED AND IDENTIFIED BY DISTRICT 2 STAFF.

Route	Milepost	Control Number	Project Numbers	Terminus	Length	Fiscal Year	Est'd Cost	Type of Improvement - Funding Source	
<b>DISTRICT 2 - VARIOUS COUNTIES</b>									
VAR	/	<b>D2SP6</b>	SP-P-7702(320) [O] OCTOBER 1, 2005	DISTRICT WIDE - BRIDGE REHAB		2006 2007 2008 2009 2010 2011	<b>865,000</b> <b>877,800</b> <b>890,800</b> <b>865,000</b> <b>865,000</b> <b>865,000</b>	BRIDGE REHABILITATION BRIDGE REHABILITATION BRIDGE REHABILITATION BRIDGE REHABILITATION BRIDGE REHABILITATION BRIDGE REHABILITATION - STATE PRIORITY	
LEAD AGENCY: DISTRICT 2 & DISTRICT 2 STATE-FUNDED BRIDGE MINOR REHABILITATION / PREVENTATIVE MAINTENANCE PROGRAM; BRIDGES WILL BE DETERMINED BY EVALUATION OF DEFICIENCIES; PROJECTS WILL BE DESIGNATED.									
US0285	/	53.775	<b>3052</b>	NH-285-1(37)54 [O] OCTOBER 1, 2005	VARIOUS LOCATIONS IN EDDY AND CHAVES COUNTIES	14.00	2008	<b>1,300,000</b> PAVEMENT PRESERVATION - OTHER NATIONAL HIGHWAY	
LEAD AGENCY: DISTRICT 2 & LOCATIONS TO BE DETERMINED.									
VARIOUS COUNTIES TOTAL FY2006 - FY2011							<b>20,182,032</b>		
DISTRICT 2 - ALL COUNTIES TOTAL FY2006 - FY2011							<b>421,901,905</b>		

# STIP FY 2006- 2008

## District 3

### LEGEND

- ▲ FY 2006
  - ▲ FY 2007
  - ▲ FY 2008
  - GRIP
  - Interstate
  - US
  - NM
  - Other Roads
  - Maintenance District
  - Legislative District
  - Indian Reservation
  - Military Reservation
  - US Forest Service
  - Wilderness
  - State Park
  - Incorporated Cities
  - See Inset
- (Note: ▲ Projects < .1mi.)



Prepared By:



Route	Milepost	Control Number	Project Numbers	Terminus	Fiscal Length	Year	Est'd Cost	Type of Improvement - Funding Source
-------	----------	----------------	-----------------	----------	---------------	------	------------	--------------------------------------

DISTRICT 3 - BERNALILLO COUNTY

VAR	/	7423	SP-GA-ST-7601(239) XXXX [O]OCTOBER 1, 2005	SPEED BUMPS IN BERNALILLO COUNTY		2006	30,000	TRAFFIC CALMING - GENERAL FUND
							1,119	TRAFFIC CALMING
							30,000	TRAFFIC CALMING - STATE SEVERANCE TAX

LEAD AGENCY: COUNTY OF BERNALILLO

LAWS OF 2005 -- ( CH 347, SEC 85, )

LAWS OF 2005 -- ( CH 347, SEC 86, )

LAWS OF 2005 -- ( CH 347, SEC 86, )

& SECTION 86. SPEED BUMPS IN HOUSE DISTRICT 17; EXPAND LOCATION; EXTEND TIME; GENERAL FUND AND SEVERANCE TAX BONDS; THE DEPARTMENT OF TRANSPORTATION PROJECTS IN SUBSECTION H OF SECTION 41 (\$30,000) AND SUBSECTION L OF SECTION 12 (\$1,118.64) OF CHAPTER 23 OF LAWS 2000 (2ND S.S.), THE TIME OF EXPENDITURE IS EXTENDED THROUGH FISCAL YEAR 2010; SECTION 85. SPEED HUMPS IN HOUSE DISTRICT 17; EXPAND LOCATION OF SEVERANCE TAX BONDS; THE DEPARTMENT OF TRANSPORTATION PROJECT IN SUBSECTION 16 OF SECTION 19 OF CHAPTER 110 OF LAWS 2002; FOR SPEED BUMPS IN HOUSE DISTRICT 17 IN ALBUQUERQUE MAY BE EXPENDED FOR SPEED BUMPS IN BERNALILLO COUNTY; THE TIME OF EXPENDITURE IS EXTENDED THROUGH FISCAL YEAR 2010.

LOCAL	/	C5F02	SP-GA-7601(287) BUD-ORG#5F02 DFA#05-2147 [O]OCTOBER 1, 2005	PRIMERA AGUA ROAD		2006	60,000	ROAD IMPROVEMENTS - GENERAL FUND
-------	---	-------	--	-------------------	--	------	--------	-------------------------------------

LEAD AGENCY: COUNTY OF BERNALILLO

LAWS OF 2005 -- ( CH 347, SEC 52, 3 )

& TO PLAN, DESIGN AND CONSTRUCT IMPROVEMENTS, INCLUDING PAVING, TO PRIMERA AGUA ROAD IN BERNALILLO COUNTY.

LOCAL	/	C5F03	SP-GA-7601(288) BUD ORG#5F03 DFA#05-2148 [O]OCTOBER 1, 2005	SUNFLOWER PLACE		2006	100,000	MISCELLANEOUS CONSTRUCTION - GENERAL FUND
-------	---	-------	--	-----------------	--	------	---------	--

LEAD AGENCY: COUNTY OF BERNALILLO

LAWS OF 2005 -- ( CH 347, SEC 52, 4 )

& FOR A STORM DRAIN SYSTEM AND LIGHTING ON SUNFLOWER PLACE IN BERNALILLO COUNTY.

LOCAL	/	C5F04	SP-GA-7601(277) BUD-ORG#5F04 DFA#05-2149 [O]OCTOBER 1, 2005	KELLY ROAD		2006	78,000	ROAD IMPROVEMENTS - GENERAL FUND
-------	---	-------	--	------------	--	------	--------	-------------------------------------

LEAD AGENCY: COUNTY OF BERNALILLO

LAWS OF 2005 -- ( CH 347, SEC 52, 5 )

& FOR ASPHALT OVERLAY, BASE PREPARATION AND RECONSTRUCTION PAVING ON KELLY ROAD FROM THE INTERSECTION WITH FOOTHILL DRIVE EAST TO THE INTERSECTION WITH ATRISCO DRIVE AND FROM THE ISLETA DRAIN EAST TO THE DEAD END IN THE SOUTH VALLEY AREA OF BERNALILLO COUNT.



NEW MEXICO DEPARTMENT OF TRANSPORTATION

FY2006 - FY2011 STATEWIDE TRANSPORTATION IMPROVEMENT PROGRAM

10/31/05 11:01:10

Route	Milepost	Control Number	Project Numbers	Terminus	Fiscal Length	Year	Est'd Cost	Type of Improvement - Funding Source
<b>DISTRICT 3 - BERNALILLO COUNTY</b>								
LOCAL /		<b>C5F05</b>	SP-GA-7601(278) BUD-ORG#5F05 DFA#05-2150 [O]OCTOBER 1, 2005	SUNSET GARDENS ROAD		2006	<b>142,000</b>	ROAD IMPROVEMENTS - GENERAL FUND
<p>LEAD AGENCY: COUNTY OF BERNALILLO LAWS OF 2005 -- ( CH 347, SEC 52, 6 ) &amp; FOR CONSTRUCTION AND IMPROVEMENTS, INCLUDING DRAINAGE, TO SUNSET GARDENS ROAD FROM ATRISCO DRIVE EAST TO THE ARENAL DITCH, INCLUDING SECTIONS OF THIS STREET BOTH INSIDE AND OUTSIDE THE CITY OF ALBUQUERQUE IN BERNALILLO COUNTY.</p>								
LOCAL /		<b>C5F06</b>	SP-GA-7601(279) BUD-ORG#5F06 DFA#05-2151 [O]OCTOBER 1, 2005	EL SERRANO ROAD SW		2006	<b>2,000</b>	ROAD IMPROVEMENTS - GENERAL FUND
<p>LEAD AGENCY: COUNTY OF BERNALILLO LAWS OF 2005 -- ( CH 347, SEC 52, 7 ) &amp; FOR ASPHALT OVERLAY AND BASE PREPARATION ON EL SERRANO ROAD SW AND OTHER DIRT ROADS IN THE ATRISCO, ARMIJO AND FIVE POINTS AREAS OF THE SOUTH VALLEY OF BERNALILLO COUNTY.</p>								
LOCAL /		<b>C5F07</b>	SP-GA-7601(280) BUD-ORG#5F07 DFA#05-2152 [O]OCTOBER 1, 2005	FIVE POINTS ROAD, GATEWOOD TO ATRISCO		2006	<b>190,000</b>	ROAD IMPROVEMENTS - GENERAL FUND
<p>LEAD AGENCY: COUNTY OF BERNALILLO LAWS OF 2005 -- ( CH 347, SEC 52, 8 ) &amp; FOR ACQUISITION OF RIGHTS OF WAY, PLANNING, DESIGNING AND CONSTRUCTION OF ROADWAY DRAINAGE AND PAVING IMPROVEMENTS TO FIVE POINTS ROAD FROM GATEWOOD AVENUE TO ATRISCO DRIVE IN THE SOUTH VALLEY, INCLUDING SECTIONS OF THIS ROAD BOTH INSIDE AND OUTSIDE THE CITY.</p>								
LOCAL /		<b>C5F08</b>	SP-GA-7601(281) BUD-ORG#5F08 DFA#05-2153 [O]OCTOBER 1, 2005	ROSENDO GARCIA ROAD, FOOTHILL DRIVE TO ATRISCO DRIVE		2006	<b>43,000</b>	ROAD IMPROVEMENTS - GENERAL FUND
<p>LEAD AGENCY: COUNTY OF BERNALILLO LAWS OF 2005 -- ( CH 347, SEC 52, 9 ) &amp; FOR ASPHALT OVERLAY ON ROSENDO GARCIA ROAD FROM THE INTERSECTION WITH FOOTHILL DRIVE EAST TO THE INTERSECTION WITH ATRISCO DRIVE IN THE SOUTH VALLEY OF BERNALILLO COUNTY.</p>								

Route	Milepost	Control Number	Project Numbers	Terminus	Fiscal Length	Year	Est'd Cost	Type of Improvement - Funding Source
<b>DISTRICT 3 - BERNALILLO COUNTY</b>								
LOCAL /		<b>C5F09</b>	SP-GA-7601(282) BUD-ORG#5F09 DFA#05-2154 [O]OCTOBER 1, 2005	CASTANADA ROAD		2006	<b>10,000</b>	ROAD IMPROVEMENTS - GENERAL FUND
LEAD AGENCY: COUNTY OF BERNALILLO LAWS OF 2005 -- ( CH 347, SEC 52, 10 ) & FOR ASPHALT OVERLAY AND BASE PREPARATION ON CASTANADA ROAD NORTH OF LA FONDA DRIVE TO THE END OF THE ROAD IN THE SOUTH VALLEY OF BERNALILLO COUNTY.								
LOCAL /		<b>C5F10</b>	SP-GA-7601(283) BUD-ORG#5F10 DFA#05-2155 [O]OCTOBER 1, 2005	VISTA DEL RIO AREA		2006	<b>147,000</b>	ROAD IMPROVEMENTS - GENERAL FUND
LEAD AGENCY: COUNTY OF BERNALILLO LAWS OF 2005 -- ( CH 347, SEC 52, 11 ) & TO PLAN, DESIGN AND CONSTRUCT DRAINAGE IMPROVEMENTS FOR VARIOUS COUNTY ROADS IN THE VISTA DEL RIO AREA OF BERNALILLO COUNTY.								
LOCAL /		<b>C5F12</b>	SP-GA-7601(285) BUD-ORG#5F12 DFA#05-2157 [O]OCTOBER 1, 2005	LADERA DRIVE		2006	<b>100,000</b>	ROAD IMPROVEMENTS - GENERAL FUND
LEAD AGENCY: COUNTY OF BERNALILLO LAWS OF 2005 -- ( CH 347, SEC 52, 13 ) & TO PLAN, DESIGN AND CONSTRUCT IMPROVEMENTS TO LADERA DRIVE IN BERNALILLO COUNTY.								
LOCAL /		<b>C5F13</b>	SP-GA-7601(286) BUD-ORG#5F13 DFA#05-2158 [O]OCTOBER 1, 2005	ARROYO VISTA ROAD		2006	<b>100,000</b>	ROAD IMPROVEMENTS - GENERAL FUND
LEAD AGENCY: COUNTY OF BERNALILLO LAWS OF 2005 -- ( CH 347, SEC 52, 14 ) & TO PLAN, DESIGN AND CONSTRUCT IMPROVEMENTS TO ARROYO VISTA ROAD IN BERNALILLO COUNTY.								
LOCAL /		<b>C5F20</b>	SP-GA-7601(289) BUD-ORG#5F20 DFA#05-2165 [O]OCTOBER 1, 2005	BEL AIR NEIGHBORHOOD		2006	<b>40,000</b>	LIGHTING - SAFETY - GENERAL FUND
LEAD AGENCY: CITY OF ALBUQUERQUE LAWS OF 2005 -- ( CH 347, SEC 52, 21 ) & TO CONVERT EXISTING MERCURY VAPOR LIGHTS IN THE BEL AIR NEIGHBORHOOD TO HIGH PRESSURE SODIUM LIGHTS IN ALBUQUERQUE IN BERNALILLO COUNTY.								

Route	Milepost	Control Number	Project Numbers	Terminus	Fiscal Length	Year	Est'd Cost	Type of Improvement - Funding Source
<b>DISTRICT 3 - BERNALILLO COUNTY</b>								
LOCAL /		<b>C5F21</b>	SP-GA-7601(290) BUD-ORG#5F21 DFA#05-2166 [O]OCTOBER 1, 2005 LEAD AGENCY: ALBUQUERQUE PUBLIC SCHOOLS LAWS OF 2005 -- ( CH 347, SEC 52, 22 ) & TO PLAN, DESIGN AND CONSTRUCT IMPROVEMENTS TO THE PARKING LOT AT KIT CARSON ELEMENTARY SCHOOL IN THE ALBUQUERQUE PUBLIC SCHOOL DISTRICT IN BERNALILLO COUNTY.	KIT CARSON ELEMENTARY SCHOOL		2006	<b>90,000</b>	MISCELLANEOUS CONSTRUCTION - GENERAL FUND
LOCAL /		<b>C5F23</b>	SP-GA-7601(291) BUD-ORG#5F23 DFA#05-2168 [O]OCTOBER 1, 2005 LEAD AGENCY: CITY OF ALBUQUERQUE LAWS OF 2005 -- ( CH 347, SEC 52, 26 ) & TO DESIGN AND INSTALL STREETLIGHTS IN THE HUNING HIGHLAND AREA OF ALBUQUERQUE IN BERNALILLO COUNTY.	HUNING HIGHLAND AREA		2006	<b>40,000</b>	LIGHTING - SAFETY - GENERAL FUND
LOCAL /		<b>C5F25</b>	SP-GA-7601(292) BUD-ORG#5F25 DFA#05-2170 [O]OCTOBER 1, 2005 LEAD AGENCY: CITY OF ALBUQUERQUE LAWS OF 2005 -- ( CH 347, SEC 52, 28 ) & TO PLAN, DESIGN AND CONSTRUCT CROSSWALK AND INTERSECTION IMPROVEMENTS IN HOUSE DISTRICT 19 IN ALBUQUERQUE IN BERNALILLO COUNTY.	HOUSE DISTRICT 19 IMPROVEMENTS		2006	<b>25,000</b>	MISCELLANEOUS CONSTRUCTION - GENERAL FUND
LOCAL /		<b>C5F26</b>	SP-GA-7601(293) BUD-ORG#5F26 DFA#05-2171 [O]OCTOBER 1, 2005 LEAD AGENCY: CITY OF ALBUQUERQUE LAWS OF 2005 -- ( CH 347, SEC 52, 29 ) & TO DESIGN AND CONSTRUCT LANDSCAPING IMPROVEMENTS AND SIGNAGE ON MEDIANS ON BATAAN SW FROM GONZALES ROAD SW IN ALBUQUERQUE IN BERNALILLO COUNTY.	BATAAN DRIVE SW		2006	<b>75,000</b>	LANDSCAPING - GENERAL FUND
LOCAL /		<b>C5F27</b>	SP-GA-7601(294) BUD-ORG#5F27 DFA#05-2172 [O]OCTOBER 1, 2005 LEAD AGENCY: CITY OF ALBUQUERQUE LAWS OF 2005 -- ( CH 347, SEC 52, 30 ) & TO PLAN, DESIGN AND CONSTRUCT IMPROVEMENTS TO AN ALLEYWAY IN GLENWOOD HILLS NEAR MONTGOMERY BOULEVARD IN ALBUQUERQUE IN BERNALILLO COUNTY.	GLENWOOD HILLS AREA		2006	<b>50,000</b>	ROAD IMPROVEMENTS - GENERAL FUND

NEW MEXICO DEPARTMENT OF TRANSPORTATION

FY2006 - FY2011 STATEWIDE TRANSPORTATION IMPROVEMENT PROGRAM

10/31/05 11:01:10

Route	Milepost	Control Number	Project Numbers	Terminus	Fiscal Length	Year	Est'd Cost	Type of Improvement - Funding Source
-------	----------	----------------	-----------------	----------	---------------	------	------------	--------------------------------------

DISTRICT 3 - BERNALILLO COUNTY

LOCAL / **C5F28** SP-GA-7601(295) GLENWOOD HILLS 2006 **50,000** ROAD IMPROVEMENTS  
 BUD-ORG#5F28 BOULEVARD / CEDARBROOK - GENERAL FUND  
 DFA#05-2173 AVENUE NE  
 [O] OCTOBER 1, 2005  
 LEAD AGENCY: CITY OF ALBUQUERQUE  
 LAWS OF 2005 -- ( CH 347, SEC 52, 31 )  
 & TO PLAN, DESIGN AND CONSTRUCT MEDIANS ON GLENWOOD HILLS BOULEVARD AND CEDARBROOK AVENUE NE IN ALBUQUERQUE IN BERNALILLO COUNTY.

LOCAL / **C5F30** SP-GA-7601(296) ALAMOSA STREET 2006 **100,000** MISCELLANEOUS CONSTRUCTION  
 BUD-ORG#5F30 - GENERAL FUND  
 DFA#05-2175  
 [O] OCTOBER 1, 2005  
 LEAD AGENCY: CITY OF ALBUQUERQUE  
 LAWS OF 2005 -- ( CH 347, SEC 52, 33 )  
 & TO PLAN, DESIGN AND CONSTRUCT MEDIANS ON ALAMOSA STREET IN ALBUQUERQUE IN BERNALILLO COUNTY.

LOCAL / **C5G14** SP-GA-7601(297) TRUJILLO & TOWNSEND 2006 **104,835** ROAD IMPROVEMENTS  
 BUD-ORG#5G14 STREETS - GENERAL FUND  
 DFA#05-2259  
 [O] OCTOBER 1, 2005  
 LEAD AGENCY: CITY OF ALBUQUERQUE  
 LAWS OF 2005 -- ( CH 347, SEC 52, 120 )  
 & TO CONSTRUCT IMPROVEMENTS TO TRUJILLO AND TOWNSEND STREETS IN SOUTHWEST ALBUQUERQUE IN BERNALILLO COUNTY.

LOCAL / **C5G15** SP-GA-7601(298) ESTANCIA DRIVE NW / LAS 2006 **2,200** TRAFFIC CALMING  
 BUD-ORG#5G15 HUMANAS STREET / TOMPIRO - GENERAL FUND  
 DFA#05-2260 DRIVE  
 [O] OCTOBER 1, 2005  
 LEAD AGENCY: CITY OF ALBUQUERQUE  
 LAWS OF 2005 -- ( CH 347, SEC 52, 121 )  
 & TO PLAN, DESIGN AND CONSTRUCT SPEED BUMPS ON ESTANCIA DRIVE NW, LAS HUMANES STREET AND TAMPINO DRIVE NW IN ALBUQUERQUE IN BERNALILLO COUNTY.

LOCAL / **C5G20** SP-GA-7501(334) TO'HAJIILEE CHAPTER ROAD. 2006 **25,000** ROAD IMPROVEMENTS  
 BUD-ORG#5G20 - GENERAL FUND  
 DFA#05-2265  
 [O] OCTOBER 1, 2005  
 LEAD AGENCY: NAVAJO NATION TRANSPORTATION DIVISION  
 LAWS OF 2005 -- ( CH 347, SEC 52, 126 )  
 & TO PLAN, DESIGN AND CONSTRUCT IMPROVEMENTS, INCLUDING PAVING, TO THE COMMUNITY HOUSING ROAD FROM RIO PUERCO TO TO'HAJIILEE IN THE TO'HAJIILEE CHAPTER OF THE NAVAJO NATION IN BERNALILLO COUNTY.

Route	Milepost	Control Number	Project Numbers	Terminus	Fiscal Length	Year	Est'd Cost	Type of Improvement - Funding Source
<b>DISTRICT 3 - BERNALILLO COUNTY</b>								
LOCAL /		<b>C5S03</b>	ST-7601(273) BUD-ORG#5S03 DFA#05-0648 [O]OCTOBER 1, 2005	HOUSE DISRICT 12 ROADS		2006	<b>200,000</b>	ROAD IMPROVEMENTS - STATE SEVERANCE TAX
LEAD AGENCY: COUNTY OF BERNALILLO LAWS OF 2005 -- ( CH 347, SEC 20, 8 ) & TO PLAN, DESIGN AND CONSTRUCT IMPROVEMENTS TO VALDORA AVENUE, CITATION STREET, PADILLA ROAD AND LANEGA ROAD IN HOUSE DISTRICT 12 IN BERNALILLO COUNTY.								
LOCAL /		<b>C5S04</b>	ST-7601(274) BUD-ORG#5S04 DFA#05-0649 [O]OCTOBER 1, 2005	METROPOLITAN REDEVELOPMENT AREA PLAN ROADS		2006	<b>100,000</b>	ROAD IMPROVEMENTS - STATE SEVERANCE TAX
LEAD AGENCY: CITY OF ALBUQUERQUE LAWS OF 2005 -- ( CH 347, SEC 20, 9 ) & TO PLAN, DESIGN AND CONSTRUCT THE METROPOLITAN REDEVELOPMENT AREA PLAN ROAD IMPROVEMENTS IN ALBUQUERQUE IN BERNALILLO COUNTY.								
LOCAL /		<b>C5S45</b>	ST-7601(275) BUD-ORG#5S45 DFA#05-0697 [O]OCTOBER 1, 2005	ANTHONY LANE		2006	<b>50,000</b>	ROAD IMPROVEMENTS - STATE SEVERANCE TAX
LEAD AGENCY: COUNTY OF BERNALILLO LAWS OF 2005 -- ( CH 347, SEC 20, 59 ) & TO PLAN, DESIGN AND CONSTRUCT PAVING OF ANTHONY LANE IN BERNALILLO COUNTY.								
LOCAL /		<b>C5S46</b>	ST-7601(276) BUD-ORG#5S46 DFA#05-0698 [O]OCTOBER 1, 2005	ATRISCO DRIVE		2006	<b>200,000</b>	ROAD IMPROVEMENTS - STATE SEVERANCE TAX
LEAD AGENCY: COUNTY OF BERNALILLO LAWS OF 2005 -- ( CH 347, SEC 20, 60 ) & FOR A STORM DRAINAGE SYSTEM, OVERLAY AND UPGRADES, INCLUDING CURBS AND SIDEWALKS, ON ATRISCO DRIVE SW FROM FIVE POINTS ROAD TO BRIDGE BOULEVARD SW IN THE SOUTH VALLEY OF BERNALILLO COUNTY.								
LOCAL /		<b>C5T03</b>	ST-7601(299) BUD ORG# 5T03 DFA# 05-0696 [O]OCTOBER 1, 2005	VALLEY GARDENS / WEST GATE HEIGHTS ROADS		2006	<b>50,000</b>	ROAD IMPROVEMENTS - STATE SEVERANCE TAX
LEAD AGENCY: CITY OF ALBUQUERQUE LAWS OF 2005 -- ( CH 347, SEC 20, 57 ) & 20.57 TO PLAN, DESIGN AND CONSTRUCT IMPROVEMENTS TO ROADS IN VALLEY GARDENS AND WEST GATE HEIGHTS IN ALBUQUERQUE IN BERNALILLO COUNTY; DEFFERED UNTIL DECEMBER 2005 BOND SALE.								

Route	Milepost	Control Number	Project Numbers	Terminus	Fiscal Length	Year	Est'd Cost	Type of Improvement - Funding Source
-------	----------	----------------	-----------------	----------	---------------	------	------------	--------------------------------------

DISTRICT 3 - BERNALILLO COUNTY

LOCAL /		<b>C5T04</b>	ST-7601(300) BUD ORG# 5T04 DFA# 05-0702 [O]OCTOBER 1, 2005	OAKLAND AVENUE, VENTURA STREET TO EUBANK BOULEVARD / GLENDALE ROAD, HOLBROOK STREET TO EUBANK BOULEVARD		2006	<b>100,000</b>	ROAD IMPROVEMENTS - STATE SEVERANCE TAX
---------	--	--------------	---	---	--	------	----------------	---

LEAD AGENCY: CITY OF ALBUQUERQUE

LAWS OF 2005 -- ( CH 347, SEC 20, 64 )

& 20.64 TO PLAN, DESIGN AND CONSTRUCT ROAD IMPROVEMENTS, INCLUDING PAVING, TO OAKLAND AVENUE FROM VENTURA STREET TO HOLBROOK STREET AND FROM HOLBROOK STREET TO EUBANK BOULEVARD AND TO GLENDALE ROAD FROM HOLBROOK STREET TO EUBANK BOULEVARD IN ALBUQUERQUE IN BERNALILLO COUNTY; DEFERRED UNTIL DECEMBER 2005 BOND SALE.

010024 /		<b>C5F15</b>	SP-GA-7501(329) BUD-ORG#5F15 DFA#05-2160 [O]OCTOBER 1, 2005	GLENDALE AVENUE, HOLBROOK STREET TO EUBANK BOULEVARD		2006	<b>20,000</b>	ROAD IMPROVEMENTS - GENERAL FUND
----------	--	--------------	--	--	--	------	---------------	----------------------------------

LEAD AGENCY: COUNTY OF BERNALILLO

LAWS OF 2005 -- ( CH 347, SEC 52, 16 )

& TO PLAN, DESIGN AND CONSTRUCT IMPROVEMENTS TO GLENDALE AVENUE, FROM HOLBROOK TO EUBANK, IN BERNALILLO COUNTY.

010024 /		<b>C5G23</b>	SP-GA-7501(337) BUD-ORG#5G23 DFA#05-2268 [O]OCTOBER 1, 2005	GLENDALE AVENUE, EUBANK TO BROWNING HOLLY AVENUE, EUBANK TO BROWNING PALOMAS AVENUE, TENNYSON TO LOWELL		2006	<b>75,000</b>	ROAD IMPROVEMENTS - GENERAL FUND
----------	--	--------------	--	---	--	------	---------------	----------------------------------

LEAD AGENCY: COUNTY OF BERNALILLO

LAWS OF 2005 -- ( CH 347, SEC 129 )

& TO PLAN, DESIGN AND CONSTRUCT ROAD IMPROVEMENTS, INCLUDING PAVING, TO GLENDALE ROAD FROM EUBANK BOULEVARD TO BROWNING STREET, TO HOLLY AVENUE FROM EUBANK BOULEVARD TO BROWNING STREET AND TO PALOMAS AVENUE FROM TENNYSON STREET TO LOWELL STREET.

010024 /		<b>C5S51</b>	ST-7501(327) BUD-ORG#5S51 DFA#05-0704 [O]OCTOBER 1, 2005	GLENDALE ROAD / HOLLY AVENUE / PALOMAS AVENUE		2006	<b>100,000</b>	ROAD IMPROVEMENTS - STATE SEVERANCE TAX
----------	--	--------------	---	---	--	------	----------------	---

LEAD AGENCY: COUNTY OF BERNALILLO

LAWS OF 2005 -- ( CH 347, SEC 20, 66 )

& TO PLAN, DESIGN AND CONSTRUCT ROAD IMPROVEMENTS, INCLUDING PAVING, TO GLENDALE ROAD FROM EUBANK BOULEVARD TO BROWNING STREET, TO HOLLY AVENUE FROM EUBANK BOULEVARD TO BROWNING STREET AND TO PALOMAS AVENUE FROM TENNYSON STREET TO LOWELL STREET, AND TO CONSTRUCT A TEMPORARY LIGHT AT EUBANK AND SAN FRANCISCO ROAD IN ALBUQUERQUE IN BERNALILLO COUNTY.

Route	Milepost	Control Number	Project Numbers	Terminus	Length	Fiscal Year	Est'd Cost	Type of Improvement - Funding Source
<b>DISTRICT 3 - BERNALILLO COUNTY</b>								
010026 /		<b>C5F18</b>	SP-GA-7501(332) BUD-ORG#5F18 DFA#05-2163 [O]OCTOBER 1, 2005	HOLBROOK STREET NORTH OF SAN FRANCISCO ROAD		2006	<b>70,000</b>	ROAD IMPROVEMENTS - GENERAL FUND
LEAD AGENCY: COUNTY OF BERNALILLO LAWS OF 2005 -- ( CH 347, SEC 52, 19 ) & TO PAVE AND WIDEN HOLBROOK STREET NORTH OF SAN FRANCISCO ROAD IN BERNALILLO COUNTY.								
010055 /		<b>C5G13</b>	SP-GA-7501(333) BUD-ORG#5G13 DFA#05-2258 [O]OCTOBER 1, 2005	LA MADERA ROAD	2.00	2006	<b>50,000</b>	ROAD IMPROVEMENTS - GENERAL FUND
LEAD AGENCY: COUNTY OF BERNALILLO LAWS OF 2005 -- ( CH 347, SEC 52, 119 ) & TO PLAN, DESIGN AND CONSTRUCT IMPROVEMENTS, INCLUDING PAVING, TO LA MADERA ROAD IN BERNALILLO COUNTY.								
010055 /		<b>C5S01</b>	ST-7501(325) BUD-ORG#5S01 DFA#05-0644 [O]OCTOBER 1, 2005	LA MADERA ROAD	2.00	2006	<b>170,000</b>	ROAD IMPROVEMENTS - STATE SEVERANCE TAX
LEAD AGENCY: COUNTY OF BERNALILLO LAWS OF 2005 -- ( CH 347, SEC 20, 3 ) & TO PLAN, DESIGN AND CONSTRUCT IMPROVEMENTS, INCLUDING PAVING, TO LA MADERA ROAD IN BERNALILLO COUNTY.								
010135 /		<b>C5S90</b>	ST-7501(340) BUD-ORG#5S90 DFA#05-2474 [O]OCTOBER 1, 2005	RIVERSIDE DRIVE SOUTHWEST DRAINAGE	1.12	2006	<b>25,000</b>	ROAD IMPROVEMENTS - STATE SEVERANCE TAX
LEAD AGENCY: COUNTY OF BERNALILLO LAWS OF 2005 -- ( CH 347, SEC 73, ) & FOR INFILTRATOR DRAINS TO DRAIN THE SHOULDER OF RIVERSIDE DRIVE SOUTHWEST AT THE INTERSECTION WITH WHITING ROAD SOUTHWEST, THE SHOULDER OF RIVERSIDE DRIVE SOUTHWEST BETWEEN THE NASHVILLE AND LA VEGA COURT INTERSECTIONS AND THE SHOULDER OF TAPIA BOULEVARD SOUTHWEST NORTH OF THE ARENAL INTERSECTION, IN THE SOUTH VALLEY OF BERNALILLO COUNTY.								
01031A /		<b>C5F16</b>	SP-GA-7501(330) BUD-ORG#5F16 DFA#05-2161 [O]OCTOBER 1, 2005	OAKLAND AVENUE, HOLBROOK STREET TO EUBANK BOULEVARD		2006	<b>100,000</b>	ROAD IMPROVEMENTS - GENERAL FUND
LEAD AGENCY: COUNTY OF BERNALILLO LAWS OF 2005 -- ( CH 347, SEC 52, 17 ) TO PLAN, DESIGN AND CONSTRUCT IMPROVEMENTS TO OAKLAND AVENUE, FROM HOLBROOK STREET TO EUBANK BOULEVARD, IN BERNALILLO COUNTY.								

Route	Milepost	Control Number	Project Numbers	Terminus	Length	Fiscal Year	Est'd Cost	Type of Improvement - Funding Source
-------	----------	----------------	-----------------	----------	--------	-------------	------------	--------------------------------------

DISTRICT 3 - BERNALILLO COUNTY

01031A / **C5F17** SP-GA-7501(331) OAKLAND AVENUE, VENTURA 2006 **90,000** ROAD IMPROVEMENTS  
 BUD-ORG#5F17 STREET TO HOLBROOK - GENERAL FUND  
 DFA#05-2162 STREET  
 [O]OCTOBER 1, 2005  
 LEAD AGENCY: COUNTY OF BERNALILLO  
 LAWS OF 2005 -- ( CH 347, SEC 52, 18 )  
 & TO PLAN, DESIGN AND CONSTRUCT IMPROVEMENTS TO OAKLAND AVENUE, FROM VENTURA STREET TO HOLBROOK STREET, IN BERNALILLO COUNTY.

01031A / **C5G22** SP-GA-7501(336) OAKLAND AVENUE, EUBANK 1.00 2006 **25,000** ROAD IMPROVEMENTS  
 BUD-ORG#5G22 BOULEVARD TO LOWELL - GENERAL FUND  
 DFA#05-2267 DRIVE  
 [O]OCTOBER 1, 2005  
 LEAD AGENCY: COUNTY OF BERNALILLO  
 LAWS OF 2005 -- ( CH 347, SEC 52, 128 )  
 & TO PLAN, DESIGN AND CONSTRUCT ROAD IMPROVEMENTS, INCLUDING PAVING, TO OAKLAND AVENUE FROM BROWNING STREET TO EUBANK BOULEVARD AND FOR SPEED HUMPS FROM BROWNING STREET TO LOWELL STREET IN ALBUQUERQUE IN BERNALILLO COUNTY.

01031B / **C5G21** SP-GA-7501(335) OAKLAND AVENUE, VENTURA 2006 **50,000** ROAD IMPROVEMENTS  
 BUD-ORG#5G21 TO EUBANK / GLENDALE - GENERAL FUND  
 DFA#05-2266 ROAD, HOLBROOK TO  
 [O]OCTOBER 1, 2005 EUBANK  
 LEAD AGENCY: COUNTY OF BERNALILLO  
 LAWS OF 2005 -- ( CH 347, SEC 52, 127 )  
 & TO PLAN, DESIGN AND CONSTRUCT ROAD IMPROVEMENTS, INCLUDING PAVING, TO OAKLAND AVENUE FROM VENTURA STREET TO HOLBROOK STREET, FROM HOLBROOK STREET TO EUBANK BOULEVARD AND TO GLENDALE ROAD FROM HOLBROOK STREET TO EUBANK BOULEVARD IN ALBUQUERQUE IN BERNALILLO COUNTY.

01031B / **C5S50** ST-7501(326) OAKLAND AVENUE 2006 **100,000** ROAD IMPROVEMENTS  
 BUD-ORG#5S50 - STATE SEVERANCE TAX  
 DFA#05-0703  
 [O]OCTOBER 1, 2005  
 LEAD AGENCY: COUNTY OF BERNALILLO  
 LAWS OF 2005 -- ( CH 347, SEC 20, 65 )  
 & TO PLAN, DESIGN AND CONSTRUCT ROAD IMPROVEMENTS, INCLUDING PAVING, TO OAKLAND AVENUE FROM BROWNING STREET TO EUBANK BOULEVARD AND FOR SPEED HUMPS FROM BROWNING STREET TO LOWELL STREET IN ALBUQUERQUE IN BERNALILLO COUNTY.



NEW MEXICO DEPARTMENT OF TRANSPORTATION

FY2006 - FY2011 STATEWIDE TRANSPORTATION IMPROVEMENT PROGRAM

10/31/05 11:01:10

Page: 56

Route	Milepost	Control Number	Project Numbers	Terminus	Length	Fiscal Year	Est'd Cost	Type of Improvement - Funding Source
<b>DISTRICT 3 - BERNALILLO COUNTY</b>								
LOCAL /		<b>C5G28</b>	SP-GA-7501(339) BUD-ORG#5G28 DFA#05-2273 [O]OCTOBER 1, 2005	SOUTH VALLEY ROADS		2006	<b>75,000</b>	ROAD IMPROVEMENTS - GENERAL FUND
<p>LEAD AGENCY: COUNTY OF BERNALILLO LAWS OF 2005 -- ( CH 347, SEC 52, 134 ) &amp; TO REPAVE AND IMPROVE ROADS IN THE SOUTH VALLEY OF BERNALILLO COUNTY, INCLUDING LA MORA LANE, SANTA ANITA, EL PORVENIR, ENTRADA BONITA, SANTA MARIA AVENUE, SANTA ROSA, TOBACCO ROAD AND SAUNDERS ROAD.</p>								
LOCAL /		<b>C5G26</b>	SP-GA-7501(338) BUD-ORG#5G26 DFA#05-2271 [O]OCTOBER 1, 2005	SOUTH VALLEY ROADS		2006	<b>30,000</b>	ROAD IMPROVEMENTS - GENERAL FUND
<p>LEAD AGENCY: COUNTY OF BERNALILLO LAWS OF 2005 -- ( CH 347, SEC 52, 132 ) &amp; TO PLAN, DESIGN AND CONSTRUCT IMPROVEMENTS TO ROADS IN THE SOUTH VALLEY IN BERNALILLO COUNTY.</p>								
FL4007 / 0.001		<b>L3115</b>	STP-4007(1) SP-GA-ST-4007(201) BUD ORG#5S32 / 5F82 AMPA ID# 418 ( R-2004-16 MTB ) [O]OCTOBER 1, 2005 [A] 12/07/2004	PASEO DEL VOLCAN (UNSER TO IRIS) IN RIO RANCHO	2.80	2006	<b>384,615</b>	NEW CONSTRUCTION - FY2004 USDOT APPROPRIATIONS ACT
							<b>2,495,895</b>	NEW CONSTRUCTION - FY2005 USDOT APPROPRIATIONS ACT
							<b>530,510</b>	NEW CONSTRUCTION - GENERAL FUND
							<b>2,350,000</b>	NEW CONSTRUCTION - STATE SEVERANCE TAX
<p>LEAD AGENCY: CITY OF RIO RANCHO LAWS OF 2005 -- ( CH 347, SEC 20, 43 ) LAWS OF 2005 -- ( CH 347, SEC 52, 86 ) &amp; PART II (PL 108-224); EARMARK IS FOR UNSER TO IRIS SECTION R-O-W AND CONSTRUCTION; TO BE JOINT EFFORT BETWEEN NMDOT AND CITY OF RIO RANCHO; CONSTRUCT 2 LANE ROADWAY.</p>								
FL4030 / 0.360		<b>C5S47</b>	ST-4048(200)06 BUD-ORG#5S47 DFA#05-0699 [O]OCTOBER 1, 2005	ZUNI ROAD	1.50	2006	<b>50,000</b>	LIGHTING - SAFETY - STATE SEVERANCE TAX
<p>LEAD AGENCY: CITY OF ALBUQUERQUE LAWS OF 2005 -- ( CH 347, SEC 20, 61 ) &amp; FOR STREETLIGHTS ON ZUNI ROAD BETWEEN SAN PEDRO AND WYOMING BOULEVARDS IN ALBUQUERQUE IN BERNALILLO COUNTY.</p>								

Route	Milepost	Control Number	Project Numbers	Terminus	Length	Fiscal Year	Est'd Cost	Type of Improvement - Funding Source
<b>DISTRICT 3 - BERNALILLO COUNTY</b>								
FL4046 / 0.879		<b>C5S49</b>	ST-4046(200)00 BUD-ORG#5S49 DFA#05-0701 [O]OCTOBER 1, 2005	MENAU BOULEVARD / 12TH ST	0.50	2006	<b>50,000</b>	ROAD IMPROVEMENTS - STATE SEVERANCE TAX
LEAD AGENCY: CITY OF ALBUQUERQUE LAWS OF 2005 -- ( CH 347, SEC 20, 63 ) & FOR STREETScape IMPROVEMENTS TO MENAU BOULEVARD AND TWELFTH STREET IN ALBUQUERQUE IN BERNALILLO COUNTY.								
FL4048 / 2.782		<b>C5G19</b>	SP-GA-4048(203)02 BUD-ORG#5G19 DFA#05-2264 [O]OCTOBER 1, 2005	CANDELARIA ROAD, MORRIS ROAD TO SAN MATEO BOULEVARD	3.50	2006	<b>50,000</b>	LANDSCAPING - GENERAL FUND
LEAD AGENCY: CITY OF ALBUQUERQUE LAWS OF 2005 -- ( CH 347, SEC 52, 125 ) & TO DESIGN AND CONSTRUCT MEDIAN LANDSCAPING ON CANDELARIA ROAD FROM MORRIS ROAD TO SAN MATEO BOULEVARD IN ALBUQUERQUE IN BERNALILLO COUNTY.								
FL4048 / 6.792		<b>C5S48</b>	ST-4048(201)06 BUD-ORG#5S48 DFA#05-0700 [O]OCTOBER 1, 2005	CANDELARIA ROAD	0.60	2006	<b>50,000</b>	LANDSCAPING - STATE SEVERANCE TAX
LEAD AGENCY: CITY OF ALBUQUERQUE LAWS OF 2005 -- ( CH 347, SEC 20, 62 ) & TO DESIGN AND CONSTRUCT MEDIAN LANDSCAPING ON CANDELARIA ROAD FROM CHELWOOD STREET TO JUAN TABO BOULEVARD IN ALBUQUERQUE IN BERNALILLO COUNTY.								
FL4048 / 7.815		<b>C5F14</b>	SP-GA-4048(202)07 BUD-ORG#5F14 DFA#05-2159 [O]OCTOBER 1, 2005	CANDELARIA ROAD, CHELWOOD STREET TO JUAN TABO BOULEVARD	0.51	2006	<b>184,143</b>	LANDSCAPING - GENERAL FUND
LEAD AGENCY: CITY OF ALBUQUERQUE LAWS OF 2005 -- ( CH 347, SEC 52, 15 ) & TO DESIGN AND CONSTRUCT MEDIAN LANDSCAPING ON CANDELARIA ROAD FROM CHELWOOD STREET TO JUAN TABO BOULEVARD IN ALBUQUERQUE IN BERNALILLO COUNTY.								
FL4063 / 6.758		<b>C5G16</b>	SP-GA-4063(200)06 BUD-ORG#5G16 DFA#05-2261 [O]OCTOBER 1, 2005	EUBANK BLVD, ACADEMY BOULEVARD TO PASEO DEL NORTE	1.00	2006	<b>215,400</b>	ROAD IMPROVEMENTS - GENERAL FUND
LEAD AGENCY: COUNTY OF BERNALILLO LAWS OF 2005 -- ( CH 347, SEC 52, 122 ) & TO PLAN, DESIGN AND CONSTRUCT ROAD IMPROVEMENTS TO EUBANK BOULEVARD BETWEEN ACADEMY BOULEVARD AND PASEO DEL NORTE IN BERNALILLO COUNTY.								

Route	Milepost	Control Number	Project Numbers	Terminus	Length	Fiscal Year	Est'd Cost	Type of Improvement - Funding Source
<b>DISTRICT 3 - BERNALILLO COUNTY</b>								
FL4079 /		<b>C5F01</b>	SP-GA-4079(201) BUD-ORG#5F01 DFA#05-2146 [O]OCTOBER 1, 2005	GOLF COURSE ROAD	4.00	2006	<b>70,000</b>	LANDSCAPING - GENERAL FUND
LEAD AGENCY: CITY OF ALBUQUERQUE LAWS OF 2005 -- ( CH 347, SEC 52, 1 ) & TO PLAN, DESIGN AND CONSTRUCT LANDSCAPE IMPROVEMENTS ON GOLF COURSE ROAD IN ALBUQUERQUE IN BERNALILLO COUNTY.								
FL5014 /	4.535	<b>C5F19</b>	SP-GA-5014(200)04 BUD-ORG#5F19 DFA#05-2164 [O]OCTOBER 1, 2005	CARLISLE BOULEVARD, CANDELARIA ROAD TO COMANCHE BOULEVARD	0.50	2006	<b>45,000</b>	LANDSCAPING - GENERAL FUND
LEAD AGENCY: CITY OF ALBUQUERQUE LAWS OF 2005 -- ( CH 347, SEC 52, 20 ) & FOR MEDIAN LANDSCAPING ON CARLISLE BOULEVARD FROM CANDELARIA ROAD TO COMANCHE BOULEVARD IN ALBUQUERQUE IN BERNALILLO COUNTY.								
FL5036 /	2.128	<b>C5G27</b>	SP-GA-5036(201)02 BUD-ORG#5G27 DFA#05-2272 [O]OCTOBER 1, 2005	IRVING BOULEVARD, UNSER AVENUE TO GOLF COURSE ROAD		2006	<b>100,000</b>	LANDSCAPING - GENERAL FUND
LEAD AGENCY: CITY OF ALBUQUERQUE LAWS OF 2005 -- ( CH 347, SEC 52, 133 ) & TO PLAN, DESIGN AND CONSTRUCT LANDSCAPING IMPROVEMENTS TO IRVING BOULEVARD BETWEEN UNSER AVENUE AND GOLF COURSE ROAD IN ALBUQUERQUE IN BERNALILLO COUNTY.								
FL5036 /	2.128	<b>C5S52</b>	ST-5036(200)02 BUD-ORG#5S52 DFA#05-0705 [O]OCTOBER 1, 2005	IRVING BOULEVARD	1.60	2006	<b>100,000</b>	LANDSCAPING - STATE SEVERANCE TAX
LEAD AGENCY: CITY OF ALBUQUERQUE LAWS OF 2005 -- ( CH 347, SEC 20, 67 ) & TO PLAN, DESIGN AND CONSTRUCT LANDSCAPING IMPROVEMENTS TO IRVING BOULEVARD BETWEEN UNSER AVENUE AND GOLF COURSE ROAD IN ALBUQUERQUE IN BERNALILLO COUNTY.								
FL5059 /		<b>C5S99</b>	ST-5059(200) BUD ORG# 5S99 DFA# 05-0642 [O]OCTOBER 1, 2005	PARADISE BOULEVARD	2.00	2006	<b>150,000</b>	LANDSCAPING - STATE SEVERANCE TAX
LEAD AGENCY: CITY OF ALBUQUERQUE LAWS OF 2005 -- ( CH 347, SEC 20, 1 ) & 20.1 TO PLAN, DESIGN AND CONSTRUCT LANDSCAPING IMPROVEMENTS ON PARADISE BOULEVARD IN ALBUQUERQUE IN BERNALILLO COUNTY; DEFFERED UNTIL DECEMBER 2005 BOND SALE.								

Route	Milepost	Control Number	Project Numbers	Terminus	Length	Fiscal Year	Est'd Cost	Type of Improvement - Funding Source
-------	----------	----------------	-----------------	----------	--------	-------------	------------	--------------------------------------

**DISTRICT 3 - BERNALILLO COUNTY**

FL5059 /		<b>C5T02</b>	ST-5059(201) BUD ORG#5T02 DFA#05-0647 [O]OCTOBER 1, 2005	PARADISE BOULEVARD, LYONS BOULEVARD AND LA PAZ ROAD	2.00	2006	<b>150,000</b>	DRAINAGE STRUCTURES - STATE SEVERANCE TAX
LEAD AGENCY: ABQ METRO ARROYO FLOOD CONTROL AUTH. LAWS OF 2005 -- ( CH 347, SEC 20, 7 ) & 20.7 TO DESIGN AND CONSTRUCT A STORM DRAIN ALONG PARADISE BOULEVARD BETWEEN LYONS BOULEVARD AND LA PAZ ROAD NORTHWEST IN ALBUQUERQUE IN BERNALILLO COUNTY; DEFERRED UNTIL DECEMBER 2005 BOND SALE.								
FL5066 /		<b>C5S05</b>	ST-5066(201) BUD-ORG#5S05 DFA#05-0650 [O]OCTOBER 1, 2005	SAN ANTONIO NE, EUBANK BLVD TO BROWNING ST	2.90	2006	<b>200,000</b>	ROAD IMPROVEMENTS - STATE SEVERANCE TAX
LEAD AGENCY: CITY OF ALBUQUERQUE LAWS OF 2005 -- ( CH 347, SEC 20, 10 ) & TO DESIGN, CONSTRUCT AND PAVE SAN ANTONIO BOULEVARD NE BETWEEN EUBANK BOULEVARD AND BROWNING STREET, INCLUDING CONSTRUCTING TRAFFIC BARRICADES AT BROWNING STREET AND SAN ANTONIO DRIVE NE, IN ALBUQUERQUE IN BERNALILLO COUNTY.								
FL5073 /	2.589	<b>C5F22</b>	SP-GA-5073(200)02 BUD-ORG#5F22 DFA#05-2167 [O]OCTOBER 1, 2005	SPAIN BOULEVARD NE, JUAN TABO BOULEVARD TO LOWELL STREET NE	0.49	2006	<b>125,000</b>	LANDSCAPING - GENERAL FUND
LEAD AGENCY: CITY OF ALBUQUERQUE LAWS OF 2005 -- ( CH 347, SEC 52, 23 ) & TO DESIGN AND CONSTRUCT MEDIAN LANDSCAPING ON SPAIN BOULEVARD NE BETWEEN JUAN TABO BOULEVARD AND LOWELL STREET NE IN ALBUQUERQUE IN BERNALILLO COUNTY.								

Route	Milepost	Control Number	Project Numbers	Terminus	Length	Fiscal Year	Est'd Cost	Type of Improvement - Funding Source
-------	----------	----------------	-----------------	----------	--------	-------------	------------	--------------------------------------

DISTRICT 3 - BERNALILLO COUNTY

FL5081 / 04/2006	7579	STP-TPU-HPP-GRIP-5620(2) SP-GA-ST-5620(269) DFA#05-2176 AMPA ID#394 BUD-ORG#5F31 [O] OCTOBER 1, 2005	UNIVERSITY BLVD. / RIO BRAVO BLVD. EXTENSION TO MESA DEL SOL	3.00	2006	1,000,000 6,250,000	NEW CONSTRUCTION - GENERAL FUND NEW CONSTRUCTION - HIGH PRIORITY PROJECTS	
<p>LEAD AGENCY: CITY OF ALBUQUERQUE                      LAWS OF 2005 -- ( CH 347, SEC 52, 34 )                      &amp; HB293, LAWS OF 2004, CHP 126, SEC. 48; INCLUDES PLANNING, DESIGN AND CONSTRUCTION FOR BOTH UNIVERSITY AND RIO BRAVO BOULEVARD SEGMENTS; DECISION MADE TO ADD \$6,000,000 GRIP FUNDS AND \$1,000,000 IN TPU TO PROJECT; AMENDED TO AMPA TIP BY RESOLUTION (R-05-08 MTB); STP-5260(3) IS ALT. PROJECT NUMBER FOR FY2004 SEC 115 DEMO #NM030 FOR \$1,500,000 FOR PROJECT.                      &amp; \$1,800,000 STATE LANDS MAINTENANCE FUND TO THE COMMISSIONER OF PUBLIC LANDS WAS MOU'D TO ALBUQUERQUE FOR EXPENDITURE IN FISCAL YEAR 2005; ANY UNEXPENDED OR UNENCUMBERED BALANCE REMAINING AT THE END OF FISCAL YEAR 2005 SHALL REVERT TO THE GENERAL FUND; INCLUDES PLANNING, DESIGN AND CONSTRUCTION FOR BOTH UNIVERSITY AND RIO BRAVO BOULEVARD SEGMENTS; INCLUDES \$4,000,000 FROM COA ROAD FUND / \$4,000,000 FROM DEVELOPER.</p>								
FL5089 / 4.541	C5F11	SP-GA-5089(206)04 BUD-ORG#5F11 DFA#05-2156 [O] OCTOBER 1, 2005	FOURTH STREET / MONTANO ROAD		2006	800,000	ROAD IMPROVEMENTS - GENERAL FUND	
<p>LEAD AGENCY: CITY OF ALBUQUERQUE                      LAWS OF 2005 -- ( CH 347, SEC 52, 12 )                      &amp; TO PLAN, DESIGN, CONSTRUCT AND ACQUIRE RIGHTS OF WAY FOR A CONTINUOUS-FLOW INTERSECTION AT FOURTH STREET AND MONTANO ROAD IN THE NORTH VALLEY OF ALBUQUERQUE IN BERNALILLO COUNTY; STB AMOUNT DECLINED UNTIL DECEMBER BOND SALE.</p>								
FL5089 / 4.541	C5T01	ST-5089(207)04 BUD ORG# 5T01 DFA# 05-0646 [O] OCTOBER 1, 2005	FOURTH STREET AND MONTANO ROAD		2006	150,000	ROAD IMPROVEMENTS - STATE SEVERANCE TAX	
<p>LEAD AGENCY: CITY OF ALBUQUERQUE                      LAWS OF 2005 -- ( CH 347, SEC 20, 5 )                      &amp; 20.5 TO PLAN, DESIGN, CONSTRUCT AND ACQUIRE RIGHTS OF WAY FOR A CONTINUOUS-FLOW INTERSECTION AT FOURTH STREET AND MONTANO ROAD IN THE NORTH VALLEY OF ALBUQUERQUE IN BERNALILLO COUNTY; DEFERRED UNTIL DECEMBER 2005 BOND SALE.</p>								

NEW MEXICO DEPARTMENT OF TRANSPORTATION

FY2006 - FY2011 STATEWIDE TRANSPORTATION IMPROVEMENT PROGRAM

10/31/05 11:01:10

Page: 61

Route	Milepost	Control Number	Project Numbers	Terminus	Length	Fiscal Year	Est'd Cost	Type of Improvement - Funding Source
<b>DISTRICT 3 - BERNALILLO COUNTY</b>								
FL5098 /		<b>C5G17</b>	SP-GA-5098(201) BUD-ORG#5G17 DFA#05-2262 [O]OCTOBER 1, 2005	EDITH BLVD, CANDELARIA ROAD TO MONTANO ROAD	2.40	2006	<b>150,000</b>	ROAD IMPROVEMENTS - GENERAL FUND
LEAD AGENCY: COUNTY OF BERNALILLO LAWS OF 2005 -- ( CH 347, SEC 52, 123 ) & TO PLAN, DESIGN AND CONSTRUCT ROAD AND DRAINAGE IMPROVEMENTS TO EDITH BOULEVARD FROM CANDELARIA ROAD TO MONTANO ROAD IN BERNALILLO COUNTY.								
FL6160 /	0.700	<b>L3056</b>	MAP-6160(900) [O]OCTOBER 1, 2005	LOMA LARGA ROAD, CAREY ROAD TO CORRALES ROAD (NM448)	0.70	2006	<b>400,000</b>	ROAD IMPROVEMENTS - MUNICIPAL ARTERIAL
LEAD AGENCY: VILLAGE OF CORRALES & LOMA LARGA ROAD RECONSTRUCTION FROM CAREY ROAD TO CORRALES ROAD (NM 448).								
I00025 /	213.243	<b>C5G18</b>	SP-GA-025-4(226)214 BUD-ORG#5G18 DFA#05-2263 [O]OCTOBER 1, 2005	I-25 / I-40 LANDSCAPING	20.00	2006	<b>50,000</b>	LANDSCAPING - GENERAL FUND
LEAD AGENCY: CITY OF ALBUQUERQUE LAWS OF 2005 -- ( CH 347, SEC 52, 124 ) & TO DESIGN, CONSTRUCT AND RENOVATE LANDSCAPING FOR INTERSTATES 25 AND 40 IN ALBUQUERQUE IN BERNALILLO COUNTY.								
I00025 /	213.243	<b>C5G25</b>	SP-GA-025-4(227)214 BUD-ORG#5G25 DFA#05-2270 [O]OCTOBER 1, 2005	I-25 / I-40 LANDSCAPING	20.00	2006	<b>215,400</b>	LANDSCAPING - GENERAL FUND
LEAD AGENCY: CITY OF ALBUQUERQUE LAWS OF 2005 -- ( CH 347, SEC 52, 131 ) & TO DESIGN, CONSTRUCT AND RENOVATE LANDSCAPING FOR INTERSTATES 25 AND 40 IN ALBUQUERQUE IN BERNALILLO COUNTY.								
I00025 /	213.243	<b>C5S02</b>	ST-025-4(225)214 BUD-ORG#5S02 DFA#05-0645 [O]OCTOBER 1, 2005	I-25 & I-40 LANDSCAPING	20.00	2006	<b>30,000</b>	LANDSCAPING - STATE SEVERANCE TAX
LEAD AGENCY: CITY OF ALBUQUERQUE LAWS OF 2005 -- ( CH 347, SEC 20, 4 ) & TO DESIGN, CONSTRUCT AND RENOVATE LANDSCAPING FOR INTERSTATES 25 AND 40 IN ALBUQUERQUE IN BERNALILLO COUNTY.								

Route	Milepost	Control Number	Project Numbers	Terminus	Length	Fiscal Year	Est'd Cost	Type of Improvement - Funding Source	
<b>DISTRICT 3 - BERNALILLO COUNTY</b>									
I00040	/ 174.149	<b>D3096</b>	HSP-040-3(177)174 AMPA ID# XXX [O]OCTOBER 1, 2005	TIJERAS CANYON REACH	1.00	2006	<b>1,124,000</b>	ITS DEPLOYMENT / OPS - SEC. 164 - SAFETY / HAZARD ELIMINATION	
LEAD AGENCY: DISTRICT 3 & FOR INTERSECTION IMPROVEMENTS AT NM-313 / NM-556; WORK IS A JOINT PROJECT WITH SANDIA PUEBLO.									
NM0047	/ 46.210	<b>C5F24</b>	SP-GA-0047(207)46 BUD-ORG#5F24 DFA#05-2169 [O]OCTOBER 1, 2005	SOUTH BROADWAY AREA	3.00	2006	<b>115,000</b>	LIGHTING - SAFETY - GENERAL FUND	
LEAD AGENCY: CITY OF ALBUQUERQUE LAWS OF 2005 -- ( CH 347, SEC 52, 27 ) & TO PURCHASE, DESIGN, CONSTRUCT AND INSTALL STREETLIGHTS IN THE SOUTH BROADWAY AREA OF ALBUQUERQUE IN BERNALILLO COUNTY.									
NM0448	/ 1.868	<b>C5F29</b>	SP-GA-4001(202)01 BUD-ORG#5F29 DFA#05-2174 [O]OCTOBER 1, 2005	COORS BOULEVARD, MONTANO BOULEVARD TO EAGLE RANCH ROAD	4.00	2006	<b>20,000</b>	LANDSCAPING - GENERAL FUND	
LEAD AGENCY: CITY OF ALBUQUERQUE LAWS OF 2005 -- ( CH 347, SEC 52, 32 ) & TO PLAN, DESIGN AND CONSTRUCT MEDIAN LANDSCAPING IMPROVEMENTS ON COORS BOULEVARD FROM MONTANO TO EAGLE RANCH ROAD IN ALBUQUERQUE IN BERNALILLO COUNTY.									
NM0500	/	<b>C5G24</b>	SP-GA-4008(207) BUD-ORG#5G24 DFA#05-2269 [O]OCTOBER 1, 2005	RIO BRAVO BOULEVARD	2.00	2006	<b>25,000</b>	LANDSCAPING - GENERAL FUND	
LEAD AGENCY: COUNTY OF BERNALILLO LAWS OF 2005 -- ( CH 347, SEC 52, 130 ) & TO DESIGN AND CONSTRUCT LANDSCAPE MEDIAN IMPROVEMENTS ON RIO BRAVO BOULEVARD IN BERNALILLO COUNTY.									
BERNALILLO COUNTY TOTAL FY2006 - FY2011							<b>20,945,117</b>		

**DISTRICT 3 - SANDOVAL COUNTY**

Route	Milepost	Control Number	Project Numbers	Terminus	Fiscal Length	Year	Est'd Cost	Type of Improvement - Funding Source
-------	----------	----------------	-----------------	----------	---------------	------	------------	--------------------------------------

DISTRICT 3 - SANDOVAL COUNTY

LOCAL /	3150	TPU-7643(2) SP-GA-MAP-ST-7643(211) AMPA ID#003 BUD-ORG#5F87 DFA#05-2232 [O]OCTOBER 1, 2005	LOMA LARGA ROAD IN CORRALES		2006	45,000	ROAD IMPROVEMENTS - GENERAL FUND	
<p>LEAD AGENCY: VILLAGE OF CORRALES                      LAWS OF 2005 -- ( CH 347, SEC 52, 91 )                      &amp; CONTINUES WORK BEGUN UNDER LAWS OF 2000, 2002, 2003 AND 2004; MAP WORK IS FROM INTERSECTION OF CABEZON ROAD TO INTERSECTION OF MEADOWLARK ROAD; \$100,000 SPECIAL APPROPRIATIONS FOR LOMA LARGA ROAD FROM HB2 - GENERAL APPROPRIATIONS BILL; LAWS OF 2005 TO PLAN, DESIGN AND CONSTRUCT ROAD IMPROVEMENTS TO LOMA LARGA ROAD IN CORRALES IN SANDOVAL COUNTY.</p>								
LOCAL /	C5F84	SP-GA-7643(225) BUD-ORG#5F84 DFA#05-2229 [O]OCTOBER 1, 2005	DON TOMAS		2006	50,000	TRAILS - GENERAL FUND	
<p>LEAD AGENCY: COUNTY OF SANDOVAL                      LAWS OF 2005 -- ( CH 347, SEC 52, 88 )                      &amp; TO PLAN, DESIGN AND CONSTRUCT PATHWAYS FOR PEDESTRIAN, BICYCLE AND EQUESTRIAN USE ALONG DON TOMAS IN BERNALILLO IN SANDOVAL COUNTY; SANDOVAL COUNTY REQUESTED TO TAKE LEAD ON PROJECT.</p>								
LOCAL /	C5G68	SP-GA-7543(228) BUD-ORG#5G68 DFA#05-2313 [O]OCTOBER 1, 2005	SHERIFF'S POSSE ROAD		2006	60,690	ROAD IMPROVEMENTS - GENERAL FUND	
<p>LEAD AGENCY: COUNTY OF SANDOVAL                      LAWS OF 2005 -- ( CH 347, SEC 52, 176 )                      &amp; TO RESURFACE SHERIFF'S POSSE ROAD IN BERNALILLO IN SANDOVAL COUNTY.</p>								
LOCAL /	C5S33	ST-7643(224) BUD-ORG#5S33 DFA#05-0683 AMPA-MPO [O]OCTOBER 1, 2005	RIO VISTA AREA		2006	150,000	ROAD IMPROVEMENTS - STATE SEVERANCE TAX	
<p>LEAD AGENCY: CITY OF RIO RANCHO                      LAWS OF 2005 -- ( CH 347, SEC 20, 44 )                      &amp; TO PLAN, DESIGN AND CONSTRUCT DRAINAGE AND PAVING IMPROVEMENTS IN THE RIO VISTA AREA OF RIO RANCHO IN SANDOVAL COUNTY.</p>								



NEW MEXICO DEPARTMENT OF TRANSPORTATION

FY2006 - FY2011 STATEWIDE TRANSPORTATION IMPROVEMENT PROGRAM

Route	Milepost	Control Number	Project Numbers	Terminus	Length	Fiscal Year	Est'd Cost	Type of Improvement - Funding Source
<b>DISTRICT 3 - SANDOVAL COUNTY</b>								
LOCAL /		<b>C5S83</b>	ST-7543(224) BUD-ORG#5S83 DFA#05-0747 [O] OCTOBER 1, 2005	CAMINO DE SAN FRANCISCO		2006	<b>50,000</b>	ROAD IMPROVEMENTS - STATE SEVERANCE TAX
LEAD AGENCY: COUNTY OF SANDOVAL LAWS OF 2005 -- ( CH 347, SEC 20, 110 ) & TO PLAN, DESIGN AND CONSTRUCT IMPROVEMENTS, INCLUDING PAVING, TO CAMINO DE SAN FRANCISCO IN SANDOVAL COUNTY.								
431013 /		<b>C5F85</b>	SP-GA-7543(227) BUD-ORG#5F85 DFA#05-2230 [O] OCTOBER 1, 2005	SILE ROAD		2006	<b>75,000</b>	ROAD IMPROVEMENTS - GENERAL FUND
LEAD AGENCY: COUNTY OF SANDOVAL LAWS OF 2005 -- ( CH 347, SEC 52, 89 ) & TO PLAN, DESIGN AND CONSTRUCT IMPROVEMENTS, INCLUDING PAVING AND DRAINAGE, ON SILE ROAD IN SANDOVAL COUNTY.								
431145 /		<b>C5F81</b>	SP-GA-7543(225) BUD-ORG#5F81 DFA#05-2226 [O] OCTOBER 1, 2005	CAMINO DE SAN FRANCISCO		2006	<b>115,000</b>	ROAD IMPROVEMENTS - GENERAL FUND
LEAD AGENCY: COUNTY OF SANDOVAL LAWS OF 2005 -- ( CH 347, SEC 52, 85 ) & TO PLAN, DESIGN AND CONSTRUCT IMPROVEMENTS, INCLUDING PAVING, TO CAMINO DE SAN FRANCISCO IN SANDOVAL COUNTY.								
FL4081 /	3.387	<b>L3076</b>	MAP-4081(902)03 [O] OCTOBER 1, 2005	UNSER BOULEVARD, ABRAZO ROAD TO FAROL ROAD	1.00	2006	<b>333,333</b>	ROAD IMPROVEMENTS - MUNICIPAL ARTERIAL
LEAD AGENCY: CITY OF RIO RANCHO & UNSER BOULEVARD - FULL CONSTRUCTION, DRAINAGE IMPROVEMENTS & RIGHT OF WAY ACQUISITION FROM ABRAZO ROAD TO FAROL ROAD.								
FL6154 /		<b>L3036</b>	TPZ-6154(1) AMPA ID# XXX [O] OCTOBER 1, 2005	CHERRY ROAD, UNSER BLVD. TO 10TH ST. NE	1.51	2006	<b>166,000</b>	SAFETY - SCHOOL ROUTES - SEC. 152 - SAFETY / HAZARD ELIMIN 90%
LEAD AGENCY: CITY OF RIO RANCHO & ESTIMATED THAT 250 STUDENTS PER SCHOOL DAY WALK ALONG THIS SECTION TO ATTEND COLINAS DEL NOERTE ELEMENTSTY SCHOOL; WORK IS FOR PEDESTRIAN CROSSING IMPROVEMENTS; BIKE LANE ADDITION; CHANGE FROM FOUR THROUGH LANES TO TWO LANES PLUS TWO BIKE LANESL; ADD FOUR PEDESTRIAN REFUGES; NEW ADA RAMPS AT THE NEW CROSSINGS.								
100025 /	248.748	<b>D3025</b>	IM-025-4(121)249 [O] OCTOBER 1, 2005	ALGODONES TO SAN FELIPE	3.80	2006	<b>7,689,117</b>	RECONSTRUCTION - INTERSTATE MAINTENANCE
LEAD AGENCY: DISTRICT 3 & TO CORRECT AREA WHERE ROADWAY COMPACTION IS FAILING; FUNDS TRANSFERRED FROM AMPA TIP BY RESOLUTION (R-05-08 MTB).								

Route	Milepost	Control Number	Project Numbers	Terminus	Fiscal Length	Year	Est'd Cost	Type of Improvement - Funding Source
-------	----------	----------------	-----------------	----------	---------------	------	------------	--------------------------------------

**DISTRICT 3 - SANDOVAL COUNTY**

NM0528 / 9.741 **C5F86** SP-GA-4020(211)09 NM-528 AND NORTHERN 2006 **635,000** SIGNALIZATION  
 BUD-ORG#5F86 BOULEVARD - GENERAL FUND  
 DFA#05-2231  
 [O] OCTOBER 1, 2005  
 LEAD AGENCY: VILLAGE OF CORRALES  
 LAWS OF 2005 -- ( CH 347, SEC 52, 90 )  
 & TO PLAN, DESIGN AND CONSTRUCT A LIGHTED INTERSECTION WITH A TRAFFIC SIGNAL AT NEW MEXICO HIGHWAY 528 AND NORTHERN BOULEVARD IN CORRALES AND RIO RANCHO IN SANDOVAL COUNTY; STB AMOUNT DECLINED UNTIL DECEMBER BOND SALE.

NM0528 / 9.741 **C5T05** ST-4020(212)09 NM-528 / NORTHERN 2006 **100,000** ROAD IMPROVEMENTS  
 BUD ORG# 5T05 BOULEVARD - STATE SEVERANCE TAX  
 DFA# 05-0749  
 [O] OCTOBER 1, 2005  
 LEAD AGENCY: VILLAGE OF CORRALES  
 LAWS OF 2005 -- ( CH 347, SEC 20, 112 )  
 & 20.112 TO PLAN, DESIGN AND CONSTRUCT A LIGHTED INTERSECTION WITH A TRAFFIC SIGNAL AT NEW MEXICO HIGHWAY 528 AND NORTHERN BOULEVARD IN CORRALES AND RIO RANCHO IN SANDOVAL COUNTY; DEFFERED UNTIL DECEMBER 2005 BOND SALE.

SANDOVAL COUNTY TOTAL FY2006 - FY2011 **9,469,140**

**DISTRICT 3 - VALENCIA COUNTY**

LOCAL / **9568** TPE-7761(2) RIO COMMUNITIES CORE 2007 **160,000** SIDEWALKS/BIKEWAYS  
 MRCOG RPO LINKS 2010 **74,668** SIDEWALKS/BIKEWAYS  
 [O] OCTOBER 1, 2005 - STP/ENHANCEMENTS  
 LEAD AGENCY: COUNTY OF VALENCIA  
 CONTINGENCY: 25% LOCAL MATCH

VAR / **9860** TPE-7761(1) RIO DEL ORO TRAIL 2006 **248,000** SIDEWALKS/BIKEWAYS  
 MRCOG RPO 2007 **88,000** SIDEWALKS/BIKEWAYS  
 [O] OCTOBER 1, 2005 2008 **248,000** SIDEWALKS/BIKEWAYS  
 2009 **248,000** SIDEWALKS/BIKEWAYS  
 2010 **74,667** SIDEWALKS/BIKEWAYS  
 2011 **149,332** SIDEWALKS/BIKEWAYS  
 - STP/ENHANCEMENTS

LEAD AGENCY: COUNTY OF VALENCIA  
 CONTINGENCY: 25% LOCAL MATCH  
 CONTINGENCY: 25% MATCH BY LEAD AGENCY

Route	Milepost	Control Number	Project Numbers	Terminus	Fiscal Length	Year	Est'd Cost	Type of Improvement - Funding Source
<b>DISTRICT 3 - VALENCIA COUNTY</b>								
LOCAL /		<b>C5G00</b>	SP-GA-7661(220) BUD-ORG#5G00 DFA#05-2245 [O] OCTOBER 1, 2005	CHRISTOPHER ROAD		2006	<b>175,000</b>	ROAD IMPROVEMENTS - GENERAL FUND
LEAD AGENCY: CITY OF BELEN LAWS OF 2005 -- ( CH 347, SEC 52, 105 ) & TO CONSTRUCT IMPROVEMENTS, INCLUDING INSTALLING SIDEWALKS AND GUTTERS, LIGHTING, DRAINAGE, SEWER LINES AND ROAD EXTENSIONS, TO CHRISTOPHER ROAD IN BELEN IN VALENCIA COUNTY.								
LOCAL /		<b>C5G03</b>	SP-GA-7561(230) BUD-ORG#5G03 DFA#05-2248 [O] OCTOBER 1, 2005	EL FUEGO PLACE		2006	<b>7,318</b>	ROAD IMPROVEMENTS - GENERAL FUND
LEAD AGENCY: COUNTY OF VALENCIA LAWS OF 2005 -- ( CH 347, SEC 52, 108 )								
LOCAL /		<b>C5G04</b>	SP-GA-7561(231) BUD-ORG#5G04 DFA#05-2249 [O] OCTOBER 1, 2005	EL SOL ROAD		2006	<b>7,514</b>	ROAD IMPROVEMENTS - GENERAL FUND
LEAD AGENCY: COUNTY OF VALENCIA LAWS OF 2005 -- ( CH 347, SEC 52, 109 ) & TO PLAN, DESIGN AND CONSTRUCT ROAD IMPROVEMENTS, INCLUDING PAVING, TO EL SOL ROAD IN VALENCIA COUNTY.								
LOCAL /		<b>C5G05</b>	SP-GA-7561(232) BUD-ORG#5G05 DFA#05-2250 [O] OCTOBER 1, 2005	SOMBREO LOOP		2006	<b>19,513</b>	ROAD IMPROVEMENTS - GENERAL FUND
LEAD AGENCY: COUNTY OF VALENCIA LAWS OF 2005 -- ( CH 347, SEC 52, 110 ) & TO PLAN, DESIGN AND CONSTRUCT ROAD IMPROVEMENTS, INCLUDING PAVING, ON SOMBREO LOOP IN VALENCIA COUNTY.								
LOCAL /		<b>C5G06</b>	SP-GA-7561(233) BUD-ORG#5G06 DFA#05-2251 [O] OCTOBER 1, 2005	SOMBREO PLACE		2006	<b>4,390</b>	ROAD IMPROVEMENTS - GENERAL FUND
LEAD AGENCY: COUNTY OF VALENCIA LAWS OF 2005 -- ( CH 347, SEC 52, 111 ) & TO PLAN, DESIGN AND CONSTRUCT ROAD IMPROVEMENTS, INCLUDING PAVING, TO SOMBREO PLACE IN VALENCIA COUNTY.								

Route	Milepost	Control Number	Project Numbers	Terminus	Fiscal Length	Year	Est'd Cost	Type of Improvement - Funding Source
<b>DISTRICT 3 - VALENCIA COUNTY</b>								
LOCAL /		<b>C5G09</b>	SP-GA-7561(236) BUD-ORG#5G09 DFA#05-2254 [O] OCTOBER 1, 2005	HARRISON ROAD		2006	<b>45,000</b>	ROAD IMPROVEMENTS - GENERAL FUND
LEAD AGENCY: COUNTY OF VALENCIA LAWS OF 2005 -- ( CH 347, SEC 52, 114 ) & TO PLAN, DESIGN AND CONSTRUCT IMPROVEMENTS TO HARRISON ROAD IN VALENCIA COUNTY.								
LOCAL /		<b>C5G11</b>	SP-GA-7561(238) BUD-ORG#5G11 DFA#05-2256 [O] OCTOBER 1, 2005	HILL STREET		2006	<b>23,500</b>	ROAD IMPROVEMENTS - GENERAL FUND
LEAD AGENCY: COUNTY OF VALENCIA LAWS OF 2005 -- ( CH 347, SEC 52, 116 ) & TO PLAN, DESIGN AND CONSTRUCT ROAD IMPROVEMENTS, INCLUDING PAVING, TO HILL STREET IN VALENCIA COUNTY.								
LOCAL /		<b>C5S40</b>	ST-7661(219) BUD-ORG#5S40 DFA#05-0691 [O] OCTOBER 1, 2005	DON CARLOS / SANDOVAL ROADS		2006	<b>175,000</b>	ROAD IMPROVEMENTS - STATE SEVERANCE TAX
LEAD AGENCY: VILLAGE OF LOS LUNAS LAWS OF 2005 -- ( CH 347, SEC 20, 52 ) & TO PLAN, DESIGN AND CONSTRUCT IMPROVEMENTS TO THE DON CARLOS AND SANDOVAL AREA ROADS, INCLUDING DRAINAGE, SIDEWALKS, STRIPING AND SIGNAGE, IN LOS LUNAS IN VALENCIA COUNTY.								
LOCAL /		<b>C5S43</b>	ST-7661(220) BUD-ORG#5S43 DFA#05-0694 [O] OCTOBER 1, 2005	AIRPORT ROAD		2006	<b>250,000</b>	ROAD IMPROVEMENTS - STATE SEVERANCE TAX
LEAD AGENCY: CITY OF BELEN LAWS OF 2005 -- ( CH 347, SEC 20, 55 ) & TO PLAN, DESIGN AND IMPROVE AIRPORT ROAD IN BELEN IN VALENCIA COUNTY.								
LOCAL /		<b>C5S89</b>	ST-7661(222) BUD-ORG#5S89 DFA#05-0755 [O] OCTOBER 1, 2005	HIGHLAND MEADOWS ROADS		2006	<b>50,000</b>	ROAD IMPROVEMENTS - STATE SEVERANCE TAX
LEAD AGENCY: COUNTY OF VALENCIA LAWS OF 2005 -- ( CH 347, SEC 20, 118 ) & TO PLAN, DESIGN AND CONSTRUCT IMPROVEMENTS, INCLUDING PAVING, TO ROADS IN HIGHLAND MEADOWS IN VALENCIA COUNTY.								

Route	Milepost	Control Number	Project Numbers	Terminus	Length	Fiscal Year	Est'd Cost	Type of Improvement - Funding Source
<b>DISTRICT 3 - VALENCIA COUNTY</b>								
VAR /		<b>L3026</b>	TPZ-5224(2) MR-RPO [O] OCTOBER 1, 2005	SPEED WARNING DISPLAY SIGNS		2006	<b>10,000</b>	SIGNING - SEC. 152 - SAFETY / HAZARD ELIMIN 90%
LEAD AGENCY: VILLAGE OF BOSQUE FARMS & TO INSTALL SPEED DISPLAY SIGNS ALONG VILLAGE ROADS.								
LOCAL /		<b>L3075</b>	TPE-7661(5) MRCOG RPO [O] OCTOBER 1, 2005	BECKER AVENUE TRAIL PROJECT		2006 2007 2008 2009 2010 2011	<b>106,667</b> <b>52,000</b> <b>116,000</b> <b>52,000</b> <b>149,333</b> <b>149,333</b>	TRAILS TRAILS TRAILS TRAILS TRAILS TRAILS - STP/ENHANCEMENTS
LEAD AGENCY: CITY OF BELEN CONTINGENCY: 25% LOCAL MATCH FOR TPE								
LOCAL /		<b>L3086</b>	MAP-7661(902) [O] OCTOBER 1, 2005	BECKER STREET, FIRST STREET TO MAIN STREET (OLD US-85)		2006	<b>333,333</b>	ROAD IMPROVEMENTS - MUNICIPAL ARTERIAL
LEAD AGENCY: CITY OF BELEN & RECONSTRUCTION IMPROVEMENTS ON BECKER STREET FROM FIRST STREET TO MAIN STREET (OLD US-85).								
612007 /		<b>C5G08</b>	SP-GA-7561(235) BUD-ORG#5G08 DFA#05-2253 [O] OCTOBER 1, 2005	FIRESTATION ROAD	1.00	2006	<b>15,000</b>	ROAD IMPROVEMENTS - GENERAL FUND
LEAD AGENCY: COUNTY OF VALENCIA LAWS OF 2005 -- ( CH 347, SEC 52, 113 ) & TO PLAN, DESIGN AND CONSTRUCT ROAD IMPROVEMENTS, INCLUDING PAVING, TO FIRESTATION ROAD IN VALENCIA COUNTY.								
612013 /		<b>C5G10</b>	SP-GA-7561(237) BUD-ORG#5G10 DFA#05-2255 [O] OCTOBER 1, 2005	MONTERREY BOULEVARD	1.50	2006	<b>65,000</b>	ROAD IMPROVEMENTS - GENERAL FUND
LEAD AGENCY: COUNTY OF VALENCIA LAWS OF 2005 -- ( CH 347, SEC 52, 115 ) & TO PLAN, DESIGN AND CONSTRUCT IMPROVEMENTS, INCLUDING SURFACING AND DRAINAGE, TO MONTERREY BOULEVARD IN VALENCIA COUNTY.								

NEW MEXICO DEPARTMENT OF TRANSPORTATION

FY2006 - FY2011 STATEWIDE TRANSPORTATION IMPROVEMENT PROGRAM

10/31/05 11:01:10

Page: 69

Route	Milepost	Control Number	Project Numbers	Terminus	Length	Fiscal Year	Est'd Cost	Type of Improvement - Funding Source
<b>DISTRICT 3 - VALENCIA COUNTY</b>								
612015 /		<b>C5G07</b>	SP-GA-7561(234) BUD-ORG#5G07 DFA#05-2252 [O] OCTOBER 1, 2005	OTERO ROAD	1.00	2006	<b>15,000</b>	ROAD IMPROVEMENTS - GENERAL FUND
<p>LEAD AGENCY: COUNTY OF VALENCIA LAWS OF 2002 -- ( CH 347, SEC 52, 112 ) &amp; TO PLAN, DESIGN AND CONSTRUCT ROAD IMPROVEMENTS, INCLUDING PAVING, TO OTERO ROAD IN VALENCIA COUNTY.</p>								
613001 /		<b>C5G75</b>	SP-GA-7561(239) BUD-ORG#5G75 DFA#05-2320 [O] OCTOBER 1, 2005	DON ANDRES ROAD / LOS CHAVEZ LOOP		2006	<b>50,000</b>	ROAD IMPROVEMENTS - GENERAL FUND
<p>LEAD AGENCY: COUNTY OF VALENCIA LAWS OF 2005 -- ( CH 347, SEC 52, 183 ) &amp; FOR IMPROVEMENTS TO DON ANDRES ROAD AND LOS CHAVEZ LOOP IN VALENCIA COUNTY.</p>								
614030 /		<b>C5S87</b>	ST-7561(227) BUD-ORG#5S87 DFA#05-0753 [O] OCTOBER 1, 2005	JARAMILLO ROAD	1.00	2006	<b>50,000</b>	ROAD IMPROVEMENTS - STATE SEVERANCE TAX
<p>LEAD AGENCY: COUNTY OF VALENCIA LAWS OF 2005 -- ( CH 347, SEC 20, 116 ) &amp; TO PLAN, DESIGN AND CONSTRUCT IMPROVEMENTS, INCLUDING PAVING, TO JARAMILLO ROAD IN VALENCIA COUNTY.</p>								
614037 /		<b>C5G02</b>	SP-GA-7561(229) BUD-ORG#5G02 DFA#05-2247 [O] OCTOBER 1, 2005	MAESTAS ROAD	1.00	2006	<b>48,828</b>	ROAD IMPROVEMENTS - GENERAL FUND
<p>LEAD AGENCY: COUNTY OF VALENCIA LAWS OF 2005 -- ( CH 347, SEC 52, 107 ) &amp; TO PLAN, DESIGN AND CONSTRUCT ROAD IMPROVEMENTS, INCLUDING PAVING, TO MAESTAS ROAD IN VALENCIA COUNTY.</p>								
614044 /		<b>C5G01</b>	SP-GA-7561(228) BUD-ORG#5G01 DFA#05-2246 [O] OCTOBER 1, 2005	MARQUEZ ROAD	1.00	2006	<b>29,038</b>	ROAD IMPROVEMENTS - GENERAL FUND
<p>LEAD AGENCY: COUNTY OF VALENCIA LAWS OF 2005 -- ( CH 347, SEC 52, 106 ) &amp; TO PLAN, DESIGN AND CONSTRUCT ROAD IMPROVEMENTS, INCLUDING RESURFACING, TO MARQUEZ ROAD IN VALENCIA COUNTY.</p>								

NEW MEXICO DEPARTMENT OF TRANSPORTATION

FY2006 - FY2011 STATEWIDE TRANSPORTATION IMPROVEMENT PROGRAM

Route	Milepost	Control Number	Project Numbers	Terminus	Length	Fiscal Year	Est'd Cost	Type of Improvement - Funding Source
<b>DISTRICT 3 - VALENCIA COUNTY</b>								
61B052 /		<b>C5S88</b>	ST-7661(221) BUD-ORG#5S88 DFA#05-0754 [O] OCTOBER 1, 2005	DON ANDRES ROAD AND LOS CHAVEZ LOOP	1.00	2006	<b>50,000</b>	ROAD IMPROVEMENTS - STATE SEVERANCE TAX
LEAD AGENCY: COUNTY OF VALENCIA LAWS OF 2005 -- ( CH 347, SEC 20, 117 ) & FOR IMPROVEMENTS TO DON ANDRES ROAD AND LOS CHAVEZ LOOP IN VALENCIA COUNTY.								
61C201 /		<b>C5G12</b>	SP-GA-9516(202) BUD-ORG#5G12 DFA#05-2257 [O] OCTOBER 1, 2005	GOLF COURSE ROAD	0.50	2006	<b>80,000</b>	ROAD IMPROVEMENTS - GENERAL FUND
LEAD AGENCY: COUNTY OF VALENCIA LAWS OF 2005 -- ( CH 347, SEC 52, 117 ) & TO PLAN, DESIGN AND MAKE IMPROVEMENTS TO GOLF COURSE ROAD IN VALENCIA COUNTY.								
61C201 /		<b>C5S41</b>	ST-9516(200) BUD-ORG#5S41 DFA#05-0692 [O] OCTOBER 1, 2005	GOLF COURSE ROAD		2006	<b>80,000</b>	LIGHTING - SAFETY - STATE SEVERANCE TAX
LEAD AGENCY: COUNTY OF VALENCIA LAWS OF 2005 -- ( CH 347, SEC 20, 53 ) & TO PURCHASE AND INSTALL STREETLIGHTS ON GOLF COURSE ROAD IN VALENCIA COUNTY.								
61C201 /		<b>C5S42</b>	ST-9516(201) BUD-ORG#5S42 DFA#05-0693 [O] OCTOBER 1, 2005	GOLF COURSE ROAD		2006	<b>150,000</b>	SIDEWALKS/BIKEWAYS - STATE SEVERANCE TAX
LEAD AGENCY: COUNTY OF VALENCIA LAWS OF 2005 -- ( CH 347, SEC 20, 54 ) & TO PLAN, DESIGN AND CONSTRUCT A PEDESTRIAN WALKWAY ON GOLF COURSE ROAD IN VALENCIA COUNTY.								
FL5230 /	1.650	<b>L3066</b>	MAP-5230(904)01 [O] OCTOBER 1, 2005	LOS LENTES RD (PHASE VII), HIGINIO ROAD - NORTHWEST TO NM-314	1.50	2006	<b>533,333</b>	ROAD IMPROVEMENTS - MUNICIPAL ARTERIAL
LEAD AGENCY: VILLAGE OF LOS LUNAS & WIDENING & RECONSTRUCTION OF LOS LENTES RD (PHASE VII) FROM HIGINIO ROAD NORTHWEST TOWARDS NM 314.								
FL5505 /		<b>L3096</b>	MAP-5505(900) [O] OCTOBER 1, 2005	NORTH BOSQUE LOOP, NM- 47 TO COUNTRY LANE	1.00	2006	<b>95,220</b>	ROAD IMPROVEMENTS - MUNICIPAL ARTERIAL
LEAD AGENCY: VILLAGE OF BOSQUE FARMS & CONSTRUCTION, RECONSTRUCTION OF NORTH BOSQUE LOOP FROM NM-47 TO COUNTRY LANE.								

NEW MEXICO DEPARTMENT OF TRANSPORTATION

FY2006 - FY2011 STATEWIDE TRANSPORTATION IMPROVEMENT PROGRAM

10/31/05 11:01:10

Route	Milepost	Control Number	Project Numbers	Terminus	Length	Fiscal Year	Est'd Cost	Type of Improvement - Funding Source
<b>DISTRICT 3 - VALENCIA COUNTY</b>								
100025	/ 196.302	<b>D3106</b>	ST-025-3(207)197 BUD-ORG#5S44 DFA#05-0695 MR-RPO [O]OCTOBER 1, 2005	BELEN INTERCHANGE		2006	<b>250,000</b>	INTERCHANGE REHABILITATION - STATE SEVERANCE TAX
LEAD AGENCY: DISTRICT 3 LAWS OF 2005 -- ( CH 347, SEC 20, 56 ) & TO PLAN, DESIGN AND IMPROVE THE BELEN INTERCHANGE AT I-25 / EXIT 195 IN VALENCIA COUNTY.								
NM0047	/ 26.650	<b>3043</b>	TPM-TPO-0047(17)26 [O]OCTOBER 1, 2005	TOME HILL ROAD TO NORTH OF JCT. NM0263	1.77	2006 2009	<b>629,835</b> <b>1,251,861</b>	RIGHT-OF-WAY ACQUISITION FOUR-LANE CONSTRUCTION - STP/RURAL AREAS
						2010	<b>1,000,337</b> <b>1,264,375</b> <b>1,010,343</b>	FOUR-LANE CONSTRUCTION - STP/UNDER 200,000 FOUR-LANE CONSTRUCTION - STP/RURAL AREAS FOUR-LANE CONSTRUCTION - STP/UNDER 200,000
& WORK SPANS BOTH THE RURAL AND URBAN SECTIONS OF THE ROUTE.								
VAR	/ 30.380	<b>L3135</b>	TPO-7661(6) (O) OCTOBER 01, 2005	LOS LUNAS CORRIDOR STUDY		3.00 2006	<b>400,000</b>	STUDY(IES) - FY2005 USDOT APPROPRIATIONS ACT
LEAD AGENCY: VILLAGE OF LOS LUNAS & \$400,000 SEC 117 EARMARK, AFTER .80% RECISSION, CARRIED OVER TO FY2006 FOR LOS LUNAS TO CONTINUE COMPREHENSIVE TRANSPORTATION STUDY FOR CORRIDOR STUDY.								
NM0047	/ 30.972	<b>2105</b>	TPA-TPM-TPO-0047(15)30 [O]OCTOBER 1, 2005	VALENCIA ROAD NORTH TO PERALTA POST OFFICE	1.70	2006	<b>585,206</b> <b>970,920</b>	RIGHT-OF-WAY ACQUISITION - STP/RURAL AREAS RIGHT-OF-WAY ACQUISITION - STP/UNDER 200,000
	04/1920					2007	<b>1,227,191</b> <b>980,625</b>	3R & RECONSTRUCTION - STP/RURAL AREAS 3R & RECONSTRUCTION - STP/UNDER 200,000
						2008	<b>1,239,464</b> <b>991,209</b>	3R & RECONSTRUCTION - STP/RURAL AREAS 3R & RECONSTRUCTION - STP/UNDER 200,000

& MULTI-YEAR FUNDED: FY2007/ \$2,207,816; FY2008 / \$2,230,673.



Route	Milepost	Control Number	Project Numbers	Terminus	Length	Fiscal Year	Est'd Cost	Type of Improvement - Funding Source
-------	----------	----------------	-----------------	----------	--------	-------------	------------	--------------------------------------

**DISTRICT 3 - VALENCIA COUNTY**

NM0314 / 6.775		<b>3991</b>	TPO-TPS-0314(2)06 [O] OCTOBER 1, 2005	JCT. NM0314 AND MORRIS ROAD	0.05	2006	<b>175,000</b>	SIGNALIZATION - STP/UNDER 200,000
08/2006							<b>175,000</b>	SIGNALIZATION - SAFETY-SAFETY

LEAD AGENCY: NMDOT TRAFFIC TECH SUPPORT

& PROJECT DELAYED TO FY2006 AT REQUEST OF DEP. SEC. INFRASTRUCTURE / DISTRICT 3 ENGINEER; DUE TO PROJECT SCHEDULING / COORDINATION OF UTILS, RAILROAD AND R-O-W.

VALENCIA COUNTY TOTAL FY2006 - FY2011 16,429,353

**DISTRICT 3 - VARIOUS COUNTIES**

LOCAL /		<b>L3016</b>	SP-P-7643(223) [O] OCTOBER 1, 2005	ROADSIDE DRAINAGE W/N SANTA ANA PUEBLO		2006	<b>200,000</b>	DRAINAGE IMPROVEMENTS - STATE PRIORITY
---------	--	--------------	---------------------------------------	--	--	------	----------------	---

LEAD AGENCY: SANTA ANA PUEBLO

LAWS OF 2005 -- ( CH 347, SEC 156, )

& HB2 APPROPRIATION FOR \$200,000 FROM RUBBERIZED ASPHALT FUND FOR MASTER DRAINAGE PLAN; REAUTHORIZED BY LAWS 2005; DEPARTMENT OF TRANSPORTATION PROJECT IN SUBSECTION (27) OF SECTION 5 OF CHAPTER 76 OF LAWS 2003 IS TO PROVIDE ROADSIDE DRAINAGE FOR THE PUEBLO OF SANTA ANA IN SANDOVAL COUNTY.

/		<b>L3105</b>	GRIP-7643(5) [O] OCTOBER 1, 2005	PIEDRA LIZA DAM		2006	<b>300,000</b>	MISCELLANEOUS CONSTRUCTION - GOV. RICHARDSON'S INVESTMENT PARTNERSHIP
---	--	--------------	-------------------------------------	-----------------	--	------	----------------	--

LEAD AGENCY: COUNTY OF SANDOVAL


& PROJECT DELAYED TO FY2006; AS CERTIFICATION WAS DELAYED UNTIL 11/15/05.

VARIOUS COUNTIES TOTAL FY2006 - FY2011 500,000

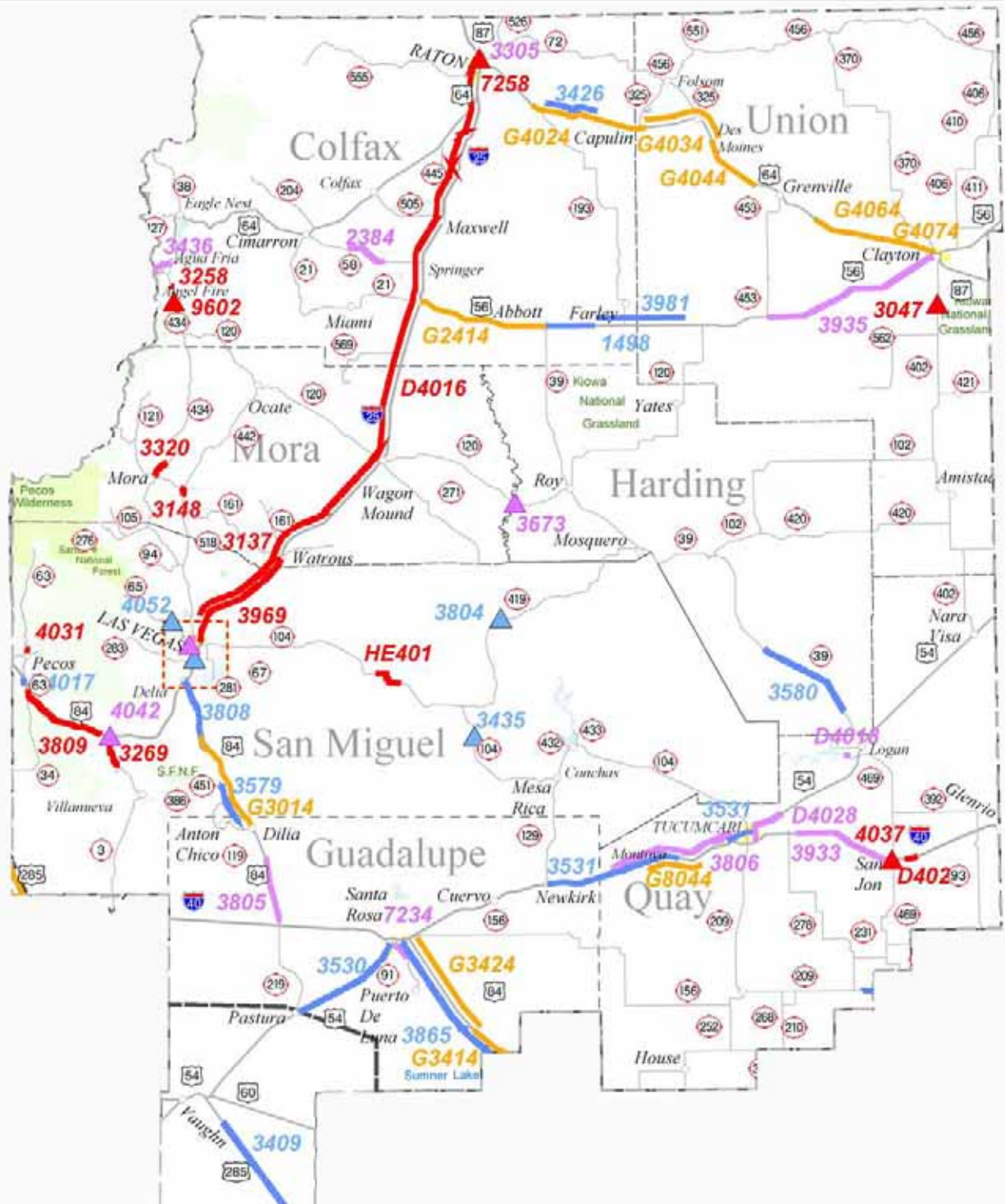
DISTRICT 3 - ALL COUNTIES TOTAL FY2006 - FY2011 47,343,610

# STIP FY 2006- 2008 District 4 LEGEND

- ▲ FY 2006
  - ▲ FY 2007
  - ▲ FY 2008
  - GRIP
  - Interstate
  - US
  - NM
  - Other Roads
  - Maintenance District
  - Legislative District
  - Indian Reservation
  - Military Reservation
  - US Forest Service
  - Wilderness
  - State Park
  - Incorporated Cities
  - See Inset
- (Note: ▲ Projects < .1mi.)

















Prepared By:




# STIP FY 2006- 2008 Las Vegas

## LEGEND

-   FY 2006
-   FY 2007
-   FY 2008
-  GRIP
-  Interstate
-  US
-  NM
-  Other Roads
-  Railroads
-  Interchanges
-  Incorp. Cities

(Note:  Projects < .1mi.)



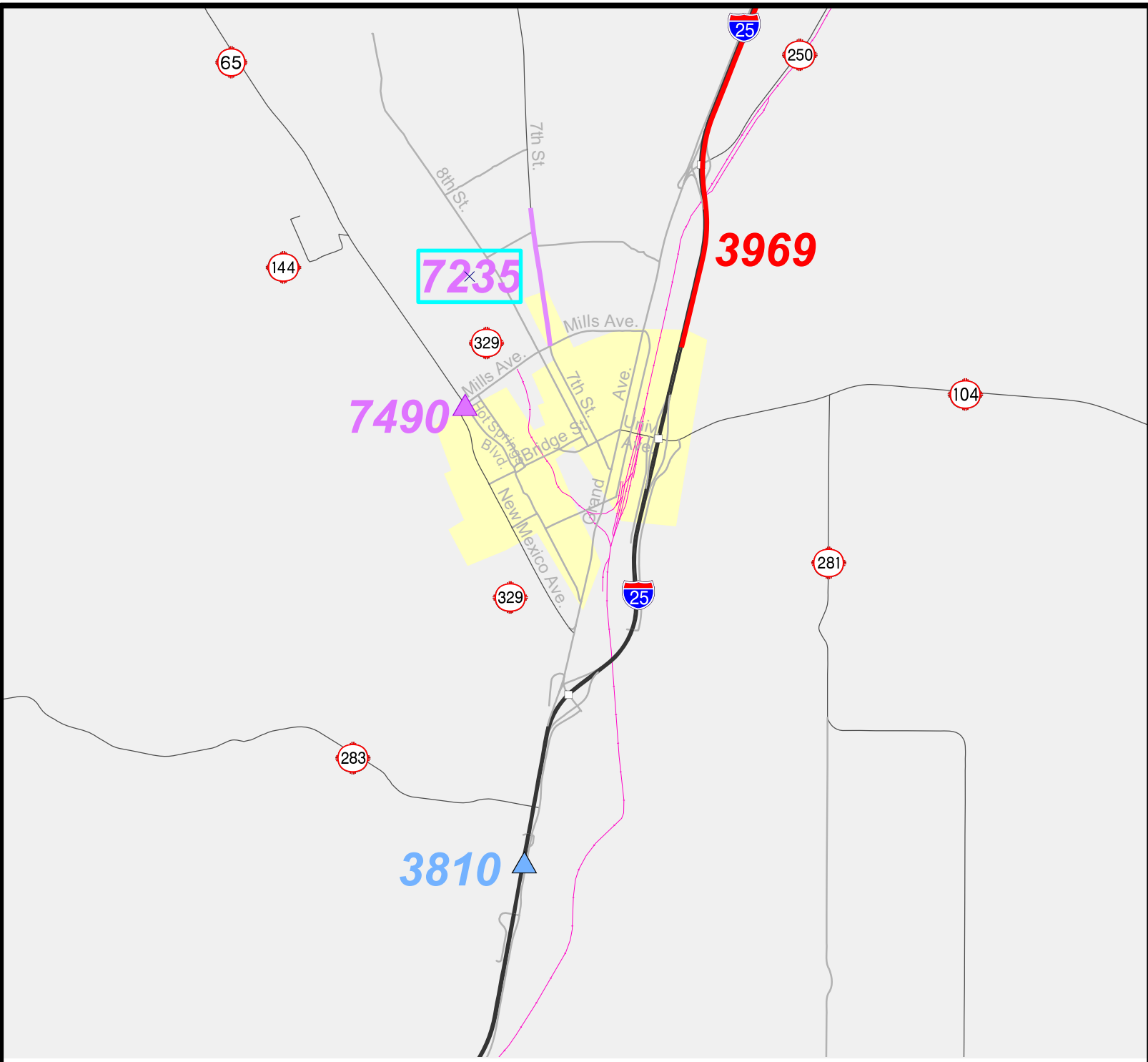
0 0.150.3 0.6 Miles  




Prepared By:



07/08/05  
\\gis\projects\stip\stip2005\wk  
June05\city\_jun05.mxd



Route	Milepost	Control Number	Project Numbers	Terminus	Length	Fiscal Year	Est'd Cost	Type of Improvement - Funding Source
<b>DISTRICT 4 - COLFAX COUNTY</b>								
LOCAL /		<b>7258</b>	TPE-7707(4) NE-RPO [O] OCTOBER 1, 2005 LEAD AGENCY: CITY OF RATON CONTINGENCY: 25% MATCH BY LEAD AGENCY & CITY OF RATON REQUESTING ADDITIONAL FUNDS THRU NE-RPO PROCESS.	RAILROAD DEPOT IN RATON		2006	<b>250,667</b>	MISCELLANEOUS CONSTRUCTION - STP/ENHANCEMENTS
LOCAL /		<b>9602</b>	TPE-7707(2) NE-RPO [O] OCTOBER 1, 2005 LEAD AGENCY: VILLAGE OF ANGEL FIRE	ANGEL FIRE TRAILS		2006	<b>308,000</b>	MULTI-USE PATH - STP/ENHANCEMENTS
LOCAL /		<b>C5G34</b>	SP-GA-7607(214) BUD-ORG#5G34 DFA#05-2279 [O] OCTOBER 1, 2005 LEAD AGENCY: VILLAGE OF ANGEL FIRE LAWS OF 2005 -- ( CH 347, SEC 52, 140 ) & TO RESURFACE AND RECONSTRUCT ROADS AND HIGHWAYS IN ANGEL FIRE IN COLFAX COUNTY.	ANGEL FIRE ROADS		2006	<b>100,000</b>	RECONSTRUCTION - GENERAL FUND
LOCAL /		<b>L4016</b>	MAP-7501(900) [O] OCTOBER 1, 2005 LEAD AGENCY: VILLAGE OF ANGEL FIRE & RECONSTRUCTION OF COUNTRY CLUB DRIVE (PHASE II CONT) FROM MOUNTAIN BLVD (NM434) TO ANDREWS WAY & TERRACE STREET.	COUNTRY CLUB DRIVE (PHASE II - CONTINUATION), MOUNTAIN BLVD (NM434) TO ANDREWS WAY / TERRACE STREET		2006	<b>666,667</b>	ROAD IMPROVEMENTS - MUNICIPAL ARTERIAL
I00025 /	448.664	<b>D4110</b>	IM-025-6(79)450 [O] OCTOBER 1, 2005	MP 450 TO MP 456	6.00	2010	<b>5,000,000</b>	3R & RECONSTRUCTION - INTERSTATE MAINTENANCE
I00025 /	450.270	<b>3429</b>	IM-025-6(76)453 [O] OCTOBER 1, 2005	INTERCHANGE RAMP REHABILITATION	5.50	2009	<b>1,000,000</b>	RAMP MODIFICATIONS - INTERSTATE MAINTENANCE

NEW MEXICO DEPARTMENT OF TRANSPORTATION

FY2006 - FY2011 STATEWIDE TRANSPORTATION IMPROVEMENT PROGRAM

10/31/05 11:01:10

Route	Milepost	Control Number	Project Numbers	Terminus	Length	Fiscal Year	Est'd Cost	Type of Improvement - Funding Source
<b>DISTRICT 4 - COLFAX COUNTY</b>								
100025 /	451.812	<b>3305</b>	IM-025-6(73)453 [O] OCTOBER 1, 2005	US 64-US 87 INTERSECTION WITH I-25 (EXIT 451) IN RATON; BRIDGE #6108 & 6109.	0.30	2008	<b>3,000,000</b>	INTERCHANGE REHABILITATION - INTERSTATE MAINTENANCE
STRUCTURES (LENGTH/RATE): 06108(238/72.0), 06109(238/87.0) & US 64/87 INTERSECTION IMPROVEMENTS.								
L00016 /	0.837	<b>D4039</b>	BR-001-6(8)00 [O] OCTOBER 1, 2005	SPRINGER - BRIDGE #3457		2009	<b>1,500,000</b>	BRIDGE REPLACEMENT - BRIDGE REPLACEMENT AND REHABILITATION
STRUCTURES (LENGTH/RATE): 03457(301/44.1)								
NM0058 /	6.560	<b>2384</b>	BR-MGE-1436(4)06 [O] OCTOBER 1, 2005	7.1 MILES EAST OF JCT. US 64	6.50	2008	<b>500,000</b>	BRIDGE REPLACEMENT - BRIDGE REPLACEMENT AND REHABILITATION
<b>500,000</b> BRIDGE REPLACEMENT - MINIMUM GUARANTEE EXEMPT FROM LIMITATION								
LEAD AGENCY: DISTRICT 4 STRUCTURES (LENGTH/RATE): 05473(85/48.0), 05474(26/68.3)								
NM0434 /	34.163	<b>3258</b>	TPE-0434(5)34 [O] OCTOBER 1, 2005	VILLAGE OF ANGEL FIRE	0.50	2006	<b>133,333</b>	LANDSCAPING - STP/ENHANCEMENTS
LEAD AGENCY: VILLAGE OF ANGEL FIRE CONTINGENCY: 25% MATCH BY LEAD AGENCY & CITY OF ANGEL FIRE REQUESTING TO DELAY PROJECT TO FY2006; DUE TO WATER / SEWER LINE ASSESSMENT ISSUE.								
US0056 /		<b>2769</b>	NH-TPE-047-9(36) NE-RPO [O] OCTOBER 1, 2005	CLAYTON, 6TH STREET TO RAILROAD	1.50	2010	<b>2,600,000</b>	3R & RECONSTRUCTION - OTHER NATIONAL HIGHWAY
<b>200,000</b> PEDESTRIAN FACILITIES - STP/ENHANCEMENTS								
LEAD AGENCY: DISTRICT 4 CONTINGENCY: 25% MATCH BY LEAD AGENCY								
US0056 /	19.747	<b>1498</b>	TPM-056-1(11)19 [O] OCTOBER 1, 2005	JCT. NM 39 - EAST	7.50	2007	<b>4,500,000</b>	PAVEMENT REHABILITATION - STP/RURAL AREAS
LEAD AGENCY: DISTRICT 4 & CN 3981 COMBINED WITH THIS PROJECT.								
US0056 /	20.039	<b>G2414</b>	AC-GRIP-(TPM)-056-1(21)20 [O] OCTOBER 1, 2005	SPRINGER - EAST TO ABBOTT	13.00	2006	<b>9,592,000</b>	RECONSTRUCTION - GOV. RICHARDSON'S INVESTMENT PARTNERSHIP

NEW MEXICO DEPARTMENT OF TRANSPORTATION

FY2006 - FY2011 STATEWIDE TRANSPORTATION IMPROVEMENT PROGRAM

10/31/05 11:01:10

Page: 75

Route	Milepost	Control Number	Project Numbers	Terminus	Length	Fiscal Year	Est'd Cost	Type of Improvement - Funding Source
<b>DISTRICT 4 - COLFAX COUNTY</b>								
US0056 / 27.251		<b>3981</b>	TPM-056-1(19)19 [O] OCTOBER 1, 2005	ABBOTT - EAST	6.20	2007	<b>2,500,000</b>	PREVENTATIVE MAINTENANCE/OGFC - STP/RURAL AREAS
LEAD AGENCY: DISTRICT 4								
US0056 / 33.518		<b>D4111</b>	MGS-TPM-056-1(24)33 [O] OCTOBER 1, 2005	13.71 MILES EAST OF JCT. NM 39 - EAST.	11.54	2011	<b>1,500,000</b> <b>1,000,000</b>	PAVEMENT REHABILITATION - MINIMUM GUARANTEE - SPECIAL LIMITATION PAVEMENT REHABILITATION - STP/RURAL AREAS
US0064 / 273.594		<b>D4611</b>	TPE-064-8(14)273 [O] OCTOBER 1, 2005	WITHIN VILLAGE OF EAGLE NEST	13.00	2011	<b>500,000</b>	MISCELLANEOUS CONSTRUCTION - STP/ENHANCEMENTS
LEAD AGENCY: DISTRICT 4 & IS FROM MP 273 TO MP 286 WITHIN VILLAGE OF EAGLE NEST, RPO 2005 PRIORITY #1.								
US0064 / 275.594		<b>3436</b>	TPM-064-8(9)275 [O] OCTOBER 1, 2005	0.5 MILE WEST OF JCT. NM 434 - EAST FOR 1.0 MILE AND M.P. 282 TO M.P. 285	1.00	2008	<b>1,000,000</b> <b>2,500,000</b>	INTERSECTION IMPROVEMENTS OVERLAY (3R) - STP/RURAL AREAS
& M.P. 282 TO M.P. 285 IS GAP BETWEEN CN-3068 NORTH OF ANGEL FIRE AND CN-2658 AT EAGLE NEST.								
US0064 / 309.594		<b>D4211</b>	MGS-TPA-064-8(13)309 [O] OCTOBER 1, 2005	4.0 MILES WEST OF CIMARRON - EAST	10.00	2011	<b>1,500,000</b> <b>1,500,000</b>	PAVEMENT REHABILITATION - MINIMUM GUARANTEE - SPECIAL LIMITATION PAVEMENT REHABILITATION - STP/FLEXIBLE
US0064 / 350.845		<b>L4029</b>	TPE-046-1(44)348 [O] OCTOBER 1, 2005	JCT. I-25 LOOP 17 - EAST TO JCT. I-25 AND I-25 INTERCHANGE	1.00	2009	<b>500,000</b>	MISCELLANEOUS CONSTRUCTION - STP/ENHANCEMENTS
LEAD AGENCY: CITY OF RATON CONTINGENCY: LEAD AGENCY MATCH & MISCELLANEOUS CONSTRUCTION FOR LANDSCAPING AND SPRINKLER SYSTEM/ EFFLUENT LINE, RPO 2005 PRIORITY #4.								
US0064 / 362.091		<b>G4024</b>	AC-GRIP-(NH)-064- 9(35)360 [O] OCTOBER 1, 2005	RATON TO CLAYTON (SEGMENT II OF VII)	18.00	2007	<b>11,037,225</b>	RECONSTRUCTION - GOV. RICHARDSON'S INVESTMENT PARTNERSHIP
US0064 / 364.091		<b>3426</b>	NH-064-9(33)362 [O] OCTOBER 1, 2005	1.0 MILE EAST OF JCT. NM 193 - EAST	8.00	2007	<b>3,000,000</b>	PAVEMENT REHABILITATION - OTHER NATIONAL HIGHWAY
& PART OF US-64 GRIP CORRIDOR.								

Route	Milepost	Control Number	Project Numbers	Terminus	Length	Fiscal Year	Est'd Cost	Type of Improvement - Funding Source	
<b>DISTRICT 4 - COLFAX COUNTY</b>									
US0064 / 03/2006	380.091	<b>G4034</b>	AC-GRIP-(NH)-064-9(36)378 [O] OCTOBER 1, 2005	RATON TO CLAYTON (SEGMENT III OF VII)	12.00	2006	<b>11,037,225</b>	RECONSTRUCTION - GOV. RICHARDSON'S INVESTMENT PARTNERSHIP	
& BRIDGE # 6672 - \$500,000 AND # 6673 - \$600,000 ELIGIBLE FOR REPLACEMENT USING BR FUNDS; INCREASE \$2,000,000 PENDING DEP. SEC. APPROVAL.									
US0064 / 01/2006	392.091	<b>G4044</b>	AC-GRIP-(NH)-064-9(37)390 [O] OCTOBER 1, 2005	RATON TO CLAYTON (SEGMENT IV OF VII)	10.00	2006	<b>15,260,000</b>	RECONSTRUCTION - GOV. RICHARDSON'S INVESTMENT PARTNERSHIP	
& INCREASE \$4,000,000 PENDING DEP. SEC. APPROVAL.									
COLFAX COUNTY TOTAL FY2006 - FY2011							<b>82,685,117</b>		
<b>DISTRICT 4 - GUADALUPE COUNTY</b>									
LOCAL /	<b>2770</b>	TPE-7719(1) NE-RPO [O] OCTOBER 1, 2005	SANTA ROSA SOUTH LOOP (PHASE 1B)			2006	<b>100,000</b>	STUDIES - STP/ENHANCEMENTS	
LEAD AGENCY: CITY OF SANTA ROSA CONTINGENCY: 25% LOCAL MATCH									
LOCAL /	<b>L4036</b>	MAP-7519(900) [O] OCTOBER 1, 2005	RIVER ROAD & CAMINO DE VIDA STREET, US-54 TO RIVER ROAD			2006	<b>201,777</b>	ROAD IMPROVEMENTS - MUNICIPAL ARTERIAL	
LEAD AGENCY: CITY OF SANTA ROSA & IMPROVEMENTS FOR RIVER ROAD & CAMINO DE VIDA STREET CONSTRUCTION FROM US 54 TO RIVER ROAD.									
I00040 /	239.263	<b>2766</b>	IM-040-5(52)239 [O] OCTOBER 1, 2005	TORRANCE / GUADALUPE COUNTY LINE -EAST	5.00	2009	<b>3,000,000</b>	PAVEMENT PRESERVATION - INTERSTATE MAINTENANCE	
LEAD AGENCY: DISTRICT 4									
I00040 /	299.888	<b>3531</b>	IM-040-5(61)300 [O] OCTOBER 1, 2005	NEWKIRK INTERCHANGE - EAST	21.00	2007	<b>2,800,000</b>	PAVEMENT REHABILITATION - INTERSTATE MAINTENANCE	
& PART OF I-40 GRIP CORRIDOR.									
I00040 / 05/2007	315.928	<b>G8044</b>	AC-GRIP-(IM)-040-6(58)316 [O] OCTOBER 1, 2005	NEWKIRK INTERCHANGE TO TUCUMCARI (SEGMENT IV OF IV)	8.00	2007	<b>18,000,000</b>	RECONSTRUCTION - GOV. RICHARDSON'S INVESTMENT PARTNERSHIP	

Route	Milepost	Control Number	Project Numbers	Terminus	Length	Fiscal Year	Est'd Cost	Type of Improvement - Funding Source
<b>DISTRICT 4 - GUADALUPE COUNTY</b>								
NM0091 / 0.757	<b>7234</b>	TPE-0091(1)00 NE-RPO [O] OCTOBER 1, 2005	EL RITO CREEK TRAILS	3.00	2008	<b>200,000</b>	PEDESTRIAN FACILITIES - STP/ENHANCEMENTS	
LEAD AGENCY: DISTRICT 4 CONTINGENCY: 25% MATCH BY LEAD AGENCY & DELAYED TO FY 2008 BY D4 ENGINEER; D4 ASSUMED LEAD.								
US0054 / 224.654	<b>3530</b>	NH-054-3(9)225 [O] OCTOBER 1, 2005	JCT. NM 219 - NORTHEAST	17.95	2007	<b>1,500,000</b>	PREVENTATIVE MAINTENANCE/OGFC - OTHER NATIONAL HIGHWAY	
& PART OF US 54 GRIP CORRIDOR.								
US0084 / 18.000 02/2006	<b>G3414</b>	AC-GRIP-(NH)-084- 1(19)18 [O] OCTOBER 1, 2005	NORTH OF FT. SUMNER TO SANTA ROSA (M.P. 18 TO M.P. 26.5) (SEGMENT I OF II)	6.50	2006	<b>7,000,000</b>	RECONSTRUCTION - GOV. RICHARDSON'S INVESTMENT PARTNERSHIP	
& DISTRICT 4 MUST IDENTIFY THE FUNDING SOURCE AND GET THE NECESSARY APPROVALS FROM STEVE HARRIS FOR THE REMAINING AMOUNT OF \$2.5 FOR G3424 AND \$7M FOR G3414.								
US0084 / 18.542	<b>3865</b>	NH-084-1(16)18 [O] OCTOBER 1, 2005	DE BACA COUNTY LINE TO SANTA ROSA	23.00	2007	<b>2,000,000</b>	PAVEMENT PRESERVATION - OTHER NATIONAL HIGHWAY	
& PART OF US-84 GRIP CORRIDOR.								
US0084 / 24.500 10/2006	<b>G3424</b>	AC-GRIP-(NH)-084- 1(20)26 [O] OCTOBER 1, 2005	NORTH OF FT. SUMNER TO SANTA ROSA (M.P. 26.5 TO M.P. 41.5) (SEGMENT II OF II)	16.50	2006	<b>19,500,000</b>	RECONSTRUCTION - GOV. RICHARDSON'S INVESTMENT PARTNERSHIP	
& DISTRICT 4 MUST IDENTIFY THE FUNDING SOURCE AND GET THE NECESSARY APPROVALS FROM STEVE HARRIS FOR THE REMAINING AMOUNT OF \$2.5 FOR G3424 AND \$7M FOR G3414.								
US0084 / 63.178	<b>3805</b>	NH-084-2(5)63 [O] OCTOBER 1, 2005	I-40 INTERCHANGE - NORTH	10.00	2008	<b>1,000,000</b> <b>2,500,000</b>	INTERSECTION IMPROVEMENTS PAVEMENT PRESERVATION - OTHER NATIONAL HIGHWAY	
LEAD AGENCY: DISTRICT 4 & PARTIALLY PART OF US-84 GRIP CORRIDOR.								
GUADALUPE COUNTY TOTAL FY2006 - FY2011						<b>57,801,777</b>		

**DISTRICT 4 - HARDING COUNTY**



NEW MEXICO DEPARTMENT OF TRANSPORTATION

FY2006 - FY2011 STATEWIDE TRANSPORTATION IMPROVEMENT PROGRAM

Route	Milepost	Control Number	Project Numbers	Terminus	Fiscal Length	Year	Est'd Cost	Type of Improvement - Funding Source
<b>DISTRICT 4 - HARDING COUNTY</b>								
LOCAL /		<b>C5F45</b>	SP-GA-7521(202) BUD-ORG#5F45 DFA#05-2190 [O]OCTOBER 1, 2005	MOSQUERO ROADS		2006	<b>100,000</b>	ROAD IMPROVEMENTS - GENERAL FUND
LEAD AGENCY: VILLAGE OF MOSQUERO LAWS OF 2005 -- ( CH 347, SEC 52, 49 ) & TO RESURFACE AND IMPROVE ROADS IN MOSQUERO IN HARDING COUNTY.								
/		<b>C5G46</b>	SP-GA-7521(203) BUD-ORG#5G46 DFA#05-2291 [O]OCTOBER 1, 2005	HARDING COUNTY AIRPORT FACILITY		2006	<b>3,388</b>	PRELIMINARY ENGINEERING - GENERAL FUND
LEAD AGENCY: COUNTY OF HARDING LAWS OF 2005 -- ( CH 347, SEC 52, 154 ) & TO PLAN, DESIGN, ACQUIRE AND SURVEY AN AIRPORT FACILITY IN HARDING COUNTY.								
LOCAL /		<b>C5S14</b>	ST-7521(201) BUD-ORG#5S14 DFA#05-0661 [O]OCTOBER 1, 2005	HARDING COUNTY ROADS		2006	<b>100,000</b>	ROAD IMPROVEMENTS - STATE SEVERANCE TAX
LEAD AGENCY: COUNTY OF HARDING LAWS OF 2005 -- ( CH 347, SEC 20, 22 ) & TO PLAN, DESIGN, CONSTRUCT, IMPROVE AND UPGRADE ROADS IN HARDING COUNTY.								
LOCAL /		<b>L4046</b>	MAP-7521(900) [O]OCTOBER 1, 2005	7TH STREET, NM-120 TO MESTANO STREET		2006	<b>225,000</b>	ROAD IMPROVEMENTS - MUNICIPAL ARTERIAL
LEAD AGENCY: VILLAGE OF ROY & RECONSTRUCTION AND DRAINAGE IMPROVEMENTS TO 7TH STREET FROM NM-120 TO MESTANO STREET.								
NM0039 /	6.000	<b>3580</b>	TPM-039-1(10)06 [O]OCTOBER 1, 2005	6.0 MILES NORTHWEST OF JCT. US 54 - NORTHWEST	16.00	2007	<b>3,500,000</b>	OVERLAY - STP/RURAL AREAS
NM0039 /	22.000	<b>D4019</b>	TPM-039-1(13)22 [O]OCTOBER 1, 2005	22 MILES NORTHWEST OF JCT. US 54 - NORTHWEST.	17.00	2009	<b>3,000,000</b>	OVERLAY - STP/RURAL AREAS
LEAD AGENCY: DISTRICT 4								

Route	Milepost	Control Number	Project Numbers	Terminus	Length	Fiscal Year	Est'd Cost	Type of Improvement - Funding Source
<b>DISTRICT 4 - HARDING COUNTY</b>								
NM0039 /	48.500	<b>L4610</b>	TPE-039-1(11)48 [O] OCTOBER 1, 2005	MP 48.5 TO MP 50 (VILLAGE OF MOSQUERO)	1.50	2010	<b>400,000</b>	LANDSCAPING - STP/ENHANCEMENTS
LEAD AGENCY: VILLAGE OF MOSQUERO CONTINGENCY: LEAD AGENCY MATCH & INCREASED FROM \$320,000 BY DISTRICT 2-25-2005, RPO 2005 PRIORITY #3.								
NM0039 /	67.000	<b>L4510</b>	TPE-039-1(12)67 [O] OCTOBER 1, 2005	MP 67 TO MP 69 (VILLAGE OF ROY)	2.00	2010	<b>400,000</b>	LANDSCAPING - STP/ENHANCEMENTS
LEAD AGENCY: VILLAGE OF ROY CONTINGENCY: LEAD AGENCY MATCH & INCREASED FROM \$320,000 PER DISTRICT 5-25-2005, RPO 2005 PRIORITY #5.								
HARDING COUNTY TOTAL FY2006 - FY2011							<b>7,728,388</b>	
<b>DISTRICT 4 - MORA COUNTY</b>								
LOCAL /		<b>C5G54</b>	SP-GA-0121(200)08 BUD-ORG#5G54 DFA#05-2299 [O] OCTOBER 1, 2005	EL CAMINO DEL MONTE QUEMADO ROAD		2006	<b>40,000</b>	ROAD IMPROVEMENTS - GENERAL FUND
LEAD AGENCY: COUNTY OF MORA LAWS OF 2005 -- ( CH 347, SEC 52, 162 ) & TO CONSTRUCT IMPROVEMENTS, INCLUDING RESURFACING, GRADING, CULVERTS AND DRAINAGE, TO EL CAMINO DEL MONTE QUEMADO ROAD IN CHACON IN MORA COUNTY.								
LOCAL /		<b>C5T06</b>	ST-7533(205) BUD ORG# 5T06 DFA# 05-0729 [O] OCTOBER 1, 2005	EL CARMEN ROAD		2006	<b>50,000</b>	ROAD IMPROVEMENTS - STATE SEVERANCE TAX
LEAD AGENCY: COUNTY OF MORA LAWS OF 2005 -- ( CH 347, SEC 20, 91 ) & 20.91 TO PLAN, DESIGN AND CONSTRUCT IMPROVEMENTS, INCLUDING MATERIAL PURCHASE, FOR EL CARMEN ROAD IN MORA COUNTY; DEFFERED UNTIL DECEMBER 2005 BOND SALE.								
FR2151 /	2.101	<b>D4811</b>	BR-O-2151(1)02 [O] OCTOBER 1, 2005	WOLF CREEK - BRIDGE # 5276; OCATE CREEK - BRIDGE # 3458		2011	<b>2,100,000</b>	BRIDGE REPLACEMENT - BRIDGE REPLACEMENT / REHAB (OFF-SYSTEM)
STRUCTURES (LENGTH/RATE): 03458(228/67.0), 05276(85/61.5) & WORK IS FOR I-25 FRONTAGE ROADS, FR 2151, 19.2 MILES SOUTH OF JCT. NM 120 (WOLF CREEK - BRIDGE # 5276 ); 14.2 MILES NORTH OF JCT. NM 120 (OCATE CREEK - BRIDGE # 3458).								

Route	Milepost	Control Number	Project Numbers	Terminus	Length	Fiscal Year	Est'd Cost	Type of Improvement - Funding Source
<b>DISTRICT 4 - MORA COUNTY</b>								
100025 / 364.679		<b>3137</b>	IM-025-5(88)366 [O] OCTOBER 1, 2005	BRIDGES 7004, 7005, 7006, 7007	3.00	2006	<b>2,500,000</b>	BRIDGE REHABILITATION - INTERSTATE MAINTENANCE
STRUCTURES (LENGTH/RATE): 07004(195/96.7), 07005(196/97.7), 07006(515/83.6), 07007(515/83.7)								
100025 / 385.649		<b>D4411</b>	IM-025-6(80)387 [O] OCTOBER 1, 2005	MP 387 TO MP 400	13.00	2011	<b>5,500,000</b>	PAVEMENT PRESERVATION - INTERSTATE MAINTENANCE
100025 / 399.954		<b>3934</b>	IM-025-6(77)401 [O] OCTOBER 1, 2005	M.P. 400 TO M.P. 412	12.00	2009	<b>3,000,000</b>	PREVENTATIVE MAINTENANCE/OGFC - INTERSTATE MAINTENANCE
LEAD AGENCY: DISTRICT 4								
NM0094 / 18.192		<b>D4210</b>	TPM-0094(6)18 [O] OCTOBER 1, 2005	MP 18 EAST TO JCT. NM 518	0.63	2010	<b>1,900,000</b> <b>100,000</b>	RECONSTRUCTION RIGHT-OF-WAY ACQUISITION - STP/RURAL AREAS
NM0120 / 64.400		<b>3673</b>	BR-0120(23)64 [O] OCTOBER 1, 2005	CANADIAN RIVER BRIDGE, MORA/HARDING C/L		2008	<b>2,000,000</b>	BRIDGE DECK REPLACEMENT - BRIDGE REPLACEMENT AND REHABILITATION
STRUCTURES (LENGTH/RATE): 06126(547/59.1)								
NM0434 /		<b>3320</b>	TPM-0434(2) [O] OCTOBER 1, 2005	NM-518 / NM-434 INTERSECTION IN MORA	3.00	2006	<b>1,945,000</b> <b>100,000</b>	3R & RECONSTRUCTION RIGHT-OF-WAY ACQUISITION - STP/RURAL AREAS
& PROJECT REQUIRES EXTENSIVE ENVIRONMENTAL / ARCHEOLOGICAL CONSIDERATION.								
NM0434 / 12/2005		<b>4039</b>	MGE-0434(6) [O] OCTOBER 1, 2005	CORRECT FOUR CURVES, M.P. 0.0 TO M.P. 17.5	17.50	2006	<b>1,500,000</b> <b>100,000</b>	3R & RECONSTRUCTION RIGHT-OF-WAY ACQUISITION - MINIMUM GUARANTEE EXEMPT FROM LIMITATION
& 2.2 MILES OF 3R RECONSTRUCTION BETWEEN MP 9.5 AND MP 17.3 TO ADDRESS FOUR CURVES; NM 434 / NM 518 INTERSECTION WILL BE ADDRESSED AS A SEPARATE PROJECT ONCE THE ENVIRONMENTAL DOCUMENT IS CLEARED; ROW ADDED PER D4 REQUEST 4/21/2005; MOVED FROM FY2005 BY DISTRICT 4 ENGINEER TO BALANCE PROGRAM.								
NM0434 /		<b>D4311</b>	TPM-0434(8) [O] OCTOBER 1, 2005	MORA TO BLACK LAKE	24.00	2011	<b>4,000,000</b>	3R & RECONSTRUCTION - STP/RURAL AREAS
NM0434 / 18.530		<b>4053</b>	TPM-0434(2)18 [O] OCTOBER 1, 2005	MP 18 TO MP 24	5.50	2010	<b>3,000,000</b> <b>2,000,000</b>	3R & RECONSTRUCTION RIGHT-OF-WAY ACQUISITION - STP/RURAL AREAS

Route	Milepost	Control Number	Project Numbers	Terminus	Length	Fiscal Year	Est'd Cost	Type of Improvement - Funding Source	
<b>DISTRICT 4 - MORA COUNTY</b>									
NM0518 /	23.100	<b>3148</b>	TPM-0518(34)23 [O] OCTOBER 1, 2005	0.75 MILE SOUTH OF JCT NM 442 - NORTH	1.50	2006	<b>3,400,000</b>	3R & RECONSTRUCTION - STP/RURAL AREAS	
SP4005 /		<b>C5F54</b>	SP-GA-5303(200) BUD-ORG#5F54 DFA#05-2199 [O] OCTOBER 1, 2005	MORPHY LAKE SP ROAD		2006	<b>170,000</b>	ROAD IMPROVEMENTS - GENERAL FUND	
LEAD AGENCY: COUNTY OF MORA LAWS OF 2005 -- ( CH 347, SEC 52, 58 ) & TO CONSTRUCT ROAD, DRAINAGE AND SHAPING IMPROVEMENTS, INCLUDING CHIP SEAL, TO MORPHY LAKE ROAD IN MORA COUNTY.									
MORA COUNTY TOTAL FY2006 - FY2011							<b>33,405,000</b>		
<b>DISTRICT 4 - QUAY COUNTY</b>									
LOCAL /		<b>3041</b>	TPE-7737(1) NE-RPO [O] OCTOBER 1, 2005	TUCUMCARI RAILROAD DEPOT		2007	<b>400,000</b>	MISCELLANEOUS CONSTRUCTION - STP/ENHANCEMENTS	
LEAD AGENCY: CITY OF TUCUMCARI CONTINGENCY: 25% LOCAL MATCH									
LOCAL /		<b>C5F60</b>	SP-GA-7537(207) BUD-ORG#5F60 DFA#05-2205 [O] OCTOBER 1, 2005	LOGAN ROADS		2006	<b>50,000</b>	ROAD IMPROVEMENTS - GENERAL FUND	
LEAD AGENCY: VILLAGE OF LOGAN LAWS OF 2005 -- ( CH 347, SEC 52, 64 ) & TO PLAN, DESIGN AND CONSTRUCT ROAD IMPROVEMENTS IN LOGAN IN QUAY COUNTY.									
LOCAL /		<b>C5S24</b>	ST-7637(202) BUD-ORG#5S24 DFA#05-0672 [O] OCTOBER 1, 2005	TUCUMCARI RAIL SPUR		2006	<b>1,300,000</b>	MISCELLANEOUS CONSTRUCTION - STATE SEVERANCE TAX	
LEAD AGENCY: CITY OF TUCUMCARI LAWS OF 2005 -- ( CH 347, SEC 20, 33 ) & TO PLAN, DESIGN AND CONSTRUCT IMPROVEMENTS TO THE RAIL SPUR, INCLUDING RAIL SIGHTING AND INDUSTRIAL AREAS, IN TUCUMCARI IN QUAY COUNTY; PER DFA CAPITAL PROJECTS MAY INCLUDE R-O-W.									

NEW MEXICO DEPARTMENT OF TRANSPORTATION

FY2006 - FY2011 STATEWIDE TRANSPORTATION IMPROVEMENT PROGRAM

10/31/05 11:01:10

Page: 82

Route	Milepost	Control Number	Project Numbers	Terminus	Length	Fiscal Year	Est'd Cost	Type of Improvement - Funding Source
<b>DISTRICT 4 - QUAY COUNTY</b>								
I00040	/ 311.968	<b>3806</b>	IM-040-6(55)312 [O] OCTOBER 1, 2005	0.5 MILE EAST OF MONTOYA INTERCHANGE - EAST	18.00	2008	<b>3,125,000</b>	PAVEMENT PRESERVATION - INTERSTATE MAINTENANCE
LEAD AGENCY: DISTRICT 4 & PART OF I-40 GRIP CORRIDOR.								
I00040	/ 321.878	<b>3534</b>	IM-040-6(54)322 [O] OCTOBER 1, 2005	PALOMAS INTERCHANGE		2009	<b>1,600,000</b> <b>1,900,000</b>	BRIDGE REPLACEMENT INTERCHANGE REHABILITATION - INTERSTATE MAINTENANCE
STRUCTURES (LENGTH/RATE): 05953(212/38.0)								
I00040	/ 339.748	<b>3933</b>	IM-040-6(57)340 [O] OCTOBER 1, 2005	M.P. 340 TO M.P. 356	16.00	2008	<b>6,000,000</b>	PREVENTATIVE MAINTENANCE/OGFC - INTERSTATE MAINTENANCE
LEAD AGENCY: DISTRICT 4								
I00040	/ 354.918	<b>4055</b>	IM-040-6(60)355 [O] OCTOBER 1, 2005	MP 355 TO MP 364	9.00	2011	<b>10,000,000</b>	3R & RECONSTRUCTION - INTERSTATE MAINTENANCE
I00040	/ 356.099	<b>4037</b>	SP-P-040-6(205)356 [O] OCTOBER 1, 2005	SAN JON AND GLEN RIO REST AREAS		2006	<b>2,750,000</b>	REST AREA CONSTRUCTION - STATE PRIORITY
LEAD AGENCY: NMDOT - MAINTENANCE BUREAU & \$6,000,000 FROM SRF APPROVED AT OCTOBER 21, 2004 COMMISSION MEETING FOR REHABILITATION OF SIX REST AREAS; WILL BE STATE MAINTENANCE BUREAU LEAD; ANY UNUSED DESIGN FUNDS WILL BE USED FOR CONSTRUCTION.								
I00040	/ 359.942	<b>D4026</b>	HSP-040-6(61)360 [O] OCTOBER 1, 2005	MP 358 TO MP 360	2.00	2006	<b>650,000</b>	AUXILARY LANES - SEC. 164 - SAFETY / HAZARD ELIMINATION
LEAD AGENCY: DISTRICT 4 & CONSTRUCTION OF A DECELERATION LANE / HOLDING LANE ON WESTBOUND I-40 FOR THE SAN JON PORT OF ENTRY; WILL INCLUDE SIGNING AND STRIPING.								
I00040	/ 363.948	<b>4054</b>	IM-040-6(59)364 [O] OCTOBER 1, 2005	MP 364 TO MP 373.51 (TEXAS / NM STATE LINE)	9.51	2010	<b>10,000,000</b>	3R & RECONSTRUCTION - INTERSTATE MAINTENANCE
NM0540	/ 1.000	<b>L4711</b>	TPE-0540(1)01 [O] OCTOBER 1, 2005	MP 1.0 TO MP 3.0 (UTE LAKE STATE PARK)	2.00	2011	<b>300,000</b>	MISCELLANEOUS CONSTRUCTION - STP/ENHANCEMENTS
LEAD AGENCY: VILLAGE OF LOGAN CONTINGENCY: LEAD AGENCY MATCH & IS SE-RPO RTIPR 2005 PRIORITY #2.								

Route	Milepost	Control Number	Project Numbers	Terminus	Length	Fiscal Year	Est'd Cost	Type of Improvement - Funding Source
<b>DISTRICT 4 - QUAY COUNTY</b>								
NM0540 / 2.000		<b>D4018</b>	TPM-0540(2)02 [ O ] OCTOBER 1, 2005	ENTRANCE TO UTE LAKE STATE PARK	1.00	2008	<b>60,000</b>	INTERSECTION IMPROVEMENTS - STP/RURAL AREAS
US0054 / 302.600		<b>D4028</b>	NH-054-3(11)302 [ O ] OCTOBER 1, 2005	JCT. I-40 (EXIT 333) - NORTHEAST	3.00	2008	<b>3,400,000</b>	RECONSTRUCTION - OTHER NATIONAL HIGHWAY
QUAY COUNTY TOTAL FY2006 - FY2011							<b>41,535,000</b>	
<b>DISTRICT 4 - SAN MIGUEL COUNTY</b>								
LOCAL /		<b>C5F79</b>	SP-GA-7547(258) BUD-ORG#5F79 DFA#05-2224 [ O ] OCTOBER 1, 2005	EL CERRITO ROAD		2006	<b>75,000</b>	ROAD IMPROVEMENTS - GENERAL FUND
LEAD AGENCY: COUNTY OF SAN MIGUEL LAWS OF 2005 -- ( CH 347, SEC 52, 83 ) & TO PLAN, DESIGN AND MAKE IMPROVEMENTS TO EL CERRITO ROAD IN SAN MIGUEL COUNTY.								
LOCAL /		<b>C5G61</b>	SP-GA-7647(213) BUD-ORG#5G61 DFA#05-2306 [ O ] OCTOBER 1, 2005	CINDER ROAD		2006	<b>25,000</b>	ROAD IMPROVEMENTS - GENERAL FUND
LEAD AGENCY: CITY OF LAS VEGAS LAWS OF 2005 -- ( CH 347, SEC 52, 169 ) & FOR DRAINAGE IMPROVEMENTS TO CINDER ROAD IN LAS VEGAS IN SAN MIGUEL COUNTY.								
LOCAL /		<b>C5G62</b>	SP-GA-7545(252) BUD-ORG#5G62 DFA#05-2307 [ O ] OCTOBER 1, 2005	EL LLANO ROAD		2006	<b>50,000</b>	ROAD IMPROVEMENTS - GENERAL FUND
LEAD AGENCY: COUNTY OF SAN MIGUEL LAWS OF 2005 -- ( CH 347, SEC 52, 170 ) & TO PLAN, DESIGN AND CONSTRUCT ROAD IMPROVEMENTS TO EL LLANO ROAD IN SAN MIGUEL COUNTY.								

NEW MEXICO DEPARTMENT OF TRANSPORTATION

FY2006 - FY2011 STATEWIDE TRANSPORTATION IMPROVEMENT PROGRAM

Route	Milepost	Control Number	Project Numbers	Terminus	Fiscal Length	Year	Est'd Cost	Type of Improvement - Funding Source
<b>DISTRICT 4 - SAN MIGUEL COUNTY</b>								
LOCAL /		<b>C5G63</b>	SP-GA-7545(253) BUD-ORG#5G63 DFA#05-2308 [O]OCTOBER 1, 2005 LEAD AGENCY: COUNTY OF SAN MIGUEL LAWS OF 2005 -- ( CH 347, SEC 52, 171 ) & TO PLAN, DESIGN AND CONSTRUCT DRAINAGE AND ROAD IMPROVEMENTS TO LAS DISPENSAS ROAD IN SAN MIGUEL COUNTY.	LAS DISPENSAS ROAD		2006	<b>40,000</b>	ROAD IMPROVEMENTS - GENERAL FUND
LOCAL /		<b>C5S30</b>	ST-7547(243) BUD-ORG#5S30 DFA#05-0680 [O]OCTOBER 1, 2005 LEAD AGENCY: COUNTY OF SAN MIGUEL LAWS OF 2005 -- ( CH 347, SEC 20, 41 ) & TO PLAN, DESIGN AND CONSTRUCT ROAD IMPROVEMENTS TO CAMP LUNA VISTA DE VEGAS ROAD IN SAN MIGUEL COUNTY.	CAMP LUNA VISTA DE VEGAS ROAD		2006	<b>70,000</b>	ROAD IMPROVEMENTS - STATE SEVERANCE TAX
LOCAL /		<b>C5S31</b>	ST-7547(244) BUD-ORG#5S31 DFA#05-0681 [O]OCTOBER 1, 2005 LEAD AGENCY: COUNTY OF SAN MIGUEL LAWS OF 2005 -- ( CH 347, SEC 20, 42 ) & TO PLAN, DESIGN AND CONSTRUCT LA JOYA DEL PADRE ROAD IN PECOS IN SAN MIGUEL COUNTY.	LA JOYA DEL PADRE ROAD		2006	<b>50,000</b>	ROAD IMPROVEMENTS - STATE SEVERANCE TAX
LOCAL /		<b>C5S77</b>	ST-7547(245) BUD-ORG#5S77 DFA#05-0741 [O]OCTOBER 1, 2005 LEAD AGENCY: COUNTY OF SAN MIGUEL LAWS OF 2005 -- ( CH 347, SEC 20, 104 ) & TO PLAN, DESIGN AND CONSTRUCT DRAINAGE AND ROAD IMPROVEMENTS TO TYSON ROAD IN ROWE IN SAN MIGUEL COUNTY.	TYSON ROAD IN ROWE		2006	<b>50,000</b>	ROAD IMPROVEMENTS - STATE SEVERANCE TAX
LOCAL /		<b>C5S78</b>	ST-7547(246) BUD-ORG#5S78 DFA#05-0742 [O]OCTOBER 1, 2005 LEAD AGENCY: COUNTY OF SAN MIGUEL LAWS OF 2005 -- ( CH 347, SEC 20, 105 ) & TO PLAN, DESIGN AND CONSTRUCT DRAINAGE AND IMPROVEMENTS TO ROADS IN CONCHAS IN SAN MIGUEL COUNTY.	CONCHAS ROADS		2006	<b>50,000</b>	ROAD IMPROVEMENTS - STATE SEVERANCE TAX

Route	Milepost	Control Number	Project Numbers	Terminus	Fiscal Length	Year	Est'd Cost	Type of Improvement - Funding Source
<b>DISTRICT 4 - SAN MIGUEL COUNTY</b>								
LOCAL /		<b>C5S79</b>	ST-7547(247) BUD-ORG#5S79 DFA#05-0743 [O]OCTOBER 1, 2005  LEAD AGENCY: COUNTY OF SAN MIGUEL LAWS OF 2005 -- ( CH 347, SEC 20, 106 ) & TO PLAN, DESIGN AND CONSTRUCT A BRIDGE IN RIBERA IN SAN MIGUEL COUNTY.	RIBERA BRIDGE		2006	<b>50,000</b>	BRIDGE CONSTRUCTION - STATE SEVERANCE TAX
LOCAL /		<b>C5S81</b>	ST-7547(248) BUD-ORG#5S81 DFA#05-0745 [O]OCTOBER 1, 2005  LEAD AGENCY: COUNTY OF SAN MIGUEL LAWS OF 2005 -- ( CH 347, SEC 20, 108 ) & TO PLAN, DESIGN AND CONSTRUCT ROAD IMPROVEMENTS TO LUNA DRIVE AT LUNA VOCATIONAL-TECHNICAL INSTITUTE IN SAN MIGUEL COUNTY.	LUNA DRIVE		2006	<b>50,000</b>	ROAD IMPROVEMENTS - STATE SEVERANCE TAX
LOCAL /		<b>L4026</b>	MAP-7647(902) [O]OCTOBER 1, 2005  LEAD AGENCY: CITY OF LAS VEGAS & SCOPE REVISED PER REQUEST DATED DATED OCTOBER 4, 2005 FROM COLV JOHN AVILA, CITY MANAGER AND PAUL GRAY, CITY OF LAS VEGAS FROM "PHASE III – LEGION DRIVE FROM 7TH STREET (NM 518) THROUGH 8TH STREET TO OLD NATIONAL ROAD" TO "RECONSTRUCTION AND DESIGN OF PHASE II AND PHASE III – LEGION DRIVE FROM CALLE EL DORADO STREET TO OLD NATIONAL ROAD".	PHASE II AND PHASE III – LEGION DRIVE FROM CALLE EL DORADO STREET TO OLD NATIONAL ROAD		2006	<b>201,777</b>	ROAD IMPROVEMENTS - MUNICIPAL ARTERIAL
LOCAL /		<b>4052</b>	TPE-7647(4) [O]OCTOBER 1, 2005  RPO 2005 TPE PRIORITY #7.	PEDESTRIAN BRIDGE AT UNITED WORLD COLLEGE		2007	<b>550,000</b>	MISCELLANEOUS CONSTRUCTION - STP/ENHANCEMENTS
47B036 /		<b>C5G65</b>	SP-GA-7547(255) BUD-ORG#5G65 DFA#05-2310 [O]OCTOBER 1, 2005  LEAD AGENCY: COUNTY OF SAN MIGUEL LAWS OF 2005 -- ( CH 347, SEC 52, 173 ) & TO CONSTRUCT ROAD IMPROVEMENTS TO COUNTY ROAD B-36 IN SAN MIGUEL COUNTY.	COUNTY ROAD B-36		2006	<b>20,000</b>	ROAD IMPROVEMENTS - GENERAL FUND



Route	Milepost	Control Number	Project Numbers	Terminus	Length	Fiscal Year	Est'd Cost	Type of Improvement - Funding Source
<b>DISTRICT 4 - SAN MIGUEL COUNTY</b>								
47B040 /		<b>C5F78</b>	SP-GA-7547(251) BUD-ORG#5F78 DFA#05-2223 [O]OCTOBER 1, 2005 LEAD AGENCY: COUNTY OF SAN MIGUEL LAWS OF 2005 -- ( CH 347, SEC 52, 82 ) & TO PLAN, DESIGN AND CONSTRUCT ROAD IMPROVEMENTS TO EL ANCON ROAD IN SAN MIGUEL COUNTY.	EL ANCON ROAD		2006	<b>20,000</b>	ROAD IMPROVEMENTS - GENERAL FUND
47B058 /		<b>C5G67</b>	SP-GA-7547(257) BUD-ORG#5G67 DFA#05-2312 [O]OCTOBER 1, 2005 LEAD AGENCY: COUNTY OF SAN MIGUEL LAWS OF 2005 -- ( CH 347, SEC 52, 175 ) & TO CONSTRUCT ROAD IMPROVEMENTS, INCLUDING PAVING, BASE COURSE AND DRAINAGE, TO COUNTY ROAD B-58 IN SAN MIGUEL COUNTY.	COUNTY ROAD B-58		2006	<b>20,000</b>	ROAD IMPROVEMENTS - GENERAL FUND
47B059 /		<b>C5G66</b>	SP-GA-7547(256) BUD-ORG#5G66 DFA#05-2311 [O]OCTOBER 1, 2005 LEAD AGENCY: COUNTY OF SAN MIGUEL LAWS OF 2005 -- ( CH 347, SEC 52, 174 ) & TO CONSTRUCT IMPROVEMENTS, INCLUDING PAVING, SHAPING, BASE COURSE AND DRAINAGE, TO COUNTY ROAD B-59 IN SAN MIGUEL COUNTY.	COUNTY ROAD B-59		2006	<b>20,000</b>	ROAD IMPROVEMENTS - GENERAL FUND
47B28A /		<b>C5S80</b>	ST-7405(200) BUD-ORG#5S80 DFA#05-0744 [O]OCTOBER 1, 2005 LEAD AGENCY: COUNTY OF SAN MIGUEL LAWS OF 2005 -- ( CH 347, SEC 20, 107 ) & TO PLAN, DESIGN AND CONSTRUCT DRAINAGE AND ROAD IMPROVEMENTS TO COUNTY ROAD B-28-A IN SAN MIGUEL COUNTY.	COUNTY ROAD B-28-A	1.00	2006	<b>50,000</b>	ROAD IMPROVEMENTS - STATE SEVERANCE TAX
47B28B /		<b>C5S76</b>	ST-7547(249) BUD-ORG#5S76 DFA#05-0740 [O]OCTOBER 1, 2005 LEAD AGENCY: COUNTY OF SAN MIGUEL LAWS OF 2005 -- ( CH 347, SEC 20, 103 ) & TO PLAN, DESIGN AND CONSTRUCT IMPROVEMENTS TO COUNTY ROAD B-28-B IN SAN MIGUEL COUNTY.	COUNTY ROAD B-28-A	2.00	2006	<b>50,000</b>	ROAD IMPROVEMENTS - STATE SEVERANCE TAX

Route	Milepost	Control Number	Project Numbers	Terminus	Length	Fiscal Year	Est'd Cost	Type of Improvement - Funding Source
<b>DISTRICT 4 - SAN MIGUEL COUNTY</b>								
47B29A /		<b>C5S82</b>	ST-7547(250) BUD-ORG#5S82 DFA#05-0746 [O]OCTOBER 1, 2005	COUNTY ROAD B-29	1.00	2006	<b>50,000</b>	ROAD IMPROVEMENTS - STATE SEVERANCE TAX
LEAD AGENCY: COUNTY OF SAN MIGUEL LAWS OF 2005 -- ( CH 347, SEC 20, 109 ) & TO CONSTRUCT ROAD IMPROVEMENTS, INCLUDING PAVING, BLADING, SHAPING AND DRAINAGE, TO COUNTY ROAD B-29 IN VILLANUEVA IN SAN MIGUEL COUNTY.								
47B31A /		<b>C5S75</b>	ST-0011(200) BUD-ORG#5S75 DFA#05-0739 [O]OCTOBER 1, 2005	COUNTY ROAD B-31-A	1.00	2006	<b>50,000</b>	ROAD IMPROVEMENTS - STATE SEVERANCE TAX
LEAD AGENCY: COUNTY OF SAN MIGUEL LAWS OF 2005 -- ( CH 347, SEC 20, 102 ) & TO PLAN, DESIGN AND CONSTRUCT IMPROVEMENTS TO COUNTY ROAD B-31-A IN SAN MIGUEL COUNTY.								
47B47A /		<b>C5G64</b>	SP-GA-7547(254) BUD-ORG#5G64 DFA#05-2309 [O]OCTOBER 1, 2005	COUNTY ROADS B-47-A AND B-47-B		2006	<b>30,000</b>	ROAD IMPROVEMENTS - GENERAL FUND
LEAD AGENCY: COUNTY OF SAN MIGUEL LAWS OF 2005 -- ( CH 347, SEC 52, 172 ) & TO PLAN, DESIGN AND CONSTRUCT IMPROVEMENTS TO COUNTY ROADS B-47-A AND B-47-B IN SAN MIGUEL COUNTY.								
FR2135 / 0.200		<b>D4710</b>	BR-O-2135(1)00 [O]OCTOBER 1, 2005	PECOS RIVER BRIDGE #1818 - TECOLOTE CREEK BRIDGE # 1834		2010	<b>2,000,000</b>	BRIDGE REPLACEMENT - BRIDGE REPLACEMENT / REHAB (OFF-SYSTEM)
STRUCTURES (LENGTH/RATE): 01818(204/58.5), 01834(153/69.6) & WORK IS FOR I-25 SERVICE ROAD, FR 2116, 0.3 MILES W OF JCT. I-25 FR & NM3 (BRIDGE # 1818) OVER PECOS RIVER; I-25 FRONNTAGE ROAD, FR 2135, 4.6 MILES SOUTH OF US 84 INTERCHANGE (BRIDGE # 1834) OVER TECOLOTE CREEK.								
100025 / 302.908		<b>3970</b>	IM-025-5(91)304 [O]OCTOBER 1, 2005	SANTA FE/SAN MIGUEL C/L - NORTH VARIOUS I-25 CORRIDOR BRIDGES	140.00	2008 2009	<b>1,000,000</b> <b>1,000,000</b>	BRIDGE DECK REHABILITATION BRIDGE DECK REHABILITATION - INTERSTATE MAINTENANCE
LEAD AGENCY: DISTRICT 4 & APPLY POLYCARB TREATMENT TO BRIDGE DECK SURFACES.								
100025 / 305.708		<b>D4017</b>	IM-025-5(99)307 [O]OCTOBER 1, 2005	ROWE I/C - BRIDGES # 6451 & 6452.	1.00	2007	<b>2,000,000</b>	BRIDGE REHABILITATION - INTERSTATE MAINTENANCE
STRUCTURES (LENGTH/RATE): 06451(110/65.3), 06452(110/83.5) & WILL INCLUDE RAMP REHABILITATION.								

NEW MEXICO DEPARTMENT OF TRANSPORTATION

FY2006 - FY2011 STATEWIDE TRANSPORTATION IMPROVEMENT PROGRAM

10/31/05 11:01:10

Page: 88

Route	Milepost	Control Number	Project Numbers	Terminus	Length	Fiscal Year	Est'd Cost	Type of Improvement - Funding Source
<b>DISTRICT 4 - SAN MIGUEL COUNTY</b>								
I00025 /	342.997	<b>3810</b>	IM-025-5(87)344 [O] OCTOBER 1, 2005	LAS VEGAS SOUTH INTERCHANGE		2007	<b>2,200,000</b>	BRIDGE REHABILITATION - INTERSTATE MAINTENANCE
STRUCTURES (LENGTH/RATE): 07332(213/83.0), 07333(210/84.0)								
I00025 /	346.936	<b>3969</b>	IM-025-5(90)348 [O] OCTOBER 1, 2005	LAS VEGAS TO WATROUS	18.72	2006	<b>4,000,000</b>	PAVEMENT PRESERVATION - INTERSTATE MAINTENANCE
LEAD AGENCY: DISTRICT 4								
I00025 /	350.678	<b>D4016</b>	HSP-025-5(100)352 [O] OCTOBER 1, 2005	RUMBLE STRIPS	102.00	2006	<b>116,000</b>	RUMBLE STRIPS - SEC. 164 - SAFETY / HAZARD ELIMINATION
LEAD AGENCY: DISTRICT 4 & WILL INCLUDE RUMBLE STRIPS FROM MP352 TO MP376.6; MP393 / LEVY INTCH. TO MP402.5 MORA / COLFAX COUNTY LINE; MP411.5 TO MP415, SPRINGER / MP450 TO MP454.1/ RATON.								
L00015 /		<b>3127</b>	TPO-001-5(15) NE-RPO [O] OCTOBER 1, 2005	GRAND AVENUE IN LAS VEGAS	4.24	2009	<b>5,000,000</b>	RECONSTRUCTION - STP/UNDER 200,000
NM0003 /	67.189	<b>3269</b>	IM-025-5(85)324 TPM-0003(8)67 [O] OCTOBER 1, 2005	JCT. OLD NM 484 - NORTH	5.60	2006	<b>4,000,000</b>	RECONSTRUCTION - INTERSTATE MAINTENANCE
08/2006 & BRIDGE ROAD WORK SPLIT TO CN 3809.								
NM0063 /	4.896	<b>4031</b>	TPM-0063(6)05 [O] OCTOBER 1, 2005	PHASE II OF NM 63 PROJECT	0.83	2006	<b>2,000,000</b>	OVERLAY (3R) - STP/RURAL AREAS
LEAD AGENCY: DISTRICT 4 & PHASE II OF PROJECT SPLIT OFF FROM CN-2075 AS A SEPARATE PROJECT.								
NM0065 /		<b>7490</b>	TPE-4563(1) NE-RPO [O] OCTOBER 1, 2005	NORTH OF NM 329		2008	<b>250,000</b>	PEDESTRIAN FACILITIES - STP/ENHANCEMENTS
LEAD AGENCY: DISTRICT 4 CONTINGENCY: 25% MATCH BY LEAD AGENCY & DELAYED TO FY 2008 BY D4 ENGINEER; D4 ASSUMED LEAD.								
NM0094 /		<b>3984</b>	TPM-0094(1) [O] OCTOBER 1, 2005	JCT. NM 518 - NORTHWEST	13.00	2009	<b>2,000,000</b>	PAVEMENT REHABILITATION - STP/RURAL AREAS
LEAD AGENCY: DISTRICT 4								

NEW MEXICO DEPARTMENT OF TRANSPORTATION

FY2006 - FY2011 STATEWIDE TRANSPORTATION IMPROVEMENT PROGRAM

10/31/05 11:01:10

Page: 89

Route	Milepost	Control Number	Project Numbers	Terminus	Length	Fiscal Year	Est'd Cost	Type of Improvement - Funding Source
<b>DISTRICT 4 - SAN MIGUEL COUNTY</b>								
NM0104 /	0.001	<b>7096</b>	TPE-7747(4) NE-RPO [O] OCTOBER 1, 2005	UNIVERSITY AVENUE AND I-25 I/C	0.40	2009	<b>335,000</b>	LANDSCAPING - STP/ENHANCEMENTS
LEAD AGENCY: DISTRICT 4 CONTINGENCY: 25% MATCH BY LEAD AGENCY & DISTRICT ENGINEER WANTS TO DELAY PROJECT TO FY2005; TRANSFER \$200,000 TPE FROM THIS PROJECT TO CN-7236.								
NM0104 /	52.148	<b>3435</b>	BR-0104(16)52 [O] OCTOBER 1, 2005	CONCHAS ARROYO, PINO CREEK AND LAMANGA CREEK		2007	<b>2,000,000</b>	BRIDGE REHABILITATION - BRIDGE REPLACEMENT AND REHABILITATION
STRUCTURES (LENGTH/RATE): 05495(77/50.4), 05740(283/55.0)								
NM0329 /		<b>3272</b>	TPE-4562(4) NE-RPO [O] OCTOBER 1, 2005	NEW MEXICO AVENUE / GRAND AVENUE	1.90	2009	<b>500,000</b>	MISCELLANEOUS CONSTRUCTION - STP/ENHANCEMENTS
LEAD AGENCY: CITY OF LAS VEGAS CONTINGENCY: LEAD AGENCY MATCH & ADDED PER DEPUTY SECRETARY OPS / DISTRICT FOUR INSTRUCTIONS; NEED TO DETERMINE IF LOCAL GOVERNMENT LEAD; MISCELLANEOUS CONSTRUCTION IS FOR PEDESTRIAN FACILITIES AND PERIOD LIGHTING.								
NM0419 /	20.200	<b>3804</b>	BR-O-0419(1)20 [O] OCTOBER 1, 2005	CANADIAN RIVER BRIDGE, 20.3 MILES NORTH OF JCT NM 104		2007	<b>1,000,000</b>	BRIDGE REHABILITATION - BRIDGE REPLACEMENT / REHAB (OFF-SYSTEM)
STRUCTURES (LENGTH/RATE): 06681(336/75.4)								
NM0518 /		<b>7235</b>	TPE-0518(1) NE-RPO [O] OCTOBER 1, 2005	NM 518, FROM MILLS AVENUE TO LEGION DR.	1.00	2008	<b>350,000</b>	PEDESTRIAN FACILITIES - STP/ENHANCEMENTS
LEAD AGENCY: DISTRICT 4 CONTINGENCY: 25% MATCH BY LEAD AGENCY & DELAYED TO FY 2008 BY D4 ENGINEER; D4 ASSUMED LEAD.								
US0084 /	78.036	<b>G3014</b>	AC-GRIP-(NH)-084-2(7)78 12/2005 [O] OCTOBER 1, 2005	SOUTH OF ROMEROVILLE	16.20	2006	<b>7,592,000</b>	RECONSTRUCTION - GOV. RICHARDSON'S INVESTMENT PARTNERSHIP
& REDUCE \$4,000,000 TO REFLECT ACTUAL EE; SAVINGS WILL BE TRANSFERRED WITHIN GRIP CORRIDORS; APPROVED BY INFRASTRUCTURE DIV. DIRECTOR / GRIP COORDINATOR.								
US0084 /	79.708	<b>3579</b>	NH-084-2(4)80 [O] OCTOBER 1, 2005	GUADALUPE COUNTY LINE - NORTH	6.00	2007	<b>1,000,000</b>	PAVEMENT PRESERVATION - OTHER NATIONAL HIGHWAY

Route	Milepost	Control Number	Project Numbers	Terminus	Length	Fiscal Year	Est'd Cost	Type of Improvement - Funding Source	
<b>DISTRICT 4 - SAN MIGUEL COUNTY</b>									
US0084 / 91.870		<b>3808</b>	NH-041-2(6)92 [O] OCTOBER 1, 2005	11.5 MILES SOUTH OF I-25 INTERCHANGE - NORTH	11.50	2007	<b>1,500,000</b>	PAVEMENT PRESERVATION - OTHER NATIONAL HIGHWAY	
LEAD AGENCY: DISTRICT 4 & PARTIALLY WITHIN US-84 GRIP CORRIDOR; TERMINI WILL NEED TO BE ADJUSTED; REDUCED \$2,000,000 PER DEPUTY SECRETARY; TRANSFERRED TO I-25 BRIDGE PROJECT.									
SAN MIGUEL COUNTY TOTAL FY2006 - FY2011							<b>41,414,777</b>		
<b>DISTRICT 4 - SANTA FE COUNTY</b>									
US0084 / 161.708		<b>D5SF3</b>	NH-084-2(12)161 [O] OCTOBER 1, 2005	US 84 / 285, ST. FRANCIS DRIVE STUDY	6.20	2006	<b>650,000</b>	STUDY(IES) - OTHER NATIONAL HIGHWAY	
LEAD AGENCY: DISTRICT 4 & US 84 / 285, ST. FRANCIS DRIVE STUDY; I-25 TO NM599; LEAD AGENCY: STATE / SFMPO; INCREASED \$150,000 WILL BE COORDINATED WITH SF-MPO BY D5 / CONTEXT SENSITIVE DESIGN BUREAU.									
SANTA FE COUNTY TOTAL FY2006 - FY2011							<b>650,000</b>		
<b>DISTRICT 4 - UNION COUNTY</b>									
NM0402 / 36.075		<b>D4049</b>	BR-0402(10)36 [O] OCTOBER 1, 2005	5.6 MILES SOUTH OF JCT. NM 421		2009	<b>500,000</b>	BRIDGE REHABILITATION - BRIDGE REPLACEMENT AND REHABILITATION	
STRUCTURES (LENGTH/RATE): 07001(244/59.3)									
NM0402 / 55.317		<b>3047</b>	BR-(TPM)-0402(7)55 [O] OCTOBER 1, 2005	13.7 MILES NORTH OF JCT. NM421	0.04	2006	<b>1,500,000</b>	BRIDGE REPLACEMENT - BRIDGE REPLACEMENT AND REHABILITATION	
03/2006 STRUCTURES (LENGTH/RATE): 03494(227/38.2) & REDEFINED AS BRIDGE REPLACEMENT FOR STRUCTURE #3494 BY DISTRICT 4 ENGINEER; DELAYED TO FY 2006 BY D4 ENGINEER, REDUCED TO \$1,500,000 (05-25-2005).									
US0056 / 54.231		<b>3935</b>	TPM-056-1(18)54 [O] OCTOBER 1, 2005	JCT. NM 453 TO CLAYTON	28.00	2008	<b>1,750,000</b>	PREVENTATIVE MAINTENANCE/OGFC - STP/RURAL AREAS	
LEAD AGENCY: DISTRICT 4									
US0056 / 90.396		<b>3985</b>	NH-(TPM)-056-1(20)90 [O] OCTOBER 1, 2005	TEX / NM S/L - NORTHEAST	4.17	2009	<b>2,000,000</b>	PAVEMENT REHABILITATION - OTHER NATIONAL HIGHWAY	
LEAD AGENCY: DISTRICT 4									
US0064 / 378.754		<b>3520</b>	NH-064-9(34)376 [O] OCTOBER 1, 2005	CAPULIN - EAST	10.00	2009	<b>1,750,000</b>	PREVENTATIVE MAINTENANCE/OGFC - OTHER NATIONAL HIGHWAY	
LEAD AGENCY: DISTRICT 4 & PART OF US-64 GRIP CORRIDOR.									


Route	Milepost	Control Number	Project Numbers	Terminus	Length	Fiscal Year	Est'd Cost	Type of Improvement - Funding Source
<b>DISTRICT 4 - UNION COUNTY</b>								
US0064 / 10/2005	402.091	<b>G4054</b>	AC-GRIP-(NH)-064-9(38)400 [O] OCTOBER 1, 2005 & TO INCREASE \$1,000,000 PENDING DEP. SEC. APPROVAL.	RATON TO CLAYTON (SEGMENT V OF VII)	11.00	2006	<b>15,102,102</b>	RECONSTRUCTION - GOV. RICHARDSON'S INVESTMENT PARTNERSHIP
US0064 / 01/2006	413.135	<b>G4064</b>	AC-GRIP-(NH)-064-9(39)411 [O] OCTOBER 1, 2005	RATON TO CLAYTON (SEGMENT VI OF VII)	11.00	2006	<b>14,823,000</b>	RECONSTRUCTION - GOV. RICHARDSON'S INVESTMENT PARTNERSHIP
US0064 / 03/2006	424.135	<b>G4074</b>	AC-GRIP-(NH)-064-9(40)422 [O] OCTOBER 1, 2005	RATON TO CLAYTON (SEGMENT VII OF VII)	8.00	2006	<b>6,306,986</b>	RECONSTRUCTION - GOV. RICHARDSON'S INVESTMENT PARTNERSHIP
UNION COUNTY TOTAL FY2006 - FY2011							<b>43,732,088</b>	
<b>DISTRICT 4 - VARIOUS COUNTIES</b>								
VAR /		<b>BR004</b>	BR-9997-4(34) [O] OCTOBER 1, 2005	DISTRICT WIDE BRIDGE PROGRAM	0.00	2006	<b>1,320,000</b>	BRIDGE REHABILITATION
						2007	<b>1,320,000</b>	BRIDGE REHABILITATION
						2008	<b>1,320,000</b>	BRIDGE REHABILITATION
						2009	<b>1,320,000</b>	BRIDGE REHABILITATION
						2010	<b>1,320,000</b>	BRIDGE REHABILITATION
						2011	<b>1,320,000</b>	BRIDGE REHABILITATION
								- BRIDGE REPLACEMENT AND REHABILITATION
LEAD AGENCY: DISTRICT 4 & DISTRICT 4 BRIDGE PREVENTATIVE MAINTENANCE/MINOR REHABILITATION PROGRAM; TOTAL FY06-FY11 STATEWIDE ANNUAL AMOUNT INCREASED TO \$6,000,000 STATEWIDE ANNUALLY; PER DEP. SECRETARY OPS; PROJECTS DETERMINED FROM DISTRICT BRIDGE DECK DEFECIENCY LIST.								
VAR /		<b>ITS40</b>	IM-7700(143) [O] OCTOBER 1, 2005	DISTRICT 4 I-25 / I-40 "ITS" IMPLEMENTATION		2010	<b>500,000</b>	MISCELLANEOUS CONSTRUCTION - INTERSTATE MAINTENANCE
& ITS PROJECTS WILL BE DEVELOPED AND CONSTRUCTED ON I-25 AND I-40 BASED ON DISTRICT 4 PRIORITIES.								
VAR /		<b>ITS41</b>	IM-7700(144) [O] OCTOBER 1, 2005	DISTRICT 4 I-25 / I-40 "ITS" IMPLEMENTATION		2011	<b>375,000</b>	MISCELLANEOUS CONSTRUCTION - INTERSTATE MAINTENANCE
& ITS PROJECTS WILL BE DEVELOPED AND CONSTRUCTED ON I-25 AND I-40 BASED ON DISTRICT 4 PRIORITIES.								
VAR /		<b>ITS46</b>	IM-7700(138) [O] OCTOBER 1, 2005	DISTRICT 4 I-25 / I-40 "ITS" IMPLEMENTATION		2006	<b>500,000</b>	MISCELLANEOUS CONSTRUCTION - INTERSTATE MAINTENANCE
& ITS PROJECTS WILL BE DEVELOPED AND CONSTRUCTED ON I-25 AND I-40 BASED ON DISTRICT 4 PRIORITIES.								

Route	Milepost	Control Number	Project Numbers	Terminus	Fiscal Length	Year	Est'd Cost	Type of Improvement - Funding Source	
<b>DISTRICT 4 - VARIOUS COUNTIES</b>									
VAR	/	<b>ITS47</b>	IM-7700(139) [O] OCTOBER 1, 2005	DISTRICT 4 I-25 / I-40 "ITS" IMPLEMENTATION		2007	<b>385,000</b>	MISCELLANEOUS CONSTRUCTION - INTERSTATE MAINTENANCE	
& ITS PROJECTS WILL BE DEVELOPED AND CONSTRUCTED ON I-25 AND I-40 BASED ON DISTRICT 4 PRIORITIES.									
VAR	/	<b>ITS48</b>	IM-7700(140) [O] OCTOBER 1, 2005	DISTRICT 4 I-25 / I-40 "ITS" IMPLEMENTATION		2008	<b>300,000</b>	MISCELLANEOUS CONSTRUCTION - INTERSTATE MAINTENANCE	
& ITS PROJECTS WILL BE DEVELOPED AND CONSTRUCTED ON I-25 AND I-40 BASED ON DISTRICT 4 PRIORITIES.									
VAR	/	<b>ITS49</b>	IM-7700(142) [O] OCTOBER 1, 2005	DISTRICT 4 I-25 / I-40 "ITS" IMPLEMENTATION		2009	<b>625,000</b>	MISCELLANEOUS CONSTRUCTION - INTERSTATE MAINTENANCE	
& ITS PROJECTS WILL BE DEVELOPED AND CONSTRUCTED ON I-25 AND I-40 BASED ON DISTRICT 4 PRIORITIES.									
VARIOUS COUNTIES TOTAL FY2006 - FY2011							<b>10,605,000</b>		
DISTRICT 4 - ALL COUNTIES TOTAL FY2006 - FY2011							<b>319,557,147</b>		

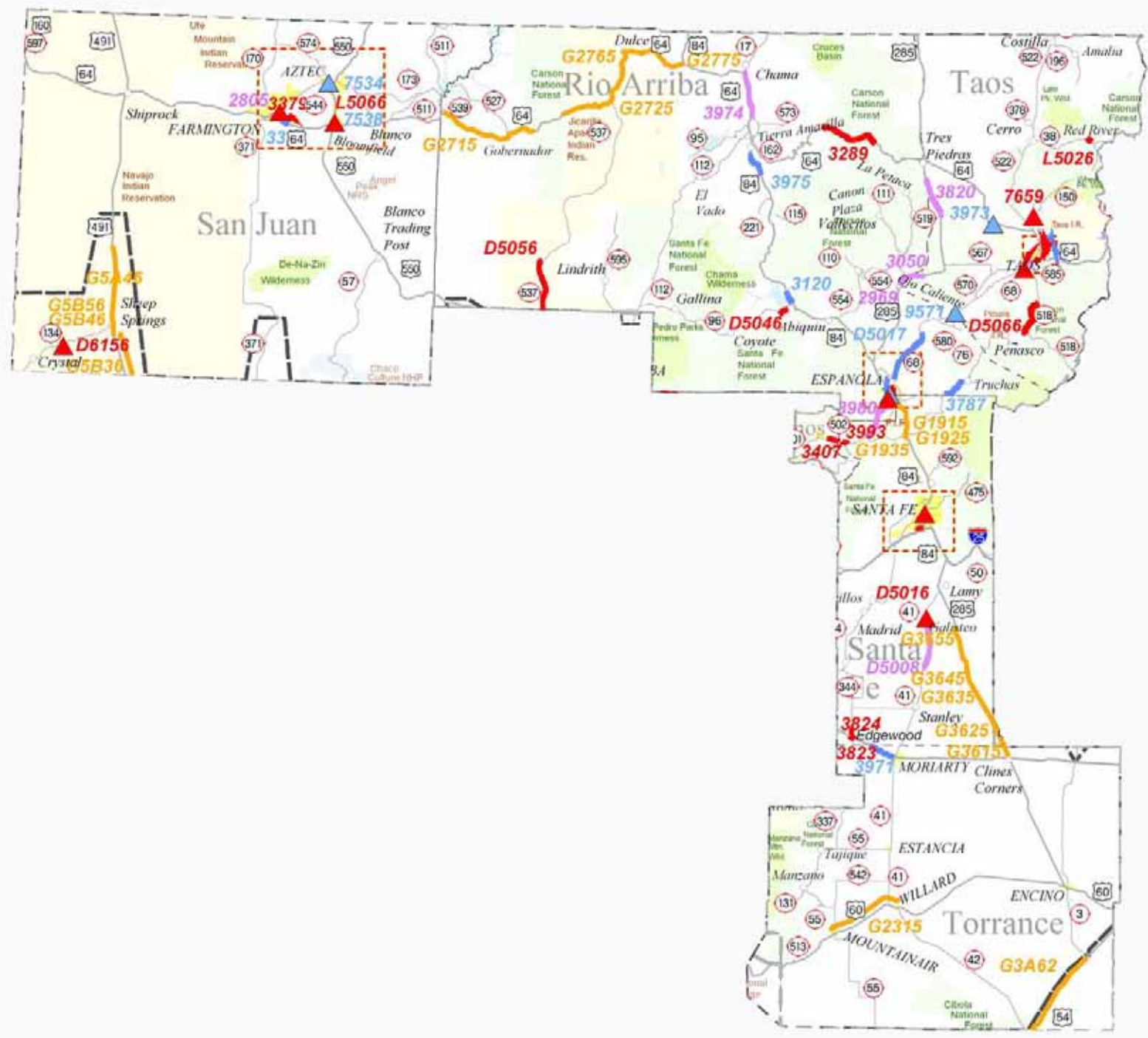
# STIP FY 2006- 2008 District 5

## LEGEND

- ▲ FY 2006
  - ▲ FY 2007
  - ▲ FY 2008
  - GRIP
  - Interstate
  - US
  - NM
  - Other Roads
  - Maintenance District
  - Legislative District
  - Indian Reservation
  - Military Reservation
  - US Forest Service
  - Wilderness
  - State Park
  - Incorporated Cities
  - See Inset
- (Note: ▲ Projects < .1mi.)














Prepared By:





# STIP FY 2006- 2008 Española

## LEGEND

-  FY 2006
-  FY 2007
-  FY 2008
-  GRIP
-  Interstate
-  US
-  NM
-  Other Roads
-  Railroads
-  Interchanges
-  Incorp. Cities

(Note:  Projects < .1mi.)



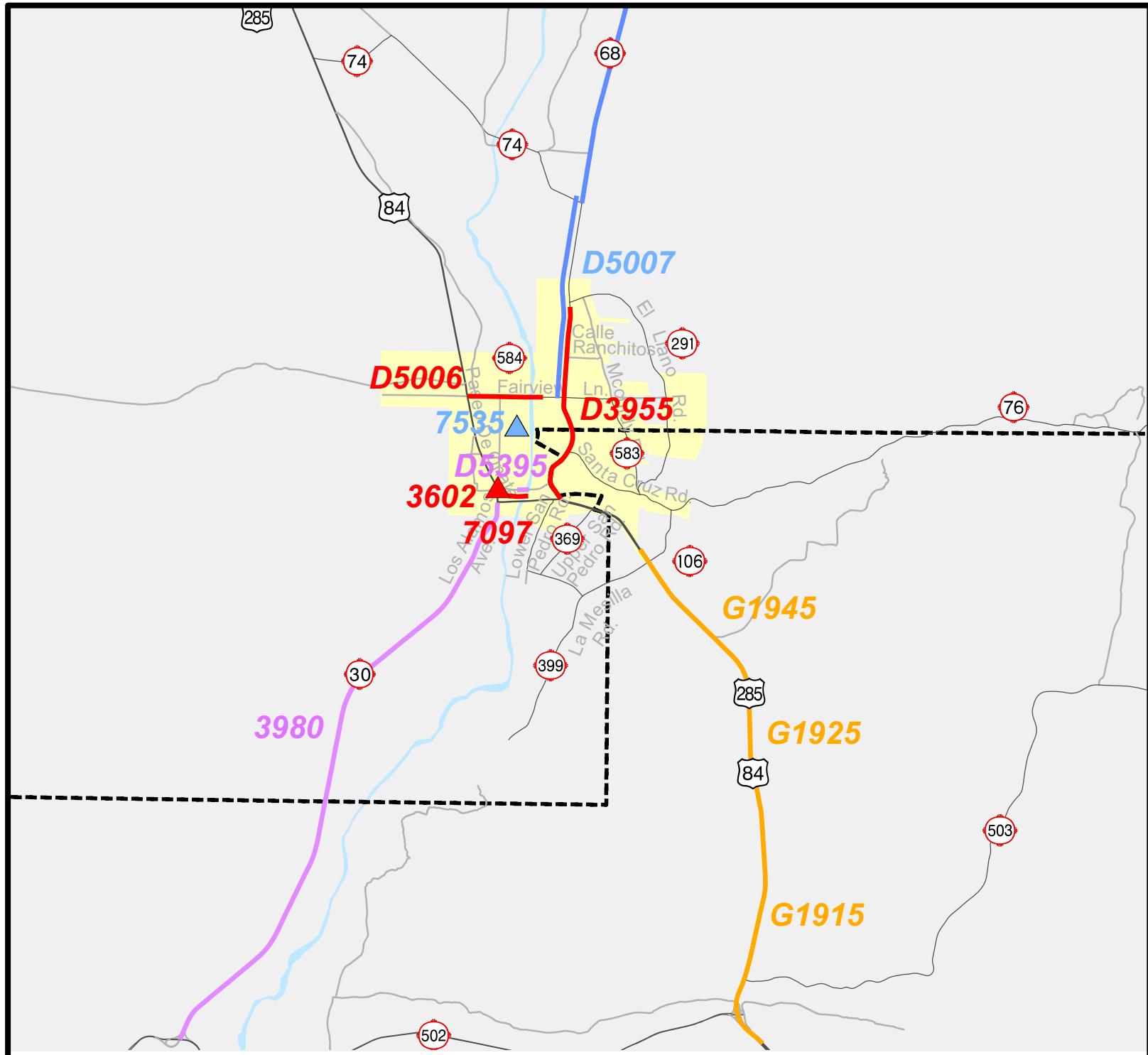
0.2 0.4 0.8 Miles



Prepared By:





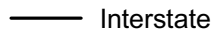








07/08/05  
gis\projects\stip\stip2005\w  
June05\city\_jun05.mxd




# STIP FY 2006- 2008 Santa Fe

## LEGEND

-  FY 2006
-  FY 2007
-  FY 2008
-  GRIP
-  Interstate
-  US
-  NM
-  Other Roads
-  Railroads
-  Interchanges
-  Incorp. Cities

(Note:  Projects < .1mi.)



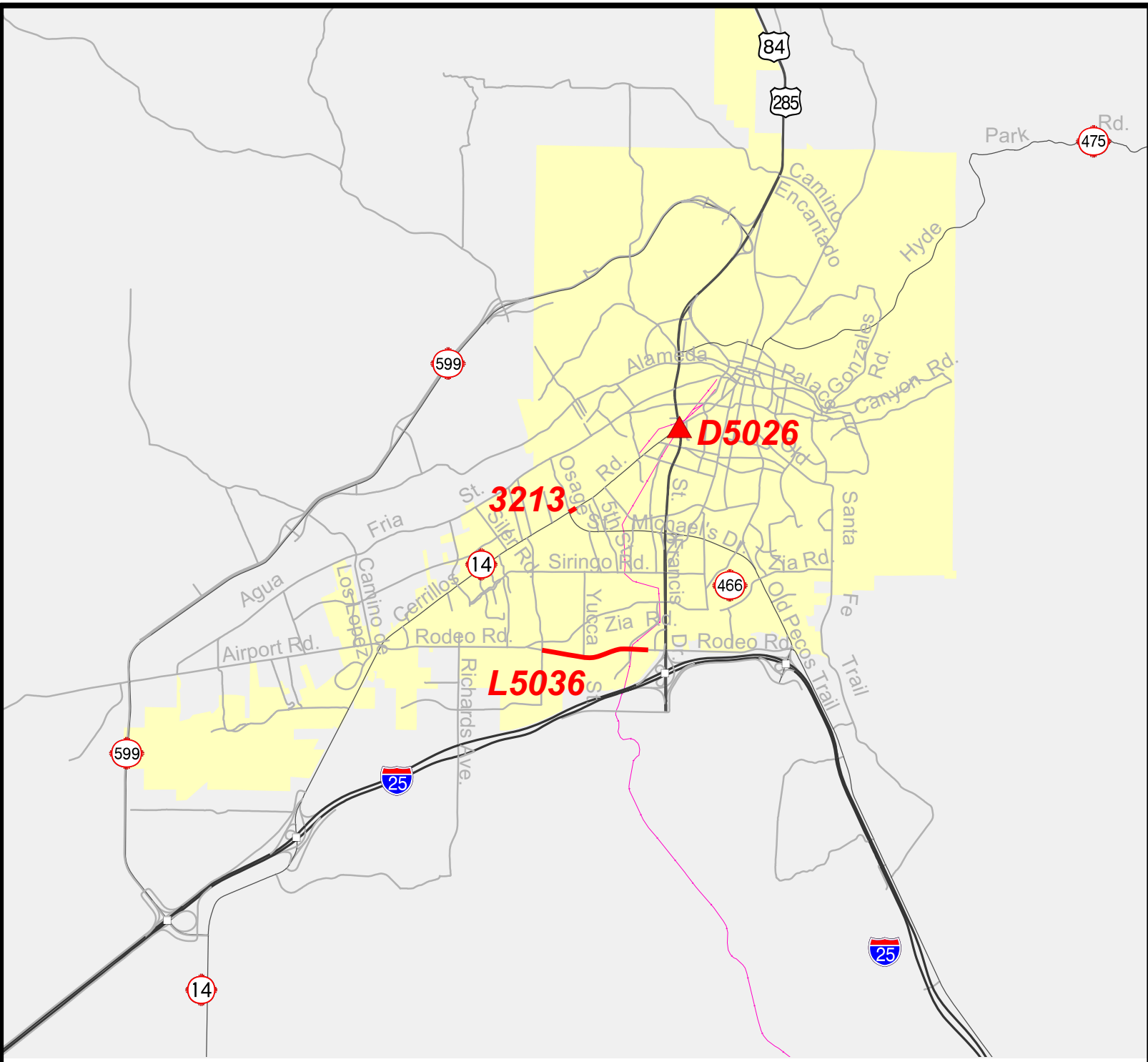
0.153 0.6 Miles  




Prepared By:



07/08/05  
g:\projects\stip\stip2005\w  
June05\city\_jun05.mxd



# STIP FY 2006- 2008 Taos

## LEGEND

- ▲ — FY 2006
- ▲ — FY 2007
- ▲ — FY 2008
  
- GRIP
  
- Interstate
- US
- NM
- Other Roads
- Railroads
- Interchanges
  
- Incorp. Cities

(Note: ▲ Projects < .1mi.)



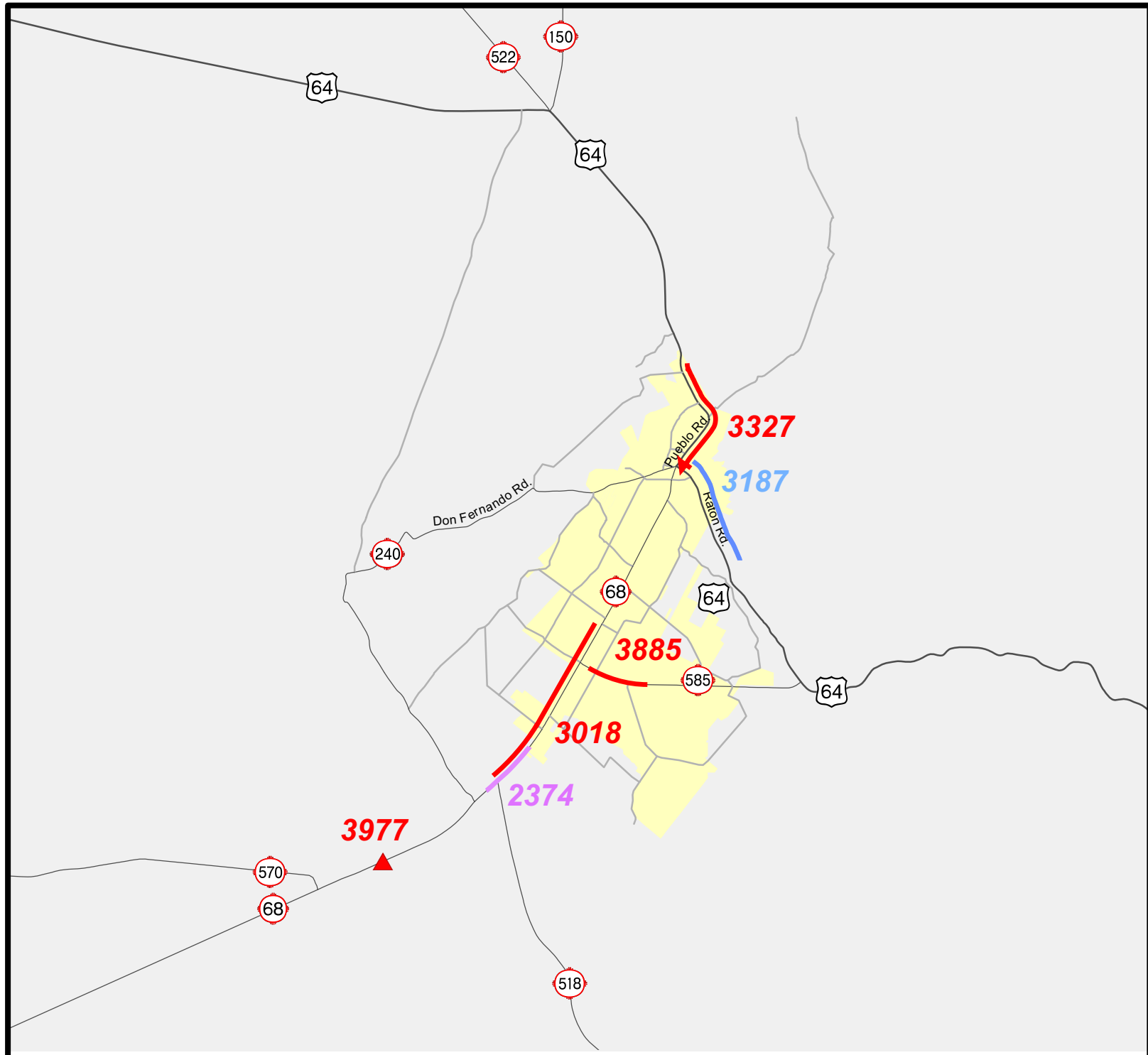
0 0.20.4 0.8 Miles



Prepared By:





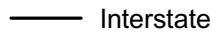





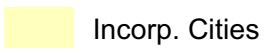


07/08/05  
g:\projects\stip\stip2005\w  
June05\city\_jun05.mxd



# STIP FY 2006- 2008 Tri-Cities

## LEGEND

-  FY 2006
-  FY 2007
-  FY 2008
-  GRIP
-  Interstate
-  US
-  NM
-  Other Roads
-  Railroads
-  Interchanges
-  Incorp. Cities

(Note:  Projects < .1mi.)



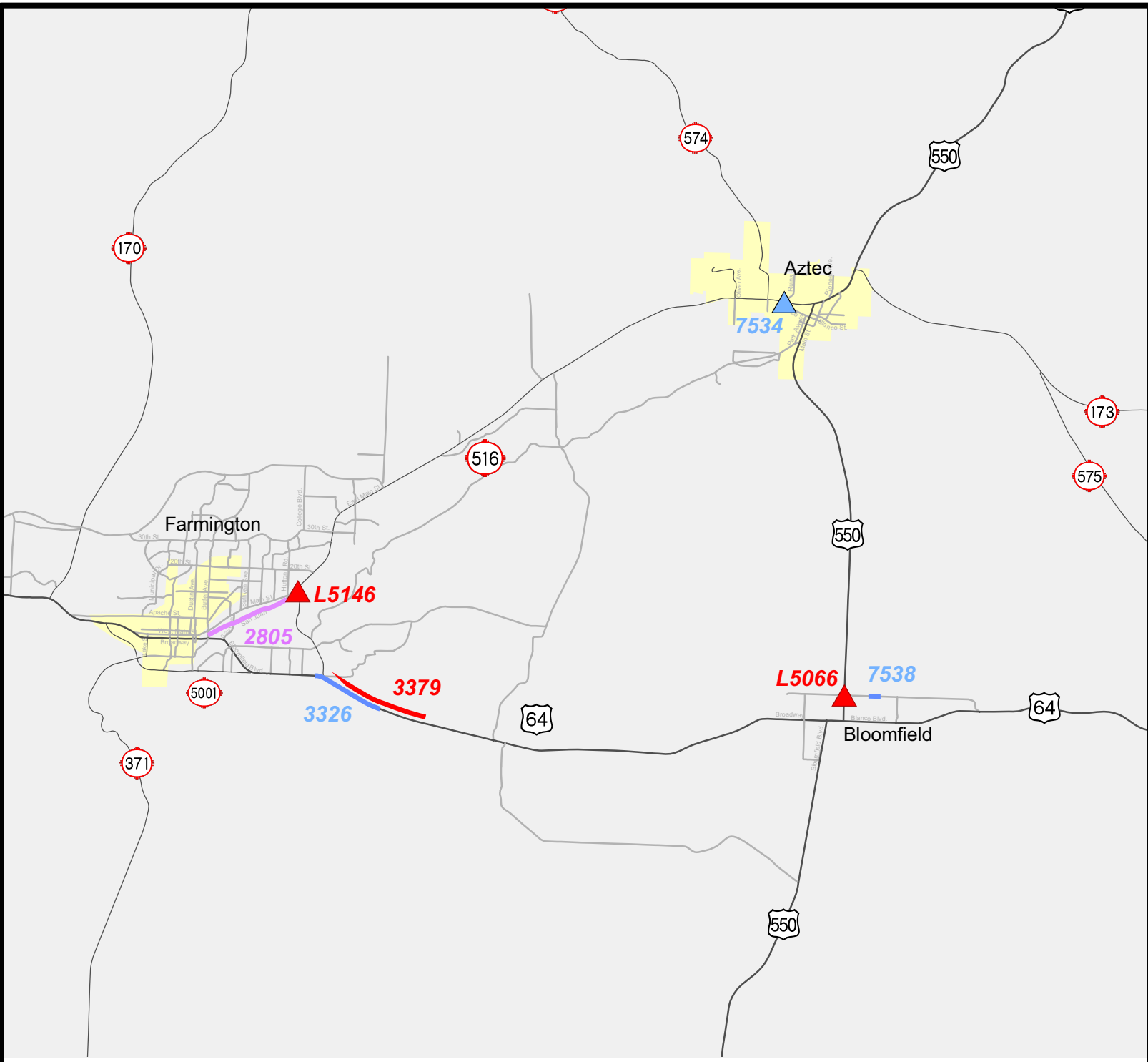
0.25 1 Miles



Prepared By:



07/08/05  
gis\projects\stip\stip2005wk  
June05\city\_jun05.mxd



Route	Milepost	Control Number	Project Numbers	Terminus	Length	Fiscal Year	Est'd Cost	Type of Improvement - Funding Source
<b>DISTRICT 5 - LOS ALAMOS COUNTY</b>								
NM0502 / 1.900 08/2006		<b>3407</b>	TPO-502-1(8)02 NP-RPO [O] OCTOBER 1, 2005	D.P. ROAD INTERSECTION TO SANTA FE COUNTY LINE	2.20	2006	<b>2,250,000</b> <b>750,234</b>	3R & RECONSTRUCTION INTERSECTION IMPROVEMENTS - STP/UNDER 200,000
CONTINGENCY: LEAD AGENCY MATCH & DELAYED BY D5 ENGINEER FROM FY2005 TO FY2006 TO FUND CN-2516				LOS ALAMOS COUNTY TOTAL FY2006 - FY2011			<b>3,000,234</b>	
<b>DISTRICT 5 - RIO ARRIBA COUNTY</b>								
LOCAL /		<b>7535</b>	TPE-7739(4) NP-RPO [O] OCTOBER 1, 2005	ESPANOLA RAILROAD MUSEUM		2007	<b>532,000</b>	MISCELLANEOUS CONSTRUCTION - STP/ENHANCEMENTS
LEAD AGENCY: CITY OF ESPANOLA CONTINGENCY: 25% MATCH BY LEAD AGENCY								
LOCAL /		<b>C5F67</b>	SP-GA-7539(230) BUD-ORG#5F67 DFA#05-2212 [O] OCTOBER 1, 2005	LINDRITH ROADS		2006	<b>25,000</b>	ROAD IMPROVEMENTS - GENERAL FUND
LEAD AGENCY: COUNTY OF RIO ARRIBA LAWS OF 2005 -- ( CH 347, SEC 52, 71 ) & TO PLAN, DESIGN AND CONSTRUCT ROAD IMPROVEMENTS TO ROADS IN LINDRITH IN RIO ARRIBA COUNTY.								
LOCAL /		<b>C5F68</b>	SP-GA-7539(231) BUD-ORG#5F68 DFA#05-2213 [O] OCTOBER 1, 2005	CANONES CREEK BRIDGE		2006	<b>20,000</b>	BRIDGE REHABILITATION - GENERAL FUND
LEAD AGENCY: COUNTY OF RIO ARRIBA LAWS OF 2005 -- ( CH 347, SEC 52, 72 ) & TO REPAIR AND IMPROVE THE BRIDGE IN CANONES IN RIO ARRIBA COUNTY.								
LOCAL /		<b>D5029</b>	TPE-7539(5) [O] OCTOBER 1, 2005	JCT. US 64 / J8 SOUTH PEDESTRIAN FACILITIES	3.00	2009	<b>585,000</b>	PEDESTRIAN FACILITIES - STP/ENHANCEMENTS
LEAD AGENCY: JICARILLA APACHE TRIBE & JICARILLA APACHE LOCAL GOVERNMENT WIL BE PROJECT LEAD.								
LOCAL /		<b>L5061</b>	TPE-7539(5) [O] OCTOBER 1, 2005	JCT. US 64 SOUTH IN DULCE		2011	<b>325,000</b>	MISCELLANEOUS CONSTRUCTION - STP/ENHANCEMENTS
LEAD AGENCY: JICARILLA APACHE TRIBE & MISCELLANEOUS CONSTRUCTION IS FOR DECORATIVE LIGHTING.								

NEW MEXICO DEPARTMENT OF TRANSPORTATION

FY2006 - FY2011 STATEWIDE TRANSPORTATION IMPROVEMENT PROGRAM

10/31/05 11:01:10

Page: 94

Route	Milepost	Control Number	Project Numbers	Terminus	Length	Fiscal Year	Est'd Cost	Type of Improvement - Funding Source
<b>DISTRICT 5 - RIO ARRIBA COUNTY</b>								
LOCAL /		<b>L5166</b>	MAP-7639(900) [ O ] OCTOBER 1, 2005	TRANSIT MIX ROAD, NM-584 TO LOWDERMILK LANE		2006	<b>614,667</b>	ROAD IMPROVEMENTS - MUNICIPAL ARTERIAL
LEAD AGENCY: CITY OF ESPANOLA & DESIGN AND CONSTRUCTION OF TRANSIT MIX ROAD FROM NM 584 TO LOWDERMILK LANE.								
390035 /		<b>C5F62</b>	SP-GA-7539(226) BUD-ORG#5F62 DFA#05-2207 [ O ] OCTOBER 1, 2005	COUNTY ROAD 35		2006	<b>5,000</b>	ROAD IMPROVEMENTS - GENERAL FUND
LEAD AGENCY: COUNTY OF RIO ARRIBA LAWS OF 2005 -- ( CH 347, SEC 52, 66 ) & TO PLAN, DESIGN AND CONSTRUCT ROAD IMPROVEMENTS TO COUNTY ROAD 35 IN RIO ARRIBA COUNTY.								
390036 /		<b>C5F61</b>	SP-GA-7539(225) BUD-ORG#5F61 DFA#05-2206 [ O ] OCTOBER 1, 2005	COUNTY ROAD 36		2006	<b>5,000</b>	ROAD IMPROVEMENTS - GENERAL FUND
LEAD AGENCY: COUNTY OF RIO ARRIBA LAWS OF 2005 -- ( CH 347, SEC 52, 65 ) & TO PLAN, DESIGN AND CONSTRUCT ROAD IMPROVEMENTS TO COUNTY ROAD 36 IN RIO ARRIBA COUNTY.								
LOCAL /	5.000	<b>L5056</b>	TPZ-7539(6)05 [ O ] OCTOBER 1, 2005	GUARDRAIL INSTALLATION	1.00	2006	<b>77,000</b>	GUARDRAIL- SAFETY - SEC. 152 - SAFETY/ HAZARD ELIMINATION
LEAD AGENCY: COUNTY OF RIO ARRIBA & INSTALL GUARDRAIL FROM NM74, COUNTY MILEPOINT 5.0 TO COUNTY MILEPOINT 6.0, FOR 1.0 MILE; THIS ROAD IS FORMER NM582.								
390073 /		<b>C5T09</b>	ST-7539(232) BUD ORG# 5T09 DFA# 05-0673 [ O ] OCTOBER 1, 2005	COUNTY ROADS 69 AND 73	2.00	2006	<b>50,000</b>	ROAD IMPROVEMENTS - STATE SEVERANCE TAX
LEAD AGENCY: COUNTY OF RIO ARRIBA LAWS OF 2005 -- ( CH 347, SEC 20, 34 ) & 20.79 TO PLAN, DESIGN AND CONSTRUCT A BITUMINOUS OVERLAY ON NORTH VALLEY DRIVE ON THE NORTHERLY EDGE OF THE LAS CRUCES CITY LIMITS IN DONA ANA COUNTY; DEFFERED UNTIL DECEMBER 2005 BOND SALE.								
390089 /		<b>C5F63</b>	SP-GA-7539(227) BUD-ORG#5F63 DFA#05-2208 [ O ] OCTOBER 1, 2005	COUNTY ROAD 89A		2006	<b>55,000</b>	ROAD IMPROVEMENTS - GENERAL FUND
LEAD AGENCY: COUNTY OF RIO ARRIBA LAWS OF 2005 -- ( CH 347, SEC 52, 67 ) & TO PLAN, DESIGN AND CONSTRUCT ROAD IMPROVEMENTS TO COUNTY ROAD 89A IN RIO ARRIBA COUNTY.								

NEW MEXICO DEPARTMENT OF TRANSPORTATION

FY2006 - FY2011 STATEWIDE TRANSPORTATION IMPROVEMENT PROGRAM

10/31/05 11:01:10

Page: 95

Route	Milepost	Control Number	Project Numbers	Terminus	Length	Fiscal Year	Est'd Cost	Type of Improvement - Funding Source
<b>DISTRICT 5 - RIO ARRIBA COUNTY</b>								
390107 /		<b>C5F64</b>	SP-GA-7539(228) BUD-ORG#5F64 DFA#05-2209 [O]OCTOBER 1, 2005	COUNTY ROADS 107 / 108 IN LA MESILLA		2006	<b>10,000</b>	ROAD IMPROVEMENTS - GENERAL FUND
<p>LEAD AGENCY: COUNTY OF RIO ARRIBA LAWS OF 2005 -- ( CH 347, SEC 52, 68 ) &amp; TO PLAN, DESIGN AND CONSTRUCT ROAD IMPROVEMENTS TO COUNTY ROADS 107 AND 108 IN LA MESILLA IN RIO ARRIBA COUNTY.</p>								
390107 /		<b>C5T16</b>	ST-7539(233) BUD ORG# 5T16 DFA# 05-0674 [O]OCTOBER 1, 2005	COUNTY ROADS 144, 107, 108, 44 AND 4		2006	<b>100,000</b>	ROAD IMPROVEMENTS - STATE SEVERANCE TAX
<p>LEAD AGENCY: COUNTY OF RIO ARRIBA LAWS OF 2005 -- ( CH 347, SEC 20, 35 ) &amp; 20.79 TO PLAN, DESIGN AND CONSTRUCT A BITUMINOUS OVERLAY ON NORTH VALLEY DRIVE ON THE NORTHERLY EDGE OF THE LAS CRUCES CITY LIMITS IN DONA ANA COUNTY; DEFFERED UNTIL DECEMBER 2005 BOND SALE.</p>								
390108 /		<b>C5F65</b>	SP-GA-7539(229) BUD-ORG#5F65 DFA#05-2210 [O]OCTOBER 1, 2005	COMMISSION DISTRICT 2 ROADS		2006	<b>25,000</b>	ROAD IMPROVEMENTS - GENERAL FUND
<p>LEAD AGENCY: COUNTY OF RIO ARRIBA LAWS OF 2005 -- ( CH 347, SEC 52, 69 ) &amp; TO PLAN, DESIGN AND PURCHASE MATERIAL FOR IMPROVEMENTS ON COUNTY ROADS 144, 107, 108, 44 AND 41, INCLUDING WIDENING AND PAVING, IN COUNTY COMMISSION DISTRICT 2 IN RIO ARRIBA COUNTY; STB AMOUNT DECLINED UNTIL DECEMBER BOND SALE.</p>								
390162 /	0.500	<b>L5046</b>	TPZ-7539(5)00 [O]OCTOBER 1, 2005	GUARDRAIL INSTALLATION	0.30	2006	<b>27,000</b>	GUARDRAIL- SAFETY - SEC. 152 - SAFETY/ HAZARD ELIMINATION
<p>LEAD AGENCY: COUNTY OF RIO ARRIBA &amp; INSTALL GUARDRAIL FROM NM 74, COUNTY MILEPOINT 0.5 TO COUNTY MILEPOINT 0.8 FOR 0.3 MILES.</p>								
FL5345 /		<b>C5T07</b>	ST-5345(202) BUD ORG# 5T07 DFA# 05-0731 [O]OCTOBER 1, 2005	VARIOUS ESPANOLA STREETS		2006	<b>50,000</b>	ROAD IMPROVEMENTS - STATE SEVERANCE TAX
<p>LEAD AGENCY: CITY OF ESPANOLA LAWS OF 2005 -- ( CH 347, SEC 20, 93 ) &amp; 20.93 TO PLAN, DESIGN AND CONSTRUCT ROAD IMPROVEMENTS, INCLUDING RESURFACING, TO CORONADO ROAD, WEST HILL ROAD, NORTH RAILROAD AVENUE, RIO VISTA ROAD, CAMINO ARBOLEDA AND MCCURDY LANE IN ESPANOLA IN RIO ARRIBA COUNTY; DEFFERED UNTIL DECEMBER 2005 BOND SALE.</p>								

Route	Milepost	Control Number	Project Numbers	Terminus	Length	Fiscal Year	Est'd Cost	Type of Improvement - Funding Source
-------	----------	----------------	-----------------	----------	--------	-------------	------------	--------------------------------------

DISTRICT 5 - RIO ARRIBA COUNTY

FL5349 / 0.300	<b>D5395</b>	BR-5349-1(39)00 [O] OCTOBER 1, 2005	ONATE STREET BRIDGE	0.16	2007	<b>1,622,000</b>	BRIDGE REPLACEMENT
					2008	<b>1,654,000</b>	BRIDGE REPLACEMENT - BRIDGE REPLACEMENT AND REHABILITATION

LEAD AGENCY: DISTRICT 5  
 STRUCTURES (LENGTH/RATE): 01836(848/37.1)  
 & ADDED AT REQUEST OF DISTRICT 5 ENGINEER; PER ROAD EXCHANGE AGREEMENT; DELAYED TO FY 07/08 AND INCREASED TO \$3,276,000; PER STRUCTURE INFO POSSIBLE HISTORICAL SIGNIFICANCE.

FL5349 / 0.317	<b>7097</b>	TPO-7639-1(1)00 NP-RPO [O] OCTOBER 1, 2005	ESPANOLA MAIN STREET (PASEO DE ONATE)	0.30	2006	<b>5,400,000</b>	PAVEMENT REHABILITATION - STP/UNDER 200,000
----------------	-------------	--	--	------	------	------------------	--

LEAD AGENCY: DISTRICT 5  
 & TOTAL COST INCREASED TO \$5,400,000; \$800,000 TPE DELETED FROM PROJECT.

FL5349 / 0.317	<b>C5F66</b>	SP-GA-5349-1(220)00 BUD-ORG#5F66 DFA#05-2211 [O] OCTOBER 1, 2005	PASEO DE ONATE / NM-30		2006	<b>75,000</b>	P.E. AND R-O-W - GENERAL FUND
----------------	--------------	---	------------------------	--	------	---------------	----------------------------------

LEAD AGENCY: CITY OF ESPANOLA  
 LAWS OF 2005 -- ( CH 347, SEC 52, 70 )  
 & TO PLAN AND ACQUIRE LAND FOR THE REALIGNMENT OF PASEO DE ONATE AND NEW MEXICO HIGHWAY 30 IN ESPANOLA IN RIO ARRIBA COUNTY.

NM0017 / 06/2006	<b>D5036</b>	HSP-0017(10) [O] OCTOBER 1, 2005	NM 17 / US 64 / 84		2006	<b>200,000</b>	LIGHTING - SAFETY - SEC. 164 - SAFETY / HAZARD ELIMINATION
------------------	--------------	-------------------------------------	--------------------	--	------	----------------	---

LEAD AGENCY: DISTRICT 5  
 & INSTALL LIGHTING AT INTERSECTION NM 17/US 64/84 "Y" INTERSECTION; CURRENTLY NO LIGHTING; NIGHT TIME VISIBILITY VERY POOR.

NM0068 /	<b>D3955</b>	TPO-068-1(84) [O] OCTOBER 1, 2005	JCT. 84/285 TO JCT. NM 291	2.70	2006	<b>750,000</b>	SIGNALIZATION - STP/UNDER 200,000
----------	--------------	--------------------------------------	----------------------------	------	------	----------------	--------------------------------------

ESPANOLA ITS PROJECT

NM0068 / 1.191	<b>D5007</b>	MGO-068-1(94)01 [O] OCTOBER 1, 2005	FAIRVIEW LANE NORTH 3 MILES	3.00	2007	<b>3,000,000</b>	RECONSTRUCTION - MINIMUM GUARANTEE - SPECIAL LIMITATION
----------------	--------------	--	--------------------------------	------	------	------------------	--

NM0068 / 3.200	<b>D5076</b>	HSP-068-1(92)03 [O] OCTOBER 1, 2005	R-O-W FENCING	10.00	2006	<b>300,000</b>	FENCING - SEC. 164 - SAFETY / HAZARD ELIMINATION
----------------	--------------	--	---------------	-------	------	----------------	---

LEAD AGENCY: DISTRICT 5  
 & THIS PROJECT WOULD CONSIST OF INSTALLING RIGHT OF WAY FENCING ALONG BOTH SIDES OF NM 68 FOR 10 MILES.



NEW MEXICO DEPARTMENT OF TRANSPORTATION

FY2006 - FY2011 STATEWIDE TRANSPORTATION IMPROVEMENT PROGRAM

10/31/05 11:01:10

Page: 97

Route	Milepost	Control Number	Project Numbers	Terminus	Length	Fiscal Year	Est'd Cost	Type of Improvement - Funding Source
<b>DISTRICT 5 - RIO ARRIBA COUNTY</b>								
NM0068 / 3.788		<b>D5017</b>	TPM-068-1(88)04 [O] OCTOBER 1, 2005	JCT. NM 74 TO VELARDE	11.00	2007	<b>5,200,000</b>	RECONSTRUCTION - STP/RURAL AREAS
NM0068 / 13.948		<b>D5040</b>	TPM-068-1(87)14 [O] OCTOBER 1, 2005	VELARDE TO PILAR	14.60	2010	<b>5,300,000</b>	3R & RECONSTRUCTION - STP/RURAL AREAS
NM0068 / 15.214		<b>CS616</b>	SP-068-1(219)15 [O] OCTOBER 1, 2005 LEAD AGENCY: NMDOT - CONSULTANT DESIGN & CONTRACT IS FOR THE AMOUNT OF \$250,000 IN FY2006 FOR	VELARDE TO THE HORSESHOE CURVE	10.00	2006	<b>250,000</b>	PROFESSIONAL SERVICES - STATE PROGRAM
NM0074 / 2.540		<b>D5060</b>	TPE-0074(20)02 [O] OCTOBER 1, 2005 LEAD AGENCY: DISTRICT 5	JCT. NM 68 TO JCT. OLD NM 74	1.75	2010	<b>750,000</b>	PEDESTRIAN FACILITIES - STP/ENHANCEMENTS
NM0076 / 12.333		<b>3787</b>	TPM-0076(16)12 [O] OCTOBER 1, 2005	1.1 MILES EAST OF JCT. NM0503 - EAST	4.10	2007	<b>6,000,000</b>	RECONSTRUCTION - STP/RURAL AREAS
NM0096 / 45.345		<b>D5046</b>	HSP-0096(11)45 [O] OCTOBER 1, 2005 LEAD AGENCY: DISTRICT 5 & THIS PROJECT WOULD CONSIST OF INSTALLING RIGHT OF WAY FENCING ALONG BOTH SIDES OF NM 96 FROM MP45 TO MP47.	R-O-W FENCING	2.00	2006	<b>175,000</b>	FENCING - SEC. 164 - SAFETY / HAZARD ELIMINATION
NM0537 / 5.225		<b>D5056</b>	HSP-0537(19)05 06/2006 [O] OCTOBER 1, 2005 LEAD AGENCY: DISTRICT 5 & FOR INSTALLING A DEER CROSSING FLASHING BEACON SYSTEM ALONG NM 537.	DEER CROSSING BEACONS	10.00	2006	<b>150,000</b>	SAFETY - SEC. 164 - SAFETY / HAZARD ELIMINATION
NM0584 /		<b>D5006</b>	TPO-0584(1) [O] OCTOBER 1, 2005 LEAD AGENCY: DISTRICT 5 & CONTINGENT ON ROAD EXCHANGE AGREEMENT WITH CITY OF ESPANOLA.	FAIRVIEW LANE DRAINAGE IMPROVEMENTS	1.00	2006	<b>1,000,000</b>	DRAINAGE IMPROVEMENTS - STP/UNDER 200,000
US0064 / 87.492		<b>G2715</b>	AC-GRIP-(TPM)-064-4(22)87 [O] OCTOBER 1, 2005	SAN JUAN / RIO ARRIBA C / L TO JCT. US 84 (SEGMENT I OF VII)	20.00	2008	<b>8,000,000</b>	PAVEMENT REHABILITATION - GOV. RICHARDSON'S INVESTMENT PARTNERSHIP

NEW MEXICO DEPARTMENT OF TRANSPORTATION

FY2006 - FY2011 STATEWIDE TRANSPORTATION IMPROVEMENT PROGRAM

10/31/05 11:01:10

Route	Milepost	Control Number	Project Numbers	Terminus	Length	Fiscal Year	Est'd Cost	Type of Improvement - Funding Source
<b>DISTRICT 5 - RIO ARRIBA COUNTY</b>								
US0064 / 12/2009	107.392	<b>G2735</b>	BR-(GRIP)-064-4(24)106 [ O ] OCTOBER 1, 2005	SAN JUAN / RIO ARRIBA C / L TO JCT. US 84 (LA JARA BRIDGE)	0.03	2009	<b>2,000,000</b>	BRIDGE REPLACEMENT - BRIDGE REPLACEMENT AND REHABILITATION
STRUCTURES (LENGTH/RATE): 05737(345/8.2) & GRIP PROJECT FOR BRIDGE # 5737 WILL USE BR ELIGIBLE FUNDS.								
US0064 / 02/2007	114.492	<b>G2725</b>	AC-GRIP-(TPM)-064-4(23)114 [ O ] OCTOBER 1, 2005	SAN JUAN / RIO ARRIBA C / L TO JCT. US 84 (SEGMENT II OF VII)	6.00	2007	<b>5,300,000</b>	PAVEMENT REHABILITATION - GOV. RICHARDSON'S INVESTMENT PARTNERSHIP
& PAVEMENT REHABILITATION WORK WILL BE 2 1/2" MILL & INLAY WITH 3" OVERLAY ON THE SEGMENT.								
US0064 / 01/2009	120.492	<b>G2755</b>	AC-GRIP-BR-(TPM)-064-4(26)120 [ O ] OCTOBER 1, 2005	SAN JUAN / RIO ARRIBA C / L TO JCT. US 84 (SEGMENT V OF VII)	15.50	2009	<b>750,000</b> <b>7,700,000</b>	BRIDGE REPLACEMENT - BRIDGE REPLACEMENT AND REHABILITATION PAVEMENT REHABILITATION - GOV. RICHARDSON'S INVESTMENT PARTNERSHIP
STRUCTURES (LENGTH/RATE): 06236(128/41.5) & FUNDING FOR BRIDGE REPLACEMENT # 6236 CAN USE BR FUNDS FOR PROJECT; FHWA APPROVED THE USE OF BR FOR BRIDGES ALONG WITH AC-GRIP.								
US0064 / 03/2006	135.992	<b>G2765</b>	AC-GRIP-BR-(TPM)-064-4(27)135 [ O ] OCTOBER 1, 2005	SAN JUAN / RIO ARRIBA C / L TO JCT. US 84 (SEGMENT VI OF VII)	6.50	2006	<b>3,000,000</b> <b>7,000,000</b> <b>390,000</b>	BRIDGE REPLACEMENT - BRIDGE REPLACEMENT AND REHABILITATION PAVEMENT REHABILITATION RIGHT-OF-WAY ACQUISITION - GOV. RICHARDSON'S INVESTMENT PARTNERSHIP
STRUCTURES (LENGTH/RATE): 05738(100/40.5), 05739(124/7.8) & FUNDING FOR LUMBERTON BRIDGE REPLACEMENTS # 5738 AND #5739 CAN USE BR FUNDS FOR PROJECT; FHWA APPROVED THE USE OF BR FOR BRIDGES ALONG WITH AC-GRIP; R-O-W FOR BOTH CN-G2765-G2775; R-O-W ADDED PER INFRASTRUCTURE DIV DIR.								
US0064 / 08/2006	142.492	<b>G2775</b>	AC-GRIP-(TPM)-064-4(28)142 [ O ] OCTOBER 1, 2005	SAN JUAN / RIO ARRIBA C / L TO JCT. US 84 (SEGMENT VII OF VII)	6.00	2006	<b>10,000,000</b>	RECONSTRUCTION - GOV. RICHARDSON'S INVESTMENT PARTNERSHIP
& R-O-W FOR BOTH CN-G2765-G2775 IN CN-G2765; R-O-W ADDED PER INFRASTRUCTURE DIV DIR.								
US0064 / 02/2006	198.451	<b>3289</b>	FHP-064-6(7)198 FHP-9-1(7)198 [ O ] OCTOBER 1, 2005	FOREST BOUNDARY EAST OF US0084 - EAST	12.21	2006	<b>7,500,000</b>	PAVEMENT REHABILITATION - MAJOR INVESTMENT PROGRAM
LEAD AGENCY: FEDERAL HIGHWAY ADMINISTRATION & PROGRAMMED PURSUANT TO FEBRUARY 9, 2001 AGREEMENT WITH USFS AND FHWA.								

NEW MEXICO DEPARTMENT OF TRANSPORTATION

FY2006 - FY2011 STATEWIDE TRANSPORTATION IMPROVEMENT PROGRAM

10/31/05 11:01:10

Page: 99

Route	Milepost	Control Number	Project Numbers	Terminus	Length	Fiscal Year	Est'd Cost	Type of Improvement - Funding Source
-------	----------	----------------	-----------------	----------	--------	-------------	------------	--------------------------------------

DISTRICT 5 - RIO ARRIBA COUNTY

US0084 / 190.103 12/2005	<b>3602</b>	TPO-TPS-084-7(35)190 NP-RPO [O] OCTOBER 1, 2005	INTERSECTION WITH PASEO DE ONATE			2006	<b>5,400,000</b>	PAVEMENT REHABILITATION - STP/UNDER 200,000
							<b>800,000</b>	INTERSECTION IMPROVEMENTS - STP/OPTIONAL SAFETY

LEAD AGENCY: DISTRICT 5  
& ADVANCED FROM FY2007 BY THE DISTRICT 5 ENGINEER AND CITY OF ESPANOLA TO COINCIDE WITH REST OF CORRIDOR; FUNDING TRANSFERRED FROM CN 7097 AND COMBINED WITH CN 3602 TO COINCIDE WITH THE CORRIDOR; NMDOT D5 ASSUMED LEAD; \$250,000 TPA ADDED FROM CONTEXT SENSITIVE DESIGN BUDGET PLACEHOLDER..

US0084 / 218.988	<b>3120</b>	TPM-084-7(30)219 [O] OCTOBER 1, 2005	JCT NM0096 - NORTH	2.40		2007	<b>2,000,000</b>	OVERLAY (3R) - STP/RURAL AREAS
------------------	-------------	---	--------------------	------	--	------	------------------	-----------------------------------

US0084 / 227.701	<b>D5009</b>	TPM-084-1(21)228 [O] OCTOBER 1, 2005	ECHO AMPITHEATRE TO CEBOLLA	8.00		2009	<b>8,000,000</b>	3R & RECONSTRUCTION - STP/RURAL AREAS
------------------	--------------	---	--------------------------------	------	--	------	------------------	--

US0084 / 248.201	<b>3975</b>	NH-084-1(36)249 [O] OCTOBER 1, 2005	M.P. 249 TO M.P. 254 TIERRA AMARILLA SOUTH	5.00		2007	<b>6,000,000</b>	3R & RECONSTRUCTION - OTHER NATIONAL HIGHWAY
------------------	-------------	--	---	------	--	------	------------------	---

US0550 / 105.228	<b>9W5M</b>	FAW-550-2(47)105 [O] OCTOBER 1, 2005	US0550 WARRANTY WORK IN DISTRICT FIVE	46.67		2006	<b>100,000</b>	FIELD SUPPLIES
							<b>1,400,000</b>	CONTRACT MAINTENANCE - US0550 WARRANTY

LEAD AGENCY: DISTRICT 5  
& CHANGED TO STATE-FUNDED PROGRAM AS PART OF WARRANTY COVERAGE WITH MESA IDC.

RIO ARRIBA COUNTY TOTAL FY2006 - FY2011 **109,671,667**

DISTRICT 5 - SAN JUAN COUNTY

/	<b>7846</b>	FTA-5309-(4) FAB-MPO ID# 103 / 104 / 124 [O] OCTOBER 1, 2005	RED APPLE TRANSIT BUS REPLACEMENT			2006	<b>400,000</b>	TRANSIT SERVICES
						2007	<b>300,000</b>	TRANSIT SERVICES
						2011	<b>400,000</b>	TRANSIT SERVICES - FTA SECTION 5309 - CAPITAL

LEAD AGENCY: CITY OF FARMINGTON  
& FOR RED APPLE TRANSIT CAPITAL PROJECT COSTS; ID# 103, FY2006 WILL REPLACE FOUR "CUT AWAY" FIXED ROUTE BUSES; ID# 104, FY2007 WILL REPLACE 3 VANS; ID# 124, FY2011 WILL REPLACE 2 VANS, 2 "CUT AWAY" FIXED ROUTE BUSES.

Route	Milepost	Control Number	Project Numbers	Terminus	Fiscal Length	Year	Est'd Cost	Type of Improvement - Funding Source
-------	----------	----------------	-----------------	----------	---------------	------	------------	--------------------------------------

DISTRICT 5 - SAN JUAN COUNTY

/		<b>7847</b>	FTA-5307-(4)	RED APPLE TRANSIT		2006	<b>1,924,000</b>	TRANSIT SERVICES
			FAB-MPO ID# 105	OPERATING		2007	<b>1,924,000</b>	TRANSIT SERVICES
			[O] OCTOBER 1, 2005			2008	<b>1,924,000</b>	TRANSIT SERVICES
								- FTA SEC. 5307 - OPERATIONS

LEAD AGENCY: CITY OF FARMINGTON  
 & FOR RED APPLE TRANSIT OPERATIONS / ADMINISTRATION COSTS.

LOCAL	/	<b>7854</b>	SIR-7545(5)	SAN JUAN COUNTY SCHOOL		2006	<b>595,448</b>	MISCELLANEOUS CONSTRUCTION
			[O] OCTOBER 1, 2005	BUS ROUTES		2007	<b>297,724</b>	MISCELLANEOUS CONSTRUCTION
						2008	<b>297,724</b>	MISCELLANEOUS CONSTRUCTION
						2009	<b>297,724</b>	MISCELLANEOUS CONSTRUCTION
								- NAVAJO NATION SCHOOL BUS ROUTES

LEAD AGENCY: COUNTY OF SAN JUAN  
 CONTINGENCY: LOCAL MATCH  
 & SEC. 1806. ADDITIONAL AUTHORIZATION OF CONTRACT AUTHORITY FOR STATES WITH INDIAN RESERVATIONS; SECTION 1214(D)(5)(A) OF THE TRANSPORTATION EQUITY ACT FOR THE 21ST CENTURY (23 U.S.C. 202 NOTE; 112 STAT. 206) IS AMENDED BY STRIKING "\$1,500,000 FOR EACH OF FISCAL YEARS 1998 THROUGH 2003" AND INSERTING "\$1,800,000 FOR EACH OF FISCAL YEARS 2005 THROUGH 2009"; FY2005 SIR FUNDING DELAYED TO FY2006 AS NOT ABLE TO AUTHORIZE DUE TO SCHEDULE OF SAFETEA-LU BILL PASSAGE.

LOCAL	/	<b>C5F73</b>	SP-GA-7545(248)	TWO GREY HILLS		2006	<b>50,000</b>	ROAD IMPROVEMENTS
			BUD-ORG#5F73	CHAPTER ROAD				- GENERAL FUND
			DFA#05-2218					
			[O] OCTOBER 1, 2005					

LEAD AGENCY: NAVAJO NATION TRANSPORTATION DIVISION  
 LAWS OF 2005 -- ( CH 347, SEC 52, 77 )  
 & TO PLAN, DESIGN AND CONSTRUCT ROAD IMPROVEMENTS IN THE TWO GREY HILLS CHAPTER OF THE NAVAJO NATION IN SAN JUAN COUNTY.

LOCAL	/	<b>C5F74</b>	SP-GA-7645(214)	BERGIN LANE		2006	<b>100,000</b>	ROAD IMPROVEMENTS
			BUD-ORG#5F74					- GENERAL FUND
			DFA#05-2219					
			[O] OCTOBER 1, 2005					

LEAD AGENCY: CITY OF BLOOMFIELD  
 LAWS OF 2005 -- ( CH 347, SEC 52, 78 )  
 & TO PLAN, DESIGN AND CONSTRUCT IMPROVEMENTS TO BERGIN LANE IN BLOOMFIELD IN SAN JUAN COUNTY.

LOCAL	/	<b>C5F75</b>	SP-GA-7545(249)	COUNTY ROAD 3004		2006	<b>90,000</b>	ROAD IMPROVEMENTS
			BUD-ORG#5F75					- GENERAL FUND
			DFA#05-2220					
			[O] OCTOBER 1, 2005					

LEAD AGENCY: COUNTY OF SAN JUAN  
 LAWS OF 2005 -- ( CH 347, SEC 52, 79 )  
 & TO IMPROVE AND PAVE COUNTY ROAD 3004 IN SAN JUAN COUNTY.

Route	Milepost	Control Number	Project Numbers	Terminus	Fiscal Length	Year	Est'd Cost	Type of Improvement - Funding Source
<b>DISTRICT 5 - SAN JUAN COUNTY</b>								
LOCAL /		<b>C5F76</b>	SP-GA-7545(250) BUD-ORG#5F76 DFA#05-2221 [O]OCTOBER 1, 2005	COUNTY ROAD 5290		2006	<b>300,000</b>	ROAD IMPROVEMENTS - GENERAL FUND
LEAD AGENCY: COUNTY OF SAN JUAN LAWS OF 2005 -- ( CH 347, SEC 52, 80 ) & TO PLAN, DESIGN AND CONSTRUCT IMPROVEMENTS TO COUNTY ROAD 5290 IN SAN JUAN COUNTY.								
LOCAL /		<b>C5G55</b>	SP-GA-7545(251) BUD-ORG#5G55 DFA#05-2300 [O]OCTOBER 1, 2005	ROCK SPRINGS CHAPTER ROADS IN SAN JUAN AND MCKINLEY COUNTY		2006	<b>135,000</b>	ROAD IMPROVEMENTS - GENERAL FUND
LEAD AGENCY: NAVAJO NATION TRANSPORTATION DIVISION LAWS OF 2005 -- ( CH 347, SEC 52, 163 ) & FOR ROAD IMPROVEMENTS IN THE ROCK SPRINGS CHAPTER OF THE NAVAJO NATION IN SAN JUAN AND MCKINLEY COUNTY.								
LOCAL /		<b>C5G59</b>	SP-GA-7645(215) BUD-ORG#5G59 DFA#05-2304 [O]OCTOBER 1, 2005	AZTEC STREETS		2006	<b>50,000</b>	ROAD IMPROVEMENTS - GENERAL FUND
LEAD AGENCY: CITY OF AZTEC LAWS OF 2005 -- ( CH 347, SEC 52, 167 ) & TO PLAN, DESIGN AND CONSTRUCT ROAD IMPROVEMENTS, INCLUDING ARCHEOLOGICAL AND ENVIRONMENTAL SURVEYS, PROPERTY ACQUISITION, RIGHTS OF WAY, SIDEWALKS, CURBS AND GUTTERS, IN AZTEC IN SAN JUAN COUNTY.								
LOCAL /		<b>C5S28</b>	ST-7545(246) BUD-ORG#5S28 DFA#05-0678 [O]OCTOBER 1, 2005	COUNTY ROAD 7900		2006	<b>50,000</b>	ROAD IMPROVEMENTS - STATE SEVERANCE TAX
LEAD AGENCY: COUNTY OF SAN JUAN LAWS OF 2005 -- ( CH 347, SEC 20, 39 ) & TO PLAN, DESIGN AND CONSTRUCT IMPROVEMENTS TO COUNTY ROAD 7900 IN SAN JUAN COUNTY.								
LOCAL /		<b>C5S71</b>	ST-7645(213) BUD-ORG#5S71 DFA#05-0734 [O]OCTOBER 1, 2005	COUNTY ROAD 6100		2006	<b>160,000</b>	ROAD IMPROVEMENTS - STATE SEVERANCE TAX
LEAD AGENCY: COUNTY OF SAN JUAN LAWS OF 2005 -- ( CH 347, SEC 20, 96 ) & TO PLAN, DESIGN AND CONSTRUCT IMPROVEMENTS, INCLUDING CHIP SEAL AND OVERLAY, TO COUNTY ROAD 6100 IN SAN JUAN COUNTY.								

Route	Milepost	Control Number	Project Numbers	Terminus	Length	Fiscal Year	Est'd Cost	Type of Improvement - Funding Source
<b>DISTRICT 5 - SAN JUAN COUNTY</b>								
LOCAL /		<b>C5S72</b>	ST-7545(247) BUD-ORG#5S72 DFA#05-0735 [O]OCTOBER 1, 2005	COUNTY ROAD 7800		2006	<b>78,000</b>	ROAD IMPROVEMENTS - STATE SEVERANCE TAX
LEAD AGENCY: COUNTY OF SAN JUAN LAWS OF 2005 -- ( CH 347, SEC 20, 97 ) & TO PLAN, DESIGN AND CONSTRUCT ROAD IMPROVEMENTS, INCLUDING PAVING, TO COUNTY ROAD 7800 IN SAN JUAN COUNTY.								
LOCAL /		<b>C5T08</b>	ST-7545(252) BUD ORG# 5T08 DFA# 05-0738 [O]OCTOBER 1, 2005	NAVAJO N-36		2006	<b>100,000</b>	STUDY(IES) - STATE SEVERANCE TAX
LEAD AGENCY: NAVAJO NATION TRANSPORTATION DIVISION LAWS OF 2005 -- ( CH 347, SEC 20, 100 ) & 20.100 FOR A FEASIBILITY STUDY TO ASSESS THE NEED AND COST OF WIDENING N-36 IN SAN JUAN COUNTY; DEFFERED UNTIL DECEMBER 2005 BOND SALE.								
454990 /		<b>C5G60</b>	SP-GA-7103(200) BUD-ORG#5G60 DFA#05-2305 [O]OCTOBER 1, 2005	COUNTY ROAD 4990	2.00	2006	<b>200,000</b>	ROAD IMPROVEMENTS - GENERAL FUND
LEAD AGENCY: COUNTY OF SAN JUAN LAWS OF 2005 -- ( CH 347, SEC 52, 168 ) & TO CHIP SEAL COUNTY ROAD 4990 IN BLOOMFIELD IN SAN JUAN COUNTY.								
455500 /		<b>C5F77</b>	SP-GA-7101(201) BUD-ORG#5F77 DFA#05-2222 [O]OCTOBER 1, 2005	COUNTY ROAD 5500		2006	<b>53,000</b>	ROAD IMPROVEMENTS - GENERAL FUND
LEAD AGENCY: COUNTY OF SAN JUAN LAWS OF 2005 -- ( CH 347, SEC 52, 81 ) & TO CONSTRUCT IMPROVEMENTS, INCLUDING CHIP SEAL, FOR COUNTY ROAD 5500 IN SAN JUAN COUNTY.								
455500 /		<b>C5S29</b>	ST-7101(200) BUD-ORG#5S29 DFA#05-0679 [O]OCTOBER 1, 2005	COUNTY ROAD 5500	7.00	2006	<b>147,000</b>	ROAD IMPROVEMENTS - STATE SEVERANCE TAX
LEAD AGENCY: COUNTY OF SAN JUAN LAWS OF 2005 -- ( CH 347, SEC 20, 40 )								

NEW MEXICO DEPARTMENT OF TRANSPORTATION

FY2006 - FY2011 STATEWIDE TRANSPORTATION IMPROVEMENT PROGRAM

10/31/05 11:01:10

Page: 103

Route	Milepost	Control Number	Project Numbers	Terminus	Length	Fiscal Year	Est'd Cost	Type of Improvement - Funding Source
<b>DISTRICT 5 - SAN JUAN COUNTY</b>								
452005 /		<b>L5035</b>	STP-5Z05(1) [O] OCTOBER 1, 2005	BRIDGE #5722 ON CR 6675		2006	<b>992,000</b>	BRIDGE REHABILITATION - FY2005 USDOT APPROPRIATIONS ACT
LEAD AGENCY: COUNTY OF SAN JUAN & \$1,000,000 IS FROM STP EARMARK IN FY2005 OMNIBUS SPENDING BILL; REDUCED TO REFLECT .8% RECISSION TO ALL FY2005 APPROPRIATIONS; DELAYED TO FY2006 AS \$992,000 IN SECTION 117 FUNDS WILL NOT BE READY TO AUTHORIZE UNTIL JANUARY 2006.								
FL2500 / 1.000		<b>7538</b>	TPO-TPE-2500(2)01 FAB-MPO#125 [O] OCTOBER 1, 2005	BLANCO BOULEVARD IN BLOOMFIELD	0.50	2007	<b>500,000</b>	PAVEMENT REHABILITATION - STP/UNDER 200,000
LEAD AGENCY: CITY OF BLOOMFIELD CONTINGENCY: LEAD AGENCY MATCH								
FL4180 /		<b>C5S27</b>	ST-4180(200) DFA#05-0677 BUD ORG#5S27 / 5S73 [O] OCTOBER 1, 2005	FORD / ZIA / POLLARD ROADS	0.20	2006	<b>150,000</b>	ROAD IMPROVEMENTS - STATE SEVERANCE TAX
LEAD AGENCY: CITY OF AZTEC LAWS OF 2005 -- ( CH 347, SEC 20, 38 ) & FOR PLANNING, DESIGN, ARCHAEOLOGICAL CLEARANCES, ENVIRONMENTAL ASSESSMENT, PROPERTY AND RIGHT-OF-WAY ACQUISITION, SIDEWALKS, CURBS AND GUTTERS, ON FORD, ZIA AND POLLARD ROADS IN AZTEC IN SAN JUAN COUNTY.								
FL4180 /		<b>C5S73</b>	ST-4180(201) DFA#05-0736 BUD ORG#5S27 / 5S73 [O] OCTOBER 1, 2005	FORD / ZIA / POLLARD ROADS	0.20	2006	<b>150,000</b>	ROAD IMPROVEMENTS - STATE SEVERANCE TAX
LEAD AGENCY: CITY OF AZTEC LAWS OF 2005 -- ( CH 347, SEC 20, 98 ) & FOR PLANNING, DESIGN, ARCHAEOLOGICAL CLEARANCES, ENVIRONMENTAL ASSESSMENT, PROPERTY AND RIGHT-OF-WAY ACQUISITION, SIDEWALKS, CURBS AND GUTTERS, ON FORD, ZIA AND POLLARD ROADS IN AZTEC IN SAN JUAN COUNTY.								
FL4357 / 3.293		<b>L5146</b>	TPZ-4357-1(46)03 [O] OCTOBER 1, 2005	MAIN STREET / HUTTON INTERSECTION		2006	<b>498,000</b>	INTERSECTION IMPROVEMENTS - SEC. 152 - SAFETY / HAZARD ELIMIN 90%
LEAD AGENCY: CITY OF FARMINGTON & WORK IS TO RECONSTRUCT INTERSECTION WITH SAFETY MODIFICATIONS.								
FL4389 /		<b>2805</b>	TPE-4389(1)00 FAB-MPO#04 [O] OCTOBER 1, 2005	SAN JUAN BOULEVARD, BUTLER TO MAIN STREET	1.70	2008	<b>540,000</b>	PEDESTRIAN FACILITIES - STP/ENHANCEMENTS
LEAD AGENCY: CITY OF FARMINGTON CONTINGENCY: 25% MATCH BY LEAD AGENCY								

NEW MEXICO DEPARTMENT OF TRANSPORTATION

FY2006 - FY2011 STATEWIDE TRANSPORTATION IMPROVEMENT PROGRAM

10/31/05 11:01:10

Page: 104

Route	Milepost	Control Number	Project Numbers	Terminus	Length	Fiscal Year	Est'd Cost	Type of Improvement - Funding Source
<b>DISTRICT 5 - SAN JUAN COUNTY</b>								
FL5875 /		<b>L5066</b>	TPZ-5875(1) [O] OCTOBER 1, 2005	INTERSECTION RUTH LANE - WEST	0.02	2006	<b>201,000</b>	ROAD IMPROVEMENTS - SEC. 152 - SAFETY / HAZARD ELIMIN 90%
LEAD AGENCY: CITY OF BLOOMFIELD & REHABILITATION OF 800 FT. SECTION OF ROADWAY INCLUDING WIDENING SHOULDERS, INSTALLING SIDEWALKS WITH FENCING OR HAND-RAILING ON SOUTHERN SIDE, INSTALLING CURB, GUTTERS, GUARDRAIL, AND RE-PAVING SECTION; ACTUAL TOTAL COST IS \$807,000; CITY REQUESTING \$201,000 IN TPZ FUNDS.								
LOCAL /		<b>L5186</b>	MAP-7645(904) FAB-MPO [O] OCTOBER 1, 2005	WEST BLANCO BLVD (PHASE II & III), FRONTIER STREET TO RUTH LANE		2006	<b>266,667</b>	ROAD IMPROVEMENTS - MUNICIPAL ARTERIAL
LEAD AGENCY: CITY OF BLOOMFIELD & PAVEMENT REHABILITATION OF WEST BLANCO BLVD (PHASE II & III) FROM FRONTIER STREET TO RUTH LANE.								
NM0282 /		<b>C5S74</b>	ST-4192(204) BUD-ORG#5S74 DFA#05-0737 [O] OCTOBER 1, 2005	AIRPORT ROAD	1.00	2006	<b>100,000</b>	ROAD IMPROVEMENTS - STATE SEVERANCE TAX
LEAD AGENCY: CITY OF AZTEC LAWS OF 2005 -- ( CH 347, SEC 20, 99 ) & TO PLAN, DESIGN AND CONSTRUCT IMPROVEMENTS, INCLUDING SUBSURFACE, PROPERTY ACQUISITION, ARCHEOLOGICAL AND ENVIRONMENTAL CLEARANCE, ENGINEERING AND RECONSTRUCTION TO SEWER LINES AND WATERLINES AT AIRPORT ROAD IN AZTEC IN SAN JUAN COUNTY.								
NM0516 /	4.469	<b>D3703</b>	TPO-0516-1(44)04 [O] OCTOBER 1, 2005	FARMINGTON TO AZTEC CORRIDOR	9.00	2011	<b>1,000,000</b>	ADDITIONAL LANES - STP/UNDER 200,000
NM0516 /	13.173	<b>7534</b>	TPE-516-1(42)13 FAB-MPO#07 [O] OCTOBER 1, 2005	ANIMAS RIVER CROSSING (PEDESTRIAN BRIDGE)		2007	<b>760,000</b>	BRIDGE CONSTRUCTION - STP/ENHANCEMENTS
LEAD AGENCY: CITY OF AZTEC CONTINGENCY: 25% MATCH BY LEAD AGENCY								
US0064 /	53.840	<b>3326</b>	NH-064-3(7)54 FAB-MPO#13-14 [O] OCTOBER 1, 2005	FARMINGTON TO BLOOMFIELD PHASE I BROWNING PARKWAY EAST	1.40	2006	<b>600,000</b>	PRELIMINARY ENGINEERING - STP/FLEXIBLE
& \$600,000 TPA FOR PE IS FROM CONTEXT SENSITIVE DESIGN BUREAU BUDGET FOR STATEWIDE PROGRAMS.								
US0064 /	53.998	<b>4046</b>	NH-064-3(1)54 [O] OCTOBER 1, 2005	FARMINGTON TO BLOOMFIELD CORRIDOR PHASE II - BLOOMFIELD	1.60	2010	<b>10,100,000</b>	ADDITIONAL LANES - OTHER NATIONAL HIGHWAY



NEW MEXICO DEPARTMENT OF TRANSPORTATION

FY2006 - FY2011 STATEWIDE TRANSPORTATION IMPROVEMENT PROGRAM

10/31/05 11:01:10

Page: 105

Route	Milepost	Control Number	Project Numbers	Terminus	Length	Fiscal Year	Est'd Cost	Type of Improvement - Funding Source
<b>DISTRICT 5 - SAN JUAN COUNTY</b>								
US0064 / 54.472		<b>3379</b>	NH-TPE-064-2(38)54 FAB-MPO [ O ] OCTOBER 1, 2005	MALTA TO EAST CITY LIMIT	1.65	2006	<b>500,000</b>	PAVEMENT REHABILITATION - OTHER NATIONAL HIGHWAY
							<b>250,667</b>	SIDEWALKS/BIKEWAYS - STP/ENHANCEMENTS
LEAD AGENCY: CITY OF FARMINGTON CONTINGENCY: 25% LOCAL MATCH FOR TPE								
US0064 / 58.000		<b>D5011</b>	NH-064-3(2)58 FAB-MPO [ O ] OCTOBER 1, 2005	FARMINGTON TO BLOOMFIELD, PHASE III MANZANO MESA/SALMON RUINS	2.40	2011	<b>11,000,000</b>	ADDITIONAL LANES - OTHER NATIONAL HIGHWAY
US0491 / 94.122		<b>3978</b>	NH-491-2(1)94 [ O ] OCTOBER 1, 2005	M.P. 94 TO M.P. 101	7.00	2009	<b>7,000,000</b>	3R & RECONSTRUCTION - OTHER NATIONAL HIGHWAY
LEAD AGENCY: DISTRICT 5 & FUNDING WILL BE REPROGRAMMED OR USED FOR GRIP CORRIDOR PROJECT CN-G6015.								
US0550 / 159.961		<b>C5G58</b>	SP-GA-550-1(209)160 DFA#05-2303 FAB-MPO BUD ORG#5G58 / 5S26 [ O ] OCTOBER 1, 2005	US-550 / NM-516 INTERSECTION NORTH		2006	<b>50,000</b>	ROAD IMPROVEMENTS - GENERAL FUND
LEAD AGENCY: CITY OF AZTEC LAWS OF 2005 -- ( CH 347, SEC 52, 166 ) & FOR DESIGN, ENGINEERING, ARCHAEOLOGICAL CLEARANCES, ENVIRONMENTAL ASSESSMENTS AND CONSTRUCTION RELATED TO EXTENDING MAIN AVENUE AND IMPROVING THE INTERSECTION OF US-550 AND NM-516 IN AZTEC IN SAN JUAN COUNTY.								
US0550 / 159.961		<b>C5S26</b>	ST-550-1(206)160 BUD-ORG#5S26 DFA#05-0676 FAB-MPO BUD ORG#5G58 / 5S26 [ O ] OCTOBER 1, 2005	US-550 / NM-516 INTERSECTION NORTH		2006	<b>300,000</b>	ROAD IMPROVEMENTS - STATE SEVERANCE TAX
LEAD AGENCY: CITY OF AZTEC LAWS OF 2005 -- ( CH 347, SEC 20, 37 ) & FOR DESIGN, ENGINEERING, ARCHAEOLOGICAL CLEARANCES, ENVIRONMENTAL ASSESSMENTS AND CONSTRUCTION RELATED TO EXTENDING MAIN AVENUE AND IMPROVING THE INTERSECTION OF US-550 AND NM-516 IN AZTEC IN SAN JUAN COUNTY.								
US0550 / 159.961		<b>D4009</b>	NH-550-1(45)160 [ O ] OCTOBER 1, 2005	LIGHT PLANT ROAD TO NM 173	2.00	2011	<b>500,000</b>	3R & RECONSTRUCTION - OTHER NATIONAL HIGHWAY

Route	Milepost	Control Number	Project Numbers	Terminus	Fiscal Length	Year	Est'd Cost	Type of Improvement - Funding Source
-------	----------	----------------	-----------------	----------	---------------	------	------------	--------------------------------------

**DISTRICT 5 - SAN JUAN COUNTY**

SAN JUAN COUNTY TOTAL FY2006 - FY2011 51,131,954

**DISTRICT 5 - SANTA FE COUNTY**

/		<b>7293</b>	FTA-TPO-7749(8) SF-MPO ID# [O] OCTOBER 1, 2005	SANTA FE RIDEFINDERS		2006	<b>107,390</b>	RIDE SHARING
						2007	<b>109,861</b>	RIDE SHARING
						2008	<b>111,407</b>	RIDE SHARING
						2009	<b>115,030</b>	RIDE SHARING
						2010	<b>117,731</b>	RIDE SHARING
						2011	<b>120,512</b>	RIDE SHARING
								- STP/UNDER 200,000

LEAD AGENCY: CITY OF SANTA FE  
 CONTINGENCY: LEAD AGENCY MATCH  
 & FY2006-FY2011 INCREASE IS FOR FUNDING A POSITION, FOR MARKETING 'PARK AND RIDE'; FOR INCREASED PROGRAM FUNDING; FY06-FY11 CONTAIN COSF OVERMATCH AMOUNTS.

LOCAL	/		<b>7834</b>	TPE-7649(5) SF-MPO [O] OCTOBER 1, 2005	MUSEUM HILL		2008	<b>322,667</b>	OTHER - STP/ENHANCEMENTS
-------	---	--	-------------	--	-------------	--	------	----------------	-----------------------------

LEAD AGENCY: MUSEUM OF INDIAN ARTS & CULTURE  
 & FOR THE MUSEUM OF INDIAN ARTS & CULTURE / LABORATORY OF ANTHROPOLOGY; WORK IS FOR IMPROVEMENTS TO THE NMDOT ARCHAEOLOGICAL COLLECTIONS.

/			<b>7841</b>	FTA-5307-(3) SF-MPO ID# [O] OCTOBER 1, 2005	SANTA FE TRAILS TRANSIT OPERATIONS		2006	<b>5,725,758</b>	TRANSIT SERVICES
							2007	<b>5,920,901</b>	TRANSIT SERVICES
							2008	<b>6,227,272</b>	TRANSIT SERVICES
							2009	<b>6,500,467</b>	TRANSIT SERVICES
							2010	<b>6,722,746</b>	TRANSIT SERVICES
							2011	<b>6,952,785</b>	TRANSIT SERVICES
									- FTA SEC. 5307 - OPERATIONS

LEAD AGENCY: CITY OF SANTA FE  
 & TRANSIT OPERATIONS / ADMINISTRATION COSTS; SECTIONS 5307 & 5340; LEAD AGENCY IS CITY OF SANTA FE / SANTA FE TRAILS; FTA FUNDED W / LOCAL MATCH GRT 'QUALITY OF LIFE'; LOCAL OVERMATCH FOR FY2006 THRU FY2011.

Route	Milepost	Control Number	Project Numbers	Terminus	Length	Fiscal Year	Est'd Cost	Type of Improvement - Funding Source
-------	----------	----------------	-----------------	----------	--------	-------------	------------	--------------------------------------

**DISTRICT 5 - SANTA FE COUNTY**

/		<b>7842</b>	FTA-5316-(3) SF-MPO ID# [O] OCTOBER 1, 2005	SANTA FE TRAILS TRANSIT OPERATIONS		2006	<b>147,710</b>	TRANSIT SERVICES
						2007	<b>154,132</b>	TRANSIT SERVICES
						2008	<b>166,976</b>	TRANSIT SERVICES
						2009	<b>176,074</b>	TRANSIT SERVICES
						2010	<b>183,116</b>	TRANSIT SERVICES
						2011	<b>190,442</b>	TRANSIT SERVICES
								- FTA SEC. 5316 JARC - O&A

LEAD AGENCY: CITY OF SANTA FE

CONTINGENCY: LOCAL MATCH

& TRANSIT OPERATIONS / ADMINISTRATION COSTS; SECTIONS 5316; LEAD AGENCY IS CITY OF SANTA FE / SANTA FE TRAILS; FTA FUNDED W / LOCAL MATCH GRT 'QUALITY OF LIFE'.

/		<b>7843</b>	FTA-5317-(3) SF-MPO ID# [O] OCTOBER 1, 2005	SANTA FE TRAILS TRANSIT OPERATIONS		2006	<b>103,534</b>	TRANSIT SERVICES
						2007	<b>107,518</b>	TRANSIT SERVICES
						2008	<b>116,144</b>	TRANSIT SERVICES
						2009	<b>122,782</b>	TRANSIT SERVICES
						2010	<b>127,694</b>	TRANSIT SERVICES
						2011	<b>132,802</b>	TRANSIT SERVICES
								- FTA SEC. 5317 - O&A

LEAD AGENCY: CITY OF SANTA FE

CONTINGENCY: LOCAL MATCH

& TRANSIT OPERATIONS / ADMINISTRATION COSTS; SECTIONS 5317; LEAD AGENCY IS CITY OF SANTA FE / SANTA FE TRAILS; FTA FUNDED W / LOCAL MATCH GRT 'QUALITY OF LIFE'.

/		<b>7844</b>	FTA-5309-(3) SF-MPO ID# [O] OCTOBER 1, 2005	SANTA FE TRAILS COMMUTER RAIL		2006	<b>1,125,000</b>	TRANSIT SERVICES
						2007	<b>1,125,000</b>	TRANSIT SERVICES
						2008	<b>1,125,000</b>	TRANSIT SERVICES
						2009	<b>1,125,000</b>	TRANSIT SERVICES
						2010	<b>1,125,000</b>	TRANSIT SERVICES
						2011	<b>1,125,000</b>	TRANSIT SERVICES
								- FTA SECTION 5309 - CAPITAL

LEAD AGENCY: CITY OF SANTA FE

& TRANSIT CAPITAL COSTS; SECTIONS 5309; LEAD AGENCY IS CITY OF SANTA FE / SANTA FE TRAILS; FTA FUNDED W / LOCAL MATCH GRT 'QUALITY OF LIFE'; WORK IS FOR SANTA FE / ELDORADO RAIL LINK PRELIMINARY DESIGN.

Route	Milepost	Control Number	Project Numbers	Terminus	Fiscal Length	Year	Est'd Cost	Type of Improvement - Funding Source
-------	----------	----------------	-----------------	----------	---------------	------	------------	--------------------------------------

DISTRICT 5 - SANTA FE COUNTY

/		<b>7845</b>	FTA-5309-(3) SF-MPO ID# [O] OCTOBER 1, 2005	SANTA FE TRAILS BUS / BUS FACILITIES		2006 2007 2008 2009	<b>562,500</b> <b>625,000</b> <b>625,000</b> <b>875,000</b>	TRANSIT SERVICES TRANSIT SERVICES TRANSIT SERVICES TRANSIT SERVICES - FTA SECTION 5309 - CAPITAL
---	--	-------------	---	---	--	------------------------------	--	--

LEAD AGENCY: CITY OF SANTA FE  
 & TRANSIT CAPITAL COSTS; SECTIONS 5309; LEAD AGENCY IS CITY OF SANTA FE / SANTA FE TRAILS; FTA FUNDED W / LOCAL MATCH GRT 'QUALITY OF LIFE'; WORK IS FOR SANTA FE TRAILS BUS / BUS FACILITIES.

LOCAL	/	<b>C5F88</b>	SP-GA-7549(318) BUD-ORG#5F88 DFA#05-2233 SF-MPO [O] OCTOBER 1, 2005	CERRO DEL ALAMO, SUNSET AND SUNRISE ROADS		2006	<b>45,000</b>	ROAD IMPROVEMENTS - GENERAL FUND
-------	---	--------------	---	--	--	------	---------------	-------------------------------------

LEAD AGENCY: COUNTY OF SANTA FE  
 LAWS OF 2005 -- ( CH 347, SEC 52, 93 )  
 & TO IMPROVE CERRO DEL ALAMO, SUNSET AND SUNRISE ROADS AS PART OF THE C.R. MAYFIELD ROAD PROJECT IN LA CIENEGA IN SANTA FE COUNTY.

LOCAL	/	<b>C5F89</b>	SP-GA-7549(319) BUD-ORG#5F89 DFA#05-2234 SF-MPO [O] OCTOBER 1, 2005	CHURCHILL ROAD		2006	<b>35,000</b>	ROAD IMPROVEMENTS - GENERAL FUND
-------	---	--------------	---	----------------	--	------	---------------	-------------------------------------

LEAD AGENCY: COUNTY OF SANTA FE  
 LAWS OF 2005 -- ( CH 347, SEC 52, 94 )  
 & TO PLAN, DESIGN AND CONSTRUCT PAVING AND DRAINAGE IMPROVEMENTS TO CHURCHILL ROAD IN SANTA FE COUNTY.

LOCAL	/	<b>C5F91</b>	SP-GA-7549(320) BUD-ORG#5F91 DFA#05-2236 SF-MPO [O] OCTOBER 1, 2005	CERRO DEL ALAMO / SUNSET / SUNRISE ROADS		2006	<b>45,000</b>	RECONSTRUCTION - GENERAL FUND
-------	---	--------------	---	---	--	------	---------------	----------------------------------

LEAD AGENCY: COUNTY OF SANTA FE  
 LAWS OF 2005 -- ( CH 347, SEC 52, 96 )  
 & FOR RECONSTRUCTION, INCLUDING BASE COURSE AND DRAINAGE IMPROVEMENTS, TO CERRO DEL ALAMO AND SUNSET AND SUNRISE ROADS IN SANTA FE COUNTY.

NEW MEXICO DEPARTMENT OF TRANSPORTATION

FY2006 - FY2011 STATEWIDE TRANSPORTATION IMPROVEMENT PROGRAM

10/31/05 11:01:10

Page: 109

Route	Milepost	Control Number	Project Numbers	Terminus	Fiscal Length	Year	Est'd Cost	Type of Improvement - Funding Source
-------	----------	----------------	-----------------	----------	---------------	------	------------	--------------------------------------

DISTRICT 5 - SANTA FE COUNTY

LOCAL / **C5F92** SP-GA-7549(321) LA BARBERIA ROAD (CR 67-F) 2006 **25,000** ROAD IMPROVEMENTS  
 BUD-ORG#5F92 - GENERAL FUND  
 DFA#05-2237  
 [O] OCTOBER 1, 2005

LEAD AGENCY: COUNTY OF SANTA FE  
 LAWS OF 2005 -- ( CH 347, SEC 52, 97 )  
 & TO PURCHASE MATERIALS AND CONSTRUCT IMPROVEMENTS TO LA BARBARIA ROAD IN SANTA FE COUNTY.

LOCAL / **C5G72** SP-GA-7649(229) CLOSSON STREET 2006 **40,000** ROAD IMPROVEMENTS  
 BUD-ORG#5G72 - GENERAL FUND  
 DFA#05-2317  
 SF-MPO  
 [O] OCTOBER 1, 2005

LEAD AGENCY: CITY OF SANTA FE  
 LAWS OF 2005 -- ( CH 347, SEC 52, 180 )  
 & TO PLAN, DESIGN, REPLACE OR REHABILITATE THE CLOSSON STREET BRIDGE IN SANTA FE IN SANTA FE COUNTY.

LOCAL / **C5S34** ST-7649(227) NANCY'S TRAIL ROAD 2006 **55,000** ROAD IMPROVEMENTS  
 BUD-ORG#5S34 - STATE SEVERANCE TAX  
 DFA#05-0684  
 SF-MPO  
 [O] OCTOBER 1, 2005

LEAD AGENCY: COUNTY OF SANTA FE  
 LAWS OF 2005 -- ( CH 347, SEC 20, 45 )  
 & TO PLAN, DESIGN AND CONSTRUCT IMPROVEMENTS TO NANCY'S TRAIL IN LA CIENEGA IN SANTA FE COUNTY.

LOCAL / **C5S36** ST-7649(228) CAMINO DE LOS MONTOYAS 2006 **50,000** ROAD IMPROVEMENTS  
 BUD-ORG#5S36 - STATE SEVERANCE TAX  
 DFA#05-0686  
 SF-MPO  
 [O] OCTOBER 1, 2005

LEAD AGENCY: CITY OF SANTA FE  
 LAWS OF 2005 -- ( CH 347, SEC 20, 47 )  
 & TO PLAN, DESIGN AND CONSTRUCT IMPROVEMENTS TO CAMINO DE LOS MONTOYAS FROM NM-599 SOUTH TO BUCKMAN ROAD IN SANTA FE IN SANTA FE COUNTY.

VAR / **L5055** STP-7649(8) SANTA FE RAILYARD 2006 **992,000** BICYCLE LANES/TRAILS  
 [O] OCTOBER 1, 2005 BIKEWAYS AND WALKWAYS - FY2005 USDOT APPROPRIATIONS ACT

LEAD AGENCY: CITY OF SANTA FE  
 & FY2005 STP-SEC 117 \$1,000,000 EARMARK; PROGRAMMED AT \$992,000 AFTER .80% RECISSION; PROJECT AMENDED INTO SF-MPO TIP AT MARCH TPB MEETING;  
 APPROVED BY SEC. / DESIGNEE; MOVED TO FY2006 BY COSF / SF-MPO.

NEW MEXICO DEPARTMENT OF TRANSPORTATION

FY2006 - FY2011 STATEWIDE TRANSPORTATION IMPROVEMENT PROGRAM

10/31/05 11:01:10

Route	Milepost	Control Number	Project Numbers	Terminus	Length	Fiscal Year	Est'd Cost	Type of Improvement - Funding Source
<b>DISTRICT 5 - SANTA FE COUNTY</b>								
490055 /		<b>C5S38</b>	ST-7549(316) BUD-ORG#5S38 DFA#05-0688 [O]OCTOBER 1, 2005 LEAD AGENCY: COUNTY OF SANTA FE LAWS OF 2005 -- ( CH 347, SEC 20, 49 ) & TO DESIGN, PURCHASE MATERIALS FOR AND PAVE A SECTION OF COUNTY ROAD 55 IN SANTA FE COUNTY.	COUNTY ROAD 55	3.00	2006	<b>140,000</b>	ROAD IMPROVEMENTS - STATE SEVERANCE TAX
490066 /	0.818	<b>C5S85</b>	ST-7705(205)00 BUD-ORG#5S85 DFA#05-0750 SF-MPO [O]OCTOBER 1, 2005 LEAD AGENCY: COUNTY OF SANTA FE LAWS OF 2005 -- ( CH 347, SEC 20, 113 ) & FOR PAVING AND DRAINAGE IMPROVEMENTS ON AGUA FRIA ROAD FROM SAN ISIDRO CROSSING TO THE CITY LIMITS IN SANTA FE COUNTY.	AGUA FRIA / SAN ISIDRO CROSSING		2006	<b>50,000</b>	ROAD IMPROVEMENTS - STATE SEVERANCE TAX
490072 /		<b>C5S37</b>	ST-7715(203) BUD-ORG#5S37 DFA#05-0687 SF-MPO [O]OCTOBER 1, 2005 LEAD AGENCY: COUNTY OF SANTA FE LAWS OF 2005 -- ( CH 347, SEC 20, 48 ) & TO PAVE TANO ROAD NORTH IN SANTA FE IN SANTA FE COUNTY.	TANO ROAD	2.00	2006	<b>50,000</b>	PAVING - STATE SEVERANCE TAX
490084 /	4.410	<b>7414</b>	ST-7549(285) [O]OCTOBER 1, 2005 LEAD AGENCY: COUNTY OF SANTA FE LAWS OF 2005 -- ( CH 347, SEC 161, ) LAWS OF 2005 -- ( CH 347, SEC 162, ) & INCLUDES PLANNING AND DESIGN: SECTION 161. / 162. POJOAQUE COUNTY ROAD 84 CROSSING CONSTRUCTION; EXTEND TIME FOR SEVERANCE TAX BONDS; THE TIME OF EXPENDITURE FOR THE DEPARTMENT OF TRANSPORTATION PROJECT IN SUBSECTION RR / IIII OF SECTION 12 OF CHAPTER 23 OF LAWS 2000 (2ND S.S.) TO PLAN, DESIGN AND CONSTRUCT A CONCRETE RIVER CROSSING WHERE THE ROAD INTERSECTS WITH COUNTY ROAD 84 IN POJOAQUE IN SANTA FE COUNTY IS EXTENDED THROUGH FISCAL YEAR 2010.	COUNTY ROAD 84		2006	<b>100,000</b> <b>66,272</b>	LOW-WATER CROSSINGS LOW-WATER CROSSINGS - STATE SEVERANCE TAX
490098 /		<b>L5050</b>	TPE-7549(7) [O]OCTOBER 1, 2005 LEAD AGENCY: COUNTY OF SANTA FE CONTINGENCY: LEAD AGENCY MATCH	BIKE AND PEDESTRIAN FACILITIES	3.60	2010	<b>750,000</b>	PEDESTRIAN FACILITIES - STP/ENHANCEMENTS

Route	Milepost	Control Number	Project Numbers	Terminus	Length	Fiscal Year	Est'd Cost	Type of Improvement - Funding Source
<b>DISTRICT 5 - SANTA FE COUNTY</b>								
49P003 /		<b>C5G70</b>	SP-GA-7745(201) BUD-ORG#5G70 DFA#05-2315 SF-MPO [O]OCTOBER 1, 2005 LEAD AGENCY: COUNTY OF SANTA FE LAWS OF 2005 -- ( CH 347, SEC 52, 178 ) & TO ACQUIRE LAND FOR, PLAN, DESIGN AND CONSTRUCT THE SOUTH MEADOWS BRIDGE AND TO MAKE RELATED ROADWAY IMPROVEMENTS IN SANTA FE COUNTY.	SOUTH MEADOWS ROAD		2006	<b>20,000</b>	ROAD IMPROVEMENTS - GENERAL FUND
49P015 /		<b>C5S86</b>	ST-7549(317) BUD-ORG#5S86 DFA#05-0751 SF-MPO [O]OCTOBER 1, 2005 LEAD AGENCY: COUNTY OF SANTA FE LAWS OF 2005 -- ( CH 347, SEC 20, 114 ) & TO PLAN, DESIGN AND CONSTRUCT IMPROVEMENTS AND PAVING TO NORTH ESTRELLA ROAD IN LA CIENEGA IN SANTA FE COUNTY.	NORTH ESTRELLA ROAD	1.00	2006	<b>50,000</b>	ROAD IMPROVEMENTS - STATE SEVERANCE TAX
FL4726 / 0.167		<b>C5G73</b>	SP-GA-4726(200)00 BUD-ORG#5G73 DFA#05-2318 SF-MPO [O]OCTOBER 1, 2005 LEAD AGENCY: CITY OF SANTA FE LAWS OF 2005 -- ( CH 347, SEC 52, 181 ) & TO PLAN, DESIGN AND CONSTRUCT IMPROVEMENTS TO THE INTERSECTION OF AIRPORT ROAD AND CONSTELLATION DRIVE IN SANTA FE IN SANTA FE COUNTY.	AIRPORT ROAD / CONSTELLATION DRIVE		2006	<b>25,000</b>	ROAD IMPROVEMENTS - GENERAL FUND
FL4727 / 1.971		<b>L5036</b>	TPZ-5875(1) SF-MPO [O]OCTOBER 1, 2005 LEAD AGENCY: CITY OF SANTA FE & ROAD IMPROVEMENTS ARE TO INSTALL MEDIANS ALONG RODEO ROAD FOR 1.25 MILES.	CAMINO CARLOS REY TO GALISTEO STREET	1.30	2006	<b>600,000</b>	ROAD IMPROVEMENTS - SEC. 152 - SAFETY / HAZARD ELIMIN 90%
FL4728 / 0.998		<b>C5F90</b>	SP-GA-4728(200)00 BUD-ORG#5F90 DFA#05-2235 SF-MPO [O]OCTOBER 1, 2005 LEAD AGENCY: CITY OF SANTA FE LAWS OF 2005 -- ( CH 347, SEC 52, 95 ) & FOR IMPROVEMENTS, INCLUDING CURBS, GUTTERS, SIDEWALKS, SURFACING AND SIGNAL HARDWARE, TO THE OLD PECOS TRAIL AND CORDOVA ROAD INTERSECTION IN SANTA FE IN SANTA FE COUNTY.	OLD PECOS TRAIL / CORDOVA INTERSECTION		2006	<b>80,000</b>	ROAD IMPROVEMENTS - GENERAL FUND

NEW MEXICO DEPARTMENT OF TRANSPORTATION

FY2006 - FY2011 STATEWIDE TRANSPORTATION IMPROVEMENT PROGRAM

10/31/05 11:01:10

Route	Milepost	Control Number	Project Numbers	Terminus	Length	Fiscal Year	Est'd Cost	Type of Improvement - Funding Source
<b>DISTRICT 5 - SANTA FE COUNTY</b>								
FL4732	/ 1.166	<b>L5176</b>	MAP-4732(900)01 SF-MPO [O] OCTOBER 1, 2005	OLD PECOS TRAIL, CORDOVA ROAD TO BERGER STREET	1.00	2006	<b>200,000</b>	ROAD IMPROVEMENTS - MUNICIPAL ARTERIAL
LEAD AGENCY: CITY OF SANTA FE & OLD PECOS TRAIL RECONSTRUCTION PROJECT FROM CORDOVA ROAD TO BERGER STREET.								
FL4804	/ 0.182	<b>C5G71</b>	SP-GA-4804(201)00 BUD-ORG#5G71 DFA#05-2316 SF-MPO [O] OCTOBER 1, 2005	CAMINO ALIRE, WEST ALAMEDA STREET TO ALTO STREET	0.18	2006	<b>25,000</b>	ROAD IMPROVEMENTS - GENERAL FUND
LEAD AGENCY: CITY OF SANTA FE LAWS OF 2005 -- ( CH 347, SEC 52, 179 ) & TO PLAN, DESIGN AND CONSTRUCT ROADWAY AND BRIDGE IMPROVEMENTS TO CAMINO ALIRE BETWEEN WEST ALAMEDA STREET AND ALTO STREET IN SANTA FE IN SANTA FE COUNTY.								
FL4804	/ 0.182	<b>C5S35</b>	ST-4804(200)00 BUD-ORG#5S35 DFA#05-0685 SF-MPO [O] OCTOBER 1, 2005	CAMINO ALIRE	0.18	2006	<b>75,000</b>	ROAD IMPROVEMENTS - STATE SEVERANCE TAX
LEAD AGENCY: CITY OF SANTA FE LAWS OF 2005 -- ( CH 347, SEC 20, 46 ) & TO PLAN, DESIGN AND CONSTRUCT ROADWAY AND BRIDGE IMPROVEMENTS TO CAMINO ALIRE BETWEEN WEST ALAMEDA STREET AND ALTO STREET IN SANTA FE IN SANTA FE COUNTY.								
I00025	/ 275.798	<b>D5SF1</b>	IM-NH-025-5(102)277 [O] OCTOBER 1, 2005	I-25 CORRIDOR STUDY/ TRAFFIC ANALYSIS	8.10	2006	<b>250,000</b>	STUDY(IES) - INTERSTATE MAINTENANCE
LEAD AGENCY: DISTRICT 5 & FOR I-25 CORRIDOR STUDY/ TRAFFIC ANALYSIS; NM599 TO OLD PECOS TRAIL; LEAD AGENCY: STATE / SFMPO.								
I00025	/ 282.518	<b>D2504</b>	BR-025-5(97)283 [O] OCTOBER 1, 2005	ST. FRANCIS INTERCHANGE		2010	<b>7,500,000</b>	INTERCHANGE RECONSTRUCTION - BRIDGE REPLACEMENT AND REHABILITATION
STRUCTURES (LENGTH/RATE): 07503(285/68.3), 07504(285/68.6), 07506(176/68.3)								
I00025	/ 296.988	<b>D5091</b>	BR-025-5(98)298 [O] OCTOBER 1, 2005	VALENCIA OVERPASS		2011	<b>1,700,000</b>	BRIDGE REPLACEMENT - BRIDGE REPLACEMENT AND REHABILITATION
STRUCTURES (LENGTH/RATE): 06012(25/50.0)								



NEW MEXICO DEPARTMENT OF TRANSPORTATION

FY2006 - FY2011 STATEWIDE TRANSPORTATION IMPROVEMENT PROGRAM

10/31/05 11:01:10

Route	Milepost	Control Number	Project Numbers	Terminus	Length	Fiscal Year	Est'd Cost	Type of Improvement - Funding Source
<b>DISTRICT 5 - SANTA FE COUNTY</b>								
100040 /	187.138	<b>D5081</b>	TPE-040-4(60)187 [O] OCTOBER 1, 2005	EDGEWOOD INTERCHANGE LANDSCAPING		2011	<b>350,000</b>	LANDSCAPING - STP/ENHANCEMENTS
LEAD AGENCY: DISTRICT 5								
NM0014 /	50.400	<b>L5030</b>	MGS-0014-4(26)50 SF-MPO [O] OCTOBER 1, 2005	RICHARDS AVE. TO CAMINO DEL CIELO	0.40	2010	<b>4,000,000</b>	3R & RECONSTRUCTION - MINIMUM GUARANTEE - SPECIAL LIMITATION
LEAD AGENCY: CITY OF SANTA FE CONTINGENCY: LEAD AGENCY MATCH								
NM0014 /	52.252	<b>3213</b>	TPS-0466(22) SF-MPO [O] OCTOBER 1, 2005	SANT MICHAELS DRIVE/CERRILLOS ROAD INTERSECTION IN SANTA FE	0.10	2006	<b>475,000</b>	INTERSECTION IMPROVEMENTS - STP/OPTIONAL SAFETY
LEAD AGENCY: CITY OF SANTA FE & RIGHT-OF-WAY UNDER CN-2739.								
NM0030 /		<b>3980</b>	TPM-TPO-TPA-030-1(1) [O] OCTOBER 1, 2005	NM0502 TO ESPANOLA	8.50	2006	<b>500,000</b>	PRELIMINARY ENGINEERING - STP/FLEXIBLE
						2008	<b>4,500,000</b>	FOUR-LANE CONSTRUCTION - STP/RURAL AREAS
							<b>4,000,000</b>	FOUR-LANE CONSTRUCTION - STP/UNDER 200,000
& \$500,000 TPA ADDED FROM CONTEXT SENSITIVE DESIGN BUDGET PLACEHOLDER.								
NM0041 /	46.100	<b>D5008</b>	TPM-0041(13)46 [O] OCTOBER 1, 2005	GALESTEO SOUTH TO CLARK HILL	10.00	2008	<b>5,500,000</b>	3R & RECONSTRUCTION - STP/RURAL AREAS
NM0041 /	55.700	<b>D5039</b>	BR-0041(16)55 [O] OCTOBER 1, 2005	SAN CRISTOBAL ARROYO		2009	<b>1,654,000</b>	BRIDGE REPLACEMENT - BRIDGE REPLACEMENT AND REHABILITATION
LEAD AGENCY: DISTRICT 5 STRUCTURES (LENGTH/RATE): 01814(210/37.3) & BR 1814 ON NM 41 OVER SAN CRISTOBAL ARROYO; DISTRICT 5 LEAD								
NM0041 /	56.010	<b>D5016</b>	BR-0041(11)56 [O] OCTOBER 1, 2005	GALESTEO RIVER	0.05	2006	<b>1,600,000</b>	BRIDGE REPLACEMENT - BRIDGE REPLACEMENT AND REHABILITATION
LEAD AGENCY: DISTRICT 5 STRUCTURES (LENGTH/RATE): 01782(241/30.5) & BRIDGE NO. 1782 OVER GALESTEO RIVER; DISTRICT 5 LEAD.								

NEW MEXICO DEPARTMENT OF TRANSPORTATION

FY2006 - FY2011 STATEWIDE TRANSPORTATION IMPROVEMENT PROGRAM

10/31/05 11:01:10

Route	Milepost	Control Number	Project Numbers	Terminus	Length	Fiscal Year	Est'd Cost	Type of Improvement - Funding Source
<b>DISTRICT 5 - SANTA FE COUNTY</b>								
NM0291 /	0.001	<b>2877</b>	TPO-4345(2) SP-4345(203) [ B ] NOVEMBER 15, 2005	ESPANOLA RELIEF ROUTE	1.00	2006	<b>100,000</b>	STUDY(IES) - STATE PROGRAM
& PER DISTRICT 5 NMDOT TO ASSUME LEAD FOR PROJECT; \$100,000 FY2006 FUNDING PER DEP. SEC. FOR INFRASTRUCTURE; ADDED FROM CSD STATEWIDE BUDGET FOR FY2006 PROFESSIONAL SERVICES.								
NM0333 /	19.776	<b>3823</b>	TPM-0333(2)19 [ O ] OCTOBER 1, 2005	INTERSECTION WITH NM0344	1.00	2006	<b>2,910,000</b>	INTERSECTION IMPROVEMENTS <b>110,000</b> SIGNALIZATION - STP/RURAL AREAS
LEAD AGENCY: DISTRICT 5 & TOTAL FUNDING INCREASED FROM \$2,500,000 AT REQUEST OF DISTRICT 5 ENGINEER.								
NM0344 /	0.500	<b>3824</b>	TPM-0344(2)00 [ O ] OCTOBER 1, 2005	0.4 MILE NORTH OF I-40 INTERCHANGE - NORTH	1.50	2006	<b>5,000,000</b>	FOUR-LANE CONSTRUCTION - STP/RURAL AREAS
NM0344 /	1.500	<b>D5041</b>	TPM-MGO-0344(3)01 [ O ] OCTOBER 1, 2005	DINKLE RD. TO VENUS RD.	1.50	2011	<b>1,100,000</b>	FOUR-LANE CONSTRUCTION - MINIMUM GUARANTEE - OBLIGATION LIMIT
							<b>3,400,000</b>	FOUR-LANE CONSTRUCTION - STP/RURAL AREAS
NM0502 /	5.024	<b>3993</b>	TPS-502-1(9)05 [ O ] OCTOBER 1, 2005	ROCK SLIDE PREVENTION ON NM0502 (M.P. 5 TO M.P. 6) AND NM0004 (M.P. 57.05 TO M.P. 57.13)	1.00	2006	<b>610,000</b>	SAFETY - SAFETY-SAFETY
LEAD AGENCY: DISTRICT 5 & INCLUDES SCALING, PLACING CONCRETE WALL BARRIERS, AND/OR LOW ENERGY ROCK FENCES; WIRE MESH TOP 14 METERS OR CUT VERTICAL 2 METERS BACK; TOTAL COST INCREASED TO \$610,000 FROM \$460,000; DELAYED TO FY2006 PER REQUEST OF D5 ENGINEER / SAFETY ENGINEER.								
NM0599 /		<b>D5SF2</b>	WIPP-599-1(102) [ O ] OCTOBER 1, 2005	NM 599 CORRIDOR / SAFETY STUDY	14.00	2006	<b>500,000</b>	STUDY(IES) - WASTE ISOLATION PILOT
LEAD AGENCY: DISTRICT 5 & FOR NM 599 CORRIDOR / SAFETY STUDY; NM14 TO US 84/285 AT SOUTH TESUQUE EXIT; LEAD AGENCY: STATE / SFMPO.								
US0084 /	164.517	<b>D5026</b>	NH-084-1(91)165 [ O ] OCTOBER 1, 2005	ADA SIDEWALK UPGRADES		2006	<b>500,000</b>	PEDESTRIAN FACILITIES - OTHER NATIONAL HIGHWAY
US0084 /	166.137	<b>D5070</b>	BR-084-1(101)166 SF-MPO [ O ] OCTOBER 1, 2005	GUADALUPE OVERPASS		2010	<b>1,671,000</b>	BRIDGE REPLACEMENT - BRIDGE REPLACEMENT AND REHABILITATION
STRUCTURES (LENGTH/RATE): 05767(39/67.0)								

Route	Milepost	Control Number	Project Numbers	Terminus	Length	Fiscal Year	Est'd Cost	Type of Improvement - Funding Source
-------	----------	----------------	-----------------	----------	--------	-------------	------------	--------------------------------------

**DISTRICT 5 - SANTA FE COUNTY**

US0084 / 180.036 **G1935** AC-GRIP-(NH)-084- POJOAQUE TO ESPANOLA 0.80 2006 **4,000,000** ROAD IMPROVEMENTS  
 12/2005 1(94)180 (SOUTHERN SEGMENT) - GOV. RICHARDSON'S INVESTMENT PARTNERSHIP  
 [ O ] OCTOBER 1, 2005 ADVANCE PROJECT  
 & PROJECT FUNDED BY REDUCING CN-G1915 \$4,000,000; FOR NM 503 TO COUNTY ROAD 109, ON US 84/285, MP 180.80 TO MP 181.60 - SAFETY AND MAINTENANCE IMPROVEMENTS TO INCLUDE THE ADDITION OF NORTHBOUND AND SOUTHBOUND AUXILIARY LANES, CENTER LEFT TURN LANES SEPARATED BY AN INTERMITTENT LANDSCAPED MEDIAN, MAINLINE RECONSTRUCTION, DRAINAGE, SIGNING AND STRIPING. LENGTH OF PROJECT IS 0.8 MILE AT AN ESTIMATED COST OF \$4M. THIS COST IS INCLUDED IN THE MONEY FOR G1915; APPROVED BY INFRASTRUCTURE DIV. DIRECTOR / GRIP COORDINATOR.

US0084 / 180.836 **G1915** AC-GRIP-(NH)-084- POJOAQUE TO ESPANOLA 3.00 2006 **19,000,000** RECONSTRUCTION  
 12/2005 1(95)180 (SOUTHERN SEGMENT) - GOV. RICHARDSON'S INVESTMENT PARTNERSHIP  
 [ O ] OCTOBER 1, 2005  
 & PROJECT REDUCED \$4,000,000 TO FUND CN-G1935; APPROVED BY INFRASTRUCTURE DIV. DIRECTOR / GRIP COORDINATOR.

US0084 / 183.815 **G1925** AC-GRIP-(NH)-084- POJOAQUE TO ESPANOLA 2.30 2006 **20,000,000** RECONSTRUCTION  
 02/2006 1(96)184 (NORTHERN SEGMENT) - GOV. RICHARDSON'S INVESTMENT PARTNERSHIP  
 [ O ] OCTOBER 1, 2005  
 & PROJECT REDUCED \$3,000,000 TO FUND CN-G1945; APPROVED BY INFRASTRUCTURE DIV. DIRECTOR / GRIP COORDINATOR.

US0084 / 186.115 **G1945** AC-GRIP-(NH)-084- POJOAQUE TO ESPANOLA 1.50 2006 **3,000,000** ROAD IMPROVEMENTS  
 06/2006 1(97)184 (NORTHERN SEGMENT) - GOV. RICHARDSON'S INVESTMENT PARTNERSHIP  
 [ O ] OCTOBER 1, 2005 ADVANCE PROJECT  
 & PROJECT FUNDED BY REDUCING CN-G1925 \$3,000,000; FOR JUST NORTH OF NM 106/399 TO UPPER SAN PEDRO ROAD, AND THE INTERSECTION AT US 84/285 AND NM 68, ON US 84/285, MP 186.90 TO MP 188.40 - SAFETY AND MAINTENANCE IMPROVEMENTS TO INCLUDE THE ADDITION OF AUXILIARY LANES, MAINLINE RECONSTRUCTION, TRAFFIC CALMING FEATURES, INTERSECTION IMPROVEMENTS AT UPPER SAN PEDRO ROAD AND AT JUNCTION US 84/285 AND NM 68, DRAINAGE, SIGNING AND STRIPING. LENGTH OF PROJECT IS 1.5 MILE AT AN ESTIMATED COST OF \$3M. THIS COST IS INCLUDED IN THE MONEY FOR G1925; APPROVED BY INFRASTRUCTURE DIV. DIRECTOR / GRIP COORDINATOR.

SANTA FE COUNTY TOTAL FY2006 - FY2011 **147,919,223**

**DISTRICT 5 - SOCORRO COUNTY**

US0060 / 204.957 **G2315** AC-GRIP-(TPM)-060- ABO TO WILLARD 14.00 2006 **6,750,000** RECONSTRUCTION  
 02/2006 4(2)205 - GOV. RICHARDSON'S INVESTMENT PARTNERSHIP  
 [ O ] OCTOBER 1, 2005

LEAD AGENCY: DISTRICT 5

SOCORRO COUNTY TOTAL FY2006 - FY2011 **6,750,000**

**DISTRICT 5 - TAOS COUNTY**

NEW MEXICO DEPARTMENT OF TRANSPORTATION

FY2006 - FY2011 STATEWIDE TRANSPORTATION IMPROVEMENT PROGRAM

10/31/05 11:01:10

Route	Milepost	Control Number	Project Numbers	Terminus	Fiscal Length	Year	Est'd Cost	Type of Improvement - Funding Source
<b>DISTRICT 5 - TAOS COUNTY</b>								
LOCAL /		<b>C5F93</b>	SP-GA-7555(218) BUD-ORG#5F93 DFA#05-2238 [O]OCTOBER 1, 2005	CUCHILLA HILL ROAD		2006	<b>7,000</b>	ROAD IMPROVEMENTS - GENERAL FUND
LEAD AGENCY: COUNTY OF TAOS LAWS OF 2005 -- ( CH 347, SEC 52, 98 ) & TO PLAN, DESIGN AND CONSTRUCT IMPROVEMENTS, INCLUDING SURFACING, CURBS, GUTTERS AND RETAINING WALLS, TO CUCHILLA HILL ROAD IN TAOS COUNTY.								
/		<b>C5F97</b>	SP-GA-7655(204) BUD-ORG#5F97 DFA#05-2242 [O]OCTOBER 1, 2005	TAOS AIRPORT CIVIL AIR PATROL HANGAR		2006	<b>50,000</b>	MISCELLANEOUS CONSTRUCTION - GENERAL FUND
LEAD AGENCY: TOWNSHIP OF TAOS LAWS OF 2005 -- ( CH 347, SEC 52, 102 ) & TO PLAN, DESIGN AND CONSTRUCT AN AIRPLANE HANGAR FOR THE CIVIL AIR PATROL IN TAOS IN TAOS COUNTY.								
LOCAL /		<b>C5S39</b>	ST-1529(204)12 BUD-ORG#5S39 DFA#05-0690 [O]OCTOBER 1, 2005	RED RIVER STREETS		2006	<b>200,000</b>	ROAD IMPROVEMENTS - STATE SEVERANCE TAX
LEAD AGENCY: TOWNSHIP OF RED RIVER LAWS OF 2006 -- ( CH 347, SEC 20, 51 ) & TO PLAN, DESIGN AND CONSTRUCT IMPROVEMENTS, INCLUDING DRAINING AND SURFACING, TO STREETS IN RED RIVER IN TAOS COUNTY.								
55C021 /		<b>C5F94</b>	SP-GA-7555(219) BUD-ORG#5F94 DFA#05-2239 [O]OCTOBER 1, 2005	SANTA BARBARA ROAD		2006	<b>60,000</b>	ROAD IMPROVEMENTS - GENERAL FUND
LEAD AGENCY: COUNTY OF TAOS LAWS OF 2005 -- ( CH 347, SEC 52, 99 )								
55C134 /		<b>C5F98</b>	SP-GA-7555(220) BUD-ORG#5F98 DFA#05-2243 [O]OCTOBER 1, 2005	ST. LAVENDER ROAD		2006	<b>50,000</b>	ROAD IMPROVEMENTS - GENERAL FUND
LEAD AGENCY: COUNTY OF TAOS LAWS OF 2005 -- ( CH 347, SEC 52, 103 ) & TO PLAN, DESIGN AND CONSTRUCT IMPROVEMENTS TO ST. LAVENDER ROAD IN TAOS COUNTY.								

NEW MEXICO DEPARTMENT OF TRANSPORTATION

FY2006 - FY2011 STATEWIDE TRANSPORTATION IMPROVEMENT PROGRAM

10/31/05 11:01:10

Route	Milepost	Control Number	Project Numbers	Terminus	Length	Fiscal Year	Est'd Cost	Type of Improvement - Funding Source
<b>DISTRICT 5 - TAOS COUNTY</b>								
FL7100 /		<b>L5156</b>	MAP-7100(900) [O] OCTOBER 1, 2005	RIVER STREET / PIONEER ROAD (PHASE IV)	0.32	2006	<b>50,000</b>	ROAD IMPROVEMENTS - MUNICIPAL ARTERIAL
LEAD AGENCY: TOWNSHIP OF RED RIVER & RIVER STREET / PIONEER ROAD PROJECT (PHASE IV) DRAINAGE IMPROVEMENTS. DRAINAGE WEST PIONEER ROAD AND CONSTRUCTION OF A RETAINING WALL ON EAST PIONEER ROAD.								
NM0038 /	11.865	<b>L5026</b>	TPZ-0038(19)11 [O] OCTOBER 1, 2005	THROUGH RED RIVER	0.90	2006	<b>30,000</b>	MISCELLANEOUS CONSTRUCTION - SEC. 152 - SAFETY / HAZARD ELIMIN 90%
LEAD AGENCY: TOWNSHIP OF RED RIVER & MISCELLANEOUS CONSTRUCTION IS FOR RELOCATION OF STREET LAMP POSTS.								
NM0068 /	24.038	<b>9571</b>	TPE-TPM-068-1(62)24 NP-RPO [O] OCTOBER 1, 2005	SCENIC OVERLOOK AT RIO ARRIBATAOS COUNTY LINE		2006	<b>550,000</b>	SCENIC OVERLOOK - STP/ENHANCEMENTS
						2007	<b>500,000</b>	AUXILARY LANES - STP/RURAL AREAS
LEAD AGENCY: U.S. BUREAU OF LAND MANAGEMENT CONTINGENCY: 25% MATCH BY LEAD AGENCY CONTINGENCY: LEAD AGENCY MATCH & \$500,000 TPM TO PROVIDE DECEL LANES INTO SCENIC OVERLOOK PARKING LOT.								
NM0068 /	28.161	<b>D5051</b>	TPM-MGO-068-1(86)28 [O] OCTOBER 1, 2005	PILAR TO HORSE SHOE CURVE	3.70	2011	<b>1,100,000</b>	3R & RECONSTRUCTION - MINIMUM GUARANTEE - OBLIGATION LIMIT
							<b>3,400,000</b>	3R & RECONSTRUCTION - STP/RURAL AREAS
NM0068 /	40.058	<b>3977</b>	TPM-068-1(90)40 [O] OCTOBER 1, 2005	INTERSECTION NM0068/CR 110	0.06	2006	<b>1,500,000</b>	INTERSECTION IMPROVEMENTS - STP/RURAL AREAS
& ADVANCED FROM FY2007 BY THE DISTRICT 5 ENGINEER.								
NM0068 /	41.416	<b>D5101</b>	TPO-068-1(96)41 [O] OCTOBER 1, 2005	TAOS RELIEF ROUTE	3.00	2011	<b>500,000</b>	NEW CONSTRUCTION - STP/UNDER 200,000
NM0068 /	41.573	<b>2374</b>	TPO-068-1(76)41 [O] OCTOBER 1, 2005	RANCHOS DE TAOS	0.60	2008	<b>2,810,000</b>	RECONSTRUCTION - STP/UNDER 200,000

NEW MEXICO DEPARTMENT OF TRANSPORTATION

FY2006 - FY2011 STATEWIDE TRANSPORTATION IMPROVEMENT PROGRAM

10/31/05 11:01:10

Page: 118

Route	Milepost	Control Number	Project Numbers	Terminus	Length	Fiscal Year	Est'd Cost	Type of Improvement - Funding Source
<b>DISTRICT 5 - TAOS COUNTY</b>								
NM0068 /	41.722	<b>3018</b>	TPE-068-1(61)42 NP-RPO [O] OCTOBER 1, 2005 LEAD AGENCY: TOWNSHIP OF TAOS CONTINGENCY: 25% MATCH BY LEAD AGENCY	JCT. NM0518 - NORTH	1.80	2006	<b>441,333</b>	BICYCLE LANES/TRAILS - STP/ENHANCEMENTS
NM0068 /	44.165	<b>D5020</b>	TPM-TPO-068-1(90)44 [O] OCTOBER 1, 2005	LA POSTA TO CAMINO DE LA PLACITA	0.80	2010	<b>1,540,000</b> <b>3,460,000</b>	FOUR-LANE CONSTRUCTION - STP/RURAL AREAS FOUR-LANE CONSTRUCTION - STP/UNDER 200,000
NM0150 /	2.638	<b>7659</b>	TPM-1528(2) NP-RPO [O] OCTOBER 1, 2005 & DISTRICT 5 ASSUMED LEAD OF PROJECT FROM TAOS COUNTY.	INTERSECTION WITH VALENCIA ROAD		2006	<b>1,500,000</b>	INTERSECTION IMPROVEMENTS - STP/RURAL AREAS
NM0240 /	2.709	<b>D5096</b>	SP-GA-0240(202)02 BUD-ORG#5F96 DFA#05-2241 [O] OCTOBER 1, 2005 LEAD AGENCY: DISTRICT 5 LAWS OF 2005 -- ( CH 347, SEC 52, 101 ) & TO PLAN, DESIGN AND RECONSTRUCT STATE ROAD 240 IN TAOS IN TAOS COUNTY.	NM-240 IN TAOS		2006	<b>25,000</b>	ROAD IMPROVEMENTS - GENERAL FUND
NM0240 /	5.700	<b>L5196</b>	MAP-0240(900)05 [O] OCTOBER 1, 2005 LEAD AGENCY: TOWNSHIP OF TAOS & RECONSTRUCTION OF RANCHITOS ROAD (NM240) FROM SALAZAR ROAD TO CARABAJAL LANE.	RANCHITOS ROAD (NM240), SALAZAR ROAD TO CARABAJAL LANE	0.36	2006	<b>163,887</b>	ROAD IMPROVEMENTS - MUNICIPAL ARTERIAL
NM0518 /	57.000	<b>D5066</b>	HSP-0518(38)57 [O] OCTOBER 1, 2005 LEAD AGENCY: DISTRICT 5 & THIS PROJECT WOULD CONSIST OF INSTALLING RIGHT OF WAY FENCING ALONG BOTH SIDES OF NM 518 FROM MP57 TO MP65.2.	R-O-W FENCING	8.20	2006	<b>300,000</b>	FENCING - SEC. 164 - SAFETY / HAZARD ELIMINATION
NM0585 /	0.100	<b>3885</b>	TPO-TPE-0585(1)00 NP-RPO [O] OCTOBER 1, 2005 LEAD AGENCY: TOWNSHIP OF TAOS CONTINGENCY: 25% LOCAL MATCH FOR TPE & TOTAL COST INCREASED TO \$1,900,000 BY DISTRICT 5 ENGINEER.	TAOS TRUCK BYPASS	0.60	2006	<b>150,667</b> <b>5,000,000</b>	PEDESTRIAN FACILITIES - STP/ENHANCEMENTS ADDITIONAL LANES - STP/UNDER 200,000

NEW MEXICO DEPARTMENT OF TRANSPORTATION

FY2006 - FY2011 STATEWIDE TRANSPORTATION IMPROVEMENT PROGRAM

10/31/05 11:01:10

Route	Milepost	Control Number	Project Numbers	Terminus	Length	Fiscal Year	Est'd Cost	Type of Improvement - Funding Source
<b>DISTRICT 5 - TAOS COUNTY</b>								
US0064 /	242.700	<b>3973</b>	BR-064-6(25)242 [O] OCTOBER 1, 2005 LEAD AGENCY: DISTRICT 5 STRUCTURES (LENGTH/RATE): 06462(1,281/48.0)	RIO GRANDE RIVER GORGE BRIDGE	0.24	2007	<b>2,000,000</b>	BRIDGE REHABILITATION - BRIDGE REPLACEMENT AND REHABILITATION
US0064 /	250.994	<b>D5019</b>	MGO-064-7(19)250 [O] OCTOBER 1, 2005	TAOS TO TRES PIEDRAS	27.10	2009	<b>4,600,000</b>	3R & RECONSTRUCTION - MINIMUM GUARANTEE - OBLIGATION LIMIT
US0064 /	252.594	<b>3900</b>	TPO-064-7(18)252 [O] OCTOBER 1, 2005	JCT. NM0068 - EAST		2008	<b>500,000</b>	CORRIDOR STUDY - STP/UNDER 200,000
US0064 /	253.486	<b>3327</b>	TPO-064-7(17)252 SP-GA-064-7(205)252 DFA#05-2319 BUD ORG#5G74 NP-RPO [O] OCTOBER 1, 2005 CONTINGENCY: LEAD AGENCY MATCH LAWS OF 2005 -- ( CH 347, SEC 52, 182 ) & INCREASED FROM \$1,700,000 IN FY2005 AT DISTRICT REQUEST; DELAYED BY D5 ENGINEER FROM FY2005 TO FY2006 TO FUND CN-2516.	TAOS NORTH TOWN LIMIT TO PLACITAS ROAD	1.30	2006	<b>60,000</b> <b>2,700,000</b>	MISCELLANEOUS CONSTRUCTION - GENERAL FUND MISCELLANEOUS CONSTRUCTION - STP/UNDER 200,000
US0064 /	254.360	<b>D5086</b>	SP-GA-064-7(206)253 BUD-ORG#5F95 DFA#05-2240 [O] OCTOBER 1, 2005 LEAD AGENCY: DISTRICT 5 LAWS OF 2005 -- ( CH 347, SEC 52, 100 ) & TO PLAN, DESIGN AND RECONSTRUCT STATE ROAD 64 IN TAOS IN TAOS COUNTY.	NM-64 IN TAOS		2006	<b>200,000</b>	ROAD IMPROVEMENTS - GENERAL FUND
US0064 /	254.619	<b>D5021</b>	NH-064-8(15)254 [O] OCTOBER 1, 2005	JCT. NM 68 N. TO CAMINO DE LA PLACITA	0.70	2011	<b>2,500,000</b>	3R & RECONSTRUCTION - OTHER NATIONAL HIGHWAY
US0064 /	254.762	<b>3187</b>	TPO-TPE-064-8(10)254 NP-RPO [O] OCTOBER 1, 2005 LEAD AGENCY: TOWNSHIP OF TAOS CONTINGENCY: LEAD AGENCY MATCH	MONTOYA TO MARIPOSA IN TOWN OF TAOS	1.00	2007	<b>100,000</b> <b>500,000</b>	PEDESTRIAN FACILITIES - STP/ENHANCEMENTS MISCELLANEOUS CONSTRUCTION - STP/UNDER 200,000

Route	Milepost	Control Number	Project Numbers	Terminus	Length	Fiscal Year	Est'd Cost	Type of Improvement - Funding Source	
<b>DISTRICT 5 - TAOS COUNTY</b>									
US0285 /	356.816	<b>2969</b>	NH-285-9(10)353 [O] OCTOBER 1, 2005	OJO CALIENTE - NORTH	1.73	2008	<b>3,500,000</b>	3R & RECONSTRUCTION - OTHER NATIONAL HIGHWAY	
US0285 /	358.547	<b>3050</b>	NH-285-9(11)353 [O] OCTOBER 1, 2005	0.2 MILE NORTH OF JCT NM0111 - NORTH	4.00	2008	<b>2,500,000</b>	OVERLAY - OTHER NATIONAL HIGHWAY	
US0285 /	376.431	<b>3820</b>	NH-285-9(14)371 [O] OCTOBER 1, 2005	11.4 MILES SOUTH OF JCT. US0064 - NORTH	8.00	2008	<b>8,000,000</b>	OVERLAY (3R) - OTHER NATIONAL HIGHWAY	
TAOS COUNTY TOTAL FY2006 - FY2011							<b>50,547,887</b>		
<b>DISTRICT 5 - TORRANCE COUNTY</b>									
LOCAL /		<b>C5F99</b>	SP-GA-7557(218) BUD-ORG#5F99 DFA#05-2244 [O] OCTOBER 1, 2005	MOUNTAINAIR ROADS		2006	<b>62,500</b>	PAVEMENT PRESERVATION - GENERAL FUND	
LEAD AGENCY: TOWNSHIP OF MOUNTAINAIR LAWS OF 2005 -- ( CH 347, SEC 52, 104 ) & FOR DRAINAGE STRUCTURES AND CHIP SEALING OF ROADS IN MOUNTAINAIR IN TORRANCE COUNTY.									
I00040 /	190.938	<b>3971</b>	IM-040-4(57)191 [O] OCTOBER 1, 2005	M.P. 191 TO M.P. 196	5.00	2007	<b>6,000,000</b>	PAVEMENT REHABILITATION - INTERSTATE MAINTENANCE	
LEAD AGENCY: DISTRICT 5									
I00040 /	208.745	<b>3972</b>	IM-040-4(58)208 [O] OCTOBER 1, 2005	WAGON WHEEL - EAST	5.00	2009	<b>6,000,000</b>	PAVEMENT REHABILITATION - INTERSTATE MAINTENANCE	
LEAD AGENCY: DISTRICT 5									
NM0041 /		<b>D5031</b>	MGS-TPM-0041(14) [O] OCTOBER 1, 2005	MORIARTY TO US 60	27.40	2011	<b>4,100,000</b>	3R & RECONSTRUCTION - MINIMUM GUARANTEE - SPECIAL LIMITATION	
							<b>2,700,000</b>	3R & RECONSTRUCTION - STP/RURAL AREAS	
NM0333 /	26.117	<b>D5071</b>	TPE-0333(3)26 [O] OCTOBER 1, 2005	JCT. NM 41 EAST	1.00	2011	<b>350,000</b>	LANDSCAPING - STP/ENHANCEMENTS	
LEAD AGENCY: DISTRICT 5									



Route	Milepost	Control Number	Project Numbers	Terminus	Length	Fiscal Year	Est'd Cost	Type of Improvement - Funding Source
<b>DISTRICT 5 - TORRANCE COUNTY</b>								
US0060 / 204.028		<b>3979</b>	TPM-TPE-BR-060-4(1)204 [O] OCTOBER 1, 2005	US0060 / NM0055 INTERSECTION - SOUTH	2.00	2009	<b>2,500,000</b>	BRIDGE REPLACEMENT - BRIDGE REPLACEMENT AND REHABILITATION
							<b>500,000</b>	PEDESTRIAN FACILITIES - STP/ENHANCEMENTS
							<b>3,500,000</b>	RECONSTRUCTION - STP/RURAL AREAS
LEAD AGENCY: DISTRICT 5 STRUCTURES (LENGTH/RATE): 06254(233/73.0) & INCLUDES INTERSECTION AND DRAINAGE IMPROVEMENTS AND ROADWAY LIGHTING; MRCOG RPO PROJECT NOT IN GRIP CORRIDOR.								
US0285 / 254.715		<b>G3615</b>	AC-GRIP-(NH)-285-1(15)255 [O] OCTOBER 1, 2005	CLINES CORNERS TO LAMY (SEGMENT I OF V)	4.00	2006	<b>11,800,000</b>	RECONSTRUCTION - GOV. RICHARDSON'S INVESTMENT PARTNERSHIP
US0285 / 258.715		<b>G3625</b>	AC-GRIP-(NH)-285-1(16)259 [O] OCTOBER 1, 2005	CLINES CORNERS TO LAMY (SEGMENT II OF V)	5.00	2006	<b>11,800,000</b>	RECONSTRUCTION - GOV. RICHARDSON'S INVESTMENT PARTNERSHIP
US0285 / 263.715		<b>G3635</b>	AC-GRIP-(NH)-285-1(17)264 [O] OCTOBER 1, 2005	CLINES CORNERS TO LAMY (SEGMENT III OF V)	6.00	2006	<b>11,800,000</b>	RECONSTRUCTION - GOV. RICHARDSON'S INVESTMENT PARTNERSHIP
US0285 / 269.715		<b>G3645</b>	AC-GRIP-(NH)-285-1(18)270 [O] OCTOBER 1, 2005	CLINES CORNERS TO LAMY (SEGMENT IV OF V)	6.00	2006	<b>11,800,000</b>	RECONSTRUCTION - GOV. RICHARDSON'S INVESTMENT PARTNERSHIP
US0285 / 275.715		<b>G3655</b>	AC-GRIP-(NH)-285-1(19)276 [O] OCTOBER 1, 2005	CLINES CORNERS TO LAMY (SEGMENT V OF V)	6.00	2007	<b>11,800,000</b>	RECONSTRUCTION - GOV. RICHARDSON'S INVESTMENT PARTNERSHIP
TORRANCE COUNTY TOTAL FY2006 - FY2011							<b>84,712,500</b>	

**DISTRICT 5 - VARIOUS COUNTIES**

Route	Milepost	Control Number	Project Numbers	Terminus	Length	Fiscal Year	Est'd Cost	Type of Improvement - Funding Source
-------	----------	----------------	-----------------	----------	--------	-------------	------------	--------------------------------------

**DISTRICT 5 - VARIOUS COUNTIES**

VAR	/	<b>BR005</b>	BR-9997-5(35)	DISTRICT WIDE BRIDGE	0.00	2006	<b>1,477,500</b>	BRIDGE REHABILITATION
05/2006			[O] OCTOBER 1, 2005	PROGRAM		2007	<b>1,477,500</b>	BRIDGE REHABILITATION
						2008	<b>1,477,500</b>	BRIDGE REHABILITATION
						2009	<b>1,477,500</b>	BRIDGE REHABILITATION
						2010	<b>1,477,500</b>	BRIDGE REHABILITATION
						2011	<b>1,477,500</b>	BRIDGE REHABILITATION
								- BRIDGE REPLACEMENT AND REHABILITATION

LEAD AGENCY: DISTRICT 5

& DISTRICT 5 BRIDGE PREVENTATIVE MAINTENANCE/MINOR REHABILITATION PROGRAM; TOTAL FY06-FY11 STATEWIDE ANNUAL AMOUNT INCREASED TO \$6,000,000 STATEWIDE ANNUALLY; PER DEP. SECRETARY OPS; PROJECTS DETERMINED FROM DISTRICT BRIDGE DECK DEFECIENCY LIST.















VARIOUS COUNTIES TOTAL FY2006 - FY2011 **8,865,000**

DISTRICT 5 - ALL COUNTIES TOTAL FY2006 - FY2011 **462,598,465**



# STIP FY 2006- 2008 Acomita

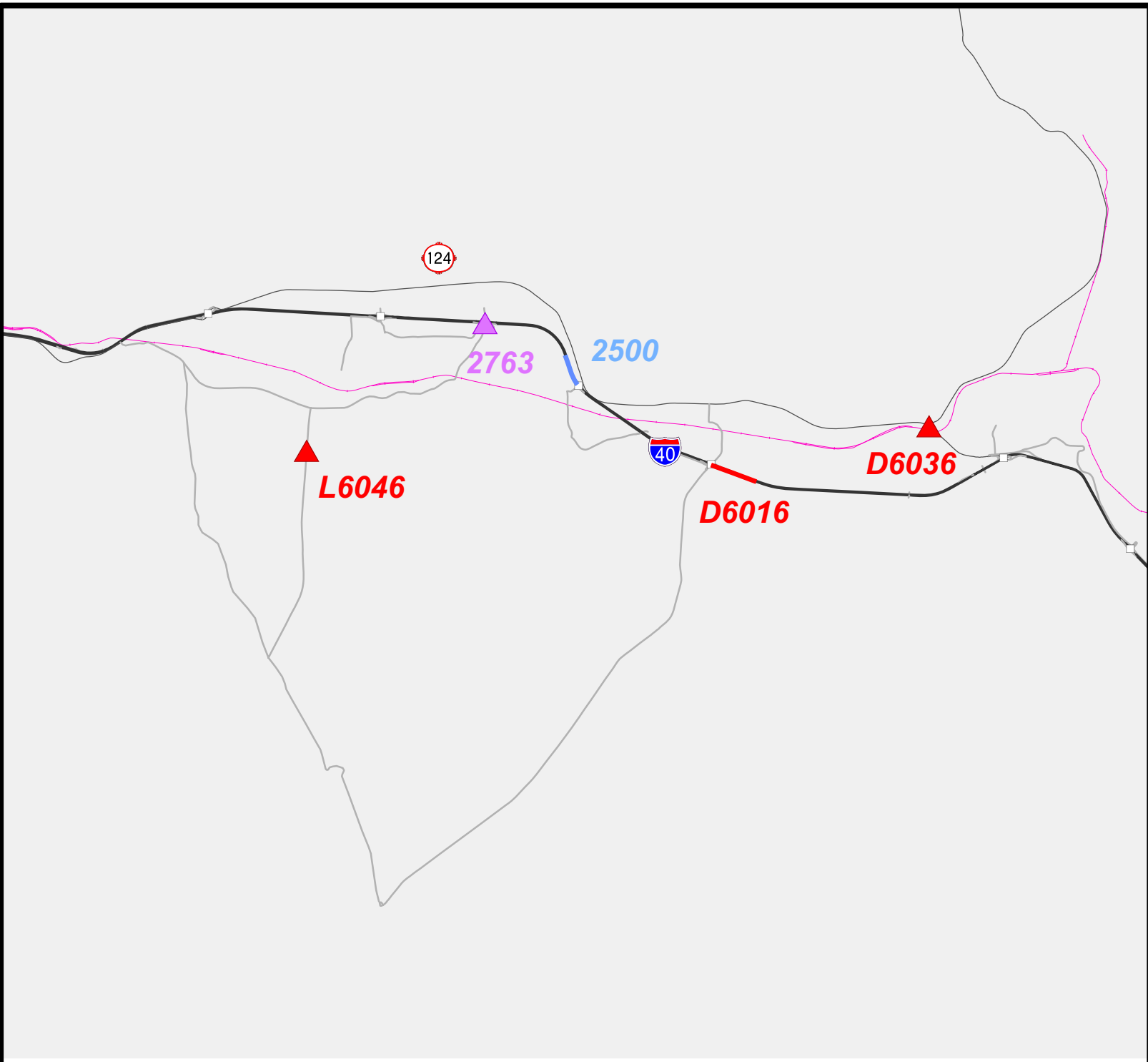
## LEGEND

-   FY 2006
-   FY 2007
-   FY 2008
  
-  GRIP
  
-  Interstate
-  US
-  NM
-  Other Roads
-  Railroads
-  Interchanges
  
-  Incorp. Cities

(Note:  Projects < .1mi.)



0 0.450.9 1.8 Miles



Prepared By:



07/08/05  
\\gis\projects\stip\stip2005\w  
June05\city\_jun05.mxd

# STIP FY 2006- 2008 Gallup

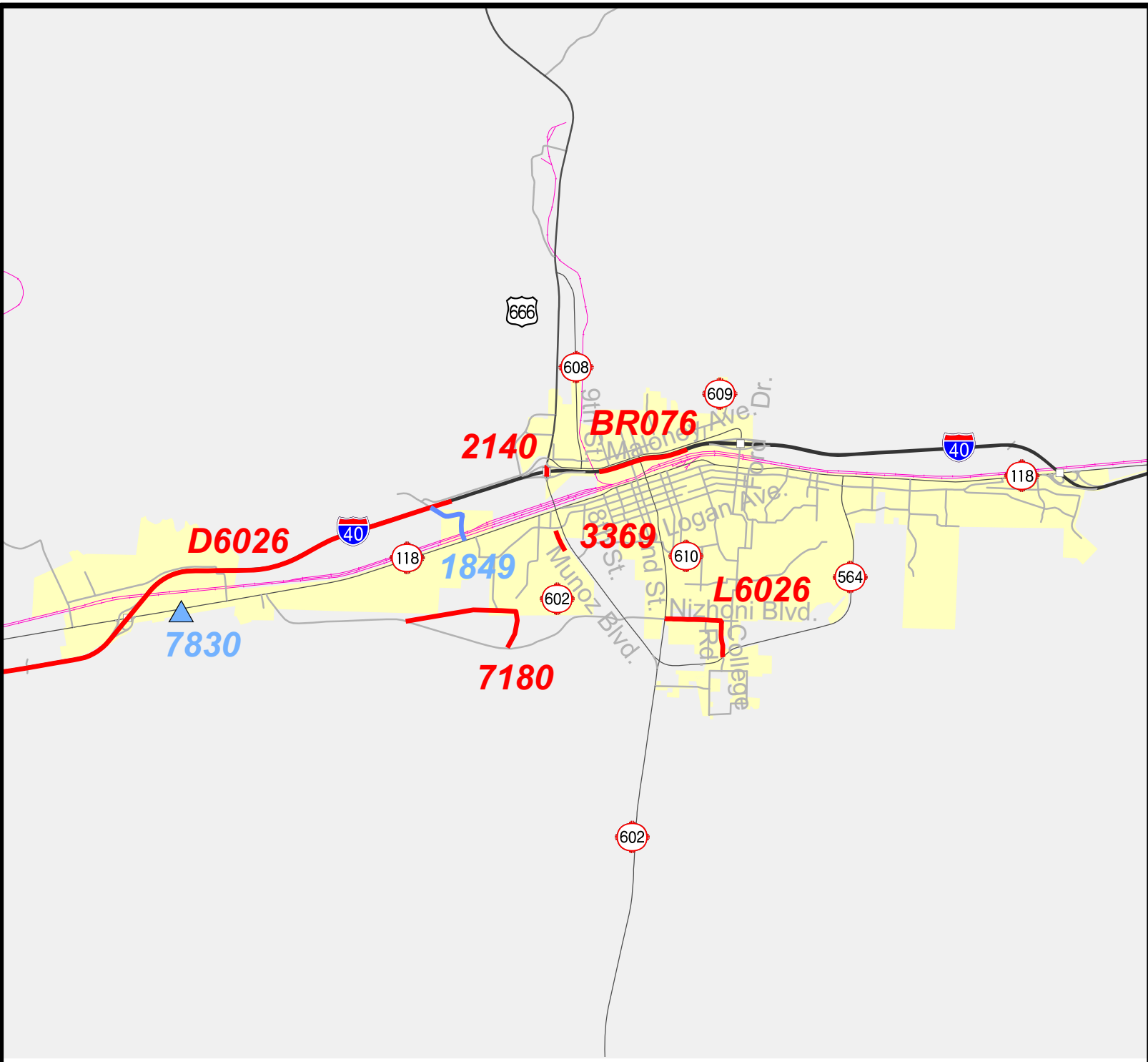
## LEGEND

- ▲ — FY 2006
- ▲ — FY 2007
- ▲ — FY 2008
  
- GRIP
  
- Interstate
- US
- NM
- Other Roads
- Railroads
- Interchanges
  
- Incorp. Cities

(Note: ▲ Projects < .1mi.)



0.125 0.5 Miles



Prepared By:



07/08/05  
 \\gis\projects\stip\stip2005\wk  
 \June05\city\_jun05.mxd

NEW MEXICO DEPARTMENT OF TRANSPORTATION

FY2006 - FY2011 STATEWIDE TRANSPORTATION IMPROVEMENT PROGRAM

10/31/05 11:01:10

Route	Milepost	Control Number	Project Numbers	Terminus	Fiscal Length	Year	Est'd Cost	Type of Improvement - Funding Source
<b>DISTRICT 6 - CATRON COUNTY</b>								
LOCAL /		<b>9683</b>	TPE-TPZ-7603(900) MAP-ST-7603(200) DFA#05-0706 BUD ORG#5S53 [O]OCTOBER 1, 2005	MOUNTAINEER ROAD IN RESERVE		2006	<b>50,000</b>	ROAD IMPROVEMENTS - STATE SEVERANCE TAX
LEAD AGENCY: VILLAGE OF RESERVE LAWS OF 2005 -- ( CH 347, SEC 20, 68 ) & INCLUDES MOUNTAINEER ROAD; PAVING, CURBS, GUTTERS AND DRAINAGE IMPROVEMENTS; MISCELLANEOUS CONSTRUCTION IN FY2005 IS FOR PEDESTRIAN FACILITIES BICYCLE LANES/TRAILS, DECORATIVE LIGHTING; ; MATCH ADDED PER 23USC SEC 152 RULES; LAWS OF 2005 TO PLAN, DESIGN AND CONSTRUCT IMPROVEMENTS TO MOUNTAINEER ROAD IN RESERVE IN CATRON COUNTY.								
NM0012 /	2.990	<b>2756</b>	BR-0012(3)03 [O]OCTOBER 1, 2005	JCT US0180 - EAST		2006	<b>1,250,000</b>	BRIDGE REPLACEMENT - BRIDGE REPLACEMENT AND REHABILITATION
STRUCTURES (LENGTH/RATE): 03446(67/24.6) & FOR BRIDGE NO. 3446; REDUCED FUNDING FROM \$3,000,000 PER D6 ENGINEER.								
NM0012 /	4.480	<b>D6017</b>	BR-012(5)04 [O]OCTOBER 1, 2005	NM 12 BRIDGES NEAR RESERVE		2007	<b>1,700,000</b>	BRIDGE REPLACEMENT - BRIDGE REPLACEMENT AND REHABILITATION
STRUCTURES (LENGTH/RATE): 02208(104/35.2), 02209(96/42.9) & #3 PRIORITY FOR 2005 D6 RPO RTIPR ZIPPER BRIDGE; POSSIBLY ELIGIBLE FOR HISTORICAL SIGNIFICANCE; LISTING COULD DOUBLE COST OF PROJECT.								
NM0012 /	4.880	<b>D6176</b>	HSP-0012(6)04 [O]OCTOBER 1, 2005	ROCKFALL MITIGATION	24.30	2006	<b>240,000</b>	ROCKFALL MITIGATION - SEC. 164 - SAFETY / HAZARD ELIMINATION
LEAD AGENCY: DISTRICT 6 & THIS PROJECT WOULD CONSIST OF SCALING; WIRE MESH / INSTALL CONCRETE WALL BARRIERS; DUE TO IDENTIFIED STEEP ROADSIDE ROCK CUT SECTIONS WITH INSUFFICIENT PROTECTION FROM HAZARDOUS ROCK FALLS OR LANDSLIDES ONTO THE THROUGH LANES OF THE HIGHWAY.								
NM0012 /	7.056	<b>3335</b>	FHP-21(4)07 [O]OCTOBER 1, 2005	RESERVE TO ARAGON	12.70	2007	<b>600,000</b> <b>1,700,000</b> <b>5,000,000</b>	BRIDGE DECK REPLACEMENT BRIDGE REPLACEMENT - BRIDGE REPLACEMENT AND REHABILITATION 3R & RECONSTRUCTION - MAJOR INVESTMENT PROGRAM
STRUCTURES (LENGTH/RATE): 05947(151/75.5) STRUCTURES (LENGTH/RATE): 05949(158/71.2) & 3R & RECOSTRUCTION PROGRAMMED PURSUANT TO JANUARY 19, 2001 AGREEMENT WITH USFS AND FHWA; BRIDGE WORK IS 2005 D6 #3 RPO RTIPR ZIPPER BRIDGE PRIORITY.								
NM0032 /		<b>D6046</b>	HSP-0032(12) [O]OCTOBER 1, 2005	GUARDRAIL INSTALLATION	30.00	2006	<b>210,000</b>	GUARDRAIL- SAFETY - SEC. 164 - SAFETY / HAZARD ELIMINATION
LEAD AGENCY: DISTRICT 6 & THIS PROJECT WOULD CONSIST OF INSTALLING NEW GUARDRAIL ALONG BOTH SIDES OF NM 32; THE EXISTING GUARDRAILS ARE CONSIDERED SUBSTANDARD AND UNSAFE.								

NEW MEXICO DEPARTMENT OF TRANSPORTATION

FY2006 - FY2011 STATEWIDE TRANSPORTATION IMPROVEMENT PROGRAM

10/31/05 11:01:10

Route	Milepost	Control Number	Project Numbers	Terminus	Length	Fiscal Year	Est'd Cost	Type of Improvement - Funding Source
<b>DISTRICT 6 - CATRON COUNTY</b>								
NM0032 / 28.850		<b>D6126</b>	HSP-0032(13)28 [O] OCTOBER 1, 2005	ROCKFALL MITIGATION	1.84	2006	<b>75,000</b>	ROCKFALL MITIGATION - SEC. 164 - SAFETY / HAZARD ELIMINATION
LEAD AGENCY: DISTRICT 6 & THIS PROJECT WILL INSTALL CONCRETE WALL BARRIERS; DUE TO IDENTIFIED STEEP ROADSIDE ROCK CUT SECTIONS WITH INSUFFICIENT PROTECTION FROM HAZARDOUS ROCK FALLS OR LANDSLIDES ONTO THE THROUGH LANES OF THE HIGHWAY.								
NM0032 / 30.890		<b>D6136</b>	HSP-0032(14)30 [O] OCTOBER 1, 2005	ROCKFALL MITIGATION	4.19	2006	<b>113,000</b>	ROCKFALL MITIGATION - SEC. 164 - SAFETY / HAZARD ELIMINATION
LEAD AGENCY: DISTRICT 6 & THIS PROJECT WILL INSTALL CONCRETE WALL BARRIERS; DUE TO IDENTIFIED STEEP ROADSIDE ROCK CUT SECTIONS WITH INSUFFICIENT PROTECTION FROM HAZARDOUS ROCK FALLS OR LANDSLIDES ONTO THE THROUGH LANES OF THE HIGHWAY.								
NM0036 / 6.350		<b>D6096</b>	HSP-0036(32)06 [O] OCTOBER 1, 2005	ROCKFALL MITIGATION	0.08	2006	<b>29,000</b>	ROCKFALL MITIGATION - SEC. 164 - SAFETY / HAZARD ELIMINATION
LEAD AGENCY: DISTRICT 6 & THIS PROJECT WILL INSTALL CONCRETE WALL BARRIERS; DUE TO IDENTIFIED STEEP ROADSIDE ROCK CUT SECTIONS WITH INSUFFICIENT PROTECTION FROM HAZARDOUS ROCK FALLS OR LANDSLIDES ONTO THE THROUGH LANES OF THE HIGHWAY.								
NM0435 /		<b>L6028</b>	TPE-435-9(999)0 [O] OCTOBER 1, 2005	SIDEWALKS / BIKEWAYS IN RESERVE	0.90	2008	<b>180,000</b>	SIDEWALKS/BIKEWAYS - STP/ENHANCEMENTS
LEAD AGENCY: VILLAGE OF RESERVE CONTINGENCY: 25% LOCAL MATCH FOR TPE & PRIORITY #5 2005 RPO RTIPR TPE PROJECT.								
US0060 / 29.437		<b>D6106</b>	HSP-060-1(1)29 [O] OCTOBER 1, 2005	ROCKFALL MITIGATION	10.79	2006	<b>49,000</b>	ROCKFALL MITIGATION - SEC. 164 - SAFETY / HAZARD ELIMINATION
LEAD AGENCY: DISTRICT 6 & THIS PROJECT WILL INSTALL CONCRETE WALL BARRIERS; DUE TO IDENTIFIED STEEP ROADSIDE ROCK CUT SECTIONS WITH INSUFFICIENT PROTECTION FROM HAZARDOUS ROCK FALLS OR LANDSLIDES ONTO THE THROUGH LANES OF THE HIGHWAY.								
US0180 /		<b>D6076</b>	HSP-180-1(8) [O] OCTOBER 1, 2005	GUARDRAIL INSTALLATION VARIOUS LOCATIONS	15.00	2006	<b>400,000</b>	GUARDRAIL- SAFETY - SEC. 164 - SAFETY / HAZARD ELIMINATION
LEAD AGENCY: DISTRICT 6 & THIS PROJECT WOULD CONSIST OF INSTALLING NEW GUARDRAIL ALONG BOTH SIDES OF US-180; THE EXISTING GUARDRAILS ARE CONSIDERED SUBSTANDARD AND UNSAFE.								
US0180 / 1.468		<b>D6186</b>	HSP-180-1(11)01 [O] OCTOBER 1, 2005	ROCKFALL MITIGATION	16.10	2006	<b>292,000</b>	ROCKFALL MITIGATION - SEC. 164 - SAFETY / HAZARD ELIMINATION
LEAD AGENCY: DISTRICT 6 & THIS PROJECT WOULD CONSIST OF SCALING; WIRE MESH / INSTALL CONCRETE WALL BARRIERS; DUE TO IDENTIFIED STEEP ROADSIDE ROCK CUT SECTIONS WITH INSUFFICIENT PROTECTION FROM HAZARDOUS ROCK FALLS OR LANDSLIDES ONTO THE THROUGH LANES OF THE HIGHWAY.								

Route	Milepost	Control Number	Project Numbers	Terminus	Length	Fiscal Year	Est'd Cost	Type of Improvement - Funding Source
<b>DISTRICT 6 - CATRON COUNTY</b>								
US0180 / 15.008		<b>D6206</b>	HSP-180-1(9)15 [O] OCTOBER 1, 2005	GUARDRAIL INSTALLATION VARIOUS LOCATIONS	15.00	2006	<b>150,000</b>	GUARDRAIL- SAFETY - SEC. 164 - SAFETY / HAZARD ELIMINATION
LEAD AGENCY: DISTRICT 6 & THIS PROJECT WOULD CONSIST OF INSTALLING NEW GUARDRAIL ALONG BOTH SIDES OF US-180; THE EXISTING GUARDRAILS ARE CONSIDERED SUBSTANDARD AND UNSAFE.								
US0180 / 24.968		<b>3053</b>	TPM-180-1(10)25 [O] OCTOBER 1, 2005	4.0 MILES SOUTH OF JCT. NM0012 - SOUTH	6.00	2007	<b>500,000</b>	ALIGNMENT STUDY - PROFESSIONAL SERVICES - DESIGN
						2009	<b>6,700,000</b>	RECONSTRUCTION - STP/RURAL AREAS
& PRIORITY #1 2005 D6 RTIPR ZIPPER ROADWAY PROJECT.								
US0180 / 25.139		<b>D6196</b>	HSP-180-1(12)25 [O] OCTOBER 1, 2005	ROCKFALL MITIGATION	0.96	2006	<b>460,000</b>	ROCKFALL MITIGATION - SEC. 164 - SAFETY / HAZARD ELIMINATION
LEAD AGENCY: DISTRICT 6 & THIS PROJECT WOULD CONSIST OF TREE CUTTING; SCALING / ROCK BOLTS; DUE TO IDENTIFIED STEEP ROADSIDE ROCK CUT SECTIONS WITH INSUFFICIENT PROTECTION FROM HAZARDOUS ROCK FALLS OR LANDSLIDES ONTO THE THROUGH LANES OF THE HIGHWAY.								
US0180 / 29.909		<b>D6166</b>	HSP-180-1(10)29 [O] OCTOBER 1, 2005	ROCKFALL MITIGATION	4.69	2006	<b>224,000</b>	ROCKFALL MITIGATION - SEC. 164 - SAFETY / HAZARD ELIMINATION
LEAD AGENCY: DISTRICT 6 & THIS PROJECT WOULD CONSIST OF TREE CUTTING; SCALING; WIRE MESH / INSTALL CONCRETE WALL BARRIERS; DUE TO IDENTIFIED STEEP ROADSIDE ROCK CUT SECTIONS WITH INSUFFICIENT PROTECTION FROM HAZARDOUS ROCK FALLS OR LANDSLIDES ONTO THE THROUGH LANES OF THE HIGHWAY.								
US0180 / 30.948		<b>D6310</b>	TPM-180-1(10)25 [O] OCTOBER 1, 2005	10.0 MILES SOUTH OF JCT. NM0012 - SOUTH	6.00	2010	<b>6,700,000</b>	RECONSTRUCTION - STP/RURAL AREAS
& PRIORITY #3 2005 D6 RTIPR ZIPPER ROADWAY PROJECT.								
CATRON COUNTY TOTAL FY2006 - FY2011							<b>26,622,000</b>	
<b>DISTRICT 6 - CIBOLA COUNTY</b>								
VAR /		<b>7178</b>	TPO-TPE-7506(1) SP-ST-7506(214) NW-RPO [O] OCTOBER 1, 2005	ROOSEVELT AVENUE AND FIRST AND SECOND STREETS		2008	<b>675,500</b>	SIDEWALKS/BIKEWAYS - STP/ENHANCEMENTS
							<b>3,000,000</b>	RECONSTRUCTION - STP/UNDER 200,000
LEAD AGENCY: CITY OF GRANTS CONTINGENCY: LEAD AGENCY MATCH & INCLUDES DRAINAGE STUDY; PLANNING; DESIGN AND CONSTRUCTION.								



Route	Milepost	Control Number	Project Numbers	Terminus	Fiscal Length	Year	Est'd Cost	Type of Improvement - Funding Source
<b>DISTRICT 6 - CIBOLA COUNTY</b>								
LOCAL /		<b>C5F33</b>	SP-GA-7506(215) BUD-ORG#5F33 DFA#05-2178 [O]OCTOBER 1, 2005	NAVAJO NATION ROADS IN CIBOLA COUNTY		2006	<b>90,000</b>	RIGHT-OF-WAY ACQUISITION - GENERAL FUND
LEAD AGENCY: NAVAJO NATION TRANSPORTATION DIVISION LAWS OF 2005 -- ( CH 347, SEC 52, 36 ) & TO ACQUIRE RIGHTS OF WAY FOR ROADS IN THE NAVAJO NATION IN CIBOLA COUNTY.								
LOCAL /		<b>C5G32</b>	SP-GA-7506(216) BUD-ORG#5G32 DFA#05-2277 [O]OCTOBER 1, 2005	CIBOLA COUNTY ROADS		2006	<b>25,000</b>	ROAD IMPROVEMENTS - GENERAL FUND
LEAD AGENCY: COUNTY OF CIBOLA LAWS OF 2005 -- ( CH 347, SEC 52, 138 ) & TO PLAN, DESIGN AND CONSTRUCT IMPROVEMENTS TO COUNTY ROADS IN CIBOLA COUNTY.								
LOCAL /		<b>C5G33</b>	SP-GA-7506(217) BUD-ORG#5G33 DFA#05-2278 [O]OCTOBER 1, 2005	TIMBERLAKE SUBDIVISION ROADS		2006	<b>20,000</b>	ROAD IMPROVEMENTS - GENERAL FUND
LEAD AGENCY: COUNTY OF CIBOLA LAWS OF 2005 -- ( CH 347, SEC 52, 139 ) & TO PLAN, DESIGN AND CONSTRUCT IMPROVEMENTS, INCLUDING DRAINAGE STRUCTURES, CATTLE GUARDS AND SURFACING, TO ROADS IN THE TIMBERLAKE SUBDIVISION IN CIBOLA COUNTY.								
LOCAL /		<b>C5T10</b>	ST-7506(218) BUD ORG# 5T10 DFA# 05-0707 [O]OCTOBER 1, 2005	BIBO CANYON ROAD		2006	<b>40,000</b>	ROAD IMPROVEMENTS - STATE SEVERANCE TAX
LEAD AGENCY: COUNTY OF CIBOLA LAWS OF 2005 -- ( CH 347, SEC 20, 69 ) & 20.69 TO REPAIR THE ROAD IN BIBO CANYON IN THE SEBOYETA LAND GRANT IN CIBOLA COUNTY; DEFERRED UNTIL DECEMBER 2005 BOND SALE.								
LOCAL /		<b>L6046</b>	TPZ-7506(2) [O]OCTOBER 1, 2005	SKYLINE ROAD, ACOMA ROUTE 32 FOR 0.8 MILES		2006	<b>500,000</b>	ROAD IMPROVEMENTS - SEC. 152 - SAFETY / HAZARD ELIMIN 90%
LEAD AGENCY: ACOMA PUEBLO & ROAD IMPROVEMENTS INCLUDE 3 INCH MILL / INLAY FOR PAVEMENT, SIDEWALKS FOR .8 MILES, NEW CURB AND GUTTER FOR .3 MILES, STREET LIGHTING, 2 CROSSWALKS AT SCHOOL CROSSING, DRAINAGE CULVERTS, SIGNING, MARKINGS.								
100040 / 43.006		<b>D6018</b>	IM-NH-040-1(127)43 [O]OCTOBER 1, 2005	3 MILES EAST OF REFINERY INTERCHANGE - EAST	4.00	2008 2009	<b>2,000,000</b> <b>6,300,000</b>	RECONSTRUCTION RECONSTRUCTION - INTERSTATE MAINTENANCE

NEW MEXICO DEPARTMENT OF TRANSPORTATION

FY2006 - FY2011 STATEWIDE TRANSPORTATION IMPROVEMENT PROGRAM

10/31/05 11:01:10

Page: 127

Route	Milepost	Control Number	Project Numbers	Terminus	Length	Fiscal Year	Est'd Cost	Type of Improvement - Funding Source
<b>DISTRICT 6 - CIBOLA COUNTY</b>								
I00040	/ 69.040	<b>D6111</b>	IM-040-1(122)69 [O] OCTOBER 1, 2005	MP 69 TO 79	10.00	2011	<b>5,600,000</b>	PAVEMENT PRESERVATION - INTERSTATE MAINTENANCE
I00040	/ 97.126	<b>3419</b>	IM-040-2(76)97 [O] OCTOBER 1, 2005	MCCARTYS INTERCHANGE - EAST	7.50	2010	<b>3,000,000</b>	PAVEMENT PRESERVATION - INTERSTATE MAINTENANCE
LEAD AGENCY: DISTRICT 6 & INCREASE AMOUNT FROM \$2,100,000; INCREASE LENGTH TO 7.5 MILES.								
I00040	/ 102.324	<b>2763</b>	IM-040-2(58)102 ST-040-2(201)102 DFA#-00-0582/03-2002 NW-RPO [O] OCTOBER 1, 2005	ACOMITA INTERCHANGE		2006	<b>1,721,000</b>	RIGHT-OF-WAY ACQUISITION - STATE PRIORITY
						2007	<b>2,500,000</b>	RAMP MODIFICATIONS
						2008	<b>7,000,000</b>	INTERCHANGE RECONSTRUCTION - INTERSTATE MAINTENANCE
LEAD AGENCY: DISTRICT 6 & SPLIT RAMP MODIFICATIONS FROM CN 2500; INCREASE FUNDING FROM \$1,500,000 PER MEETING 3/21/05 WITH DE; 2005 D6 RPO RTIPR ZIPPER #1 BRIDGE PRIORITY; IMPROVEMENTS TO INCLUDE PE/DESIGN WORK FOR I-40/ACOMA PUEBLO INTERCHANGE (EXIT 102); THE \$1,721,000 APPROPRIATION FROM THE RUBBERIZED ASPHALT FUND IS FOR ACQUIRING RIGHT-OF-WAY; DESIGN AND CONSTRUCTION.								
I00040	/ 104.340	<b>2500</b>	IM-040-2(55)104 [O] OCTOBER 1, 2005	SEAMA INTERCHANGE	0.60	2007	<b>6,500,000</b>	INTERCHANGE RECONSTRUCTION - INTERSTATE MAINTENANCE
STRUCTURES (LENGTH/RATE): 06399(213/53.9) & RAMP MODIFICATION FUNDING TRANSFERRED TO CN 2763; INCREASE FUNDING FROM \$5,250,000 PER MEETING 3/21/05 WITH DE.								
I00040	/ 107.975	<b>D6036</b>	IM-BR-O-040-2(79)107 [O] OCTOBER 1, 2005	I-40 EXIT 108-RAMP MODIFICATIONS	1.00	2006	<b>200,000</b>	BRIDGE REHABILITATION - BRIDGE REPLACEMENT / REHAB (OFF-SYSTEM)
	08/2005						<b>1,000,000</b>	RAMP MODIFICATIONS - INTERSTATE MAINTENANCE
STRUCTURES (LENGTH/RATE): 06490(250/86.1) & PRIORITY #2 2005 D6 RTIPR ZIPPER BRIDGE PROJECT.								
I00040	/ 114.092	<b>D6211</b>	IM-040-2(78)114 [O] OCTOBER 1, 2005	MP 114 TO 117	3.00	2011	<b>4,000,000</b>	PAVEMENT PRESERVATION - INTERSTATE MAINTENANCE
I00040	/ 114.132	<b>2869</b>	BR-(IM)-040-2(62)114 [O] OCTOBER 1, 2005	LAGUNA INTERCHANGE (FORMERLY NEW LAGUNA INTERCHANGE)	3.00	2011	<b>1,000,000</b>	BRIDGE DECK REPLACEMENT - BRIDGE REPLACEMENT AND REHABILITATION
STRUCTURES (LENGTH/RATE): 06491(234/64.5) & PRIORITY #7 2005 D6 RTIPR ZIPPER ROADWAY PROJECT.								

NEW MEXICO DEPARTMENT OF TRANSPORTATION

FY2006 - FY2011 STATEWIDE TRANSPORTATION IMPROVEMENT PROGRAM

10/31/05 11:01:10

Route	Milepost	Control Number	Project Numbers	Terminus	Length	Fiscal Year	Est'd Cost	Type of Improvement - Funding Source
-------	----------	----------------	-----------------	----------	--------	-------------	------------	--------------------------------------

DISTRICT 6 - CIBOLA COUNTY

100040 / 125.899 **G1436** AC-GRIP-(IM)-040- MESITA TO LAGUNA 6.00 2007 **5,376,000** RECONSTRUCTION  
 01/2006 2(68)117 (SEGMENT III OF III) - GOV. RICHARDSON'S INVESTMENT PARTNERSHIP  
 [O] OCTOBER 1, 2005 & BRIDGE WORK

LEAD AGENCY: DISTRICT 6  
 & PROJECT IS FOR RECONSTRUCTION AND BRIDGE WORK; DECREASE TO \$5,376,000; TRANSFER SAVINGS OF \$4,548,000 TO CN-G1426; APPROVED BY INFRASTRUCTURE DIV. DIR.

100040 / 126.399 **D6143** IM-040-2(77)126 MESITA TO LAGUNA 5.50 2007 **2,500,000** PAVEMENT REHABILITATION  
 [O] OCTOBER 1, 2005 (SEGMENT III OF III) - INTERSTATE MAINTENANCE  
 & BRIDGE WORK

NM0053 / 45.434 **1533** TPM-TPE-0053(25)45 9.6 MILES EAST OF MC- 5.00 2006 **700,000** BICYCLE LANES/TRAILS  
 NW-RPO KINLEY/CIBOLA C/L - EAST - STP/ENHANCEMENTS  
 [O] OCTOBER 1, 2005 **5,600,000** 3R & RECONSTRUCTION  
 - STP/RURAL AREAS

INCREASE FROM \$5,000,000 AT MEETING ON 3/21/05 WITH DE PER ADE-W, & MOVED FROM FY2005 BY DISTRICT SIX.

NM0117 / 36.400 **D6086** HSP-0117(3)36 ROCKFALL MITIGATION 0.05 2006 **16,000** ROCKFALL MITIGATION  
 [O] OCTOBER 1, 2005 - SEC. 164 - SAFETY / HAZARD ELIMINATION

LEAD AGENCY: DISTRICT 6  
 & THIS PROJECT WOULD CONSIST OF SCALING; DUE TO IDENTIFIED STEEP ROADSIDE ROCK CUT SECTIONS WITH INSUFFICIENT PROTECTION FROM HAZARDOUS ROCK FALLS OR LANDSLIDES ONTO THE THROUGH LANES OF THE HIGHWAY.

NM0122 / 31.598 **7829** TPE-0122(2)32 JCT. WITH NM0615 TO MILAN 1.52 2007 **100,000** SIDEWALKS/BIKEWAYS  
 NW-RPO VILLAGE LIMITS **100,000** LANDSCAPING  
 [O] OCTOBER 1, 2005 - STP/ENHANCEMENTS

LEAD AGENCY: VILLAGE OF MILAN  
 CONTINGENCY: 25% MATCH BY LEAD AGENCY AND 25% LOCAL MATCH FOR TPE

NM0124 / 23.750 **D6016** BR-O-0124(1)23 RAILROAD BRIDGE IN 2006 **400,000** BRIDGE REHABILITATION  
 [O] OCTOBER 1, 2005 LAGUNA - BRIDGE REPLACEMENT / REHAB (OFF-SYSTEM)  
**600,000** BRIDGE REHABILITATION  
 - DISTRICT MAINTENANCE

STRUCTURES (LENGTH/RATE): 05477(178/75.6)  
 & BRIDGE IS ELIGIBLE FOR 15% MANDATORY OFF-SYSTEM FUNDS; AUGMENTED WITH D6 MAINTENANCE FUNDS.

NM0547 / 4.000 **2863** TPE-TPM-0547(2)04 GRANTS - NORTHEAST 6.50 2010 **500,000** BICYCLE LANES/TRAILS  
 [O] OCTOBER 1, 2005 - STP/ENHANCEMENTS  
**3,800,000** OVERLAY (3R)  
 - STP/RURAL AREAS

Route	Milepost	Control Number	Project Numbers	Terminus	Length	Fiscal Year	Est'd Cost	Type of Improvement - Funding Source
-------	----------	----------------	-----------------	----------	--------	-------------	------------	--------------------------------------

**DISTRICT 6 - CIBOLA COUNTY**

NM0547 / 10.403		<b>D6311</b>	TPE-TPM-0547(2)10 [O] OCTOBER 1, 2005	GRANTS - NORTHEAST	2.51	2011	<b>1,100,000</b>	BICYCLE LANES/TRAILS - STP/ENHANCEMENTS
							<b>3,800,000</b>	OVERLAY (3R) - STP/RURAL AREAS

& ENHANCEMENTS ARE FY2006 PRIORITY FOR D6 RPO RTIPR PROJECTS.

CIBOLA COUNTY TOTAL FY2006 - FY2011 **69,763,500**

**DISTRICT 6 - MCKINLEY COUNTY**

LOCAL /		<b>7828</b>	TPE-7531(12) NW-RPO [O] OCTOBER 1, 2005	CASTLE ROCK ROAD		2007	<b>150,000</b>	SIDEWALKS/BIKEWAYS - STP/ENHANCEMENTS
---------	--	-------------	---	------------------	--	------	----------------	--

LEAD AGENCY: COUNTY OF MCKINLEY  
 CONTINGENCY: LEAD AGENCY MATCH  
 RPO 2005TPE PRIORITY #1.

LOCAL /		<b>7830</b>	TPE-7631(3) NW-RPO [O] OCTOBER 1, 2005	RICO STREET		2007	<b>50,000</b>	LIGHTING - SAFETY - STP/ENHANCEMENTS
---------	--	-------------	--	-------------	--	------	---------------	---

LEAD AGENCY: CITY OF GALLUP  
 CONTINGENCY: 25% MATCH BY LEAD AGENCY  
 STRUCTURES (LENGTH/RATE): 08802(0/35.9), 08887(0/50.6)  
 & PRIORITY #3 2005 TPE NW-RPO RTIPR PROJECT.

LOCAL /		<b>7853</b>	SIR-7531(14) [O] OCTOBER 1, 2005	MCKINLEY COUNTY SCHOOL BUS ROUTES		2006	<b>659,240</b>	MISCELLANEOUS CONSTRUCTION
						2007	<b>65,450</b>	MISCELLANEOUS CONSTRUCTION
						2007	<b>329,620</b>	MISCELLANEOUS CONSTRUCTION
						2007	<b>32,725</b>	MISCELLANEOUS CONSTRUCTION
						2008	<b>329,620</b>	MISCELLANEOUS CONSTRUCTION
						2008	<b>32,725</b>	MISCELLANEOUS CONSTRUCTION
						2009	<b>329,620</b>	MISCELLANEOUS CONSTRUCTION
						2009	<b>32,725</b>	MISCELLANEOUS CONSTRUCTION - NAVAJO NATION SCHOOL BUS ROUTES

LEAD AGENCY: COUNTY OF MCKINLEY  
 CONTINGENCY: LOCAL MATCH

& SEC. 1806. ADDITIONAL AUTHORIZATION OF CONTRACT AUTHORITY FOR STATES WITH INDIAN RESERVATIONS; SECTION 1214(D)(5)(A) OF THE TRANSPORTATION EQUITY ACT FOR THE 21ST CENTURY (23 U.S.C. 202 NOTE; 112 STAT. 206) IS AMENDED BY STRIKING "\$1,500,000 FOR EACH OF FISCAL YEARS 1998 THROUGH 2003" AND INSERTING "\$1,800,000 FOR EACH OF FISCAL YEARS 2005 THROUGH 2009"; FY2005 SIR FUNDING DELAYED TO FY2006 AS NOT ABLE TO AUTHORIZE DUE TO SCHEDULE OF SAFETEA-LU BILL PASSAGE; SIR FUNDING IS 100% FEDERAL FOR ROADS WITHIN INDIAN LANDS.

NEW MEXICO DEPARTMENT OF TRANSPORTATION

FY2006 - FY2011 STATEWIDE TRANSPORTATION IMPROVEMENT PROGRAM

10/31/05 11:01:10

Page: 130

Route	Milepost	Control Number	Project Numbers	Terminus	Fiscal Length	Year	Est'd Cost	Type of Improvement - Funding Source
<b>DISTRICT 6 - MCKINLEY COUNTY</b>								
LOCAL /		<b>C5F50</b>	SP-GA-7531(268) BUD-ORG#5F50 DFA#05-2195 [O] OCTOBER 1, 2005	COUNTY ROAD 61		2006	<b>40,000</b>	ROAD IMPROVEMENTS - GENERAL FUND
LEAD AGENCY: COUNTY OF MCKINLEY LAWS OF 2005 -- ( CH 347, SEC 52, 54 ) & TO PLAN, DESIGN AND CONSTRUCT IMPROVEMENTS, INCLUDING SURFACING, TO COUNTY ROAD 61 IN MCKINLEY COUNTY.								
LOCAL /		<b>C5F51</b>	SP-GA-7531(269) BUD-ORG#5F51 DFA#05-2196 [O] OCTOBER 1, 2005	HOMER JONES SUBDIVISION ROADS		2006	<b>25,000</b>	ROAD IMPROVEMENTS - GENERAL FUND
LEAD AGENCY: COUNTY OF MCKINLEY LAWS OF 2005 -- ( CH 347, SEC 52, 55 ) & FOR ROAD IMPROVEMENTS, INCLUDING SURFACING, IN THE HOMER C. JONES SUBDIVISION IN MCKINLEY COUNTY.								
LOCAL /		<b>C5F52</b>	SP-GA-7531(270) BUD-ORG#5F52 DFA#05-2197 [O] OCTOBER 1, 2005	CHICHILTAH CHAPTER - COUSINS ROAD		2006	<b>5,500</b>	ROAD IMPROVEMENTS - GENERAL FUND
LEAD AGENCY: COUNTY OF MCKINLEY LAWS OF 2005 -- ( CH 347, SEC 52, 56 ) & TO PLAN, DESIGN AND CONSTRUCT ROAD IMPROVEMENTS TO COUSINS ROAD IN THE CHICHILTAH CHAPTER OF THE NAVAJO NATION IN MCKINLEY COUNTY.								
LOCAL /		<b>C5G48</b>	SP-GA-7531(271) BUD-ORG#5G48 DFA#05-2293 [O] OCTOBER 1, 2005	NAVAJO 96 - COYOTE CANYON		2006	<b>35,000</b>	ROAD IMPROVEMENTS - GENERAL FUND
LEAD AGENCY: NAVAJO NATION TRANSPORTATION DIVISION LAWS OF 2005 -- ( CH 347, SEC 52, 156 ) & TO PLAN, DESIGN AND CONSTRUCT ROAD IMPROVEMENTS TO COYOTE CANYON N96 IN MCKINLEY COUNTY.								
LOCAL /		<b>C5G49</b>	SP-GA-7531(272) BUD-ORG#5G49 DFA#05-2294 [O] OCTOBER 1, 2005	TWIN BUTTES - CRESTVIEW ROAD		2006	<b>35,000</b>	ROAD IMPROVEMENTS - GENERAL FUND
LEAD AGENCY: COUNTY OF MCKINLEY LAWS OF 2005 -- ( CH 347, SEC 52, 157 ) & FOR IMPROVEMENTS, INCLUDING SURFACING, TO TWIN BUTTES-CRESTVIEW ROAD IN MCKINLEY COUNTY.								

Route	Milepost	Control Number	Project Numbers	Terminus	Fiscal Length	Year	Est'd Cost	Type of Improvement - Funding Source
<b>DISTRICT 6 - MCKINLEY COUNTY</b>								
LOCAL /		<b>C5G50</b>	SP-GA-7531(273) BUD-ORG#5G50 DFA#05-2295 [O]OCTOBER 1, 2005 LEAD AGENCY: COUNTY OF MCKINLEY LAWS OF 2005 -- ( CH 347, SEC 52, 158 ) & TO PLAN, DESIGN AND CONSTRUCT AN EXTENSION OF SUNDANCE ROAD IN MCKINLEY COUNTY.	SUNDANCE ROAD EXTENSION		2006	<b>25,000</b>	ROAD IMPROVEMENTS - GENERAL FUND
LOCAL /		<b>C5G52</b>	SP-GA-7531(274) BUD-ORG#5G52 DFA#05-2297 [O]OCTOBER 1, 2005 LEAD AGENCY: COUNTY OF MCKINLEY LAWS OF 2005 -- ( CH 347, SEC 52, 160 ) & TO PLAN IMPROVEMENTS FOR THE HASLER VALLEY EAST ROAD AND CORRIDOR IN MCKINLEY COUNTY.	HASLER VALLEY EAST ROAD		2006	<b>50,000</b>	ROAD IMPROVEMENTS - GENERAL FUND
LOCAL /		<b>C5G53</b>	SP-GA-7531(275) BUD-ORG#5G53 DFA#05-2298 [O]OCTOBER 1, 2005 LEAD AGENCY: NAVAJO NATION TRANSPORTATION DIVISION LAWS OF 2005 -- ( CH 347, SEC 52, 161 ) & TO PLAN, DESIGN AND CONSTRUCT A BRIDGE IN THE ROCK SPRINGS CHAPTER OF THE NAVAJO NATION IN MCKINLEY COUNTY.	ROCK SPRINGS BRIDGE		2006	<b>50,000</b>	BRIDGE CONSTRUCTION - GENERAL FUND
LOCAL /		<b>C5G56</b>	SP-GA-7531(276) BUD-ORG#5G56 DFA#05-2301 [O]OCTOBER 1, 2005 LEAD AGENCY: NAVAJO NATION TRANSPORTATION DIVISION LAWS OF 2005 -- ( CH 347, SEC 52, 164 ) & TO PLAN, DESIGN AND CONSTRUCT VARIOUS ROADS AND MAKE ROAD IMPROVEMENTS, INCLUDING DRAINAGE, SURFACING AND A MAINTENANCE YARD, IN THE NAVAJO NATION CHAPTER IN MCKINLEY, SAN JUAN AND SANDOVAL COUNTIES.	NAVAJO CHAPTER ROADS, MCKINLEY / SAN JUAN / SANDOVAL COUNTIES		2006	<b>94,000</b>	ROAD IMPROVEMENTS - GENERAL FUND
LOCAL /		<b>C5S19</b>	ST-7531(265) BUD-ORG#5S19 DFA#05-0666 [O]OCTOBER 1, 2005 LEAD AGENCY: COUNTY OF MCKINLEY LAWS OF 2005 -- ( CH 347, SEC 20, 27 ) & TO PLAN, DESIGN AND CONSTRUCT IMPROVEMENTS TO CHINA SPRINGS LOOP ROAD, COUNTY ROAD 57, IN MCKINLEY COUNTY.	CHINA SPRINGS LOOP (RD CR-57)		2006	<b>250,000</b>	ROAD IMPROVEMENTS - STATE SEVERANCE TAX

Route	Milepost	Control Number	Project Numbers	Terminus	Fiscal Length	Year	Est'd Cost	Type of Improvement - Funding Source
<b>DISTRICT 6 - MCKINLEY COUNTY</b>								
LOCAL /		<b>C5S20</b>	ST-7531(266) BUD-ORG#5S20 DFA#05-0668 [O]OCTOBER 1, 2005	TWIN BUTTES-CRESTVIEW ROAD		2006	<b>50,000</b>	ROAD IMPROVEMENTS - STATE SEVERANCE TAX
LEAD AGENCY: COUNTY OF MCKINLEY LAWS OF 2005 -- ( CH 347, SEC 20, 29 ) & FOR IMPROVEMENTS, INCLUDING SURFACING, TO TWIN BUTTES-CRESTVIEW ROAD IN MCKINLEY COUNTY.								
LOCAL /		<b>C5S67</b>	ST-7531(267) BUD-ORG#5S67 DFA#05-0724 [O]OCTOBER 1, 2005	WHISPERING CEDARS SUBDIVISION ROADS		2006	<b>50,000</b>	ROAD IMPROVEMENTS - STATE SEVERANCE TAX
LEAD AGENCY: COUNTY OF MCKINLEY LAWS OF 2005 -- ( CH 347, SEC 20, 86 ) & FOR IMPROVEMENTS TO WHISPERING CEDARS SUBDIVISION ROAD IN MCKINLEY COUNTY								
LOCAL /		<b>C5T11</b>	ST-7531(277) BUD ORG# 5T11 DFA# 05-0667 [O]OCTOBER 1, 2005	SMOOTH MOUNTAIN ROAD		2006	<b>100,000</b>	ROAD IMPROVEMENTS - STATE SEVERANCE TAX
LEAD AGENCY: COUNTY OF MCKINLEY LAWS OF 2005 -- ( CH 347, SEC 20, 28 ) & 20.28 TO PLAN, DESIGN AND CONSTRUCT ROAD IMPROVEMENTS, INCLUDING SURFACING AND DRAINAGE, TO SMOOTH MOUNTAIN ROAD, A COUNTY ROAD IN THE CHICHILTAH CHAPTER OF THE NAVAJO NATION IN MCKINLEY COUNTY; DEFFERED UNTIL DECEMBER 2005 BOND SALE.								
LOCAL /		<b>C5T12</b>	ST-7531(278) BUD ORG# 5T12 DFA# 05-0725 [O]OCTOBER 1, 2005	IYANBITO ROADS		2006	<b>50,000</b>	ROAD IMPROVEMENTS - STATE SEVERANCE TAX
LEAD AGENCY: COUNTY OF MCKINLEY LAWS OF 2005 -- ( CH 347, SEC 20, 87 ) & 20.87 TO PLAN, DESIGN, SURVEY AND CONSTRUCT ROAD IMPROVEMENTS IN IYANBITO IN MCKINLEY COUNTY; DEFFERED UNTIL DECEMBER 2005 BOND SALE.								
LOCAL /		<b>C5T13</b>	ST-7531(279) BUD ORG# 5T13 DFA# 05-0726 [O]OCTOBER 1, 2005	BREAD SPRINGS CHAPTER ROADS		2006	<b>30,000</b>	ROAD IMPROVEMENTS - STATE SEVERANCE TAX
LEAD AGENCY: NAVAJO NATION TRANSPORTATION DIVISION LAWS OF 2005 -- ( CH 347, SEC 20, 88 ) & 20.88 TO PLAN, DESIGN AND CONSTRUCT VARIOUS ROADS AND MAKE ROAD IMPROVEMENTS, INCLUDING DRAINAGE, SURFACING AND A MAINTENANCE YARD, IN THE BREAD SPRINGS CHAPTER OF THE NAVAJO NATION IN MCKINLEY COUNTY; DEFFERED UNTIL DECEMBER 2005 BOND SALE.								

NEW MEXICO DEPARTMENT OF TRANSPORTATION

FY2006 - FY2011 STATEWIDE TRANSPORTATION IMPROVEMENT PROGRAM

10/31/05 11:01:10

Page: 133

Route	Milepost	Control Number	Project Numbers	Terminus	Length	Fiscal Year	Est'd Cost	Type of Improvement - Funding Source
<b>DISTRICT 6 - MCKINLEY COUNTY</b>								
LOCAL /		<b>C5T14</b>	ST-7531(281) BUD ORG# 5T14 DFA# 05-0728 [O]OCTOBER 1, 2005 LEAD AGENCY: NAVAJO NATION TRANSPORTATION DIVISION LAWS OF 2005 -- ( CH 347, SEC 20, 90 ) & 20.90 FOR A FEASIBILITY STUDY FOR THE CONSTRUCTION OF TSE BONITO BRIDGE IN THE TSA-YA-TOH CHAPTER OF THE NAVAJO NATION IN MCKINLEY COUNTY; DEFERRED UNTIL DECEMBER 2005 BOND SALE.	TSE BONITO BRIDGE		2006	<b>50,000</b>	STUDY(IES) - STATE SEVERANCE TAX
LOCAL /		<b>C5T15</b>	ST-7531(280) BUD ORG# 5T15 DFA# 05-0727 [O]OCTOBER 1, 2005 LEAD AGENCY: COUNTY OF MCKINLEY LAWS OF 2005 -- ( CH 347, SEC 20, 89 ) & 20.28 TO PLAN, DESIGN AND CONSTRUCT ROAD IMPROVEMENTS, INCLUDING SURFACING AND DRAINAGE, TO SMOOTH MOUNTAIN ROAD, A COUNTY ROAD IN THE CHICHILTAH CHAPTER OF THE NAVAJO NATION IN MCKINLEY COUNTY; DEFERRED UNTIL DECEMBER 2005 BOND SALE.	TSA-YA-TOH CHAPTER ROADS		2006	<b>50,000</b>	ROAD IMPROVEMENTS - STATE SEVERANCE TAX
310004 /		<b>C5F49</b>	SP-GA-5306(200) BUD-ORG#5F49 DFA#05-2194 [O]OCTOBER 1, 2005 LEAD AGENCY: COUNTY OF MCKINLEY LAWS OF 2005 -- ( CH 347, SEC 52, 53 ) & TO PLAN, DESIGN AND CONSTRUCT IMPROVEMENTS TO COUNTY ROAD 1 IN MCKINLEY COUNTY.	COUNTY ROAD 1	5.00	2006	<b>80,000</b>	ROAD IMPROVEMENTS - GENERAL FUND
310019 /		<b>C5F53</b>	SP-GA-5307(204) BUD-ORG#5F53 DFA#05-2198 [O]OCTOBER 1, 2005 LEAD AGENCY: COUNTY OF MCKINLEY LAWS OF 2005 -- ( CH 347, SEC 52, 57 ) & TO PLAN, DESIGN AND CONSTRUCT IMPROVEMENTS TO COUNTY ROAD 19 IN MCKINLEY COUNTY.	COUNTY ROAD 19		2006	<b>125,000</b>	ROAD IMPROVEMENTS - GENERAL FUND
310019 /		<b>C5S23</b>	ST-5307(203) BUD-ORG#5S23 DFA#05-0671 [O]OCTOBER 1, 2005 LEAD AGENCY: COUNTY OF MCKINLEY LAWS OF 2005 -- ( CH 347, SEC 20, 32 ) & TO PLAN, DESIGN AND CONSTRUCT IMPROVEMENTS TO COUNTY ROAD 19 IN MCKINLEY COUNTY.	COUNTY ROAD 19	10.00	2006	<b>75,000</b>	ROAD IMPROVEMENTS - STATE SEVERANCE TAX



Route	Milepost	Control Number	Project Numbers	Terminus	Fiscal Length	Year	Est'd Cost	Type of Improvement - Funding Source
-------	----------	----------------	-----------------	----------	---------------	------	------------	--------------------------------------

DISTRICT 6 - MCKINLEY COUNTY

LOCAL / 7180 TPE-4417(2) NIZHONI BOULEVARD 2006 500,000 SIDEWALKS/BIKEWAYS  
 ST-4417(201) EXTENSION, - STP/ENHANCEMENTS  
 DFA#- PHASE I-A, I-B AND III  
 NW-RPO  
 [O] OCTOBER 1, 2005  
 LEAD AGENCY: COUNTY OF MCKINLEY  
 CONTINGENCY: 25% LOCAL MATCH FOR TPE  
 & THIS PROJECT INCLUDED \$300,000 TOTAL TPE FY2004 / \$350,000 STB FROM LAWS 2004; TPO INCREASE FROM \$2,200,000 TO \$2,653,200 AND DELAYED TO FY2006 ,  
 \$200,000 TOTAL TPE ADVANCED FROM 2008; \$100,000 TOTAL WILL BE REPROGRAMMED THROUGH RTIPR PROCES; REDUCE TOTAL TPE FROM \$862,000 TO \$600,000;  
 MCKINLEY COUNTY RECEIVED ADDITIONAL \$275,000 IN HB885, LAWS OF 2005, CHP347; TOTAL FUNDING REDUCED TO \$3.6M FEDERAL PER D6 REQUEST 5/2/2005; ; FY2006  
 TPE / CONSTRUCTION SEPERATED TO CN-L6026 IN FY2006.

LOCAL / L6026 TPE-TPO-4417(2) MENDOZA BOULEVARD 2006 50,000 NEW CONSTRUCTION  
 SP-GA-ST-4417(202) EXTENSION (PHASE III) - GENERAL FUND  
 DFA#05-2296 / 0669 / 0723 125,000 NEW CONSTRUCTION  
 BUD ORG#5S21 / 5S66 / 100,000 NEW CONSTRUCTION  
 5G51 - STATE SEVERANCE TAX  
 NW-RPO 500,000 SIDEWALKS/BIKEWAYS  
 [O] OCTOBER 1, 2005 - STP/ENHANCEMENTS  
 3,000,000 NEW CONSTRUCTION  
 - STP/UNDER 200,000  
 LEAD AGENCY: COUNTY OF MCKINLEY  
 CONTINGENCY: LEAD AGENCY MATCH  
 LAWS OF 2005 -- ( CH 347, SEC 20, 30 )  
 LAWS OF 2005 -- ( CH 347, SEC 52, 159 )  
 LAWS OF 2005 -- ( CH 347, SEC 20, 85 )  
 & MCKINLEY COUNTY RECEIVED ADDITIONAL \$275,000 IN HB885, LAWS OF 2005, CHP347; TOTAL FUNDING REDUCED TO \$3.6M FEDERAL PER D6 REQUEST 5/2/2005; STB  
 FOR TO PLAN, DESIGN AND CONSTRUCT ROAD IMPROVEMENTS, INCLUDING CONSTRUCTION OF A ROADWAY, BICYCLE LANES; PEDESTRIAN WALKWAY, AN INTERSECTION  
 AND A BRIDGE.

FL5459 / 1849 BR-TPO-5459(8) ALLISON ROAD, 0.3 MILE 2007 700,000 BRIDGE REPLACEMENT  
 [O] OCTOBER 1, 2005 NORTH OF NM0118 - BRIDGE REPLACEMENT AND REHABILITATION  
 64,000 RIGHT-OF-WAY ACQUISITION  
 - RIGHT-OF-WAY ACQUISITION  
 3,000,000 NEW CONSTRUCTION  
 - STP/UNDER 200,000

STRUCTURES (LENGTH/RATE): 04231(96/43.6), 08904(28/48.1)  
 STRUCTURES (LENGTH/RATE): 08904(28/48.1)  
 & BRIDGE NO. 8904 ON NM610, 2ND STREET IN GALLUP; 2005 D6 RTIPR ZIPPER ROADWAY PRIORITY 3; 2005 D6 RTIPR ZIPPER BRIDGE PRIORITY 4; THE CITY OF GALLUP TO  
 AGREE TO PROVIDE PERPETUAL MAINTENANCE.

NEW MEXICO DEPARTMENT OF TRANSPORTATION

FY2006 - FY2011 STATEWIDE TRANSPORTATION IMPROVEMENT PROGRAM

10/31/05 11:01:10

Page: 135

Route	Milepost	Control Number	Project Numbers	Terminus	Length	Fiscal Year	Est'd Cost	Type of Improvement - Funding Source
<b>DISTRICT 6 - MCKINLEY COUNTY</b>								
FL5827 /		<b>C5S22</b>	ST-5827(200) BUD-ORG#5S22 DFA#05-0670 [O]OCTOBER 1, 2005	TOLTEC AVE / OLD US 66		2006	<b>80,000</b>	SIGNALIZATION - STATE SEVERANCE TAX
LEAD AGENCY: DISTRICT 6 LAWS OF 2005 -- ( CH 347, SEC 20, 31 ) & TO PURCHASE AND INSTALL A TRAFFIC LIGHT AT THE INTERSECTION OF TOLTEC AVENUE AND OLD US ROUTE 66 IN GALLUP IN MCKINLEY COUNTY; WILL BE DISTRICT 6 LEAD.								
FR4001 /		<b>D6210</b>	IM-4001(1) [O]OCTOBER 1, 2005	WEST MALONEY AVE JCT ALLISON ROAD - EAST	1.30	2010	<b>3,300,000</b>	FRONTAGE ROADS CONSTRUCTION - INTERSTATE MAINTENANCE
LEAD AGENCY: DISTRICT 6 & FY2006 #2 PRIORITY FOR D6 RPO RTIPR ZIPPER ROADWAY PROJECTS.								
FS0050 /	10.000	<b>3297</b>	FHP-52-2(2) [O]OCTOBER 1, 2005	ZUNI MOUNTAIN ROAD	13.60	2006 2007	<b>150,000</b> <b>150,000</b> <b>1,500,000</b>	PRELIMINARY ENGINEERING CONSTRUCTION ENGINEERING GRADE AND GRAVEL - FOREST HIGHWAYS
LEAD AGENCY: FEDERAL HIGHWAY ADMINISTRATION								
I00040 /	11.978	<b>D6026</b>	IM-040-1(112)12 [O]OCTOBER 1, 2005	4.0 MILES WEST OF GALLUP WEST INTERCHANGE - EAST	8.00	2006	<b>5,000,000</b> <b>150,000</b>	RECONSTRUCTION RIGHT-OF-WAY ACQUISITION - INTERSTATE MAINTENANCE
LEAD AGENCY: DISTRICT 6 & REPLACES CN-3870 WORK FOR NM-118 / CRESTVIEW ROAD WORK / SANOSTEE UNDERPASS / ALLISON I/C CONSTRUCTION.								
I00040 /	20.980	<b>BR076</b>	BR-040-1(126)21 [O]OCTOBER 1, 2005	I-40 BRIDGES OVER 2ND & 3RD STREETS IN GALLUP	1.00	2006	<b>1,200,000</b>	BRIDGE MINOR REHAB / PREVENTATIVE MAINT. - BRIDGE REPLACEMENT AND REHABILITATION
STRUCTURES (LENGTH/RATE): 07613(67/91.8), 07614(67/92.9), 07615(67/91.9), 07616(67/91.8) & CURRENTLY ELIGIBLE FOR MINOR REHAB / PM BR FUNDING PER BR MINOR REHAB / PM WITH FHWA; WILL BE EVALUATED FOR FY2006 PROGRAM; REQUIRES FINAL APPROVAL FROM JIMMY CAMP & WILL DOOLEY-FHWA.								
I00040 /	29.995	<b>BR036</b>	BR-040-1(123)30 [O]OCTOBER 1, 2005	FORT WINGATE SPUR BRIDGES	1.00	2009	<b>550,000</b>	BRIDGE REHABILITATION - BRIDGE REPLACEMENT AND REHABILITATION
STRUCTURES (LENGTH/RATE): 06361(198/91.1), 06362(172/79.8), 06363(127/92.0), 06364(143/81.0)								
I00040 /	32.997	<b>BR046</b>	BR-040-1(124)33 [O]OCTOBER 1, 2005	FORT WINGATE BRIDGE EXIT 33 / IYANBITO INTERCHANGE	4.00	2010	<b>650,000</b>	BRIDGE REHABILITATION - BRIDGE REPLACEMENT AND REHABILITATION
STRUCTURES (LENGTH/RATE): 06367(236/88.8), 07896(273/90.8)								

NEW MEXICO DEPARTMENT OF TRANSPORTATION

FY2006 - FY2011 STATEWIDE TRANSPORTATION IMPROVEMENT PROGRAM

10/31/05 11:01:10

Route	Milepost	Control Number	Project Numbers	Terminus	Length	Fiscal Year	Est'd Cost	Type of Improvement - Funding Source
<b>DISTRICT 6 - MCKINLEY COUNTY</b>								
100040	/ 36.004	<b>D6056</b>	HSP-040-1(128)36 [O] OCTOBER 1, 2005	ACCEL / DECEL LANES	1.00	2006	<b>1,500,000</b>	AUXILARY LANES - SEC. 164 - SAFETY / HAZARD ELIMINATION
LEAD AGENCY: DISTRICT 6 & CONSTRUCTION OF ACCELERATION / DECELERATION LANES (EB) EXIT 36; WILL INCLUDE SIGNING AND STRIPING.								
100040	/ 38.975	<b>BR056</b>	BR-040-1(125)38 [O] OCTOBER 1, 2005	REFINERY BRIDGE EXIT 39, AND OTHERS	4.00	2011	<b>420,000</b>	BRIDGE REHABILITATION - BRIDGE REPLACEMENT AND REHABILITATION
STRUCTURES (LENGTH/RATE): 07140(117/97.4), 08678(253/99.9), 08768(230/79.0)								
100040	/ 40.005	<b>D6027</b>	IM-040-1(121)40 [O] OCTOBER 1, 2005	REFINERY INTERCHANGE - EAST	3.00	2007	<b>500,000</b> <b>5,800,000</b>	RAMP MODIFICATIONS RECONSTRUCTION - INTERSTATE MAINTENANCE
100040	/ 53.020	<b>2865</b>	IM-TPA-TPE-040-1(102)53 [O] OCTOBER 1, 2005	THOREAU INTERCHANGE	0.35	2006	<b>200,000</b> <b>100,000</b> <b>500,000</b> <b>100,000</b>	RIGHT-OF-WAY ACQUISITION - INTERSTATE MAINTENANCE BRIDGE REHABILITATION OVERLAY (3R) - STP/FLEXIBLE PEDESTRIAN FACILITIES - STP/ENHANCEMENTS
STRUCTURES (LENGTH/RATE): 08603(155/94.0), 08604(102/90.8) & DELAYED TO FY2006 TO BE LET WITH CN-G1026 GRIP PROJECT; INCLUDES DRAINAGE IMPROVEMENTS: SIGNAL IMPROVEMENTS AT ENTRANCE TO SCHOOL.								
100040	/ 53.020	<b>G1026</b>	AC-GRIP-BR-(IM)-040- 1(119)53 [O] OCTOBER 1, 2005	THOREAU INTERCHANGE (SEGMENT I OF II) & BRIDGES M.P. 63 - 72 - 73	20.00	2006	<b>2,191,500</b> <b>2,817,000</b> <b>2,191,500</b>	BRIDGE REPLACEMENT BRIDGE REHABILITATION INTERCHANGE RECONSTRUCTION - GOV. RICHARDSON'S INVESTMENT PARTNERSHIP
LEAD AGENCY: DISTRICT 6 STRUCTURES (LENGTH/RATE): 06351(108/57.4), 06352(108/62.4), 07251(328/98.2), 07252(124/99.0) STRUCTURES (LENGTH/RATE): 06351(108/57.4), 06352(108/62.4), 07251(328/98.2), 07252(124/99.0), 07253(152/92.0), 07254(152/92.1) & INCLUDES THOREAU INTERCHANGE # 6351 AND 6352 THAT ARE ELIGIBLE FOR BR FUNDS; FOUR BRIDGES # 7251 @ MP72.23; 7253 @ MP72.82; 7254 @ MP 73.8 AND 6380 @ MP 63.36 THAT ARE NOT ELIGIBLE FOR BR FUNDS.								
100040	/ 60.028	<b>D6101</b>	IM-040-1(120)60 [O] OCTOBER 1, 2005	THOREAU INTERCHANGE EAST TO GRANTS (SEGMENT II OF II)	9.00	2006	<b>1,000,000</b>	RECONSTRUCTION - INTERSTATE MAINTENANCE
& SUPPLEMENTAL FUNDING FOR CN G1016; LET W/ CN G1016; TOTAL COST \$6,000,000.								

NEW MEXICO DEPARTMENT OF TRANSPORTATION

FY2006 - FY2011 STATEWIDE TRANSPORTATION IMPROVEMENT PROGRAM

10/31/05 11:01:10

Route	Milepost	Control Number	Project Numbers	Terminus	Length	Fiscal Year	Est'd Cost	Type of Improvement - Funding Source
<b>DISTRICT 6 - MCKINLEY COUNTY</b>								
100040 / 60.028 08/2006		<b>G1016</b>	AC-GRIP-(IM)-040-1(116)60 [O] OCTOBER 1, 2005	THOREAU INTERCHANGE EAST TO GRANTS (SEGMENT II OF II)	9.00	2006	<b>5,000,000</b>	RECONSTRUCTION - GOV. RICHARDSON'S INVESTMENT PARTNERSHIP
<p>&amp; TOTAL COMBINED COST IS \$6,000,000 WITH CN-D6101.</p>								
NM0053 / 11.688		<b>L6036</b>	TPZ-0053(2)11 [O] OCTOBER 1, 2005	INTERSECTION ZUNI 301 - EAST	0.50	2006	<b>175,000</b>	ROAD IMPROVEMENTS - SEC. 152 - SAFETY / HAZARD ELIMIN 90%
<p>LEAD AGENCY: OF ZUNI PUEBLO &amp; IMPROVED INTERSECTION WITH WIDENED ROADWAY, CURB AND GUTTER, SIDEWALKS, PEDESTRIAN CROSSINGS, ACCELERATION AND DECELERATION LANES.</p>								
NM0118 / 9.300		<b>D6146</b>	HSP-0118(2)09 [O] OCTOBER 1, 2005	ROCKFALL MITIGATION	0.70	2006	<b>142,000</b>	ROCKFALL MITIGATION - SEC. 164 - SAFETY / HAZARD ELIMINATION
<p>LEAD AGENCY: DISTRICT 6 &amp; THIS PROJECT WILL INSTALL CONCRETE WALL BARRIERS; DUE TO IDENTIFIED STEEP ROADSIDE ROCK CUT SECTIONS WITH INSUFFICIENT PROTECTION FROM HAZARDOUS ROCK FALLS OR LANDSLIDES ONTO THE THROUGH LANES OF THE HIGHWAY.</p>								
NM0118 / 25.626		<b>D6011</b>	TPO-0118-1(13)22 [O] OCTOBER 1, 2005	JCT FORD AVE EAST TO PATTON DRIVE	3.00	2011	<b>2,000,000</b>	ACCESS CONTROL - STP/UNDER 200,000
<p>&amp; WILL PROVIDE MISCELLANEOUS CONSTRUCTION FOR ACCESS CONTROL.</p>								
NM0118 / 27.102		<b>3332</b>	TPM-0118(1)27 [O] OCTOBER 1, 2005	EAST OF GALLUP - EAST OF STATE POLICE TO NM0566	3.00	2008	<b>5,500,000</b>	RECONSTRUCTION - STP/RURAL AREAS
<p>&amp; IS 2005 D6 #6 RPO RTIPR ZIPPER ROADWAY PRIORITY; REFINE EE; NEEDS TO QUALIFY FOR SIGNAL WARRANTS.</p>								
NM0400 / 5.591		<b>D6116</b>	HSP-0400(1)05 [O] OCTOBER 1, 2005	ROCKFALL MITIGATION	0.60	2006	<b>54,000</b>	ROCKFALL MITIGATION - SEC. 164 - SAFETY / HAZARD ELIMINATION
<p>LEAD AGENCY: DISTRICT 6 &amp; THIS PROJECT WOULD CONSIST OF SCALING; INSTALL CONCRETE WALL BARRIERS; DUE TO IDENTIFIED STEEP ROADSIDE ROCK CUT SECTIONS WITH INSUFFICIENT PROTECTION FROM HAZARDOUS ROCK FALLS OR LANDSLIDES ONTO THE THROUGH LANES OF THE HIGHWAY.</p>								
NM0602 / 24.000		<b>D6006</b>	SP-P-7700(999) [O] OCTOBER 1, 2005	MINOR BRIDGE REHABILITATION OF STRUCTURES #7466, #5628, #7302		2006	<b>600,000</b>	BRIDGE REHABILITATION - STATE PRIORITY
<p>LEAD AGENCY: DISTRICT 6 STRUCTURES (LENGTH/RATE): 05628(187/66.9), 07302(109/64.2), 07466(153/73.9) &amp; 100% STATE BRIDGE PROGRAM; AMOUNTS ARE ROUGH ESTIMATES ONLY; REQUIRES FINAL APPROVAL FROM BRIDGE ENGINEER.</p>								

NEW MEXICO DEPARTMENT OF TRANSPORTATION

FY2006 - FY2011 STATEWIDE TRANSPORTATION IMPROVEMENT PROGRAM

10/31/05 11:01:10

Route	Milepost	Control Number	Project Numbers	Terminus	Length	Fiscal Year	Est'd Cost	Type of Improvement - Funding Source
<b>DISTRICT 6 - MCKINLEY COUNTY</b>								
NM0602 / 28.614		<b>3338</b>	TPO-TPE-0602(29)28 [O] OCTOBER 1, 2005	JCT BOARDMAN TO US 491	2.11	2009	<b>500,000</b>	PEDESTRIAN FACILITIES - STP/ENHANCEMENTS
							<b>5,500,000</b>	FOUR-LANE CONSTRUCTION - STP/UNDER 200,000
CONTINGENCY: ROAD EXCHANGE & SUBJECT TO ROAD EXCHANGE FOR MALONEY AND SECOND STREETS.								
NM0602 / 30.000		<b>3369</b>	TPA-602-1(31)30 [O] OCTOBER 1, 2005	RAILROAD OVERPASS IN GALLUP	0.20	2006	<b>3,500,000</b>	BRIDGE DECK REPLACEMENT
11/2005							<b>3,000,000</b>	BRIDGE REHABILITATION - STP/FLEXIBLE
STRUCTURES (LENGTH/RATE): 07384(955/69.0) & SPLIT FROM CN-2140; REDUCED TO REFLECT CURRENT EE; BASED ON CURRENT BRIDGE LIST NOT ELIGIBLE FOR BR; CURRENT SUFFICIENCY RATING 69.0; BRIDGE DECK CONDITION RATING IS 4.0; NMDOT / FHWA BRIDGE ENGINEER ADVISE BRIDGE SHOULD BE ELIGIBLE FOR BR FUNDS; WILL CONVERT TO BR WHEN DETERMINATION IS MADE; WILL BE AC PROJECT IN SEPTEMBER.								
US0491 / 0.001		<b>2140</b>	BR-IM-NH-RCA-TPA-491-1(55) NH-BR-IM-TPA-491-1(55) [O] OCTOBER 1, 2005	I-40 OVERPASS IN GALLUP	0.10	2006	<b>1,875,000</b>	BRIDGE REPLACEMENT - BRIDGE REPLACEMENT AND REHABILITATION
11/2005							<b>1,500,000</b>	BRIDGE REPLACEMENT - HIGH PRIORITY PROJECTS
							<b>2,000,000</b>	BRIDGE REPLACEMENT - INTERSTATE MAINTENANCE
& NM0602 BRIDGE IS CN-3369; INCREASED \$300,000 R-O-W FOR BOTH CN-2140 / CN-3369 PROJECTS IN CN-2140; R-O-W ADVANCED TO FY2005 AT REQUEST OF ROW BUREAU AND DISTRICT 6 ENGINEER; IM FUNDING REDUCED FROM \$7,000,000, NH INCREASED TO \$5,300,000 TO MATCH ESTIMATE; FY2006 HPP FOR \$1,200,000; DUAL YEAR FUNDED FY 2005 & 2006.								
US0491 / 7.194		<b>BR026</b>	MGE-491-1(24)07 [O] OCTOBER 1, 2005	PLUMMER INTERCHANGE, TORREON BRIDGE, CHURCHROCK		2008	<b>500,000</b>	BRIDGE REHABILITATION - MINIMUM GUARANTEE EXEMPT FROM LIMITATION
STRUCTURES (LENGTH/RATE): 07158(189/98.7), 07392(281/73.7), 08572(226/97.5)								
US0491 / 14.985		<b>3274</b>	NH-(GRIP)-491-1(20)15 [O] OCTOBER 1, 2005	NAVAJO 9 TO TOHATCHI (SEGMENT I OF XII)	5.00	2007	<b>994,100</b>	RECONSTRUCTION - FEDERAL LANDS - DISCRETIONARY
07/2007							<b>6,400,000</b>	RECONSTRUCTION - OTHER NATIONAL HIGHWAY
& REPLACES GRIP FUNDED PROJECT FOR NEW CONSTRUCTION; WILL USE NHS FEDERAL FUNDS FOR MAINLINE PROJECT AS NOT ELIGIBLE FOR GRIP FUNDS; \$994,100 2003 FLH DISCRETIONARY ADDED TO PROJECT; FLH DISCRETIONARY CARRIED OVER TO FY2007.								

NEW MEXICO DEPARTMENT OF TRANSPORTATION

FY2006 - FY2011 STATEWIDE TRANSPORTATION IMPROVEMENT PROGRAM

10/31/05 11:01:10

Route	Milepost	Control Number	Project Numbers	Terminus	Length	Fiscal Year	Est'd Cost	Type of Improvement - Funding Source
<b>DISTRICT 6 - MCKINLEY COUNTY</b>								
US0491 / 07/2007	17.180	<b>3301</b>	NH-(GRIP)-491-1(4)17 [O] OCTOBER 1, 2005	NAVAJO 9 TO TOHATCHI - NEW BRIDGE CONSTRUCTION # XXXX; BRIDGE REHAB - # 5830		2007	<b>750,000</b> <b>650,000</b>	BRIDGE CONSTRUCTION BRIDGE REHABILITATION - OTHER NATIONAL HIGHWAY
STRUCTURES (LENGTH/RATE): 05830(152/80.0) & REPLACES G5A16, GRIP FUNDED PROJECT FOR BRIDGE REHABILITATION # 5830; NEW BRIDGE TO BE BUILT AT THIS LOCATION ADDED TO PROJECT; BOTH BRIDGES WILL USE NHS FEDERAL FUNDS FOR PROJECTS AS NOT ELIGIBLE FOR GRIP FUNDS PER HB15 LAW.								
US0491 / 12/2006	19.968	<b>G5B16</b>	AC-GRIP-(NH)-491-1(6)22 [O] OCTOBER 1, 2005	TOHATCHI TO SHIPROCK (SEGMENT II OF XII)	11.00	2007	<b>8,755,000</b>	NEW CONSTRUCTION - GOV. RICHARDSON'S INVESTMENT PARTNERSHIP
& NEW CONSTRUCTION IS TO ADD TWO ADDITIONAL NEW LANES; MOVED TO FY2006; APPROVED BY INFRASTRUCTURE DIV. DIRECTOR / GRIP COORDINATOR.								
US0491 / 01/2007	30.949	<b>G5B26</b>	AC-GRIP-(NH)-491-1(7)31 [O] OCTOBER 1, 2005	TOHATCHI TO SHIPROCK (SEGMENT III OF XII) & BRIDGE REHAB # 6466	6.00	2007	<b>650,000</b> <b>5,892,000</b>	BRIDGE REHABILITATION NEW CONSTRUCTION - GOV. RICHARDSON'S INVESTMENT PARTNERSHIP
& NEW CONSTRUCTION IS TO ADD TWO ADDITIONAL NEW LANES; US 491 BRIDGE REHABILITATION # 6466.								
US0491 / 12/2005	62.100	<b>G5A46</b>	AC-GRIP-(NH)-491-1(17)62 [O] OCTOBER 1, 2005	US 491 NEW BRIDGES (SEGMENT XI OF XII) (NEW BRIDGE # 9339 & # 9340)	5.10	2006	<b>5,000,000</b>	BRIDGE CONSTRUCTION - GOV. RICHARDSON'S INVESTMENT PARTNERSHIP
& NEW US 491 BRIDGES ADJACENT TO BRIDGE # 8043 AND # 8009 LOCATIONS; MOVED TO FY2006; APPROVED BY INFRASTRUCRE DIV. DIR..								
MCKINLEY COUNTY TOTAL FY2006 - FY2011							<b>102,307,325</b>	
<b>DISTRICT 6 - SAN JUAN COUNTY</b>								
NM0134 /	11.563	<b>D6156</b>	HSP-0134(1)11 [O] OCTOBER 1, 2005	ROCKFALL MITIGATION	0.10	2006	<b>167,000</b>	ROCKFALL MITIGATION - SEC. 164 - SAFETY / HAZARD ELIMINATION
LEAD AGENCY: DISTRICT 6 & THIS PROJECT WILL ROCK BOLT / INSTALL CONCRETE WALL BARRIERS; DUE TO IDENTIFIED STEEP ROADSIDE ROCK CUT SECTIONS WITH INSUFFICIENT PROTECTION FROM HAZARDOUS ROCK FALLS OR LANDSLIDES ONTO THE THROUGH LANES OF THE HIGHWAY.								
US0491 /	36.923	<b>D6410</b>	NH-491-1(25)36 [O] OCTOBER 1, 2005	MP 37.0 TO MP 41.0	4.00	2010	<b>4,000,000</b>	RECONSTRUCTION - OTHER NATIONAL HIGHWAY
& WORK IS FOR SOUTHBOUND LANES ONLY.								
US0491 / 06/2006	36.936	<b>G5B36</b>	AC-GRIP-(NH)-491-1(8)37 [O] OCTOBER 1, 2005	TOHATCHI TO SHIPROCK (SEGMENT IV OF XII)	8.00	2006	<b>7,781,000</b>	NEW CONSTRUCTION - GOV. RICHARDSON'S INVESTMENT PARTNERSHIP
& NEW CONSTRUCTION IS TO ADD TWO ADDITIONAL NEW LANES.								

Route	Milepost	Control Number	Project Numbers	Terminus	Length	Fiscal Year	Est'd Cost	Type of Improvement - Funding Source	
<b>DISTRICT 6 - SAN JUAN COUNTY</b>									
US0491 / 40.916		<b>D6411</b>	NH-491-1(26)40 [O] OCTOBER 1, 2005 & WORK IS FOR SOUTHBOUND LANES ONLY.	MP 41 TO 46	5.00	2011	<b>5,000,000</b>	RECONSTRUCTION - OTHER NATIONAL HIGHWAY	
US0491 / 44.929		<b>G5B46</b>	AC-GRIP-(NH)-491-1(9)45 [O] OCTOBER 1, 2005 LEAD AGENCY: DISTRICT 6 & NEW CONSTRUCTION IS TO ADD TWO ADDITIONAL NEW LANES.	TOHATCHI TO SHIPROCK (SEGMENT V OF XII)	8.00	2006	<b>7,781,000</b>	NEW CONSTRUCTION - GOV. RICHARDSON'S INVESTMENT PARTNERSHIP	
US0491 / 52.907		<b>G5B56</b>	AC-GRIP-(NH)-491-1(10)53 [O] OCTOBER 1, 2005 LEAD AGENCY: DISTRICT 6 & NEW CONSTRUCTION IS TO ADD TWO ADDITIONAL NEW LANES; US 491 BRIDGE REHABILITATION # 8009; MOVED TO FY2006 LET; INCREASED FROM \$5,875,000 WITH CORRIDOR SAVINGS; APPROVED BY INFRASTRUCTURE DIV. DIRECTOR / GRIP COORDINATOR.	TOHATCHI TO SHIPROCK (SEGMENT VI OF XII) & BRIDGE REHAB # 8009	6.00	2006	<b>650,000</b> <b>9,725,000</b>	BRIDGE REHABILITATION NEW CONSTRUCTION - GOV. RICHARDSON'S INVESTMENT PARTNERSHIP	
SAN JUAN COUNTY TOTAL FY2006 - FY2011							<b>35,104,000</b>		
<b>DISTRICT 6 - SANDOVAL COUNTY</b>									
LOCAL /		<b>C5F80</b>	SP-GA-7547(247) BUD-ORG#5F80 DFA#05-2225 [O] OCTOBER 1, 2005 LEAD AGENCY: COUNTY OF SANDOVAL LAWS OF 2005 -- ( CH 347, SEC 52, 84 ) & TO PLAN, DESIGN AND CONSTRUCT ROAD IMPROVEMENTS, INCLUDING SURFACING, TO VARIOUS ROADS IN REGINA IN SANDOVAL COUNTY.	REGINA ROADS		2006	<b>40,000</b>	ROAD IMPROVEMENTS - GENERAL FUND	
LOCAL /		<b>C5F83</b>	SP-GA-7543(226) BUD-ORG#5F83 DFA#05-2228 [O] OCTOBER 1, 2005 LEAD AGENCY: COUNTY OF SANDOVAL LAWS OF 2005 -- ( CH 347, SEC 52, 87 ) & TO CONSTRUCT IMPROVEMENTS, INCLUDING REPAIRING AND REPLACING DRAINAGE, INSTALLING A BOX CULVERT AND REPLACING A BRIDGE, TO VINCENTE ROAD IN SANDOVAL COUNTY.	VINCENTE ROAD		2006	<b>140,000</b>	MISCELLANEOUS CONSTRUCTION - GENERAL FUND	

NEW MEXICO DEPARTMENT OF TRANSPORTATION

FY2006 - FY2011 STATEWIDE TRANSPORTATION IMPROVEMENT PROGRAM

10/31/05 11:01:10

Route	Milepost	Control Number	Project Numbers	Terminus	Length	Fiscal Year	Est'd Cost	Type of Improvement - Funding Source
<b>DISTRICT 6 - SANDOVAL COUNTY</b>								
LOCAL /		<b>L6025</b>	TC-7531(13) [O] OCTOBER 1, 2005	NAVAJO ROUTE, N7048, BRIDGE ACROSS CANADO WASH AT RINCON MARQUES		2006	<b>310,000</b>	BRIDGE REHABILITATION - TRADE CORRIDORS/BORDER INFRASTRUCTURE
<p>LEAD AGENCY: NAVAJO NATION TRANSPORTATION DIVISION                      CONTINGENCY: LEAD AGENCY MATCH                      &amp; FY2005 EARMARK TCBI FUNDS FOR NAVAJO ROUTE, N7048 BRIDGE ACROSS CANADO WASH AT RINCON MARQUES DELAYED TO FY2006 AS NOT AUTHORIZED; REDUCED TO REFLECT .8% RECISSION TO ALL FY2005 APPROPRIATIONS.</p>								
NM0004 /	0.001	<b>3480</b>	FLH-TPM-004-1(9) ST-038-1(212) [O] OCTOBER 1, 2005	JCT. US0550 - NORTH	5.00	2006	<b>1,435,557</b>	PRELIMINARY ENGINEERING - FEDERAL LANDS - DISCRETIONARY
<p><b>500,000</b> PRELIMINARY ENGINEERING - STP/RURAL AREAS</p> <p>&amp; \$1,000,000 FY2002 CONGRESSIONAL EARMARK DELAYED FROM FY2003; PROJECT DELAYED TO FY2006 BY DISTRICT 6 ENGINEER.</p>								
NM0004 /	17.538	<b>D6008</b>	BR-0004-1(14)17 [O] OCTOBER 1, 2005	BRIDGES IN JEMEZ SPRINGS	1.50	2008 2009	<b>1,500,000</b> <b>500,000</b>	BRIDGE REPLACEMENT BRIDGE REPLACEMENT - BRIDGE REPLACEMENT AND REHABILITATION
<p>STRUCTURES (LENGTH/RATE): 00441(33/27.3), 00442(53/27.3), 06245(130/55.2)                      &amp; POSSIBLY LET WITH CN 7827 OR PHASE II.</p>								
NM0004 /	18.543	<b>7827</b>	TPE-7643-1(4)18 ST-7643-1(210)18 BUD ORG#5G69 / 5S84 DFA#05-2314 / 05-0748 MR-RPO [O] OCTOBER 1, 2005	JEMEZ MOUNTAIN SCENIC BYWAY		2006	<b>20,000</b> <b>200,000</b> <b>100,000</b>	SIDEWALKS/BIKEWAYS - GENERAL FUND SIDEWALKS/BIKEWAYS - STATE SEVERANCE TAX SIDEWALKS/BIKEWAYS - STP/ENHANCEMENTS
<p>LEAD AGENCY: VILLAGE OF JEMEZ SPRINGS                      CONTINGENCY: LEAD AGENCY MATCH                      LAWS OF 2005 -- ( CH 347, SEC 20, 111 )                      LAWS OF 2005 -- ( CH 347, SEC 52, 177 )                      &amp; DELAYED BY ENTITY TO FY2006 DUE TO R-O-W ISSUES; LAWS OF 2004 / 2005 INCLUDE IMPROVEMENTS, INCLUDING ENGINEERING, DESIGN, RIGHT-OF-WAY ACQUISITIONS AND CONSTRUCTION, FOR A PEDESTRIAN WALKWAY.</p>								
NM0004 /	18.543	<b>L6017</b>	TPE-7643-1(4)18 ST-7643-1(210)18 MRCOG RPO [O] OCTOBER 1, 2005	JEMEZ MOUNTAIN SCENIC BYWAY PHASE II		2007	<b>150,000</b>	SIDEWALKS/BIKEWAYS - STP/ENHANCEMENTS
<p>LEAD AGENCY: VILLAGE OF JEMEZ SPRINGS                      CONTINGENCY: LEAD AGENCY MATCH                      &amp; DELAYED BY ENTITY FROM FY2004 TO FY2005 DUE TO R-O-W ISSUES; LAWS OF 2004 INCLUDE IMPROVEMENTS, INCLUDING ENGINEERING, DESIGN, RIGHT-OF-WAY ACQUISITIONS AND CONSTRUCTION, FOR A PEDESTRIAN WALKWAY.                      **** &amp; DELAY FROM 2005 TO 2006 REQUESTED BY ENTITY****</p>								



NEW MEXICO DEPARTMENT OF TRANSPORTATION

FY2006 - FY2011 STATEWIDE TRANSPORTATION IMPROVEMENT PROGRAM

10/31/05 11:01:10

Route	Milepost	Control Number	Project Numbers	Terminus	Length	Fiscal Year	Est'd Cost	Type of Improvement - Funding Source
<b>DISTRICT 6 - SANDOVAL COUNTY</b>								
NM0096 /	14.125	<b>D6066</b>	HSP-0096(12)45 [O] OCTOBER 1, 2005	ROCKFALL MITIGATION	0.08	2006	<b>16,000</b>	ROCKFALL MITIGATION - SEC. 164 - SAFETY / HAZARD ELIMINATION
LEAD AGENCY: DISTRICT 6 & THIS PROJECT WOULD CONSIST OF SCALING AND INSTALLING CONCRETE WALL BARRIERS; DUE TO IDENTIFIED STEEP ROADSIDE ROCK CUT SECTIONS WITH INSUFFICIENT PROTECTION FROM HAZARDOUS ROCK FALLS OR LANDSLIDES ONTO THE THROUGH LANES OF THE HIGHWAY.								
NM0126 /		<b>HE601</b>	TPM-TPZ-0126(10) [O] OCTOBER 1, 2005	INTERSECTION US-550 / NM-126 - EAST	0.53	2006	<b>500,000</b> <b>186,151</b>	OVERLAY (3R) - STP/RURAL AREAS SAFETY - SCHOOL ROUTES - SEC. 152 - SAFETY / HAZARD ELIMIN 90%
LEAD AGENCY: DISTRICT 6 & PROJECT TO ADDRESS SAFE ROUTES TO SCHOOLS IN THE VICINITY BY BUILDING CONCRETE SIDEWALKS ON NM-126 AND INSTALLING SAFETY LIGHTING; THERE ARE NO SHOULDERS ON THE ROADWAY AND DURING INCLEMENT WEATHER THE THE CONDITIONS POSE A REAL THREAT OF HARM AS THE STUDENTS ARE FORCED TO WALK ON THE STREET; THE AREA IS NOT WELL LIGHTED; ADD \$500,000 PER TSE; TO MOVE ROAD TO THE NORTH; MATCH ADDED PER 23USC SEC 152 RULES.								
NM0126 /	5.641	<b>D6216</b>	HSP-0126(7)05 [O] OCTOBER 1, 2005	ROCKFALL MITIGATION	32.93	2006	<b>421,000</b>	ROCKFALL MITIGATION - SEC. 164 - SAFETY / HAZARD ELIMINATION
LEAD AGENCY: DISTRICT 6 & THIS PROJECT WOULD CONSIST OF; SCALING; PLACING GABIONS, INSTALL CONCRETE WALL BARRIERS / LOW ENERGY ROCK FENCING; DUE TO IDENTIFIED STEEP ROADSIDE ROCK CUT SECTIONS WITH INSUFFICIENT PROTECTION FROM HAZARDOUS ROCK FALLS OR LANDSLIDES ONTO THE THROUGH LANES OF THE HIGHWAY.								
NM0126 /	32.947	<b>2376</b>	FHP-1322-1(6)32 [O] OCTOBER 1, 2005	FENTON LAKE TO THE FISH HATCHERY ROAD	4.40	2006	<b>150,000</b>	CONSTRUCTION ENGINEERING - FOREST HIGHWAYS
LEAD AGENCY: FEDERAL HIGHWAY ADMINISTRATION & CONSTRUCTION ENGINEERING REDUCED \$150,000 IN FY2005 TO ADD CONSTRUCTION ENGINEERING IN FY2006; ADDED PER FHWA PLH STIP RECEIVED APRIL 2, 2004; INCREASED ROW TO \$900,000 PER NMDOT ROW BUREAU REQUEST TO COVER UTILITY EASEMENTS; INCREASED \$189,000 TO COVER JEMEZ MOUNTAIN ELECTRIC / VALOR COMM UTIL EXPENSES.								
NM0197 /		<b>D6009</b>	BR-TPM-0197(6) [O] OCTOBER 1, 2005	JCT US 550 WEST FOR 1.2 MILES	1.20	2009	<b>1,200,000</b> <b>100,000</b> <b>1,500,000</b>	BRIDGE REPLACEMENT - BRIDGE REPLACEMENT AND REHABILITATION INTERSECTION IMPROVEMENTS OVERLAY (3R) - STP/RURAL AREAS
STRUCTURES (LENGTH/RATE): 06268(128/73.1), 06345(24/94.9), 10018(29/99.9) & INCLUDES INTERSECTION IMPROVEMENTS AT CUBITA ROAD.								
NM0290 /	1.200	<b>D6110</b>	BR-O-0290(1)01 [O] OCTOBER 1, 2005	1.5 MILES EAST OF JCT NM 4	0.20	2010	<b>1,200,000</b>	BRIDGE REPLACEMENT - BRIDGE REPLACEMENT / REHAB (OFF-SYSTEM)
STRUCTURES (LENGTH/RATE): 05962(202/70.9)								

Route	Milepost	Control Number	Project Numbers	Terminus	Length	Fiscal Year	Est'd Cost	Type of Improvement - Funding Source
<b>DISTRICT 6 - SANDOVAL COUNTY</b>								
US0550 / 23.885		<b>9W6M</b>	FAW-550-1(47)23 [O] OCTOBER 1, 2005	US0550 WARRANTY WORK IN DISTRICT SIX	81.20	2006	<b>200,000</b>	FIELD SUPPLIES
							<b>2,600,000</b>	CONTRACT MAINTENANCE - US0550 WARRANTY
LEAD AGENCY: DISTRICT 6 & CHANGED TO STATE-FUNDED PROGRAM AS PART OF WARRANTY COVERAGE WITH MESA IDC. SANDOVAL COUNTY TOTAL FY2006 - FY2011							<b>12,968,708</b>	
<b>DISTRICT 6 - VARIOUS COUNTIES</b>								
VAR /		<b>BR006</b>	BR-9997-6(36) [O] OCTOBER 1, 2005	DISTRICT WIDE BRIDGE PROGRAM	0.00	2007	<b>100,000</b>	BRIDGE REHABILITATION
						2008	<b>100,000</b>	BRIDGE REHABILITATION
						2009	<b>100,000</b>	BRIDGE REHABILITATION
						2010	<b>100,000</b>	BRIDGE REHABILITATION
						2011	<b>200,000</b>	BRIDGE REHABILITATION - BRIDGE REPLACEMENT AND REHABILITATION
LEAD AGENCY: DISTRICT 6 & DISTRICT 6 BRIDGE PREVENTATIVE MAINTENANCE/MINOR REHABILITATION PROGRAM; TOTAL FY06-FY11 STATEWIDE ANNUAL AMOUNT INCREASED TO \$6,000,000 STATEWIDE ANNUALLY; PER DEP. SECRETARY OPS; PROJECTS DETERMINED FROM DISTRICT BRIDGE DECK DEFECIENCY LIST.								
LOCAL /		<b>D6TPE</b>	TPE [O] OCTOBER 1, 2005	DISTRICT SIX PROJECTS		2008	<b>475,500</b>	MISCELLANEOUS CONSTRUCTION
						2009	<b>675,500</b>	MISCELLANEOUS CONSTRUCTION - STP/ENHANCEMENTS
CONTINGENCY: 25% MATCH BY LEAD AGENCY & ELIGIBLE PROJECTS TO BE SELECTED FROM "RTIPR" RECOMMENDATIONS; TRANSFER \$395,000 TPE IN FY2007 TO CN-7826, CN-7830, CN-7829 AND CN-7180.							<b>1,751,000</b>	
VARIOUS COUNTIES TOTAL FY2006 - FY2011							<b>1,751,000</b>	
DISTRICT 6 - ALL COUNTIES TOTAL FY2006 - FY2011							<b>248,516,533</b>	

Route	Milepost	Control Number	Project Numbers	Terminus	Length	Fiscal Year	Est'd Cost	Type of Improvement - Funding Source
-------	----------	----------------	-----------------	----------	--------	-------------	------------	--------------------------------------

ALL DISTRICTS-VARIOUS COUNTIES

VAR	/	0011	TPH-TPP-(TPS) [O] OCTOBER 1, 2005	VARIOUS ROUTES - SAFETY		2006	1,200,000	R/R CROSSINGS - SAFETY
						2007	1,200,000	R/R CROSSINGS - SAFETY
						2008	1,200,000	R/R CROSSINGS - SAFETY
						2009	1,200,000	R/R CROSSINGS - SAFETY - SAFETY-SAFETY

& PROJECTS TO BE PRIORITIZED BASED ON SAFETY DEFICIENCIES.

VAR	/	0013	HSP-TPSF-TPZ [O] OCTOBER 1, 2005	VARIOUS ROUTES - SAFETY / HAZARD ELIMINATION		2007	6,493,435	SAFETY - SEC. 164 - SAFETY / HAZARD ELIMINATION
							6,708,739	SAFETY - SEC. 152 - SAFETY/ HAZARD ELIMINATION
						2008	6,493,435	SAFETY - SEC. 164 - SAFETY / HAZARD ELIMINATION
							6,708,739	SAFETY - SEC. 152 - SAFETY/ HAZARD ELIMINATION
						2009	6,493,435	SAFETY - SEC. 164 - SAFETY / HAZARD ELIMINATION
							6,708,739	SAFETY - SEC. 152 - SAFETY/ HAZARD ELIMINATION
						2010	6,493,435	SAFETY - SEC. 164 - SAFETY / HAZARD ELIMINATION
							6,708,739	SAFETY - SEC. 152 - SAFETY/ HAZARD ELIMINATION
						2011	6,493,435	SAFETY - SEC. 164 - SAFETY / HAZARD ELIMINATION
							6,708,739	SAFETY - SEC. 152 - SAFETY/ HAZARD ELIMINATION

& ANNUAL AMOUNTS BASED ON PREDICTED SAFETY FUNDS; INCLUDES FUND TRANSFERS ASSESSED PURSUANT TO 23 U.S.C. SEC. 164 (MINIMUM PENALTIES FOR REPEAT OFFENDERS FOR DRIVING WHILE INTOXICATED OR DRIVING UNDER THE INFLUENCE); 23 U.S.C SEC. 152 HAZARD ELIMINATION PROGRAM FUNDS; PROJECTS DETERMINED USING COST BENEFIT RATIO ANALYSIS; MATCH RATIO WILL BE BASED ON PROJECT WORK CATEGORIES; PER 23 USC SEC. 120(C), INCREASED FEDERAL SHARE FOR CERTAIN SAFETY PROJECTS; PROJECTS WILL BE SELECTED BASED ON SAFETY COST BENEFIT ANALYSIS; CATEGORY AMOUNTS REDUCED AS PROJECTS PROGRAMMED.

VAR	/	0016	TPS [O] OCTOBER 1, 2005	VARIOUS ROUTES - SAFETY		2006	2,250,000	SAFETY
						2007	2,250,000	SAFETY
						2008	2,250,000	SAFETY
						2009	2,250,000	SAFETY - SAFETY-SAFETY

& PROJECTS TO BE PRIORITIZED BASED ON SAFETY DEFICIENCIES.

Route	Milepost	Control Number	Project Numbers	Terminus	Length	Fiscal Year	Est'd Cost	Type of Improvement - Funding Source
-------	----------	----------------	-----------------	----------	--------	-------------	------------	--------------------------------------

ALL DISTRICTS-VARIOUS COUNTIES

VAR	/	0034	TPO-TPS-9999 [O] OCTOBER 1, 2005	VARIOUS INTERSECTIONS		2006	750,000	SIGNALIZATION - STP/UNDER 200,000
							1,250,000	SIGNALIZATION - SAFETY-SAFETY
						2007	750,000	SIGNALIZATION - STP/UNDER 200,000
							1,250,000	SIGNALIZATION - SAFETY-SAFETY
						2008	750,000	SIGNALIZATION - STP/UNDER 200,000
							1,250,000	SIGNALIZATION - SAFETY-SAFETY
						2009	750,000	SIGNALIZATION - STP/UNDER 200,000
							1,250,000	SIGNALIZATION - SAFETY-SAFETY

& PROJECTS TO BE SELECTED BY RPO RTIPR PROCESS / SAFETY ENGINEER EVALUATIONS.

VAR	/	0081	TPE [O] OCTOBER 1, 2005	VARIOUS LOCATIONS TRANSPORTATION ENHANCEMENTS		2006	176,000	MISCELLANEOUS CONSTRUCTION
						2007	500,000	MISCELLANEOUS CONSTRUCTION
						2008	500,000	MISCELLANEOUS CONSTRUCTION
						2009	500,000	MISCELLANEOUS CONSTRUCTION - STP/ENHANCEMENTS

CONTINGENCY: LEAD AGENCY MATCH

& PROJECTS ARE FOR NMDOT LEAD ENHANCEMENT PROJECTS; PROJECTS WILL BE DETERMINED BASED ON ELIGIBLE TPE CATEGORIES FOR THE PROJECTS; INDIVIDUAL PROJECTS WILL BE IDENTIFIED AS PROGRAMMED.

VAR	/	0082	TPS [O] OCTOBER 1, 2005	VARIOUS LOCATIONS - OPTIONAL SAFETY		2007	1,000,000	SAFETY
						2008	1,000,000	SAFETY
						2009	1,000,000	SAFETY
						2010	1,000,000	SAFETY
						2011	1,000,000	SAFETY - STP/OPTIONAL SAFETY

& FUTURE PROJECTS TO BE PRIORITIZED BASED ON SAFETY DEFICIENCIES; FY2006 DELETED TO ADD STATEWIDE SAFETY PROJECTS.

Route	Milepost	Control Number	Project Numbers	Terminus	Fiscal Length	Year	Est'd Cost	Type of Improvement - Funding Source
<b>ALL DISTRICTS-VARIOUS COUNTIES</b>								
VAR	/	3636	IM-NH-TPM-9999(199) AMPA ID#331 [O] OCTOBER 1, 2005	MAJOR INVESTMENT PROGRAM		2006	20,000,000	DEBT SERVICE
							59,509,123	- INTERSTATE MAINTENANCE
							1,500,000	DEBT SERVICE
								- OTHER NATIONAL HIGHWAY
						2007	17,000,000	DEBT SERVICE
							62,580,184	- INTERSTATE MAINTENANCE
							1,500,000	DEBT SERVICE
								- OTHER NATIONAL HIGHWAY
						2008	9,000,000	DEBT SERVICE
							70,511,604	- INTERSTATE MAINTENANCE
							1,500,000	DEBT SERVICE
								- OTHER NATIONAL HIGHWAY
						2009	9,000,000	DEBT SERVICE
							70,509,621	- INTERSTATE MAINTENANCE
							1,500,000	DEBT SERVICE
								- OTHER NATIONAL HIGHWAY
						2010	5,000,000	DEBT SERVICE
							71,557,527	- INTERSTATE MAINTENANCE
							1,500,000	DEBT SERVICE
								- OTHER NATIONAL HIGHWAY
						2011	3,000,000	DEBT SERVICE
							61,588,639	- INTERSTATE MAINTENANCE
							1,500,000	DEBT SERVICE
								- OTHER NATIONAL HIGHWAY
								- STP/RURAL AREAS

& FOR "CHAT" DEBT ISSUES: 1998A, 1999, 2000A, 2001A, 2002A, AND 2002D; SAFETY CATEGORY FOR DEBT SERVICE DELETED PER RECENT FHWA RULING.

Route	Milepost	Control Number	Project Numbers	Terminus	Length	Fiscal Year	Est'd Cost	Type of Improvement - Funding Source
<b>ALL DISTRICTS-VARIOUS COUNTIES</b>								
/		<b>4011</b>	TPA-7700(126) [O] OCTOBER 1, 2005	MULTI-MODAL STUDIES		2006	<b>650,000</b>	STUDY(IES) - STP/FLEXIBLE
& PROJECT NUMBER CHANGED FROM TPA-7700(124) TO TPA-7700(126) FOR AUTHORIZATION PURPOSES; ADJUSTED FOR ACTUAL CONTEXT SENSITIVE DESIGN BUDGET.								
VAR	/	<b>7106</b>	TPA-7700(58) [O] OCTOBER 1, 2005	AUTOMATIC DATA RECORDER MAINTENANCE AND PURCHASE		2006 2007 2008 2009	<b>400,000</b> <b>400,000</b> <b>400,000</b> <b>400,000</b>	PRELIMINARY ENGINEERING PRELIMINARY ENGINEERING PRELIMINARY ENGINEERING PRELIMINARY ENGINEERING - STP/FLEXIBLE
LEAD AGENCY: TRANSPORTATION PROGRAMS DIVISION & PROJECT IS FOR STATEWIDE AUTOMATIC DATA RECORDER MAINTENANCE AND PURCHASES.								
VAR	/	<b>CA611</b>	SP-7500(229) [O] OCTOBER 1, 2005	ARCHAEOLOGICAL RESOURCE MANAGEMENT SYSTEM (ARMS) JPA		2006 2007 2008	<b>25,000</b> <b>25,000</b> <b>25,000</b>	PROFESSIONAL SERVICES PROFESSIONAL SERVICES PROFESSIONAL SERVICES - STATE PROGRAM
LEAD AGENCY: NMDOT - CONSULTANT DESIGN & CONTRACT IS FOR THE AMOUNT OF \$25,000 PER YEAR FOR FY 2006-2011 FOR THE REVIEW OF CULTURAL RESOURCE DOCUMENTS PERTINENT TO THE COMPLETION OF PROPOSED HIGHWAY CONSTRUCTION PROJECTS IN NEW MEXICO.								
VAR	/	<b>CA612</b>	SP-7500(232) [O] OCTOBER 1, 2005	STATEWIDE ARCHAEOLOGICAL SERVICES		2006 2007 2008	<b>1,000,000</b> <b>1,000,000</b> <b>1,000,000</b>	PROFESSIONAL SERVICES PROFESSIONAL SERVICES PROFESSIONAL SERVICES - STATE PROGRAM
LEAD AGENCY: NMDOT - CONSULTANT DESIGN & CONTRACT IS FOR THE AMOUNT OF \$1,000,000 PER YEAR FOR FY 2006-2011 WITH OCA / UNM FOR ARCHEOLOGICAL SERVICES PERTINENT TO THE COMPLETION OF PROPOSED HIGHWAY CONSTRUCTION PROJECTS IN NEW MEXICO.								
VAR	/	<b>CA613</b>	SP-7500(233) [O] OCTOBER 1, 2005	STATEWIDE ARCHITECTECTUAL / URBAN DESIGN SERVICES		2006 2007 2008	<b>200,000</b> <b>200,000</b> <b>200,000</b>	PROFESSIONAL SERVICES PROFESSIONAL SERVICES PROFESSIONAL SERVICES - STATE PROGRAM
LEAD AGENCY: NMDOT - CONSULTANT DESIGN & CONTRACT IS FOR THE AMOUNT OF \$200,000 PER YEAR FOR FY 2006-2011 WITH UNM FOR ARCHITECTECTUAL / URBAN DESIGN SERVICES PERTINENT TO THE COMPLETION OF PROPOSED HIGHWAY CONSTRUCTION PROJECTS IN NEW MEXICO.								
VAR	/	<b>CD005</b>	SP-7500(227) [O] OCTOBER 1, 2005	STATEWIDE FLOOD ANALYSIS		2006	<b>119,760</b>	PROFESSIONAL SERVICES - STATE PROGRAM
LEAD AGENCY: NMDOT - CONSULTANT DESIGN & SP IS FROM CONSULTANT DESIGN BUDGET; PROJECT IS FOR STATEWIDE FLOOD ANALYSIS; TO BE PERFORMED BY USGS.								

Route	Milepost	Control Number	Project Numbers	Terminus	Length	Fiscal Year	Est'd Cost	Type of Improvement - Funding Source
-------	----------	----------------	-----------------	----------	--------	-------------	------------	--------------------------------------

ALL DISTRICTS-VARIOUS COUNTIES

VAR	/	<b>CE611</b>	SP-7500(231) [O] OCTOBER 1, 2005	STATEWIDE QB (SWQB) JPA		2006	<b>37,500</b>	PROFESSIONAL SERVICES
						2007	<b>37,500</b>	PROFESSIONAL SERVICES
						2008	<b>37,500</b>	PROFESSIONAL SERVICES - STATE PROGRAM

LEAD AGENCY: NMDOT - CONSULTANT DESIGN  
 & CONTRACT IS FOR THE AMOUNT OF \$37,500 PER YEAR FOR FY 2006-2011 FOR THE REVIEW OF ENVIROMENTAL RESOURCE DOCUMENTS PERTINENT TO THE COMPLETION OF PROPOSED HIGHWAY CONSTRUCTION PROJECTS IN NEW MEXICO; FY2006 FUNDING PER DEP. SEC. FOR INFRASTRUCTURE; ADDED FROM CSD STATEWIDE BUDGET FOR FY2006 PROFESSIONAL SERVICES.

VAR	/	<b>CFSOC</b>	TPA-9997(39) [O] OCTOBER 1, 2005	CONSULTANT (FEDERAL-AID) STATEWIDE ON-CALL SERVICES		2006	<b>4,425,000</b>	PROFESSIONAL SERVICES
						2007	<b>3,900,000</b>	PROFESSIONAL SERVICES
						2008	<b>3,900,000</b>	PROFESSIONAL SERVICES
						2009	<b>3,900,000</b>	PROFESSIONAL SERVICES
						2010	<b>3,900,000</b>	PROFESSIONAL SERVICES
						2011	<b>3,900,000</b>	PROFESSIONAL SERVICES - STP/FLEXIBLE

& PROJECTS TO BE DETERMINED BY CONTEXT SENSITIVE SOLUTIONS BUREAU CONTRACT REQUIEMENTS.

/		<b>CS611</b>	SP-7500(230) [O] OCTOBER 1, 2005	SHPO POSITION		2006	<b>50,000</b>	PROFESSIONAL SERVICES
						2007	<b>50,000</b>	PROFESSIONAL SERVICES
						2008	<b>50,000</b>	PROFESSIONAL SERVICES - STATE PROGRAM

LEAD AGENCY: NMDOT - CONSULTANT DESIGN  
 & CONTRACT IS FOR THE AMOUNT OF \$50,000 PER YEAR FOR FY 2006-2011 TO FUND A SHPO POSITION FOR THE REVIEW OF CULTURAL / HISTORIC RESOURCE DOCUMENTS PERTINENT TO THE COMPLETION OF PROPOSED HIGHWAY CONSTRUCTION PROJECTS IN NEW MEXICO.

/		<b>CS612</b>	SP-7500(235) [O] OCTOBER 1, 2005	DRAINAGE MANUAL VOLUME I		2006	<b>100,000</b>	PROFESSIONAL SERVICES - STATE PROGRAM
---	--	--------------	-------------------------------------	--------------------------	--	------	----------------	--

LEAD AGENCY: NMDOT - CONSULTANT DESIGN  
 & CONTRACT IS FOR THE AMOUNT OF \$100,000 IN FY2006 FOR DEVELOPMENT OF VOLUME 1 OF NMDOT DRAINAGE MANUAL.

/		<b>CS613</b>	SP-7500(236) [O] OCTOBER 1, 2005	ACCESS MANUAL UPDATE		2006	<b>50,000</b>	PROFESSIONAL SERVICES - STATE PROGRAM
---	--	--------------	-------------------------------------	----------------------	--	------	---------------	--

LEAD AGENCY: NMDOT - CONSULTANT DESIGN  
 & CONTRACT IS FOR THE AMOUNT OF \$50,000 IN FY2006 FOR UPDATING NMDOT ACCESS MANUAL.

/		<b>CS614</b>	SP-7500(237) [O] OCTOBER 1, 2005	SIGNING MANUAL		2006	<b>100,000</b>	PROFESSIONAL SERVICES - STATE PROGRAM
---	--	--------------	-------------------------------------	----------------	--	------	----------------	--

LEAD AGENCY: NMDOT - CONSULTANT DESIGN  
 & CONTRACT IS FOR THE AMOUNT OF \$100,000 IN FY2006 FOR DEVELOPMENT OF NMDOT SIGNING MANUAL.

Route	Milepost	Control Number	Project Numbers	Terminus	Fiscal Length	Year	Est'd Cost	Type of Improvement - Funding Source
<b>ALL DISTRICTS-VARIOUS COUNTIES</b>								
/		<b>CS615</b>	SP-7500(238) [O] OCTOBER 1, 2005	S & G ANALYTICAL LAB SERVICES		2006	<b>30,000</b>	PROFESSIONAL SERVICES - STATE PROGRAM
LEAD AGENCY: NMDOT - CONSULTANT DESIGN & CONTRACT IS FOR THE AMOUNT OF \$30,000 IN FY2006 FOR SOIL & GROUNDWATER ANALYTICAL LAB SERVICES.								
VAR	/	<b>CSSOC</b>	SP-P-9998(204) BUD ORG# 99-21 [O] OCTOBER 1, 2005	CONSULTANT (STATE-FUNDED) STATEWIDE ON-CALL SERVICES		2007 2008	<b>3,832,000</b> <b>3,832,000</b>	PROFESSIONAL SERVICES PROFESSIONAL SERVICES - STATE PRIORITY
& PROJECTS TO BE DETERMINED BY CONTEXT SENSITIVE SOLUTIONS BUREAU CONTRACT REQUIEMENTS; FY2006 INCREASED FROM \$5,500,000 PER DEP. SEC. INFRASTRUCTURE; FY2006 DELETED TO ADD / ADJUST CSSOC PROJECTS ENVIRONMENTAL SERVICES, ART FOR TRANSPORTATION PROJECTS, SUE TRANSPORTATION SAFETY, PLANNING SERVICES, AERIAL FLIGHT PHOTOGRAMMETRY, BRIDGE DESIGN SERVICES, GEOTECHNICAL SERVICES, SURVEYING SERVICES, AND CD005, 2877, CA613, CD226, CS612, CS613, CS614, CS615, CS616, CA612, CS611, CA611, CE611.								
VAR	/	<b>L2TPO</b>	TPO-7700(135) [O] OCTOBER 1, 2005	VARIOUS MUNICIPALITIES - RPO PLACEHOLDER		2010 2011	<b>3,000,000</b> <b>3,000,000</b>	PAVEMENT REHABILITATION PAVEMENT PRESERVATION - STP/UNDER 200,000
CONTINGENCY: LEAD AGENCY MATCH & PROJECTS AND LOCAL LEAD AGENCIES TO BE DETERMINED THROUGH RTIPPR PROCESS.								
VAR	/	<b>SWBSN</b>	HSP-7500(50) [O] OCTOBER 1, 2005	BRIDGE SAFETY PROJECTS - NORTHERN PORTION DISTRICT 5 & 6		2006	<b>196,000</b>	BRIDGE REHAB - SAFETY IMPROVEMENTS - SEC. 164 - SAFETY / HAZARD ELIMINATION
LEAD AGENCY: NMDOT BRIDGE SECTION & CONSTRUCT EITHER NEW OR STIFFER GUARDRAIL TRANSITION SYSTEMS OR CONSTRUCT NEW BLOCKOUTS BETWEEN APPROACH GUARDRAIL AND THE BRIDGE TO PREVENT VEHICLE SNAGGING TYPE CRASHES; PROVIDE NEW TRANSITIONS AND EXTENSIONS ON BRIDGES USING THE FOUR TYPICAL PLANS APPROVED THROUGH FHWA: D5 STRUCTURES #5727, NM 95 MP 0.45; #7932, US 64 MP 163.18; #7649, US 64 MP 162.63; #6244, US 84 MP 225; #8229, US 84 MP 213.33; #8593, US 84 MP 211.95; D6 STRUCTURES #3446, NM 12 MP 3.07; #2209, NM 12 MP 4.54; #2208, NM 12 MP 5.39; #5947, NM 12 MP 7.04; #5948, NM 12 MP 7.18; #5949, NM 12 MP 10.13; #4187, NM 400 MP 7.35; #3372, NM 602 MP 0.07; #0081, FR 6664 MP 0.1; #6840, US 550 MP 64.64.								
VAR	/	<b>SWBSS</b>	HSP-7500(51) [O] OCTOBER 1, 2005	BRIDGE SAFETY PROJECTS - SOUTHERN PORTION DISTRICT 1 & 2		2006	<b>224,000</b>	BRIDGE REHAB - SAFETY IMPROVEMENTS - SEC. 164 - SAFETY / HAZARD ELIMINATION
LEAD AGENCY: NMDOT BRIDGE SECTION & CONSTRUCT EITHER NEW OR STIFFER GUARDRAIL TRANSITION SYSTEMS OR CONSTRUCT NEW BLOCKOUTS BETWEEN APPROACH GUARDRAIL AND THE BRIDGE TO PREVENT VEHICLE SNAGGING TYPE CRASHES; PROVIDE NEW TRANSITIONS AND EXTENSIONS ON BRIDGES USING THE FOUR TYPICAL PLANS APPROVED THROUGH FHWA: D1 STRUCTURES #6678, I-25 MP 177.63; #6865, I-25 MP 118.09; #8344, I-25 MP 118.11; #6679, I-25 MP 121.06; #6531, I-25 MP 122.62; #6532, I-25 MP 123.45; D2 STRUCTURES #6117, NM 209 MP 19.43; #7935, US 82 MP 111.65; #7936, US 82 MP 111.85; #6764, US 82 MP 91.68; #8660, US 380 MP 65.81; #5280, US 54 MP 148.73; #3221, US 380 MP 96.27; #7035, US 54 MP 81.17.								



Route	Milepost	Control Number	Project Numbers	Terminus	Length	Fiscal Year	Est'd Cost	Type of Improvement - Funding Source
-------	----------	----------------	-----------------	----------	--------	-------------	------------	--------------------------------------

ALL DISTRICTS-VARIOUS COUNTIES

VAR / **SWROW** TPA-7700(136) STATEWIDE R-O-W 2006 **8,500,000** RIGHT-OF-WAY ACQUISITION  
 [O] OCTOBER 1, 2005 ACQUISITION - STP/FLEXIBLE

LEAD AGENCY: NMDOT - ROW BUREAU  
 & R-O-W ACQUISITION TO BE DETERMINED BY PROJECT NEED; AMOUNT WILL BE REDUCED BY NOTATED PROJECT.

VAR / **SWTSB** SP-P-9998(203) STATEWIDE TRAFFIC 2006 **2,400,000** SAFETY  
 [O] OCTOBER 1, 2005 SIGNALIZATION / SAFETY AND - STATE PROGRAM  
 BRIDGE PROJECTS (100% **4,069,300** BRIDGE REHABILITATION  
 STATE-FUNDED) - STATE PRIORITY

& WILL BE FOR 100% STATE-FUNDED STATEWIDE TRAFFIC SIGNALIZATION / SAFETY AND BRIDGE MAINTENANCE PROJECTS.

/ **TSP06** TPSF-7700 TRAFFIC SAFETY INCENTIVES 2006 **800,000** TRAFFIC SAFETY PROGRAMS  
 [O] OCTOBER 1, 2005 PROGRAM 2007 **800,000** TRAFFIC SAFETY PROGRAMS  
 2008 **800,000** TRAFFIC SAFETY PROGRAMS  
 2009 **800,000** TRAFFIC SAFETY PROGRAMS  
 2010 **800,000** TRAFFIC SAFETY PROGRAMS  
 2011 **800,000** TRAFFIC SAFETY PROGRAMS  
 - SAFETY INCENTIVE GRANTS (0.08 B.A.C.)

& FOR TRAFFIC SAFETY PROGRAM GRANTS PURSUANT TO SECTION 163 OF TITLE 23, UNITED STATES CODE (U.S.C.).

US0550 / **3404** AC-NH-NHSM-033-1(33) BERNALILLO (I-25) I-C TO 151.67 2006 **9,446,208** DEBT SERVICE  
 SP-033-1(215) US0064 AT BLOOMFIELD - NHS - MAJOR INVESTMENT  
 AMPA ID#336 2007 **9,435,749** DEBT SERVICE  
 [O] OCTOBER 1, 2005 2008 **9,415,016** DEBT SERVICE  
 2009 **9,401,388** DEBT SERVICE  
 2010 **9,406,135** DEBT SERVICE  
 2011 **9,363,664** DEBT SERVICE  
 - OTHER NATIONAL HIGHWAY

& DEBT SERVICE IS ALL FROM "NHSM" FOR FY2007 THRU FY2011.

ALL DISTRICTS-VARIOUS COUNTIES TOTAL FY2006 - FY2011 **683,577,288**

GRAND TOTAL: **2,530,814,423**