JOBNAME: No Job Name PAGE: 1 SESS: 4 OUTPUT: Tue Jun 29 10:40:02 1993 / pssw01/ disk2/ 90dec/ ch2/ 29/ cvrtpsp

U.S. Department of Commerce
Economics and Statistics Administration
BUREAU OF THE CENSUS

1990 CH-2-29

CENSUS '90

1990 Census of Housing

Detailed Housing Characteristics

Nebraska

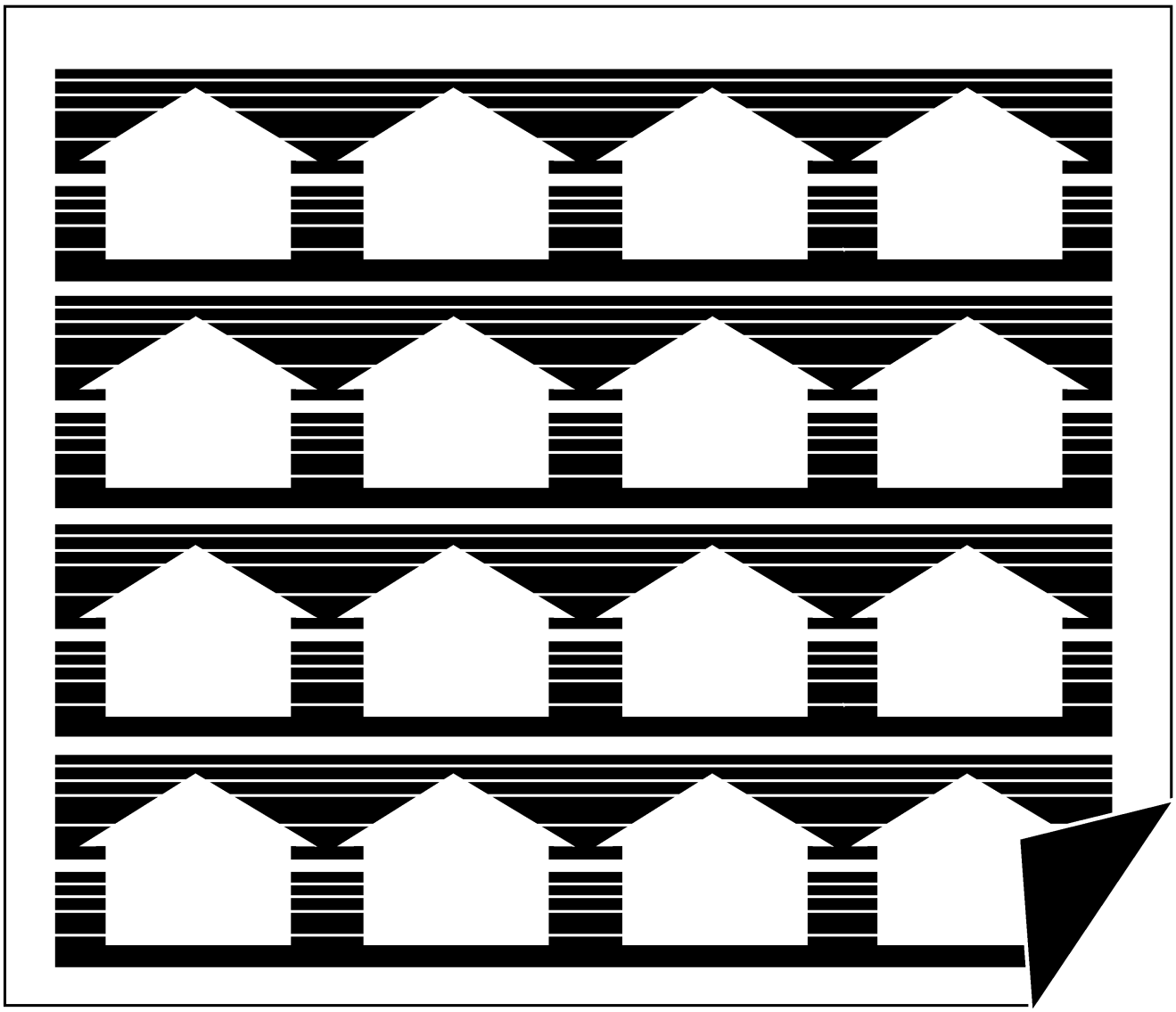

ACKNOWLEDGMENTS

The Decennial Planning Division, **Susan M. Miskura,** Chief, coordinated and directed all census operations. **Patricia A. Berman,** Assistant Division Chief for Content and Data Products, directed the development and implementation of the 1990 Census Tabulation and Publication Program. Other assistant division chiefs were **Robert R. Bair, Rachel F. Brown, James L. Dinwiddie, Allan A. Stephenson,** and **Edwin B. Wagner, Jr.** The following branch chiefs made significant contributions: **Cheryl R. Landman, Adolfo L. Paez, A. Edward Pike,** and **William A. Starr.** Other important contributors were **Linda S. Brudvig, Cindy S. Easton, Avis L. Foote, Carolyn R. Hay, Douglas M. Lee, Gloria J. Porter,** and **A. Nishea Quash.**

The Decennial Operations Division, **Arnold A. Jackson,** Chief, was responsible for processing and tabulating census data. Assistant division chiefs were: **Donald R. Dalzell, Kenneth A. Riccini, Billy E. Stark,** and **James E. Steed.** Processing offices were managed by **Alfred Cruz, Jr., Earle B. Knapp, Jr., Judith N. Petty, Mark M. Taylor, Russell L. Valentine, Jr., Carol A. Van Horn,** and **C. Kemble Worley.** The following branch chiefs made significant contributions: **Jonathan G. Ankers, Sharron S. Baucom, Catharine W. Burt, Vickie L. Cotton, Robert J. Hemmig, George H. McLaughlin, Carol M. Miller, Lorraine D. Neece, Peggy S. Payne, William L. Peil, Cotty A. Smith, Dennis W. Stoudt,** and **Richard R. Warren.** Other important contributors were **Eleanor I. Banks, Miriam R. Barton, Danny L. Burkhead, J. Kenneth Butler, Jr., Albert A. Csellar, Donald H. Danbury, Judith A. Dawson, Donald R. Dwyer, Beverly B. Fransen, Katherine H. Gilbert, Lynn A. Hollabaugh, Ellen B. Katzoff, Randy M. Klear, Norman W. Larsen, Peter J. Long, Sue Love, Patricia O. Madson, Mark J. Matsko, John R. Murphy, Dan E. Philipp, Eugene M. Rashlich, Willie T. Robertson, Barbara A. Rosen, Sharon A. Schoch, Imelda B. Severdia, Diane J. Simmons, Emmett F. Spiers, Johanne M. Stovall, M. Lisa Sylla,** and **Jess D. Thompson.**

The Housing and Household Economic Statistics Division, **Daniel H. Weinberg,** Chief, developed the questionnaire content, designed the data tabulations, and reviewed the data for the economic and housing characteristics. **Gordon W. Green, Jr.,** Assistant Division Chief for Economic Characteristics, and **Leonard J. Norry,** Assistant Division Chief for Housing Characteristics, directed the development of this work. The following branch chiefs made significant contributions: **William A. Downs, Peter J. Fronczek, Patricia A. Johnson, Enrique J. Lamas, Charles T. Nelson,** and **Thomas S. Scopp.** Other important contributors were **Eleanor F. Baugher, Jeanne C. Benetti, Robert L. Bennefield, Robert W. Bonnette, William S. Chapin, Higinio Feliciano, Timothy S. Grall, Cynthia J. Harpine, Selwyn Jones, Mary C. Kirk, Richard G. Kreinsen, Gordon H. Lester, Mark S. Littman, Wilfred T. Masumura, John M. McNeil, Diane C. Murphy, George F. Patterson, Thomas J. Palumbo, Kirby G. Posey, John Priebe, Anne D. Smoler,** and **Carmina F. Young.**

The Population Division, **Paula J. Schneider,** Chief, developed the questionnaire content, designed the data tabulations, and reviewed the data for the demographic and social characteristics of the population. **Philip N. Fulton,** Assistant Division Chief for Census Programs, directed the development of this work. Other assistant division chiefs were **Nampeo R. McKenney** and **Arthur J. Norton.** The following branch and staff chiefs made significant contributions: **Jorge H. del Pinal, Campbell J. Gibson, Roderick J. Harrison, Donald J. Hernandez, Jane H. Ingold, Martin T. O'Connell, Marie Pees, J. Gregory Robinson, Phillip A. Salopek, Paul M. Siegel, Robert C. Speaker, Gregory K. Spencer,** and **Cynthia M. Taeuber.** Other important contributors were **Celia G. Boertlein, Rosalind R. Bruno, Janice A. Costanzo, Rosemarie C. Cowan, Arthur R. Cresce, Larry G. Curran, Carmen DeNavas, Robert O. Grymes, Kristin A. Hansen, Mary C. Hawkins, Rodger V. Johnson, Michael J. Levin, Edna L. Paisano, Sherry B. Pollock, Stanley J. Rolark, A. Dianne Schmidley, Denise I. Smith,** and **Nancy L. Sweet.**

The Data User Services Division, **Gerard C. Iannelli,** then Chief, directed the development of data product dissemination and information to increase awareness, understanding, and use of census data. **Marie G. Argana,** Assistant Chief for Data User Services, directed preparation of electronic data products and their dissemination. **Alfonso E. Mirabal,** Assistant Chief for Group Information and Advisory Services, directed activities related to the National Services Program, State Data Centers, and preparation of training materials. The following branch chiefs made significant contributions: **Deborah D. Barrett, Frederick G. Bohme, Larry W. Carbaugh, James P. Curry, Samuel H. Johnson, John C. Kavaliunas,** and **Forrest B. Williams.** Other important contributors were **Molly Abramowitz, Celestin J. Aguigui, Barbara J. Aldrich, Delores A. Baldwin, Albert R. Barros, Geneva A. Burns, Carmen D. Campbell, James R. Clark, Virginia L. Collins, George H. Dailey, Jr., Barbara L. Hatchl, Theresa C. Johnson, Paul T. Manka, John D. McCall, Jo Ann Norris, David M. Pemberton, Sarabeth Rodriguez, Charles J. Wade, Joyce J. Ware,** and **Gary M. Young.**

The Geography Division, **Robert W. Marx,** Chief, directed and coordinated the census mapping and geographic activities. **Jack R. George,** Assistant Division Chief for Geoprocessing, directed the planning and development of the TIGER System and related software. **Robert A. LaMacchia,** Assistant Division Chief for Planning, directed the planning and implementation of processes for defining 1990 census geographic areas. **Silla G. Tomasi,** Assistant Division Chief for Operations, managed the planning and implementation of 1990 census mapping applications using the TIGER System. The following branch chiefs made significant contributions: **Frederick R. Broome, Charles E. Dingman, Linda M. Franz, David E. Galdi, Dan N. Harding, Donald I. Hirschfeld, David B. Meixler, Peter Rosenson, Joel Sobel, Brian Swanhart,** and **Richard Trois.** Other important contributors were **Gerard Boudriault, Desmond J. Carron, Anthony W. Costanzo, Paul W. Daisey, Beverly A. Davis, Carl S. Hantman, Christine J. Kinnear, Terence D. McDowell, Linda M. Pike, Rose J. A. Quarato, Lourdes Ramirez, Gavin H. Shaw, Daniel L. Sweeney, Timothy F. Trainor, Phyllis S. Willette,** and **Walter E. Yergen.**

The Statistical Support Division, **John H. Thompson,** Chief, directed the application of mathematical statistical techniques in the design and conduct of the census. **John S. Linebarger,** Assistant Division Chief for Quality Assurance, directed the development and implementation of operational and software quality assurance. **Henry F. Woltman,** Assistant Division Chief for Census Design, directed the development and implementation of sample design, disclosure avoidance, weighting, and variance estimation. **Howard Hogan** and **David V. Bateman** were contributing assistant division chiefs. The following branch chiefs made significant contributions: **Florence H. Abramson, Deborah H. Griffin, Richard A. Griffin, Lawrence I. Iskow,** and **Michael L. Mersch.** Other important contributors were **Linda A. Flores-Baez, Larry M. Bates, Somonica L. Green, James E. Hartman, Steven D. Jarvis, Alfredo Navarro, Eric L. Schindler, Carolyn T. Swan,** and **Glenn D. White.**

The 1990 Census Redistricting Data Office, **Marshall L. Turner, Jr.,** Chief, assisted by **Cathy L. Talbert,** directed the development and implementation of the 1990 Census Redistricting Data Program.

The Administrative and Publications Services Division, **Walter C. Odom,** Chief, provided direction for the census administrative services, publications, printing, and graphics functions. **Michael G. Garland** was a contributing assistant division chief. The following branch and staff chiefs made significant contributions: **Bernard E. Baymler, Albert W. Cosner, Gary J. Lauffer, Gerald A. Mann, Clement B. Nettles, Russell Price,** and **Barbara J. Stanard.** Other important contributors were **Barbara M. Abbott, Robert J. Brown, David M. Coontz,** and **John T. Overby.**

The Data Preparation Division, **Joseph S. Harris,** Chief, provided management of a multi-operational facility including kit preparation, procurement, warehousing and supply, and census processing activities. **Plummer Alston, Jr.,** and **Patricia M. Clark** were assistant division chiefs.

The Field Division, **Stanley D. Matchett,** Chief, directed the census data collection and associated field operations. **Richard L. Bitzer, Richard F. Blass, Karl K. Kindel,** and **John W. Marshall** were assistant division chiefs. Regional office directors were **William F. Adams, John E. Bell, LaVerne Collins, Dwight P. Dean, Arthur G. Dukakis, Sheila H. Grimm, William F. Hill, James F. Holmes, Stanley D. Moore, Marvin L. Postma, John E. Reeder,** and **Leo C. Schilling.**

The Personnel Division, **David P. Warner,** Chief, provided management direction and guidance to the staffing, planning pay systems, and employee relations programs for the census. **Colleen A. Woodard** was the assistant chief.

The Technical Services Division, **C. Thomas DiNenna,** Chief, designed, developed, deployed, and produced automated technology for census data processing.

JOBNAME: No Job Name PAGE: 2 SESS: 4 OUTPUT: Tue Jun 29 10:40:02 1993 / pssw01/ disk2/ 90dec/ ch2/ 29/ cvrtpsp

1990 CH-2-29

1990 Census of Housing

Detailed Housing Characteristics

Nebraska

U.S. Department of Commerce
Ronald H. Brown, Secretary

Economics and Statistics Administration

BUREAU OF THE CENSUS
Harry A. Scarr, Acting Director

JOBNAME: No Job Name PAGE: 1 SESS: 83 OUTPUT: Thu Jun 10 10:16:31 1993 / pssw02/ disk2/ 90dec/ all/ all/ rstr

Economics and Statistics Administration

BUREAU OF THE CENSUS
Harry A. Scarr, Acting Director

Charles D. Jones, Associate Director for Decennial Census
William P. Butz, Associate Director for Demographic Programs
Bryant Benton, Associate Director for Field Operations
Clifford J. Parker, Acting Associate Director for Administration
Peter A. Bounpane, Assistant Director for Decennial Census

For sale by the Superintendent of Documents, U.S. Government Printing Office,
Washington, DC 20402.

CONTENTS

	Page
List of Statistical Tables	iv
How to Use This Census Report	I–1
Table Finding Guide	II–1
User Notes	III–1
Statistical Tables (For detailed list of statistical tables, see page iv.)	1

APPENDIXES

A. Area Classifications	A–1
B. Definitions of Subject Characteristics	B–1
C. Accuracy of the Data	C–1
D. Collection and Processing Procedures	D–1
E. Facsimiles of Respondent Instructions and Questionnaire Pages	E–1
F. Data Products and User Assistance	F–1
G. Maps	G–1

LIST OF STATISTICAL TABLES

[An asterisk (*) indicates that the table was omitted because there were no qualifying geographic area(s) or population group(s)]

Table		Page
1.	**Summary of Detailed Housing Characteristics: 1990** State Urban and Rural and Size of Place Inside and Outside Metropolitan Area County Place and [In Selected States] County Subdivision [2,500 or More Persons]	1
2.	**Occupied Housing Units by Race and Hispanic Origin of Householder: 1990** State Urban and Rural and Size of Place	4
3.	**Occupied Housing Units by Race and Hispanic Origin of Householder: 1990** State Inside and Outside Metropolitan Area	5
4.	**Occupied Housing Units by Race and Hispanic Origin of Householder: 1990** County	6
5.	**Occupied Housing Units by Race and Hispanic Origin of Householder: 1990** Place and [In Selected States] County Subdivision [2,500 or More Persons]	16
6.	**Summary of Detailed Housing Characteristics of Housing Units With a White Householder: 1990** State Urban and Rural and Size of Place Inside and Outside Metropolitan Area County Place and [In Selected States] County Subdivision [2,500 or More Persons]	21
7.	**Summary of Detailed Housing Characteristics of Housing Units With a Black Householder: 1990** State Urban and Rural and Size of Place Inside and Outside Metropolitan Area County Place and [In Selected States] County Subdivision [2,500 or More Persons]	23
8.	**Summary of Detailed Housing Characteristics of Housing Units With an American Indian, Eskimo, or Aleut Householder: 1990** State Urban and Rural and Size of Place Inside and Outside Metropolitan Area County Place and [In Selected States] County Subdivision [2,500 or More Persons]	24
9.	**Summary of Detailed Housing Characteristics of Housing Units With an Asian or Pacific Islander Householder: 1990** State Urban and Rural and Size of Place Inside and Outside Metropolitan Area County Place and [In Selected States] County Subdivision [2,500 or More Persons]	25
10.	**Summary of Detailed Housing Characteristics of Housing Units With an Hispanic Origin Householder: 1990** State Urban and Rural and Size of Place Inside and Outside Metropolitan Area County Place and [In Selected States] County Subdivision [2,500 or More Persons]	26
11.	**Summary of Detailed Housing Characteristics of Housing Units With a White, Not of Hispanic Origin Householder: 1990** State Urban and Rural and Size of Place Inside and Outside Metropolitan Area County Place and [In Selected States] County Subdivision [2,500 or More Persons]	27
12.	**Summary of Detailed Housing Characteristics for American Indian, Eskimo, or Aleut Householders for American Indian and Alaska Native Areas: 1990** American Indian Area	29
13.	**Structural Characteristics: 1990** State Urban and Rural and Size of Place	30

TIPSII [UPF] GH231 CENSUS90 71580800 07/22/93 10:29 AM MACHINE: C DATA:NONE TAPE: NONE FRAME: 1
TSF:CENSUS90*92. 07/19/93 15:12:23 UTF:CENSUS90*93. 07/19/93 15:12:24 META:CENSUS90*H2TOCB31. 07/19/93 15:12:42

Table		Page
14.	**Fuel, Occupancy, and Social Characteristics: 1990** State Urban and Rural and Size of Place	31
15.	**Financial Characteristics: 1990** State Urban and Rural and Size of Place	32
16.	**Household Income Characteristics: 1990** State Urban and Rural and Size of Place	33
17.	**Occupancy, Fuel, and Structural Characteristics of Housing Units With a White Householder: 1990** State Urban and Rural and Size of Place	34
18.	**Occupancy, Fuel, and Structural Characteristics of Housing Units With a Black Householder: 1990** State Urban and Rural and Size of Place	35
19.	**Occupancy, Fuel, and Structural Characteristics of Housing Units With an American Indian, Eskimo, or Aleut Householder: 1990** State Urban and Rural and Size of Place	36
20.	**Occupancy, Fuel, and Structural Characteristics of Housing Units With an Asian or Pacific Islander Householder: 1990** State Urban and Rural and Size of Place	37
21.	**Occupancy, Fuel, and Structural Characteristics of Housing Units With an Hispanic Origin Householder: 1990** State Urban and Rural and Size of Place	38
22.	**Occupancy, Fuel, and Structural Characteristics of Housing Units With a White, Not of Hispanic Origin Householder: 1990** State Urban and Rural and Size of Place	39
23.	**Social and Financial Characteristics of Housing Units With a White Householder: 1990** State Urban and Rural and Size of Place	40
24.	**Social and Financial Characteristics of Housing Units With a Black Householder: 1990** State Urban and Rural and Size of Place	41
25.	**Social and Financial Characteristics of Housing Units With an American Indian, Eskimo, or Aleut Householder: 1990** State Urban and Rural and Size of Place	42
26.	**Social and Financial Characteristics of Housing Units With an Asian or Pacific Islander Householder: 1990** State Urban and Rural and Size of Place	43
27.	**Social and Financial Characteristics of Housing Units With an Hispanic Origin Householder: 1990** State Urban and Rural and Size of Place	44
28.	**Social and Financial Characteristics of Housing Units With a White, Not of Hispanic Origin Householder: 1990** State Urban and Rural and Size of Place	45
29.	**Household Income Characteristics of Housing Units With a White Householder: 1990** State Urban and Rural and Size of Place	46
30.	**Household Income Characteristics of Housing Units With a Black Householder: 1990** State Urban and Rural and Size of Place	47
31.	**Household Income Characteristics of Housing Units With an American Indian, Eskimo, or Aleut Householder: 1990** State Urban and Rural and Size of Place	48
32.	**Household Income Characteristics of Housing Units With an Asian or Pacific Islander Householder: 1990** State Urban and Rural and Size of Place	49
33.	**Household Income Characteristics of Housing Units With an Hispanic Origin Householder: 1990** State Urban and Rural and Size of Place	50
34.	**Household Income Characteristics of Housing Units With a White, Not of Hispanic Origin Householder: 1990** State Urban and Rural and Size of Place	51
35.	**Structural Characteristics: 1990** State Inside and Outside Metropolitan Area	52

TIPSII [UPF] GH231 CENSUS90 71580800 07/22/93 10:29 AM MACHINE: C DATA:NONE TAPE: NONE FRAME: 2
TSF:CENSUS90*92. 07/19/93 15:12:23 UTF:CENSUS90*93. 07/19/93 15:12:24 META:CENSUS90*H2TOCB31. 07/19/93 15:12:42

Table		Page
36.	**Fuel, Occupancy, and Social Characteristics: 1990** State Inside and Outside Metropolitan Area	53
37.	**Financial Characteristics: 1990** State Inside and Outside Metropolitan Area	54
38.	**Household Income Characteristics: 1990** State Inside and Outside Metropolitan Area	55
39.	**Occupancy, Fuel, and Structural Characteristics of Housing Units With a White Householder: 1990** State Inside and Outside Metropolitan Area	56
40.	**Occupancy, Fuel, and Structural Characteristics of Housing Units With a Black Householder: 1990** State Inside and Outside Metropolitan Area	57
41.	**Occupancy, Fuel, and Structural Characteristics of Housing Units With an American Indian, Eskimo, or Aleut Householder: 1990** State Inside and Outside Metropolitan Area	58
42.	**Occupancy, Fuel, and Structural Characteristics of Housing Units With an Asian or Pacific Islander Householder: 1990** State Inside and Outside Metropolitan Area	59
43.	**Occupancy, Fuel, and Structural Characteristics of Housing Units With an Hispanic Origin Householder: 1990** State Inside and Outside Metropolitan Area	60
44.	**Occupancy, Fuel, and Structural Characteristics of Housing Units With a White, Not of Hispanic Origin Householder: 1990** State Inside and Outside Metropolitan Area	61
45.	**Social and Financial Characteristics of Housing Units With a White Householder: 1990** State Inside and Outside Metropolitan Area	62
46.	**Social and Financial Characteristics of Housing Units With a Black Householder: 1990** State Inside and Outside Metropolitan Area	63
47.	**Social and Financial Characteristics of Housing Units With an American Indian, Eskimo, or Aleut Householder: 1990** State Inside and Outside Metropolitan Area	64
48.	**Social and Financial Characteristics of Housing Units With an Asian or Pacific Islander Householder: 1990** State Inside and Outside Metropolitan Area	65
49.	**Social and Financial Characteristics of Housing Units With an Hispanic Origin Householder: 1990** State Inside and Outside Metropolitan Area	66
50.	**Social and Financial Characteristics of Housing Units With a White, Not of Hispanic Origin Householder: 1990** State Inside and Outside Metropolitan Area	67
51.	**Household Income Characteristics of Housing Units With a White Householder: 1990** State Inside and Outside Metropolitan Area	68
52.	**Household Income Characteristics of Housing Units With a Black Householder: 1990** State Inside and Outside Metropolitan Area	69
53.	**Household Income Characteristics of Housing Units With an American Indian, Eskimo, or Aleut Householder: 1990** State Inside and Outside Metropolitan Area	70

TIPSII [UPF] GH231 CENSUS90 71580800 07/22/93 10:29 AM MACHINE: C DATA:NONE TAPE: NONE FRAME: 3
TSF:CENSUS90*92. 07/19/93 15:12:23 UTF:CENSUS90*93. 07/19/93 15:12:24 META:CENSUS90*H2TOCB31. 07/19/93 15:12:42

Table		Page
54.	**Household Income Characteristics of Housing Units With an Asian or Pacific Islander Householder: 1990** State Inside and Outside Metropolitan Area	71
55.	**Household Income Characteristics of Housing Units With an Hispanic Origin Householder: 1990** State Inside and Outside Metropolitan Area	72
56.	**Household Income Characteristics of Housing Units With a White, Not of Hispanic Origin Householder: 1990** State Inside and Outside Metropolitan Area	73
57.	**Occupancy, Fuel, and Structural Characteristics of Housing Units With a Householder of Selected Racial Groups: 1990** State	74
58.	**Social and Financial Characteristics of Housing Units With a Householder of Selected Racial Groups: 1990** State	76
59.	**Household Income Characteristics of Housing Units With a Householder of Selected Racial Groups: 1990** State	78
60.	**Occupancy, Fuel, and Structural Characteristics of Housing Units With a Householder of Hispanic Origin by Type: 1990** State	80
61.	**Social and Financial Characteristics of Housing Units With a Householder of Hispanic Origin by Type: 1990** State	82
62.	**Household Income Characteristics of Housing Units With a Householder of Hispanic Origin by Type: 1990** State	84
63.	**Occupancy, Fuel, and Structural Characteristics of Housing Units for Race of Householder by Hispanic Origin: 1990** State	86
64.	**Social and Financial Characteristics of Housing Units for Race of Householder by Hispanic Origin: 1990** State	87
65.	**Household Income Characteristics of Housing Units for Race of Householder by Hispanic Origin: 1990** State	88
66.	**Structural Characteristics: 1990** County	89
67.	**Fuel, Occupancy, and Social Characteristics: 1990** County	99
68.	**Financial Characteristics: 1990** County	109
69.	**Household Income Characteristics: 1990** County	119
70.	**Occupancy, Fuel, and Structural Characteristics of Housing Units by Race and Hispanic Origin of Householder: 1990** County	129
71.	**Social and Financial Characteristics of Housing Units by Race and Hispanic Origin of Householder: 1990** County	133
72.	**Household Income Characteristics of Housing Units by Race and Hispanic Origin of Householder: 1990** County	137
73.	**Occupancy, Fuel, and Structural Characteristics of Housing Units With a Householder of Selected Racial Groups: 1990** County	141
74.	**Social and Financial Characteristics of Housing Units With a Householder of Selected Racial Groups: 1990** County	142
75.	**Household Income Characteristics of Housing Units With a Householder of Selected Racial Groups: 1990** County	143
76.	**Occupancy, Fuel, and Structural Characteristics of Housing Units With a Householder of Hispanic Origin by Type: 1990** County	144

TIPSII [UPF] GH231 CENSUS90 71580800 07/22/93 10:29 AM MACHINE: C DATA:NONE TAPE: NONE FRAME: 4
TSF:CENSUS90*92. 07/19/93 15:12:23 UTF:CENSUS90*93. 07/19/93 15:12:24 META:CENSUS90*H2TOCB31. 07/19/93 15:12:42

Table		Page
77.	**Social and Financial Characteristics of Housing Units With a Householder of Hispanic Origin by Type: 1990** County	145
78.	**Household Income Characteristics of Housing Units With a Householder of Hispanic Origin by Type: 1990** County	146
79.	**Structural Characteristics: 1990** Place and [In Selected States] County Subdivision [10,000 or More Persons]	147
80.	**Fuel, Occupancy, and Social Characteristics: 1990** Place and [In Selected States] County Subdivision [10,000 or More Persons]	149
81.	**Financial Characteristics: 1990** Place and [In Selected States] County Subdivision [10,000 or More Persons]	151
82.	**Household Income Characteristics: 1990** Place and [In Selected States] County Subdivision [10,000 or More Persons]	153
83.	**Occupancy, Fuel, and Structural Characteristics of Housing Units by Race and Hispanic Origin of Householder: 1990** Place and [In Selected States] County Subdivision [10,000 or More Persons]	155
84.	**Social and Financial Characteristics of Housing Units by Race and Hispanic Origin of Householder: 1990** Place and [In Selected States] County Subdivision [10,000 or More Persons]	158
85.	**Household Income Characteristics of Housing Units by Race and Hispanic Origin of Householder: 1990** Place and [In Selected States] County Subdivision [10,000 or More Persons]	161
86.	**Occupancy, Fuel, and Structural Characteristics of Housing Units With a Householder of Selected Racial Groups: 1990** Place and [In Selected States] County Subdivision [10,000 or More Persons]	164
87.	**Social and Financial Characteristics of Housing Units With a Householder of Selected Racial Groups: 1990** Place and [In Selected States] County Subdivision [10,000 or More Persons]	165
88.	**Household Income Characteristics of Housing Units With a Householder of Selected Racial Groups: 1990** Place and [In Selected States] County Subdivision [10,000 or More Persons]	166
89.	**Occupancy, Fuel, and Structural Characteristics of Housing Units With a Householder of Hispanic Origin by Type: 1990** Place and [In Selected States] County Subdivision [10,000 or More Persons]	167
90.	**Social and Financial Characteristics of Housing Units With a Householder of Hispanic Origin by Type: 1990** Place and [In Selected States] County Subdivision [10,000 or More Persons]	168
91.	**Household Income Characteristics of Housing Units With a Householder of Hispanic Origin by Type: 1990** Place and [In Selected States] County Subdivision [10,000 or More Persons]	169
92.	**Structural, Social, and Financial Characteristics: 1990** Place and [In Selected States] County Subdivision [2,500 to 9,999 Persons]	170
93.	**Structural, Social, and Financial Characteristics of Housing Units by Race and Hispanic Origin of Householder: 1990** Place and [In Selected States] County Subdivision [2,500 to 9,999 Persons]	*
94.	**Structural, Social, and Financial Characteristics of Housing Units With a Householder of Selected Racial Groups: 1990** Place and [In Selected States] County Subdivision [2,500 to 9,999 Persons]	*

TIPSII [UPF] GH231 CENSUS90 71580800 07/22/93 10:29 AM MACHINE: C DATA:NONE TAPE: NONE FRAME: 5
TSF:CENSUS90*92. 07/19/93 15:12:23 UTF:CENSUS90*93. 07/19/93 15:12:24 META:CENSUS90*H2TOCB31. 07/19/93 15:12:42

Table		Page
95.	**Structural, Social, and Financial Characteristics of Housing Units With a Householder of Hispanic Origin by Type: 1990** Place and [In Selected States] County Subdivision [2,500 to 9,999 Persons]	*
96.	**Occupancy and Social Characteristics of Rural Housing Units: 1990** State County	175
97.	**Structural and Utilization Characteristics of Rural Housing Units: 1990** State County	185
98.	**Financial Characteristics of Rural Housing Units: 1990** State County	195
99.	**Occupancy and Social Characteristics of Rural Farm Housing Units: 1990** State County	205
100.	**Structural, Social, and Financial Characteristics for American Indian and Alaska Native Areas: 1990** American Indian Area	215
101.	**Allocation of Housing Characteristics: 1990** State	217
102.	**Percent of Housing Units Allocated: 1990** State Urban and Rural and Size of Place Inside and Outside Metropolitan Area County Place and [In Selected States] County Subdivision [2,500 or More Persons]	218
103.	**Percent of Housing Units Allocated: 1990** American Indian Area	221
104.	**Percent of Housing Units in Sample: 1990** State Urban and Rural and Size of Place Inside and Outside Metropolitan Area County Place and [In Selected States] County Subdivision [2,500 or More Persons]	222
105.	**Percent of Housing Units in Sample: 1990** American Indian Area	224

TIPSII [UPF] GH231 CENSUS90 71580800 07/22/93 10:29 AM MACHINE: C DATA:NONE TAPE: NONE FRAME: 6
TSF:CENSUS90*92. 07/19/93 15:12:23 UTF:CENSUS90*93. 07/19/93 15:12:24 META:CENSUS90*H2TOCB31. 07/19/93 15:12:42

HOW TO USE THIS CENSUS REPORT

CONTENTS

Contents of the Appendixes I–3
Graphics I–3
How to Find Geographic Areas and Subject-Matter Data I–1
How to Use the Statistical Tables I–2
User Notes I–3

INTRODUCTION

Data from the 1990 census are presented in several different report series. These series are published under the following three subject titles:

1. 1990 Census of Population (1990 CP)
2. 1990 Census of Housing (1990 CH)
3. 1990 Census of Population and Housing (1990 CPH)

The types of data and the geographic areas shown in reports differ from one series to another. In most series, there is one report for each State, the District of Columbia, Puerto Rico, and the Virgin Islands of the United States (Virgin Islands), plus a United States summary report. Some series include reports for American Indian and Alaska Native areas, metropolitan areas, and urbanized areas. See appendix F for detailed information about the various report series; additional 1990 census data products such as computer tapes, microfiche, and laser disks; other related materials; and sources of assistance.

The data from the 1990 census were derived from a limited number of basic questions asked of the entire population and about every housing unit (referred to as the 100-percent questions), and from additional questions asked of a sample of the population and housing units (referred to as the sample questions). Two primary versions of questionnaires were used: a short form containing only the 100-percent questions and a long form containing both the 100-percent questions and the additional sample questions. Appendix E presents facsimiles of the questionnaire pages and the respondent instructions used to collect the data included in this report. Appendix F lists the subjects that are covered by the 100-percent and sample components of the 1990 census.

Legal provision for this census, which was conducted as of April 1, 1990, was made in the Act of Congress of August 31, 1954 (amended August 1957, December 1975, and October 1976), which is codified in Title 13, United States Code.

HOW TO FIND GEOGRAPHIC AREAS AND SUBJECT-MATTER DATA

This report includes a table finding guide to assist the user in locating those statistical tables that contain the data that are needed. The table finding guide lists alphabetically, by geographic area, the subjects shown in this report. To determine which tables in this report show data for a particular topic, find the subject in the left-hand column of the table finding guide and then look across the columns using the headings at the top for the desired type of geographic area. Below is an example of a table finding guide.

TABLE FINDING GUIDE

Subjects by Type of Geographic Area and Table Number

Subjects covered in this report are shown on the left side, and types of geographic areas are shown at the top. For a description of area classifications, see appendix A. For definitions and explanations of subject characteristics, see appendix B. Table numbers without reference letters in parentheses indicate data for the total population only. Data by race and Hispanic origin are indicated with reference letters in parentheses after the table numbers. Reference letters for population counts and subjects by race and Hispanic origin follow:

(A) White; Black; American Indian, Eskimo, or Aleut; Asian or Pacific Islander; Hispanic origin; White, not of Hispanic origin.
(B) American Indian, Eskimo, Aleut, All Asian, Chinese, Filipino, Japanese, Asian Indian, Korean, Vietnamese, Cambodian, Hmong, Laotian, Thai, All Pacific Islander, Hawaiian, Samoan, Guamanian.
(C) Mexican, Puerto Rican, Cuban, Other Hispanic origin, Dominican, Central American, Guatemalan, Honduran, Nicaraguan, Panamanian, Salvadoran, South American, Colombian, Ecuadorian, Peruvian.
(D) Race by Hispanic origin.

Subject	The State		County		Place and (in selected States) county subdivision[2]		American Indian and Alaska Native area[3]
	Total	Urban, rural, size of place, and rural farm[1]	Total	Rural or rural farm	10,000 or more	2,500 to 9,999	
Age	20, 34, 65(B),	20, 56(A)	95, 106(A)	169, 171	135(A)	151	173(A)
Ancestry	17, 31	17	92	...	121	150	...
Disability	20, 34, 84(D)	20, 57(A)	95, 107(A)	...	136(A)	152	174(A)
Educational attainment	22, 36	22, 57(A)	97, 107(A)	169, 171	136(A)	160(A)	174(A)
Household type and relationship	21, 35	21, 56(A)	96, 106(A)	169, 171	135(A)	160(A)	173(A)
Industry	26, 40, 67(B)	26, 58(A)	101,108(A), 116(B),	170, 172	137(A) 148(C)	161(A) 167(C)	175(A)
Poverty status	29, 43, 72(B)	29, 63(A)	104, 113(A) 117(B)	170, 172	142(A) 149(C)	162(A) 168(C)	180(A)
Residence in 1985	23, 37, 67(B)	23, 60(A)	98, 110(A)	...	139(A)	155	177(A)
Veteran status	23, 37, 69(B)	23, 60(A)	98, 110(A)	...	139(A)	155	177(A)
Work status in 1989	27, 41, 69(B)	27, 60(A)	102, 110(A)	...	139(A)	155	177(A)

... Not applicable.

[1]Type of residence categories are less detailed in tables 56–64 (which show characteristics by race and Hispanic origin) than in other tables.

[2]The selected States are Connecticut, Maine, Massachusetts, Michigan, Minnesota, New Hampshire, New Jersey, New York, Pennsylvania, Rhode Island, Vermont, and Wisconsin.

[3]Characteristics are shown only for the American Indian, Eskimo, or Aleut population.

Tables identified in the table finding guide with a reference letter in parentheses after the table number present characteristics for racial groups or persons of Hispanic origin. The tables without reference letters contain data for the total population only. The table finding guide does not include cross-classifications of subject-matter items, nor does it distinguish among tables presenting data for all persons or housing units and tables presenting data for subgroups (for example, persons under 18 years or renter-occupied housing units) unless it is necessary to locate the subject.

Additional information to locate data within specific reports often is provided in the headnote at the top of the table finding guide and in the footnotes at the bottom of the guide.

HOW TO USE THE STATISTICAL TABLES

Parts of a Statistical Table

The census data included in printed reports are arranged in tables. Each table includes four major parts: *(1) heading, (2) boxhead, (3) stub, and (4) data field.*

A typical census report table is illustrated below.

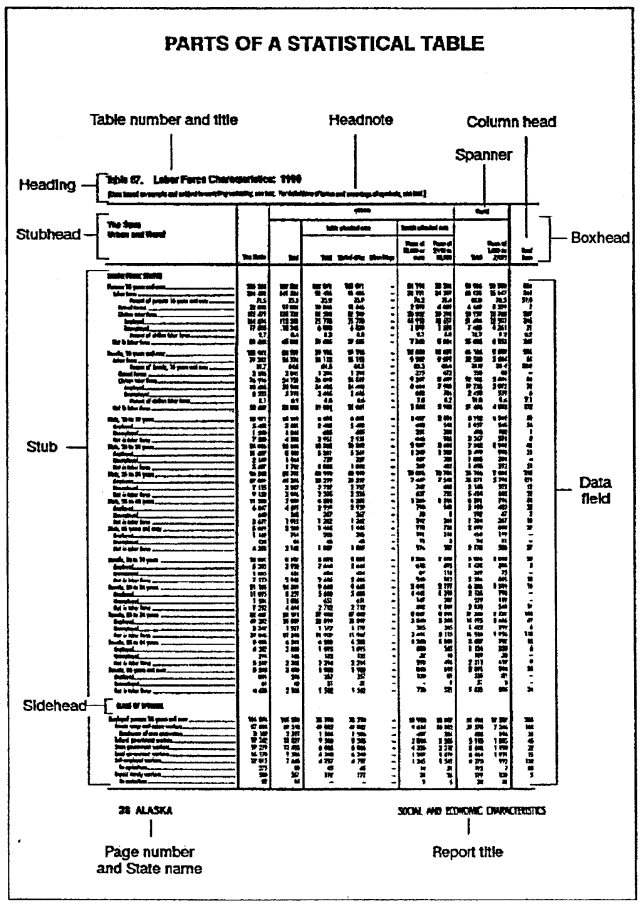

The *heading* consists of the table number, title, and headnote. The table number indicates the position of the table within the report, while the title is a brief statement indicating the classification, nature, and time reference of the data presented in the table. The headnote is enclosed in brackets and is located under the title. It contains statements that qualify, explain, or provide information pertaining to the entire table. In some tables showing racial and Hispanic origin groups, the headnote includes information that data are presented only when certain population-size criteria (thresholds) are met. (For more information on thresholds, see the ''User Notes'' section.)

The *boxhead* is under the heading. This portion of the table, which contains the individual column heads or captions, describes the data in each vertical column. In the boxhead of many tables, a spanner appears across and above two or more column heads or across two or more lower spanners. The purpose of a spanner is to classify or qualify items below it or separate the table into identifiable blocks in terms of major aspects of the data.

The *stub* is located at the left edge of the table. It includes a listing of line or row captions or descriptions. At the top of the stub is the stubhead. The stubhead is considered to be an extension of the table title and usually shows generic geographic area designations and restrictions.

In the stub, several features are used to help the user better understand the contents of the table. Usually, a block of data lines is preceded by a sidehead. The sidehead, similar to a spanner, describes and classifies the stub entries following it. The use of indentation in a stub indicates the relationship of one data line to another. Indented data lines represent subcategories that in most instances, sum to a total. Occasionally in tables, it is desirable to show one or more single-line subcategories that do not sum to the total. The unit of measure, such as dollars, is shown when it is not clear from the general wording of the data line.

The *data field* is that part of the table that contains the data. It extends from the bottom of the boxhead to the bottom of the table and from the right of the stub to the right-hand edge of the page.

Both geographic and subject-matter terms appear in tables. It is important to read the definitions of the terms used in the tables because census terms often are defined in special ways that reflect the manner in which the questions were asked and the data were tabulated. Definitions of geographic terms are provided in appendix A. Subject-matter terms are defined in appendix B.

Symbols and Geographic Abbreviations

The following symbols are used in the tables and explanations of subjects covered in this report:

- A dash ''-'' represents zero or a percent that rounds to less than 0.1.
- Three dots ''...'' mean not applicable.
- (NA) means not available.

- The prefix ''r'' indicates that the count has been revised since publication of 1980 reports or that the area was erroneously omitted or not shown in the correct geographic relationship in the 1980 census reports. This symbol appears only in the 1990 CPH-2, *Population and Housing Unit Counts* reports.
- A dagger ''†'' next to the name of a geographic area indicates that there has been a geographic change(s) (for example, an annexation or detachment, a new incorporation, or a name change) since the information published for the 1980 census for that area. This symbol appears only in the 1990 CPH-2, *Population and Housing Unit Counts* reports. The geographic change information for the entities in a State is shown in the ''User Notes'' section of 1990 CPH-2, *Population and Housing Unit Counts* report, for that State. The information for all States appears in the ''User Notes'' section of the technical documentation for Summary Tape Files 1 and 3.
- A plus sign ''+ '' or a minus sign ''–'' following a figure denotes that the median falls in the initial or terminal category of an open-ended distribution. (For more information on medians, see the discussion under ''Derived Measures'' in appendix B.)
- A minus sign ''–'' preceding a figure denotes decrease.

The following geographic abbreviations are used in the tables and explanations of subjects covered in this report:

- A ''(pt.)'' next to the name of a geographic area in a hierarchical presentation indicates that the geographic entity is only partially located in the superior geographic entity. For example, a ''(pt.)'' next to a place name in a county subdivision-place hierarchy indicates that the place is located in more than one county subdivision. (Places also may be ''split'' by county, congressional district, urban/ rural, metropolitan area, voting district, and other geographic boundaries, depending on the presentation.) Other geographic entities also can be''split'' by a higher-level entity. The exception is a tabulation block, which is unique within all geographic entities in census products.
- BG is block group.
- BNA is block numbering area.
- CDP is census designated place.
- CMSA is consolidated metropolitan statistical area.
- MA is metropolitan area.
- MSA is metropolitan statistical area.
- PMSA is primary metropolitan statistical area.
- TDSA is tribal designated statistical area.
- TJSA is tribal jurisdiction statistical area.
- unorg. is unorganized territory.
- VTD is voting district.

Census tables often include derived measures such as medians, means, percents, and ratios. More detailed information about derived measures is provided in appendix B.

GRAPHICS

Charts, statistical maps, and other graphic summaries are included in some 1990 census reports. If graphics are shown in a report, they are presented immediately after the ''User Notes'' section.

USER NOTES

User notes include corrections, errata, and related explanatory information. This section appears directly before the statistical tables in census reports unless graphics are shown. It presents information about unique characteristics of the report and changes or corrections made too late to be reflected in the text or tables themselves.

CONTENTS OF THE APPENDIXES

Appendix A—Provides definitions of the types of geographic areas and related information used in census reports.

Appendix B—Contains definitions for the subject-matter items used in census reports, including explanations of derived measures, limitations of the data, and comparability with previous censuses. The subjects are listed alphabetically. In reports that contain both population and housing characteristics, the population characteristics are described first, followed by the explanations of the housing subjects.

Appendix C—Provides information on confidentiality of the data, allocations and substitutions, and sources of errors in the data.

Appendix D—Explains the residence rules used in counting the population and housing units, presents a brief overview of data collection operations, and describes processing procedures used to convert data from unedited questionnaires to final 1990 publications and tapes. This appendix also clarifies the procedures used to collect data for persons abroad at the time of the census, where persons on military bases or away at school were counted, how data were collected for persons in institutions, and which citizens of foreign countries were included in the U.S. data.

Appendix E—Presents a facsimile of the 1990 census questionnaire pages and the respondent instructions used to collect the data in this report.

Appendix F—Summarizes the 1990 census data products program by describing the information available in printed reports and in other sources, such as microfiche or computer tape; and provides information on where to obtain assistance.

Appendix G—Contains maps depicting the geographic areas shown in this report.

TABLE FINDING GUIDE

Subjects by Type of Geographic Area and Table Number

Subjects covered in this report are shown on the left side, and types of geographic areas are shown at the top. For definitions of area classifications, see appendix A. For definitions and explanations of subject characteristics, see appendix B. Race and Hispanic origin are indicated with reference letters in parentheses after the table numbers. When a range of table numbers is shown together with a reference letter, there is one table for each race and Hispanic origin group. Reference letters for housing characteristics by race and Hispanic origin of householder are:

(A) White; Black; American Indian, Eskimo, or Aleut; Asian or Pacific Islander; Hispanic origin; White, not of Hispanic origin
(B) American Indian, Eskimo, Aleut, All Asian, Chinese, Filipino, Japanese, Asian Indian, Korean, Vietnamese, Cambodian, Hmong, Laotian, Thai; all Pacific Islander, Hawaiian, Samoan, Guamanian
(C) Mexican, Puerto Rican, Cuban, Other Hispanic origin, Dominican, Central American, Costa Rican, Guatemalan, Honduran, Nicaraguan, Panamanian, Salvadoran, South American, Argentinean, Chilean, Colombian, Ecuadorian, Peruvian, Venezuelan, All other Hispanic origin
(D) Race by Hispanic origin

Subject	The State			County		Place and (in selected States) county subdivision[1]		American Indian and Alaska Native area[2]
	Total	Urban, rural, size of place, and rural farm	Inside and outside metropolitan area	Total	Rural or rural farm	10,000 or more	2,500 to 9,999	
SUMMARY CHARACTERISTICS	1, 6-11(A)	1, 6-11(A)	1, 6-11(A)	1, 6-11(A)	...	1, 6-11(A)	1, 6-11(A)	12
HOUSEHOLDER COUNTS BY RACE AND HISPANIC ORIGIN	2-3(A-D), 96(A)	2(A-D)	3(A-D)	4(A-D)	96(A)	5(A-D)	5(A-D)	...
Bedrooms	13, 17-22(A), 35, 39-44(A), 57(B),60(C), 63(D), 99	13, 17-22(A)	35, 39-44(A)	66, 70(A), 73(B), 76(C)	99	79, 83(A), 86(B), 89(C)	...	...
Condominium units	13, 35	13	35	66	...	79	...	...
Householder 65 years and over	14, 23-28(A) 36, 45-50(A), 58(B), 61(C), 64(D), 97	14, 23-28(A)	35, 45-50(A)	67, 71(A), 74(B), 77(C)	97	80, 84(A), 87(B), 90(C)	...	100
Heating fuel	14, 17-22(A), 36, 39-44(A), 57(B), 60(C), 63(D), 97, 99	14, 17-22(A)	36, 39-44(A)	67, 70(A), 73(B), 76(C)	97, 99	80, 83(A), 86(B), 89(C)	92, 93(A), 94(B), 95(C)	100
Income in 1989, household	15, 23-28(A), 37, 45-50(A), 58(B), 61(C), 64(D), 98, 99	15, 23-28(A)	37, 45-50(A)	68, 71(A), 74(B), 77(C)	98, 99	81, 84(A), 87(B), 90(C)	92, 93(A), 94(B), 95(C)	100
Income in 1989 by gross rent as a percentage of household income in 1989	16, 29-34(A), 38, 51-56(A), 59(B), 62(C), 65(D)	16, 29-34(A)	38, 51-56(A)	69, 72(A), 75(B), 78(C)	...	82, 85(A), 88(B), 91(C)	...	...
Income in 1989 by selected monthly owner costs as a percentage of household income in 1989	16, 29-34(A), 38, 51-56(A), 59(B), 62(C), 65(D)	16, 29-34(A)	38, 51-56(A)	69, 72(A), 75(B), 78(C)	...	82, 85(A), 88(B), 91(C)	...	...
Gross rent	15, 23-28(A), 37, 45-50(A), 58(B), 61(C), 64(D), 98	15, 23-28(A)	37, 45-50(A)	68, 71(A), 74(B), 77(C)	98	81, 84(A), 87(B), 90(C)	92, 93(A), 94(B), 95(C)	100
Gross rent as percentage of household income in 1989	98	...	...	...	98	...	92, 93(A), 94(B), 95(C)	100

See symbol and footnotes at end of table.

Subjects by Type of Geographic Area and Table Number—Con.

Subjects covered in this report are shown on the left side, and types of geographic areas are shown at the top. For definitions of area classifications, see appendix A. For definitions and explanations of subject characteristics, see appendix B. Race and Hispanic origin are indicated with reference letters in parentheses after the table numbers. When a range of table numbers is shown together with a reference letter, there is one table or specific data within the table for each race and Hispanic origin group. Reference letters for housing characteristics by race and Hispanic origin of householder are:

(A) White; Black; American Indian, Eskimo, or Aleut; Asian or Pacific Islander; Hispanic origin; White, not of Hispanic origin
(B) American Indian, Eskimo, Aleut, All Asian, Chinese, Filipino, Japanese, Asian Indian, Korean, Vietnamese, Cambodian, Hmong, Laotian, Thai; all Pacific Islander, Hawaiian, Samoan, Guamanian
(C) Mexican, Puerto Rican, Cuban, Other Hispanic origin, Dominican, Central American, Costa Rican, Guatemalan, Honduran, Nicaraguan, Panamanian, Salvadoran, South American, Argentinean, Chilean, Colombian, Ecudoran, Peruvian, Venezuelan, All other Hispanic origin
(D) Race by Hispanic origin

Subject	The State			County		Place and (in selected States) county subdivision[1]		American Indian and Alaska Native area[2]
	Total	Urban, rural, size of place, and rural farm	Inside and outside metropolitan area	Total	Rural or rural farm	10,000 or more	2,500 to 9,999	
Kitchen facilities	13, 17-22(A), 35, 39-44(A), 57(B), 60(C), 63(D), 96, 99	13, 17-22(A)	35, 39-44(A)	66, 70(A), 73(B), 76(C)	96, 99	79, 83(A), 86(B), 89(C)	...	...
Mobile homes	13, 35	13	35	66	...	79	...	...
Mortgage status and selected monthly owner costs	15, 23-28(A), 37, 45-50(A), 58(B), 61(C), 64(D), 98	15, 23-28(A)	37, 45-50(A)	68, 71(A), 74(B), 77(C)	98	81, 84(A), 87(B), 90(C)	92, 93(A), 94(B), 95(C)	100
Mortgage status and selected monthly owner costs as a percentage of household income in 1989	15, 37, 98	15	37	68	98	81	92, 93(A), 94(B), 95(C)	100
Plumbing facilities	13, 14, 17-22(A), 35, 36, 39-44(A), 57(B), 60(C), 63(D), 96, 97, 99	13, 14, 17-22(A)	35, 36, 39-44(A)	66, 67, 70(A), 73(B), 76(C)	96, 97, 99	79, 80, 83(A), 86(B), 89(C)	92, 93(A), 94(B), 95(C)	100
Poverty level in 1989, households below	14, 23-28(A), 36, 45-50(A), 58(B), 61(C), 64(D), 97, 99	14, 23-28(A)	36, 45-50(A)	67, 71(A), 74(B), 77(C)	97, 99	80, 84(A), 87(B), 90(C)	92, 93(A), 94(B), 95(C)	100
Second mortgage or home equity loan	13, 35	13	35	66	...	79	...	...
Sewage disposal	13, 17-22(A), 35, 39-44(A), 57(B), 60(C), 63(D), 96, 99	13, 17-22(A)	35, 39-44(A)	66, 70(A), 73(B), 76(C)	96, 99	79, 83(A), 86(B), 89(C)	92, 93(A), 94(B), 95(C)	100
Source of water	13, 17-22(A), 35, 39-44(A), 57(B), 60(C), 63(D), 96, 99	13, 17-22(A)	35, 39-44(A)	66, 70(A), 73(B), 76(C)	96, 99	79, 83(A), 86(B), 89(C)	92, 93(A), 94(B), 95(C)	100
Telephone in unit	14, 36	14	36	67	...	80	...	...
Tenure	13, 17-22(A), 35, 39-44(A), 57(B), 60(C), 63(D), 96(A)	13, 17-22(A)	35, 39-44(A)	66, 70(A), 73(B), 76(C)	96(A)	79, 83(A), 86(B), 89(C)	92, 93(A), 94(B), 95(C)	100
Vacancy status	13, 35, 96	13	35	66	96	79	...	...
Vehicles available	14, 17-22(A), 36, 39-44(A), 57(B), 60(C), 63(D), 97, 99	14, 17-22(A)	36, 39-44(A)	67, 70(A), 73(B), 76(C)	97, 99	80, 83(A), 86(B), 89(C)	92, 93(A), 94(B), 95(C)	100

See symbol and footnotes at end of table.

Subjects by Type of Geographic Area and Table Number—Con.

Subjects covered in this report are shown on the left side, and types of geographic areas are shown at the top. For definitions of area classifications, see appendix A. For definitions and explanations of subject characteristics, see appendix B. Race and Hispanic origin are indicated with reference letters in parentheses after the table numbers. When a range of table numbers is shown together with a reference letter, there is one table or specific data within the table for each race and Hispanic origin group. Reference letters for housing characteristics by race and Hispanic origin of householder are:

(A) White; Black; American Indian, Eskimo, or Aleut; Asian or Pacific Islander; Hispanic origin; White, not of Hispanic origin
(B) American Indian, Eskimo, Aleut, All Asian, Chinese, Filipino, Japanese, Asian Indian, Korean, Vietnamese, Cambodian, Hmong, Laotian, Thai; all Pacific Islander, Hawaiian, Samoan, Guamanian
(C) Mexican, Puerto Rican, Cuban, Other Hispanic origin, Dominican, Central American, Costa Rican, Guatemalan, Honduran, Nicaraguan, Panamanian, Salvadoran, South American, Argentinean, Chilean, Colombian, Ecudoran, Peruvian, Venezuelan, All other Hispanic origin
(D) Race by Hispanic origin

Subject	The State			County		Place and (in selected States) county subdivision[1]		American Indian and Alaska Native area[2]
	Total	Urban, rural, size of place, and rural farm	Inside and outside metropolitan area	Total	Rural or rural farm	10,000 or more	2,500 to 9,999	
Year householder moved into unit	14, 17-22(A), 36, 39-44(A), 57(B), 60(C), 63(D), 97, 99	14, 17-22(A)	36, 39-44(A)	67, 70(A), 73(B), 76(C)	97, 99	80, 83(A), 86(B), 89(C)	92, 93(A), 94(B), 95(C)	100
Year structure built	13, 17-22(A), 35, 39-44(A), 57(B), 60C), 63(D), 96, 99	13, 17-22(A)	35, 39-44(A)	66, 70(A), 73(B), 76(C)	96, 99	79, 83(A), 86(B), 89(C)	92, 93(A), 94(B), 95(C)	100

... Not applicable for this report.

[1]The selected States are: Connecticut, Maine, Massachusetts, Michigan, Minnesota, New Hampshire, New Jersey, New York, Pennsylvania, Rhode Island, Vermont, and Wisconsin.

[2]Characteristics are shown only for the American Indian, Eskimo, or Aleut households.

USER NOTES

Additional information concerning this 1990 census product may be available at a later date. If you wish to receive these *User Notes*, contact:

Data User Services Division
Customer Services
Bureau of the Census
Washington, DC 20233
301-763-4100

Questions concerning the content of this report may be directed to:

William S. Chapin
Housing and Household Economic Statistics Division
Physical Characteristics Branch
Bureau of the Census
Washington, DC 20233

ADDITIONAL DEFINITIONS AND EXPLANATIONS OF DATA

GENERAL

User Note 1

Age Reporting—Review of detailed 1990 information indicated that respondents tended to provide their age as of the date of completion of the questionnaire, not their age on April 1, 1990. In addition, there may have been a tendency for respondents to round up their age if they were close to having a birthday. It is likely that approximately 10 percent of persons in most age groups are actually 1 year younger. For most single years of age, the misstatements are largely offsetting. The problem is most pronounced at age 0 because persons lost to age 1 may not have been fully offset by the inclusion of babies born after April 1, 1990, and because there may have been more rounding up to age 1 to avoid reporting age as 0 years. (Age in completed months was not collected for infants under age 1.)

The reporting of age 1 year older than age on April 1, 1990, is likely to have been greater in areas where the census data were collected later in 1990. The magnitude of this problem was much less in the three previous censuses where age was typically derived from respondent data on year of birth and quarter of birth. (For more information on the design of the age question, see the discussion on comparability under ''Age'' in appendix B.)

User Note 2

The user should note that there are limitations to many of these data. Please refer to the text provided with this report for further explanations on the limitations of the data.

User Note 3

Estimated population and housing unit totals based on tabulations from only the sample questionnaires (sample tabulations) may differ from the official counts as tabulated from every census questionnaire (100-percent tabulations). Such differences result, in part, because the sample tabulations are based on information from a sample of households rather than from all households (sampling error). Differences also can occur because the interview situation (length of questionnaire, effect of the interviewer, etc.) and the processing rules differ between the 100-percent and sample tabulations. These types of differences are referred to as nonsampling errors. (For more information on nonsampling error, see appendix C.)

The 100-percent data are the official counts and should be used as the source of information on population and housing items collected on the 100-percent questionnaire, such as age, race, Hispanic origin, number of rooms, and tenure. This is especially appropriate when the primary focus is on counts of the population or housing units for small areas such as census tracts/ BNA's, block groups, and for American Indian and Alaska Native areas. For estimates of counts of persons and housing units by characteristics asked only on a sample basis (such as education, labor force status, income, and source of water), the sample estimates should be used within the context of the error associated with them.

Many users are interested in tabulations of items collected on the sample cross-classified by items collected on a 100-percent basis such as age, race, sex, Hispanic origin, and housing units by tenure. Given the way the weights were applied during sample tabulations, generally, there is exact agreement between sample estimates and 100-percent counts for total population and total housing units for most geographic areas. At the State level and higher geographic levels, sample estimates and 100-percent counts for population by age, sex, race, and Hispanic origin and for housing units by tenure, number of rooms and so on would be reasonably similar and, in some cases, the same.

At smaller geographic levels, including census tract/ BNA, there is still general agreement between 100-percent

counts and sample estimates of total population or housing units. At smaller geographic levels, however, there will be expected differences between sample estimates and 100-percent counts for population by age, sex, race, and Hispanic origin and for housing units by tenure, number of rooms and so on. In these cases, users may want to consider using derived measures (such as means and medians) or percent distributions. Whether using absolute numbers or derived measures for small population groups and for a small number of housing units in small geographic areas, users should be cautioned that the sampling error associated with these data may be large.

Even though the differences between sample estimates and 100-percent counts for these categories are generally small, the differences for the American Indian, as well as the Hispanic origin populations, are relatively larger than for other groups. The following provides some explanation for these differences.

State-level sample estimates of the number of American Indians are generally higher than the corresponding 100-percent counts. It appears the differences are primarily the result of proportionately higher reporting of ''Cherokee'' tribe on sample questionnaires. This phenomenon occurs primarily in off-reservation areas. The reasons for the greater reporting of Cherokee on sample forms are not fully known at this time. The Census Bureau will do research to provide more information on this phenomenon.

For the Hispanic origin population, sample estimates at the State level are generally lower than the corresponding 100-percent counts. The majority of difference is caused by the 100-percent and sample processing of the Hispanic question on the sample questionnaire when the respondent did not mark any response category. When processing the sample, we used written entries in race or Hispanic origin as well as responses to questions only asked on the sample, such as ancestry and place of birth. These procedures led to a lower proportion of persons being assigned as Hispanic in sample processing than were assigned during 100-percent processing. The Census Bureau will evaluate the effectiveness of the 100-percent and sample procedures.

As in previous censuses, the Census Bureau will evaluate the quality of the data and make this information available to data users. In the meanwhile, both 100-percent and sample data serve very important purposes and, therefore, should be used within the limitations of the sampling and nonsampling errors.

User Note 4

Thresholds and Complementary Thresholds—To show characteristics for a large number of racial and Hispanic groups and to avoid using a large number of pages to show characteristics for small population groups, population thresholds are used in some tables in this report. Also, complementary population thresholds are used in some tables to avoid showing largely repetitive data for the White population and for the White, not of Hispanic origin population. Specifically, complementary thresholds are used to limit the presentation of characteristics for the White population when the population of races other than White is small and for the White, not of Hispanic origin population when the Hispanic origin population is small.

For example, assume that the threshold and complementary threshold are 1,000 in a table showing data by race and Hispanic origin for counties. The threshold of 1,000 applies to each group, and in addition, the complementary threshold of 1,000 applies to White and to White, not of Hispanic origin. Figure 1 shows how the threshold and complementary threshold for race and Hispanic origin apply for a hypothetical county. (For simplicity, it is assumed that the ''Other race'' population of the county is zero because characteristics are not shown for the ''Other race'' population below the State level.) Thresholds are calculated for each race and Hispanic origin population

Figure 1. **Thresholds and Complementary Thresholds**

Race and Hispanic origin	Population	Characteristics shown	Reason
All persons	15,300	Yes	Threshold does not apply to total population.
White	13,800	Yes	Threshold and complementary threshold apply. There are 1,000 or more White persons, *and* there are 1,000 or more persons of races other than White.
Black	1,100	Yes	Threshold applies. There are 1,000 or more Black persons.
American Indian, Eskimo, or Aleut	100	No	Threshold applies. There are fewer than 1,000 American Indian, Eskimo, or Aleut persons.
Asian or Pacific Islander	300	No	Threshold applies. There are fewer than 1,000 Asian or Pacific Islander persons.
Hispanic origin (of any race)	300	No	Threshold applies. There are fewer than 1,000 Hispanic persons.
White, not of Hispanic origin	13,500	No	Threshold and complementary threshold apply. There are 1,000 or more White, not of Hispanic origin persons, *but* there are fewer than 1,000 Hispanic origin persons.

Figure 2. **Race and Hispanic Population Subgroups**

Race	Hispanic origin
White	Hispanic origin (of any race)
Black	Mexican
American Indian, Eskimo, or Aleut	Puerto Rican
American Indian	Cuban
Eskimo	Other Hispanic
Aleut	Dominican (Dominican Republic)
Asian or Pacific Islander	Central American
All Asian	Costa Rican
Chinese	Guatemalan
Filipino	Honduran
Japanese	Nicaraguan
Asian Indian	Panamanian
Korean	Salvadoran
Vietnamese	South American
Cambodian	Argentinean
Hmong	Chilean
Laotian	Colombian
Thai	Ecuadorian
All Pacific Islander	Peruvian
Hawaiian	Venezuelan
Samoan	All other Hispanic origin
Guamanian	

subgroup as shown in figure 2 above. (For more information on the race and Hispanic origin categories, see appendix B.)

The Census Bureau provides data in greater subject-matter and geographic detail on summary tape files (STF's) than in printed reports. Each printed report is derived from a specific summary tape file. For data not shown in a report because of the application of thresholds or complementary thresholds, see the corresponding summary tape file. For more information on computer tapes and other data products, see appendix F.

User Note 5

The Hispanic origin groups included in the category, ''All other Hispanic origin'' may vary among some data products. Persons of Hispanic origin are those who classified themselves in one of the specific Hispanic origin groups listed on the census questionnaire—''Mexican,'' ''Puerto Rican,'' ''Cuban,'' or ''other Spanish/ Hispanic'' origin.

In the tables of this report, the category, ''All other Hispanic origin'' includes only those persons who reported ''other Spanish/ Hispanic,'' *and* are not included in the specific groups listed under ''Other Hispanic.''

In other selected data products, ''All other Hispanic origin'' is a residual category that includes all persons who reported any Hispanic origin group but were not tabulated in any of the Hispanic origin groups listed in the table. (For more information on Hispanic origin, see appendix B.)

GEOGRAPHIC NAMES AND PRESENTATION

GENERAL

User Note 1

The latitude and longitude values shown by tick marks in the margins of the County Subdivision Outline Maps in appendix G are approximate. They are shown only for general reference. They are displayed accurately on the State and County Outline Maps.

Table 1. **Summary of Detailed Housing Characteristics: 1990**

[Data based on sample and subject to sampling variability, see text. For definitions of terms and meanings of symbols, see text]

State / Urban and Rural and Size of Place / Inside and Outside Metropolitan Area / County / Place and [In Selected States] County Subdivision [2,500 or More Persons]	All persons	All housing units: Total	All housing units: Percent: Condominium	All housing units: Percent: Lacking complete plumbing facilities	All housing units: Percent: Lacking complete kitchen facilities	All housing units: Year structure built: 1980 to March 1990	All housing units: Year structure built: 1939 or earlier	All housing units: Median year structure built	Occupied housing units: Total	Occupied housing units: Percent: Householder moved into unit 1989 to March 1990	Occupied housing units: Percent: No vehicle available	Occupied housing units: Percent: No telephone in unit	Occupied housing units: Specified owner, median selected monthly owner costs (dollars): With a mortgage	Occupied housing units: Specified owner, median selected monthly owner costs (dollars): Not mortgaged	Occupied housing units: Specified renter, median gross rent (dollars)
The State	**1 578 385**	**660 621**	**1.2**	**.8**	**1.1**	**12.9**	**30.7**	**1960**	**602 363**	**19.9**	**7.2**	**3.6**	**610**	**191**	**348**
URBAN AND RURAL AND SIZE OF PLACE															
Urban	1 044 008	428 429	1.7	.3	.6	14.0	23.2	1962	402 773	23.3	8.7	3.6	635	208	366
Inside urbanized area	687 898	278 505	2.2	.3	.5	15.8	20.5	1964	262 715	24.4	9.1	3.0	680	221	396
Central place	527 767	222 691	2.4	.3	.5	11.3	24.6	1960	209 244	24.3	10.8	3.5	631	218	384
Urban fringe	160 131	55 814	1.3	.2	.2	33.4	4.2	1975	53 471	25.1	2.5	1.2	823	251	461
Outside urbanized area	356 110	149 924	.8	.4	.7	10.8	28.1	1958	140 058	21.3	7.7	4.6	539	193	301
Place of 10,000 or more	199 925	83 057	1.0	.4	.7	11.6	24.9	1960	78 504	22.9	7.5	4.7	555	199	311
Place of 2,500 to 9,999	156 185	66 867	.5	.4	.8	9.9	32.1	1957	61 554	19.2	8.0	4.5	517	188	287
Rural	534 377	232 192	.3	1.7	2.1	10.8	44.6	1950	199 590	13.0	4.3	3.7	512	170	268
Place of 1,000 to 2,499	98 055	43 476	.5	.6	1.0	7.6	43.9	1950	39 457	15.7	8.4	4.1	472	171	258
Place of less than 1,000	133 024	62 417	.3	1.2	2.1	7.6	49.9	1940	54 473	13.7	7.4	5.3	423	157	249
Other rural	303 298	126 299	.1	2.2	2.4	13.5	42.3	1954	105 660	11.6	1.2	2.7	642	203	304
Rural farm	117 658	42 756	–	1.0	.7	6.2	60.9	1940–	42 756	5.1	.8	1.3	513	199	269
INSIDE AND OUTSIDE METROPOLITAN AREA															
Inside metropolitan area	766 017	307 927	2.0	.4	.5	16.2	20.8	1964	289 884	23.5	8.6	2.8	685	222	395
In central city	527 767	222 691	2.4	.3	.5	11.3	24.6	1960	209 244	24.3	10.8	3.5	631	218	384
Not in central city	238 250	85 236	1.0	.5	.3	28.8	10.8	1973	80 640	21.4	2.6	1.2	803	240	445
Urban	169 554	59 318	1.3	.2	.2	32.5	5.3	1975	56 825	24.7	2.7	1.2	819	247	455
Inside urbanized area	160 131	55 814	1.3	.2	.2	33.4	4.2	1975	53 471	25.1	2.5	1.2	823	251	461
Outside urbanized area	9 423	3 504	.9	.7	.6	17.3	22.9	1966	3 354	18.3	6.6	2.1	700	223	318
Rural	68 696	25 918	.5	1.2	.6	20.4	23.5	1971	23 815	13.5	2.4	1.2	735	230	378
Outside metropolitan area	812 368	352 694	.5	1.2	1.6	10.0	39.4	1953	312 479	16.6	6.0	4.3	505	178	285
Urban	346 687	146 420	.8	.4	.7	10.7	28.2	1958	136 704	21.4	7.8	4.7	534	193	301
Inside urbanized area	–	–	–	–	–	–	–	–	–	–	–	–	–	–	–
Outside urbanized area	346 687	146 420	.8	.4	.7	10.7	28.2	1958	136 704	21.4	7.8	4.7	534	193	301
Place of 10,000 or more	199 925	83 057	1.0	.4	.7	11.6	24.9	1960	78 504	22.9	7.5	4.7	555	199	311
Place of 2,500 to 9,999	146 762	63 363	.5	.4	.8	9.4	32.6	1956	58 200	19.3	8.1	4.7	504	187	286
Rural	465 681	206 274	.2	1.7	2.3	9.6	47.3	1945	175 775	12.9	4.6	4.0	468	167	260
COUNTY															
Adams County	29 625	12 491	1.0	.5	.5	6.7	34.0	1951	11 593	17.8	7.1	3.8	538	207	301
Antelope County	7 965	3 478	.6	3.2	3.7	9.9	54.7	1940–	3 045	11.8	6.1	3.1	411	160	216
Arthur County	462	242	–	–	–	8.7	42.6	1947	187	8.6	3.2	1.6	213	157	188
Banner County	852	366	–	.5	–	9.8	50.3	1940–	305	17.4	3.0	2.0	344	135	246
Blaine County	675	381	–	4.2	2.9	5.2	43.0	1946	268	14.9	1.9	2.6	483	132	150
Boone County	6 667	2 878	.2	1.4	1.4	6.9	64.9	1940–	2 560	11.0	5.9	4.0	409	160	224
Box Butte County	13 130	5 534	–	.7	1.0	13.7	32.7	1958	4 898	21.2	6.0	5.2	614	187	285
Boyd County	2 835	1 538	–	3.3	5.1	8.5	55.3	1940–	1 148	8.0	6.4	2.4	341	145	229
Brown County	3 657	1 950	–	2.1	1.6	10.2	39.6	1953	1 499	11.3	5.3	4.0	433	166	263
Buffalo County	37 447	14 538	1.0	.5	.7	15.6	30.2	1963	13 736	25.3	4.7	3.1	605	199	320
Burt County	7 868	3 740	–	1.9	1.9	7.3	50.6	1940–	3 139	13.4	6.7	5.9	418	164	247
Butler County	8 601	3 801	–	4.2	4.2	9.7	50.4	1940–	3 253	11.9	6.7	4.5	480	171	280
Cass County	21 318	8 951	.3	1.1	1.1	15.6	32.9	1963	7 797	16.9	4.5	4.2	598	199	346
Cedar County	10 131	4 149	.6	1.2	1.4	9.0	52.6	1940–	3 652	9.6	5.5	3.0	411	150	221
Chase County	4 381	2 011	.2	.5	.7	11.3	37.6	1953	1 704	20.9	3.9	3.8	455	161	267
Cherry County	6 307	3 023	–	1.0	1.0	10.2	37.8	1954	2 438	14.2	5.3	6.5	399	182	272
Cheyenne County	9 494	4 345	.3	.8	2.4	8.4	33.9	1952	3 851	18.3	4.8	5.0	457	174	276
Clay County	7 123	3 173	2.1	1.8	2.2	7.7	54.4	1940–	2 741	11.6	4.9	5.1	406	174	253
Colfax County	9 139	3 971	.1	2.6	3.1	7.5	47.7	1944	3 562	13.3	7.1	3.9	432	169	257
Cuming County	10 117	4 132	–	.9	1.7	9.1	50.1	1940–	3 851	10.6	6.3	2.5	460	162	264
Custer County	12 270	5 728	.2	1.4	2.4	8.7	51.6	1940–	4 953	15.3	6.3	4.1	449	157	235
Dakota County	16 742	6 486	–	.3	.8	13.5	26.5	1966	6 035	21.2	6.8	5.0	543	192	348
Dawes County	9 021	3 909	.4	1.4	1.8	9.1	43.0	1951	3 327	24.1	6.9	4.6	500	187	291
Dawson County	19 940	9 021	.2	.4	1.6	8.6	32.3	1958	7 829	19.4	5.0	5.0	475	183	288
Deuel County	2 237	1 075	–	.9	.3	4.1	52.7	1940–	915	16.2	5.4	4.9	391	140	244
Dixon County	6 143	2 613	.6	.4	.7	6.5	62.4	1940–	2 338	12.4	5.4	4.9	412	155	239
Dodge County	34 500	14 601	.3	.3	.5	8.2	32.9	1956	13 445	18.1	6.7	5.1	532	201	310
Douglas County	416 444	172 335	1.8	.3	.6	13.9	23.3	1962	161 113	22.5	10.5	3.5	689	224	394
Dundy County	2 582	1 326	–	1.3	2.4	13.0	44.1	1948	1 085	15.4	3.4	2.2	398	162	217
Fillmore County	7 103	3 102	.7	1.2	1.6	8.9	43.7	1948	2 829	12.2	5.7	3.3	445	177	266
Franklin County	3 938	1 950	–	.5	.4	7.7	59.9	1940–	1 655	9.8	5.3	4.5	388	150	229
Frontier County	3 101	1 565	–	1.7	2.7	9.0	53.2	1940–	1 206	12.2	2.7	2.7	412	161	235
Furnas County	5 553	2 905	.4	1.2	1.6	7.8	55.2	1940–	2 334	14.9	6.0	2.7	416	153	208
Gage County	22 794	9 735	.6	1.2	2.5	11.3	39.1	1954	9 019	17.8	8.2	5.1	473	164	279
Garden County	2 460	1 343	.5	1.6	2.9	11.8	50.9	1940–	1 040	16.5	4.4	4.2	389	154	230
Garfield County	2 141	1 021	.4	.7	.2	8.3	48.4	1942	864	12.7	3.8	2.7	427	138	208
Gosper County	1 928	1 212	–	1.2	1.6	12.2	36.1	1961	764	12.2	.9	3.7	423	171	273
Grant County	769	425	–	3.1	4.0	13.2	44.9	1950	303	21.8	2.6	3.0	438	171	247
Greeley County	3 006	1 284	–	1.6	2.6	9.6	64.7	1940–	1 133	12.9	6.8	3.8	320	143	209
Hall County	48 925	19 528	1.4	.4	.6	12.6	25.6	1963	18 678	22.3	6.7	4.8	558	203	321
Hamilton County	8 862	3 589	–	1.7	1.6	10.6	38.6	1960	3 235	14.4	4.3	1.5	470	190	297
Harlan County	3 810	2 409	–	.5	1.6	18.6	42.1	1956	1 585	14.3	5.9	2.6	429	166	260
Hayes County	1 222	583	–	2.2	5.0	10.6	56.8	1940–	480	13.5	3.3	2.9	413	144	241
Hitchcock County	3 750	1 873	–	1.7	.6	11.5	47.6	1943	1 467	12.5	5.1	5.0	419	149	250
Holt County	12 599	5 472	.8	1.0	1.7	12.4	39.4	1953	4 744	14.9	5.7	3.0	463	176	260
Hooker County	793	433	–	.2	.7	5.5	38.8	1953	332	12.3	6.3	3.0	379	155	231
Howard County	6 055	2 598	.2	1.7	3.3	9.6	51.5	1940–	2 309	12.7	4.1	3.4	443	164	235
Jefferson County	8 759	4 082	.4	1.6	1.8	5.3	52.8	1940–	3 634	12.9	8.3	3.6	390	147	255
Johnson County	4 673	2 153	–	1.7	1.9	5.5	51.9	1940–	1 940	11.3	9.4	3.9	395	158	246
Kearney County	6 629	2 756	–	.7	1.3	10.1	43.0	1954	2 523	15.5	3.4	4.6	510	183	306

TIPSII [UPF] GH231 CENSUS90 71580800 07/22/93 10:20 AM MACHINE: C DATA:CENSUS90*H2TIPSDA31. 07/19/93 14:47:32 TAPE: NONE FRAME: 1
TSF:CENSUS90*92. 07/19/93 14:48:07 UTF:CENSUS90*93. 07/19/93 14:48:07 META:CENSUS90*H2TABLES31. 07/19/93 14:58:14

Table 1. **Summary of Detailed Housing Characteristics: 1990**—Con.

[Data based on sample and subject to sampling variability, see text. For definitions of terms and meanings of symbols, see text]

State / Urban and Rural and Size of Place / Inside and Outside Metropolitan Area / County / Place and [In Selected States] County Subdivision [2,500 or More Persons]	All persons	All housing units: Total	Percent: Condominium	Percent: Lacking complete plumbing facilities	Percent: Lacking complete kitchen facilities	Year structure built: 1980 to March 1990	Year structure built: 1939 or earlier	Median year structure built	Occupied housing units: Total	Percent: Householder moved into unit 1989 to March 1990	Percent: No vehicle available	Percent: No telephone in unit	Specified owner, median selected monthly owner costs (dollars): With a mortgage	Specified owner, median selected monthly owner costs (dollars): Not mortgaged	Specified renter, median gross rent (dollars)
COUNTY—Con.															
Keith County	8 584	4 938	.4	.6	.5	17.6	18.3	1968	3 430	17.3	5.4	5.0	526	199	285
Keya Paha County	1 029	584	–	8.4	9.4	11.8	48.5	1943	419	11.9	2.6	1.9	300	135	175
Kimball County	4 108	1 967	–	1.4	2.3	7.5	40.0	1951	1 650	15.5	3.3	4.4	457	194	274
Knox County	9 534	4 799	–	2.4	4.3	10.4	47.4	1948	3 817	11.3	8.5	5.6	387	164	202
Lancaster County	213 641	86 734	3.1	.3	.4	17.1	20.9	1965	82 759	25.5	7.7	2.3	644	217	380
Lincoln County	32 508	14 210	.4	.6	.7	8.9	22.9	1961	12 676	19.9	5.6	4.6	541	186	288
Logan County	878	387	–	.5	1.3	8.8	55.6	1940–	320	14.7	1.3	1.9	344	158	274
Loup County	683	399	–	13.3	12.3	15.8	46.6	1950	276	8.0	4.7	3.3	358	113	191
McPherson County	546	257	–	1.2	–	10.5	31.5	1957	212	15.6	1.4	1.9	200–	150	190
Madison County	32 655	13 069	1.3	.8	1.3	13.9	32.1	1961	12 283	20.8	6.6	5.3	564	192	307
Merrick County	8 042	3 533	.4	2.5	2.8	6.6	46.9	1946	3 061	16.5	4.9	4.6	493	171	266
Morrill County	5 423	2 530	.7	2.6	3.4	7.9	46.5	1945	2 083	16.9	5.5	6.2	410	161	269
Nance County	4 275	1 807	–	1.3	1.6	3.8	60.7	1940–	1 585	11.4	5.5	4.7	372	154	238
Nemaha County	7 980	3 432	.2	.9	1.2	7.7	46.6	1944	3 079	16.4	7.4	4.8	486	172	256
Nuckolls County	5 786	2 699	.3	1.7	2.8	6.4	58.1	1940–	2 359	13.1	7.7	2.0	405	147	220
Otoe County	14 252	6 137	.6	1.1	1.4	8.2	41.9	1950	5 657	12.7	6.1	4.6	480	185	296
Pawnee County	3 317	1 674	–	5.7	7.0	6.0	59.3	1940–	1 408	11.6	9.1	5.4	332	149	192
Perkins County	3 367	1 537	–	2.4	3.0	7.2	46.9	1943	1 283	12.5	3.5	1.9	475	161	300
Phelps County	9 715	4 084	.4	.7	2.3	7.0	40.4	1951	3 769	17.5	5.3	4.2	461	192	284
Pierce County	7 827	3 177	.1	1.5	2.3	11.3	50.0	1940	2 929	13.0	4.5	2.6	476	179	244
Platte County	29 820	11 716	–	.8	.6	15.3	25.5	1962	10 954	16.3	5.1	2.2	544	187	316
Polk County	5 675	2 742	.2	1.5	2.0	6.8	54.9	1940–	2 223	11.9	4.7	1.8	426	171	248
Red Willow County	11 705	5 279	.4	.6	1.1	10.1	34.6	1953	4 723	17.2	4.6	4.0	493	189	284
Richardson County	9 937	4 704	–	2.4	4.0	5.0	56.0	1940–	4 120	13.8	6.9	6.5	403	161	215
Rock County	2 019	1 001	2.3	2.7	3.1	7.4	33.3	1953	798	11.9	4.8	3.1	404	160	234
Saline County	12 715	5 299	.4	1.6	2.4	6.6	44.0	1950	4 829	13.9	8.7	3.6	493	177	296
Sarpy County	102 583	35 994	1.1	.5	.2	25.9	5.2	1972	33 960	25.3	2.4	.9	771	247	473
Saunders County	18 285	7 594	–	.9	1.5	9.2	39.7	1955	6 809	12.9	5.7	3.5	539	201	299
Scotts Bluff County	36 025	15 514	.6	1.2	1.6	7.4	27.9	1957	14 056	19.5	5.9	5.4	513	188	306
Seward County	15 450	5 908	.2	.5	.5	11.1	39.0	1957	5 432	16.5	4.9	2.9	556	205	324
Sheridan County	6 750	3 211	–	1.0	1.1	10.9	43.7	1948	2 618	16.4	5.1	6.8	443	183	269
Sherman County	3 718	1 874	–	3.4	3.4	5.4	60.9	1940–	1 431	9.6	7.9	4.8	383	142	223
Sioux County	1 549	869	–	6.1	7.0	8.2	52.1	1940–	612	15.5	2.8	4.6	372	159	304
Stanton County	6 244	2 355	.3	1.3	.8	12.8	41.2	1957	2 167	12.8	3.8	4.3	482	180	278
Thayer County	6 635	3 017	–	.8	1.5	7.3	47.8	1943	2 669	12.7	6.7	3.6	419	157	254
Thomas County	851	404	–	1.2	1.5	8.9	31.9	1956	316	13.0	2.2	3.5	340	157	272
Thurston County	6 936	2 548	.4	.9	2.3	14.4	41.2	1957	2 288	14.4	12.4	22.4	390	171	197
Valley County	5 169	2 469	–	1.2	1.5	10.2	53.5	1940–	2 141	16.2	9.0	2.7	386	152	222
Washington County	16 607	6 378	.3	1.2	.6	13.7	32.5	1961	6 017	14.3	4.9	1.8	624	211	328
Wayne County	9 364	3 517	.3	1.5	1.8	8.1	51.8	1940–	3 232	16.8	5.6	3.7	496	183	262
Webster County	4 279	2 048	–	1.6	2.4	6.9	58.7	1940–	1 755	10.9	6.2	3.9	371	139	200
Wheeler County	948	561	–	.7	2.1	12.7	37.3	1961	350	17.1	2.6	2.9	325	129	220
York County	14 428	5 861	.8	.5	.9	11.0	35.4	1959	5 467	13.5	6.4	3.1	522	195	312
PLACE AND COUNTY SUBDIVISION															
Alliance city	9 765	4 108	–	.2	.2	13.0	27.7	1962	3 685	23.2	6.6	6.4	622	192	282
Auburn city	3 443	1 555	–	.6	–	6.0	40.5	1950	1 431	22.1	12.6	5.3	500	184	257
Aurora city	3 810	1 588	–	1.4	1.4	11.8	28.0	1965	1 477	17.3	7.5	1.4	491	197	299
Beatrice city	12 354	5 532	.9	.3	1.6	13.8	31.1	1959	5 206	21.9	10.7	6.1	479	167	291
Bellevue city	30 982	11 960	1.4	.1	.1	11.8	4.9	1967	11 429	26.9	4.3	1.4	694	234	445
Blair city	6 860	2 717	.7	.8	.3	13.0	29.5	1960	2 584	20.3	8.6	2.2	596	210	319
Broken Bow city	3 778	1 714	–	.8	.9	11.4	37.7	1952	1 590	19.9	10.6	5.7	478	172	259
Central City city	2 868	1 230	1.1	1.1	1.6	7.2	47.6	1944	1 125	22.3	8.5	2.9	505	189	264
Chadron city	5 588	2 333	.7	.5	.6	9.2	40.1	1954	2 065	30.4	8.8	5.6	511	208	293
Chalco CDP	7 337	2 399	3.6	–	.4	78.3	1.4	1984	2 285	21.1	.5	–	782	301	596
Columbus city	19 480	7 812	–	.6	.4	15.6	17.4	1963	7 477	18.6	6.2	2.3	547	190	322
Cozad city	3 823	1 725	–	.3	1.4	6.5	26.6	1960	1 564	21.0	7.2	3.6	433	195	286
Crete city	4 841	1 865	.8	.4	.7	8.1	35.5	1961	1 771	16.4	13.4	4.2	527	189	305
David City city	2 523	1 132	–	1.1	1.5	7.1	42.8	1952	1 031	15.2	11.2	3.3	500	183	287
Fairbury city	4 335	2 216	.8	.4	.8	3.6	51.8	1940–	1 937	15.2	12.6	4.5	381	147	259
Falls City city	4 769	2 314	–	–	.3	4.1	53.2	1940–	2 093	15.2	9.1	7.7	413	165	225
Fremont city	23 680	9 850	.3	.3	.6	8.3	27.3	1957	9 427	21.1	7.7	5.5	543	211	316
Gering city	7 946	3 167	.8	.4	.3	9.8	14.8	1967	3 034	20.1	4.9	1.1	499	189	343
Gothenburg city	3 232	1 410	–	–	.6	7.1	33.3	1954	1 303	20.5	3.3	5.4	475	186	258
Grand Island city	39 386	15 855	1.5	.2	.5	12.8	23.8	1963	15 244	23.9	7.7	5.3	554	201	322
Hastings city	22 837	9 846	1.0	.3	.3	5.0	32.3	1950	9 127	19.4	8.5	4.1	540	210	298
Holdrege city	5 671	2 526	.6	.7	3.1	6.6	31.0	1954	2 356	20.5	7.3	4.8	451	199	278
Kearney city	24 396	9 372	1.4	.2	.2	18.3	21.0	1967	8 973	31.1	5.3	3.0	636	221	331
Kimball city	2 574	1 229	–	1.5	2.5	5.5	32.1	1953	1 053	16.6	3.6	4.6	465	205	268
La Vista city	9 840	3 502	.7	.6	–	13.5	.2	1972	3 337	24.4	1.7	1.3	654	247	472
Lexington city	6 601	2 838	.7	–	.3	9.6	23.9	1962	2 610	23.8	7.2	7.1	501	181	296
Lincoln city	191 972	79 079	3.3	.3	.4	17.3	20.3	1965	75 402	27.0	8.2	2.4	639	217	380
McCook city	8 112	3 670	.6	.2	.5	9.9	31.4	1953	3 353	19.1	5.7	3.9	507	197	285
Minden city	2 749	1 236	–	–	.5	5.2	39.6	1954	1 146	14.8	5.5	3.5	505	174	304
Nebraska City city	6 547	2 955	1.0	.7	1.6	9.2	38.7	1953	2 711	15.6	8.7	6.8	464	186	297
Norfolk city	21 476	8 877	1.9	.8	1.4	16.4	25.5	1963	8 412	24.8	7.6	4.9	584	199	313
North Platte city	22 605	9 827	.6	.6	.8	7.4	19.9	1960	9 050	22.3	7.2	4.9	543	186	291
Offutt AFB West CDP	10 883	2 835	–	.2	.2	1.2	2.3	1961	2 618	42.2	.8	.5	–	125	444
Ogallala city	5 095	2 276	.8	.5	.5	16.0	17.9	1960	2 044	21.8	7.7	6.1	538	215	285
Omaha city	335 795	143 612	1.8	.3	.6	8.1	27.0	1958	133 842	22.7	12.3	4.0	626	219	387
O'Neill city	3 852	1 717	2.4	–	.3	12.6	33.3	1957	1 588	21.4	8.9	3.8	519	195	270
Papillion city	10 301	3 453	–	.1	.1	34.2	5.5	1974	3 349	22.2	2.0	.7	908	261	498
Plattsmouth city	6 412	2 495	.4	.2	.6	11.7	31.7	1959	2 328	20.8	8.7	5.6	584	189	351
Ralston city	6 236	2 437	–	.4	.8	12.6	7.4	1968	2 351	15.2	3.6	2.0	705	244	415
Schuyler city	4 052	1 729	–	.4	–	5.5	33.7	1959	1 630	15.8	8.8	5.5	430	178	258

TIPSII [UPF] GH231 CENSUS90 71580800 07/22/93 10:20 AM MACHINE: C DATA:CENSUS90*H2TIPSDA31. 07/19/93 14:47:32 TAPE: NONE FRAME: 2
TSF:CENSUS90*92. 07/19/93 14:48:07 UTF:CENSUS90*93. 07/19/93 14:48:07 META:CENSUS90*H2TABLES31. 07/19/93 14:58:14

Table 1. **Summary of Detailed Housing Characteristics: 1990**—Con.

[Data based on sample and subject to sampling variability, see text. For definitions of terms and meanings of symbols, see text]

State Urban and Rural and Size of Place Inside and Outside Metropolitan Area County Place and [In Selected States] County Subdivision [2,500 or More Persons]	All persons	All housing units							Occupied housing units						
			Percent							Percent			Specified owner, median selected monthly owner costs (dollars)		
						Year structure built									
		Total	Condominium	Lacking complete plumbing facilities	Lacking complete kitchen facilities	1980 to March 1990	1939 or earlier	Median year structure built	Total	Householder moved into unit 1989 to March 1990	No vehicle available	No telephone in unit	With a mortgage	Not mortgaged	Specified renter, median gross rent (dollars)
PLACE AND COUNTY SUBDIVISION—Con.															
Scottsbluff city	13 711	6 086	.5	.4	1.0	6.3	28.6	1953	5 588	21.2	8.3	7.1	538	201	294
Seward city	5 634	2 151	–	.3	.3	14.3	27.5	1963	2 009	19.2	7.5	1.9	589	222	353
Sidney city	5 959	2 741	.5	.8	2.5	8.7	21.1	1954	2 457	20.8	6.3	5.1	473	180	286
Skyline CDP	2 563	787	1.7	–	1.9	32.4	–	1977	770	11.7	–	1.6	1 186	377	217
South Sioux City city	9 677	3 816	–	.1	.7	13.8	24.4	1964	3 648	20.9	8.8	5.3	559	187	358
Valentine city	2 826	1 332	–	–	–	9.5	25.8	1959	1 182	14.1	6.8	9.5	432	186	267
Wahoo city	3 681	1 570	–	–	.8	10.4	39.5	1950	1 482	13.3	11.0	2.6	479	186	268
Wayne city	5 142	1 830	.7	.7	.5	8.3	41.2	1952	1 705	23.9	7.1	3.5	532	207	269
West Point city	3 250	1 388	–	–	–	11.8	36.7	1956	1 310	9.6	9.7	3.3	499	162	272
York city	7 884	3 323	.9	–	.2	12.6	29.3	1962	3 130	16.0	9.5	3.7	545	197	321

TIPSII [UPF] GH231 CENSUS90 71580800 07/22/93 10:20 AM MACHINE: C DATA:CENSUS90*H2TIPSDA31. 07/19/93 14:47:32 TAPE: NONE FRAME: 3
TSF:CENSUS90*92. 07/19/93 14:48:07 UTF:CENSUS90*93. 07/19/93 14:48:07 META:CENSUS90*H2TABLES31. 07/19/93 14:58:14

Table 2. Occupied Housing Units by Race and Hispanic Origin of Householder: 1990

[Data based on sample and subject to sampling variability, see text. For definitions of terms and meanings of symbols, see text]

State Urban and Rural and Size of Place	The State	Urban						Rural			Rural farm
			Inside urbanized area			Outside urbanized area					
		Total	Total	Central place	Urban fringe	Place of 10,000 or more	Place of 2,500 to 9,999	Total	Place of 1,000 to 2,499	Place of less than 1,000	
RACE OF HOUSEHOLDER											
Occupied housing units	**602 363**	**402 773**	**262 715**	**209 244**	**53 471**	**78 504**	**61 554**	**199 590**	**39 457**	**54 473**	**42 756**
White	571 822	374 742	237 724	187 612	50 112	76 600	60 418	197 080	38 954	53 484	42 638
Black	19 417	19 238	18 931	16 885	2 046	227	80	179	30	22	4
American Indian, Eskimo, or Aleut	3 559	2 019	1 277	1 059	218	358	384	1 540	201	748	63
American Indian	3 513	1 981	1 239	1 038	201	358	384	1 532	197	746	63
Eskimo	38	30	30	13	17	–	–	8	4	2	–
Aleut	8	8	8	8	–	–	–	–	–	–	–
Asian or Pacific Islander	3 269	3 102	2 665	2 040	625	285	152	167	44	56	29
Asian	3 153	2 993	2 581	1 988	593	276	136	160	44	49	29
Chinese	663	655	588	527	61	51	16	8	–	6	–
Filipino	329	318	288	158	130	20	10	11	5	6	–
Japanese	610	536	419	304	115	54	63	74	4	18	29
Asian Indian	410	400	353	252	101	41	6	10	8	2	–
Korean	313	299	280	205	75	7	12	14	2	7	–
Vietnamese	327	320	282	261	21	21	17	7	4	3	–
Cambodian	39	39	39	39	–	–	–	–	–	–	–
Hmong	29	29	29	29	–	–	–	–	–	–	–
Laotian	127	108	39	8	31	61	8	19	19	–	–
Thai	61	59	52	30	22	7	–	2	–	–	–
Other Asian	245	230	212	175	37	14	4	15	2	7	–
Pacific Islander	116	109	84	52	32	9	16	7	–	7	–
Hawaiian	50	43	39	18	21	4	–	7	–	7	–
Samoan	21	21	12	7	5	–	9	–	–	–	–
Guamanian	31	31	24	18	6	–	7	–	–	–	–
Other Pacific Islander	14	14	9	9	–	5	–	–	–	–	–
Other race	4 296	3 672	2 118	1 648	470	1 034	520	624	228	163	22
HISPANIC ORIGIN OF HOUSEHOLDER											
Occupied housing units	**602 363**	**402 773**	**262 715**	**209 244**	**53 471**	**78 504**	**61 554**	**199 590**	**39 457**	**54 473**	**42 756**
Hispanic origin (of any race)	9 534	8 038	4 946	3 852	1 094	2 062	1 030	1 496	429	428	49
Mexican	7 791	6 490	3 755	3 047	708	1 838	897	1 301	390	388	41
Puerto Rican	309	279	249	128	121	11	19	30	4	3	–
Cuban	189	169	161	123	38	8	–	20	–	–	–
Other Hispanic	1 245	1 100	781	554	227	205	114	145	35	37	8
Dominican (Dominican Republic)	21	17	17	10	7	–	–	4	–	–	–
Central American	111	102	60	41	19	35	7	9	–	2	–
Costa Rican	11	11	5	–	5	6	–	–	–	–	–
Guatemalan	11	11	4	4	–	7	–	–	–	–	–
Honduran	22	22	6	6	–	9	7	–	–	–	–
Nicaraguan	7	7	7	–	7	–	–	–	–	–	–
Panamanian	27	27	27	20	7	–	–	–	–	–	–
Salvadoran	27	18	5	5	–	13	–	9	–	2	–
Other Central American	6	6	6	6	–	–	–	–	–	–	–
South American	169	163	119	87	32	34	10	6	2	4	–
Argentinean	19	19	19	13	6	–	–	–	–	–	–
Chilean	25	23	15	6	9	8	–	2	–	2	–
Colombian	28	28	18	10	8	–	10	–	–	–	–
Ecuadorian	2	2	2	2	–	–	–	–	–	–	–
Peruvian	51	51	45	39	6	6	–	–	–	–	–
Venezuelan	33	29	9	9	–	20	–	4	2	2	–
Other South American	11	11	11	8	3	–	–	–	–	–	–
All other Hispanic	944	818	585	416	169	136	97	126	33	31	8
Not of Hispanic origin	592 829	394 735	257 769	205 392	52 377	76 442	60 524	198 094	39 028	54 045	42 707
RACE AND HISPANIC ORIGIN OF HOUSEHOLDER											
Occupied housing units	**602 363**	**402 773**	**262 715**	**209 244**	**53 471**	**78 504**	**61 554**	**199 590**	**39 457**	**54 473**	**42 756**
White	571 822	374 742	237 724	187 612	50 112	76 600	60 418	197 080	38 954	53 484	42 638
Hispanic origin	4 933	4 069	2 555	1 994	561	998	516	864	205	262	27
Not of Hispanic origin	566 889	370 673	235 169	185 618	49 551	75 602	59 902	196 216	38 749	53 222	42 611
Black	19 417	19 238	18 931	16 885	2 046	227	80	179	30	22	4
Hispanic origin	203	195	166	127	39	23	6	8	–	–	–
Not of Hispanic origin	19 214	19 043	18 765	16 758	2 007	204	74	171	30	22	4
American Indian, Eskimo, or Aleut	3 559	2 019	1 277	1 059	218	358	384	1 540	201	748	63
Hispanic origin	113	102	77	73	4	16	9	11	4	3	–
Not of Hispanic origin	3 446	1 917	1 200	986	214	342	375	1 529	197	745	63
Asian or Pacific Islander	3 269	3 102	2 665	2 040	625	285	152	167	44	56	29
Hispanic origin	82	78	78	55	23	–	–	4	2	2	–
Not of Hispanic origin	3 187	3 024	2 587	1 985	602	285	152	163	42	54	29
Other race	4 296	3 672	2 118	1 648	470	1 034	520	624	228	163	22
Hispanic origin	4 203	3 594	2 070	1 603	467	1 025	499	609	218	161	22
Not of Hispanic origin	93	78	48	45	3	9	21	15	10	2	–
PERCENT DISTRIBUTION BY RACE OF HOUSEHOLDER											
Occupied housing units	**100.0**	**100.0**	**100.0**	**100.0**	**100.0**	**100.0**	**100.0**	**100.0**	**100.0**	**100.0**	**100.0**
White	94.9	93.0	90.5	89.7	93.7	97.6	98.2	98.7	98.7	98.2	99.7
Black	3.2	4.8	7.2	8.1	3.8	.3	.1	.1	.1	–	–
American Indian, Eskimo, or Aleut	.6	.5	.5	.5	.4	.5	.6	.8	.5	1.4	.1
American Indian	.6	.5	.5	.5	.4	.5	.6	.8	.5	1.4	.1
Asian or Pacific Islander	.5	.8	1.0	1.0	1.2	.4	.2	.1	.1	.1	.1
Asian	.5	.7	1.0	1.0	1.1	.4	.2	.1	.1	.1	.1
Pacific Islander	–	–	–	–	.1	–	–	–	–	–	–
Other race	.7	.9	.8	.8	.9	1.3	.8	.3	.6	.3	.1
PERCENT DISTRIBUTION BY HISPANIC ORIGIN OF HOUSEHOLDER											
Occupied housing units	**100.0**	**100.0**	**100.0**	**100.0**	**100.0**	**100.0**	**100.0**	**100.0**	**100.0**	**100.0**	**100.0**
Hispanic origin (of any race)	1.6	2.0	1.9	1.8	2.0	2.6	1.7	.7	1.1	.8	.1
Mexican	1.3	1.6	1.4	1.5	1.3	2.3	1.5	.7	1.0	.7	.1
Puerto Rican	.1	.1	.1	.1	.2	–	–	–	–	–	–
Cuban	–	–	.1	.1	.1	–	–	–	–	–	–
Other Hispanic	.2	.3	.3	.3	.4	.3	.2	.1	.1	.1	–
Not of Hispanic origin	98.4	98.0	98.1	98.2	98.0	97.4	98.3	99.3	98.9	99.2	99.9
PERCENT OF HOUSEHOLDERS WHITE, NOT OF HISPANIC ORIGIN											
Occupied housing units	**100.0**	**100.0**	**100.0**	**100.0**	**100.0**	**100.0**	**100.0**	**100.0**	**100.0**	**100.0**	**100.0**
White	94.9	93.0	90.5	89.7	93.7	97.6	98.2	98.7	98.7	98.2	99.7
Not of Hispanic origin	94.1	92.0	89.5	88.7	92.7	96.3	97.3	98.3	98.2	97.7	99.7

TIPSII [UPF] GH231 CENSUS90 71580800 07/22/93 10:20 AM MACHINE: C DATA:CENSUS90*H2TIPSDA31. 07/19/93 14:47:32 TAPE: NONE FRAME: 4
TSF:CENSUS90*92. 07/19/93 14:48:07 UTF:CENSUS90*93. 07/19/93 14:48:07 META:CENSUS90*H2TABLES31. 07/19/93 14:58:14

Table 3. Occupied Housing Units by Race and Hispanic Origin of Householder: 1990

[Data based on sample and subject to sampling variability, see text. For definitions of terms and meanings of symbols, see text]

State Inside and Outside Metropolitan Area	The State	Inside metropolitan area						Outside metropolitan area			
				Not in central city					Urban, outside urbanized area		
					Urban						
		Total	In central city	Total	Inside urbanized area	Outside urbanized area	Rural	Total	Place of 10,000 or more	Place of 2,500 to 9,999	Rural
RACE OF HOUSEHOLDER											
Occupied housing units	**602 363**	**289 884**	**209 244**	**80 640**	**53 471**	**3 354**	**23 815**	**312 479**	**78 504**	**58 200**	**175 775**
White	571 822	264 623	187 612	77 011	50 112	3 325	23 574	307 199	76 600	57 093	173 506
Black	19 417	19 002	16 885	2 117	2 046	8	63	415	227	72	116
American Indian, Eskimo, or Aleut	3 559	1 365	1 059	306	218	19	69	2 194	358	365	1 471
American Indian	3 513	1 327	1 038	289	201	19	69	2 186	358	365	1 463
Eskimo	38	30	13	17	17	–	–	8	–	–	8
Aleut	8	8	8	–	–	–	–	–	–	–	–
Asian or Pacific Islander	3 269	2 690	2 040	650	625	2	23	579	285	150	144
Asian	3 153	2 606	1 988	618	593	2	23	547	276	134	137
Chinese	663	595	527	68	61	2	5	68	51	14	3
Filipino	329	290	158	132	130	–	2	39	20	10	9
Japanese	610	419	304	115	115	–	–	191	54	63	74
Asian Indian	410	357	252	105	101	–	4	53	41	6	6
Korean	313	282	205	77	75	–	2	31	7	12	12
Vietnamese	327	282	261	21	21	–	–	45	21	17	7
Cambodian	39	39	39	–	–	–	–	–	–	–	–
Hmong	29	29	29	–	–	–	–	–	–	–	–
Laotian	127	43	8	35	31	–	4	84	61	8	15
Thai	61	52	30	22	22	–	–	9	7	–	2
Other Asian	245	218	175	43	37	–	6	27	14	4	9
Pacific Islander	116	84	52	32	32	–	–	32	9	16	7
Hawaiian	50	39	18	21	21	–	–	11	4	–	7
Samoan	21	12	7	5	5	–	–	9	–	9	–
Guamanian	31	24	18	6	6	–	–	7	–	7	–
Other Pacific Islander	14	9	9	–	–	–	–	5	5	–	–
Other race	4 296	2 204	1 648	556	470	–	86	2 092	1 034	520	538
HISPANIC ORIGIN OF HOUSEHOLDER											
Occupied housing units	**602 363**	**289 884**	**209 244**	**80 640**	**53 471**	**3 354**	**23 815**	**312 479**	**78 504**	**58 200**	**175 775**
Hispanic origin (of any race)	9 534	5 135	3 852	1 283	1 094	–	189	4 399	2 062	1 030	1 307
Mexican	7 791	3 895	3 047	848	708	–	140	3 896	1 838	897	1 161
Puerto Rican	309	256	128	128	121	–	7	53	11	19	23
Cuban	189	170	123	47	38	–	9	19	8	–	11
Other Hispanic	1 245	814	554	260	227	–	33	431	205	114	112
Dominican (Dominican Republic)	21	21	10	11	7	–	4	–	–	–	–
Central American	111	60	41	19	19	–	–	51	35	7	9
Costa Rican	11	5	–	5	5	–	–	6	6	–	–
Guatemalan	11	4	4	–	–	–	–	7	7	–	–
Honduran	22	6	6	–	–	–	–	16	9	7	–
Nicaraguan	7	7	–	7	7	–	–	–	–	–	–
Panamanian	27	27	20	7	7	–	–	–	–	–	–
Salvadoran	27	5	5	–	–	–	–	22	13	–	9
Other Central American	6	6	6	–	–	–	–	–	–	–	–
South American	169	119	87	32	32	–	–	50	34	10	6
Argentinean	19	19	13	6	6	–	–	–	–	–	–
Chilean	25	15	6	9	9	–	–	10	8	–	2
Colombian	28	18	10	8	8	–	–	10	–	10	–
Ecuadorian	2	2	2	–	–	–	–	–	–	–	–
Peruvian	51	45	39	6	6	–	–	6	6	–	–
Venezuelan	33	9	9	–	–	–	–	24	20	–	4
Other South American	11	11	8	3	3	–	–	–	–	–	–
All other Hispanic	944	614	416	198	169	–	29	330	136	97	97
Not of Hispanic origin	592 829	284 749	205 392	79 357	52 377	3 354	23 626	308 080	76 442	57 170	174 468
RACE AND HISPANIC ORIGIN OF HOUSEHOLDER											
Occupied housing units	**602 363**	**289 884**	**209 244**	**80 640**	**53 471**	**3 354**	**23 815**	**312 479**	**78 504**	**58 200**	**175 775**
White	571 822	264 623	187 612	77 011	50 112	3 325	23 574	307 199	76 600	57 093	173 506
Hispanic origin	4 933	2 653	1 994	659	561	–	98	2 280	998	516	766
Not of Hispanic origin	566 889	261 970	185 618	76 352	49 551	3 325	23 476	304 919	75 602	56 577	172 740
Black	19 417	19 002	16 885	2 117	2 046	8	63	415	227	72	116
Hispanic origin	203	174	127	47	39	–	8	29	23	6	–
Not of Hispanic origin	19 214	18 828	16 758	2 070	2 007	8	55	386	204	66	116
American Indian, Eskimo, or Aleut	3 559	1 365	1 059	306	218	19	69	2 194	358	365	1 471
Hispanic origin	113	77	73	4	4	–	–	36	16	9	11
Not of Hispanic origin	3 446	1 288	986	302	214	19	69	2 158	342	356	1 460
Asian or Pacific Islander	3 269	2 690	2 040	650	625	2	23	579	285	150	144
Hispanic origin	82	78	55	23	23	–	–	4	–	–	4
Not of Hispanic origin	3 187	2 612	1 985	627	602	2	23	575	285	150	140
Other race	4 296	2 204	1 648	556	470	–	86	2 092	1 034	520	538
Hispanic origin	4 203	2 153	1 603	550	467	–	83	2 050	1 025	499	526
Not of Hispanic origin	93	51	45	6	3	–	3	42	9	21	12
PERCENT DISTRIBUTION BY RACE OF HOUSEHOLDER											
Occupied housing units	**100.0**	**100.0**	**100.0**	**100.0**	**100.0**	**100.0**	**100.0**	**100.0**	**100.0**	**100.0**	**100.0**
White	94.9	91.3	89.7	95.5	93.7	99.1	99.0	98.3	97.6	98.1	98.7
Black	3.2	6.6	8.1	2.6	3.8	.2	.3	.1	.3	.1	.1
American Indian, Eskimo, or Aleut	.6	.5	.5	.4	.4	.6	.3	.7	.5	.6	.8
American Indian	.6	.5	.5	.4	.4	.6	.3	.7	.5	.6	.8
Asian or Pacific Islander	.5	.9	1.0	.8	1.2	.1	.1	.2	.4	.3	.1
Asian	.5	.9	1.0	.8	1.1	.1	.1	.2	.4	.2	.1
Pacific Islander	–	–	–	–	.1	–	–	–	–	–	–
Other race	.7	.8	.8	.7	.9	–	.4	.7	1.3	.9	.3
PERCENT DISTRIBUTION BY HISPANIC ORIGIN OF HOUSEHOLDER											
Occupied housing units	**100.0**	**100.0**	**100.0**	**100.0**	**100.0**	**100.0**	**100.0**	**100.0**	**100.0**	**100.0**	**100.0**
Hispanic origin (of any race)	1.6	1.8	1.8	1.6	2.0	–	.8	1.4	2.6	1.8	.7
Mexican	1.3	1.3	1.5	1.1	1.3	–	.6	1.2	2.3	1.5	.7
Puerto Rican	.1	.1	.1	.2	.2	–	–	–	–	–	–
Cuban	–	.1	.1	.1	.1	–	–	–	–	–	–
Other Hispanic	.2	.3	.3	.3	.4	–	.1	.1	.3	.2	.1
Not of Hispanic origin	98.4	98.2	98.2	98.4	98.0	100.0	99.2	98.6	97.4	98.2	99.3
PERCENT OF HOUSEHOLDERS WHITE, NOT OF HISPANIC ORIGIN											
Occupied housing units	**100.0**	**100.0**	**100.0**	**100.0**	**100.0**	**100.0**	**100.0**	**100.0**	**100.0**	**100.0**	**100.0**
White	94.9	91.3	89.7	95.5	93.7	99.1	99.0	98.3	97.6	98.1	98.7
Not of Hispanic origin	94.1	90.4	88.7	94.7	92.7	99.1	98.6	97.6	96.3	97.2	98.3

TIPSII [UPF] GH231 CENSUS90 71580800 07/22/93 10:20 AM MACHINE: C DATA:CENSUS90*H2TIPSDA31. 07/19/93 14:47:32 TAPE: NONE FRAME: 5
TSF:CENSUS90*92. 07/19/93 14:48:07 UTF:CENSUS90*93. 07/19/93 14:48:07 META:CENSUS90*H2TABLES31. 07/19/93 14:58:14

Table 4. Occupied Housing Units by Race and Hispanic Origin of Householder: 1990

[Data based on sample and subject to sampling variability, see text. For definitions of terms and meanings of symbols, see text]

County	Adams County	Antelope County	Arthur County	Banner County	Blaine County	Boone County	Box Butte County	Boyd County	Brown County	Buffalo County
RACE OF HOUSEHOLDER										
Occupied housing units	**11 593**	**3 045**	**187**	**305**	**268**	**2 560**	**4 898**	**1 148**	**1 499**	**13 736**
White	11 489	3 035	187	303	266	2 555	4 700	1 144	1 499	13 493
Black	24	–	–	–	2	–	8	–	–	25
American Indian, Eskimo, or Aleut	6	8	–	–	–	5	75	4	–	32
American Indian	6	8	–	–	–	3	75	4	–	32
Eskimo	–	–	–	–	–	2	–	–	–	–
Aleut	–	–	–	–	–	–	–	–	–	–
Asian or Pacific Islander	35	2	–	–	–	–	24	–	–	29
Asian	31	2	–	–	–	–	24	–	–	29
Chinese	15	–	–	–	–	–	–	–	–	3
Filipino	–	–	–	–	–	–	–	–	–	–
Japanese	–	2	–	–	–	–	24	–	–	9
Asian Indian	–	–	–	–	–	–	–	–	–	17
Korean	7	–	–	–	–	–	–	–	–	–
Vietnamese	–	–	–	–	–	–	–	–	–	–
Cambodian	–	–	–	–	–	–	–	–	–	–
Hmong	–	–	–	–	–	–	–	–	–	–
Laotian	–	–	–	–	–	–	–	–	–	–
Thai	7	–	–	–	–	–	–	–	–	–
Other Asian	2	–	–	–	–	–	–	–	–	–
Pacific Islander	4	–	–	–	–	–	–	–	–	–
Hawaiian	4	–	–	–	–	–	–	–	–	–
Samoan	–	–	–	–	–	–	–	–	–	–
Guamanian	–	–	–	–	–	–	–	–	–	–
Other Pacific Islander	–	–	–	–	–	–	–	–	–	–
Other race	39	–	–	2	–	–	91	–	–	157
HISPANIC ORIGIN OF HOUSEHOLDER										
Occupied housing units	**11 593**	**3 045**	**187**	**305**	**268**	**2 560**	**4 898**	**1 148**	**1 499**	**13 736**
Hispanic origin (of any race)	39	–	–	4	–	2	213	–	16	260
Mexican	32	–	–	4	–	–	187	–	8	215
Puerto Rican	–	–	–	–	–	–	–	–	–	–
Cuban	–	–	–	–	–	–	–	–	–	–
Other Hispanic	7	–	–	–	–	2	26	–	8	45
Dominican (Dominican Republic)	–	–	–	–	–	–	–	–	–	–
Central American	–	–	–	–	–	–	–	–	–	13
Costa Rican	–	–	–	–	–	–	–	–	–	6
Guatemalan	–	–	–	–	–	–	–	–	–	–
Honduran	–	–	–	–	–	–	–	–	–	–
Nicaraguan	–	–	–	–	–	–	–	–	–	–
Panamanian	–	–	–	–	–	–	–	–	–	–
Salvadoran	–	–	–	–	–	–	–	–	–	7
Other Central American	–	–	–	–	–	–	–	–	–	–
South American	–	–	–	–	–	–	–	–	2	22
Argentinean	–	–	–	–	–	–	–	–	–	–
Chilean	–	–	–	–	–	–	–	–	–	8
Colombian	–	–	–	–	–	–	–	–	–	–
Ecuadorian	–	–	–	–	–	–	–	–	–	–
Peruvian	–	–	–	–	–	–	–	–	–	–
Venezuelan	–	–	–	–	–	–	–	–	2	14
Other South American	–	–	–	–	–	–	–	–	–	–
All other Hispanic	7	–	–	–	–	2	26	–	6	10
Not of Hispanic origin	11 554	3 045	187	301	268	2 558	4 685	1 148	1 483	13 476
RACE AND HISPANIC ORIGIN OF HOUSEHOLDER										
Occupied housing units	**11 593**	**3 045**	**187**	**305**	**268**	**2 560**	**4 898**	**1 148**	**1 499**	**13 736**
White	11 489	3 035	187	303	266	2 555	4 700	1 144	1 499	13 493
Hispanic origin	–	–	–	2	–	2	122	–	16	104
Not of Hispanic origin	11 489	3 035	187	301	266	2 553	4 578	1 144	1 483	13 389
Black	24	–	–	–	2	–	8	–	–	25
Hispanic origin	–	–	–	–	–	–	–	–	–	–
Not of Hispanic origin	24	–	–	–	2	–	8	–	–	25
American Indian, Eskimo, or Aleut	6	8	–	–	–	5	75	4	–	32
Hispanic origin	–	–	–	–	–	–	–	–	–	2
Not of Hispanic origin	6	8	–	–	–	5	75	4	–	30
Asian or Pacific Islander	35	2	–	–	–	–	24	–	–	29
Hispanic origin	–	–	–	–	–	–	–	–	–	–
Not of Hispanic origin	35	2	–	–	–	–	24	–	–	29
Other race	39	–	–	2	–	–	91	–	–	157
Hispanic origin	39	–	–	2	–	–	91	–	–	154
Not of Hispanic origin	–	–	–	–	–	–	–	–	–	3
PERCENT DISTRIBUTION BY RACE OF HOUSEHOLDER										
Occupied housing units	**100.0**	**100.0**	**100.0**	**100.0**	**100.0**	**100.0**	**100.0**	**100.0**	**100.0**	**100.0**
White	99.1	99.7	100.0	99.3	99.3	99.8	96.0	99.7	100.0	98.2
Black	.2	–	–	–	.7	–	.2	–	–	.2
American Indian, Eskimo, or Aleut	.1	.3	–	–	–	.2	1.5	.3	–	.2
American Indian	.1	.3	–	–	–	.1	1.5	.3	–	.2
Asian or Pacific Islander	.3	.1	–	–	–	–	.5	–	–	.2
Asian	.3	.1	–	–	–	–	.5	–	–	.2
Pacific Islander	–	–	–	–	–	–	–	–	–	–
Other race	.3	–	–	.7	–	–	1.9	–	–	1.1
PERCENT DISTRIBUTION BY HISPANIC ORIGIN OF HOUSEHOLDER										
Occupied housing units	**100.0**	**100.0**	**100.0**	**100.0**	**100.0**	**100.0**	**100.0**	**100.0**	**100.0**	**100.0**
Hispanic origin (of any race)	.3	–	–	1.3	–	.1	4.3	–	1.1	1.9
Mexican	.3	–	–	1.3	–	–	3.8	–	.5	1.6
Puerto Rican	–	–	–	–	–	–	–	–	–	–
Cuban	–	–	–	–	–	–	–	–	–	–
Other Hispanic	.1	–	–	–	–	.1	.5	–	.5	.3
Not of Hispanic origin	99.7	100.0	100.0	98.7	100.0	99.9	95.7	100.0	98.9	98.1
PERCENT OF HOUSEHOLDERS WHITE, NOT OF HISPANIC ORIGIN										
Occupied housing units	**100.0**	**100.0**	**100.0**	**100.0**	**100.0**	**100.0**	**100.0**	**100.0**	**100.0**	**100.0**
White	99.1	99.7	100.0	99.3	99.3	99.8	96.0	99.7	100.0	98.2
Not of Hispanic origin	99.1	99.7	100.0	98.7	99.3	99.7	93.5	99.7	98.9	97.5

TIPSII [UPF] GH231 CENSUS90 71580800 07/22/93 10:20 AM MACHINE: C DATA:CENSUS90*H2TIPSDA31. 07/19/93 14:47:32 TAPE: NONE FRAME: 6
TSF:CENSUS90*92. 07/19/93 14:48:07 UTF:CENSUS90*93. 07/19/93 14:48:07 META:CENSUS90*H2TABLES31. 07/19/93 14:58:14

Table 4. **Occupied Housing Units by Race and Hispanic Origin of Householder: 1990**—Con.

[Data based on sample and subject to sampling variability, see text. For definitions of terms and meanings of symbols, see text]

County	Burt County	Butler County	Cass County	Cedar County	Chase County	Cherry County	Cheyenne County	Clay County	Colfax County	Cuming County
RACE OF HOUSEHOLDER										
Occupied housing units	**3 139**	**3 253**	**7 797**	**3 652**	**1 704**	**2 438**	**3 851**	**2 741**	**3 562**	**3 851**
White	3 104	3 241	7 691	3 642	1 694	2 397	3 722	2 720	3 540	3 849
Black	5	–	14	2	3	–	14	–	4	–
American Indian, Eskimo, or Aleut	21	12	45	6	5	41	27	6	6	2
American Indian	21	12	45	6	5	41	27	6	6	2
Eskimo	–	–	–	–	–	–	–	–	–	–
Aleut	–	–	–	–	–	–	–	–	–	–
Asian or Pacific Islander	2	–	23	–	–	–	6	5	2	–
Asian	2	–	16	–	–	–	6	5	2	–
Chinese	–	–	–	–	–	–	–	–	–	–
Filipino	–	–	4	–	–	–	–	2	–	–
Japanese	–	–	6	–	–	–	6	2	–	–
Asian Indian	2	–	1	–	–	–	–	–	–	–
Korean	–	–	5	–	–	–	–	–	2	–
Vietnamese	–	–	–	–	–	–	–	–	–	–
Cambodian	–	–	–	–	–	–	–	–	–	–
Hmong	–	–	–	–	–	–	–	–	–	–
Laotian	–	–	–	–	–	–	–	–	–	–
Thai	–	–	–	–	–	–	–	–	–	–
Other Asian	–	–	–	–	–	–	–	1	–	–
Pacific Islander	–	–	7	–	–	–	–	–	–	–
Hawaiian	–	–	–	–	–	–	–	–	–	–
Samoan	–	–	–	–	–	–	–	–	–	–
Guamanian	–	–	7	–	–	–	–	–	–	–
Other Pacific Islander	–	–	–	–	–	–	–	–	–	–
Other race	7	–	24	2	2	–	82	10	10	–
HISPANIC ORIGIN OF HOUSEHOLDER										
Occupied housing units	**3 139**	**3 253**	**7 797**	**3 652**	**1 704**	**2 438**	**3 851**	**2 741**	**3 562**	**3 851**
Hispanic origin (of any race)	9	4	53	2	20	7	123	12	28	2
Mexican	9	2	38	2	18	7	107	10	25	2
Puerto Rican	–	–	5	–	–	–	–	–	–	–
Cuban	–	–	–	–	–	–	–	–	–	–
Other Hispanic	–	2	10	–	2	–	16	2	3	–
Dominican (Dominican Republic)	–	–	–	–	–	–	–	–	–	–
Central American	–	–	–	–	–	–	–	–	–	–
Costa Rican	–	–	–	–	–	–	–	–	–	–
Guatemalan	–	–	–	–	–	–	–	–	–	–
Honduran	–	–	–	–	–	–	–	–	–	–
Nicaraguan	–	–	–	–	–	–	–	–	–	–
Panamanian	–	–	–	–	–	–	–	–	–	–
Salvadoran	–	–	–	–	–	–	–	–	–	–
Other Central American	–	–	–	–	–	–	–	–	–	–
South American	–	–	2	–	–	–	–	–	–	–
Argentinean	–	–	–	–	–	–	–	–	–	–
Chilean	–	–	–	–	–	–	–	–	–	–
Colombian	–	–	–	–	–	–	–	–	–	–
Ecuadorian	–	–	–	–	–	–	–	–	–	–
Peruvian	–	–	–	–	–	–	–	–	–	–
Venezuelan	–	–	2	–	–	–	–	–	–	–
Other South American	–	–	–	–	–	–	–	–	–	–
All other Hispanic	–	2	8	–	2	–	16	2	3	–
Not of Hispanic origin	3 130	3 249	7 744	3 650	1 684	2 431	3 728	2 729	3 534	3 849
RACE AND HISPANIC ORIGIN OF HOUSEHOLDER										
Occupied housing units	**3 139**	**3 253**	**7 797**	**3 652**	**1 704**	**2 438**	**3 851**	**2 741**	**3 562**	**3 851**
White	3 104	3 241	7 691	3 642	1 694	2 397	3 722	2 720	3 540	3 849
Hispanic origin	2	2	29	–	18	7	35	2	18	2
Not of Hispanic origin	3 102	3 239	7 662	3 642	1 676	2 390	3 687	2 718	3 522	3 847
Black	5	–	14	2	3	–	14	–	4	–
Hispanic origin	–	–	–	–	–	–	6	–	–	–
Not of Hispanic origin	5	–	14	2	3	–	8	–	4	–
American Indian, Eskimo, or Aleut	21	12	45	6	5	41	27	6	6	2
Hispanic origin	–	2	–	–	–	–	–	–	–	–
Not of Hispanic origin	21	10	45	6	5	41	27	6	6	2
Asian or Pacific Islander	2	–	23	–	–	–	6	5	2	–
Hispanic origin	–	–	–	–	–	–	–	–	–	–
Not of Hispanic origin	2	–	23	–	–	–	6	5	2	–
Other race	7	–	24	2	2	–	82	10	10	–
Hispanic origin	7	–	24	2	2	–	82	10	10	–
Not of Hispanic origin	–	–	–	–	–	–	–	–	–	–
PERCENT DISTRIBUTION BY RACE OF HOUSEHOLDER										
Occupied housing units	**100.0**	**100.0**	**100.0**	**100.0**	**100.0**	**100.0**	**100.0**	**100.0**	**100.0**	**100.0**
White	98.9	99.6	98.6	99.7	99.4	98.3	96.7	99.2	99.4	99.9
Black	.2	–	.2	.1	.2	–	.4	–	.1	–
American Indian, Eskimo, or Aleut	.7	.4	.6	.2	.3	1.7	.7	.2	.2	.1
American Indian	.7	.4	.6	.2	.3	1.7	.7	.2	.2	.1
Asian or Pacific Islander	.1	–	.3	–	–	–	.2	.2	.1	–
Asian	.1	–	.2	–	–	–	.2	.2	.1	–
Pacific Islander	–	–	.1	–	–	–	–	–	–	–
Other race	.2	–	.3	.1	.1	–	2.1	.4	.3	–
PERCENT DISTRIBUTION BY HISPANIC ORIGIN OF HOUSEHOLDER										
Occupied housing units	**100.0**	**100.0**	**100.0**	**100.0**	**100.0**	**100.0**	**100.0**	**100.0**	**100.0**	**100.0**
Hispanic origin (of any race)	.3	.1	.7	.1	1.2	.3	3.2	.4	.8	.1
Mexican	.3	.1	.5	.1	1.1	.3	2.8	.4	.7	.1
Puerto Rican	–	–	.1	–	–	–	–	–	–	–
Cuban	–	–	–	–	–	–	–	–	–	–
Other Hispanic	–	.1	.1	–	.1	–	.4	.1	.1	–
Not of Hispanic origin	99.7	99.9	99.3	99.9	98.8	99.7	96.8	99.6	99.2	99.9
PERCENT OF HOUSEHOLDERS WHITE, NOT OF HISPANIC ORIGIN										
Occupied housing units	**100.0**	**100.0**	**100.0**	**100.0**	**100.0**	**100.0**	**100.0**	**100.0**	**100.0**	**100.0**
White	98.9	99.6	98.6	99.7	99.4	98.3	96.7	99.2	99.4	99.9
Not of Hispanic origin	98.8	99.6	98.3	99.7	98.4	98.0	95.7	99.2	98.9	99.9

TIPSII [UPF] GH231 CENSUS90 71580800 07/22/93 10:20 AM MACHINE: C DATA:CENSUS90*H2TIPSDA31. 07/19/93 14:47:32 TAPE: NONE FRAME: 7
TSF:CENSUS90*92. 07/19/93 14:48:07 UTF:CENSUS90*93. 07/19/93 14:48:07 META:CENSUS90*H2TABLES31. 07/19/93 14:58:14

Table 4. **Occupied Housing Units by Race and Hispanic Origin of Householder: 1990**—Con.

[Data based on sample and subject to sampling variability, see text. For definitions of terms and meanings of symbols, see text]

County	Custer County	Dakota County	Dawes County	Dawson County	Deuel County	Dixon County	Dodge County	Douglas County	Dundy County	Fillmore County
RACE OF HOUSEHOLDER										
Occupied housing units	**4 953**	**6 035**	**3 327**	**7 829**	**915**	**2 338**	**13 445**	**161 113**	**1 085**	**2 829**
White	4 901	5 717	3 223	7 666	894	2 334	13 343	141 887	1 083	2 821
Black	–	45	–	–	–	2	11	15 824	–	–
American Indian, Eskimo, or Aleut	42	79	82	31	5	2	36	691	2	3
American Indian	42	79	82	31	5	2	36	670	2	3
Eskimo	–	–	–	–	–	–	–	13	–	–
Aleut	–	–	–	–	–	–	–	8	–	–
Asian or Pacific Islander	–	66	9	35	2	–	54	1 350	–	3
Asian	–	66	9	35	2	–	49	1 292	–	3
Chinese	–	–	–	–	–	–	7	290	–	–
Filipino	–	2	–	6	–	–	15	176	–	–
Japanese	–	–	5	11	2	–	14	258	–	–
Asian Indian	–	4	–	–	–	–	–	251	–	–
Korean	–	–	–	12	–	–	–	108	–	3
Vietnamese	–	6	–	6	–	–	13	71	–	–
Cambodian	–	–	–	–	–	–	–	34	–	–
Hmong	–	–	–	–	–	–	–	29	–	–
Laotian	–	35	–	–	–	–	–	8	–	–
Thai	–	–	–	–	–	–	–	18	–	–
Other Asian	–	19	4	–	–	–	–	49	–	–
Pacific Islander	–	–	–	–	–	–	5	58	–	–
Hawaiian	–	–	–	–	–	–	–	24	–	–
Samoan	–	–	–	–	–	–	–	7	–	–
Guamanian	–	–	–	–	–	–	–	18	–	–
Other Pacific Islander	–	–	–	–	–	–	5	9	–	–
Other race	10	128	13	97	14	–	1	1 361	–	2
HISPANIC ORIGIN OF HOUSEHOLDER										
Occupied housing units	**4 953**	**6 035**	**3 327**	**7 829**	**915**	**2 338**	**13 445**	**161 113**	**1 085**	**2 829**
Hispanic origin (of any race)	22	223	37	160	38	–	15	3 144	–	1
Mexican	15	212	30	154	34	–	15	2 506	–	1
Puerto Rican	7	–	–	–	–	–	–	126	–	–
Cuban	–	–	–	–	–	–	–	89	–	–
Other Hispanic	–	11	7	6	4	–	–	423	–	–
Dominican (Dominican Republic)	–	–	–	–	–	–	–	10	–	–
Central American	–	–	–	–	–	–	–	24	–	–
Costa Rican	–	–	–	–	–	–	–	–	–	–
Guatemalan	–	–	–	–	–	–	–	–	–	–
Honduran	–	–	–	–	–	–	–	–	–	–
Nicaraguan	–	–	–	–	–	–	–	–	–	–
Panamanian	–	–	–	–	–	–	–	13	–	–
Salvadoran	–	–	–	–	–	–	–	5	–	–
Other Central American	–	–	–	–	–	–	–	6	–	–
South American	–	3	–	–	–	–	–	42	–	–
Argentinean	–	–	–	–	–	–	–	14	–	–
Chilean	–	3	–	–	–	–	–	6	–	–
Colombian	–	–	–	–	–	–	–	–	–	–
Ecuadorian	–	–	–	–	–	–	–	–	–	–
Peruvian	–	–	–	–	–	–	–	9	–	–
Venezuelan	–	–	–	–	–	–	–	5	–	–
Other South American	–	–	–	–	–	–	–	8	–	–
All other Hispanic	–	8	7	6	4	–	–	347	–	–
Not of Hispanic origin	4 931	5 812	3 290	7 669	877	2 338	13 430	157 969	1 085	2 828
RACE AND HISPANIC ORIGIN OF HOUSEHOLDER										
Occupied housing units	**4 953**	**6 035**	**3 327**	**7 829**	**915**	**2 338**	**13 445**	**161 113**	**1 085**	**2 829**
White	4 901	5 717	3 223	7 666	894	2 334	13 343	141 887	1 083	2 821
Hispanic origin	12	98	30	63	24	–	14	1 618	–	1
Not of Hispanic origin	4 889	5 619	3 193	7 603	870	2 334	13 329	140 269	1 083	2 820
Black	–	45	–	–	–	2	11	15 824	–	–
Hispanic origin	–	–	–	–	–	–	–	82	–	–
Not of Hispanic origin	–	45	–	–	–	2	11	15 742	–	–
American Indian, Eskimo, or Aleut	42	79	82	31	5	2	36	691	2	3
Hispanic origin	–	–	7	–	–	–	–	53	–	–
Not of Hispanic origin	42	79	75	31	5	2	36	638	2	3
Asian or Pacific Islander	–	66	9	35	2	–	54	1 350	–	3
Hispanic origin	–	3	–	–	–	–	–	54	–	–
Not of Hispanic origin	–	63	9	35	2	–	54	1 296	–	3
Other race	10	128	13	97	14	–	1	1 361	–	2
Hispanic origin	10	122	–	97	14	–	1	1 337	–	–
Not of Hispanic origin	–	6	13	–	–	–	–	24	–	2
PERCENT DISTRIBUTION BY RACE OF HOUSEHOLDER										
Occupied housing units	**100.0**	**100.0**	**100.0**	**100.0**	**100.0**	**100.0**	**100.0**	**100.0**	**100.0**	**100.0**
White	99.0	94.7	96.9	97.9	97.7	99.8	99.2	88.1	99.8	99.7
Black	–	.7	–	–	–	.1	.1	9.8	–	–
American Indian, Eskimo, or Aleut	.8	1.3	2.5	.4	.5	.1	.3	.4	.2	.1
American Indian	.8	1.3	2.5	.4	.5	.1	.3	.4	.2	.1
Asian or Pacific Islander	–	1.1	.3	.4	.2	–	.4	.8	–	.1
Asian	–	1.1	.3	.4	.2	–	.4	.8	–	.1
Pacific Islander	–	–	–	–	–	–	–	–	–	–
Other race	.2	2.1	.4	1.2	1.5	–	–	.8	–	.1
PERCENT DISTRIBUTION BY HISPANIC ORIGIN OF HOUSEHOLDER										
Occupied housing units	**100.0**	**100.0**	**100.0**	**100.0**	**100.0**	**100.0**	**100.0**	**100.0**	**100.0**	**100.0**
Hispanic origin (of any race)	.4	3.7	1.1	2.0	4.2	–	.1	2.0	–	–
Mexican	.3	3.5	.9	2.0	3.7	–	.1	1.6	–	–
Puerto Rican	.1	–	–	–	–	–	–	.1	–	–
Cuban	–	–	–	–	–	–	–	.1	–	–
Other Hispanic	–	.2	.2	.1	.4	–	–	.3	–	–
Not of Hispanic origin	99.6	96.3	98.9	98.0	95.8	100.0	99.9	98.0	100.0	100.0
PERCENT OF HOUSEHOLDERS WHITE, NOT OF HISPANIC ORIGIN										
Occupied housing units	**100.0**	**100.0**	**100.0**	**100.0**	**100.0**	**100.0**	**100.0**	**100.0**	**100.0**	**100.0**
White	99.0	94.7	96.9	97.9	97.7	99.8	99.2	88.1	99.8	99.7
Not of Hispanic origin	98.7	93.1	96.0	97.1	95.1	99.8	99.1	87.1	99.8	99.7

TIPSII [UPF] GH231 CENSUS90 71580800 07/22/93 10:20 AM MACHINE: C DATA:CENSUS90*H2TIPSDA31. 07/19/93 14:47:32 TAPE: NONE FRAME: 8
TSF:CENSUS90*92. 07/19/93 14:48:07 UTF:CENSUS90*93. 07/19/93 14:48:07 META:CENSUS90*H2TABLES31. 07/19/93 14:58:14

Table 4. **Occupied Housing Units by Race and Hispanic Origin of Householder: 1990**—Con.

[Data based on sample and subject to sampling variability, see text. For definitions of terms and meanings of symbols, see text]

County	Franklin County	Frontier County	Furnas County	Gage County	Garden County	Garfield County	Gosper County	Grant County	Greeley County	Hall County
RACE OF HOUSEHOLDER										
Occupied housing units	**1 655**	**1 206**	**2 334**	**9 019**	**1 040**	**864**	**764**	**303**	**1 133**	**18 678**
White	1 647	1 202	2 320	8 950	1 037	864	764	300	1 131	18 248
Black	–	2	2	6	–	–	–	–	–	44
American Indian, Eskimo, or Aleut	4	–	12	44	–	–	–	3	–	63
American Indian	4	–	12	44	–	–	–	3	–	63
Eskimo	–	–	–	–	–	–	–	–	–	–
Aleut	–	–	–	–	–	–	–	–	–	–
Asian or Pacific Islander	3	–	–	6	2	–	–	–	2	89
Asian	3	–	–	6	–	–	–	–	2	89
Chinese	–	–	–	–	–	–	–	–	–	14
Filipino	–	–	–	–	–	–	–	–	–	–
Japanese	–	–	–	–	–	–	–	–	–	–
Asian Indian	–	–	–	–	–	–	–	–	–	12
Korean	–	–	–	–	–	–	–	–	2	–
Vietnamese	3	–	–	–	–	–	–	–	–	3
Cambodian	–	–	–	–	–	–	–	–	–	–
Hmong	–	–	–	–	–	–	–	–	–	–
Laotian	–	–	–	6	–	–	–	–	–	46
Thai	–	–	–	–	–	–	–	–	–	–
Other Asian	–	–	–	–	–	–	–	–	–	14
Pacific Islander	–	–	–	–	2	–	–	–	–	–
Hawaiian	–	–	–	–	2	–	–	–	–	–
Samoan	–	–	–	–	–	–	–	–	–	–
Guamanian	–	–	–	–	–	–	–	–	–	–
Other Pacific Islander	–	–	–	–	–	–	–	–	–	–
Other race	1	2	–	13	1	–	–	–	–	234
HISPANIC ORIGIN OF HOUSEHOLDER										
Occupied housing units	**1 655**	**1 206**	**2 334**	**9 019**	**1 040**	**864**	**764**	**303**	**1 133**	**18 678**
Hispanic origin (of any race)	1	6	5	24	6	4	2	–	–	620
Mexican	1	6	5	12	4	2	2	–	–	574
Puerto Rican	–	–	–	–	–	–	–	–	–	–
Cuban	–	–	–	–	–	–	–	–	–	8
Other Hispanic	–	–	–	12	2	2	–	–	–	38
Dominican (Dominican Republic)	–	–	–	–	–	–	–	–	–	–
Central American	–	–	–	–	–	–	–	–	–	16
Costa Rican	–	–	–	–	–	–	–	–	–	–
Guatemalan	–	–	–	–	–	–	–	–	–	–
Honduran	–	–	–	–	–	–	–	–	–	9
Nicaraguan	–	–	–	–	–	–	–	–	–	–
Panamanian	–	–	–	–	–	–	–	–	–	–
Salvadoran	–	–	–	–	–	–	–	–	–	7
Other Central American	–	–	–	–	–	–	–	–	–	–
South American	–	–	–	–	–	–	–	–	–	–
Argentinean	–	–	–	–	–	–	–	–	–	–
Chilean	–	–	–	–	–	–	–	–	–	–
Colombian	–	–	–	–	–	–	–	–	–	–
Ecuadorian	–	–	–	–	–	–	–	–	–	–
Peruvian	–	–	–	–	–	–	–	–	–	–
Venezuelan	–	–	–	–	–	–	–	–	–	–
Other South American	–	–	–	–	–	–	–	–	–	–
All other Hispanic	–	–	–	12	2	2	–	–	–	22
Not of Hispanic origin	1 654	1 200	2 329	8 995	1 034	860	762	303	1 133	18 058
RACE AND HISPANIC ORIGIN OF HOUSEHOLDER										
Occupied housing units	**1 655**	**1 206**	**2 334**	**9 019**	**1 040**	**864**	**764**	**303**	**1 133**	**18 678**
White	1 647	1 202	2 320	8 950	1 037	864	764	300	1 131	18 248
Hispanic origin	–	4	5	11	3	4	2	–	–	386
Not of Hispanic origin	1 647	1 198	2 315	8 939	1 034	860	762	300	1 131	17 862
Black	–	2	2	6	–	–	–	–	–	44
Hispanic origin	–	–	–	–	–	–	–	–	–	–
Not of Hispanic origin	–	2	2	6	–	–	–	–	–	44
American Indian, Eskimo, or Aleut	4	–	12	44	–	–	–	3	–	63
Hispanic origin	–	–	–	–	–	–	–	–	–	–
Not of Hispanic origin	4	–	12	44	–	–	–	3	–	63
Asian or Pacific Islander	3	–	–	6	2	–	–	–	2	89
Hispanic origin	–	–	–	–	2	–	–	–	–	–
Not of Hispanic origin	3	–	–	6	–	–	–	–	2	89
Other race	1	2	–	13	1	–	–	–	–	234
Hispanic origin	1	2	–	13	1	–	–	–	–	234
Not of Hispanic origin	–	–	–	–	–	–	–	–	–	–
PERCENT DISTRIBUTION BY RACE OF HOUSEHOLDER										
Occupied housing units	**100.0**	**100.0**	**100.0**	**100.0**	**100.0**	**100.0**	**100.0**	**100.0**	**100.0**	**100.0**
White	99.5	99.7	99.4	99.2	99.7	100.0	100.0	99.0	99.8	97.7
Black	–	.2	.1	.1	–	–	–	–	–	.2
American Indian, Eskimo, or Aleut	.2	–	.5	.5	–	–	–	1.0	–	.3
American Indian	.2	–	.5	.5	–	–	–	1.0	–	.3
Asian or Pacific Islander	.2	–	–	.1	.2	–	–	–	.2	.5
Asian	.2	–	–	.1	–	–	–	–	.2	.5
Pacific Islander	–	–	–	–	.2	–	–	–	–	–
Other race	.1	.2	–	.1	.1	–	–	–	–	1.3
PERCENT DISTRIBUTION BY HISPANIC ORIGIN OF HOUSEHOLDER										
Occupied housing units	**100.0**	**100.0**	**100.0**	**100.0**	**100.0**	**100.0**	**100.0**	**100.0**	**100.0**	**100.0**
Hispanic origin (of any race)	.1	.5	.2	.3	.6	.5	.3	–	–	3.3
Mexican	.1	.5	.2	.1	.4	.2	.3	–	–	3.1
Puerto Rican	–	–	–	–	–	–	–	–	–	–
Cuban	–	–	–	–	–	–	–	–	–	–
Other Hispanic	–	–	–	.1	.2	.2	–	–	–	.2
Not of Hispanic origin	99.9	99.5	99.8	99.7	99.4	99.5	99.7	100.0	100.0	96.7
PERCENT OF HOUSEHOLDERS WHITE, NOT OF HISPANIC ORIGIN										
Occupied housing units	**100.0**	**100.0**	**100.0**	**100.0**	**100.0**	**100.0**	**100.0**	**100.0**	**100.0**	**100.0**
White	99.5	99.7	99.4	99.2	99.7	100.0	100.0	99.0	99.8	97.7
Not of Hispanic origin	99.5	99.3	99.2	99.1	99.4	99.5	99.7	99.0	99.8	95.6

TIPSII [UPF] GH231 CENSUS90 71580800 07/22/93 10:20 AM MACHINE: C DATA:CENSUS90*H2TIPSDA31. 07/19/93 14:47:32 TAPE: NONE FRAME: 9
TSF:CENSUS90*92. 07/19/93 14:48:07 UTF:CENSUS90*93. 07/19/93 14:48:07 META:CENSUS90*H2TABLES31. 07/19/93 14:58:14

Table 4. **Occupied Housing Units by Race and Hispanic Origin of Householder: 1990**—Con.

[Data based on sample and subject to sampling variability, see text. For definitions of terms and meanings of symbols, see text]

County	Hamilton County	Harlan County	Hayes County	Hitchcock County	Holt County	Hooker County	Howard County	Jefferson County	Johnson County	Kearney County
RACE OF HOUSEHOLDER										
Occupied housing units	**3 235**	**1 585**	**480**	**1 467**	**4 744**	**332**	**2 309**	**3 634**	**1 940**	**2 523**
White	3 224	1 578	480	1 459	4 742	332	2 298	3 632	1 917	2 519
Black	–	–	–	–	–	–	–	–	–	–
American Indian, Eskimo, or Aleut	3	7	–	–	2	–	5	–	–	–
American Indian	3	7	–	–	2	–	5	–	–	–
Eskimo	–	–	–	–	–	–	–	–	–	–
Aleut	–	–	–	–	–	–	–	–	–	–
Asian or Pacific Islander	8	–	–	2	–	–	2	–	17	–
Asian	8	–	–	2	–	–	2	–	17	–
Chinese	–	–	–	–	–	–	–	–	–	–
Filipino	–	–	–	–	–	–	2	–	–	–
Japanese	–	–	–	2	–	–	–	–	–	–
Asian Indian	–	–	–	–	–	–	–	–	–	–
Korean	–	–	–	–	–	–	–	–	–	–
Vietnamese	–	–	–	–	–	–	–	–	–	–
Cambodian	–	–	–	–	–	–	–	–	–	–
Hmong	–	–	–	–	–	–	–	–	–	–
Laotian	8	–	–	–	–	–	–	–	15	–
Thai	–	–	–	–	–	–	–	–	–	–
Other Asian	–	–	–	–	–	–	–	–	2	–
Pacific Islander	–	–	–	–	–	–	–	–	–	–
Hawaiian	–	–	–	–	–	–	–	–	–	–
Samoan	–	–	–	–	–	–	–	–	–	–
Guamanian	–	–	–	–	–	–	–	–	–	–
Other Pacific Islander	–	–	–	–	–	–	–	–	–	–
Other race	–	–	–	6	–	–	4	2	6	4
HISPANIC ORIGIN OF HOUSEHOLDER										
Occupied housing units	**3 235**	**1 585**	**480**	**1 467**	**4 744**	**332**	**2 309**	**3 634**	**1 940**	**2 523**
Hispanic origin (of any race)	10	–	–	9	–	–	12	2	7	25
Mexican	10	–	–	6	–	–	5	–	7	14
Puerto Rican	–	–	–	3	–	–	–	–	–	–
Cuban	–	–	–	–	–	–	–	–	–	11
Other Hispanic	–	–	–	–	–	–	7	2	–	–
Dominican (Dominican Republic)	–	–	–	–	–	–	–	–	–	–
Central American	–	–	–	–	–	–	–	–	–	–
Costa Rican	–	–	–	–	–	–	–	–	–	–
Guatemalan	–	–	–	–	–	–	–	–	–	–
Honduran	–	–	–	–	–	–	–	–	–	–
Nicaraguan	–	–	–	–	–	–	–	–	–	–
Panamanian	–	–	–	–	–	–	–	–	–	–
Salvadoran	–	–	–	–	–	–	–	–	–	–
Other Central American	–	–	–	–	–	–	–	–	–	–
South American	–	–	–	–	–	–	–	–	–	–
Argentinean	–	–	–	–	–	–	–	–	–	–
Chilean	–	–	–	–	–	–	–	–	–	–
Colombian	–	–	–	–	–	–	–	–	–	–
Ecuadorian	–	–	–	–	–	–	–	–	–	–
Peruvian	–	–	–	–	–	–	–	–	–	–
Venezuelan	–	–	–	–	–	–	–	–	–	–
Other South American	–	–	–	–	–	–	–	–	–	–
All other Hispanic	–	–	–	–	–	–	7	2	–	–
Not of Hispanic origin	3 225	1 585	480	1 458	4 744	332	2 297	3 632	1 933	2 498
RACE AND HISPANIC ORIGIN OF HOUSEHOLDER										
Occupied housing units	**3 235**	**1 585**	**480**	**1 467**	**4 744**	**332**	**2 309**	**3 634**	**1 940**	**2 523**
White	3 224	1 578	480	1 459	4 742	332	2 298	3 632	1 917	2 519
Hispanic origin	10	–	–	3	–	–	6	–	1	21
Not of Hispanic origin	3 214	1 578	480	1 456	4 742	332	2 292	3 632	1 916	2 498
Black	–	–	–	–	–	–	–	–	–	–
Hispanic origin	–	–	–	–	–	–	–	–	–	–
Not of Hispanic origin	–	–	–	–	–	–	–	–	–	–
American Indian, Eskimo, or Aleut	3	7	–	–	2	–	5	–	–	–
Hispanic origin	–	–	–	–	–	–	–	–	–	–
Not of Hispanic origin	3	7	–	–	2	–	5	–	–	–
Asian or Pacific Islander	8	–	–	2	–	–	2	–	17	–
Hispanic origin	–	–	–	–	–	–	2	–	–	–
Not of Hispanic origin	8	–	–	2	–	–	–	–	17	–
Other race	–	–	–	6	–	–	4	2	6	4
Hispanic origin	–	–	–	6	–	–	4	2	6	4
Not of Hispanic origin	–	–	–	–	–	–	–	–	–	–
PERCENT DISTRIBUTION BY RACE OF HOUSEHOLDER										
Occupied housing units	**100.0**	**100.0**	**100.0**	**100.0**	**100.0**	**100.0**	**100.0**	**100.0**	**100.0**	**100.0**
White	99.7	99.6	100.0	99.5	100.0	100.0	99.5	99.9	98.8	99.8
Black	–	–	–	–	–	–	–	–	–	–
American Indian, Eskimo, or Aleut	.1	.4	–	–	–	–	.2	–	–	–
American Indian	.1	.4	–	–	–	–	.2	–	–	–
Asian or Pacific Islander	.2	–	–	.1	–	–	.1	–	.9	–
Asian	.2	–	–	.1	–	–	.1	–	.9	–
Pacific Islander	–	–	–	–	–	–	–	–	–	–
Other race	–	–	–	.4	–	–	.2	.1	.3	.2
PERCENT DISTRIBUTION BY HISPANIC ORIGIN OF HOUSEHOLDER										
Occupied housing units	**100.0**	**100.0**	**100.0**	**100.0**	**100.0**	**100.0**	**100.0**	**100.0**	**100.0**	**100.0**
Hispanic origin (of any race)	.3	–	–	.6	–	–	.5	.1	.4	1.0
Mexican	.3	–	–	.4	–	–	.2	–	.4	.6
Puerto Rican	–	–	–	.2	–	–	–	–	–	–
Cuban	–	–	–	–	–	–	–	–	–	.4
Other Hispanic	–	–	–	–	–	–	.3	.1	–	–
Not of Hispanic origin	99.7	100.0	100.0	99.4	100.0	100.0	99.5	99.9	99.6	99.0
PERCENT OF HOUSEHOLDERS WHITE, NOT OF HISPANIC ORIGIN										
Occupied housing units	**100.0**	**100.0**	**100.0**	**100.0**	**100.0**	**100.0**	**100.0**	**100.0**	**100.0**	**100.0**
White	99.7	99.6	100.0	99.5	100.0	100.0	99.5	99.9	98.8	99.8
Not of Hispanic origin	99.4	99.6	100.0	99.3	100.0	100.0	99.3	99.9	98.8	99.0

TIPSII [UPF] GH231 CENSUS90 71580800 07/22/93 10:20 AM MACHINE: C DATA:CENSUS90*H2TIPSDA31. 07/19/93 14:47:32 TAPE: NONE FRAME: 10
TSF:CENSUS90*92. 07/19/93 14:48:07 UTF:CENSUS90*93. 07/19/93 14:48:07 META:CENSUS90*H2TABLES31. 07/19/93 14:58:14

Table 4. **Occupied Housing Units by Race and Hispanic Origin of Householder: 1990**—Con.

[Data based on sample and subject to sampling variability, see text. For definitions of terms and meanings of symbols, see text]

County	Keith County	Keya Paha County	Kimball County	Knox County	Lancaster County	Lincoln County	Logan County	Loup County	McPherson County	Madison County
RACE OF HOUSEHOLDER										
Occupied housing units	**3 430**	**419**	**1 650**	**3 817**	**82 759**	**12 676**	**320**	**276**	**212**	**12 283**
White	3 362	416	1 635	3 671	79 509	12 311	320	276	209	12 057
Black	14	–	–	–	1 510	68	–	–	3	69
American Indian, Eskimo, or Aleut	20	3	–	146	418	44	–	–	–	63
American Indian	20	3	–	146	418	44	–	–	–	63
Eskimo	–	–	–	–	–	–	–	–	–	–
Aleut	–	–	–	–	–	–	–	–	–	–
Asian or Pacific Islander	6	–	–	–	916	20	–	–	–	22
Asian	6	–	–	–	916	20	–	–	–	22
Chinese	–	–	–	–	288	–	–	–	–	–
Filipino	–	–	–	–	6	–	–	–	–	–
Japanese	6	–	–	–	87	20	–	–	–	–
Asian Indian	–	–	–	–	73	–	–	–	–	13
Korean	–	–	–	–	116	–	–	–	–	–
Vietnamese	–	–	–	–	190	–	–	–	–	–
Cambodian	–	–	–	–	5	–	–	–	–	–
Hmong	–	–	–	–	–	–	–	–	–	–
Laotian	–	–	–	–	–	–	–	–	–	9
Thai	–	–	–	–	12	–	–	–	–	–
Other Asian	–	–	–	–	139	–	–	–	–	–
Pacific Islander	–	–	–	–	–	–	–	–	–	–
Hawaiian	–	–	–	–	–	–	–	–	–	–
Samoan	–	–	–	–	–	–	–	–	–	–
Guamanian	–	–	–	–	–	–	–	–	–	–
Other Pacific Islander	–	–	–	–	–	–	–	–	–	–
Other race	28	–	15	–	406	233	–	–	–	72
HISPANIC ORIGIN OF HOUSEHOLDER										
Occupied housing units	**3 430**	**419**	**1 650**	**3 817**	**82 759**	**12 676**	**320**	**276**	**212**	**12 283**
Hispanic origin (of any race)	96	–	48	–	947	450	–	–	–	107
Mexican	96	–	42	–	741	407	–	–	–	79
Puerto Rican	–	–	–	–	10	–	–	–	–	6
Cuban	–	–	–	–	42	–	–	–	–	–
Other Hispanic	–	–	6	–	154	43	–	–	–	22
Dominican (Dominican Republic)	–	–	–	–	–	–	–	–	–	–
Central American	–	–	–	–	17	15	–	–	–	–
Costa Rican	–	–	–	–	–	–	–	–	–	–
Guatemalan	–	–	–	–	4	7	–	–	–	–
Honduran	–	–	–	–	6	–	–	–	–	–
Nicaraguan	–	–	–	–	–	–	–	–	–	–
Panamanian	–	–	–	–	7	–	–	–	–	–
Salvadoran	–	–	–	–	–	8	–	–	–	–
Other Central American	–	–	–	–	–	–	–	–	–	–
South American	–	–	–	–	51	–	–	–	–	–
Argentinean	–	–	–	–	5	–	–	–	–	–
Chilean	–	–	–	–	–	–	–	–	–	–
Colombian	–	–	–	–	10	–	–	–	–	–
Ecuadorian	–	–	–	–	2	–	–	–	–	–
Peruvian	–	–	–	–	30	–	–	–	–	–
Venezuelan	–	–	–	–	4	–	–	–	–	–
Other South American	–	–	–	–	–	–	–	–	–	–
All other Hispanic	–	–	6	–	86	28	–	–	–	22
Not of Hispanic origin	3 334	419	1 602	3 817	81 812	12 226	320	276	212	12 176
RACE AND HISPANIC ORIGIN OF HOUSEHOLDER										
Occupied housing units	**3 430**	**419**	**1 650**	**3 817**	**82 759**	**12 676**	**320**	**276**	**212**	**12 283**
White	3 362	416	1 635	3 671	79 509	12 311	320	276	209	12 057
Hispanic origin	67	–	33	–	488	189	–	–	–	35
Not of Hispanic origin	3 295	416	1 602	3 671	79 021	12 122	320	276	209	12 022
Black	14	–	–	–	1 510	68	–	–	3	69
Hispanic origin	–	–	–	–	45	23	–	–	–	–
Not of Hispanic origin	14	–	–	–	1 465	45	–	–	3	69
American Indian, Eskimo, or Aleut	20	3	–	146	418	44	–	–	–	63
Hispanic origin	1	–	–	–	20	5	–	–	–	–
Not of Hispanic origin	19	3	–	146	398	39	–	–	–	63
Asian or Pacific Islander	6	–	–	–	916	20	–	–	–	22
Hispanic origin	–	–	–	–	9	–	–	–	–	–
Not of Hispanic origin	6	–	–	–	907	20	–	–	–	22
Other race	28	–	15	–	406	233	–	–	–	72
Hispanic origin	28	–	15	–	385	233	–	–	–	72
Not of Hispanic origin	–	–	–	–	21	–	–	–	–	–
PERCENT DISTRIBUTION BY RACE OF HOUSEHOLDER										
Occupied housing units	**100.0**	**100.0**	**100.0**	**100.0**	**100.0**	**100.0**	**100.0**	**100.0**	**100.0**	**100.0**
White	98.0	99.3	99.1	96.2	96.1	97.1	100.0	100.0	98.6	98.2
Black	.4	–	–	–	1.8	.5	–	–	1.4	.6
American Indian, Eskimo, or Aleut	.6	.7	–	3.8	.5	.3	–	–	–	.5
American Indian	.6	.7	–	3.8	.5	.3	–	–	–	.5
Asian or Pacific Islander	.2	–	–	–	1.1	.2	–	–	–	.2
Asian	.2	–	–	–	1.1	.2	–	–	–	.2
Pacific Islander	–	–	–	–	–	–	–	–	–	–
Other race	.8	–	.9	–	.5	1.8	–	–	–	.6
PERCENT DISTRIBUTION BY HISPANIC ORIGIN OF HOUSEHOLDER										
Occupied housing units	**100.0**	**100.0**	**100.0**	**100.0**	**100.0**	**100.0**	**100.0**	**100.0**	**100.0**	**100.0**
Hispanic origin (of any race)	2.8	–	2.9	–	1.1	3.6	–	–	–	.9
Mexican	2.8	–	2.5	–	.9	3.2	–	–	–	.6
Puerto Rican	–	–	–	–	–	–	–	–	–	–
Cuban	–	–	–	–	.1	–	–	–	–	–
Other Hispanic	–	–	.4	–	.2	.3	–	–	–	.2
Not of Hispanic origin	97.2	100.0	97.1	100.0	98.9	96.4	100.0	100.0	100.0	99.1
PERCENT OF HOUSEHOLDERS WHITE, NOT OF HISPANIC ORIGIN										
Occupied housing units	**100.0**	**100.0**	**100.0**	**100.0**	**100.0**	**100.0**	**100.0**	**100.0**	**100.0**	**100.0**
White	98.0	99.3	99.1	96.2	96.1	97.1	100.0	100.0	98.6	98.2
Not of Hispanic origin	96.1	99.3	97.1	96.2	95.5	95.6	100.0	100.0	98.6	97.9

TIPSII [UPF] GH231 CENSUS90 71580800 07/22/93 10:20 AM MACHINE: C DATA:CENSUS90*H2TIPSDA31. 07/19/93 14:47:32 TAPE: NONE FRAME: 11
TSF:CENSUS90*92. 07/19/93 14:48:07 UTF:CENSUS90*93. 07/19/93 14:48:07 META:CENSUS90*H2TABLES31. 07/19/93 14:58:14

Table 4. **Occupied Housing Units by Race and Hispanic Origin of Householder: 1990**—Con.

[Data based on sample and subject to sampling variability, see text. For definitions of terms and meanings of symbols, see text]

County	Merrick County	Morrill County	Nance County	Nemaha County	Nuckolls County	Otoe County	Pawnee County	Perkins County	Phelps County
RACE OF HOUSEHOLDER									
Occupied housing units	**3 061**	**2 083**	**1 585**	**3 079**	**2 359**	**5 657**	**1 408**	**1 283**	**3 769**
White	3 055	2 027	1 582	3 049	2 348	5 622	1 408	1 277	3 758
Black	–	–	–	6	–	6	–	–	–
American Indian, Eskimo, or Aleut	2	2	–	24	11	4	–	–	5
American Indian	–	2	–	24	11	4	–	–	5
Eskimo	2	–	–	–	–	–	–	–	–
Aleut	–	–	–	–	–	–	–	–	–
Asian or Pacific Islander	–	–	1	–	–	4	–	2	6
Asian	–	–	1	–	–	4	–	2	6
Chinese	–	–	–	–	–	–	–	–	–
Filipino	–	–	1	–	–	4	–	–	–
Japanese	–	–	–	–	–	–	–	2	–
Asian Indian	–	–	–	–	–	–	–	–	6
Korean	–	–	–	–	–	–	–	–	–
Vietnamese	–	–	–	–	–	–	–	–	–
Cambodian	–	–	–	–	–	–	–	–	–
Hmong	–	–	–	–	–	–	–	–	–
Laotian	–	–	–	–	–	–	–	–	–
Thai	–	–	–	–	–	–	–	–	–
Other Asian	–	–	–	–	–	–	–	–	–
Pacific Islander	–	–	–	–	–	–	–	–	–
Hawaiian	–	–	–	–	–	–	–	–	–
Samoan	–	–	–	–	–	–	–	–	–
Guamanian	–	–	–	–	–	–	–	–	–
Other Pacific Islander	–	–	–	–	–	–	–	–	–
Other race	4	54	2	–	–	21	–	4	–
HISPANIC ORIGIN OF HOUSEHOLDER									
Occupied housing units	**3 061**	**2 083**	**1 585**	**3 079**	**2 359**	**5 657**	**1 408**	**1 283**	**3 769**
Hispanic origin (of any race)	20	120	7	–	2	40	5	4	32
Mexican	10	114	3	–	2	40	3	4	12
Puerto Rican	–	–	4	–	–	–	–	–	14
Cuban	–	–	–	–	–	–	–	–	–
Other Hispanic	10	6	–	–	–	–	2	–	6
Dominican (Dominican Republic)	–	–	–	–	–	–	–	–	–
Central American	–	–	–	–	–	–	–	–	–
Costa Rican	–	–	–	–	–	–	–	–	–
Guatemalan	–	–	–	–	–	–	–	–	–
Honduran	–	–	–	–	–	–	–	–	–
Nicaraguan	–	–	–	–	–	–	–	–	–
Panamanian	–	–	–	–	–	–	–	–	–
Salvadoran	–	–	–	–	–	–	–	–	–
Other Central American	–	–	–	–	–	–	–	–	–
South American	10	–	–	–	–	–	–	–	–
Argentinean	–	–	–	–	–	–	–	–	–
Chilean	–	–	–	–	–	–	–	–	–
Colombian	10	–	–	–	–	–	–	–	–
Ecuadorian	–	–	–	–	–	–	–	–	–
Peruvian	–	–	–	–	–	–	–	–	–
Venezuelan	–	–	–	–	–	–	–	–	–
Other South American	–	–	–	–	–	–	–	–	–
All other Hispanic	–	6	–	–	–	–	2	–	6
Not of Hispanic origin	3 041	1 963	1 578	3 079	2 357	5 617	1 403	1 279	3 737
RACE AND HISPANIC ORIGIN OF HOUSEHOLDER									
Occupied housing units	**3 061**	**2 083**	**1 585**	**3 079**	**2 359**	**5 657**	**1 408**	**1 283**	**3 769**
White	3 055	2 027	1 582	3 049	2 348	5 622	1 408	1 277	3 758
Hispanic origin	16	66	5	–	2	19	5	–	32
Not of Hispanic origin	3 039	1 961	1 577	3 049	2 346	5 603	1 403	1 277	3 726
Black	–	–	–	6	–	6	–	–	–
Hispanic origin	–	–	–	–	–	–	–	–	–
Not of Hispanic origin	–	–	–	6	–	6	–	–	–
American Indian, Eskimo, or Aleut	2	2	–	24	11	4	–	–	5
Hispanic origin	–	–	–	–	–	–	–	–	–
Not of Hispanic origin	2	2	–	24	11	4	–	–	5
Asian or Pacific Islander	–	–	1	–	–	4	–	2	6
Hispanic origin	–	–	–	–	–	–	–	–	–
Not of Hispanic origin	–	–	1	–	–	4	–	2	6
Other race	4	54	2	–	–	21	–	4	–
Hispanic origin	4	54	2	–	–	21	–	4	–
Not of Hispanic origin	–	–	–	–	–	–	–	–	–
PERCENT DISTRIBUTION BY RACE OF HOUSEHOLDER									
Occupied housing units	**100.0**	**100.0**	**100.0**	**100.0**	**100.0**	**100.0**	**100.0**	**100.0**	**100.0**
White	99.8	97.3	99.8	99.0	99.5	99.4	100.0	99.5	99.7
Black	–	–	–	.2	–	.1	–	–	–
American Indian, Eskimo, or Aleut	.1	.1	–	.8	.5	.1	–	–	.1
American Indian	–	.1	–	.8	.5	.1	–	–	.1
Asian or Pacific Islander	–	–	.1	–	–	.1	–	.2	.2
Asian	–	–	.1	–	–	.1	–	.2	.2
Pacific Islander	–	–	–	–	–	–	–	–	–
Other race	.1	2.6	.1	–	–	.4	–	.3	–
PERCENT DISTRIBUTION BY HISPANIC ORIGIN OF HOUSEHOLDER									
Occupied housing units	**100.0**	**100.0**	**100.0**	**100.0**	**100.0**	**100.0**	**100.0**	**100.0**	**100.0**
Hispanic origin (of any race)	.7	5.8	.4	–	.1	.7	.4	.3	.8
Mexican	.3	5.5	.2	–	.1	.7	.2	.3	.3
Puerto Rican	–	–	.3	–	–	–	–	–	.4
Cuban	–	–	–	–	–	–	–	–	–
Other Hispanic	.3	.3	–	–	–	–	.1	–	.2
Not of Hispanic origin	99.3	94.2	99.6	100.0	99.9	99.3	99.6	99.7	99.2
PERCENT OF HOUSEHOLDERS WHITE, NOT OF HISPANIC ORIGIN									
Occupied housing units	**100.0**	**100.0**	**100.0**	**100.0**	**100.0**	**100.0**	**100.0**	**100.0**	**100.0**
White	99.8	97.3	99.8	99.0	99.5	99.4	100.0	99.5	99.7
Not of Hispanic origin	99.3	94.1	99.5	99.0	99.4	99.0	99.6	99.5	98.9

TIPSII [UPF] GH231 CENSUS90 71580800 07/22/93 10:20 AM MACHINE: C DATA:CENSUS90*H2TIPSDA31. 07/19/93 14:47:32 TAPE: NONE FRAME: 12
TSF:CENSUS90*92. 07/19/93 14:48:07 UTF:CENSUS90*93. 07/19/93 14:48:07 META:CENSUS90*H2TABLES31. 07/19/93 14:58:14

Table 4. **Occupied Housing Units by Race and Hispanic Origin of Householder: 1990**—Con.

[Data based on sample and subject to sampling variability, see text. For definitions of terms and meanings of symbols, see text]

County	Pierce County	Platte County	Polk County	Red Willow County	Richardson County	Rock County	Saline County	Sarpy County
RACE OF HOUSEHOLDER								
Occupied housing units	**2 929**	**10 954**	**2 223**	**4 723**	**4 120**	**798**	**4 829**	**33 960**
White	2 920	10 834	2 215	4 652	4 059	796	4 809	31 556
Black	–	14	–	–	2	–	–	1 608
American Indian, Eskimo, or Aleut	7	30	8	25	53	–	2	138
American Indian	7	30	8	25	53	–	2	121
Eskimo	–	–	–	–	–	–	–	17
Aleut	–	–	–	–	–	–	–	–
Asian or Pacific Islander	–	20	–	18	6	–	13	358
Asian	–	20	–	9	6	–	13	332
Chinese	–	15	–	6	–	–	–	17
Filipino	–	–	–	–	–	–	–	106
Japanese	–	–	–	3	4	–	–	74
Asian Indian	–	–	–	–	–	–	–	29
Korean	–	–	–	–	–	–	–	58
Vietnamese	–	5	–	–	2	–	13	15
Cambodian	–	–	–	–	–	–	–	–
Hmong	–	–	–	–	–	–	–	–
Laotian	–	–	–	–	–	–	–	–
Thai	–	–	–	–	–	–	–	22
Other Asian	–	–	–	–	–	–	–	11
Pacific Islander	–	–	–	9	–	–	–	26
Hawaiian	–	–	–	–	–	–	–	15
Samoan	–	–	–	9	–	–	–	5
Guamanian	–	–	–	–	–	–	–	6
Other Pacific Islander	–	–	–	–	–	–	–	–
Other race	2	56	–	28	–	2	5	300
HISPANIC ORIGIN OF HOUSEHOLDER								
Occupied housing units	**2 929**	**10 954**	**2 223**	**4 723**	**4 120**	**798**	**4 829**	**33 960**
Hispanic origin (of any race)	2	91	–	49	16	2	6	802
Mexican	2	63	–	49	–	–	5	421
Puerto Rican	–	5	–	–	–	–	–	120
Cuban	–	–	–	–	–	–	–	39
Other Hispanic	–	23	–	–	16	2	1	222
Dominican (Dominican Republic)	–	–	–	–	–	–	–	11
Central American	–	–	–	–	7	–	–	19
Costa Rican	–	–	–	–	–	–	–	5
Guatemalan	–	–	–	–	–	–	–	–
Honduran	–	–	–	–	7	–	–	–
Nicaraguan	–	–	–	–	–	–	–	7
Panamanian	–	–	–	–	–	–	–	7
Salvadoran	–	–	–	–	–	–	–	–
Other Central American	–	–	–	–	–	–	–	–
South American	–	6	–	–	–	–	–	23
Argentinean	–	–	–	–	–	–	–	–
Chilean	–	–	–	–	–	–	–	6
Colombian	–	–	–	–	–	–	–	8
Ecuadorian	–	–	–	–	–	–	–	–
Peruvian	–	–	–	–	–	–	–	6
Venezuelan	–	6	–	–	–	–	–	–
Other South American	–	–	–	–	–	–	–	3
All other Hispanic	–	17	–	–	9	2	1	169
Not of Hispanic origin	2 927	10 863	2 223	4 674	4 104	796	4 823	33 158
RACE AND HISPANIC ORIGIN OF HOUSEHOLDER								
Occupied housing units	**2 929**	**10 954**	**2 223**	**4 723**	**4 120**	**798**	**4 829**	**33 960**
White	2 920	10 834	2 215	4 652	4 059	796	4 809	31 556
Hispanic origin	–	29	–	21	16	–	1	439
Not of Hispanic origin	2 920	10 805	2 215	4 631	4 043	796	4 808	31 117
Black	–	14	–	–	2	–	–	1 608
Hispanic origin	–	–	–	–	–	–	–	47
Not of Hispanic origin	–	14	–	–	2	–	–	1 561
American Indian, Eskimo, or Aleut	7	30	8	25	53	–	2	138
Hispanic origin	–	6	–	–	–	–	–	4
Not of Hispanic origin	7	24	8	25	53	–	2	134
Asian or Pacific Islander	–	20	–	18	6	–	13	358
Hispanic origin	–	–	–	–	–	–	–	12
Not of Hispanic origin	–	20	–	18	6	–	13	346
Other race	2	56	–	28	–	2	5	300
Hispanic origin	2	56	–	28	–	2	5	300
Not of Hispanic origin	–	–	–	–	–	–	–	–
PERCENT DISTRIBUTION BY RACE OF HOUSEHOLDER								
Occupied housing units	**100.0**	**100.0**	**100.0**	**100.0**	**100.0**	**100.0**	**100.0**	**100.0**
White	99.7	98.9	99.6	98.5	98.5	99.7	99.6	92.9
Black	–	.1	–	–	–	–	–	4.7
American Indian, Eskimo, or Aleut	.2	.3	.4	.5	1.3	–	–	.4
American Indian	.2	.3	.4	.5	1.3	–	–	.4
Asian or Pacific Islander	–	.2	–	.4	.1	–	.3	1.1
Asian	–	.2	–	.2	.1	–	.3	1.0
Pacific Islander	–	–	–	.2	–	–	–	.1
Other race	.1	.5	–	.6	–	.3	.1	.9
PERCENT DISTRIBUTION BY HISPANIC ORIGIN OF HOUSEHOLDER								
Occupied housing units	**100.0**	**100.0**	**100.0**	**100.0**	**100.0**	**100.0**	**100.0**	**100.0**
Hispanic origin (of any race)	.1	.8	–	1.0	.4	.3	.1	2.4
Mexican	.1	.6	–	1.0	–	–	.1	1.2
Puerto Rican	–	–	–	–	–	–	–	.4
Cuban	–	–	–	–	–	–	–	.1
Other Hispanic	–	.2	–	–	.4	.3	–	.7
Not of Hispanic origin	99.9	99.2	100.0	99.0	99.6	99.7	99.9	97.6
PERCENT OF HOUSEHOLDERS WHITE, NOT OF HISPANIC ORIGIN								
Occupied housing units	**100.0**	**100.0**	**100.0**	**100.0**	**100.0**	**100.0**	**100.0**	**100.0**
White	99.7	98.9	99.6	98.5	98.5	99.7	99.6	92.9
Not of Hispanic origin	99.7	98.6	99.6	98.1	98.1	99.7	99.6	91.6

TIPSII [UPF] GH231 CENSUS90 71580800 07/22/93 10:20 AM MACHINE: C DATA:CENSUS90*H2TIPSDA31. 07/19/93 14:47:32 TAPE: NONE FRAME: 13
TSF:CENSUS90*92. 07/19/93 14:48:07 UTF:CENSUS90*93. 07/19/93 14:48:07 META:CENSUS90*H2TABLES31. 07/19/93 14:58:14

Table 4. **Occupied Housing Units by Race and Hispanic Origin of Householder: 1990**—Con.

[Data based on sample and subject to sampling variability, see text. For definitions of terms and meanings of symbols, see text]

County	Saunders County	Scotts Bluff County	Seward County	Sheridan County	Sherman County	Sioux County	Stanton County	Thayer County
RACE OF HOUSEHOLDER								
Occupied housing units	**6 809**	**14 056**	**5 432**	**2 618**	**1 431**	**612**	**2 167**	**2 669**
White	6 782	13 135	5 393	2 474	1 424	595	2 155	2 654
Black	3	19	10	–	–	–	9	2
American Indian, Eskimo, or Aleut	5	160	6	140	2	–	2	8
American Indian	5	158	6	140	2	–	2	8
Eskimo	–	2	–	–	–	–	–	–
Aleut	–	–	–	–	–	–	–	–
Asian or Pacific Islander	7	73	2	2	2	2	–	3
Asian	7	71	2	2	2	2	–	–
Chinese	–	–	–	–	–	–	–	–
Filipino	–	5	–	–	–	–	–	–
Japanese	5	66	–	–	–	2	–	–
Asian Indian	–	–	2	–	–	–	–	–
Korean	–	–	–	–	–	–	–	–
Vietnamese	–	–	–	–	–	–	–	–
Cambodian	–	–	–	–	–	–	–	–
Hmong	–	–	–	–	–	–	–	–
Laotian	–	–	–	–	–	–	–	–
Thai	–	–	–	–	2	–	–	–
Other Asian	2	–	–	2	–	–	–	–
Pacific Islander	–	2	–	–	–	–	–	3
Hawaiian	–	2	–	–	–	–	–	3
Samoan	–	–	–	–	–	–	–	–
Guamanian	–	–	–	–	–	–	–	–
Other Pacific Islander	–	–	–	–	–	–	–	–
Other race	12	669	21	2	3	15	1	2
HISPANIC ORIGIN OF HOUSEHOLDER								
Occupied housing units	**6 809**	**14 056**	**5 432**	**2 618**	**1 431**	**612**	**2 167**	**2 669**
Hispanic origin (of any race)	21	1 386	28	6	–	20	1	13
Mexican	21	1 315	15	6	–	15	1	11
Puerto Rican	–	–	6	–	–	3	–	–
Cuban	–	–	–	–	–	–	–	–
Other Hispanic	–	71	7	–	–	2	–	2
Dominican (Dominican Republic)	–	–	–	–	–	–	–	–
Central American	–	–	–	–	–	–	–	–
Costa Rican	–	–	–	–	–	–	–	–
Guatemalan	–	–	–	–	–	–	–	–
Honduran	–	–	–	–	–	–	–	–
Nicaraguan	–	–	–	–	–	–	–	–
Panamanian	–	–	–	–	–	–	–	–
Salvadoran	–	–	–	–	–	–	–	–
Other Central American	–	–	–	–	–	–	–	–
South American	–	8	–	–	–	–	–	–
Argentinean	–	–	–	–	–	–	–	–
Chilean	–	2	–	–	–	–	–	–
Colombian	–	–	–	–	–	–	–	–
Ecuadorian	–	–	–	–	–	–	–	–
Peruvian	–	6	–	–	–	–	–	–
Venezuelan	–	–	–	–	–	–	–	–
Other South American	–	–	–	–	–	–	–	–
All other Hispanic	–	63	7	–	–	2	–	2
Not of Hispanic origin	6 788	12 670	5 404	2 612	1 431	592	2 166	2 656
RACE AND HISPANIC ORIGIN OF HOUSEHOLDER								
Occupied housing units	**6 809**	**14 056**	**5 432**	**2 618**	**1 431**	**612**	**2 167**	**2 669**
White	6 782	13 135	5 393	2 474	1 424	595	2 155	2 654
Hispanic origin	11	729	7	2	–	5	–	11
Not of Hispanic origin	6 771	12 406	5 386	2 472	1 424	590	2 155	2 643
Black	3	19	10	–	–	–	9	2
Hispanic origin	–	–	–	–	–	–	–	–
Not of Hispanic origin	3	19	10	–	–	–	9	2
American Indian, Eskimo, or Aleut	5	160	6	140	2	–	2	8
Hispanic origin	–	5	–	4	–	–	–	–
Not of Hispanic origin	5	155	6	136	2	–	2	8
Asian or Pacific Islander	7	73	2	2	2	2	–	3
Hispanic origin	–	–	–	–	–	–	–	–
Not of Hispanic origin	7	73	2	2	2	2	–	3
Other race	12	669	21	2	3	15	1	2
Hispanic origin	10	652	21	–	–	15	1	2
Not of Hispanic origin	2	17	–	2	3	–	–	–
PERCENT DISTRIBUTION BY RACE OF HOUSEHOLDER								
Occupied housing units	**100.0**	**100.0**	**100.0**	**100.0**	**100.0**	**100.0**	**100.0**	**100.0**
White	99.6	93.4	99.3	94.5	99.5	97.2	99.4	99.4
Black	–	.1	.2	–	–	–	.4	.1
American Indian, Eskimo, or Aleut	.1	1.1	.1	5.3	.1	–	.1	.3
American Indian	.1	1.1	.1	5.3	.1	–	.1	.3
Asian or Pacific Islander	.1	.5	–	.1	.1	.3	–	.1
Asian	.1	.5	–	.1	.1	.3	–	–
Pacific Islander	–	–	–	–	–	–	–	.1
Other race	.2	4.8	.4	.1	.2	2.5	–	.1
PERCENT DISTRIBUTION BY HISPANIC ORIGIN OF HOUSEHOLDER								
Occupied housing units	**100.0**	**100.0**	**100.0**	**100.0**	**100.0**	**100.0**	**100.0**	**100.0**
Hispanic origin (of any race)	.3	9.9	.5	.2	–	3.3	–	.5
Mexican	.3	9.4	.3	.2	–	2.5	–	.4
Puerto Rican	–	–	.1	–	–	.5	–	–
Cuban	–	–	–	–	–	–	–	–
Other Hispanic	–	.5	.1	–	–	.3	–	.1
Not of Hispanic origin	99.7	90.1	99.5	99.8	100.0	96.7	100.0	99.5
PERCENT OF HOUSEHOLDERS WHITE, NOT OF HISPANIC ORIGIN								
Occupied housing units	**100.0**	**100.0**	**100.0**	**100.0**	**100.0**	**100.0**	**100.0**	**100.0**
White	99.6	93.4	99.3	94.5	99.5	97.2	99.4	99.4
Not of Hispanic origin	99.4	88.3	99.2	94.4	99.5	96.4	99.4	99.0

TIPSII [UPF] GH231 CENSUS90 71580800 07/22/93 10:20 AM MACHINE: C DATA:CENSUS90*H2TIPSDA31. 07/19/93 14:47:32 TAPE: NONE FRAME: 14
TSF:CENSUS90*92. 07/19/93 14:48:07 UTF:CENSUS90*93. 07/19/93 14:48:07 META:CENSUS90*H2TABLES31. 07/19/93 14:58:14

Table 4. **Occupied Housing Units by Race and Hispanic Origin of Householder: 1990**—Con.

[Data based on sample and subject to sampling variability, see text. For definitions of terms and meanings of symbols, see text]

County	Thomas County	Thurston County	Valley County	Washington County	Wayne County	Webster County	Wheeler County	York County
RACE OF HOUSEHOLDER								
Occupied housing units	**316**	**2 288**	**2 141**	**6 017**	**3 232**	**1 755**	**350**	**5 467**
White	316	1 547	2 139	5 954	3 216	1 747	350	5 424
Black	–	2	2	15	14	–	–	4
American Indian, Eskimo, or Aleut	–	734	–	39	2	8	–	31
American Indian	–	732	–	39	2	8	–	31
Eskimo	–	2	–	–	–	–	–	–
Aleut	–	–	–	–	–	–	–	–
Asian or Pacific Islander	–	–	–	–	–	–	–	8
Asian	–	–	–	–	–	–	–	8
Chinese	–	–	–	–	–	–	–	8
Filipino	–	–	–	–	–	–	–	–
Japanese	–	–	–	–	–	–	–	–
Asian Indian	–	–	–	–	–	–	–	–
Korean	–	–	–	–	–	–	–	–
Vietnamese	–	–	–	–	–	–	–	–
Cambodian	–	–	–	–	–	–	–	–
Hmong	–	–	–	–	–	–	–	–
Laotian	–	–	–	–	–	–	–	–
Thai	–	–	–	–	–	–	–	–
Other Asian	–	–	–	–	–	–	–	–
Pacific Islander	–	–	–	–	–	–	–	–
Hawaiian	–	–	–	–	–	–	–	–
Samoan	–	–	–	–	–	–	–	–
Guamanian	–	–	–	–	–	–	–	–
Other Pacific Islander	–	–	–	–	–	–	–	–
Other race	–	5	–	9	–	–	–	–
HISPANIC ORIGIN OF HOUSEHOLDER								
Occupied housing units	**316**	**2 288**	**2 141**	**6 017**	**3 232**	**1 755**	**350**	**5 467**
Hispanic origin (of any race)	2	9	–	19	5	1	–	10
Mexican	2	7	–	15	5	–	–	4
Puerto Rican	–	–	–	–	–	–	–	–
Cuban	–	–	–	–	–	–	–	–
Other Hispanic	–	2	–	4	–	1	–	6
Dominican (Dominican Republic)	–	–	–	–	–	–	–	–
Central American	–	–	–	–	–	–	–	–
Costa Rican	–	–	–	–	–	–	–	–
Guatemalan	–	–	–	–	–	–	–	–
Honduran	–	–	–	–	–	–	–	–
Nicaraguan	–	–	–	–	–	–	–	–
Panamanian	–	–	–	–	–	–	–	–
Salvadoran	–	–	–	–	–	–	–	–
Other Central American	–	–	–	–	–	–	–	–
South American	–	–	–	–	–	–	–	–
Argentinean	–	–	–	–	–	–	–	–
Chilean	–	–	–	–	–	–	–	–
Colombian	–	–	–	–	–	–	–	–
Ecuadorian	–	–	–	–	–	–	–	–
Peruvian	–	–	–	–	–	–	–	–
Venezuelan	–	–	–	–	–	–	–	–
Other South American	–	–	–	–	–	–	–	–
All other Hispanic	–	2	–	4	–	1	–	6
Not of Hispanic origin	314	2 279	2 141	5 998	3 227	1 754	350	5 457
RACE AND HISPANIC ORIGIN OF HOUSEHOLDER								
Occupied housing units	**316**	**2 288**	**2 141**	**6 017**	**3 232**	**1 755**	**350**	**5 467**
White	316	1 547	2 139	5 954	3 216	1 747	350	5 424
Hispanic origin	2	–	–	10	5	1	–	10
Not of Hispanic origin	314	1 547	2 139	5 944	3 211	1 746	350	5 414
Black	–	2	2	15	14	–	–	4
Hispanic origin	–	–	–	–	–	–	–	–
Not of Hispanic origin	–	2	2	15	14	–	–	4
American Indian, Eskimo, or Aleut	–	734	–	39	2	8	–	31
Hispanic origin	–	4	–	–	–	–	–	–
Not of Hispanic origin	–	730	–	39	2	8	–	31
Asian or Pacific Islander	–	–	–	–	–	–	–	8
Hispanic origin	–	–	–	–	–	–	–	–
Not of Hispanic origin	–	–	–	–	–	–	–	8
Other race	–	5	–	9	–	–	–	–
Hispanic origin	–	5	–	9	–	–	–	–
Not of Hispanic origin	–	–	–	–	–	–	–	–
PERCENT DISTRIBUTION BY RACE OF HOUSEHOLDER								
Occupied housing units	**100.0**	**100.0**	**100.0**	**100.0**	**100.0**	**100.0**	**100.0**	**100.0**
White	100.0	67.6	99.9	99.0	99.5	99.5	100.0	99.2
Black	–	.1	.1	.2	.4	–	–	.1
American Indian, Eskimo, or Aleut	–	32.1	–	.6	.1	.5	–	.6
American Indian	–	32.0	–	.6	.1	.5	–	.6
Asian or Pacific Islander	–	–	–	–	–	–	–	.1
Asian	–	–	–	–	–	–	–	.1
Pacific Islander	–	–	–	–	–	–	–	–
Other race	–	.2	–	.1	–	–	–	–
PERCENT DISTRIBUTION BY HISPANIC ORIGIN OF HOUSEHOLDER								
Occupied housing units	**100.0**	**100.0**	**100.0**	**100.0**	**100.0**	**100.0**	**100.0**	**100.0**
Hispanic origin (of any race)	.6	.4	–	.3	.2	.1	–	.2
Mexican	.6	.3	–	.2	.2	–	–	.1
Puerto Rican	–	–	–	–	–	–	–	–
Cuban	–	–	–	–	–	–	–	–
Other Hispanic	–	.1	–	.1	–	.1	–	.1
Not of Hispanic origin	99.4	99.6	100.0	99.7	99.8	99.9	100.0	99.8
PERCENT OF HOUSEHOLDERS WHITE, NOT OF HISPANIC ORIGIN								
Occupied housing units	**100.0**	**100.0**	**100.0**	**100.0**	**100.0**	**100.0**	**100.0**	**100.0**
White	100.0	67.6	99.9	99.0	99.5	99.5	100.0	99.2
Not of Hispanic origin	99.4	67.6	99.9	98.8	99.4	99.5	100.0	99.0

TIPSII [UPF] GH231 CENSUS90 71580800 07/22/93 10:20 AM MACHINE: C DATA:CENSUS90*H2TIPSDA31. 07/19/93 14:47:32 TAPE: NONE FRAME: 15
TSF:CENSUS90*92. 07/19/93 14:48:07 UTF:CENSUS90*93. 07/19/93 14:48:07 META:CENSUS90*H2TABLES31. 07/19/93 14:58:14

Table 5. Occupied Housing Units by Race and Hispanic Origin of Householder: 1990

[Data based on sample and subject to sampling variability, see text. For definitions of terms and meanings of symbols, see text]

Place and [In Selected States] County Subdivision [2,500 or More Persons]	Alliance city	Auburn city	Aurora city	Beatrice city	Bellevue city	Blair city	Broken Bow city	Central City city	Chadron city	Chalco CDP
RACE OF HOUSEHOLDER										
Occupied housing units	**3 685**	**1 431**	**1 477**	**5 206**	**11 429**	**2 584**	**1 590**	**1 125**	**2 065**	**2 285**
White	3 503	1 409	1 469	5 160	10 330	2 557	1 554	1 121	1 973	2 246
Black	8	–	–	6	756	8	–	–	–	8
American Indian, Eskimo, or Aleut	73	22	–	27	51	19	36	–	70	11
American Indian	73	22	–	27	45	19	36	–	70	–
Eskimo	–	–	–	–	6	–	–	–	–	11
Aleut	–	–	–	–	–	–	–	–	–	–
Asian or Pacific Islander	17	–	8	6	163	–	–	–	9	20
Asian	17	–	8	6	152	–	–	–	9	20
Chinese	–	–	–	–	11	–	–	–	–	–
Filipino	–	–	–	–	54	–	–	–	–	12
Japanese	17	–	–	–	39	–	–	–	5	–
Asian Indian	–	–	–	–	11	–	–	–	–	8
Korean	–	–	–	–	25	–	–	–	–	–
Vietnamese	–	–	–	–	6	–	–	–	–	–
Cambodian	–	–	–	–	–	–	–	–	–	–
Hmong	–	–	–	–	–	–	–	–	–	–
Laotian	–	–	8	6	–	–	–	–	–	–
Thai	–	–	–	–	–	–	–	–	–	–
Other Asian	–	–	–	–	6	–	–	–	4	–
Pacific Islander	–	–	–	–	11	–	–	–	–	–
Hawaiian	–	–	–	–	–	–	–	–	–	–
Samoan	–	–	–	–	5	–	–	–	–	–
Guamanian	–	–	–	–	6	–	–	–	–	–
Other Pacific Islander	–	–	–	–	–	–	–	–	–	–
Other race	84	–	–	7	129	–	–	4	13	–
HISPANIC ORIGIN OF HOUSEHOLDER										
Occupied housing units	**3 685**	**1 431**	**1 477**	**5 206**	**11 429**	**2 584**	**1 590**	**1 125**	**2 065**	**2 285**
Hispanic origin (of any race)	194	–	6	18	330	–	–	20	34	23
Mexican	168	–	6	12	197	–	–	10	27	7
Puerto Rican	–	–	–	–	42	–	–	–	–	–
Cuban	–	–	–	–	15	–	–	–	–	–
Other Hispanic	26	–	–	6	76	–	–	10	7	16
Dominican (Dominican Republic)	–	–	–	–	–	–	–	–	–	–
Central American	–	–	–	–	14	–	–	–	–	–
Costa Rican	–	–	–	–	–	–	–	–	–	–
Guatemalan	–	–	–	–	–	–	–	–	–	–
Honduran	–	–	–	–	–	–	–	–	–	–
Nicaraguan	–	–	–	–	7	–	–	–	–	–
Panamanian	–	–	–	–	7	–	–	–	–	–
Salvadoran	–	–	–	–	–	–	–	–	–	–
Other Central American	–	–	–	–	–	–	–	–	–	–
South American	–	–	–	–	9	–	–	10	–	6
Argentinean	–	–	–	–	–	–	–	–	–	–
Chilean	–	–	–	–	–	–	–	–	–	6
Colombian	–	–	–	–	–	–	–	10	–	–
Ecuadorian	–	–	–	–	–	–	–	–	–	–
Peruvian	–	–	–	–	6	–	–	–	–	–
Venezuelan	–	–	–	–	–	–	–	–	–	–
Other South American	–	–	–	–	3	–	–	–	–	–
All other Hispanic	26	–	–	6	53	–	–	–	7	10
Not of Hispanic origin	3 491	1 431	1 471	5 188	11 099	2 584	1 590	1 105	2 031	2 262
RACE AND HISPANIC ORIGIN OF HOUSEHOLDER										
Occupied housing units	**3 685**	**1 431**	**1 477**	**5 206**	**11 429**	**2 584**	**1 590**	**1 125**	**2 065**	**2 285**
White	3 503	1 409	1 469	5 160	10 330	2 557	1 554	1 121	1 973	2 246
Hispanic origin	110	–	6	11	153	–	–	16	27	23
Not of Hispanic origin	3 393	1 409	1 463	5 149	10 177	2 557	1 554	1 105	1 946	2 223
Black	8	–	–	6	756	8	–	–	–	8
Hispanic origin	–	–	–	–	32	–	–	–	–	–
Not of Hispanic origin	8	–	–	6	724	8	–	–	–	8
American Indian, Eskimo, or Aleut	73	22	–	27	51	19	36	–	70	11
Hispanic origin	–	–	–	–	4	–	–	–	7	–
Not of Hispanic origin	73	22	–	27	47	19	36	–	63	11
Asian or Pacific Islander	17	–	8	6	163	–	–	–	9	20
Hispanic origin	–	–	–	–	12	–	–	–	–	–
Not of Hispanic origin	17	–	8	6	151	–	–	–	9	20
Other race	84	–	–	7	129	–	–	4	13	–
Hispanic origin	84	–	–	7	129	–	–	4	–	–
Not of Hispanic origin	–	–	–	–	–	–	–	–	13	–
PERCENT DISTRIBUTION BY RACE OF HOUSEHOLDER										
Occupied housing units	**100.0**	**100.0**	**100.0**	**100.0**	**100.0**	**100.0**	**100.0**	**100.0**	**100.0**	**100.0**
White	95.1	98.5	99.5	99.1	90.4	99.0	97.7	99.6	95.5	98.3
Black	.2	–	–	.1	6.6	.3	–	–	–	.4
American Indian, Eskimo, or Aleut	2.0	1.5	–	.5	.4	.7	2.3	–	3.4	.5
American Indian	2.0	1.5	–	.5	.4	.7	2.3	–	3.4	–
Asian or Pacific Islander	.5	–	.5	.1	1.4	–	–	–	.4	.9
Asian	.5	–	.5	.1	1.3	–	–	–	.4	.9
Pacific Islander	–	–	–	–	.1	–	–	–	–	–
Other race	2.3	–	–	.1	1.1	–	–	.4	.6	–
PERCENT DISTRIBUTION BY HISPANIC ORIGIN OF HOUSEHOLDER										
Occupied housing units	**100.0**	**100.0**	**100.0**	**100.0**	**100.0**	**100.0**	**100.0**	**100.0**	**100.0**	**100.0**
Hispanic origin (of any race)	5.3	–	.4	.3	2.9	–	–	1.8	1.6	1.0
Mexican	4.6	–	.4	.2	1.7	–	–	.9	1.3	.3
Puerto Rican	–	–	–	–	.4	–	–	–	–	–
Cuban	–	–	–	–	.1	–	–	–	–	–
Other Hispanic	.7	–	–	.1	.7	–	–	.9	.3	.7
Not of Hispanic origin	94.7	100.0	99.6	99.7	97.1	100.0	100.0	98.2	98.4	99.0
PERCENT OF HOUSEHOLDERS WHITE, NOT OF HISPANIC ORIGIN										
Occupied housing units	**100.0**	**100.0**	**100.0**	**100.0**	**100.0**	**100.0**	**100.0**	**100.0**	**100.0**	**100.0**
White	95.1	98.5	99.5	99.1	90.4	99.0	97.7	99.6	95.5	98.3
Not of Hispanic origin	92.1	98.5	99.1	98.9	89.0	99.0	97.7	98.2	94.2	97.3

TIPSII [UPF] GH231 CENSUS90 71580800 07/22/93 10:20 AM MACHINE: C DATA:CENSUS90*H2TIPSDA31. 07/19/93 14:47:32 TAPE: NONE FRAME: 16
TSF:CENSUS90*92. 07/19/93 14:48:07 UTF:CENSUS90*93. 07/19/93 14:48:07 META:CENSUS90*H2TABLES31. 07/19/93 14:58:14

Table 5. **Occupied Housing Units by Race and Hispanic Origin of Householder: 1990**—Con.

[Data based on sample and subject to sampling variability, see text. For definitions of terms and meanings of symbols, see text]

Place and [In Selected States] County Subdivision [2,500 or More Persons]	Columbus city	Cozad city	Crete city	David City city	Fairbury city	Falls City city	Fremont city	Gering city	Gothenburg city	Grand Island city
RACE OF HOUSEHOLDER										
Occupied housing units	**7 477**	**1 564**	**1 771**	**1 031**	**1 937**	**2 093**	**9 427**	**3 034**	**1 303**	**15 244**
White	7 406	1 470	1 760	1 024	1 937	2 066	9 333	2 886	1 299	14 830
Black	8	–	–	–	–	–	6	7	–	36
American Indian, Eskimo, or Aleut	20	6	–	7	–	27	34	7	4	61
American Indian	20	6	–	7	–	27	34	7	4	61
Eskimo	–	–	–	–	–	–	–	–	–	–
Aleut	–	–	–	–	–	–	–	–	–	–
Asian or Pacific Islander	20	13	11	–	–	–	54	7	–	89
Asian	20	13	11	–	–	–	49	7	–	89
Chinese	15	–	–	–	–	–	7	–	–	14
Filipino	–	–	–	–	–	–	15	–	–	–
Japanese	–	7	–	–	–	–	14	7	–	–
Asian Indian	–	–	–	–	–	–	–	–	–	12
Korean	–	–	–	–	–	–	–	–	–	–
Vietnamese	5	6	11	–	–	–	13	–	–	3
Cambodian	–	–	–	–	–	–	–	–	–	–
Hmong	–	–	–	–	–	–	–	–	–	–
Laotian	–	–	–	–	–	–	–	–	–	46
Thai	–	–	–	–	–	–	–	–	–	–
Other Asian	–	–	–	–	–	–	–	–	–	14
Pacific Islander	–	–	–	–	–	–	5	–	–	–
Hawaiian	–	–	–	–	–	–	–	–	–	–
Samoan	–	–	–	–	–	–	–	–	–	–
Guamanian	–	–	–	–	–	–	–	–	–	–
Other Pacific Islander	–	–	–	–	–	–	5	–	–	–
Other race	23	75	–	–	–	–	–	127	–	228
HISPANIC ORIGIN OF HOUSEHOLDER										
Occupied housing units	**7 477**	**1 564**	**1 771**	**1 031**	**1 937**	**2 093**	**9 427**	**3 034**	**1 303**	**15 244**
Hispanic origin (of any race)	52	94	–	4	–	7	7	218	–	572
Mexican	24	89	–	2	–	–	7	202	–	526
Puerto Rican	5	–	–	–	–	–	–	–	–	–
Cuban	–	–	–	–	–	–	–	–	–	8
Other Hispanic	23	5	–	2	–	7	–	16	–	38
Dominican (Dominican Republic)	–	–	–	–	–	–	–	–	–	–
Central American	–	–	–	–	–	7	–	–	–	16
Costa Rican	–	–	–	–	–	–	–	–	–	–
Guatemalan	–	–	–	–	–	–	–	–	–	–
Honduran	–	–	–	–	–	7	–	–	–	9
Nicaraguan	–	–	–	–	–	–	–	–	–	–
Panamanian	–	–	–	–	–	–	–	–	–	–
Salvadoran	–	–	–	–	–	–	–	–	–	7
Other Central American	–	–	–	–	–	–	–	–	–	–
South American	6	–	–	–	–	–	–	–	–	–
Argentinean	–	–	–	–	–	–	–	–	–	–
Chilean	–	–	–	–	–	–	–	–	–	–
Colombian	–	–	–	–	–	–	–	–	–	–
Ecuadorian	–	–	–	–	–	–	–	–	–	–
Peruvian	–	–	–	–	–	–	–	–	–	–
Venezuelan	6	–	–	–	–	–	–	–	–	–
Other South American	–	–	–	–	–	–	–	–	–	–
All other Hispanic	17	5	–	2	–	–	–	16	–	22
Not of Hispanic origin	7 425	1 470	1 771	1 027	1 937	2 086	9 420	2 816	1 303	14 672
RACE AND HISPANIC ORIGIN OF HOUSEHOLDER										
Occupied housing units	**7 477**	**1 564**	**1 771**	**1 031**	**1 937**	**2 093**	**9 427**	**3 034**	**1 303**	**15 244**
White	7 406	1 470	1 760	1 024	1 937	2 066	9 333	2 886	1 299	14 830
Hispanic origin	23	19	–	2	–	7	7	99	–	344
Not of Hispanic origin	7 383	1 451	1 760	1 022	1 937	2 059	9 326	2 787	1 299	14 486
Black	8	–	–	–	–	–	6	7	–	36
Hispanic origin	–	–	–	–	–	–	–	–	–	–
Not of Hispanic origin	8	–	–	–	–	–	6	7	–	36
American Indian, Eskimo, or Aleut	20	6	–	7	–	27	34	7	4	61
Hispanic origin	6	–	–	2	–	–	–	–	–	–
Not of Hispanic origin	14	6	–	5	–	27	34	7	4	61
Asian or Pacific Islander	20	13	11	–	–	–	54	7	–	89
Hispanic origin	–	–	–	–	–	–	–	–	–	–
Not of Hispanic origin	20	13	11	–	–	–	54	7	–	89
Other race	23	75	–	–	–	–	–	127	–	228
Hispanic origin	23	75	–	–	–	–	–	119	–	228
Not of Hispanic origin	–	–	–	–	–	–	–	8	–	–
PERCENT DISTRIBUTION BY RACE OF HOUSEHOLDER										
Occupied housing units	**100.0**	**100.0**	**100.0**	**100.0**	**100.0**	**100.0**	**100.0**	**100.0**	**100.0**	**100.0**
White	99.1	94.0	99.4	99.3	100.0	98.7	99.0	95.1	99.7	97.3
Black	.1	–	–	–	–	–	.1	.2	–	.2
American Indian, Eskimo, or Aleut	.3	.4	–	.7	–	1.3	.4	.2	.3	.4
American Indian	.3	.4	–	.7	–	1.3	.4	.2	.3	.4
Asian or Pacific Islander	.3	.8	.6	–	–	–	.6	.2	–	.6
Asian	.3	.8	.6	–	–	–	.5	.2	–	.6
Pacific Islander	–	–	–	–	–	–	.1	–	–	–
Other race	.3	4.8	–	–	–	–	–	4.2	–	1.5
PERCENT DISTRIBUTION BY HISPANIC ORIGIN OF HOUSEHOLDER										
Occupied housing units	**100.0**	**100.0**	**100.0**	**100.0**	**100.0**	**100.0**	**100.0**	**100.0**	**100.0**	**100.0**
Hispanic origin (of any race)	.7	6.0	–	.4	–	.3	.1	7.2	–	3.8
Mexican	.3	5.7	–	.2	–	–	.1	6.7	–	3.5
Puerto Rican	.1	–	–	–	–	–	–	–	–	–
Cuban	–	–	–	–	–	–	–	–	–	.1
Other Hispanic	.3	.3	–	.2	–	.3	–	.5	–	.2
Not of Hispanic origin	99.3	94.0	100.0	99.6	100.0	99.7	99.9	92.8	100.0	96.2
PERCENT OF HOUSEHOLDERS WHITE, NOT OF HISPANIC ORIGIN										
Occupied housing units	**100.0**	**100.0**	**100.0**	**100.0**	**100.0**	**100.0**	**100.0**	**100.0**	**100.0**	**100.0**
White	99.1	94.0	99.4	99.3	100.0	98.7	99.0	95.1	99.7	97.3
Not of Hispanic origin	98.7	92.8	99.4	99.1	100.0	98.4	98.9	91.9	99.7	95.0

TIPSII [UPF] GH231 CENSUS90 71580800 07/22/93 10:20 AM MACHINE: C DATA:CENSUS90*H2TIPSDA31. 07/19/93 14:47:32 TAPE: NONE FRAME: 17
TSF:CENSUS90*92. 07/19/93 14:48:07 UTF:CENSUS90*93. 07/19/93 14:48:07 META:CENSUS90*H2TABLES31. 07/19/93 14:58:14

Table 5. **Occupied Housing Units by Race and Hispanic Origin of Householder: 1990**—Con.

[Data based on sample and subject to sampling variability, see text. For definitions of terms and meanings of symbols, see text]

Place and [In Selected States] County Subdivision [2,500 or More Persons]	Hastings city	Holdrege city	Kearney city	Kimball city	La Vista city	Lexington city	Lincoln city	McCook city	Minden city	Nebraska City city
RACE OF HOUSEHOLDER										
Occupied housing units	**9 127**	**2 356**	**8 973**	**1 053**	**3 337**	**2 610**	**75 402**	**3 353**	**1 146**	**2 711**
White	9 035	2 345	8 800	1 038	3 219	2 564	72 187	3 310	1 146	2 680
Black	16	–	25	–	35	–	1 506	–	–	6
American Indian, Eskimo, or Aleut	6	5	24	–	13	12	401	–	–	–
American Indian	6	5	24	–	13	12	401	–	–	–
Eskimo	–	–	–	–	–	–	–	–	–	–
Aleut	–	–	–	–	–	–	–	–	–	–
Asian or Pacific Islander	33	6	25	–	38	22	913	15	–	4
Asian	29	6	25	–	38	22	913	6	–	4
Chinese	15	–	–	–	6	–	285	6	–	–
Filipino	–	–	–	–	–	6	6	–	–	4
Japanese	–	–	9	–	5	4	87	–	–	–
Asian Indian	–	6	16	–	–	–	73	–	–	–
Korean	7	–	–	–	21	12	116	–	–	–
Vietnamese	–	–	–	–	6	–	190	–	–	–
Cambodian	–	–	–	–	–	–	5	–	–	–
Hmong	–	–	–	–	–	–	–	–	–	–
Laotian	–	–	–	–	–	–	–	–	–	–
Thai	7	–	–	–	–	–	12	–	–	–
Other Asian	–	–	–	–	–	–	139	–	–	–
Pacific Islander	4	–	–	–	–	–	–	9	–	–
Hawaiian	4	–	–	–	–	–	–	–	–	–
Samoan	–	–	–	–	–	–	–	9	–	–
Guamanian	–	–	–	–	–	–	–	–	–	–
Other Pacific Islander	–	–	–	–	–	–	–	–	–	–
Other race	37	–	99	15	32	12	395	28	–	21
HISPANIC ORIGIN OF HOUSEHOLDER										
Occupied housing units	**9 127**	**2 356**	**8 973**	**1 053**	**3 337**	**2 610**	**75 402**	**3 353**	**1 146**	**2 711**
Hispanic origin (of any race)	37	32	175	47	69	45	920	42	8	40
Mexican	30	12	141	41	33	45	716	42	8	40
Puerto Rican	–	14	–	–	11	–	10	–	–	–
Cuban	–	–	–	–	–	–	42	–	–	–
Other Hispanic	7	6	34	6	25	–	152	–	–	–
Dominican (Dominican Republic)	–	–	–	–	7	–	–	–	–	–
Central American	–	–	6	–	–	–	17	–	–	–
Costa Rican	–	–	6	–	–	–	–	–	–	–
Guatemalan	–	–	–	–	–	–	4	–	–	–
Honduran	–	–	–	–	–	–	6	–	–	–
Nicaraguan	–	–	–	–	–	–	–	–	–	–
Panamanian	–	–	–	–	–	–	7	–	–	–
Salvadoran	–	–	–	–	–	–	–	–	–	–
Other Central American	–	–	–	–	–	–	–	–	–	–
South American	–	–	22	–	–	–	51	–	–	–
Argentinean	–	–	–	–	–	–	5	–	–	–
Chilean	–	–	8	–	–	–	–	–	–	–
Colombian	–	–	–	–	–	–	10	–	–	–
Ecuadorian	–	–	–	–	–	–	2	–	–	–
Peruvian	–	–	–	–	–	–	30	–	–	–
Venezuelan	–	–	14	–	–	–	4	–	–	–
Other South American	–	–	–	–	–	–	–	–	–	–
All other Hispanic	7	6	6	6	18	–	84	–	–	–
Not of Hispanic origin	9 090	2 324	8 798	1 006	3 268	2 565	74 482	3 311	1 138	2 671
RACE AND HISPANIC ORIGIN OF HOUSEHOLDER										
Occupied housing units	**9 127**	**2 356**	**8 973**	**1 053**	**3 337**	**2 610**	**75 402**	**3 353**	**1 146**	**2 711**
White	9 035	2 345	8 800	1 038	3 219	2 564	72 187	3 310	1 146	2 680
Hispanic origin	–	32	76	32	37	33	472	14	8	19
Not of Hispanic origin	9 035	2 313	8 724	1 006	3 182	2 531	71 715	3 296	1 138	2 661
Black	16	–	25	–	35	–	1 506	–	–	6
Hispanic origin	–	–	–	–	–	–	45	–	–	–
Not of Hispanic origin	16	–	25	–	35	–	1 461	–	–	6
American Indian, Eskimo, or Aleut	6	5	24	–	13	12	401	–	–	–
Hispanic origin	–	–	–	–	–	–	20	–	–	–
Not of Hispanic origin	6	5	24	–	13	12	381	–	–	–
Asian or Pacific Islander	33	6	25	–	38	22	913	15	–	4
Hispanic origin	–	–	–	–	–	–	9	–	–	–
Not of Hispanic origin	33	6	25	–	38	22	904	15	–	4
Other race	37	–	99	15	32	12	395	28	–	21
Hispanic origin	37	–	99	15	32	12	374	28	–	21
Not of Hispanic origin	–	–	–	–	–	–	21	–	–	–
PERCENT DISTRIBUTION BY RACE OF HOUSEHOLDER										
Occupied housing units	**100.0**	**100.0**	**100.0**	**100.0**	**100.0**	**100.0**	**100.0**	**100.0**	**100.0**	**100.0**
White	99.0	99.5	98.1	98.6	96.5	98.2	95.7	98.7	100.0	98.9
Black	.2	–	.3	–	1.0	–	2.0	–	–	.2
American Indian, Eskimo, or Aleut	.1	.2	.3	–	.4	.5	.5	–	–	–
American Indian	.1	.2	.3	–	.4	.5	.5	–	–	–
Asian or Pacific Islander	.4	.3	.3	–	1.1	.8	1.2	.4	–	.1
Asian	.3	.3	.3	–	1.1	.8	1.2	.2	–	.1
Pacific Islander	–	–	–	–	–	–	–	.3	–	–
Other race	.4	–	1.1	1.4	1.0	.5	.5	.8	–	.8
PERCENT DISTRIBUTION BY HISPANIC ORIGIN OF HOUSEHOLDER										
Occupied housing units	**100.0**	**100.0**	**100.0**	**100.0**	**100.0**	**100.0**	**100.0**	**100.0**	**100.0**	**100.0**
Hispanic origin (of any race)	.4	1.4	2.0	4.5	2.1	1.7	1.2	1.3	.7	1.5
Mexican	.3	.5	1.6	3.9	1.0	1.7	.9	1.3	.7	1.5
Puerto Rican	–	.6	–	–	.3	–	–	–	–	–
Cuban	–	–	–	–	–	–	.1	–	–	–
Other Hispanic	.1	.3	.4	.6	.7	–	.2	–	–	–
Not of Hispanic origin	99.6	98.6	98.0	95.5	97.9	98.3	98.8	98.7	99.3	98.5
PERCENT OF HOUSEHOLDERS WHITE, NOT OF HISPANIC ORIGIN										
Occupied housing units	**100.0**	**100.0**	**100.0**	**100.0**	**100.0**	**100.0**	**100.0**	**100.0**	**100.0**	**100.0**
White	99.0	99.5	98.1	98.6	96.5	98.2	95.7	98.7	100.0	98.9
Not of Hispanic origin	99.0	98.2	97.2	95.5	95.4	97.0	95.1	98.3	99.3	98.2

TIPSII [UPF] GH231 CENSUS90 71580800 07/22/93 10:20 AM MACHINE: C DATA:CENSUS90*H2TIPSDA31. 07/19/93 14:47:32 TAPE: NONE FRAME: 18
TSF:CENSUS90*92. 07/19/93 14:48:07 UTF:CENSUS90*93. 07/19/93 14:48:07 META:CENSUS90*H2TABLES31. 07/19/93 14:58:14

Table 5. **Occupied Housing Units by Race and Hispanic Origin of Householder: 1990**—Con.

[Data based on sample and subject to sampling variability, see text. For definitions of terms and meanings of symbols, see text]

Place and [In Selected States] County Subdivision [2,500 or More Persons]	Norfolk city	North Platte city	Offutt AFB West CDP	Ogallala city	Omaha city	O'Neill city	Papillion city	Plattsmouth city	Ralston city	Schuyler city
RACE OF HOUSEHOLDER										
Occupied housing units	**8 412**	**9 050**	**2 618**	**2 044**	**133 842**	**1 588**	**3 349**	**2 328**	**2 351**	**1 630**
White	8 267	8 730	2 107	2 001	115 425	1 588	3 249	2 279	2 319	1 620
Black	62	63	353	7	15 379	–	86	6	9	–
American Indian, Eskimo, or Aleut	23	35	26	7	658	–	–	10	–	–
American Indian	23	35	26	7	637	–	–	10	–	–
Eskimo	–	–	–	–	13	–	–	–	–	–
Aleut	–	–	–	–	8	–	–	–	–	–
Asian or Pacific Islander	22	9	51	6	1 127	–	14	13	7	–
Asian	22	9	51	6	1 075	–	14	6	7	–
Chinese	–	–	–	–	242	–	–	–	–	–
Filipino	–	–	19	–	152	–	–	–	–	–
Japanese	–	9	13	6	217	–	14	6	–	–
Asian Indian	13	–	–	–	179	–	–	–	7	–
Korean	–	–	7	–	89	–	–	–	–	–
Vietnamese	–	–	–	–	71	–	–	–	–	–
Cambodian	–	–	–	–	34	–	–	–	–	–
Hmong	–	–	–	–	29	–	–	–	–	–
Laotian	9	–	–	–	8	–	–	–	–	–
Thai	–	–	12	–	18	–	–	–	–	–
Other Asian	–	–	–	–	36	–	–	–	–	–
Pacific Islander	–	–	–	–	52	–	–	7	–	–
Hawaiian	–	–	–	–	18	–	–	–	–	–
Samoan	–	–	–	–	7	–	–	–	–	–
Guamanian	–	–	–	–	18	–	–	7	–	–
Other Pacific Islander	–	–	–	–	9	–	–	–	–	–
Other race	38	213	81	23	1 253	–	–	20	16	10
HISPANIC ORIGIN OF HOUSEHOLDER										
Occupied housing units	**8 412**	**9 050**	**2 618**	**2 044**	**133 842**	**1 588**	**3 349**	**2 328**	**2 351**	**1 630**
Hispanic origin (of any race)	64	393	123	56	2 932	–	35	24	28	15
Mexican	38	352	43	56	2 331	–	7	19	21	15
Puerto Rican	6	–	42	–	118	–	7	5	–	–
Cuban	–	–	10	–	81	–	–	–	–	–
Other Hispanic	20	41	28	–	402	–	21	–	7	–
Dominican (Dominican Republic)	–	–	–	–	10	–	–	–	–	–
Central American	–	13	–	–	24	–	–	–	–	–
Costa Rican	–	–	–	–	–	–	–	–	–	–
Guatemalan	–	7	–	–	–	–	–	–	–	–
Honduran	–	–	–	–	–	–	–	–	–	–
Nicaraguan	–	–	–	–	–	–	–	–	–	–
Panamanian	–	–	–	–	13	–	–	–	–	–
Salvadoran	–	6	–	–	5	–	–	–	–	–
Other Central American	–	–	–	–	6	–	–	–	–	–
South American	–	–	–	–	36	–	–	–	–	–
Argentinean	–	–	–	–	8	–	–	–	–	–
Chilean	–	–	–	–	6	–	–	–	–	–
Colombian	–	–	–	–	–	–	–	–	–	–
Ecuadorian	–	–	–	–	–	–	–	–	–	–
Peruvian	–	–	–	–	9	–	–	–	–	–
Venezuelan	–	–	–	–	5	–	–	–	–	–
Other South American	–	–	–	–	8	–	–	–	–	–
All other Hispanic	20	28	28	–	332	–	21	–	7	–
Not of Hispanic origin	8 348	8 657	2 495	1 988	130 910	1 588	3 314	2 304	2 323	1 615
RACE AND HISPANIC ORIGIN OF HOUSEHOLDER										
Occupied housing units	**8 412**	**9 050**	**2 618**	**2 044**	**133 842**	**1 588**	**3 349**	**2 328**	**2 351**	**1 630**
White	8 267	8 730	2 107	2 001	115 425	1 588	3 249	2 279	2 319	1 620
Hispanic origin	26	152	42	33	1 522	–	28	4	12	5
Not of Hispanic origin	8 241	8 578	2 065	1 968	113 903	1 588	3 221	2 275	2 307	1 615
Black	62	63	353	7	15 379	–	86	6	9	–
Hispanic origin	–	23	–	–	82	–	7	–	–	–
Not of Hispanic origin	62	40	353	7	15 297	–	79	6	9	–
American Indian, Eskimo, or Aleut	23	35	26	7	658	–	–	10	–	–
Hispanic origin	–	5	–	–	53	–	–	–	–	–
Not of Hispanic origin	23	30	26	7	605	–	–	10	–	–
Asian or Pacific Islander	22	9	51	6	1 127	–	14	13	7	–
Hispanic origin	–	–	–	–	46	–	–	–	–	–
Not of Hispanic origin	22	9	51	6	1 081	–	14	13	7	–
Other race	38	213	81	23	1 253	–	–	20	16	10
Hispanic origin	38	213	81	23	1 229	–	–	20	16	10
Not of Hispanic origin	–	–	–	–	24	–	–	–	–	–
PERCENT DISTRIBUTION BY RACE OF HOUSEHOLDER										
Occupied housing units	**100.0**	**100.0**	**100.0**	**100.0**	**100.0**	**100.0**	**100.0**	**100.0**	**100.0**	**100.0**
White	98.3	96.5	80.5	97.9	86.2	100.0	97.0	97.9	98.6	99.4
Black	.7	.7	13.5	.3	11.5	–	2.6	.3	.4	–
American Indian, Eskimo, or Aleut	.3	.4	1.0	.3	.5	–	–	.4	–	–
American Indian	.3	.4	1.0	.3	.5	–	–	.4	–	–
Asian or Pacific Islander	.3	.1	1.9	.3	.8	–	.4	.6	.3	–
Asian	.3	.1	1.9	.3	.8	–	.4	.3	.3	–
Pacific Islander	–	–	–	–	–	–	–	.3	–	–
Other race	.5	2.4	3.1	1.1	.9	–	–	.9	.7	.6
PERCENT DISTRIBUTION BY HISPANIC ORIGIN OF HOUSEHOLDER										
Occupied housing units	**100.0**	**100.0**	**100.0**	**100.0**	**100.0**	**100.0**	**100.0**	**100.0**	**100.0**	**100.0**
Hispanic origin (of any race)	.8	4.3	4.7	2.7	2.2	–	1.0	1.0	1.2	.9
Mexican	.5	3.9	1.6	2.7	1.7	–	.2	.8	.9	.9
Puerto Rican	.1	–	1.6	–	.1	–	.2	.2	–	–
Cuban	–	–	.4	–	.1	–	–	–	–	–
Other Hispanic	.2	.5	1.1	–	.3	–	.6	–	.3	–
Not of Hispanic origin	99.2	95.7	95.3	97.3	97.8	100.0	99.0	99.0	98.8	99.1
PERCENT OF HOUSEHOLDERS WHITE, NOT OF HISPANIC ORIGIN										
Occupied housing units	**100.0**	**100.0**	**100.0**	**100.0**	**100.0**	**100.0**	**100.0**	**100.0**	**100.0**	**100.0**
White	98.3	96.5	80.5	97.9	86.2	100.0	97.0	97.9	98.6	99.4
Not of Hispanic origin	98.0	94.8	78.9	96.3	85.1	100.0	96.2	97.7	98.1	99.1

TIPSII [UPF] GH231 CENSUS90 71580800 07/22/93 10:20 AM MACHINE: C DATA:CENSUS90*H2TIPSDA31. 07/19/93 14:47:32 TAPE: NONE FRAME: 19
TSF:CENSUS90*92. 07/19/93 14:48:07 UTF:CENSUS90*93. 07/19/93 14:48:07 META:CENSUS90*H2TABLES31. 07/19/93 14:58:14

Table 5. **Occupied Housing Units by Race and Hispanic Origin of Householder: 1990**—Con.

[Data based on sample and subject to sampling variability, see text. For definitions of terms and meanings of symbols, see text]

Place and [In Selected States] County Subdivision [2,500 or More Persons]	Scottsbluff city	Seward city	Sidney city	Skyline CDP	South Sioux City city	Valentine city	Wahoo city	Wayne city	West Point city	York city
RACE OF HOUSEHOLDER										
Occupied housing units	**5 588**	**2 009**	**2 457**	**770**	**3 648**	**1 182**	**1 482**	**1 705**	**1 310**	**3 130**
White	5 039	1 999	2 332	768	3 455	1 155	1 471	1 695	1 310	3 089
Black	5	10	14	–	40	–	–	10	–	4
American Indian, Eskimo, or Aleut	128	–	23	–	57	27	–	–	–	29
American Indian	128	–	23	–	57	27	–	–	–	29
Eskimo	–	–	–	–	–	–	–	–	–	–
Aleut	–	–	–	–	–	–	–	–	–	–
Asian or Pacific Islander	27	–	6	2	19	–	5	–	–	8
Asian	27	–	6	2	19	–	5	–	–	8
Chinese	–	–	–	2	–	–	–	–	–	8
Filipino	5	–	–	–	–	–	–	–	–	–
Japanese	22	–	6	–	–	–	5	–	–	–
Asian Indian	–	–	–	–	–	–	–	–	–	–
Korean	–	–	–	–	–	–	–	–	–	–
Vietnamese	–	–	–	–	–	–	–	–	–	–
Cambodian	–	–	–	–	–	–	–	–	–	–
Hmong	–	–	–	–	–	–	–	–	–	–
Laotian	–	–	–	–	13	–	–	–	–	–
Thai	–	–	–	–	–	–	–	–	–	–
Other Asian	–	–	–	–	6	–	–	–	–	–
Pacific Islander	–	–	–	–	–	–	–	–	–	–
Hawaiian	–	–	–	–	–	–	–	–	–	–
Samoan	–	–	–	–	–	–	–	–	–	–
Guamanian	–	–	–	–	–	–	–	–	–	–
Other Pacific Islander	–	–	–	–	–	–	–	–	–	–
Other race	389	–	82	–	77	–	6	–	–	–
HISPANIC ORIGIN OF HOUSEHOLDER										
Occupied housing units	**5 588**	**2 009**	**2 457**	**770**	**3 648**	**1 182**	**1 482**	**1 705**	**1 310**	**3 130**
Hispanic origin (of any race)	744	7	113	–	114	7	6	5	–	6
Mexican	708	–	97	–	108	7	6	5	–	–
Puerto Rican	–	–	–	–	–	–	–	–	–	–
Cuban	–	–	–	–	–	–	–	–	–	–
Other Hispanic	36	7	16	–	6	–	–	–	–	6
Dominican (Dominican Republic)	–	–	–	–	–	–	–	–	–	–
Central American	–	–	–	–	–	–	–	–	–	–
Costa Rican	–	–	–	–	–	–	–	–	–	–
Guatemalan	–	–	–	–	–	–	–	–	–	–
Honduran	–	–	–	–	–	–	–	–	–	–
Nicaraguan	–	–	–	–	–	–	–	–	–	–
Panamanian	–	–	–	–	–	–	–	–	–	–
Salvadoran	–	–	–	–	–	–	–	–	–	–
Other Central American	–	–	–	–	–	–	–	–	–	–
South American	6	–	–	–	–	–	–	–	–	–
Argentinean	–	–	–	–	–	–	–	–	–	–
Chilean	–	–	–	–	–	–	–	–	–	–
Colombian	–	–	–	–	–	–	–	–	–	–
Ecuadorian	–	–	–	–	–	–	–	–	–	–
Peruvian	6	–	–	–	–	–	–	–	–	–
Venezuelan	–	–	–	–	–	–	–	–	–	–
Other South American	–	–	–	–	–	–	–	–	–	–
All other Hispanic	30	7	16	–	6	–	–	–	–	6
Not of Hispanic origin	4 844	2 002	2 344	770	3 534	1 175	1 476	1 700	1 310	3 124
RACE AND HISPANIC ORIGIN OF HOUSEHOLDER										
Occupied housing units	**5 588**	**2 009**	**2 457**	**770**	**3 648**	**1 182**	**1 482**	**1 705**	**1 310**	**3 130**
White	5 039	1 999	2 332	768	3 455	1 155	1 471	1 695	1 310	3 089
Hispanic origin	359	7	25	–	37	7	–	5	–	6
Not of Hispanic origin	4 680	1 992	2 307	768	3 418	1 148	1 471	1 690	1 310	3 083
Black	5	10	14	–	40	–	–	10	–	4
Hispanic origin	–	–	6	–	–	–	–	–	–	–
Not of Hispanic origin	5	10	8	–	40	–	–	10	–	4
American Indian, Eskimo, or Aleut	128	–	23	–	57	27	–	–	–	29
Hispanic origin	5	–	–	–	–	–	–	–	–	–
Not of Hispanic origin	123	–	23	–	57	27	–	–	–	29
Asian or Pacific Islander	27	–	6	2	19	–	5	–	–	8
Hispanic origin	–	–	–	–	–	–	–	–	–	–
Not of Hispanic origin	27	–	6	2	19	–	5	–	–	8
Other race	389	–	82	–	77	–	6	–	–	–
Hispanic origin	380	–	82	–	77	–	6	–	–	–
Not of Hispanic origin	9	–	–	–	–	–	–	–	–	–
PERCENT DISTRIBUTION BY RACE OF HOUSEHOLDER										
Occupied housing units	**100.0**	**100.0**	**100.0**	**100.0**	**100.0**	**100.0**	**100.0**	**100.0**	**100.0**	**100.0**
White	90.2	99.5	94.9	99.7	94.7	97.7	99.3	99.4	100.0	98.7
Black	.1	.5	.6	–	1.1	–	–	.6	–	.1
American Indian, Eskimo, or Aleut	2.3	–	.9	–	1.6	2.3	–	–	–	.9
American Indian	2.3	–	.9	–	1.6	2.3	–	–	–	.9
Asian or Pacific Islander	.5	–	.2	.3	.5	–	.3	–	–	.3
Asian	.5	–	.2	.3	.5	–	.3	–	–	.3
Pacific Islander	–	–	–	–	–	–	–	–	–	–
Other race	7.0	–	3.3	–	2.1	–	.4	–	–	–
PERCENT DISTRIBUTION BY HISPANIC ORIGIN OF HOUSEHOLDER										
Occupied housing units	**100.0**	**100.0**	**100.0**	**100.0**	**100.0**	**100.0**	**100.0**	**100.0**	**100.0**	**100.0**
Hispanic origin (of any race)	13.3	.3	4.6	–	3.1	.6	.4	.3	–	.2
Mexican	12.7	–	3.9	–	3.0	.6	.4	.3	–	–
Puerto Rican	–	–	–	–	–	–	–	–	–	–
Cuban	–	–	–	–	–	–	–	–	–	–
Other Hispanic	.6	.3	.7	–	.2	–	–	–	–	.2
Not of Hispanic origin	86.7	99.7	95.4	100.0	96.9	99.4	99.6	99.7	100.0	99.8
PERCENT OF HOUSEHOLDERS WHITE, NOT OF HISPANIC ORIGIN										
Occupied housing units	**100.0**	**100.0**	**100.0**	**100.0**	**100.0**	**100.0**	**100.0**	**100.0**	**100.0**	**100.0**
White	90.2	99.5	94.9	99.7	94.7	97.7	99.3	99.4	100.0	98.7
Not of Hispanic origin	83.8	99.2	93.9	99.7	93.7	97.1	99.3	99.1	100.0	98.5

TIPSII [UPF] GH231 CENSUS90 71580800 07/22/93 10:20 AM MACHINE: C DATA:CENSUS90*H2TIPSDA31. 07/19/93 14:47:32 TAPE: NONE FRAME: 20
TSF:CENSUS90*92. 07/19/93 14:48:07 UTF:CENSUS90*93. 07/19/93 14:48:07 META:CENSUS90*H2TABLES31. 07/19/93 14:58:14

Table 6. Summary of Detailed Housing Characteristics of Housing Units With a White Householder: 1990

[Threshold is 1,000 persons. Data based on sample and subject to sampling variability, see text. For definitions of terms and meanings of symbols, see text]

State Urban and Rural and Size of Place Inside and Outside Metropolitan Area County Place and [In Selected States] County Subdivision [2,500 or More Persons]	All persons	Occupied housing units	Percent: Lacking complete plumbing facilities	Percent: Lacking complete kitchen facilities	Percent: Householder moved into unit 1989 to March 1990	Percent: No vehicle available	Percent: No telephone in unit	Percent: Year structure built: 1980 to March 1990	Percent: Year structure built: 1939 or earlier	Median year structure built	Specified owner, median selected monthly owner costs (dollars): With a mortgage	Specified owner, median selected monthly owner costs (dollars): Not mortgaged	Specified renter, median gross rent (dollars)
The State	**1 480 996**	**571 822**	**.4**	**.4**	**19.2**	**6.5**	**3.1**	**13.0**	**30.0**	**1961**	**612**	**192**	**351**
URBAN AND RURAL AND SIZE OF PLACE													
Urban	956 697	374 742	.2	.4	22.5	7.7	2.9	14.3	22.0	1963	639	209	369
Inside urbanized area	611 202	237 724	.2	.4	23.5	7.7	2.2	16.4	19.0	1965	688	224	404
Central place	463 349	187 612	.2	.4	23.2	9.1	2.5	11.7	22.9	1961	641	221	392
Urban fringe	147 853	50 112	.2	.1	24.4	2.4	1.1	33.9	4.1	1975	819	253	463
Outside urbanized area	345 495	137 018	.3	.3	20.9	7.7	4.3	10.8	27.2	1959	540	194	301
Place of 10,000 or more	193 148	76 600	.3	.4	22.5	7.5	4.4	11.7	23.9	1960	556	199	312
Place of 2,500 to 9,999	152 347	60 418	.3	.3	18.9	7.8	4.1	9.6	31.3	1957	518	188	287
Rural	524 299	197 080	.6	.5	12.7	4.2	3.3	10.5	45.3	1949	513	170	269
Place of 1,000 to 2,499	96 146	38 954	.2	.3	15.3	8.3	3.8	7.7	42.9	1951	473	171	257
Place of less than 1,000	129 333	53 484	.4	.4	13.3	7.1	4.6	7.7	49.7	1941	423	156	252
Other rural	298 820	104 642	.8	.7	11.4	1.2	2.4	12.9	43.9	1952	642	204	305
Rural farm	117 134	42 638	1.0	.7	5.1	.8	1.3	6.2	61.0	1940–	512	199	269
INSIDE AND OUTSIDE METROPOLITAN AREA													
Inside metropolitan area	688 062	264 623	.2	.4	22.5	7.2	2.1	16.7	19.4	1965	691	224	402
In central city	463 349	187 612	.2	.4	23.2	9.1	2.5	11.7	22.9	1961	641	221	392
Not in central city	224 713	77 011	.3	.2	20.7	2.6	1.2	29.0	11.0	1974	799	240	445
Urban	157 170	53 437	.2	.2	24.0	2.7	1.2	32.8	5.2	1975	815	248	456
Inside urbanized area	147 853	50 112	.2	.1	24.4	2.4	1.1	33.9	4.1	1975	819	253	463
Outside urbanized area	9 317	3 325	.7	.4	17.7	6.4	1.8	17.1	21.3	1966	698	223	321
Rural	67 543	23 574	.5	.3	13.4	2.4	1.2	20.2	24.1	1971	733	230	377
Outside metropolitan area	792 934	307 199	.5	.5	16.3	5.8	3.9	9.8	39.1	1953	506	178	285
Urban	336 178	133 693	.3	.3	21.0	7.7	4.3	10.6	27.3	1959	535	193	301
Inside urbanized area	–	–	–	–	–	–	–	–	–	–	–	–	–
Outside urbanized area	336 178	133 693	.3	.3	21.0	7.7	4.3	10.6	27.3	1959	535	193	301
Place of 10,000 or more	193 148	76 600	.3	.4	22.5	7.5	4.4	11.7	23.9	1960	556	199	312
Place of 2,500 to 9,999	143 030	57 093	.2	.3	19.0	7.9	4.3	9.2	31.9	1956	504	187	285
Rural	456 756	173 506	.6	.6	12.6	4.4	3.6	9.2	48.2	1943	468	167	261
COUNTY													
Adams County	29 211	11 489	.4	.4	17.7	7.2	3.7	6.8	33.3	1952	538	208	300
Antelope County	7 897	3 035	1.8	1.2	11.8	6.1	3.0	8.9	55.4	1940–	411	160	216
Boone County	6 642	2 555	.4	.1	10.9	5.8	3.9	6.7	65.2	1940–	409	160	225
Box Butte County	12 560	4 700	.1	–	21.2	5.7	4.0	13.8	30.4	1960	613	187	282
Boyd County	2 824	1 144	.7	1.1	7.9	6.4	2.4	7.9	57.9	1940–	339	145	228
Brown County	3 643	1 499	.8	.5	11.3	5.3	4.0	9.0	40.0	1953	433	166	263
Buffalo County	36 492	13 493	.3	.4	24.9	4.7	3.0	15.7	29.5	1964	607	199	320
Burt County	7 723	3 104	.5	.4	13.3	6.6	5.6	6.3	54.1	1940–	419	164	246
Butler County	8 539	3 241	1.5	1.4	11.8	6.7	4.5	10.2	50.0	1940–	479	171	281
Cass County	21 019	7 691	.3	.3	16.5	4.5	3.9	13.9	34.9	1961	597	199	345
Cedar County	10 097	3 642	.3	.2	9.4	5.5	3.0	8.8	54.4	1940–	413	150	221
Chase County	4 361	1 694	–	–	20.8	4.0	3.7	11.0	39.3	1950	456	161	267
Cherry County	6 034	2 397	.6	.1	13.4	5.0	5.8	11.2	36.5	1955	399	182	267
Cheyenne County	9 285	3 722	.1	.1	17.4	4.5	4.9	7.7	33.6	1952	465	175	275
Clay County	7 041	2 720	.4	.6	11.3	4.7	4.9	7.8	54.9	1940–	408	175	255
Colfax County	9 011	3 540	.5	.1	13.0	7.1	3.7	7.6	47.4	1944	433	169	255
Cuming County	10 067	3 849	.4	.6	10.6	6.3	2.5	9.1	49.5	1941	460	162	264
Custer County	12 125	4 901	.5	.5	14.9	5.9	3.5	9.2	50.3	1940–	449	157	238
Dakota County	15 517	5 717	.2	.6	19.9	6.5	4.6	12.9	26.7	1965	540	194	349
Dawes County	8 583	3 223	.6	.7	23.3	6.3	3.5	9.5	41.7	1952	501	186	291
Dawson County	19 524	7 666	.2	.9	19.1	4.9	4.7	7.6	32.0	1957	476	183	291
Deuel County	2 164	894	.8	–	15.4	5.5	4.5	4.3	51.2	1940–	400	139	245
Dixon County	6 101	2 334	.3	.6	12.4	5.3	4.8	6.6	62.3	1940–	412	155	239
Dodge County	34 039	13 343	.2	.4	18.0	6.7	5.1	8.3	32.1	1956	533	201	311
Douglas County	359 431	141 887	.2	.5	21.3	8.3	2.4	14.8	21.4	1963	704	228	406
Dundy County	2 577	1 083	.3	.2	15.4	3.4	2.2	14.3	45.2	1946	398	162	217
Fillmore County	7 068	2 821	.4	.7	12.1	5.7	3.2	9.5	42.3	1950	445	177	267
Franklin County	3 894	1 647	.4	.1	9.7	5.3	4.4	8.3	59.9	1940–	388	151	230
Frontier County	3 066	1 202	.7	–	12.1	2.7	2.7	7.6	52.2	1940–	412	161	235
Furnas County	5 513	2 320	.9	.1	14.6	5.9	2.6	7.4	54.9	1940–	416	153	207
Gage County	22 560	8 950	.5	.3	17.5	8.0	4.8	11.3	38.0	1955	473	164	279
Garden County	2 449	1 037	.8	1.1	16.3	4.4	4.1	11.3	50.0	1940	390	154	232
Garfield County	2 141	864	.8	.2	12.7	3.8	2.7	8.1	47.9	1942	427	138	208
Gosper County	1 926	764	1.4	1.3	12.2	.9	3.7	9.9	47.5	1944	423	171	273
Greeley County	2 994	1 131	.4	.2	12.9	6.8	3.8	9.5	64.6	1940–	320	143	210
Hall County	47 396	18 248	.1	.3	21.8	6.7	4.5	12.4	24.7	1963	559	203	323
Hamilton County	8 734	3 224	.8	.5	14.4	4.3	1.4	9.2	39.4	1960	470	190	298
Harlan County	3 799	1 578	–	.6	14.4	6.0	2.7	9.6	53.1	1940–	429	165	260
Hayes County	1 222	480	.4	.4	13.5	3.3	2.9	12.5	54.6	1940–	413	144	241
Hitchcock County	3 732	1 459	.5	.1	12.5	5.1	5.1	8.8	51.1	1940–	419	148	249
Holt County	12 542	4 742	.3	.4	14.9	5.7	3.0	12.6	39.3	1954	463	176	260
Howard County	6 012	2 298	.3	.5	12.6	4.1	3.4	9.7	50.5	1940–	446	164	234
Jefferson County	8 740	3 632	1.2	.8	12.9	8.3	3.6	5.6	51.9	1940–	390	147	255
Johnson County	4 578	1 917	1.5	1.5	10.8	9.5	3.7	5.0	51.7	1940–	397	157	246
Kearney County	6 611	2 519	–	.4	15.5	3.4	4.6	9.9	43.9	1954	510	183	306
Keith County	8 317	3 362	.3	–	17.1	5.4	4.5	15.9	22.2	1963	526	199	283
Keya Paha County	1 027	416	.2	.2	11.3	2.6	1.9	9.9	47.6	1945	300	135	169
Kimball County	4 057	1 635	.3	.4	15.7	3.4	4.5	7.0	39.6	1951	457	196	280
Knox County	9 034	3 671	.7	.7	9.9	7.6	3.4	7.6	51.1	1940–	394	164	211
Lancaster County	203 013	79 509	.2	.3	24.7	7.3	1.9	17.0	20.1	1965	646	217	382

TIPSII [UPF] GH231 CENSUS90 71580800 07/22/93 10:20 AM MACHINE: C DATA:CENSUS90*H2TIPSDA31. 07/19/93 14:47:32 TAPE: NONE FRAME: 21
TSF:CENSUS90*92. 07/19/93 14:48:07 UTF:CENSUS90*93. 07/19/93 14:48:07 META:CENSUS90*H2TABLES31. 07/19/93 14:58:14

Table 6. **Summary of Detailed Housing Characteristics of Housing Units With a White Householder: 1990**—Con.

[Threshold is 1,000 persons. Data based on sample and subject to sampling variability, see text. For definitions of terms and meanings of symbols, see text]

State Urban and Rural and Size of Place Inside and Outside Metropolitan Area County Place and [In Selected States] County Subdivision [2,500 or More Persons]	All persons	Occupied housing units	Percent: Lacking complete plumbing facilities	Percent: Lacking complete kitchen facilities	Percent: Householder moved into unit 1989 to March 1990	Percent: No vehicle available	Percent: No telephone in unit	Percent: Year structure built: 1980 to March 1990	Percent: Year structure built: 1939 or earlier	Median year structure built	Specified owner, median selected monthly owner costs (dollars): With a mortgage	Specified owner, median selected monthly owner costs (dollars): Not mortgaged	Specified renter, median gross rent (dollars)
COUNTY—Con.													
Lincoln County	31 270	12 311	.5	.4	19.5	5.6	4.2	8.9	21.5	1961	543	185	288
Madison County	31 751	12 057	.5	.4	19.8	6.7	4.7	14.2	31.3	1962	564	192	304
Merrick County	8 031	3 055	.4	.7	16.6	4.9	4.6	6.2	48.0	1943	495	171	266
Morrill County	5 248	2 027	–	.8	16.6	4.9	5.7	7.4	46.2	1945	415	162	270
Nance County	4 253	1 582	.4	.4	11.3	5.5	4.7	3.9	59.7	1940–	370	154	238
Nemaha County	7 901	3 049	.8	.6	16.3	7.3	4.8	7.6	46.9	1944	487	172	255
Nuckolls County	5 770	2 348	.7	.8	13.0	7.7	2.0	6.6	56.9	1940–	406	147	221
Otoe County	14 169	5 622	.6	.7	12.8	6.1	4.5	8.1	41.6	1950	482	186	296
Pawnee County	3 303	1 408	3.0	1.8	11.6	9.1	5.4	6.7	56.8	1940–	332	149	192
Perkins County	3 340	1 277	.3	.7	12.4	3.5	1.9	8.4	43.0	1946	475	160	301
Phelps County	9 619	3 758	.3	.5	17.2	5.3	4.1	7.3	38.6	1952	461	192	283
Pierce County	7 753	2 920	.9	1.2	12.9	4.5	2.5	11.2	49.8	1940	478	179	243
Platte County	29 430	10 834	.5	.3	15.8	5.1	2.1	14.8	25.5	1961	543	187	316
Polk County	5 661	2 215	.7	.5	11.7	4.7	1.7	6.4	57.6	1940–	428	171	248
Red Willow County	11 509	4 652	.2	–	17.0	4.7	3.8	10.4	33.2	1954	494	189	282
Richardson County	9 777	4 059	.9	1.0	13.8	6.8	6.4	5.5	53.6	1940–	404	161	215
Rock County	2 017	796	1.4	.5	11.7	4.5	3.1	8.3	31.9	1954	411	160	234
Saline County	12 573	4 809	.3	.2	13.7	8.8	3.6	6.2	43.4	1952	494	177	295
Sarpy County	93 672	31 556	.2	.1	24.5	2.4	.9	26.1	5.2	1972	766	248	475
Saunders County	18 156	6 782	.4	.8	12.8	5.6	3.4	9.1	41.5	1953	540	201	299
Scotts Bluff County	32 743	13 135	.4	.5	18.9	5.4	4.5	7.3	26.3	1958	517	190	306
Seward County	15 271	5 393	.4	.3	16.5	4.9	2.9	10.3	39.6	1956	554	205	324
Sheridan County	6 267	2 474	.3	.3	14.8	3.5	4.3	11.1	43.3	1948	442	183	270
Sherman County	3 695	1 424	.7	.9	9.6	7.9	4.8	4.8	67.2	1940–	379	142	223
Sioux County	1 486	595	1.8	1.0	15.6	2.9	4.2	8.6	52.3	1940–	372	157	308
Stanton County	6 198	2 155	.6	.3	12.4	3.9	4.3	12.9	40.6	1957	483	180	277
Thayer County	6 586	2 654	.5	.5	12.5	6.7	3.5	7.5	46.8	1944	419	157	254
Thurston County	3 856	1 547	.4	.6	10.8	6.7	6.1	7.8	55.1	1940–	429	172	231
Valley County	5 143	2 139	.8	.9	16.1	9.0	2.7	11.3	51.4	1940–	386	152	223
Washington County	16 429	5 954	1.1	.3	14.0	4.8	1.7	13.6	32.0	1961	621	211	329
Wayne County	9 294	3 216	.6	.2	16.4	5.3	3.4	8.2	52.6	1940–	496	183	260
Webster County	4 261	1 747	.2	.5	10.9	6.2	3.9	7.0	59.1	1940–	371	139	200
York County	14 220	5 424	.2	.2	13.5	6.3	2.9	10.7	34.4	1960	521	195	313
PLACE AND COUNTY SUBDIVISION													
Alliance city	9 217	3 503	.2	–	23.3	6.1	4.8	12.4	25.7	1964	621	192	279
Auburn city	3 413	1 409	.6	–	22.1	12.5	5.4	5.7	41.2	1950	502	184	258
Aurora city	3 693	1 469	.3	–	17.4	7.6	1.4	12.7	27.4	1967	491	197	299
Beatrice city	12 188	5 160	.2	.3	21.5	10.6	5.8	13.5	29.9	1959	480	166	292
Bellevue city	27 678	10 330	.2	.1	25.7	4.2	1.5	11.8	4.9	1966	684	234	447
Blair city	6 770	2 557	.9	–	19.4	8.4	1.9	12.5	27.6	1960	594	210	322
Broken Bow city	3 690	1 554	.8	.5	19.2	9.3	3.9	11.0	36.2	1953	478	172	263
Central City city	2 862	1 121	.6	.6	22.4	8.6	2.9	6.3	47.0	1944	508	189	264
Chadron city	5 233	1 973	.6	.8	29.2	7.8	3.8	9.4	39.1	1954	511	206	292
Chalco CDP	7 129	2 246	–	.4	21.1	.5	–	78.8	.8	1984	780	301	596
Columbus city	19 252	7 406	.6	.4	18.1	6.2	2.2	15.0	17.2	1962	547	190	321
Cozad city	3 634	1 470	–	1.6	21.0	7.3	3.0	5.6	25.4	1960	429	198	289
Crete city	4 769	1 760	.4	.4	15.9	13.5	4.3	7.3	36.0	1961	527	189	302
David City city	2 514	1 024	1.0	.4	14.8	11.2	3.0	6.7	41.5	1954	502	183	289
Fairbury city	4 324	1 937	–	–	15.2	12.6	4.5	4.0	50.1	1940–	381	147	259
Falls City city	4 728	2 066	–	.3	15.4	9.2	7.8	4.5	49.9	1940	412	164	225
Fremont city	23 274	9 333	.2	.4	21.0	7.7	5.4	8.6	26.5	1958	543	212	318
Gering city	7 323	2 886	.5	.3	20.4	5.0	1.0	9.5	13.5	1968	505	189	331
Gothenburg city	3 219	1 299	–	.7	20.6	3.3	5.4	6.9	31.3	1955	476	186	258
Grand Island city	37 926	14 830	.1	.3	23.4	7.6	4.9	12.7	22.8	1963	555	202	325
Hastings city	22 448	9 035	.3	.3	19.3	8.6	4.0	5.1	31.6	1951	540	211	297
Holdrege city	5 576	2 345	.2	.7	20.1	7.3	4.6	6.8	29.0	1955	451	199	276
Kearney city	23 834	8 800	.2	.3	30.7	5.4	2.9	18.5	20.1	1967	639	220	331
Kimball city	2 529	1 038	.5	.6	16.9	3.7	4.6	4.7	31.4	1953	465	207	270
La Vista city	9 209	3 219	.6	–	24.3	1.8	1.1	12.5	–	1972	647	244	472
Lexington city	6 471	2 564	–	.3	23.2	6.9	6.5	8.8	22.4	1962	502	180	298
Lincoln city	181 673	72 187	.2	.3	26.1	7.8	2.0	17.1	19.4	1965	641	217	382
McCook city	7 958	3 310	.2	–	18.9	5.7	3.7	10.3	30.4	1954	508	198	283
Minden city	2 749	1 146	–	.5	14.8	5.5	3.5	4.8	40.7	1954	505	174	304
Nebraska City city	6 490	2 680	.3	.5	15.8	8.8	6.6	8.8	38.4	1952	468	186	298
Norfolk city	20 883	8 267	.4	.4	24.0	7.6	4.5	16.7	24.6	1964	583	199	311
North Platte city	21 497	8 730	.6	.5	21.8	7.2	4.4	7.7	18.8	1961	544	185	291
Offutt AFB West CDP	8 619	2 107	–	–	43.2	.7	.2	1.6	1.8	1961	–	–	441
Ogallala city	4 909	2 001	.3	–	21.4	7.6	5.9	16.1	16.5	1961	538	215	282
Omaha city	281 676	115 425	.2	.5	21.4	9.9	2.7	8.3	25.1	1960	641	223	399
O'Neill city	3 810	1 588	–	.4	21.4	8.9	3.8	12.5	33.4	1957	519	195	270
Papillion city	9 851	3 249	.1	.2	21.8	2.0	.7	33.7	5.6	1974	906	261	507
Plattsmouth city	6 301	2 279	–	.4	20.0	8.7	4.3	11.1	30.9	1958	582	189	351
Ralston city	6 152	2 319	.4	.9	15.4	3.2	2.1	12.2	7.5	1968	707	244	415
Schuyler city	3 951	1 620	.4	–	15.3	8.8	5.2	5.6	34.1	1960	430	178	257
Scottsbluff city	11 846	5 039	.3	.7	20.4	7.6	5.4	6.5	26.5	1954	547	202	297
Seward city	5 576	1 999	.3	.4	19.3	7.5	2.0	13.7	27.3	1963	589	222	353
Sidney city	5 760	2 332	–	–	19.5	6.0	5.1	8.0	21.0	1954	482	181	288
Skyline CDP	2 547	768	–	1.6	11.7	–	1.6	32.3	–	1977	1 183	377	217
South Sioux City city	8 939	3 455	–	.6	19.4	8.5	5.1	12.9	23.8	1964	554	190	359
Valentine city	2 639	1 155	–	–	12.6	6.1	8.2	10.5	26.9	1959	432	186	263
Wahoo city	3 634	1 471	–	.8	13.0	10.3	2.7	10.0	39.8	1951	479	186	270
Wayne city	5 093	1 695	.2	–	23.4	6.5	2.9	8.4	42.8	1953	532	207	267
West Point city	3 250	1 310	–	–	9.6	9.7	3.3	11.7	37.1	1955	499	162	272
York city	7 715	3 089	–	.2	16.1	9.4	3.3	11.6	28.4	1962	544	198	322

TIPSII [UPF] GH231 CENSUS90 71580800 07/22/93 10:20 AM MACHINE: C DATA:CENSUS90*H2TIPSDA31. 07/19/93 14:47:32 TAPE: NONE FRAME: 22
TSF:CENSUS90*92. 07/19/93 14:48:07 UTF:CENSUS90*93. 07/19/93 14:48:07 META:CENSUS90*H2TABLES31. 07/19/93 14:58:14

Table 7. **Summary of Detailed Housing Characteristics of Housing Units With a Black Householder: 1990**

[Threshold is 1,000 persons. Data based on sample and subject to sampling variability, see text. For definitions of terms and meanings of symbols, see text]

State Urban and Rural and Size of Place Inside and Outside Metropolitan Area County Place and [In Selected States] County Subdivision [2,500 or More Persons]	All persons	Occupied housing units	Percent							Median year structure built	Specified owner, median selected monthly owner costs (dollars)		Specified renter, median gross rent (dollars)
			Lacking complete plumbing facilities	Lacking complete kitchen facilities	Householder moved into unit 1989 to March 1990	No vehicle available	No telephone in unit	Year structure built: 1980 to March 1990	Year structure built: 1939 or earlier		With a mortgage	Not mortgaged	
The State	**57 128**	**19 417**	**.6**	**.5**	**30.9**	**25.7**	**11.4**	**8.3**	**27.3**	**1956**	**521**	**177**	**337**
URBAN AND RURAL AND SIZE OF PLACE													
Urban	56 269	19 238	.6	.5	31.0	26.0	11.5	8.1	27.4	1956	518	177	337
Inside urbanized area	55 132	18 931	.6	.5	30.7	26.1	11.4	8.1	27.4	1956	519	177	337
Central place	48 527	16 885	.7	.5	30.5	28.9	12.7	6.2	30.3	1954	468	178	319
Urban fringe	6 605	2 046	.3	.3	32.5	3.1	1.0	24.0	3.2	1973	938	104	448
Outside urbanized area	1 137	307	–	2.3	48.2	14.3	14.0	8.8	31.3	1962	427	196	340
Place of 10,000 or more	865	227	–	3.1	51.1	8.8	5.7	6.6	30.0	1961	423	210	346
Place of 2,500 to 9,999	272	80	–	–	40.0	30.0	37.5	15.0	35.0	1963	1 125	125	290
Rural	859	179	1.1	1.1	25.7	2.2	9.5	31.8	17.3	1975	910	180	290
Place of 1,000 to 2,499	126	30	–	–	53.3	6.7	43.3	–	46.7	1945	475	–	277
Place of less than 1,000	77	22	–	–	45.5	9.1	18.2	13.6	18.2	1973	425	125	219
Other rural	656	127	1.6	1.6	15.7	–	–	42.5	10.2	1978	925	185	492
Rural farm	37	4	50.0	50.0	–	–	–	–	100.0	1940–	–	–	–
INSIDE AND OUTSIDE METROPOLITAN AREA													
Inside metropolitan area	55 543	19 002	.6	.5	30.7	26.0	11.4	8.3	27.2	1956	522	177	337
In central city	48 527	16 885	.7	.5	30.5	28.9	12.7	6.2	30.3	1954	468	178	319
Not in central city	7 016	2 117	.3	.3	32.3	3.0	1.3	25.1	3.1	1973	940	104	448
Urban	6 652	2 054	.3	.3	32.7	3.1	1.4	23.9	3.2	1973	938	104	447
Inside urbanized area	6 605	2 046	.3	.3	32.5	3.1	1.0	24.0	3.2	1973	938	104	448
Outside urbanized area	47	8	–	–	100.0	–	100.0	–	–	1975	–	–	138
Rural	364	63	–	–	17.5	–	–	65.1	–	1983	950	–	1 500
Outside metropolitan area	1 585	415	.5	2.2	42.2	11.6	12.5	10.4	30.6	1964	438	189	337
Urban	1 090	299	–	2.3	46.8	14.7	11.7	9.0	32.1	1961	427	196	342
Inside urbanized area	–	–	–	–	–	–	–	–	–	–	–	–	–
Outside urbanized area	1 090	299	–	2.3	46.8	14.7	11.7	9.0	32.1	1961	427	196	342
Place of 10,000 or more	865	227	–	3.1	51.1	8.8	5.7	6.6	30.0	1961	423	210	346
Place of 2,500 to 9,999	225	72	–	–	33.3	33.3	30.6	16.7	38.9	1961	1 125	125	294
Rural	495	116	1.7	1.7	30.2	3.4	14.7	13.8	26.7	1973	800	180	285
COUNTY													
Douglas County	45 249	15 824	.7	.5	29.3	28.9	12.3	6.2	29.6	1954	476	178	318
Lancaster County	4 824	1 510	.5	.4	41.9	21.1	13.2	16.0	29.2	1964	544	176	366
Sarpy County	5 289	1 608	.4	.4	33.9	3.0	1.2	21.3	2.5	1972	900	–	452
PLACE AND COUNTY SUBDIVISION													
Bellevue city	2 016	756	–	–	37.3	5.4	.9	9.9	3.8	1971	781	–	447
Lincoln city	4 698	1 506	.5	.4	42.0	21.2	13.3	16.0	29.3	1964	544	176	366
Offutt AFB West CDP	1 487	353	1.7	1.7	29.7	2.0	2.0	–	1.7	1962	–	–	453
Omaha city	43 829	15 379	.7	.5	29.4	29.7	12.6	5.2	30.4	1953	456	178	314

TIPSII [UPF] GH231 CENSUS90 71580800 07/22/93 10:20 AM MACHINE: C DATA:CENSUS90*H2TIPSDA31. 07/19/93 14:47:32 TAPE: NONE FRAME: 23
TSF:CENSUS90*92. 07/19/93 14:48:07 UTF:CENSUS90*93. 07/19/93 14:48:07 META:CENSUS90*H2TABLES31. 07/19/93 14:58:14

Table 8. **Summary of Detailed Housing Characteristics of Housing Units With an American Indian, Eskimo, or Aleut Householder: 1990**

[Threshold is 1,000 persons. Data based on sample and subject to sampling variability, see text. For definitions of terms and meanings of symbols, see text]

State Urban and Rural and Size of Place Inside and Outside Metropolitan Area County Place and [In Selected States] County Subdivision [2,500 or More Persons]	All persons	Occupied housing units	Percent: Lacking complete plumbing facilities	Percent: Lacking complete kitchen facilities	Percent: Householder moved into unit 1989 to March 1990	Percent: No vehicle available	Percent: No telephone in unit	Percent: Year structure built: 1980 to March 1990	Percent: Year structure built: 1939 or earlier	Median year structure built	Specified owner, median selected monthly owner costs (dollars): With a mortgage	Specified owner, median selected monthly owner costs (dollars): Not mortgaged	Specified renter, median gross rent (dollars)
The State	**12 564**	**3 559**	**.4**	**.5**	**39.2**	**23.3**	**35.0**	**17.2**	**29.5**	**1965**	**492**	**168**	**273**
URBAN AND RURAL AND SIZE OF PLACE													
Urban	6 732	2 019	.3	.3	45.7	25.9	27.6	11.9	32.6	1956	585	172	317
Inside urbanized area	4 223	1 277	–	–	43.9	28.9	20.0	10.1	31.0	1957	613	141	350
Central place	3 473	1 059	–	–	42.6	32.8	22.9	8.5	33.8	1952	560	157	330
Urban fringe	750	218	–	–	50.0	10.1	6.0	17.9	17.4	1970	785	100–	447
Outside urbanized area	2 509	742	.8	.8	48.8	20.6	40.7	15.1	35.3	1953	554	228	259
Place of 10,000 or more	1 249	358	1.7	1.7	55.0	11.2	34.9	12.3	37.4	1949	544	306	268
Place of 2,500 to 9,999	1 260	384	–	–	43.0	29.4	46.1	17.7	33.3	1961	569	225	238
Rural	5 832	1 540	.5	.8	30.7	19.9	44.6	24.0	25.4	1972	345	165	208
Place of 1,000 to 2,499	760	201	–	1.5	47.3	25.4	37.8	21.4	44.3	1951	413	150	271
Place of less than 1,000	2 772	748	.7	.9	32.4	27.3	53.1	20.2	19.1	1973	296	168	156
Other rural	2 300	591	.3	.3	23.0	8.6	36.2	29.8	26.9	1974	348	164	236
Rural farm	220	63	–	–	15.9	11.1	25.4	17.5	39.7	1952	1 650	208	113
INSIDE AND OUTSIDE METROPOLITAN AREA													
Inside metropolitan area	4 482	1 365	–	–	43.2	28.0	18.8	11.0	30.9	1958	644	150	354
In central city	3 473	1 059	–	–	42.6	32.8	22.9	8.5	33.8	1952	560	157	330
Not in central city	1 009	306	–	–	45.1	11.4	4.2	19.6	20.9	1969	880	100–	456
Urban	771	237	–	–	54.0	13.1	5.5	20.7	16.0	1970	866	100–	443
Inside urbanized area	750	218	–	–	50.0	10.1	6.0	17.9	17.4	1970	785	100–	447
Outside urbanized area	21	19	–	–	100.0	47.4	–	52.6	–	1989	2 000+	–	163
Rural	238	69	–	–	14.5	5.8	–	15.9	37.7	1962	1 058	250	544
Outside metropolitan area	8 082	2 194	.6	.8	36.7	20.3	45.1	21.0	28.6	1970	408	176	224
Urban	2 488	723	.8	.8	47.4	19.9	41.8	14.1	36.2	1952	540	228	260
Inside urbanized area	–	–	–	–	–	–	–	–	–	–	–	–	–
Outside urbanized area	2 488	723	.8	.8	47.4	19.9	41.8	14.1	36.2	1952	540	228	260
Place of 10,000 or more	1 249	358	1.7	1.7	55.0	11.2	34.9	12.3	37.4	1949	544	306	268
Place of 2,500 to 9,999	1 239	365	–	–	40.0	28.5	48.5	15.9	35.1	1958	533	225	245
Rural	5 594	1 471	.5	.8	31.5	20.5	46.7	24.4	24.8	1973	327	163	203
COUNTY													
Douglas County	2 480	691	–	–	40.2	33.6	21.1	7.5	30.7	1952	633	145	318
Lancaster County	1 259	418	–	–	43.8	28.5	23.2	11.7	37.8	1956	542	181	381
Thurston County	3 056	734	.8	1.1	21.8	24.3	56.8	29.8	13.6	1975	288	165	157
PLACE AND COUNTY SUBDIVISION													
Lincoln city	1 148	401	–	–	43.1	28.7	24.2	12.2	36.4	1960	542	175	375
Omaha city	2 325	658	–	–	42.2	35.3	22.2	6.2	32.2	1950	571	145	318

TIPSII [UPF] GH231 CENSUS90 71580800 07/22/93 10:20 AM MACHINE: C DATA:CENSUS90*H2TIPSDA31. 07/19/93 14:47:32 TAPE: NONE FRAME: 24
TSF:CENSUS90*92. 07/19/93 14:48:07 UTF:CENSUS90*93. 07/19/93 14:48:07 META:CENSUS90*H2TABLES31. 07/19/93 14:58:14

Table 9. **Summary of Detailed Housing Characteristics of Housing Units With an Asian or Pacific Islander Householder: 1990**

[Threshold is 1,000 persons. Data based on sample and subject to sampling variability, see text. For definitions of terms and meanings of symbols, see text]

State Urban and Rural and Size of Place Inside and Outside Metropolitan Area County Place and [In Selected States] County Subdivision [2,500 or More Persons]	All persons	Occupied housing units	Percent							Median year structure built	Specified owner, median selected monthly owner costs (dollars)		Specified renter, median gross rent (dollars)
			Lacking complete plumbing facilities	Lacking complete kitchen facilities	Householder moved into unit 1989 to March 1990	No vehicle available	No telephone in unit	Year structure built: 1980 to March 1990	Year structure built: 1939 or earlier		With a mortgage	Not mortgaged	
The State	**12 566**	**3 269**	**.5**	**.3**	**44.4**	**8.2**	**5.0**	**18.3**	**20.2**	**1967**	**720**	**200**	**328**
URBAN AND RURAL AND SIZE OF PLACE													
Urban	11 470	3 102	.5	.2	45.4	8.3	4.7	18.7	19.2	1968	728	209	331
Inside urbanized area	9 668	2 665	.5	.2	47.0	8.2	2.8	19.6	19.1	1968	753	198	342
Central place	6 530	2 040	.7	.2	50.6	10.3	3.4	13.3	24.1	1963	637	204	319
Urban fringe	3 138	625	–	–	35.2	1.3	.8	40.3	2.9	1977	888	138	436
Outside urbanized area	1 802	437	–	–	35.9	8.7	16.2	12.8	19.5	1965	605	242	273
Place of 10,000 or more	1 221	285	–	–	41.4	4.2	16.8	13.3	21.8	1966	620	254	272
Place of 2,500 to 9,999	581	152	–	–	25.7	17.1	15.1	11.8	15.1	1964	489	225	325
Rural	1 096	167	1.2	3.0	24.6	6.6	9.6	11.4	39.5	1956	483	171	260
Place of 1,000 to 2,499	238	44	–	–	22.7	–	–	4.5	38.6	1958	363	138	213
Place of less than 1,000	244	56	–	–	21.4	7.1	12.5	7.1	39.3	1949	475	167	237
Other rural	614	67	3.0	7.5	28.4	10.4	13.4	19.4	40.3	1970	758	225	288
Rural farm	98	29	–	17.2	–	–	17.2	–	65.5	1940–	775	–	–
INSIDE AND OUTSIDE METROPOLITAN AREA													
Inside metropolitan area	9 942	2 690	.5	.2	46.8	8.1	2.8	19.7	19.0	1969	757	197	341
In central city	6 530	2 040	.7	.2	50.6	10.3	3.4	13.3	24.1	1963	637	204	319
Not in central city	3 412	650	–	–	35.1	1.2	.8	40.0	2.8	1977	889	136	429
Urban	3 144	627	–	–	35.1	1.3	.8	40.2	2.9	1977	889	138	436
Inside urbanized area	3 138	625	–	–	35.2	1.3	.8	40.3	2.9	1977	888	138	436
Outside urbanized area	6	2	–	–	–	–	–	–	–	1975	1 750	–	–
Rural	268	23	–	–	34.8	–	–	34.8	–	1978	892	125	283
Outside metropolitan area	2 624	579	.3	.9	32.8	8.5	15.0	11.6	26.1	1963	580	205	270
Urban	1 796	435	–	–	36.1	8.7	16.3	12.9	19.5	1965	598	242	273
Inside urbanized area	–	–	–	–	–	–	–	–	–	–	–	–	–
Outside urbanized area	1 796	435	–	–	36.1	8.7	16.3	12.9	19.5	1965	598	242	273
Place of 10,000 or more	1 221	285	–	–	41.4	4.2	16.8	13.3	21.8	1966	620	254	272
Place of 2,500 to 9,999	575	150	–	–	26.0	17.3	15.3	12.0	15.3	1964	482	225	325
Rural	828	144	1.4	3.5	22.9	7.6	11.1	7.6	45.8	1945	445	175	237
COUNTY													
Douglas County	4 564	1 350	.5	.4	46.7	8.2	2.6	20.5	16.0	1970	783	200	363
Lancaster County	2 974	916	.8	–	53.6	10.9	3.8	15.3	30.1	1962	564	220	301
Sarpy County	2 071	358	–	–	32.4	1.7	–	26.5	5.0	1971	843	138	390
PLACE AND COUNTY SUBDIVISION													
Lincoln city	2 928	913	.8	–	53.8	11.0	3.8	15.3	30.2	1962	559	220	301
Omaha city	3 602	1 127	.6	.4	48.0	9.8	3.1	11.6	19.2	1963	676	200	344

TIPSII [UPF] GH231 CENSUS90 71580800 07/22/93 10:20 AM MACHINE: C DATA:CENSUS90*H2TIPSDA31. 07/19/93 14:47:32 TAPE: NONE FRAME: 25
TSF:CENSUS90*92. 07/19/93 14:48:07 UTF:CENSUS90*93. 07/19/93 14:48:07 META:CENSUS90*H2TABLES31. 07/19/93 14:58:14

Table 10. Summary of Detailed Housing Characteristics of Housing Units With an Hispanic Origin Householder: 1990

[Householders of Hispanic origin may be of any race. Threshold is 1,000 persons. Data based on sample and subject to sampling variability, see text. For definitions of terms and meanings of symbols, see text]

State Urban and Rural and Size of Place Inside and Outside Metropolitan Area County Place and [In Selected States] County Subdivision [2,500 or More Persons]	All persons	Occupied housing units	Percent: Lacking complete plumbing facilities	Percent: Lacking complete kitchen facilities	Percent: Householder moved into unit 1989 to March 1990	Percent: No vehicle available	Percent: No telephone in unit	Percent: Year structure built: 1980 to March 1990	Percent: Year structure built: 1939 or earlier	Median year structure built	Specified owner, median selected monthly owner costs (dollars): With a mortgage	Specified owner, median selected monthly owner costs (dollars): Not mortgaged	Specified renter, median gross rent (dollars)
The State	**35 093**	**9 534**	**.7**	**.9**	**34.4**	**9.3**	**13.0**	**9.4**	**32.0**	**1957**	**554**	**176**	**331**
URBAN AND RURAL AND SIZE OF PLACE													
Urban	28 746	8 038	.6	.7	34.7	9.7	12.3	9.3	31.4	1957	559	183	339
Inside urbanized area	17 500	4 946	.6	.4	36.7	10.3	8.7	10.3	31.8	1957	629	205	365
Central place	12 978	3 852	.8	.5	34.0	12.8	9.5	6.2	39.7	1950	576	199	357
Urban fringe	4 522	1 094	–	–	46.0	1.4	5.8	24.8	3.7	1973	807	245	420
Outside urbanized area	11 246	3 092	.5	1.2	31.5	8.8	18.0	7.9	30.7	1956	455	159	299
Place of 10,000 or more	7 326	2 062	.5	1.4	31.0	9.1	18.5	8.7	32.9	1955	466	164	290
Place of 2,500 to 9,999	3 920	1 030	.6	.7	32.5	8.1	17.0	6.1	26.2	1959	432	151	320
Rural	6 347	1 496	1.1	2.0	32.6	7.2	17.0	10.0	35.6	1961	477	160	292
Place of 1,000 to 2,499	1 640	429	1.2	1.6	41.7	11.9	24.5	5.6	45.9	1946	390	164	284
Place of less than 1,000	1 812	428	.9	.5	30.6	8.6	14.0	3.5	37.6	1958	396	155	273
Other rural	2 895	639	1.1	3.3	27.9	3.1	14.1	17.2	27.4	1967	706	164	323
Rural farm	368	49	–	–	28.6	–	2.0	4.1	77.6	1940–	250	–	231
INSIDE AND OUTSIDE METROPOLITAN AREA													
Inside metropolitan area	18 307	5 135	.6	.4	36.5	9.9	8.4	10.7	31.4	1957	638	205	367
In central city	12 978	3 852	.8	.5	34.0	12.8	9.5	6.2	39.7	1950	576	199	357
Not in central city	5 329	1 283	–	.1	43.7	1.2	5.2	24.6	6.2	1972	806	242	428
Urban	4 576	1 094	–	–	46.0	1.4	5.8	24.8	3.7	1973	807	245	420
Inside urbanized area	4 522	1 094	–	–	46.0	1.4	5.8	24.8	3.7	1973	807	245	420
Outside urbanized area	54	–	–	–	–	–	–	–	–	–	–	–	–
Rural	753	189	–	.5	30.7	–	2.1	23.3	20.1	1971	781	175	554
Outside metropolitan area	16 786	4 399	.7	1.5	31.9	8.6	18.4	7.9	32.8	1956	449	159	294
Urban	11 192	3 092	.5	1.2	31.5	8.8	18.0	7.9	30.7	1956	455	159	299
Inside urbanized area	–	–	–	–	–	–	–	–	–	–	–	–	–
Outside urbanized area	11 192	3 092	.5	1.2	31.5	8.8	18.0	7.9	30.7	1956	455	159	299
Place of 10,000 or more	7 326	2 062	.5	1.4	31.0	9.1	18.5	8.7	32.9	1955	466	164	290
Place of 2,500 to 9,999	3 866	1 030	.6	.7	32.5	8.1	17.0	6.1	26.2	1959	432	151	320
Rural	5 594	1 307	1.2	2.2	32.9	8.3	19.2	8.0	37.9	1957	429	159	283
COUNTY													
Dakota County	1 024	223	–	.4	64.1	2.2	17.9	14.8	14.3	1972	667	220	314
Douglas County	10 588	3 144	1.0	.4	31.9	12.5	8.3	7.2	40.0	1950	600	205	358
Hall County	2 223	620	–	–	33.7	6.8	20.8	10.3	39.0	1949	476	145	321
Lancaster County	3 418	947	–	.5	38.4	11.4	12.5	11.3	30.6	1959	572	164	360
Lincoln County	1 569	450	–	2.9	37.6	13.8	18.7	8.2	26.7	1959	488	163	257
Sarpy County	3 174	802	–	–	44.3	–	1.7	23.3	2.6	1971	778	263	444
Scotts Bluff County	5 172	1 386	.6	1.6	22.5	8.2	16.4	5.3	32.8	1953	429	159	281
PLACE AND COUNTY SUBDIVISION													
Bellevue city	1 048	330	–	–	49.7	–	2.1	14.5	1.5	1966	663	275	434
Grand Island city	2 033	572	–	–	33.4	6.8	20.6	10.0	39.5	1948	475	143	322
Lincoln city	3 275	920	–	.5	38.4	11.7	12.2	11.6	30.2	1958	565	164	362
North Platte city	1 363	393	–	3.3	40.7	14.8	20.1	8.7	25.7	1958	486	162	249
Omaha city	9 703	2 932	1.1	.5	32.7	13.1	8.7	4.4	42.7	1947	578	205	355
Scottsbluff city	2 629	744	–	.8	19.5	10.3	18.4	6.5	32.5	1952	432	168	265

TIPSII [UPF] GH231 CENSUS90 71580800 07/22/93 10:20 AM MACHINE: C DATA:CENSUS90*H2TIPSDA31. 07/19/93 14:47:32 TAPE: NONE FRAME: 26
TSF:CENSUS90*92. 07/19/93 14:48:07 UTF:CENSUS90*93. 07/19/93 14:48:07 META:CENSUS90*H2TABLES31. 07/19/93 14:58:14

Table 11. **Summary of Detailed Housing Characteristics of Housing Units With a White, Not of Hispanic Origin Householder: 1990**

[Threshold is 1,000 persons. Data based on sample and subject to sampling variability, see text. For definitions of terms and meanings of symbols, see text]

State Urban and Rural and Size of Place Inside and Outside Metropolitan Area County Place and [In Selected States] County Subdivision [2,500 or More Persons]	All persons	Occupied housing units	Percent: Lacking complete plumbing facilities	Percent: Lacking complete kitchen facilities	Percent: Householder moved into unit 1989 to March 1990	Percent: No vehicle available	Percent: No telephone in unit	Percent: Year structure built: 1980 to March 1990	Percent: Year structure built: 1939 or earlier	Median year structure built	Specified owner, median selected monthly owner costs (dollars): With a mortgage	Specified owner, median selected monthly owner costs (dollars): Not mortgaged	Specified renter, median gross rent (dollars)
The State	**1 461 733**	**566 889**	**.4**	**.4**	**19.0**	**6.4**	**3.0**	**13.0**	**30.0**	**1961**	**613**	**192**	**351**
URBAN AND RURAL AND SIZE OF PLACE													
Urban	941 395	370 673	.2	.4	22.4	7.6	2.8	14.4	21.9	1963	639	209	370
Inside urbanized area	601 889	235 169	.2	.4	23.3	7.7	2.1	16.5	18.9	1965	688	224	404
Central place	456 582	185 618	.2	.4	23.1	9.0	2.4	11.8	22.8	1961	641	221	393
Urban fringe	145 307	49 551	.2	.1	24.1	2.4	1.1	34.0	4.1	1975	820	252	463
Outside urbanized area	339 506	135 504	.3	.3	20.8	7.6	4.1	10.8	27.1	1959	541	194	301
Place of 10,000 or more	189 353	75 602	.3	.4	22.4	7.5	4.2	11.7	23.7	1960	558	200	312
Place of 2,500 to 9,999	150 153	59 902	.3	.3	18.8	7.8	4.0	9.7	31.3	1957	519	188	287
Rural	520 338	196 216	.6	.5	12.7	4.2	3.2	10.5	45.3	1949	513	170	269
Place of 1,000 to 2,499	95 302	38 749	.2	.3	15.2	8.3	3.7	7.7	42.9	1951	474	171	257
Place of less than 1,000	128 149	53 222	.4	.4	13.3	7.1	4.6	7.7	49.8	1940	423	157	251
Other rural	296 887	104 245	.8	.7	11.4	1.2	2.4	12.9	43.9	1952	642	204	305
Rural farm	116 936	42 611	1.0	.7	5.0	.8	1.3	6.2	60.9	1940–	512	199	270
INSIDE AND OUTSIDE METROPOLITAN AREA													
Inside metropolitan area	678 280	261 970	.2	.4	22.4	7.2	2.0	16.8	19.4	1965	692	224	403
In central city	456 582	185 618	.2	.4	23.1	9.0	2.4	11.8	22.8	1961	641	221	393
Not in central city	221 698	76 352	.3	.2	20.5	2.6	1.1	29.0	11.0	1974	799	240	445
Urban	154 618	52 876	.2	.2	23.7	2.7	1.1	32.9	5.2	1975	816	248	457
Inside urbanized area	145 307	49 551	.2	.1	24.1	2.4	1.1	34.0	4.1	1975	820	252	463
Outside urbanized area	9 311	3 325	.7	.4	17.7	6.4	1.8	17.1	21.3	1966	698	223	321
Rural	67 080	23 476	.5	.3	13.3	2.5	1.2	20.1	24.1	1971	733	230	376
Outside metropolitan area	783 453	304 919	.5	.5	16.2	5.8	3.8	9.8	39.1	1953	507	178	285
Urban	330 195	132 179	.3	.3	20.9	7.7	4.2	10.7	27.2	1959	536	193	301
Inside urbanized area	–	–	–	–	–	–	–	–	–	–	–	–	–
Outside urbanized area	330 195	132 179	.3	.3	20.9	7.7	4.2	10.7	27.2	1959	536	193	301
Place of 10,000 or more	189 353	75 602	.3	.4	22.4	7.5	4.2	11.7	23.7	1960	558	200	312
Place of 2,500 to 9,999	140 842	56 577	.2	.3	18.9	7.9	4.1	9.2	31.9	1956	505	187	285
Rural	453 258	172 740	.6	.6	12.6	4.4	3.5	9.2	48.2	1943	469	167	260
COUNTY													
Adams County	29 124	11 489	.4	.4	17.7	7.2	3.7	6.8	33.3	1952	538	208	300
Antelope County	7 890	3 035	1.8	1.2	11.8	6.1	3.0	8.9	55.4	1940–	411	160	216
Boone County	6 630	2 553	.4	.1	10.9	5.7	3.9	6.7	65.2	1940–	409	160	225
Box Butte County	12 109	4 578	.2	–	20.3	5.5	3.0	13.8	30.7	1959	614	187	287
Boyd County	2 824	1 144	.7	1.1	7.9	6.4	2.4	7.9	57.9	1940–	339	145	228
Brown County	3 621	1 483	.8	.5	11.3	5.3	4.0	9.1	40.1	1953	436	166	261
Buffalo County	36 184	13 389	.3	.4	24.9	4.8	2.9	15.8	29.6	1964	608	199	319
Burt County	7 708	3 102	.5	.4	13.2	6.6	5.6	6.3	54.1	1940–	419	164	246
Butler County	8 524	3 239	1.5	1.4	11.8	6.7	4.5	10.2	50.0	1940–	479	171	280
Cass County	20 934	7 662	.3	.3	16.5	4.5	3.9	14.0	34.9	1961	595	198	345
Cedar County	10 095	3 642	.3	.2	9.4	5.5	3.0	8.8	54.4	1940–	413	150	221
Chase County	4 260	1 676	–	–	20.2	3.7	3.0	11.1	39.1	1951	458	161	267
Cherry County	5 984	2 390	.6	.1	13.1	4.7	5.8	11.3	36.6	1955	399	182	267
Cheyenne County	9 146	3 687	.1	.1	17.5	4.5	4.9	7.8	33.3	1952	466	175	276
Clay County	7 014	2 718	.4	.6	11.3	4.7	4.8	7.8	54.9	1940–	408	175	254
Colfax County	8 870	3 522	.5	.1	12.5	7.2	3.6	7.6	47.4	1944	433	169	255
Cuming County	10 065	3 847	.4	.6	10.6	6.3	2.5	9.1	49.5	1941	460	162	264
Custer County	12 076	4 889	.5	.5	14.9	5.8	3.5	9.2	50.2	1940–	448	158	238
Dakota County	15 024	5 619	.2	.6	19.0	6.7	4.3	12.9	27.2	1965	541	194	350
Dawes County	8 531	3 193	.6	.7	23.5	6.1	3.5	9.5	41.8	1952	501	186	289
Dawson County	19 161	7 603	.2	.9	18.9	4.9	4.7	7.6	32.1	1957	478	183	292
Deuel County	2 067	870	.8	–	15.3	5.3	4.3	4.4	51.3	1940–	400	139	246
Dixon County	6 097	2 334	.3	.6	12.4	5.3	4.8	6.6	62.3	1940–	412	155	239
Dodge County	33 953	13 329	.2	.4	18.0	6.7	5.1	8.3	32.1	1956	533	201	311
Douglas County	353 908	140 269	.2	.5	21.2	8.3	2.3	14.9	21.2	1963	705	228	407
Dundy County	2 565	1 083	.3	.2	15.4	3.4	2.2	14.3	45.2	1946	398	162	217
Fillmore County	7 057	2 820	.4	.7	12.1	5.7	3.2	9.5	42.3	1950	445	177	267
Franklin County	3 877	1 647	.4	.1	9.7	5.3	4.4	8.3	59.9	1940–	388	151	230
Frontier County	3 047	1 198	.7	–	11.9	2.8	2.8	7.6	52.2	1940–	412	160	235
Furnas County	5 487	2 315	.9	.1	14.5	5.8	2.6	7.4	55.0	1940–	416	153	205
Gage County	22 488	8 939	.5	.3	17.5	8.1	4.8	11.3	38.0	1955	473	164	279
Garden County	2 439	1 034	.8	1.1	16.3	4.4	4.1	11.3	49.8	1940	392	154	232
Garfield County	2 135	860	.8	.2	12.6	3.8	2.7	7.9	47.9	1942	427	138	208
Gosper County	1 922	762	1.4	1.3	12.2	.9	3.7	10.0	47.6	1944	423	171	272
Greeley County	2 994	1 131	.4	.2	12.9	6.8	3.8	9.5	64.6	1940–	320	143	210
Hall County	45 908	17 862	.1	.3	21.6	6.7	4.2	12.5	24.2	1963	562	204	322
Hamilton County	8 657	3 214	.8	.5	14.4	4.3	1.4	9.2	39.4	1960	471	190	297
Harlan County	3 789	1 578	–	.6	14.4	6.0	2.7	9.6	53.1	1940–	429	165	260
Hayes County	1 220	480	.4	.4	13.5	3.3	2.9	12.5	54.6	1940–	413	144	241
Hitchcock County	3 711	1 456	.5	.1	12.5	5.2	5.1	8.8	51.2	1940–	419	148	249
Holt County	12 538	4 742	.3	.4	14.9	5.7	3.0	12.6	39.3	1954	463	176	260
Howard County	5 994	2 292	.3	.5	12.7	4.1	3.4	9.7	50.5	1940–	447	164	234
Jefferson County	8 682	3 632	1.2	.8	12.9	8.3	3.6	5.6	51.9	1940–	390	147	255
Johnson County	4 568	1 916	1.5	1.5	10.8	9.5	3.6	5.0	51.7	1940–	397	157	246
Kearney County	6 558	2 498	–	.4	15.7	3.4	4.6	10.0	43.9	1954	513	184	306
Keith County	8 073	3 295	.3	–	17.2	5.3	4.1	15.5	22.6	1962	525	201	279
Keya Paha County	1 024	416	.2	.2	11.3	2.6	1.9	9.9	47.6	1945	300	135	169
Kimball County	3 878	1 602	.3	.4	14.7	3.4	4.2	7.2	39.1	1951	452	196	290
Knox County	9 034	3 671	.7	.7	9.9	7.6	3.4	7.6	51.1	1940–	394	164	211
Lancaster County	201 158	79 021	.2	.3	24.6	7.3	1.8	17.0	20.1	1965	646	218	382
Lincoln County	30 614	12 122	.5	.4	19.3	5.3	4.0	9.0	21.4	1962	544	185	289

TIPSII [UPF] GH231 CENSUS90 71580800 07/22/93 10:20 AM MACHINE: C DATA:CENSUS90*H2TIPSDA31. 07/19/93 14:47:32 TAPE: NONE FRAME: 27
TSF:CENSUS90*92. 07/19/93 14:48:07 UTF:CENSUS90*93. 07/19/93 14:48:07 META:CENSUS90*H2TABLES31. 07/19/93 14:58:14

Table 11. **Summary of Detailed Housing Characteristics of Housing Units With a White, Not of Hispanic Origin Householder: 1990**—Con.

[Threshold is 1,000 persons. Data based on sample and subject to sampling variability, see text. For definitions of terms and meanings of symbols, see text]

State Urban and Rural and Size of Place Inside and Outside Metropolitan Area County Place and [In Selected States] County Subdivision [2,500 or More Persons]	All persons	Occupied housing units	Percent							Median year structure built	Specified owner, median selected monthly owner costs (dollars)		Specified renter, median gross rent (dollars)
			Lacking complete plumbing facilities	Lacking complete kitchen facilities	Householder moved into unit 1989 to March 1990	No vehicle available	No telephone in unit	Year structure built: 1980 to March 1990	Year structure built: 1939 or earlier		With a mortgage	Not mortgaged	
COUNTY—Con.													
Madison County	31 551	12 022	.4	.4	19.7	6.6	4.6	14.2	31.3	1962	565	192	305
Merrick County	7 953	3 039	.4	.7	16.5	5.0	4.7	6.3	47.9	1944	491	172	266
Morrill County	5 009	1 961	–	.7	16.1	4.7	5.2	7.7	45.9	1945	425	160	270
Nance County	4 212	1 577	.4	.4	11.3	5.5	4.6	3.9	59.5	1940–	371	154	238
Nemaha County	7 885	3 049	.8	.6	16.3	7.3	4.8	7.6	46.9	1944	487	172	255
Nuckolls County	5 756	2 346	.7	.8	13.0	7.7	2.0	6.6	56.9	1940–	406	147	222
Otoe County	14 063	5 603	.6	.7	12.8	6.1	4.5	8.1	41.6	1950	480	186	296
Pawnee County	3 287	1 403	3.0	1.9	11.4	9.1	5.4	6.6	56.9	1940–	332	148	190
Perkins County	3 336	1 277	.3	.7	12.4	3.5	1.9	8.4	43.0	1946	475	160	301
Phelps County	9 532	3 726	.3	.5	17.0	5.1	3.8	7.3	38.6	1952	463	192	283
Pierce County	7 742	2 920	.9	1.2	12.9	4.5	2.5	11.2	49.8	1940	478	179	243
Platte County	29 236	10 805	.5	.3	15.8	5.1	2.1	14.8	25.6	1961	543	187	316
Polk County	5 649	2 215	.7	.5	11.7	4.7	1.7	6.4	57.6	1940–	428	171	248
Red Willow County	11 393	4 631	.2	–	17.0	4.7	3.8	10.4	33.1	1954	495	190	281
Richardson County	9 731	4 043	.9	1.0	13.9	6.9	6.4	5.5	53.6	1940–	404	161	215
Rock County	2 017	796	1.4	.5	11.7	4.5	3.1	8.3	31.9	1954	411	160	234
Saline County	12 529	4 808	.3	.2	13.7	8.8	3.6	6.2	43.4	1952	494	177	295
Sarpy County	91 793	31 117	.2	.1	24.1	2.4	.8	26.1	5.2	1972	766	247	475
Saunders County	18 106	6 771	.4	.8	12.8	5.6	3.3	9.1	41.5	1953	540	201	300
Scotts Bluff County	29 931	12 406	.4	.5	18.8	5.4	3.6	7.5	25.8	1959	528	192	310
Seward County	15 210	5 386	.4	.3	16.4	4.9	2.9	10.4	39.6	1956	555	205	324
Sheridan County	6 250	2 472	.3	.3	14.8	3.5	4.3	11.1	43.4	1948	441	183	270
Sherman County	3 692	1 424	.7	.9	9.6	7.9	4.8	4.8	67.2	1940–	379	142	223
Sioux County	1 481	590	1.9	1.0	14.9	2.9	4.2	8.6	52.4	1940–	372	157	308
Stanton County	6 196	2 155	.6	.3	12.4	3.9	4.3	12.9	40.6	1957	483	180	277
Thayer County	6 526	2 643	.5	.5	12.5	6.8	3.5	7.6	47.0	1944	418	157	253
Thurston County	3 856	1 547	.4	.6	10.8	6.7	6.1	7.8	55.1	1940–	429	172	231
Valley County	5 143	2 139	.8	.9	16.1	9.0	2.7	11.3	51.4	1940–	386	152	223
Washington County	16 397	5 944	1.1	.3	13.9	4.8	1.7	13.6	31.9	1961	620	211	329
Wayne County	9 259	3 211	.6	.2	16.5	5.3	3.4	8.3	52.7	1940–	496	183	259
Webster County	4 235	1 746	.2	.5	10.9	6.2	4.0	7.0	59.1	1940–	372	139	200
York County	14 181	5 414	.2	.2	13.5	6.3	2.9	10.7	34.4	1960	521	196	314
PLACE AND COUNTY SUBDIVISION													
Alliance city	8 821	3 393	.2	–	22.2	5.9	3.5	12.4	25.9	1963	622	192	284
Auburn city	3 397	1 409	.6	–	22.1	12.5	5.4	5.7	41.2	1950	502	184	258
Aurora city	3 659	1 463	.3	–	17.4	7.6	1.4	12.8	27.5	1967	491	197	298
Beatrice city	12 146	5 149	.2	.3	21.5	10.7	5.8	13.6	29.7	1959	480	166	292
Bellevue city	27 123	10 177	.2	.1	25.2	4.3	1.4	11.7	5.0	1966	684	233	446
Blair city	6 770	2 557	.9	–	19.4	8.4	1.9	12.5	27.6	1960	594	210	322
Broken Bow city	3 690	1 554	.8	.5	19.2	9.3	3.9	11.0	36.2	1953	478	172	263
Central City city	2 790	1 105	.6	.6	22.2	8.7	3.0	6.4	46.8	1945	504	192	264
Chadron city	5 204	1 946	.6	.8	29.6	7.4	3.9	9.5	39.2	1955	511	206	290
Chalco CDP	6 957	2 223	–	.4	21.0	.5	–	79.0	.9	1984	780	301	602
Columbus city	19 104	7 383	.6	.4	18.2	6.2	2.2	14.9	17.3	1962	547	190	322
Cozad city	3 557	1 451	–	1.7	20.9	7.0	2.6	5.7	25.3	1960	434	198	291
Crete city	4 744	1 760	.4	.4	15.9	13.5	4.3	7.3	36.0	1961	527	189	302
David City city	2 501	1 022	1.0	.4	14.7	11.3	3.0	6.8	41.6	1954	502	183	288
Fairbury city	4 303	1 937	–	–	15.2	12.6	4.5	4.0	50.1	1940–	381	147	259
Falls City city	4 695	2 059	–	.3	15.5	9.3	7.9	4.6	50.1	1940–	412	164	223
Fremont city	23 228	9 326	.2	.4	20.9	7.7	5.4	8.6	26.4	1958	544	212	318
Gering city	6 885	2 787	.5	.3	20.7	5.1	.8	9.9	13.3	1970	515	188	332
Gothenburg city	3 219	1 299	–	.7	20.6	3.3	5.4	6.9	31.3	1955	476	186	258
Grand Island city	36 602	14 486	.1	.3	23.2	7.6	4.6	12.8	22.3	1963	558	203	323
Hastings city	22 393	9 035	.3	.3	19.3	8.6	4.0	5.1	31.6	1951	540	211	297
Holdrege city	5 510	2 313	.2	.7	19.8	6.9	4.2	6.9	28.8	1955	454	199	276
Kearney city	23 641	8 724	.2	.3	30.6	5.4	2.8	18.5	20.3	1967	639	220	330
Kimball city	2 373	1 006	.5	.6	15.3	3.8	4.2	4.9	30.3	1953	458	207	274
La Vista city	9 093	3 182	.6	–	24.6	1.8	1.1	12.6	–	1972	644	244	473
Lexington city	6 243	2 531	–	.3	22.8	7.0	6.6	8.9	22.7	1962	504	180	299
Lincoln city	179 915	71 715	.2	.3	26.1	7.8	2.0	17.2	19.4	1965	641	217	382
McCook city	7 871	3 296	.2	–	18.8	5.8	3.7	10.3	30.2	1954	508	199	282
Minden city	2 722	1 138	–	.5	14.9	5.5	3.5	4.8	40.2	1954	505	175	304
Nebraska City city	6 415	2 661	.3	.5	15.9	8.9	6.7	8.8	38.4	1952	464	186	298
Norfolk city	20 748	8 241	.4	.4	24.0	7.6	4.4	16.7	24.5	1964	584	199	311
North Platte city	20 962	8 578	.6	.5	21.5	6.9	4.2	7.7	18.7	1961	546	185	293
Offutt AFB West CDP	8 322	2 065	–	–	42.5	.7	.2	1.6	1.8	1961	–	–	441
Ogallala city	4 827	1 968	.4	–	21.4	7.3	5.2	15.8	16.8	1960	535	215	278
Omaha city	276 667	113 903	.2	.5	21.3	9.8	2.7	8.4	24.9	1960	641	223	400
O'Neill city	3 810	1 588	–	.4	21.4	8.9	3.8	12.5	33.4	1957	519	195	270
Papillion city	9 708	3 221	.1	.2	21.5	2.0	.5	33.8	5.7	1974	907	261	509
Plattsmouth city	6 283	2 275	–	.4	19.8	8.7	4.4	11.1	30.8	1958	582	189	350
Ralston city	6 102	2 307	.4	.9	15.2	3.3	1.8	11.9	7.5	1968	706	244	414
Schuyler city	3 847	1 615	.4	–	15.0	8.9	5.2	5.6	34.2	1960	430	178	258
Scottsbluff city	10 529	4 680	.3	.8	20.6	7.6	4.1	6.8	25.7	1954	563	204	303
Seward city	5 552	1 992	.3	.4	19.0	7.5	2.0	13.8	27.4	1963	595	222	353
Sidney city	5 648	2 307	–	–	19.7	6.0	5.2	8.1	20.6	1954	482	181	288
Skyline CDP	2 541	768	–	1.6	11.7	–	1.6	32.3	–	1977	1 183	377	217
South Sioux City city	8 724	3 418	–	.6	18.8	8.5	4.5	12.8	24.1	1964	555	190	360
Valentine city	2 632	1 148	–	–	12.0	5.5	8.3	10.5	27.1	1959	432	186	263
Wahoo city	3 618	1 471	–	.8	13.0	10.3	2.7	10.0	39.8	1951	479	186	270
Wayne city	5 074	1 690	.2	–	23.5	6.6	2.9	8.4	42.9	1953	532	207	266
West Point city	3 250	1 310	–	–	9.6	9.7	3.3	11.7	37.1	1955	499	162	272
York city	7 702	3 083	–	.2	16.1	9.4	3.3	11.6	28.4	1962	544	198	322

TIPSII [UPF] GH231 CENSUS90 71580800 07/22/93 10:20 AM MACHINE: C DATA:CENSUS90*H2TIPSDA31. 07/19/93 14:47:32 TAPE: NONE FRAME: 28
TSF:CENSUS90*92. 07/19/93 14:48:07 UTF:CENSUS90*93. 07/19/93 14:48:07 META:CENSUS90*H2TABLES31. 07/19/93 14:58:14

Table 12. Summary of Detailed Housing Characteristics for American Indian, Eskimo, or Aleut Householders for American Indian and Alaska Native Areas: 1990

[Data based on sample and subject to sampling variability, see text. For definitions of terms and meanings of symbols, see text]

American Indian Area	American Indian, Eskimo, or Aleut householder							
		Percent				Specified owner, median selected monthly owner costs (dollars)		
	Total	Lacking complete plumbing facilities	No vehicle available	No telephone in unit	Median year structure built	With a mortgage	Not mortgaged	Specified renter, median gross rent (dollars)
AMERICAN INDIAN RESERVATION AND TRUST LAND								
All areas	879	.7	25.5	58.2	1975	235	163	148
Iowa Reservation, KS--NE (pt.)	–	–	–	–	–	–	–	–
Omaha Reservation, IA--NE (pt.)	433	.5	24.7	63.3	1976	302	160	145
Sac and Fox (KS-NE) Reservation and Trust Lands, KS--NE (pt.)	2	–	–	–	1975	200–	–	–
Sac and Fox (KS-NE) Reservation (pt.)	2	–	–	–	1975	200–	–	–
Santee Reservation, NE	135	–	32.6	65.9	1979	200–	138	126
Winnebago Reservation, NE	309	1.3	23.6	48.2	1974	263	168	172
TRIBAL DESIGNATED STATISTICAL AREA								
All areas	–	–	–	–	–	–	–	–

TIPSII [UPF] GH231 CENSUS90 71580800 07/22/93 10:20 AM MACHINE: C DATA:CENSUS90*H2TIPSDA31. 07/19/93 14:47:32 TAPE: NONE FRAME: 29
TSF:CENSUS90*92. 07/19/93 14:48:07 UTF:CENSUS90*93. 07/19/93 14:48:07 META:CENSUS90*H2TABLES31. 07/19/93 14:58:14

Table 13. **Structural Characteristics: 1990**

[Data based on sample and subject to sampling variability, see text. For definitions of terms and meanings of symbols, see text]

State Urban and Rural and Size of Place	The State	Urban						Rural			Rural farm
		Total	Inside urbanized area			Outside urbanized area		Total	Place of 1,000 to 2,499	Place of less than 1,000	
			Total	Central place	Urban fringe	Place of 10,000 or more	Place of 2,500 to 9,999				
TENURE AND VACANCY STATUS											
All housing units	**660 621**	**428 429**	**278 505**	**222 691**	**55 814**	**83 057**	**66 867**	**232 192**	**43 476**	**62 417**	**42 756**
Owner occupied	400 416	249 535	159 098	123 044	36 054	48 606	41 831	150 881	29 349	42 901	32 989
Renter occupied	201 947	153 238	103 617	86 200	17 417	29 898	19 723	48 709	10 108	11 572	9 767
Vacant for sale only	6 422	3 643	2 149	1 603	546	597	897	2 779	602	1 186	–
Vacant for rent	17 070	12 542	7 984	6 951	1 033	2 398	2 160	4 528	1 264	1 704	–
Vacant for seasonal, recreational, or occasional use	11 030	1 028	601	466	135	205	222	10 002	276	824	–
All other vacants	23 736	8 443	5 056	4 427	629	1 353	2 034	15 293	1 877	4 230	–
Condominium housing units	**7 759**	**7 168**	**6 009**	**5 276**	**733**	**826**	**333**	**591**	**231**	**195**	**2**
Owner occupied	4 317	4 082	3 740	3 230	510	234	108	235	59	57	–
Renter occupied	2 744	2 429	1 714	1 504	210	530	185	315	163	106	2
Vacant	698	657	555	542	13	62	40	41	9	32	–
YEAR STRUCTURE BUILT											
All housing units	**660 621**	**428 429**	**278 505**	**222 691**	**55 814**	**83 057**	**66 867**	**232 192**	**43 476**	**62 417**	**42 756**
1989 to March 1990	8 939	6 480	5 322	3 294	2 028	649	509	2 459	218	335	187
1985 to 1988	30 858	23 483	18 988	10 694	8 294	2 667	1 828	7 375	778	1 195	721
1980 to 1984	45 457	30 169	19 621	11 275	8 346	6 296	4 252	15 288	2 292	3 237	1 738
1970 to 1979	145 834	95 104	62 182	43 546	18 636	18 476	14 446	50 730	8 427	12 519	5 595
1960 to 1969	100 105	75 684	53 253	43 741	9 512	13 072	9 359	24 421	6 036	6 709	3 018
1950 to 1959	79 797	63 423	41 756	36 859	4 897	12 773	8 894	16 374	3 988	4 057	3 140
1940 to 1949	46 783	34 860	20 268	18 512	1 756	8 481	6 111	11 923	2 663	3 211	2 301
1939 or earlier	202 848	99 226	57 115	54 770	2 345	20 643	21 468	103 622	19 074	31 154	26 056
Median	1960	1962	1964	1960	1975	1960	1957	1950	1950	1940	1940–
Owner-occupied housing units	**400 416**	**249 535**	**159 098**	**123 044**	**36 054**	**48 606**	**41 831**	**150 881**	**29 349**	**42 901**	**32 989**
1989 to March 1990	4 648	3 003	2 466	1 059	1 407	309	228	1 645	107	234	167
1985 to 1988	17 420	12 440	10 199	3 976	6 223	1 273	968	4 980	457	777	644
1980 to 1984	26 616	16 604	11 475	4 854	6 621	2 988	2 141	10 012	1 419	2 149	1 503
1970 to 1979	87 064	51 919	32 582	21 152	11 430	10 245	9 092	35 145	5 874	8 658	4 842
1960 to 1969	60 921	45 372	30 970	25 515	5 455	8 769	5 633	15 549	3 822	4 402	2 494
1950 to 1959	54 012	43 188	28 131	25 440	2 691	8 762	6 295	10 824	2 996	2 870	2 401
1940 to 1949	27 121	20 154	11 694	10 740	954	4 600	3 860	6 967	1 756	2 071	1 548
1939 or earlier	122 614	56 855	31 581	30 308	1 273	11 660	13 614	65 759	12 918	21 740	19 390
Median	1959	1961	1963	1958	1977	1959	1955	1953	1950	1940–	1940–
Renter-occupied housing units	**201 947**	**153 238**	**103 617**	**86 200**	**17 417**	**29 898**	**19 723**	**48 709**	**10 108**	**11 572**	**9 767**
1989 to March 1990	2 638	2 383	1 932	1 616	316	276	175	255	82	37	20
1985 to 1988	11 057	9 874	7 914	6 118	1 796	1 251	709	1 183	273	273	77
1980 to 1984	15 253	12 183	7 395	5 869	1 526	3 048	1 740	3 070	727	814	235
1970 to 1979	46 947	38 833	26 717	20 338	6 379	7 488	4 628	8 114	1 979	2 441	753
1960 to 1969	32 047	26 970	20 049	16 340	3 709	3 788	3 133	5 077	1 714	1 458	524
1950 to 1959	20 800	17 375	11 973	9 944	2 029	3 438	1 964	3 425	661	740	739
1940 to 1949	15 855	12 460	7 300	6 579	721	3 375	1 785	3 395	644	727	753
1939 or earlier	57 350	33 160	20 337	19 396	941	7 234	5 589	24 190	4 028	5 082	6 666
Median	1962	1965	1966	1964	1972	1962	1962	1940	1956	1950	1940–
BEDROOMS											
All housing units	**660 621**	**428 429**	**278 505**	**222 691**	**55 814**	**83 057**	**66 867**	**232 192**	**43 476**	**62 417**	**42 756**
None	7 897	6 791	5 462	5 167	295	929	400	1 106	181	178	22
1	79 316	64 382	44 921	39 897	5 024	11 487	7 974	14 934	4 633	4 947	541
2	192 091	126 907	76 465	65 250	11 215	28 707	21 735	65 184	14 180	22 195	6 751
3	251 033	157 251	104 512	77 286	27 226	28 722	24 017	93 782	16 285	23 479	18 959
4	103 963	60 381	39 456	28 818	10 638	10 813	10 112	43 582	6 550	9 008	12 192
5 or more	26 321	12 717	7 689	6 273	1 416	2 399	2 629	13 604	1 647	2 610	4 291
Occupied housing units	**602 363**	**402 773**	**262 715**	**209 244**	**53 471**	**78 504**	**61 554**	**199 590**	**39 457**	**54 473**	**42 756**
None	5 731	5 375	4 409	4 117	292	732	234	356	137	84	22
1	66 953	57 179	40 525	35 897	4 628	9 971	6 683	9 774	3 707	3 540	541
2	168 838	117 104	70 815	60 392	10 423	26 935	19 354	51 734	12 547	18 654	6 751
3	236 313	151 960	101 054	74 716	26 338	27 903	23 003	84 353	15 273	21 341	18 959
4	99 568	58 833	38 488	28 065	10 423	10 613	9 732	40 735	6 233	8 413	12 192
5 or more	24 960	12 322	7 424	6 057	1 367	2 350	2 548	12 638	1 560	2 441	4 291
All housing units	**660 621**	**428 429**	**278 505**	**222 691**	**55 814**	**83 057**	**66 867**	**232 192**	**43 476**	**62 417**	**42 756**
PLUMBING FACILITIES											
Complete plumbing facilities	655 379	427 028	277 721	222 004	55 717	82 718	66 589	228 351	43 233	61 641	42 319
Lacking complete plumbing facilities	5 242	1 401	784	687	97	339	278	3 841	243	776	437
SOURCE OF WATER											
Public system or private company	548 285	423 799	277 595	222 344	55 251	80 416	65 788	124 486	43 007	58 263	4 197
Individual drilled well	102 092	4 164	793	285	508	2 450	921	97 928	383	3 813	35 249
Individual dug well	8 662	374	61	35	26	178	135	8 288	67	222	3 021
Some other source	1 582	92	56	27	29	13	23	1 490	19	119	289
SEWAGE DISPOSAL											
Public sewer	534 692	422 028	275 562	221 005	54 557	81 206	65 260	112 664	42 504	57 152	1 371
Septic tank or cesspool	117 460	6 161	2 818	1 596	1 222	1 813	1 530	111 299	916	4 958	38 128
Other means	8 469	240	125	90	35	38	77	8 229	56	307	3 257
SELECTED CHARACTERISTICS											
Lacking complete kitchen facilities	7 218	2 400	1 304	1 214	90	575	521	4 818	430	1 297	300
Median rooms	5.5	5.4	5.4	5.2	6.2	5.2	5.4	5.8	5.5	5.4	6.7
SECOND MORTGAGE OR HOME EQUITY LOAN											
Specified owner-occupied housing units	**318 320**	**225 026**	**144 705**	**111 769**	**32 936**	**43 356**	**36 965**	**93 294**	**26 287**	**36 963**	**2 827**
With second mortgage or home equity loan	26 859	23 055	18 139	13 907	4 232	2 880	2 036	3 804	812	757	72
No second mortgage or home equity loan	291 461	201 971	126 566	97 862	28 704	40 476	34 929	89 490	25 475	36 206	2 755
CONDOMINIUM HOUSING UNITS											
Owner-occupied condominium housing units	**4 317**	**4 082**	**3 740**	**3 230**	**510**	**234**	**108**	**235**	**59**	**57**	**–**
Median selected monthly owner costs:											
With a mortgage (dollars)	709	714	707	692	761	747	1 000+	586	619	525	–
Not mortgaged (dollars)	289	292	293	287	406	269	325	264	219	254	–
Median value (dollars)	65 400	66 200	66 500	65 300	72 400	62 000	65 400	50 000–	50 000–	50 000–	–
MOBILE HOMES											
Owner-occupied mobile homes	**21 266**	**9 321**	**4 235**	**2 575**	**1 660**	**2 785**	**2 301**	**11 945**	**1 429**	**3 534**	**1 299**
Median selected monthly owner costs:											
With a mortgage (dollars)	411	426	481	462	508	401	374	398	384	377	445
Not mortgaged (dollars)	181	209	251	238	273	189	173	166	163	157	179

TIPSII [UPF] GH231 CENSUS90 71580800 07/22/93 10:20 AM MACHINE: C DATA:CENSUS90*H2TIPSDA31. 07/19/93 14:47:32 TAPE: NONE FRAME: 30
TSF:CENSUS90*92. 07/19/93 14:48:07 UTF:CENSUS90*93. 07/19/93 14:48:07 META:CENSUS90*H2TABLES31. 07/19/93 14:58:14

Table 14. Fuel, Occupancy, and Social Characteristics: 1990

[Data based on sample and subject to sampling variability, see text. For definitions of terms and meanings of symbols, see text]

State Urban and Rural and Size of Place	The State	Urban						Rural			Rural farm
			Inside urbanized area			Outside urbanized area					
		Total	Total	Central place	Urban fringe	Place of 10,000 or more	Place of 2,500 to 9,999	Total	Place of 1,000 to 2,499	Place of less than 1,000	
Occupied housing units	**602 363**	**402 773**	**262 715**	**209 244**	**53 471**	**78 504**	**61 554**	**199 590**	**39 457**	**54 473**	**42 756**
HOUSE HEATING FUEL											
Utility gas	423 144	343 195	224 979	180 633	44 346	67 106	51 110	79 949	32 328	29 788	4 373
Bottled, tank, or LP gas	65 914	3 067	1 655	1 348	307	375	1 037	62 847	942	12 635	22 793
Electricity	81 650	49 172	31 573	23 337	8 236	9 836	7 763	32 478	4 979	7 512	6 063
Fuel oil, kerosene, etc.	14 835	2 645	1 799	1 576	223	165	681	12 190	435	2 466	5 495
Coal or coke	266	36	25	25	–	6	5	230	8	20	99
Wood	12 933	2 275	994	761	233	529	752	10 658	659	1 859	3 543
Solar energy	256	73	47	28	19	7	19	183	11	16	33
Other fuel	2 757	1 808	1 313	1 229	84	378	117	949	66	159	335
No fuel used	608	502	330	307	23	102	70	106	29	18	22
VEHICLES AVAILABLE											
None	43 473	34 843	23 995	22 682	1 313	5 924	4 924	8 630	3 300	4 012	347
1	182 322	137 020	89 596	76 074	13 522	26 586	20 838	45 302	12 887	16 872	4 439
2	241 427	160 632	105 791	78 228	27 563	31 279	23 562	80 795	15 454	21 249	16 926
3	94 237	52 304	32 411	23 977	8 434	10 972	8 921	41 933	5 647	8 671	12 066
4	29 171	13 598	8 315	6 295	2 020	2 850	2 433	15 573	1 543	2 658	5 770
5 or more	11 733	4 376	2 607	1 988	619	893	876	7 357	626	1 011	3 208
YEAR HOUSEHOLDER MOVED INTO UNIT											
Owner-occupied housing units	**400 416**	**249 535**	**159 098**	**123 044**	**36 054**	**48 606**	**41 831**	**150 881**	**29 349**	**42 901**	**32 989**
1989 to March 1990	32 282	22 154	14 866	10 084	4 782	4 077	3 211	10 128	2 088	2 803	818
1985 to 1988	85 016	59 186	41 034	27 838	13 196	10 078	8 074	25 830	5 204	7 236	2 888
1980 to 1984	64 774	40 770	25 420	18 692	6 728	8 115	7 235	24 004	4 677	7 101	3 842
1970 to 1979	106 395	63 862	38 916	31 451	7 465	13 046	11 900	42 533	8 516	12 687	8 140
1960 to 1969	54 017	33 736	20 904	18 256	2 648	7 112	5 720	20 281	4 656	6 503	5 502
1959 or earlier	57 932	29 827	17 958	16 723	1 235	6 178	5 691	28 105	4 208	6 571	11 799
Renter-occupied housing units	**201 947**	**153 238**	**103 617**	**86 200**	**17 417**	**29 898**	**19 723**	**48 709**	**10 108**	**11 572**	**9 767**
1989 to March 1990	87 641	71 885	49 330	40 686	8 644	13 931	8 624	15 756	4 101	4 654	1 348
1985 to 1988	71 335	54 904	37 683	30 737	6 946	10 219	7 002	16 431	3 602	4 179	2 382
1980 to 1984	21 728	14 540	9 088	7 802	1 286	3 346	2 106	7 188	1 287	1 426	1 973
1970 to 1979	14 231	9 011	5 707	5 274	433	1 836	1 468	5 220	854	865	1 988
1960 to 1969	3 781	2 037	1 275	1 217	58	384	378	1 744	175	237	820
1959 or earlier	3 231	861	534	484	50	182	145	2 370	89	211	1 256
PLUMBING FACILITIES BY PERSONS PER ROOM											
Owner-occupied housing units	**400 416**	**249 535**	**159 098**	**123 044**	**36 054**	**48 606**	**41 831**	**150 881**	**29 349**	**42 901**	**32 989**
Lacking complete plumbing facilities	1 425	510	261	189	72	122	127	915	71	166	379
1.00 or less	1 399	501	254	182	72	122	125	898	69	160	379
1.01 or more	26	9	7	7	–	–	2	17	2	6	–
Renter-occupied housing units	**201 947**	**153 238**	**103 617**	**86 200**	**17 417**	**29 898**	**19 723**	**48 709**	**10 108**	**11 572**	**9 767**
Lacking complete plumbing facilities	828	554	384	364	20	136	34	274	26	39	58
1.00 or less	784	520	360	340	20	126	34	264	18	37	58
1.01 or more	44	34	24	24	–	10	–	10	8	2	–
TELEPHONE IN UNIT											
Telephone in unit	580 681	388 409	254 859	202 012	52 847	74 794	58 756	192 272	37 835	51 583	42 197
No telephone in unit	21 682	14 364	7 856	7 232	624	3 710	2 798	7 318	1 622	2 890	559
HOUSEHOLDER 65 YEARS AND OVER											
Occupied housing units	**147 017**	**88 194**	**48 117**	**43 397**	**4 720**	**20 735**	**19 342**	**58 823**	**15 125**	**21 120**	**11 439**
Owner occupied	116 268	64 966	35 236	31 631	3 605	14 778	14 952	51 302	12 314	18 622	10 680
1-person households	71 062	44 829	23 415	21 535	1 880	10 971	10 443	26 233	8 294	10 990	3 119
Built 1939 or earlier	53 425	23 880	12 399	11 839	560	5 074	6 407	29 545	6 484	10 802	7 535
Mean household income in 1989 (dollars)	21 887	22 825	25 297	25 289	25 374	19 977	19 727	20 480	16 717	16 713	28 366
Female householder, no husband present	64 518	42 207	22 664	20 939	1 725	10 102	9 441	22 311	7 460	9 578	2 154
Lacking complete plumbing facilities	942	292	158	152	6	81	53	650	47	108	285
No vehicle available	25 467	18 840	11 787	11 098	689	3 725	3 328	6 627	2 630	3 190	264
No telephone in unit	2 405	1 213	619	591	28	294	300	1 192	252	496	159
1-person households	1 729	909	462	445	17	229	218	820	210	336	101
HOUSEHOLDS BELOW POVERTY LEVEL											
Owner-occupied housing units	**27 922**	**12 279**	**6 679**	**5 866**	**813**	**2 810**	**2 790**	**15 643**	**3 049**	**5 484**	**3 439**
Married-couple families	9 932	3 114	1 578	1 317	261	742	794	6 818	795	1 721	2 376
With own children under 18 years	4 810	1 455	734	572	162	387	334	3 355	313	729	1 281
Families with female householder	2 818	1 793	1 253	1 051	202	296	244	1 025	240	380	106
With own children under 18 years	1 948	1 269	871	686	185	248	150	679	159	262	41
Householder 65 years and over	13 710	6 139	3 043	2 827	216	1 449	1 647	7 571	2 041	3 381	891
Householder worked in 1989	11 789	4 312	2 448	2 044	404	1 012	852	7 477	910	1 861	2 688
With public assistance income	2 888	1 450	887	827	60	219	344	1 438	285	692	164
With Social Security income	13 622	6 116	2 926	2 757	169	1 397	1 793	7 506	1 997	3 365	814
Mean household income deficit in 1989 (dollars)	3 240	3 052	3 282	3 225	3 693	3 006	2 546	3 387	2 507	2 601	4 753
Built 1939 or earlier	12 780	4 660	2 462	2 390	72	1 038	1 160	8 120	1 613	3 126	2 060
Lacking complete plumbing facilities	310	79	41	41	–	15	23	231	20	74	52
No vehicle available	5 197	2 980	1 801	1 709	92	603	576	2 217	768	1 200	70
No telephone in unit	1 408	491	215	187	28	106	170	917	160	328	98
1.01 or more persons per room	756	311	174	143	31	54	83	445	50	171	73
Renter-occupied housing units	**44 062**	**34 019**	**21 620**	**20 017**	**1 603**	**7 449**	**4 950**	**10 043**	**2 627**	**3 104**	**1 541**
Married-couple families	7 360	3 954	2 201	1 918	283	1 036	717	3 406	425	637	1 080
With own children under 18 years	5 640	2 967	1 659	1 409	250	775	533	2 673	299	455	878
Families with female householder	11 790	10 005	6 850	6 220	630	1 985	1 170	1 785	531	773	56
With own children under 18 years	10 868	9 271	6 311	5 705	606	1 909	1 051	1 597	490	692	48
Householder 65 years and over	8 163	5 600	2 624	2 461	163	1 593	1 383	2 563	1 090	1 026	90
Householder worked in 1989	26 908	20 828	13 338	12 188	1 150	4 540	2 950	6 080	1 186	1 569	1 341
With public assistance income	11 135	9 140	5 739	5 410	329	2 192	1 209	1 995	627	825	110
With Social Security income	10 305	7 353	3 642	3 419	223	2 013	1 698	2 952	1 182	1 196	114
Mean household income deficit in 1989 (dollars)	3 694	3 678	3 860	3 879	3 630	3 529	3 106	3 748	3 011	3 213	5 210
Built 1939 or earlier	14 081	9 456	6 180	5 910	270	1 959	1 317	4 625	947	1 202	1 055
Lacking complete plumbing facilities	300	205	157	157	–	38	10	95	6	21	15
No vehicle available	13 146	11 148	7 641	7 308	333	1 935	1 572	1 998	899	876	26
No telephone in unit	8 371	6 461	3 850	3 677	173	1 503	1 108	1 910	465	844	82
1.01 or more persons per room	2 459	1 876	1 284	1 166	118	364	228	583	89	187	64

TIPSII [UPF] GH231 CENSUS90 71580800 07/22/93 10:20 AM MACHINE: C DATA:CENSUS90*H2TIPSDA31. 07/19/93 14:47:32 TAPE: NONE FRAME: 31
TSF:CENSUS90*92. 07/19/93 14:48:07 UTF:CENSUS90*93. 07/19/93 14:48:07 META:CENSUS90*H2TABLES31. 07/19/93 14:58:14

Table 15. **Financial Characteristics: 1990**

[Data based on sample and subject to sampling variability, see text. For definitions of terms and meanings of symbols, see text]

State Urban and Rural and Size of Place	The State	Urban						Rural			Rural farm
			Inside urbanized area			Outside urbanized area					
		Total	Total	Central place	Urban fringe	Place of 10,000 or more	Place of 2,500 to 9,999	Total	Place of 1,000 to 2,499	Place of less than 1,000	
HOUSEHOLD INCOME IN 1989											
Occupied housing units	**602 363**	**402 773**	**262 715**	**209 244**	**53 471**	**78 504**	**61 554**	**199 590**	**39 457**	**54 473**	**42 756**
Median income (dollars)	25 783	26 961	29 347	26 982	37 604	23 702	22 686	23 491	20 597	19 358	26 225
Owner occupied	400 416	249 535	159 098	123 044	36 054	48 606	41 831	150 881	29 349	42 901	32 989
Median income (dollars)	31 080	34 533	37 912	35 914	44 443	30 364	27 379	25 673	23 206	20 807	27 404
Renter occupied	201 947	153 238	103 617	86 200	17 417	29 898	19 723	48 709	10 108	11 572	9 767
Median income (dollars)	17 853	17 614	18 900	17 468	25 348	15 441	15 164	18 552	13 870	15 186	22 283
Specified owner-occupied housing units	**318 320**	**225 026**	**144 705**	**111 769**	**32 936**	**43 356**	**36 965**	**93 294**	**26 287**	**36 963**	**2 827**
MORTGAGE STATUS AND SELECTED MONTHLY OWNER COSTS											
With a mortgage	186 901	146 724	103 913	75 288	28 625	24 225	18 586	40 177	10 063	12 009	1 175
Less than $200	1 797	819	426	402	24	164	229	978	206	436	53
$200 to $299	9 444	5 676	3 016	2 734	282	1 262	1 398	3 768	1 085	1 906	99
$300 to $399	21 843	14 951	8 182	7 196	986	3 433	3 336	6 892	2 124	2 999	217
$400 to $499	28 548	20 896	12 665	10 901	1 764	4 515	3 716	7 652	2 255	2 828	187
$500 to $599	29 141	23 043	14 913	12 469	2 444	4 746	3 384	6 098	1 711	1 828	182
$600 to $699	26 725	22 215	15 834	12 338	3 496	3 771	2 610	4 510	1 131	963	116
$700 to $799	20 707	17 484	13 449	9 123	4 326	2 626	1 409	3 223	670	505	103
$800 to $899	14 973	12 828	10 493	6 268	4 225	1 404	931	2 145	442	277	66
$900 to $999	10 335	8 911	7 511	4 097	3 414	878	522	1 424	205	134	34
$1,000 to $1,249	13 018	11 014	9 538	5 130	4 408	906	570	2 004	172	90	71
$1,250 to $1,499	5 247	4 427	3 957	2 258	1 699	269	201	820	38	24	17
$1,500 to $1,999	3 152	2 668	2 314	1 279	1 035	170	184	484	19	17	24
$2,000 or more	1 971	1 792	1 615	1 093	522	81	96	179	5	2	6
Median (dollars)	610	635	680	631	823	555	517	512	472	423	513
Mean (dollars)	677	703	752	704	879	596	570	582	506	450	589
Not mortgaged	131 419	78 302	40 792	36 481	4 311	19 131	18 379	53 117	16 224	24 954	1 652
Less than $100	10 151	4 303	1 853	1 700	153	1 257	1 193	5 848	1 776	3 127	158
$100 to $199	61 369	32 038	14 359	13 252	1 107	8 387	9 292	29 331	8 927	15 556	674
$200 to $299	43 756	29 782	16 409	14 610	1 799	7 197	6 176	13 974	4 512	5 406	515
$300 to $399	11 320	8 340	5 375	4 602	773	1 691	1 274	2 980	810	724	187
$400 to $499	2 875	2 272	1 603	1 313	290	353	316	603	130	103	61
$500 or more	1 948	1 567	1 193	1 004	189	246	128	381	69	38	57
Median (dollars)	191	208	221	218	251	199	188	170	171	157	199
Mean (dollars)	206	222	238	235	267	209	199	182	179	165	218
MORTGAGE STATUS AND SELECTED MONTHLY OWNER COSTS AS A PERCENTAGE OF HOUSEHOLD INCOME IN 1989											
With a mortgage	186 901	146 724	103 913	75 288	28 625	24 225	18 586	40 177	10 063	12 009	1 175
Less than 10 percent	13 746	10 540	7 631	6 465	1 166	1 560	1 349	3 206	750	1 096	124
10 to 14 percent	35 843	27 267	18 091	14 199	3 892	5 085	4 091	8 576	2 275	2 833	233
15 to 19 percent	46 609	36 751	25 135	18 422	6 713	6 596	5 020	9 858	2 645	3 047	218
20 to 24 percent	37 283	29 966	21 817	14 918	6 899	4 733	3 416	7 317	1 819	2 076	196
25 to 29 percent	22 421	18 062	13 326	8 766	4 560	2 874	1 862	4 359	1 063	1 088	106
30 to 34 percent	11 365	9 132	6 835	4 414	2 421	1 156	1 141	2 233	473	591	60
35 percent or more	19 226	14 737	10 874	7 947	2 927	2 170	1 693	4 489	1 008	1 241	236
Not computed	408	269	204	157	47	51	14	139	30	37	2
Median	19.7	19.8	20.2	19.6	21.8	19.1	18.8	19.2	18.8	18.4	20.3
Not mortgaged	131 419	78 302	40 792	36 481	4 311	19 131	18 379	53 117	16 224	24 954	1 652
Less than 10 percent	55 840	33 697	17 956	16 057	1 899	8 135	7 606	22 143	6 310	10 131	685
10 to 14 percent	30 684	18 583	9 497	8 482	1 015	4 653	4 433	12 101	3 870	5 687	354
15 to 19 percent	16 940	10 109	5 048	4 461	587	2 467	2 594	6 831	2 308	3 290	189
20 to 24 percent	9 099	5 205	2 661	2 422	239	1 252	1 292	3 894	1 245	2 026	116
25 to 29 percent	5 410	2 904	1 461	1 308	153	685	758	2 506	777	1 188	68
30 to 34 percent	3 619	2 162	1 048	938	110	550	564	1 457	454	747	48
35 percent or more	8 798	5 058	2 772	2 501	271	1 218	1 068	3 740	1 167	1 711	148
Not computed	1 029	584	349	312	37	171	64	445	93	174	44
Median	11.5	11.4	11.2	11.2	11.2	11.4	11.7	11.7	12.3	12.0	11.7
Specified renter-occupied housing units	**186 632**	**152 821**	**103 342**	**86 012**	**17 330**	**29 805**	**19 674**	**33 811**	**10 073**	**11 436**	**1 313**
GROSS RENT											
Less than $100	3 815	2 720	1 449	1 379	70	673	598	1 095	432	503	8
$100 to $149	9 353	6 734	3 316	3 120	196	1 991	1 427	2 619	1 016	1 084	67
$150 to $199	11 438	8 085	3 464	3 299	165	2 694	1 927	3 353	1 227	1 379	93
$200 to $249	17 098	12 161	5 728	5 488	240	3 625	2 808	4 937	1 667	1 989	138
$250 to $299	22 726	17 501	9 441	8 986	455	4 552	3 508	5 225	1 649	1 955	145
$300 to $349	24 544	20 344	12 900	11 593	1 307	4 590	2 854	4 200	1 324	1 399	136
$350 to $399	24 074	21 508	15 168	12 744	2 424	4 085	2 255	2 566	859	688	79
$400 to $449	20 324	18 697	14 381	11 797	2 584	2 807	1 509	1 627	504	426	42
$450 to $499	14 457	13 539	10 937	8 691	2 246	1 762	840	918	272	230	16
$500 to $549	9 791	9 341	7 725	6 215	1 510	1 034	582	450	134	74	18
$550 to $599	6 447	6 147	5 389	4 131	1 258	540	218	300	70	29	14
$600 to $649	3 677	3 503	3 164	2 396	768	230	109	174	40	27	–
$650 to $699	2 289	2 209	2 053	1 403	650	111	45	80	12	2	–
$700 to $749	1 759	1 677	1 544	1 024	520	116	17	82	5	9	–
$750 to $999	3 258	3 063	2 735	1 557	1 178	220	108	195	14	15	5
$1,000 or more	1 314	1 182	1 062	705	357	88	32	132	5	7	9
No cash rent	10 268	4 410	2 886	1 484	1 402	687	837	5 858	843	1 620	543
Median (dollars)	348	366	396	384	461	311	287	268	258	249	269
Mean (dollars)	364	379	411	395	497	320	298	283	265	254	300

TIPSII [UPF] GH231 CENSUS90 71580800 07/22/93 10:20 AM MACHINE: C DATA:CENSUS90*H2TIPSDA31. 07/19/93 14:47:32 TAPE: NONE FRAME: 32
TSF:CENSUS90*92. 07/19/93 14:48:07 UTF:CENSUS90*93. 07/19/93 14:48:07 META:CENSUS90*H2TABLES31. 07/19/93 14:58:14

Table 16. **Household Income Characteristics: 1990**

[Data based on sample and subject to sampling variability, see text. For definitions of terms and meanings of symbols, see text]

State Urban and Rural and Size of Place	The State	Urban						Rural			Rural farm
			Inside urbanized area			Outside urbanized area					
		Total	Total	Central place	Urban fringe	Place of 10,000 or more	Place of 2,500 to 9,999	Total	Place of 1,000 to 2,499	Place of less than 1,000	
Specified owner-occupied housing units	**318 320**	**225 026**	**144 705**	**111 769**	**32 936**	**43 356**	**36 965**	**93 294**	**26 287**	**36 963**	**2 827**
HOUSEHOLD INCOME IN 1989 BY SELECTED MONTHLY OWNER COSTS AS A PERCENTAGE OF HOUSEHOLD INCOME IN 1989											
All income levels	318 320	225 026	144 705	111 769	32 936	43 356	36 965	93 294	26 287	36 963	2 827
Less than 10 percent	69 586	44 237	25 587	22 522	3 065	9 695	8 955	25 349	7 060	11 227	809
10 to 14 percent	66 527	45 850	27 588	22 681	4 907	9 738	8 524	20 677	6 145	8 520	587
15 to 19 percent	63 549	46 860	30 183	22 883	7 300	9 063	7 614	16 689	4 953	6 337	407
20 to 24 percent	46 382	35 171	24 478	17 340	7 138	5 985	4 708	11 211	3 064	4 102	312
25 to 29 percent	27 831	20 966	14 787	10 074	4 713	3 559	2 620	6 865	1 840	2 276	174
30 to 34 percent	14 984	11 294	7 883	5 352	2 531	1 706	1 705	3 690	927	1 338	108
35 to 49 percent	15 923	11 359	8 040	5 958	2 082	1 819	1 500	4 564	1 300	1 672	145
50 percent or more	12 101	8 436	5 606	4 490	1 116	1 569	1 261	3 665	875	1 280	239
Not computed	1 437	853	553	469	84	222	78	584	123	211	46
Median	16.8	17.3	18.1	17.3	20.8	16.2	15.6	15.1	14.9	14.2	15.0
Less than $20,000	86 636	50 902	26 488	23 498	2 990	12 268	12 146	35 734	11 090	17 589	985
Less than 20 percent	37 665	19 970	8 929	8 226	703	5 279	5 762	17 695	5 733	9 310	358
20 to 24 percent	11 349	6 576	3 275	3 016	259	1 663	1 638	4 773	1 525	2 509	125
25 to 29 percent	8 482	5 013	2 495	2 219	276	1 236	1 282	3 469	1 078	1 675	78
30 to 34 percent	6 484	4 245	2 236	1 936	300	1 007	1 002	2 239	690	1 085	65
35 percent or more	21 288	14 258	9 008	7 640	1 368	2 866	2 384	7 030	1 946	2 807	321
Not computed	1 368	840	545	461	84	217	78	528	118	203	38
Median	22.2	23.8	26.5	25.6	33.6	22.2	20.8	19.9	19.4	19.1	24.6
$20,000 to $34,999	87 121	59 887	35 687	29 152	6 535	12 988	11 212	27 234	8 080	11 077	873
Less than 20 percent	52 706	32 717	16 809	14 992	1 817	8 219	7 689	19 989	6 083	9 061	612
20 to 24 percent	13 213	9 945	6 002	5 119	883	2 229	1 714	3 268	1 001	1 183	107
25 to 29 percent	10 433	8 345	5 813	4 447	1 366	1 591	941	2 088	586	481	67
30 to 34 percent	5 708	4 778	3 691	2 550	1 141	546	541	930	197	224	35
35 percent or more	5 042	4 098	3 368	2 040	1 328	403	327	944	210	128	52
Not computed	19	4	4	4	–	–	–	15	3	–	–
Median	16.8	18.6	20.9	19.6	27.1	16.2	15.2	13.5	13.3	11.7	14.2
$35,000 to $49,999	70 971	54 112	36 593	26 973	9 620	9 982	7 537	16 859	4 384	5 358	482
Less than 20 percent	48 513	35 067	21 309	17 748	3 561	7 648	6 110	13 446	3 750	4 868	391
20 to 24 percent	13 207	11 144	8 566	5 700	2 866	1 590	988	2 063	446	347	52
25 to 29 percent	6 245	5 402	4 556	2 411	2 145	553	293	843	135	102	20
30 to 34 percent	1 851	1 547	1 319	620	699	105	123	304	36	24	8
35 percent or more	1 149	952	843	494	349	86	23	197	17	17	11
Not computed	6	–	–	–	–	–	–	6	–	–	–
Median	16.3	17.1	18.4	17.1	22.2	15.4	13.9	12.8	12.0	10.1	11.3
$50,000 or more	73 592	60 125	45 937	32 146	13 791	8 118	6 070	13 467	2 733	2 939	487
Less than 20 percent	60 778	49 193	36 311	27 120	9 191	7 350	5 532	11 585	2 592	2 845	442
20 to 24 percent	8 613	7 506	6 635	3 505	3 130	503	368	1 107	92	63	28
25 to 29 percent	2 671	2 206	1 923	997	926	179	104	465	41	18	9
30 to 34 percent	941	724	637	246	391	48	39	217	4	5	–
35 percent or more	545	487	427	274	153	33	27	58	2	–	–
Not computed	44	9	4	4	–	5	–	35	2	8	8
Median	13.0	13.4	14.2	12.7	17.3	11.6	10.6	10.7	10.0–	10.0–	10.0–
Specified renter-occupied housing units	**186 632**	**152 821**	**103 342**	**86 012**	**17 330**	**29 805**	**19 674**	**33 811**	**10 073**	**11 436**	**1 313**
HOUSEHOLD INCOME IN 1989 BY GROSS RENT AS A PERCENTAGE OF HOUSEHOLD INCOME IN 1989											
All income levels	186 632	152 821	103 342	86 012	17 330	29 805	19 674	33 811	10 073	11 436	1 313
Less than 10 percent	9 414	6 364	3 765	3 308	457	1 507	1 092	3 050	689	1 037	121
10 to 14 percent	24 853	19 194	11 656	9 847	1 809	4 296	3 242	5 659	1 575	1 912	208
15 to 19 percent	32 085	26 822	17 944	14 491	3 453	5 383	3 495	5 263	1 671	1 819	139
20 to 24 percent	28 023	24 165	16 936	13 312	3 624	4 400	2 829	3 858	1 479	1 352	99
25 to 29 percent	21 269	18 380	12 670	10 429	2 241	3 505	2 205	2 889	1 113	1 113	38
30 to 34 percent	13 696	11 911	8 270	7 061	1 209	2 178	1 463	1 785	687	657	19
35 to 49 percent	19 783	17 412	12 022	10 447	1 575	3 411	1 979	2 371	870	856	45
50 percent or more	25 388	22 551	15 883	14 369	1 514	4 220	2 448	2 837	1 069	993	89
Not computed	12 121	6 022	4 196	2 748	1 448	905	921	6 099	920	1 697	555
Median	23.7	24.3	24.8	25.3	23.1	23.7	22.7	19.9	22.2	20.4	16.8
Less than $10,000	49 995	40 467	24 692	22 841	1 851	9 403	6 372	9 528	3 713	3 781	222
Less than 20 percent	2 300	1 618	776	733	43	437	405	682	271	338	8
20 to 24 percent	3 234	2 474	1 180	1 092	88	656	638	760	402	294	11
25 to 29 percent	4 985	3 717	1 863	1 747	116	1 149	705	1 268	577	562	–
30 to 34 percent	3 578	2 778	1 388	1 348	40	739	651	800	367	337	3
35 percent or more	31 476	27 160	17 577	16 130	1 447	5 953	3 630	4 316	1 729	1 650	101
Not computed	4 422	2 720	1 908	1 791	117	469	343	1 702	367	600	99
Median	49.7	50.0+	50.0+	50.0+	50.0+	45.7	41.1	38.0	36.1	36.0	50.0+
$10,000 to $19,999	55 920	45 479	30 022	25 853	4 169	9 258	6 199	10 441	2 986	3 752	395
Less than 20 percent	10 585	7 232	3 228	3 050	178	2 219	1 785	3 353	999	1 376	142
20 to 24 percent	10 540	8 436	4 993	4 494	499	2 098	1 345	2 104	747	833	58
25 to 29 percent	10 730	9 395	6 250	5 357	893	1 890	1 255	1 335	488	505	27
30 to 34 percent	8 255	7 368	5 327	4 549	778	1 278	763	887	309	300	14
35 percent or more	12 591	11 760	9 389	8 016	1 373	1 604	767	831	207	197	22
Not computed	3 219	1 288	835	387	448	169	284	1 931	236	541	132
Median	27.4	28.4	30.1	29.8	31.9	25.6	24.4	22.1	22.5	21.4	19.4
$20,000 to $34,999	53 121	43 560	30 797	24 282	6 515	7 928	4 835	9 561	2 388	2 951	455
Less than 20 percent	29 997	23 413	14 335	12 240	2 095	5 560	3 518	6 584	1 784	2 266	173
20 to 24 percent	12 349	11 480	9 100	6 882	2 218	1 571	809	869	318	218	30
25 to 29 percent	5 013	4 762	4 091	3 115	976	446	225	251	48	42	11
30 to 34 percent	1 726	1 643	1 446	1 085	361	148	49	83	9	18	2
35 percent or more	1 009	948	854	598	256	64	30	61	3	2	11
Not computed	3 027	1 314	971	362	609	139	204	1 713	226	405	228
Median	18.6	19.2	20.3	19.8	21.9	17.3	16.6	14.5	15.1	13.7	14.4
$35,000 or more	27 596	23 315	17 831	13 036	4 795	3 216	2 268	4 281	986	952	241
Less than 20 percent	23 470	20 117	15 026	11 623	3 403	2 970	2 121	3 353	881	788	145
20 to 24 percent	1 900	1 775	1 663	844	819	75	37	125	12	7	–
25 to 29 percent	541	506	466	210	256	20	20	35	–	4	–
30 to 34 percent	137	122	109	79	30	13	–	15	2	2	–
35 percent or more	95	95	85	72	13	10	–	–	–	–	–
Not computed	1 453	700	482	208	274	128	90	753	91	151	96
Median	13.1	13.5	14.1	13.4	16.4	12.0	11.5	10.3	10.3	10.0–	10.0–

TIPSII [UPF] GH231 CENSUS90 71580800 07/22/93 10:20 AM MACHINE: C DATA:CENSUS90*H2TIPSDA31. 07/19/93 14:47:32 TAPE: NONE FRAME: 33
TSF:CENSUS90*92. 07/19/93 14:48:07 UTF:CENSUS90*93. 07/19/93 14:48:07 META:CENSUS90*H2TABLES31. 07/19/93 14:58:14

Table 17. Occupancy, Fuel, and Structural Characteristics of Housing Units With a White Householder: 1990

[Data based on sample and subject to sampling variability, see text. For definitions of terms and meanings of symbols, see text]

State Urban and Rural and Size of Place	The State	Urban						Rural			Rural farm
			Inside urbanized area			Outside urbanized area					
		Total	Total	Central place	Urban fringe	Place of 10,000 or more	Place of 2,500 to 9,999	Total	Place of 1,000 to 2,499	Place of less than 1,000	
Occupied housing units	**571 822**	**374 742**	**237 724**	**187 612**	**50 112**	**76 600**	**60 418**	**197 080**	**38 954**	**53 484**	**42 638**
TENURE											
Owner-occupied housing units	388 249	238 538	149 287	114 779	34 508	47 860	41 391	149 711	29 125	42 504	32 917
Renter-occupied housing units	183 573	136 204	88 437	72 833	15 604	28 740	19 027	47 369	9 829	10 980	9 721
YEAR STRUCTURE BUILT											
Owner-occupied housing units	**388 249**	**238 538**	**149 287**	**114 779**	**34 508**	**47 860**	**41 391**	**149 711**	**29 125**	**42 504**	**32 917**
1989 to March 1990	4 512	2 874	2 352	1 037	1 315	304	218	1 638	105	234	167
1985 to 1988	16 978	12 090	9 881	3 889	5 992	1 262	947	4 888	453	760	644
1980 to 1984	25 962	16 081	10 983	4 743	6 240	2 957	2 141	9 881	1 410	2 103	1 503
1970 to 1979	84 957	50 205	31 189	20 270	10 919	10 061	8 955	34 752	5 806	8 533	4 830
1960 to 1969	59 194	43 750	29 540	24 280	5 260	8 636	5 574	15 444	3 797	4 370	2 492
1950 to 1959	51 892	41 115	26 234	23 608	2 626	8 643	6 238	10 777	2 975	2 852	2 398
1940 to 1949	25 973	19 028	10 651	9 725	926	4 538	3 839	6 945	1 752	2 060	1 546
1939 or earlier	118 781	53 395	28 457	27 227	1 230	11 459	13 479	65 386	12 827	21 592	19 337
Renter-occupied housing units	**183 573**	**136 204**	**88 437**	**72 833**	**15 604**	**28 740**	**19 027**	**47 369**	**9 829**	**10 980**	**9 721**
1989 to March 1990	2 473	2 250	1 822	1 506	316	253	175	223	72	28	20
1985 to 1988	10 276	9 181	7 271	5 598	1 673	1 239	671	1 095	261	249	70
1980 to 1984	14 182	11 271	6 663	5 220	1 443	2 934	1 674	2 911	706	742	231
1970 to 1979	43 380	35 694	23 954	18 201	5 753	7 246	4 494	7 686	1 930	2 182	741
1960 to 1969	28 390	23 476	16 779	13 529	3 250	3 675	3 022	4 914	1 693	1 354	522
1950 to 1959	18 288	14 934	9 759	8 058	1 701	3 307	1 868	3 354	648	708	730
1940 to 1949	13 839	10 520	5 575	4 935	640	3 241	1 704	3 319	619	709	751
1939 or earlier	52 745	28 878	16 614	15 786	828	6 845	5 419	23 867	3 900	5 008	6 656
BEDROOMS											
Owner-occupied housing units	**388 249**	**238 538**	**149 287**	**114 779**	**34 508**	**47 860**	**41 391**	**149 711**	**29 125**	**42 504**	**32 917**
None	330	219	176	169	7	20	23	111	14	36	12
1	8 423	5 103	3 080	2 673	407	1 055	968	3 320	729	1 308	350
2	90 352	53 510	29 550	25 699	3 851	13 018	10 942	36 842	8 684	14 031	5 131
3	187 548	119 791	78 293	57 673	20 620	22 631	18 867	67 757	12 951	17 900	14 880
4	81 775	49 714	32 033	23 563	8 470	9 274	8 407	32 061	5 417	7 153	9 277
5 or more	19 821	10 201	6 155	5 002	1 153	1 862	2 184	9 620	1 330	2 076	3 267
Renter-occupied housing units	**183 573**	**136 204**	**88 437**	**72 833**	**15 604**	**28 740**	**19 027**	**47 369**	**9 829**	**10 980**	**9 721**
None	4 555	4 332	3 469	3 222	247	672	191	223	116	33	10
1	52 200	46 036	32 014	28 256	3 758	8 452	5 570	6 164	2 894	2 089	178
2	68 901	54 800	33 564	27 721	5 843	13 230	8 006	14 101	3 649	4 309	1 585
3	39 092	23 351	14 755	10 569	4 186	4 818	3 778	15 741	2 186	3 122	4 039
4	14 556	6 301	3 943	2 513	1 430	1 195	1 163	8 255	770	1 097	2 891
5 or more	4 269	1 384	692	552	140	373	319	2 885	214	330	1 018
SOURCE OF WATER											
Public system or private company	478 025	370 594	236 973	187 311	49 662	74 149	59 472	107 431	38 622	50 373	4 167
Individual drilled well	86 150	3 788	688	255	433	2 296	804	82 362	297	2 907	35 176
Individual dug well	6 914	321	50	35	15	142	129	6 593	24	163	3 011
Some other source	733	39	13	11	2	13	13	694	11	41	284
SEWAGE DISPOSAL											
Public sewer	467 158	368 989	235 073	186 105	48 968	74 898	59 018	98 169	38 190	49 711	1 365
Septic tank or cesspool	98 544	5 617	2 591	1 476	1 115	1 675	1 351	92 927	732	3 668	38 028
Other means	6 120	136	60	31	29	27	49	5 984	32	105	3 245
KITCHEN FACILITIES											
Complete kitchen facilities	569 430	373 390	236 842	186 804	50 038	76 320	60 228	196 040	38 821	53 274	42 345
Lacking complete kitchen facilities	2 392	1 352	882	808	74	280	190	1 040	133	210	293
HOUSE HEATING FUEL											
Utility gas	398 697	320 042	204 314	162 637	41 677	65 538	50 190	78 655	31 903	29 245	4 366
Bottled, tank, or LP gas	64 839	2 820	1 463	1 185	278	354	1 003	62 019	933	12 296	22 726
Electricity	77 402	45 160	28 004	20 427	7 577	9 537	7 619	32 242	4 920	7 445	6 049
Fuel oil, kerosene, etc.	14 560	2 423	1 621	1 398	223	159	643	12 137	433	2 451	5 488
Coal or coke	260	30	19	19	–	6	5	230	8	20	99
Wood	12 808	2 242	971	738	233	519	752	10 566	652	1 836	3 520
Solar energy	256	73	47	28	19	7	19	183	11	16	33
Other fuel	2 491	1 549	1 054	970	84	378	117	942	65	157	335
No fuel used	509	403	231	210	21	102	70	106	29	18	22
VEHICLES AVAILABLE											
None	37 005	28 745	18 250	17 045	1 205	5 755	4 740	8 260	3 225	3 790	340
1	170 173	125 690	79 395	66 964	12 431	25 851	20 444	44 483	12 689	16 509	4 417
2	232 943	152 972	99 166	73 146	26 020	30 600	23 206	79 971	15 309	20 987	16 875
3	91 616	50 042	30 514	22 562	7 952	10 780	8 748	41 574	5 575	8 566	12 036
4	28 568	13 086	7 915	5 999	1 916	2 767	2 404	15 482	1 536	2 631	5 764
5 or more	11 517	4 207	2 484	1 896	588	847	876	7 310	620	1 001	3 206
YEAR HOUSEHOLDER MOVED INTO UNIT											
Owner-occupied housing units	**388 249**	**238 538**	**149 287**	**114 779**	**34 508**	**47 860**	**41 391**	**149 711**	**29 125**	**42 504**	**32 917**
1989 to March 1990	31 221	21 233	14 050	9 485	4 565	4 013	3 170	9 988	2 050	2 756	818
1985 to 1988	82 181	56 722	38 854	26 327	12 527	9 895	7 973	25 459	5 147	7 127	2 884
1980 to 1984	62 881	39 076	23 962	17 560	6 402	7 945	7 169	23 805	4 641	7 020	3 840
1970 to 1979	102 798	60 551	35 940	28 732	7 208	12 855	11 756	42 247	8 458	12 591	8 114
1960 to 1969	52 500	32 288	19 597	17 015	2 582	7 041	5 650	20 212	4 642	6 470	5 489
1959 or earlier	56 668	28 668	16 884	15 660	1 224	6 111	5 673	28 000	4 187	6 540	11 772
Renter-occupied housing units	**183 573**	**136 204**	**88 437**	**72 833**	**15 604**	**28 740**	**19 027**	**47 369**	**9 829**	**10 980**	**9 721**
1989 to March 1990	78 297	63 198	41 722	34 060	7 662	13 215	8 261	15 099	3 919	4 381	1 336
1985 to 1988	64 770	48 776	32 146	25 908	6 238	9 912	6 718	15 994	3 527	3 999	2 356
1980 to 1984	20 137	13 099	7 767	6 584	1 183	3 244	2 088	7 038	1 273	1 350	1 969
1970 to 1979	13 517	8 379	5 127	4 708	419	1 803	1 449	5 138	848	805	1 986
1960 to 1969	3 676	1 940	1 183	1 131	52	384	373	1 736	173	234	820
1959 or earlier	3 176	812	492	442	50	182	138	2 364	89	211	1 254
PLUMBING FACILITIES BY PERSONS PER ROOM											
Owner-occupied housing units	**388 249**	**238 538**	**149 287**	**114 779**	**34 508**	**47 860**	**41 391**	**149 711**	**29 125**	**42 504**	**32 917**
Lacking complete plumbing facilities	1 359	460	223	151	72	116	121	899	71	161	377
1.01 or more	22	9	7	7	–	–	2	13	2	2	–
Renter-occupied housing units	**183 573**	**136 204**	**88 437**	**72 833**	**15 604**	**28 740**	**19 027**	**47 369**	**9 829**	**10 980**	**9 721**
Lacking complete plumbing facilities	704	434	274	260	14	126	34	270	26	37	58
1.01 or more	17	7	7	7	–	–	–	10	8	2	–

TIPSII [UPF] GH231 CENSUS90 71580800 07/22/93 10:20 AM MACHINE: C DATA:CENSUS90*H2TIPSDA31. 07/19/93 14:47:32 TAPE: NONE FRAME: 34
TSF:CENSUS90*92. 07/19/93 14:48:07 UTF:CENSUS90*93. 07/19/93 14:48:07 META:CENSUS90*H2TABLES31. 07/19/93 14:58:14

Table 18. **Occupancy, Fuel, and Structural Characteristics of Housing Units With a Black Householder: 1990**

[Data based on sample and subject to sampling variability, see text. For definitions of terms and meanings of symbols, see text]

State Urban and Rural and Size of Place	The State	Urban						Rural			Rural farm
			Inside urbanized area			Outside urbanized area					
		Total	Total	Central place	Urban fringe	Place of 10,000 or more	Place of 2,500 to 9,999	Total	Place of 1,000 to 2,499	Place of less than 1,000	
Occupied housing units	**19 417**	**19 238**	**18 931**	**16 885**	**2 046**	**227**	**80**	**179**	**30**	**22**	**4**
TENURE											
Owner-occupied housing units	7 680	7 576	7 474	6 678	796	80	22	104	3	6	4
Renter-occupied housing units	11 737	11 662	11 457	10 207	1 250	147	58	75	27	16	–
YEAR STRUCTURE BUILT											
Owner-occupied housing units	**7 680**	**7 576**	**7 474**	**6 678**	**796**	**80**	**22**	**104**	**3**	**6**	**4**
1989 to March 1990	53	50	50	11	39	–	–	3	–	–	–
1985 to 1988	181	169	169	49	120	–	–	12	–	–	–
1980 to 1984	288	262	262	79	183	–	–	26	–	3	–
1970 to 1979	893	848	817	548	269	31	–	45	3	3	–
1960 to 1969	1 158	1 151	1 133	1 014	119	14	4	7	–	–	–
1950 to 1959	1 621	1 621	1 607	1 559	48	14	–	–	–	–	–
1940 to 1949	886	886	886	879	7	–	–	–	–	–	–
1939 or earlier	2 600	2 589	2 550	2 539	11	21	18	11	–	–	4
Renter-occupied housing units	**11 737**	**11 662**	**11 457**	**10 207**	**1 250**	**147**	**58**	**75**	**27**	**16**	**–**
1989 to March 1990	84	84	77	77	–	7	–	–	–	–	–
1985 to 1988	476	465	453	368	85	–	12	11	–	–	–
1980 to 1984	538	533	525	461	64	8	–	5	–	–	–
1970 to 1979	2 013	1 987	1 930	1 438	492	42	15	26	8	8	–
1960 to 1969	2 759	2 755	2 727	2 436	291	14	14	4	–	4	–
1950 to 1959	1 780	1 775	1 745	1 525	220	23	7	5	3	–	–
1940 to 1949	1 382	1 378	1 372	1 328	44	6	–	4	2	–	–
1939 or earlier	2 705	2 685	2 628	2 574	54	47	10	20	14	4	–
BEDROOMS											
Owner-occupied housing units	**7 680**	**7 576**	**7 474**	**6 678**	**796**	**80**	**22**	**104**	**3**	**6**	**4**
None	9	9	9	9	–	–	–	–	–	–	–
1	245	243	243	228	15	–	–	2	–	–	2
2	1 901	1 882	1 849	1 816	33	25	8	19	–	2	–
3	3 792	3 739	3 686	3 146	540	49	4	53	3	4	–
4	1 335	1 327	1 317	1 152	165	–	10	8	–	–	–
5 or more	398	376	370	327	43	6	–	22	–	–	2
Renter-occupied housing units	**11 737**	**11 662**	**11 457**	**10 207**	**1 250**	**147**	**58**	**75**	**27**	**16**	**–**
None	501	499	492	462	30	7	–	2	2	–	–
1	3 565	3 558	3 536	3 310	226	14	8	7	7	–	–
2	4 154	4 136	4 049	3 606	443	71	16	18	8	8	–
3	2 815	2 793	2 711	2 309	402	48	34	22	4	2	–
4	617	597	590	441	149	7	–	20	–	6	–
5 or more	85	79	79	79	–	–	–	6	6	–	–
SOURCE OF WATER											
Public system or private company	19 320	19 204	18 908	16 868	2 040	216	80	116	27	22	–
Individual drilled well	75	19	8	8	–	11	–	56	–	–	2
Individual dug well	2	–	–	–	–	–	–	2	–	–	–
Some other source	20	15	15	9	6	–	–	5	3	–	2
SEWAGE DISPOSAL											
Public sewer	19 234	19 117	18 816	16 770	2 046	221	80	117	30	22	–
Septic tank or cesspool	138	83	77	77	–	6	–	55	–	–	2
Other means	45	38	38	38	–	–	–	7	–	–	2
KITCHEN FACILITIES											
Complete kitchen facilities	19 317	19 140	18 840	16 800	2 040	220	80	177	30	22	2
Lacking complete kitchen facilities	100	98	91	85	6	7	–	2	–	–	2
HOUSE HEATING FUEL											
Utility gas	16 015	15 930	15 685	14 121	1 564	173	72	85	19	15	–
Bottled, tank, or LP gas	161	126	126	112	14	–	–	35	–	5	–
Electricity	2 758	2 711	2 657	2 189	468	54	–	47	8	2	2
Fuel oil, kerosene, etc.	169	167	159	159	–	–	8	2	–	–	–
Coal or coke	6	6	6	6	–	–	–	–	–	–	–
Wood	19	9	9	9	–	–	–	10	3	–	2
Solar energy	–	–	–	–	–	–	–	–	–	–	–
Other fuel	227	227	227	227	–	–	–	–	–	–	–
No fuel used	62	62	62	62	–	–	–	–	–	–	–
VEHICLES AVAILABLE											
None	4 998	4 994	4 950	4 887	63	20	24	4	2	2	–
1	8 023	7 992	7 853	7 178	675	106	33	31	15	9	2
2	4 674	4 595	4 498	3 557	941	87	10	79	10	8	–
3	1 346	1 298	1 279	1 000	279	6	13	48	3	3	–
4	305	288	280	201	79	8	–	17	–	–	2
5 or more	71	71	71	62	9	–	–	–	–	–	–
YEAR HOUSEHOLDER MOVED INTO UNIT											
Owner-occupied housing units	**7 680**	**7 576**	**7 474**	**6 678**	**796**	**80**	**22**	**104**	**3**	**6**	**4**
1989 to March 1990	466	455	441	381	60	14	–	11	–	–	–
1985 to 1988	1 433	1 379	1 363	1 043	320	6	10	54	–	–	2
1980 to 1984	1 131	1 123	1 108	910	198	15	–	8	–	5	–
1970 to 1979	2 496	2 467	2 441	2 261	180	26	–	29	3	1	–
1960 to 1969	1 146	1 146	1 137	1 110	27	5	4	–	–	–	–
1959 or earlier	1 008	1 006	984	973	11	14	8	2	–	–	2
Renter-occupied housing units	**11 737**	**11 662**	**11 457**	**10 207**	**1 250**	**147**	**58**	**75**	**27**	**16**	**–**
1989 to March 1990	5 542	5 507	5 373	4 769	604	102	32	35	16	10	–
1985 to 1988	4 412	4 374	4 326	3 769	557	29	19	38	11	4	–
1980 to 1984	1 188	1 186	1 163	1 093	70	16	7	2	–	2	–
1970 to 1979	480	480	480	467	13	–	–	–	–	–	–
1960 to 1969	87	87	87	81	6	–	–	–	–	–	–
1959 or earlier	28	28	28	28	–	–	–	–	–	–	–
PLUMBING FACILITIES BY PERSONS PER ROOM											
Owner-occupied housing units	**7 680**	**7 576**	**7 474**	**6 678**	**796**	**80**	**22**	**104**	**3**	**6**	**4**
Lacking complete plumbing facilities	33	31	31	31	–	–	–	2	–	–	2
1.01 or more	–	–	–	–	–	–	–	–	–	–	–
Renter-occupied housing units	**11 737**	**11 662**	**11 457**	**10 207**	**1 250**	**147**	**58**	**75**	**27**	**16**	**–**
Lacking complete plumbing facilities	91	91	91	85	6	–	–	–	–	–	–
1.01 or more	10	10	10	10	–	–	–	–	–	–	–

TIPSII [UPF] GH231 CENSUS90 71580800 07/22/93 10:20 AM MACHINE: C DATA:CENSUS90*H2TIPSDA31. 07/19/93 14:47:32 TAPE: NONE FRAME: 35
TSF:CENSUS90*92. 07/19/93 14:48:07 UTF:CENSUS90*93. 07/19/93 14:48:07 META:CENSUS90*H2TABLES31. 07/19/93 14:58:14

Table 19. **Occupancy, Fuel, and Structural Characteristics of Housing Units With an American Indian, Eskimo, or Aleut Householder: 1990**

[Data based on sample and subject to sampling variability, see text. For definitions of terms and meanings of symbols, see text]

State Urban and Rural and Size of Place	The State	Urban						Rural			Rural farm
			Inside urbanized area			Outside urbanized area					
		Total	Total	Central place	Urban fringe	Place of 10,000 or more	Place of 2,500 to 9,999	Total	Place of 1,000 to 2,499	Place of less than 1,000	
Occupied housing units	**3 559**	**2 019**	**1 277**	**1 059**	**218**	**358**	**384**	**1 540**	**201**	**748**	**63**
TENURE											
Owner-occupied housing units	1 139	520	321	234	87	82	117	619	77	248	37
Renter-occupied housing units	2 420	1 499	956	825	131	276	267	921	124	500	26
YEAR STRUCTURE BUILT											
Owner-occupied housing units	**1 139**	**520**	**321**	**234**	**87**	**82**	**117**	**619**	**77**	**248**	**37**
1989 to March 1990	13	13	3	–	3	–	10	–	–	–	–
1985 to 1988	94	30	16	–	16	5	9	64	2	17	–
1980 to 1984	95	18	14	–	14	4	–	77	6	33	–
1970 to 1979	328	134	69	42	27	26	39	194	15	73	7
1960 to 1969	109	69	43	38	5	19	7	40	8	17	–
1950 to 1959	65	50	44	44	–	6	–	15	2	8	3
1940 to 1949	34	25	14	7	7	11	–	9	–	2	2
1939 or earlier	401	181	118	103	15	11	52	220	44	98	25
Renter-occupied housing units	**2 420**	**1 499**	**956**	**825**	**131**	**276**	**267**	**921**	**124**	**500**	**26**
1989 to March 1990	48	16	–	–	–	16	–	32	10	9	–
1985 to 1988	131	62	41	35	6	7	14	69	10	24	7
1980 to 1984	230	102	55	55	–	12	35	128	15	68	4
1970 to 1979	631	300	230	189	41	22	48	331	22	227	2
1960 to 1969	289	175	137	90	47	5	33	114	8	92	2
1950 to 1959	199	154	69	59	10	51	34	45	3	27	9
1940 to 1949	244	213	146	142	4	40	27	31	11	8	2
1939 or earlier	648	477	278	255	23	123	76	171	45	45	–
BEDROOMS											
Owner-occupied housing units	**1 139**	**520**	**321**	**234**	**87**	**82**	**117**	**619**	**77**	**248**	**37**
None	3	–	–	–	–	–	–	3	–	3	–
1	70	43	30	30	–	13	–	27	–	12	8
2	253	120	74	64	10	26	20	133	19	70	3
3	448	189	118	50	68	24	47	259	33	81	7
4	253	106	58	49	9	19	29	147	19	66	19
5 or more	112	62	41	41	–	–	21	50	6	16	–
Renter-occupied housing units	**2 420**	**1 499**	**956**	**825**	**131**	**276**	**267**	**921**	**124**	**500**	**26**
None	65	56	39	39	–	9	8	9	–	9	–
1	569	432	257	251	6	110	65	137	29	98	3
2	862	540	364	315	49	56	120	322	63	164	9
3	611	334	246	181	65	49	39	277	29	146	9
4	263	114	46	35	11	33	35	149	3	69	5
5 or more	50	23	4	4	–	19	–	27	–	14	–
SOURCE OF WATER											
Public system or private company	3 246	1 997	1 260	1 047	213	353	384	1 249	197	744	28
Individual drilled well	283	15	10	5	5	5	–	268	4	4	24
Individual dug well	18	–	–	–	–	–	–	18	–	–	8
Some other source	12	7	7	7	–	–	–	5	–	–	3
SEWAGE DISPOSAL											
Public sewer	2 959	1 989	1 268	1 059	209	347	374	970	198	649	4
Septic tank or cesspool	571	24	9	–	9	5	10	547	3	96	49
Other means	29	6	–	–	–	6	–	23	–	3	10
KITCHEN FACILITIES											
Complete kitchen facilities	3 541	2 013	1 277	1 059	218	352	384	1 528	198	741	63
Lacking complete kitchen facilities	18	6	–	–	–	6	–	12	3	7	–
HOUSE HEATING FUEL											
Utility gas	2 306	1 636	1 049	870	179	291	296	670	175	375	–
Bottled, tank, or LP gas	687	29	3	–	3	6	20	658	2	294	37
Electricity	387	276	173	137	36	51	52	111	19	53	7
Fuel oil, kerosene, etc.	48	26	10	10	–	–	16	22	2	7	–
Coal or coke	–	–	–	–	–	–	–	–	–	–	–
Wood	91	17	7	7	–	10	–	74	2	19	19
Solar energy	–	–	–	–	–	–	–	–	–	–	–
Other fuel	21	16	16	16	–	–	–	5	1	–	–
No fuel used	19	19	19	19	–	–	–	–	–	–	–
VEHICLES AVAILABLE											
None	828	522	369	347	22	40	113	306	51	204	7
1	1 300	751	442	351	91	154	155	549	88	292	12
2	930	485	325	243	82	107	53	445	35	166	21
3	353	171	108	96	12	23	40	182	24	67	21
4	102	64	18	11	7	23	23	38	1	13	2
5 or more	46	26	15	11	4	11	–	20	2	6	–
YEAR HOUSEHOLDER MOVED INTO UNIT											
Owner-occupied housing units	**1 139**	**520**	**321**	**234**	**87**	**82**	**117**	**619**	**77**	**248**	**37**
1989 to March 1990	162	92	57	54	3	17	18	70	16	29	–
1985 to 1988	372	187	134	77	57	10	43	185	21	72	–
1980 to 1984	164	38	6	6	–	21	11	126	14	53	–
1970 to 1979	301	156	95	79	16	21	40	145	15	61	12
1960 to 1969	58	30	23	12	11	7	–	28	5	16	5
1959 or earlier	82	17	6	6	–	6	5	65	6	17	20
Renter-occupied housing units	**2 420**	**1 499**	**956**	**825**	**131**	**276**	**267**	**921**	**124**	**500**	**26**
1989 to March 1990	1 233	830	503	397	106	180	147	403	79	213	10
1985 to 1988	813	507	348	332	16	66	93	306	34	151	10
1980 to 1984	200	78	42	33	9	25	11	122	7	73	2
1970 to 1979	147	69	55	55	–	5	9	78	4	60	2
1960 to 1969	6	–	–	–	–	–	–	6	–	3	–
1959 or earlier	21	15	8	8	–	–	7	6	–	–	2
PLUMBING FACILITIES BY PERSONS PER ROOM											
Owner-occupied housing units	**1 139**	**520**	**321**	**234**	**87**	**82**	**117**	**619**	**77**	**248**	**37**
Lacking complete plumbing facilities	9	6	–	–	–	6	–	3	–	3	–
1.01 or more	2	–	–	–	–	–	–	2	–	2	–
Renter-occupied housing units	**2 420**	**1 499**	**956**	**825**	**131**	**276**	**267**	**921**	**124**	**500**	**26**
Lacking complete plumbing facilities	4	–	–	–	–	–	–	4	–	2	–
1.01 or more	–	–	–	–	–	–	–	–	–	–	–

TIPSII [UPF] GH231 CENSUS90 71580800 07/22/93 10:20 AM MACHINE: C DATA:CENSUS90*H2TIPSDA31. 07/19/93 14:47:32 TAPE: NONE FRAME: 36
TSF:CENSUS90*92. 07/19/93 14:48:07 UTF:CENSUS90*93. 07/19/93 14:48:07 META:CENSUS90*H2TABLES31. 07/19/93 14:58:14

Table 20. **Occupancy, Fuel, and Structural Characteristics of Housing Units With an Asian or Pacific Islander Householder: 1990**

[Data based on sample and subject to sampling variability, see text. For definitions of terms and meanings of symbols, see text]

State Urban and Rural and Size of Place	The State	Urban						Rural			Rural farm
			Inside urbanized area			Outside urbanized area					
		Total	Total	Central place	Urban fringe	Place of 10,000 or more	Place of 2,500 to 9,999	Total	Place of 1,000 to 2,499	Place of less than 1,000	
Occupied housing units	**3 269**	**3 102**	**2 665**	**2 040**	**625**	**285**	**152**	**167**	**44**	**56**	**29**
TENURE											
Owner-occupied housing units	1 336	1 223	1 051	657	394	117	55	113	32	39	22
Renter-occupied housing units	1 933	1 879	1 614	1 383	231	168	97	54	12	17	7
YEAR STRUCTURE BUILT											
Owner-occupied housing units	**1 336**	**1 223**	**1 051**	**657**	**394**	**117**	**55**	**113**	**32**	**39**	**22**
1989 to March 1990	54	50	50	6	44	–	–	4	2	–	–
1985 to 1988	97	92	86	26	60	–	6	5	–	–	–
1980 to 1984	156	152	133	32	101	19	–	4	–	4	–
1970 to 1979	408	375	329	211	118	33	13	33	12	9	3
1960 to 1969	192	181	142	99	43	31	8	11	5	4	–
1950 to 1959	181	176	137	126	11	24	15	5	2	3	–
1940 to 1949	76	74	57	52	5	10	7	2	–	2	–
1939 or earlier	172	123	117	105	12	–	6	49	11	17	19
Renter-occupied housing units	**1 933**	**1 879**	**1 614**	**1 383**	**231**	**168**	**97**	**54**	**12**	**17**	**7**
1989 to March 1990	28	28	28	28	–	–	–	–	–	–	–
1985 to 1988	116	110	105	77	28	5	–	6	–	–	–
1980 to 1984	147	147	121	102	19	14	12	–	–	–	–
1970 to 1979	509	494	416	352	64	45	33	15	2	4	7
1960 to 1969	266	263	217	161	56	33	13	3	–	3	–
1950 to 1959	231	229	221	182	39	–	8	2	2	–	–
1940 to 1949	147	136	113	94	19	9	14	11	2	5	–
1939 or earlier	489	472	393	387	6	62	17	17	6	5	–
BEDROOMS											
Owner-occupied housing units	**1 336**	**1 223**	**1 051**	**657**	**394**	**117**	**55**	**113**	**32**	**39**	**22**
None	–	–	–	–	–	–	–	–	–	–	–
1	112	110	110	71	39	–	–	2	2	–	–
2	222	184	149	125	24	35	–	38	14	9	10
3	600	548	483	284	199	27	38	52	14	18	12
4	313	301	266	148	118	18	17	12	–	9	–
5 or more	89	80	43	29	14	37	–	9	2	3	–
Renter-occupied housing units	**1 933**	**1 879**	**1 614**	**1 383**	**231**	**168**	**97**	**54**	**12**	**17**	**7**
None	188	186	181	181	–	–	5	2	2	–	–
1	907	890	782	698	84	81	27	17	4	5	–
2	624	613	491	423	68	82	40	11	4	7	–
3	179	165	135	66	69	5	25	14	–	3	5
4	28	20	20	15	5	–	–	8	2	2	–
5 or more	7	5	5	–	5	–	–	2	–	–	2
SOURCE OF WATER											
Public system or private company	3 178	3 070	2 639	2 040	599	279	152	108	44	54	–
Individual drilled well	61	6	–	–	–	6	–	55	–	2	29
Individual dug well	9	5	5	–	5	–	–	4	–	–	–
Some other source	21	21	21	–	21	–	–	–	–	–	–
SEWAGE DISPOSAL											
Public sewer	3 172	3 070	2 643	2 025	618	279	148	102	44	48	–
Septic tank or cesspool	82	17	7	–	7	6	4	65	–	8	29
Other means	15	15	15	15	–	–	–	–	–	–	–
KITCHEN FACILITIES											
Complete kitchen facilities	3 259	3 097	2 660	2 035	625	285	152	162	44	56	24
Lacking complete kitchen facilities	10	5	5	5	–	–	–	5	–	–	5
HOUSE HEATING FUEL											
Utility gas	2 526	2 447	2 104	1 574	530	236	107	79	26	31	5
Bottled, tank, or LP gas	92	48	48	36	12	–	–	44	–	16	15
Electricity	602	574	500	419	81	43	31	28	18	2	2
Fuel oil, kerosene, etc.	33	20	–	–	–	6	14	13	–	4	7
Coal or coke	–	–	–	–	–	–	–	–	–	–	–
Wood	3	–	–	–	–	–	–	3	–	3	–
Solar energy	–	–	–	–	–	–	–	–	–	–	–
Other fuel	11	11	11	11	–	–	–	–	–	–	–
No fuel used	2	2	2	–	2	–	–	–	–	–	–
VEHICLES AVAILABLE											
None	268	257	219	211	8	12	26	11	–	4	–
1	1 352	1 299	1 138	942	196	115	46	53	17	15	7
2	1 189	1 133	1 001	692	309	79	53	56	15	22	13
3	341	311	239	143	96	45	27	30	8	4	7
4	87	72	51	45	6	21	–	15	2	11	2
5 or more	32	30	17	7	10	13	–	2	2	–	–
YEAR HOUSEHOLDER MOVED INTO UNIT											
Owner-occupied housing units	**1 336**	**1 223**	**1 051**	**657**	**394**	**117**	**55**	**113**	**32**	**39**	**22**
1989 to March 1990	218	204	192	99	93	12	–	14	2	5	–
1985 to 1988	427	403	356	178	178	34	13	24	12	9	–
1980 to 1984	317	303	242	151	91	34	27	14	6	8	–
1970 to 1979	272	238	203	177	26	26	9	34	8	6	12
1960 to 1969	55	36	30	24	6	–	6	19	2	9	8
1959 or earlier	47	39	28	28	–	11	–	8	2	2	2
Renter-occupied housing units	**1 933**	**1 879**	**1 614**	**1 383**	**231**	**168**	**97**	**54**	**12**	**17**	**7**
1989 to March 1990	1 232	1 205	1 060	933	127	106	39	27	8	7	–
1985 to 1988	594	572	482	393	89	37	53	22	4	9	7
1980 to 1984	87	82	61	47	14	21	–	5	–	1	–
1970 to 1979	15	15	11	10	1	4	–	–	–	–	–
1960 to 1969	5	5	–	–	–	–	5	–	–	–	–
1959 or earlier	–	–	–	–	–	–	–	–	–	–	–
PLUMBING FACILITIES BY PERSONS PER ROOM											
Owner-occupied housing units	**1 336**	**1 223**	**1 051**	**657**	**394**	**117**	**55**	**113**	**32**	**39**	**22**
Lacking complete plumbing facilities	2	–	–	–	–	–	–	2	–	–	–
1.01 or more	–	–	–	–	–	–	–	–	–	–	–
Renter-occupied housing units	**1 933**	**1 879**	**1 614**	**1 383**	**231**	**168**	**97**	**54**	**12**	**17**	**7**
Lacking complete plumbing facilities	14	14	14	14	–	–	–	–	–	–	–
1.01 or more	7	7	7	7	–	–	–	–	–	–	–

TIPSII [UPF] GH231 CENSUS90 71580800 07/22/93 10:20 AM MACHINE: C DATA:CENSUS90*H2TIPSDA31. 07/19/93 14:47:32 TAPE: NONE FRAME: 37
TSF:CENSUS90*92. 07/19/93 14:48:07 UTF:CENSUS90*93. 07/19/93 14:48:07 META:CENSUS90*H2TABLES31. 07/19/93 14:58:14

Table 21. Occupancy, Fuel, and Structural Characteristics of Housing Units With an Hispanic Origin Householder: 1990

[Householders of Hispanic origin may be of any race. Data based on sample and subject to sampling variability, see text. For definitions of terms and meanings of symbols, see text]

State Urban and Rural and Size of Place	The State	Urban						Rural			Rural farm
			Inside urbanized area			Outside urbanized area					
		Total	Total	Central place	Urban fringe	Place of 10,000 or more	Place of 2,500 to 9,999	Total	Place of 1,000 to 2,499	Place of less than 1,000	
Occupied housing units	**9 534**	**8 038**	**4 946**	**3 852**	**1 094**	**2 062**	**1 030**	**1 496**	**429**	**428**	**49**
TENURE											
Owner-occupied housing units	4 705	3 869	2 376	1 764	612	946	547	836	225	266	20
Renter-occupied housing units	4 829	4 169	2 570	2 088	482	1 116	483	660	204	162	29
YEAR STRUCTURE BUILT											
Owner-occupied housing units	**4 705**	**3 869**	**2 376**	**1 764**	**612**	**946**	**547**	**836**	**225**	**266**	**20**
1989 to March 1990	35	34	23	5	18	11	–	1	1	–	–
1985 to 1988	138	123	111	36	75	6	6	15	2	–	–
1980 to 1984	212	150	123	20	103	20	7	62	5	11	2
1970 to 1979	1 127	843	473	218	255	203	167	284	67	87	2
1960 to 1969	664	538	322	232	90	140	76	126	28	28	4
1950 to 1959	617	557	338	298	40	134	85	60	24	9	–
1940 to 1949	395	357	204	184	20	99	54	38	13	18	–
1939 or earlier	1 517	1 267	782	771	11	333	152	250	85	113	12
Renter-occupied housing units	**4 829**	**4 169**	**2 570**	**2 088**	**482**	**1 116**	**483**	**660**	**204**	**162**	**29**
1989 to March 1990	29	27	27	14	13	–	–	2	2	–	–
1985 to 1988	159	139	122	75	47	5	12	20	–	–	–
1980 to 1984	327	278	102	87	15	138	38	49	14	4	–
1970 to 1979	1 016	867	521	406	115	253	93	149	39	62	3
1960 to 1969	718	661	440	304	136	124	97	57	13	18	–
1950 to 1959	519	483	317	243	74	107	59	36	8	14	–
1940 to 1949	524	460	251	199	52	143	66	64	16	16	–
1939 or earlier	1 537	1 254	790	760	30	346	118	283	112	48	26
BEDROOMS											
Owner-occupied housing units	**4 705**	**3 869**	**2 376**	**1 764**	**612**	**946**	**547**	**836**	**225**	**266**	**20**
None	3	–	–	–	–	–	–	3	–	3	–
1	303	240	124	82	42	63	53	63	21	20	–
2	1 301	1 058	590	499	91	266	202	243	83	101	7
3	1 995	1 627	1 149	808	341	314	164	368	82	110	10
4	846	711	426	310	116	206	79	135	29	27	3
5 or more	257	233	87	65	22	97	49	24	10	5	–
Renter-occupied housing units	**4 829**	**4 169**	**2 570**	**2 088**	**482**	**1 116**	**483**	**660**	**204**	**162**	**29**
None	137	127	79	46	33	31	17	10	8	–	–
1	1 455	1 346	921	772	149	359	66	109	46	28	–
2	1 904	1 627	991	814	177	454	182	277	93	57	21
3	986	812	464	351	113	194	154	174	52	58	2
4	311	245	108	98	10	78	59	66	5	17	4
5 or more	36	12	7	7	–	–	5	24	–	2	2
SOURCE OF WATER											
Public system or private company	9 040	7 975	4 936	3 846	1 090	2 009	1 030	1 065	427	414	7
Individual drilled well	448	49	10	6	4	39	–	399	2	13	40
Individual dug well	46	14	–	–	–	14	–	32	–	1	2
Some other source	–	–	–	–	–	–	–	–	–	–	–
SEWAGE DISPOSAL											
Public sewer	8 924	7 891	4 883	3 818	1 065	1 978	1 030	1 033	428	407	7
Septic tank or cesspool	579	143	59	30	29	84	–	436	–	15	42
Other means	31	4	4	4	–	–	–	27	1	6	–
KITCHEN FACILITIES											
Complete kitchen facilities	9 449	7 983	4 927	3 833	1 094	2 033	1 023	1 466	422	426	49
Lacking complete kitchen facilities	85	55	19	19	–	29	7	30	7	2	–
HOUSE HEATING FUEL											
Utility gas	7 829	6 860	4 175	3 285	890	1 785	900	969	380	322	11
Bottled, tank, or LP gas	402	96	52	39	13	15	29	306	14	54	28
Electricity	1 155	988	636	452	184	256	96	167	28	40	5
Fuel oil, kerosene, etc.	62	41	41	34	7	–	–	21	–	6	3
Coal or coke	–	–	–	–	–	–	–	–	–	–	–
Wood	44	18	7	7	–	6	5	26	7	4	2
Solar energy	–	–	–	–	–	–	–	–	–	–	–
Other fuel	12	5	5	5	–	–	–	7	–	2	–
No fuel used	30	30	30	30	–	–	–	–	–	–	–
VEHICLES AVAILABLE											
None	886	778	507	492	15	188	83	108	51	37	–
1	3 326	2 829	1 794	1 458	336	742	293	497	143	132	9
2	3 497	2 961	1 823	1 315	508	715	423	536	150	181	26
3	1 308	1 096	621	436	185	286	189	212	65	54	5
4	359	265	144	102	42	84	37	94	7	12	7
5 or more	158	109	57	49	8	47	5	49	13	12	2
YEAR HOUSEHOLDER MOVED INTO UNIT											
Owner-occupied housing units	**4 705**	**3 869**	**2 376**	**1 764**	**612**	**946**	**547**	**836**	**225**	**266**	**20**
1989 to March 1990	536	424	286	133	153	71	67	112	42	27	2
1985 to 1988	1 307	1 079	765	535	230	225	89	228	40	62	4
1980 to 1984	706	555	298	243	55	199	58	151	38	49	3
1970 to 1979	1 247	1 073	620	491	129	236	217	174	57	63	2
1960 to 1969	496	430	236	191	45	100	94	66	19	24	1
1959 or earlier	413	308	171	171	–	115	22	105	29	41	8
Renter-occupied housing units	**4 829**	**4 169**	**2 570**	**2 088**	**482**	**1 116**	**483**	**660**	**204**	**162**	**29**
1989 to March 1990	2 740	2 364	1 528	1 178	350	568	268	376	137	104	12
1985 to 1988	1 599	1 385	813	702	111	379	193	214	47	49	13
1980 to 1984	310	262	148	127	21	102	12	48	14	7	4
1970 to 1979	122	118	50	50	–	58	10	4	2	–	–
1960 to 1969	37	21	12	12	–	9	–	16	4	–	–
1959 or earlier	21	19	19	19	–	–	–	2	–	2	–
PLUMBING FACILITIES BY PERSONS PER ROOM											
Owner-occupied housing units	**4 705**	**3 869**	**2 376**	**1 764**	**612**	**946**	**547**	**836**	**225**	**266**	**20**
Lacking complete plumbing facilities	29	20	14	14	–	–	6	9	–	2	–
1.01 or more	2	–	–	–	–	–	–	2	–	2	–
Renter-occupied housing units	**4 829**	**4 169**	**2 570**	**2 088**	**482**	**1 116**	**483**	**660**	**204**	**162**	**29**
Lacking complete plumbing facilities	34	27	17	17	–	10	–	7	5	2	–
1.01 or more	22	17	7	7	–	10	–	5	5	–	–

TIPSII [UPF] GH231 CENSUS90 71580800 07/22/93 10:20 AM MACHINE: C DATA:CENSUS90*H2TIPSDA31. 07/19/93 14:47:32 TAPE: NONE FRAME: 38
TSF:CENSUS90*92. 07/19/93 14:48:07 UTF:CENSUS90*93. 07/19/93 14:48:07 META:CENSUS90*H2TABLES31. 07/19/93 14:58:14

Table 22. **Occupancy, Fuel, and Structural Characteristics of Housing Units With a White, Not of Hispanic Origin Householder: 1990**

[Data based on sample and subject to sampling variability, see text. For definitions of terms and meanings of symbols, see text]

State Urban and Rural and Size of Place	The State	Urban						Rural			
			Inside urbanized area			Outside urbanized area					
		Total	Total	Central place	Urban fringe	Place of 10,000 or more	Place of 2,500 to 9,999	Total	Place of 1,000 to 2,499	Place of less than 1,000	Rural farm
Occupied housing units	**566 889**	**370 673**	**235 169**	**185 618**	**49 551**	**75 602**	**59 902**	**196 216**	**38 749**	**53 222**	**42 611**
TENURE											
Owner-occupied housing units	385 642	236 434	147 948	113 782	34 166	47 396	41 090	149 208	29 009	42 343	32 906
Renter-occupied housing units	181 247	134 239	87 221	71 836	15 385	28 206	18 812	47 008	9 740	10 879	9 705
YEAR STRUCTURE BUILT											
Owner-occupied housing units	**385 642**	**236 434**	**147 948**	**113 782**	**34 166**	**47 396**	**41 090**	**149 208**	**29 009**	**42 343**	**32 906**
1989 to March 1990	4 493	2 856	2 340	1 037	1 303	298	218	1 637	104	234	167
1985 to 1988	16 914	12 026	9 817	3 865	5 952	1 262	947	4 888	453	760	644
1980 to 1984	25 878	16 035	10 956	4 736	6 220	2 945	2 134	9 843	1 408	2 098	1 501
1970 to 1979	84 316	49 734	30 894	20 133	10 761	9 967	8 873	34 582	5 772	8 487	4 830
1960 to 1969	58 804	43 439	29 336	24 141	5 195	8 565	5 538	15 365	3 781	4 353	2 490
1950 to 1959	51 555	40 811	26 032	23 436	2 596	8 584	6 195	10 744	2 968	2 850	2 398
1940 to 1949	25 745	18 827	10 548	9 633	915	4 480	3 799	6 918	1 743	2 049	1 546
1939 or earlier	117 937	52 706	28 025	26 801	1 224	11 295	13 386	65 231	12 780	21 512	19 330
Renter-occupied housing units	**181 247**	**134 239**	**87 221**	**71 836**	**15 385**	**28 206**	**18 812**	**47 008**	**9 740**	**10 879**	**9 705**
1989 to March 1990	2 451	2 228	1 800	1 497	303	253	175	223	72	28	20
1985 to 1988	10 184	9 105	7 200	5 570	1 630	1 234	671	1 079	261	249	70
1980 to 1984	14 042	11 152	6 613	5 172	1 441	2 884	1 655	2 890	700	742	231
1970 to 1979	42 794	35 199	23 635	17 959	5 676	7 125	4 439	7 595	1 908	2 140	741
1960 to 1969	28 054	23 151	16 563	13 360	3 203	3 612	2 976	4 903	1 693	1 343	522
1950 to 1959	18 076	14 742	9 631	7 942	1 689	3 263	1 848	3 334	642	699	730
1940 to 1949	13 598	10 313	5 458	4 843	615	3 177	1 678	3 285	613	698	751
1939 or earlier	52 048	28 349	16 321	15 493	828	6 658	5 370	23 699	3 851	4 980	6 640
BEDROOMS											
Owner-occupied housing units	**385 642**	**236 434**	**147 948**	**113 782**	**34 166**	**47 396**	**41 090**	**149 208**	**29 009**	**42 343**	**32 906**
None	330	219	176	169	7	20	23	111	14	36	12
1	8 287	4 996	3 013	2 631	382	1 034	949	3 291	721	1 301	350
2	89 660	52 962	29 193	25 398	3 795	12 935	10 834	36 698	8 648	13 959	5 126
3	186 407	118 902	77 649	57 220	20 429	22 476	18 777	67 505	12 896	17 835	14 877
4	81 274	49 280	31 814	23 404	8 410	9 113	8 353	31 994	5 408	7 139	9 274
5 or more	19 684	10 075	6 103	4 960	1 143	1 818	2 154	9 609	1 322	2 073	3 267
Renter-occupied housing units	**181 247**	**134 239**	**87 221**	**71 836**	**15 385**	**28 206**	**18 812**	**47 008**	**9 740**	**10 879**	**9 705**
None	4 495	4 279	3 433	3 211	222	665	181	216	111	33	10
1	51 533	45 412	31 601	27 899	3 702	8 296	5 515	6 121	2 877	2 078	178
2	68 049	54 080	33 159	27 400	5 759	12 987	7 934	13 969	3 609	4 277	1 575
3	38 570	22 933	14 473	10 341	4 132	4 746	3 714	15 637	2 162	3 083	4 037
4	14 356	6 158	3 870	2 440	1 430	1 139	1 149	8 198	767	1 080	2 887
5 or more	4 244	1 377	685	545	140	373	319	2 867	214	328	1 018
SOURCE OF WATER											
Public system or private company	473 395	366 567	234 428	185 323	49 105	73 183	58 956	106 828	38 417	50 115	4 162
Individual drilled well	85 868	3 746	678	249	429	2 264	804	82 122	297	2 903	35 154
Individual dug well	6 893	321	50	35	15	142	129	6 572	24	163	3 011
Some other source	733	39	13	11	2	13	13	694	11	41	284
SEWAGE DISPOSAL											
Public sewer	462 629	365 028	232 567	184 136	48 431	73 959	58 502	97 601	37 986	49 461	1 360
Septic tank or cesspool	98 167	5 509	2 542	1 451	1 091	1 616	1 351	92 658	732	3 662	38 006
Other means	6 093	136	60	31	29	27	49	5 957	31	99	3 245
KITCHEN FACILITIES											
Complete kitchen facilities	564 525	369 333	234 299	184 822	49 477	75 322	59 712	195 192	38 620	53 014	42 318
Lacking complete kitchen facilities	2 364	1 340	870	796	74	280	190	1 024	129	208	293
HOUSE HEATING FUEL											
Utility gas	394 709	316 544	202 158	160 925	41 233	64 651	49 735	78 165	31 731	29 049	4 357
Bottled, tank, or LP gas	64 567	2 768	1 426	1 161	265	354	988	61 799	923	12 264	22 713
Electricity	76 817	44 698	27 688	20 208	7 480	9 432	7 578	32 119	4 902	7 416	6 047
Fuel oil, kerosene, etc.	14 523	2 391	1 589	1 373	216	159	643	12 132	433	2 449	5 485
Coal or coke	260	30	19	19	–	6	5	230	8	20	99
Wood	12 776	2 231	971	738	233	513	747	10 545	647	1 833	3 520
Solar energy	256	73	47	28	19	7	19	183	11	16	33
Other fuel	2 486	1 549	1 054	970	84	378	117	937	65	157	335
No fuel used	495	389	217	196	21	102	70	106	29	18	22
VEHICLES AVAILABLE											
None	36 549	28 346	17 998	16 793	1 205	5 664	4 684	8 203	3 198	3 765	340
1	168 481	124 308	78 530	66 260	12 270	25 488	20 290	44 173	12 619	16 426	4 409
2	231 194	151 512	98 178	72 438	25 740	30 302	23 032	79 682	15 241	20 873	16 866
3	90 919	49 458	30 194	22 332	7 862	10 612	8 652	41 461	5 549	8 541	12 033
4	28 320	12 909	7 822	5 936	1 886	2 714	2 373	15 411	1 533	2 624	5 757
5 or more	11 426	4 140	2 447	1 859	588	822	871	7 286	609	993	3 206
YEAR HOUSEHOLDER MOVED INTO UNIT											
Owner-occupied housing units	**385 642**	**236 434**	**147 948**	**113 782**	**34 166**	**47 396**	**41 090**	**149 208**	**29 009**	**42 343**	**32 906**
1989 to March 1990	30 900	20 979	13 890	9 417	4 473	3 963	3 126	9 921	2 028	2 742	816
1985 to 1988	81 489	56 148	38 426	26 018	12 408	9 803	7 919	25 341	5 130	7 092	2 882
1980 to 1984	62 502	38 799	23 799	17 415	6 384	7 861	7 139	23 703	4 617	6 986	3 839
1970 to 1979	102 107	59 957	35 586	28 468	7 118	12 737	11 634	42 150	8 433	12 558	8 114
1960 to 1969	52 270	32 102	19 486	16 927	2 559	7 000	5 616	20 168	4 630	6 454	5 488
1959 or earlier	56 374	28 449	16 761	15 537	1 224	6 032	5 656	27 925	4 171	6 511	11 767
Renter-occupied housing units	**181 247**	**134 239**	**87 221**	**71 836**	**15 385**	**28 206**	**18 812**	**47 008**	**9 740**	**10 879**	**9 705**
1989 to March 1990	77 039	62 123	40 999	33 518	7 481	12 993	8 131	14 916	3 860	4 322	1 326
1985 to 1988	63 990	48 131	31 781	25 576	6 205	9 705	6 645	15 859	3 506	3 966	2 352
1980 to 1984	19 944	12 933	7 675	6 497	1 178	3 182	2 076	7 011	1 266	1 343	1 967
1970 to 1979	13 467	8 329	5 111	4 692	419	1 769	1 449	5 138	848	805	1 986
1960 to 1969	3 646	1 924	1 176	1 124	52	375	373	1 722	171	234	820
1959 or earlier	3 161	799	479	429	50	182	138	2 362	89	209	1 254
PLUMBING FACILITIES BY PERSONS PER ROOM											
Owner-occupied housing units	**385 642**	**236 434**	**147 948**	**113 782**	**34 166**	**47 396**	**41 090**	**149 208**	**29 009**	**42 343**	**32 906**
Lacking complete plumbing facilities	1 352	453	216	144	72	116	121	899	71	161	377
1.01 or more	22	9	7	7	–	–	2	13	2	2	–
Renter-occupied housing units	**181 247**	**134 239**	**87 221**	**71 836**	**15 385**	**28 206**	**18 812**	**47 008**	**9 740**	**10 879**	**9 705**
Lacking complete plumbing facilities	685	422	262	248	14	126	34	263	21	35	58
1.01 or more	5	–	–	–	–	–	–	5	3	2	–

TIPSII [UPF] GH231 CENSUS90 71580800 07/22/93 10:20 AM MACHINE: C DATA:CENSUS90*H2TIPSDA31. 07/19/93 14:47:32 TAPE: NONE FRAME: 39
TSF:CENSUS90*92. 07/19/93 14:48:07 UTF:CENSUS90*93. 07/19/93 14:48:07 META:CENSUS90*H2TABLES31. 07/19/93 14:58:14

Table 23. Social and Financial Characteristics of Housing Units With a White Householder: 1990

[Data based on sample and subject to sampling variability, see text. For definitions of terms and meanings of symbols, see text]

State Urban and Rural and Size of Place	The State	Urban						Rural			Rural farm
			Inside urbanized area			Outside urbanized area					
		Total	Total	Central place	Urban fringe	Place of 10,000 or more	Place of 2,500 to 9,999	Total	Place of 1,000 to 2,499	Place of less than 1,000	
Occupied housing units	**571 822**	**374 742**	**237 724**	**187 612**	**50 112**	**76 600**	**60 418**	**197 080**	**38 954**	**53 484**	**42 638**
HOUSEHOLDER 65 YEARS AND OVER											
Occupied housing units	**143 316**	**84 861**	**45 115**	**40 444**	**4 671**	**20 527**	**19 219**	**58 455**	**15 052**	**20 963**	**11 404**
Owner occupied	113 753	62 677	33 173	29 610	3 563	14 626	14 878	51 076	12 267	18 551	10 651
1-person households	69 399	43 278	22 010	20 158	1 852	10 898	10 370	26 121	8 255	10 937	3 115
Built 1939 or earlier	51 856	22 460	11 131	10 593	538	4 970	6 359	29 396	6 441	10 755	7 513
Mean household income in 1989 (dollars)	22 040	23 097	25 906	25 953	25 498	20 024	19 787	20 504	16 734	16 723	28 372
Female householder, no husband present	62 730	40 565	21 178	19 470	1 708	10 008	9 379	22 165	7 422	9 499	2 152
Lacking complete plumbing facilities	885	246	112	106	6	81	53	639	47	106	283
No vehicle available	24 159	17 637	10 646	9 974	672	3 701	3 290	6 522	2 598	3 134	262
No telephone in unit	2 212	1 108	534	506	28	288	286	1 104	234	443	155
1-person households	1 632	835	408	391	17	223	204	797	202	321	101
HOUSEHOLDS BELOW POVERTY LEVEL											
Owner-occupied housing units	**26 327**	**10 912**	**5 497**	**4 768**	**729**	**2 694**	**2 721**	**15 415**	**3 005**	**5 396**	**3 419**
Married-couple families	9 439	2 763	1 330	1 088	242	675	758	6 676	764	1 681	2 364
With own children under 18 years	4 507	1 255	608	461	147	333	314	3 252	291	696	1 269
Families with female householder	2 436	1 450	928	767	161	282	240	986	235	362	98
With own children under 18 years	1 690	1 029	649	505	144	234	146	661	156	256	36
Householder worked in 1989	11 108	3 752	1 968	1 610	358	975	809	7 356	890	1 817	2 679
With public assistance income	2 547	1 162	616	556	60	202	344	1 385	269	675	161
With Social Security income	13 030	5 589	2 449	2 283	166	1 361	1 779	7 441	1 978	3 339	811
Built 1939 or earlier	12 079	4 040	1 890	1 834	56	1 014	1 136	8 039	1 587	3 092	2 047
Lacking complete plumbing facilities	285	57	19	19	–	15	23	228	20	71	52
No vehicle available	4 787	2 612	1 445	1 368	77	591	576	2 175	760	1 178	70
No telephone in unit	1 249	395	141	115	26	100	154	854	154	301	95
1.01 or more persons per room	571	205	90	81	9	54	61	366	31	148	63
Renter-occupied housing units	**36 596**	**27 174**	**15 655**	**14 291**	**1 364**	**6 906**	**4 613**	**9 422**	**2 524**	**2 756**	**1 517**
Married-couple families	6 318	3 066	1 563	1 324	239	867	636	3 252	401	563	1 066
With own children under 18 years	4 853	2 304	1 203	990	213	644	457	2 549	282	398	864
Families with female householder	7 998	6 503	3 596	3 093	503	1 835	1 072	1 495	489	596	51
With own children under 18 years	7 408	6 044	3 306	2 817	489	1 759	979	1 364	456	554	45
Householder worked in 1989	22 715	16 965	10 058	9 094	964	4 173	2 734	5 750	1 136	1 404	1 322
With public assistance income	8 128	6 474	3 375	3 106	269	1 998	1 101	1 654	568	630	100
With Social Security income	9 301	6 448	2 901	2 700	201	1 913	1 634	2 853	1 164	1 128	112
Built 1939 or earlier	11 985	7 453	4 447	4 237	210	1 763	1 243	4 532	901	1 177	1 047
Lacking complete plumbing facilities	257	162	114	114	–	38	10	95	6	21	15
No vehicle available	9 649	7 865	4 595	4 309	286	1 838	1 432	1 784	851	740	21
No telephone in unit	5 951	4 454	2 202	2 051	151	1 301	951	1 497	411	606	72
1.01 or more persons per room	1 386	960	549	475	74	251	160	426	62	108	52
MEDIAN HOUSEHOLD INCOME IN 1989											
Occupied housing units (dollars)	**26 205**	**27 680**	**30 573**	**28 450**	**38 075**	**23 899**	**22 803**	**23 583**	**20 639**	**19 467**	**26 254**
Owner occupied (dollars)	31 165	34 791	38 540	36 532	44 423	30 416	27 412	25 697	23 209	20 799	27 416
Renter occupied (dollars)	18 406	18 291	19 976	18 728	25 398	15 572	15 253	18 715	13 873	15 483	22 345
Specified owner-occupied housing units	**307 410**	**214 888**	**135 558**	**104 039**	**31 519**	**42 718**	**36 612**	**92 522**	**26 120**	**36 652**	**2 812**
MORTGAGE STATUS AND SELECTED MONTHLY OWNER COSTS											
With a mortgage	178 823	139 137	96 954	69 671	27 283	23 823	18 360	39 686	9 961	11 845	1 165
Less than $200	1 637	717	324	300	24	164	229	920	204	404	51
$200 to $299	8 704	4 998	2 395	2 113	282	1 227	1 376	3 706	1 069	1 877	99
$300 to $399	20 581	13 772	7 102	6 148	954	3 377	3 293	6 809	2 098	2 967	217
$400 to $499	27 209	19 639	11 546	9 828	1 718	4 437	3 656	7 570	2 223	2 803	187
$500 to $599	28 035	21 979	13 993	11 635	2 358	4 632	3 354	6 056	1 699	1 818	182
$600 to $699	25 787	21 311	14 976	11 580	3 396	3 747	2 588	4 476	1 123	942	116
$700 to $799	19 966	16 767	12 786	8 672	4 114	2 586	1 395	3 199	670	494	100
$800 to $899	14 359	12 236	9 937	5 964	3 973	1 387	912	2 123	440	273	66
$900 to $999	9 967	8 567	7 179	3 900	3 279	866	522	1 400	205	134	34
$1,000 to $1,249	12 508	10 548	9 097	5 016	4 081	885	566	1 960	168	90	71
$1,250 to $1,499	5 082	4 271	3 801	2 187	1 614	269	201	811	38	24	17
$1,500 to $1,999	3 067	2 588	2 236	1 235	1 001	170	182	479	19	17	19
$2,000 or more	1 921	1 744	1 582	1 093	489	76	86	177	5	2	6
Median (dollars)	612	639	688	641	819	556	518	513	473	423	512
Mean (dollars)	680	708	762	717	876	597	568	583	507	451	584
Not mortgaged	128 587	75 751	38 604	34 368	4 236	18 895	18 252	52 836	16 159	24 807	1 647
Less than $100	9 938	4 117	1 691	1 560	131	1 246	1 180	5 821	1 765	3 119	158
$100 to $199	59 817	30 669	13 180	12 105	1 075	8 258	9 231	29 148	8 888	15 448	672
$200 to $299	42 932	29 019	15 733	13 949	1 784	7 138	6 148	13 913	4 500	5 375	512
$300 to $399	11 197	8 220	5 304	4 537	767	1 659	1 257	2 977	807	724	187
$400 to $499	2 806	2 203	1 547	1 257	290	348	308	603	130	103	61
$500 or more	1 897	1 523	1 149	960	189	246	128	374	69	38	57
Median (dollars)	192	209	224	221	253	199	188	170	171	156	199
Mean (dollars)	206	222	240	237	269	209	199	182	179	165	218
Specified renter-occupied housing units	**168 486**	**135 904**	**88 274**	**72 737**	**15 537**	**28 647**	**18 983**	**32 582**	**9 796**	**10 844**	**1 292**
GROSS RENT											
Less than $100	2 939	2 013	774	719	55	654	585	926	422	362	6
$100 to $149	7 987	5 544	2 227	2 036	191	1 925	1 392	2 443	997	969	64
$150 to $199	10 135	6 908	2 492	2 336	156	2 584	1 832	3 227	1 195	1 316	93
$200 to $249	15 310	10 550	4 378	4 156	222	3 452	2 720	4 760	1 623	1 906	136
$250 to $299	20 517	15 476	7 744	7 325	419	4 349	3 383	5 041	1 587	1 892	145
$300 to $349	22 167	18 133	10 981	9 878	1 103	4 363	2 789	4 034	1 274	1 349	136
$350 to $399	21 816	19 311	13 249	11 080	2 169	3 908	2 154	2 505	829	669	79
$400 to $449	18 522	16 946	12 796	10 529	2 267	2 732	1 418	1 576	496	396	42
$450 to $499	13 129	12 234	9 691	7 665	2 026	1 752	791	895	264	222	16
$500 to $549	8 824	8 388	6 814	5 453	1 361	997	577	436	131	68	18
$550 to $599	5 987	5 697	4 962	3 762	1 200	517	218	290	68	27	14
$600 to $649	3 350	3 182	2 843	2 147	696	230	109	168	40	27	–
$650 to $699	2 070	1 990	1 840	1 265	575	111	39	80	12	2	–
$700 to $749	1 594	1 512	1 392	928	464	103	17	82	5	9	–
$750 to $999	3 017	2 834	2 506	1 438	1 068	220	108	183	14	14	5
$1,000 or more	1 288	1 160	1 040	705	335	88	32	128	5	7	9
No cash rent	9 834	4 026	2 545	1 315	1 230	662	819	5 808	834	1 609	529
Median (dollars)	351	369	404	392	463	312	287	269	257	252	269
Mean (dollars)	367	384	422	407	499	321	298	285	265	258	301

TIPSII [UPF] GH231 CENSUS90 71580800 07/22/93 10:20 AM MACHINE: C DATA:CENSUS90*H2TIPSDA31. 07/19/93 14:47:32 TAPE: NONE FRAME: 40
TSF:CENSUS90*92. 07/19/93 14:48:07 UTF:CENSUS90*93. 07/19/93 14:48:07 META:CENSUS90*H2TABLES31. 07/19/93 14:58:14

Table 24. Social and Financial Characteristics of Housing Units With a Black Householder: 1990

[Data based on sample and subject to sampling variability, see text. For definitions of terms and meanings of symbols, see text]

State Urban and Rural and Size of Place	The State	Urban						Rural			Rural farm
		Total	Inside urbanized area			Outside urbanized area		Total	Place of 1,000 to 2,499	Place of less than 1,000	
			Total	Central place	Urban fringe	Place of 10,000 or more	Place of 2,500 to 9,999				
Occupied housing units	**19 417**	**19 238**	**18 931**	**16 885**	**2 046**	**227**	**80**	**179**	**30**	**22**	**4**
HOUSEHOLDER 65 YEARS AND OVER											
Occupied housing units	**2 721**	**2 709**	**2 666**	**2 629**	**37**	**35**	**8**	**12**	**–**	**5**	**4**
Owner occupied	1 912	1 904	1 869	1 838	31	27	8	8	–	1	4
1-person households	1 323	1 315	1 307	1 290	17	–	8	8	–	3	2
Built 1939 or earlier	1 158	1 154	1 135	1 124	11	11	8	4	–	–	4
Mean household income in 1989 (dollars)	15 606	15 593	15 568	15 592	13 869	18 811	9 731	18 641	–	6 341	38 998
Female householder, no husband present	1 389	1 386	1 365	1 348	17	13	8	3	–	3	–
Lacking complete plumbing facilities	48	46	46	46	–	–	–	2	–	–	2
No vehicle available	1 008	1 006	998	981	17	–	8	2	–	2	–
No telephone in unit	72	70	70	70	–	–	–	2	–	2	–
1-person households	54	54	54	54	–	–	–	–	–	–	–
HOUSEHOLDS BELOW POVERTY LEVEL											
Owner-occupied housing units	**985**	**983**	**962**	**952**	**10**	**21**	**–**	**2**	**–**	**2**	**–**
Married-couple families	206	204	183	173	10	21	–	2	–	2	–
With own children under 18 years	105	103	88	82	6	15	–	2	–	2	–
Families with female householder	252	252	252	252	–	–	–	–	–	–	–
With own children under 18 years	157	157	157	157	–	–	–	–	–	–	–
Householder worked in 1989	347	345	345	341	4	–	–	2	–	2	–
With public assistance income	235	235	235	235	–	–	–	–	–	–	–
With Social Security income	437	437	431	431	–	6	–	–	–	–	–
Built 1939 or earlier	487	487	481	481	–	6	–	–	–	–	–
Lacking complete plumbing facilities	15	15	15	15	–	–	–	–	–	–	–
No vehicle available	321	321	321	321	–	–	–	–	–	–	–
No telephone in unit	60	60	60	60	–	–	–	–	–	–	–
1.01 or more persons per room	35	35	35	35	–	–	–	–	–	–	–
Renter-occupied housing units	**4 714**	**4 694**	**4 607**	**4 487**	**120**	**61**	**26**	**20**	**7**	**8**	**–**
Married-couple families	355	348	318	289	29	30	–	7	2	–	–
With own children under 18 years	262	255	225	196	29	30	–	7	2	–	–
Families with female householder	2 814	2 810	2 792	2 727	65	18	–	4	2	2	–
With own children under 18 years	2 609	2 607	2 589	2 524	65	18	–	2	–	2	–
Householder worked in 1989	2 531	2 518	2 437	2 337	100	55	26	13	4	4	–
With public assistance income	2 030	2 019	2 004	1 976	28	15	–	11	4	2	–
With Social Security income	669	665	665	654	11	–	–	4	–	4	–
Built 1939 or earlier	1 247	1 243	1 213	1 197	16	20	10	4	2	2	–
Lacking complete plumbing facilities	31	31	31	31	–	–	–	–	–	–	–
No vehicle available	2 682	2 678	2 661	2 634	27	7	10	4	2	2	–
No telephone in unit	1 364	1 357	1 332	1 325	7	7	18	7	3	4	–
1.01 or more persons per room	495	491	476	464	12	15	–	4	4	–	–
MEDIAN HOUSEHOLD INCOME IN 1989											
Occupied housing units (dollars)	**16 626**	**16 535**	**16 554**	**15 104**	**31 697**	**16 797**	**12 500**	**32 917**	**21 250**	**11 250**	**36 250**
Owner occupied (dollars)	26 339	26 201	26 156	24 261	48 510	31 250	50 926	44 063	50 480	31 250	36 250
Renter occupied (dollars)	12 070	12 037	12 024	11 041	25 690	14 375	11 250	28 125	17 250	10 000	–
Specified owner-occupied housing units	**7 206**	**7 122**	**7 038**	**6 267**	**771**	**72**	**12**	**84**	**3**	**4**	**–**
MORTGAGE STATUS AND SELECTED MONTHLY OWNER COSTS											
With a mortgage	5 340	5 264	5 217	4 470	747	43	4	76	3	3	–
Less than $200	102	102	102	102	–	–	–	–	–	–	–
$200 to $299	602	602	594	594	–	8	–	–	–	–	–
$300 to $399	920	915	915	909	6	–	–	5	–	–	–
$400 to $499	884	878	849	844	5	29	–	6	3	3	–
$500 to $599	659	652	652	603	49	–	–	7	–	–	–
$600 to $699	647	647	647	591	56	–	–	–	–	–	–
$700 to $799	501	491	491	352	139	–	–	10	–	–	–
$800 to $899	330	322	316	227	89	6	–	8	–	–	–
$900 to $999	261	248	248	146	102	–	–	13	–	–	–
$1,000 to $1,249	298	271	267	55	212	–	4	27	–	–	–
$1,250 to $1,499	107	107	107	35	72	–	–	–	–	–	–
$1,500 to $1,999	12	12	12	12	–	–	–	–	–	–	–
$2,000 or more	17	17	17	–	17	–	–	–	–	–	–
Median (dollars)	521	518	519	468	938	423	1 125	910	475	425	–
Mean (dollars)	580	576	577	513	957	445	1 043	857	462	436	–
Not mortgaged	1 866	1 858	1 821	1 797	24	29	8	8	–	1	–
Less than $100	127	127	127	116	11	–	–	–	–	–	–
$100 to $199	1 064	1 058	1 039	1 026	13	11	8	6	–	1	–
$200 to $299	557	555	537	537	–	18	–	2	–	–	–
$300 to $399	55	55	55	55	–	–	–	–	–	–	–
$400 to $499	35	35	35	35	–	–	–	–	–	–	–
$500 or more	28	28	28	28	–	–	–	–	–	–	–
Median (dollars)	177	177	177	178	104	210	125	180	–	125	–
Mean (dollars)	194	194	195	196	115	194	121	178	–	147	–
Specified renter-occupied housing units	**11 614**	**11 550**	**11 345**	**10 115**	**1 230**	**147**	**58**	**64**	**27**	**16**	**–**
GROSS RENT											
Less than $100	597	595	595	589	6	–	–	2	–	2	–
$100 to $149	1 020	1 018	1 005	1 005	–	5	8	2	–	2	–
$150 to $199	783	778	770	770	–	8	–	5	5	–	–
$200 to $249	1 021	1 015	1 009	996	13	6	–	6	–	6	–
$250 to $299	1 206	1 189	1 150	1 134	16	8	31	17	10	2	–
$300 to $349	1 379	1 375	1 323	1 195	128	52	–	4	2	–	–
$350 to $399	1 444	1 440	1 388	1 241	147	46	6	4	4	–	–
$400 to $449	1 147	1 145	1 135	887	248	10	–	2	–	2	–
$450 to $499	950	945	938	779	159	–	7	5	–	–	–
$500 to $549	707	707	701	600	101	6	–	–	–	–	–
$550 to $599	321	316	310	268	42	6	–	5	–	–	–
$600 to $649	249	249	249	196	53	–	–	–	–	–	–
$650 to $699	189	189	183	133	50	–	6	–	–	–	–
$700 to $749	104	104	104	74	30	–	–	–	–	–	–
$750 to $999	177	177	177	89	88	–	–	–	–	–	–
$1,000 or more	22	18	18	–	18	–	–	4	–	–	–
No cash rent	298	290	290	159	131	–	–	8	6	2	–
Median (dollars)	337	337	337	319	448	346	290	290	277	219	–
Mean (dollars)	342	342	342	325	495	349	333	368	279	219	–

TIPSII [UPF] GH231 CENSUS90 71580800 07/22/93 10:20 AM MACHINE: C DATA:CENSUS90*H2TIPSDA31. 07/19/93 14:47:32 TAPE: NONE FRAME: 41
TSF:CENSUS90*92. 07/19/93 14:48:07 UTF:CENSUS90*93. 07/19/93 14:48:07 META:CENSUS90*H2TABLES31. 07/19/93 14:58:14

Table 25. **Social and Financial Characteristics of Housing Units With an American Indian, Eskimo, or Aleut Householder: 1990**

[Data based on sample and subject to sampling variability, see text. For definitions of terms and meanings of symbols, see text]

State Urban and Rural and Size of Place	The State	Urban						Rural			Rural farm
			Inside urbanized area			Outside urbanized area					
		Total	Total	Central place	Urban fringe	Place of 10,000 or more	Place of 2,500 to 9,999	Total	Place of 1,000 to 2,499	Place of less than 1,000	
Occupied housing units	**3 559**	**2 019**	**1 277**	**1 059**	**218**	**358**	**384**	**1 540**	**201**	**748**	**63**
HOUSEHOLDER 65 YEARS AND OVER											
Occupied housing units	**408**	**179**	**113**	**102**	**11**	**16**	**50**	**229**	**37**	**118**	**16**
Owner occupied	207	90	55	44	11	11	24	117	23	45	12
1-person households	164	90	37	26	11	11	42	74	22	39	–
Built 1939 or earlier	154	71	45	34	11	5	21	83	22	33	5
Mean household income in 1989 (dollars)	15 595	14 860	18 544	19 633	8 440	17 166	5 796	16 169	13 029	15 896	23 160
Female householder, no husband present	215	102	54	54	–	11	37	113	22	62	2
Lacking complete plumbing facilities	2	–	–	–	–	–	–	2	–	2	–
No vehicle available	144	73	53	53	–	–	20	71	14	46	2
No telephone in unit	110	29	15	15	–	–	14	81	17	51	4
1-person households	36	14	–	–	–	–	14	22	7	15	–
HOUSEHOLDS BELOW POVERTY LEVEL											
Owner-occupied housing units	**237**	**69**	**37**	**30**	**7**	**5**	**27**	**168**	**21**	**63**	**18**
Married-couple families	121	22	6	6	–	–	16	99	16	24	10
With own children under 18 years	70	–	–	–	–	–	–	70	12	17	10
Families with female householder	49	17	17	17	–	–	–	32	3	13	8
With own children under 18 years	31	13	13	13	–	–	–	18	3	6	5
Householder worked in 1989	123	35	13	13	–	5	17	88	12	26	7
With public assistance income	62	15	10	10	–	5	–	47	10	17	3
With Social Security income	63	24	16	13	3	–	8	39	4	19	3
Built 1939 or earlier	103	48	30	26	4	–	18	55	15	23	13
Lacking complete plumbing facilities	1	–	–	–	–	–	–	1	–	1	–
No vehicle available	39	10	10	7	3	–	–	29	2	20	–
No telephone in unit	65	8	–	–	–	–	8	57	6	25	3
1.01 or more persons per room	77	18	10	10	–	–	8	59	11	15	8
Renter-occupied housing units	**1 272**	**788**	**444**	**405**	**39**	**156**	**188**	**484**	**59**	**311**	**13**
Married-couple families	246	152	66	62	4	30	56	94	3	60	5
With own children under 18 years	187	115	47	43	4	17	51	72	3	43	5
Families with female householder	640	386	261	226	35	68	57	254	28	169	5
With own children under 18 years	526	324	222	197	25	68	34	202	24	131	3
Householder worked in 1989	687	446	271	252	19	83	92	241	24	143	8
With public assistance income	666	367	190	171	19	98	79	299	46	186	10
With Social Security income	218	132	26	22	4	47	59	86	14	60	2
Built 1939 or earlier	326	281	145	130	15	84	52	45	19	13	–
Lacking complete plumbing facilities	–	–	–	–	–	–	–	–	–	–	–
No vehicle available	515	323	196	181	15	34	93	192	37	128	5
No telephone in unit	735	384	168	159	9	93	123	351	36	225	9
1.01 or more persons per room	252	139	70	59	11	18	51	113	16	65	3
MEDIAN HOUSEHOLD INCOME IN 1989											
Occupied housing units (dollars)	**13 308**	**12 330**	**13 904**	**12 242**	**25 921**	**11 774**	**8 842**	**14 604**	**15 781**	**12 156**	**15 114**
Owner occupied (dollars)	24 948	30 122	29 904	30 000	27 417	37 167	25 956	22 092	21 875	22 143	15 625
Renter occupied (dollars)	10 514	10 160	11 218	10 652	21 917	9 692	5 773	11 173	9 087	9 880	15 000
Specified owner-occupied housing units	**826**	**413**	**257**	**185**	**72**	**61**	**95**	**413**	**55**	**200**	**12**
MORTGAGE STATUS AND SELECTED MONTHLY OWNER COSTS											
With a mortgage	553	302	205	144	61	45	52	251	29	109	7
Less than $200	55	–	–	–	–	–	–	55	–	31	2
$200 to $299	46	–	–	–	–	–	–	46	5	24	–
$300 to $399	80	36	28	28	–	–	8	44	8	16	–
$400 to $499	103	62	41	34	7	12	9	41	10	12	–
$500 to $599	89	66	30	26	4	22	14	23	6	4	–
$600 to $699	36	22	16	16	–	6	–	14	–	12	–
$700 to $799	37	28	28	7	21	–	–	9	–	9	–
$800 to $899	31	30	19	8	11	–	11	1	–	1	–
$900 to $999	11	11	6	6	–	5	–	–	–	–	–
$1,000 to $1,249	28	15	15	–	15	–	–	13	–	–	–
$1,250 to $1,499	8	8	8	8	–	–	–	–	–	–	–
$1,500 to $1,999	19	14	14	11	3	–	–	5	–	–	5
$2,000 or more	10	10	–	–	–	–	10	–	–	–	–
Median (dollars)	492	585	613	560	785	544	569	345	413	296	1 650
Mean (dollars)	648	836	730	674	861	567	1 486	422	411	363	1 286
Not mortgaged	273	111	52	41	11	16	43	162	26	91	5
Less than $100	35	17	17	6	11	–	–	18	2	8	–
$100 to $199	150	55	35	35	–	7	13	95	16	58	2
$200 to $299	59	17	–	–	–	–	17	42	8	25	3
$300 to $399	14	14	–	–	–	9	5	–	–	–	–
$400 to $499	8	8	–	–	–	–	8	–	–	–	–
$500 or more	7	–	–	–	–	–	–	7	–	–	–
Median (dollars)	168	172	141	157	100–	306	225	165	150	168	208
Mean (dollars)	187	201	140	156	80	243	258	178	154	167	170
Specified renter-occupied housing units	**2 358**	**1 499**	**956**	**825**	**131**	**276**	**267**	**859**	**122**	**500**	**12**
GROSS RENT											
Less than $100	249	94	62	53	9	19	13	155	10	133	2
$100 to $149	236	88	62	57	5	4	22	148	–	106	3
$150 to $199	222	126	31	31	–	42	53	96	13	55	–
$200 to $249	307	168	83	83	–	35	50	139	33	64	2
$250 to $299	255	157	54	54	–	54	49	98	20	43	–
$300 to $349	336	236	182	176	6	25	29	100	24	41	–
$350 to $399	200	172	118	103	15	34	20	28	12	10	–
$400 to $449	147	121	89	55	34	20	12	26	2	24	–
$450 to $499	114	96	79	69	10	10	7	18	8	8	–
$500 to $549	96	85	73	54	19	7	5	11	–	6	–
$550 to $599	63	61	54	50	4	7	–	2	–	2	–
$600 to $649	41	35	35	28	7	–	–	6	–	–	–
$650 to $699	11	11	11	–	11	–	–	–	–	–	–
$700 to $749	11	11	5	5	–	6	–	–	–	–	–
$750 to $999	22	11	11	–	11	–	–	11	–	–	–
$1,000 or more	–	–	–	–	–	–	–	–	–	–	–
No cash rent	48	27	7	7	–	13	7	21	–	8	5
Median (dollars)	273	317	350	330	447	268	238	208	271	156	113
Mean (dollars)	290	328	358	340	465	294	253	224	270	189	128

TIPSII [UPF] GH231 CENSUS90 71580800 07/22/93 10:20 AM MACHINE: C DATA:CENSUS90*H2TIPSDA31. 07/19/93 14:47:32 TAPE: NONE FRAME: 42
TSF:CENSUS90*92. 07/19/93 14:48:07 UTF:CENSUS90*93. 07/19/93 14:48:07 META:CENSUS90*H2TABLES31. 07/19/93 14:58:14

Table 26. Social and Financial Characteristics of Housing Units With an Asian or Pacific Islander Householder: 1990

[Data based on sample and subject to sampling variability, see text. For definitions of terms and meanings of symbols, see text]

State Urban and Rural and Size of Place	The State	Urban						Rural			Rural farm
			Inside urbanized area			Outside urbanized area					
		Total	Total	Central place	Urban fringe	Place of 10,000 or more	Place of 2,500 to 9,999	Total	Place of 1,000 to 2,499	Place of less than 1,000	
Occupied housing units	**3 269**	**3 102**	**2 665**	**2 040**	**625**	**285**	**152**	**167**	**44**	**56**	**29**
HOUSEHOLDER 65 YEARS AND OVER											
Occupied housing units	**206**	**166**	**116**	**115**	**1**	**28**	**22**	**40**	**4**	**8**	**12**
Owner occupied	133	99	65	65	–	24	10	34	4	6	10
1-person households	59	53	34	34	–	15	4	6	2	2	2
Built 1939 or earlier	61	41	31	31	–	4	6	20	2	4	10
Mean household income in 1989 (dollars)	20 783	20 977	21 972	21 693	53 997	26 094	9 218	19 979	14 800	19 580	24 128
Female householder, no husband present	44	40	20	20	–	20	–	4	2	2	–
Lacking complete plumbing facilities	2	–	–	–	–	–	–	2	–	–	–
No vehicle available	68	61	55	55	–	6	–	7	–	2	–
No telephone in unit	–	–	–	–	–	–	–	–	–	–	–
1-person households	–	–	–	–	–	–	–	–	–	–	–
HOUSEHOLDS BELOW POVERTY LEVEL											
Owner-occupied housing units	**144**	**127**	**104**	**57**	**47**	**13**	**10**	**17**	**10**	**2**	**–**
Married-couple families	65	52	40	31	9	6	6	13	8	–	–
With own children under 18 years	47	43	31	22	9	6	6	4	4	–	–
Families with female householder	31	31	31	–	31	–	–	–	–	–	–
With own children under 18 years	31	31	31	–	31	–	–	–	–	–	–
Householder worked in 1989	87	79	73	41	32	6	–	8	6	2	–
With public assistance income	19	19	19	19	–	–	–	–	–	–	–
With Social Security income	13	9	9	9	–	–	–	4	4	–	–
Built 1939 or earlier	53	47	41	29	12	–	6	6	4	2	–
Lacking complete plumbing facilities	–	–	–	–	–	–	–	–	–	–	–
No vehicle available	14	9	9	7	2	–	–	5	–	–	–
No telephone in unit	2	2	2	–	2	–	–	–	–	–	–
1.01 or more persons per room	34	32	32	10	22	–	–	2	2	–	–
Renter-occupied housing units	**675**	**669**	**567**	**531**	**36**	**61**	**41**	**6**	**–**	**4**	**–**
Married-couple families	214	214	204	204	–	10	–	–	–	–	–
With own children under 18 years	161	161	151	151	–	10	–	–	–	–	–
Families with female householder	46	46	46	31	15	–	–	–	–	–	–
With own children under 18 years	39	39	39	24	15	–	–	–	–	–	–
Householder worked in 1989	403	401	326	296	30	43	32	2	–	–	–
With public assistance income	47	45	38	38	–	7	–	2	–	2	–
With Social Security income	25	23	19	19	–	4	–	2	–	2	–
Built 1939 or earlier	195	195	174	168	6	21	–	–	–	–	–
Lacking complete plumbing facilities	7	7	7	7	–	–	–	–	–	–	–
No vehicle available	141	135	114	114	–	–	21	6	–	4	–
No telephone in unit	69	67	44	44	–	7	16	2	–	2	–
1.01 or more persons per room	159	159	134	131	3	25	–	–	–	–	–
MEDIAN HOUSEHOLD INCOME IN 1989											
Occupied housing units (dollars)	**22 807**	**22 786**	**22 588**	**19 048**	**33 924**	**23 594**	**25 000**	**23 281**	**20 000**	**25 000**	**17 031**
Owner occupied (dollars)	36 494	38 150	40 142	39 013	42 500	36 193	31 875	23 594	16 250	26 250	22 500
Renter occupied (dollars)	16 329	16 212	15 902	14 150	25 719	19 018	14 187	21 250	28 750	16 607	11 750
Specified owner-occupied housing units	**1 194**	**1 126**	**974**	**627**	**347**	**105**	**47**	**68**	**20**	**34**	**3**
MORTGAGE STATUS AND SELECTED MONTHLY OWNER COSTS											
With a mortgage	1 003	963	852	523	329	68	43	40	13	18	3
Less than $200	–	–	–	–	–	–	–	–	–	–	–
$200 to $299	22	18	12	12	–	–	6	4	4	–	–
$300 to $399	49	40	35	24	11	5	–	9	4	5	–
$400 to $499	145	137	116	98	18	4	17	8	1	5	–
$500 to $599	136	134	111	103	8	23	–	2	2	–	–
$600 to $699	125	118	102	76	26	5	11	7	–	5	–
$700 to $799	103	100	87	62	25	6	7	3	–	–	3
$800 to $899	130	127	127	37	90	–	–	3	–	3	–
$900 to $999	61	61	54	27	27	7	–	–	–	–	–
$1,000 to $1,249	120	118	105	35	70	13	–	2	2	–	–
$1,250 to $1,499	41	41	41	28	13	–	–	–	–	–	–
$1,500 to $1,999	48	48	46	21	25	–	2	–	–	–	–
$2,000 or more	23	21	16	–	16	5	–	2	–	–	–
Median (dollars)	720	728	753	637	888	620	489	483	363	475	775
Mean (dollars)	812	819	832	727	998	814	579	648	465	543	767
Not mortgaged	191	163	122	104	18	37	4	28	7	16	–
Less than $100	16	14	14	14	–	–	–	2	2	–	–
$100 to $199	80	61	48	36	12	13	–	19	5	14	–
$200 to $299	66	59	44	44	–	11	4	7	–	2	–
$300 to $399	24	24	16	10	6	8	–	–	–	–	–
$400 to $499	5	5	–	–	–	5	–	–	–	–	–
$500 or more	–	–	–	–	–	–	–	–	–	–	–
Median (dollars)	200	209	198	204	138	254	225	171	138	167	–
Mean (dollars)	205	212	194	197	175	269	221	165	136	161	–
Specified renter-occupied housing units	**1 916**	**1 879**	**1 614**	**1 383**	**231**	**168**	**97**	**37**	**12**	**17**	**–**
GROSS RENT											
Less than $100	8	8	8	8	–	–	–	–	–	–	–
$100 to $149	16	10	10	10	–	–	–	6	4	2	–
$150 to $199	159	157	113	113	–	7	37	2	–	2	–
$200 to $249	212	206	157	157	–	49	–	6	2	4	–
$250 to $299	384	373	330	320	10	37	6	11	2	3	–
$300 to $349	277	271	213	185	28	58	–	6	2	4	–
$350 to $399	247	246	210	153	57	13	23	1	–	1	–
$400 to $449	228	228	214	192	22	–	14	–	–	–	–
$450 to $499	151	151	145	119	26	–	6	–	–	–	–
$500 to $549	106	106	106	77	29	–	–	–	–	–	–
$550 to $599	17	17	17	12	5	–	–	–	–	–	–
$600 to $649	20	20	20	20	–	–	–	–	–	–	–
$650 to $699	5	5	5	5	–	–	–	–	–	–	–
$700 to $749	26	26	26	–	26	–	–	–	–	–	–
$750 to $999	23	23	23	12	11	–	–	–	–	–	–
$1,000 or more	4	4	4	–	4	–	–	–	–	–	–
No cash rent	33	28	13	–	13	4	11	5	2	1	–
Median (dollars)	328	331	342	319	436	272	325	260	213	237	–
Mean (dollars)	349	351	361	342	484	279	305	242	209	247	–

TIPSII [UPF] GH231 CENSUS90 71580800 07/22/93 10:20 AM MACHINE: C DATA:CENSUS90*H2TIPSDA31. 07/19/93 14:47:32 TAPE: NONE FRAME: 43
TSF:CENSUS90*92. 07/19/93 14:48:07 UTF:CENSUS90*93. 07/19/93 14:48:07 META:CENSUS90*H2TABLES31. 07/19/93 14:58:14

Table 27. Social and Financial Characteristics of Housing Units With an Hispanic Origin Householder: 1990

[Householders of Hispanic origin may be of any race. Data based on sample and subject to sampling variability, see text. For definitions of terms and meanings of symbols, see text]

State Urban and Rural and Size of Place	The State	Urban						Rural			Rural farm
			Inside urbanized area			Outside urbanized area					
		Total	Total	Central place	Urban fringe	Place of 10,000 or more	Place of 2,500 to 9,999	Total	Place of 1,000 to 2,499	Place of less than 1,000	
Occupied housing units	**9 534**	**8 038**	**4 946**	**3 852**	**1 094**	**2 062**	**1 030**	**1 496**	**429**	**428**	**49**
HOUSEHOLDER 65 YEARS AND OVER											
Occupied housing units	**915**	**712**	**362**	**351**	**11**	**251**	**99**	**203**	**64**	**68**	**5**
Owner occupied	669	499	252	252	–	173	74	170	50	50	5
1-person households	379	300	144	144	–	110	46	79	31	30	2
Built 1939 or earlier	447	360	163	163	–	170	27	87	33	35	5
Mean household income in 1989 (dollars)	17 022	17 435	18 862	17 416	65 000	16 546	14 471	15 573	13 030	12 190	22 760
Female householder, no husband present	320	244	139	139	–	83	22	76	26	31	2
Lacking complete plumbing facilities	12	7	7	7	–	–	–	5	–	–	–
No vehicle available	205	151	92	92	–	36	23	54	25	26	–
No telephone in unit	54	44	15	15	–	21	8	10	2	4	–
1-person households	35	29	15	15	–	6	8	6	2	4	–
HOUSEHOLDS BELOW POVERTY LEVEL											
Owner-occupied housing units	**524**	**381**	**173**	**149**	**24**	**138**	**70**	**143**	**42**	**67**	**4**
Married-couple families	207	124	29	25	4	74	21	83	23	48	2
With own children under 18 years	155	87	11	7	4	55	21	68	16	43	2
Families with female householder	116	102	65	55	10	14	23	14	4	10	–
With own children under 18 years	83	76	39	29	10	14	23	7	2	5	–
Householder worked in 1989	252	167	78	64	14	44	45	85	17	51	2
With public assistance income	83	58	20	20	–	12	26	25	13	6	2
With Social Security income	159	96	49	49	–	36	11	63	27	12	–
Built 1939 or earlier	213	149	99	99	–	45	5	64	20	26	2
Lacking complete plumbing facilities	9	7	7	7	–	–	–	2	–	2	–
No vehicle available	111	90	42	32	10	24	24	21	12	9	–
No telephone in unit	62	38	12	12	–	6	20	24	4	11	–
1.01 or more persons per room	83	33	7	7	–	–	26	50	9	32	2
Renter-occupied housing units	**1 590**	**1 361**	**722**	**644**	**78**	**487**	**152**	**229**	**64**	**73**	**11**
Married-couple families	369	265	90	69	21	139	36	104	30	27	9
With own children under 18 years	301	210	67	53	14	107	36	91	21	24	9
Families with female householder	599	525	266	242	24	181	78	74	24	24	–
With own children under 18 years	564	500	266	242	24	181	53	64	22	23	–
Householder worked in 1989	1 022	868	434	363	71	313	121	154	43	44	11
With public assistance income	472	409	216	203	13	166	27	63	16	22	–
With Social Security income	209	184	70	63	7	101	13	25	9	12	–
Built 1939 or earlier	589	503	320	297	23	141	42	86	42	22	8
Lacking complete plumbing facilities	12	12	12	12	–	–	–	–	–	–	–
No vehicle available	413	371	214	209	5	117	40	42	23	15	–
No telephone in unit	588	497	243	231	12	203	51	91	33	21	1
1.01 or more persons per room	278	214	75	44	31	110	29	64	21	24	9
MEDIAN HOUSEHOLD INCOME IN 1989											
Occupied housing units (dollars)	**21 435**	**21 971**	**25 256**	**23 149**	**30 551**	**16 738**	**20 380**	**19 430**	**16 940**	**16 552**	**20 208**
Owner occupied (dollars)	28 750	30 377	33 096	31 333	41 277	22 468	23 964	22 163	19 312	17 500	30 000
Renter occupied (dollars)	16 231	16 306	17 563	16 027	21 833	12 885	16 928	15 595	13 750	14 167	17 292
Specified owner-occupied housing units	**3 937**	**3 348**	**2 089**	**1 609**	**480**	**820**	**439**	**589**	**187**	**182**	**2**
MORTGAGE STATUS AND SELECTED MONTHLY OWNER COSTS											
With a mortgage	2 782	2 446	1 631	1 192	439	537	278	336	111	68	2
Less than $200	13	6	–	–	–	–	6	7	6	1	–
$200 to $299	166	120	53	53	–	27	40	46	22	10	2
$300 to $399	387	333	157	136	21	108	68	54	30	24	–
$400 to $499	553	477	216	190	26	190	71	76	29	14	–
$500 to $599	489	472	329	287	42	103	40	17	4	11	–
$600 to $699	356	312	246	203	43	44	22	44	12	4	–
$700 to $799	238	216	166	92	74	34	16	22	–	2	–
$800 to $899	305	284	246	116	130	23	15	21	4	–	–
$900 to $999	117	99	99	72	27	–	–	18	–	2	–
$1,000 to $1,249	113	105	97	37	60	8	–	8	2	–	–
$1,250 to $1,499	35	12	12	6	6	–	–	23	2	–	–
$1,500 to $1,999	6	6	6	–	6	–	–	–	–	–	–
$2,000 or more	4	4	4	–	4	–	–	–	–	–	–
Median (dollars)	554	559	629	576	807	466	432	477	390	396	250
Mean (dollars)	597	599	656	602	803	498	461	577	439	425	238
Not mortgaged	1 155	902	458	417	41	283	161	253	76	114	–
Less than $100	87	49	25	25	–	11	13	38	12	19	–
$100 to $199	670	492	194	187	7	188	110	178	47	88	–
$200 to $299	308	277	182	153	29	69	26	31	13	7	–
$300 to $399	51	47	20	15	5	15	12	4	4	–	–
$400 to $499	23	21	21	21	–	–	–	2	–	–	–
$500 or more	16	16	16	16	–	–	–	–	–	–	–
Median (dollars)	176	183	205	199	245	164	151	160	164	155	–
Mean (dollars)	193	204	234	233	245	176	166	155	161	141	–
Specified renter-occupied housing units	**4 751**	**4 155**	**2 570**	**2 088**	**482**	**1 107**	**478**	**596**	**204**	**162**	**23**
GROSS RENT											
Less than $100	49	34	25	25	–	9	–	15	–	9	–
$100 to $149	219	170	64	64	–	92	14	49	20	18	–
$150 to $199	309	257	124	115	9	112	21	52	20	14	6
$200 to $249	512	444	209	204	5	145	90	68	29	16	4
$250 to $299	759	647	347	298	49	218	82	112	50	34	–
$300 to $349	687	582	329	259	70	178	75	105	42	26	4
$350 to $399	709	664	414	362	52	164	86	45	19	17	–
$400 to $449	550	485	363	291	72	70	52	65	15	12	–
$450 to $499	292	288	226	162	64	29	33	4	–	4	–
$500 to $549	155	152	97	71	26	42	13	3	3	–	–
$550 to $599	108	86	70	63	7	16	–	22	2	–	–
$600 to $649	80	80	75	44	31	–	5	–	–	–	–
$650 to $699	31	31	31	13	18	–	–	–	–	–	–
$700 to $749	35	35	28	22	6	7	–	–	–	–	–
$750 to $999	67	66	59	45	14	–	7	1	–	1	–
$1,000 or more	13	3	3	–	3	–	–	10	–	–	–
No cash rent	176	131	106	50	56	25	–	45	4	11	9
Median (dollars)	331	339	365	357	420	290	320	292	284	273	231
Mean (dollars)	344	350	376	362	441	298	330	303	280	267	236

TIPSII [UPF] GH231 CENSUS90 71580800 07/22/93 10:20 AM MACHINE: C DATA:CENSUS90*H2TIPSDA31. 07/19/93 14:47:32 TAPE: NONE FRAME: 44
TSF:CENSUS90*92. 07/19/93 14:48:07 UTF:CENSUS90*93. 07/19/93 14:48:07 META:CENSUS90*H2TABLES31. 07/19/93 14:58:14

Table 28. **Social and Financial Characteristics of Housing Units With a White, Not of Hispanic Origin Householder: 1990**

[Data based on sample and subject to sampling variability, see text. For definitions of terms and meanings of symbols, see text]

State Urban and Rural and Size of Place	The State	Urban						Rural			Rural farm
			Inside urbanized area			Outside urbanized area					
		Total	Total	Central place	Urban fringe	Place of 10,000 or more	Place of 2,500 to 9,999	Total	Place of 1,000 to 2,499	Place of less than 1,000	
Occupied housing units	**566 889**	**370 673**	**235 169**	**185 618**	**49 551**	**75 602**	**59 902**	**196 216**	**38 749**	**53 222**	**42 611**
HOUSEHOLDER 65 YEARS AND OVER											
Occupied housing units	**142 766**	**84 429**	**44 867**	**40 207**	**4 660**	**20 399**	**19 163**	**58 337**	**15 018**	**20 921**	**11 402**
Owner occupied	113 352	62 381	33 002	29 439	3 563	14 543	14 836	50 971	12 235	18 520	10 649
1-person households	69 139	43 075	21 897	20 045	1 852	10 835	10 343	26 064	8 237	10 916	3 113
Built 1939 or earlier	51 597	22 246	11 017	10 479	538	4 884	6 345	29 351	6 427	10 730	7 511
Mean household income in 1989 (dollars)	22 057	23 123	25 952	26 015	25 405	20 017	19 807	20 514	16 742	16 733	28 377
Female householder, no husband present	62 548	40 435	21 086	19 378	1 708	9 975	9 374	22 113	7 408	9 480	2 150
Lacking complete plumbing facilities	878	239	105	99	6	81	53	639	47	106	283
No vehicle available	24 042	17 549	10 589	9 917	672	3 683	3 277	6 493	2 591	3 114	262
No telephone in unit	2 169	1 070	519	491	28	273	278	1 099	233	439	155
1-person households	1 604	812	393	376	17	223	196	792	201	317	101
HOUSEHOLDS BELOW POVERTY LEVEL											
Owner-occupied housing units	**26 064**	**10 752**	**5 421**	**4 696**	**725**	**2 648**	**2 683**	**15 312**	**2 978**	**5 350**	**3 417**
Married-couple families	9 347	2 727	1 320	1 082	238	656	751	6 620	750	1 647	2 364
With own children under 18 years	4 447	1 237	604	461	143	326	307	3 210	283	667	1 269
Families with female householder	2 388	1 409	906	745	161	282	221	979	233	357	98
With own children under 18 years	1 664	1 010	649	505	144	234	127	654	154	251	36
Householder worked in 1989	10 997	3 704	1 957	1 603	354	957	790	7 293	877	1 780	2 679
With public assistance income	2 489	1 123	603	543	60	202	318	1 366	262	669	159
With Social Security income	12 952	5 550	2 421	2 255	166	1 355	1 774	7 402	1 964	3 334	811
Built 1939 or earlier	11 939	3 942	1 824	1 768	56	987	1 131	7 997	1 576	3 075	2 045
Lacking complete plumbing facilities	285	57	19	19	–	15	23	228	20	71	52
No vehicle available	4 712	2 550	1 419	1 342	77	579	552	2 162	754	1 171	70
No telephone in unit	1 219	383	141	115	26	100	142	836	150	292	95
1.01 or more persons per room	527	193	90	81	9	54	49	334	28	124	63
Renter-occupied housing units	**35 928**	**26 622**	**15 386**	**14 045**	**1 341**	**6 699**	**4 537**	**9 306**	**2 499**	**2 708**	**1 517**
Married-couple families	6 174	2 973	1 529	1 300	229	832	612	3 201	390	550	1 066
With own children under 18 years	4 721	2 218	1 169	966	203	616	433	2 503	273	388	864
Families with female householder	7 771	6 316	3 551	3 057	494	1 723	1 042	1 455	479	578	51
With own children under 18 years	7 203	5 872	3 261	2 781	480	1 647	964	1 331	446	536	45
Householder worked in 1989	22 329	16 655	9 933	8 992	941	4 056	2 666	5 674	1 119	1 378	1 322
With public assistance income	7 936	6 314	3 310	3 041	269	1 914	1 090	1 622	563	613	100
With Social Security income	9 192	6 357	2 865	2 664	201	1 866	1 626	2 835	1 159	1 118	112
Built 1939 or earlier	11 780	7 290	4 382	4 172	210	1 695	1 213	4 490	884	1 165	1 047
Lacking complete plumbing facilities	250	155	107	107	–	38	10	95	6	21	15
No vehicle available	9 439	7 683	4 498	4 212	286	1 777	1 408	1 756	839	727	21
No telephone in unit	5 673	4 212	2 102	1 957	145	1 203	907	1 461	395	592	72
1.01 or more persons per room	1 288	884	532	468	64	204	148	404	50	98	52
MEDIAN HOUSEHOLD INCOME IN 1989											
Occupied housing units (dollars)	**26 234**	**27 731**	**30 620**	**28 493**	**38 158**	**23 977**	**22 834**	**23 610**	**20 672**	**19 489**	**26 254**
Owner occupied (dollars)	31 180	34 839	38 616	36 609	44 463	30 463	27 424	25 717	23 244	20 821	27 415
Renter occupied (dollars)	18 419	18 303	19 977	18 734	25 466	15 583	15 261	18 727	13 869	15 485	22 345
Specified owner-occupied housing units	**305 243**	**213 098**	**134 413**	**103 143**	**31 270**	**42 313**	**36 372**	**92 145**	**26 022**	**36 544**	**2 810**
MORTGAGE STATUS AND SELECTED MONTHLY OWNER COSTS											
With a mortgage	177 305	137 826	96 070	69 017	27 053	23 547	18 209	39 479	9 907	11 812	1 163
Less than $200	1 627	711	324	300	24	164	223	916	200	404	51
$200 to $299	8 608	4 936	2 357	2 075	282	1 227	1 352	3 672	1 054	1 872	97
$300 to $399	20 415	13 633	7 053	6 105	948	3 320	3 260	6 782	2 082	2 956	217
$400 to $499	26 891	19 371	11 457	9 749	1 708	4 295	3 619	7 520	2 212	2 793	187
$500 to $599	27 785	21 736	13 808	11 467	2 341	4 598	3 330	6 049	1 699	1 813	182
$600 to $699	25 561	21 116	14 823	11 452	3 371	3 716	2 577	4 445	1 119	942	116
$700 to $799	19 840	16 657	12 685	8 618	4 067	2 586	1 386	3 183	670	494	100
$800 to $899	14 181	12 069	9 789	5 880	3 909	1 375	905	2 112	438	273	66
$900 to $999	9 898	8 505	7 117	3 859	3 258	866	522	1 393	205	132	34
$1,000 to $1,249	12 459	10 505	9 054	5 003	4 051	885	566	1 954	168	90	71
$1,250 to $1,499	5 056	4 259	3 789	2 181	1 608	269	201	797	36	24	17
$1,500 to $1,999	3 067	2 588	2 236	1 235	1 001	170	182	479	19	17	19
$2,000 or more	1 917	1 740	1 578	1 093	485	76	86	177	5	2	6
Median (dollars)	613	639	688	641	820	558	519	513	474	423	512
Mean (dollars)	681	709	762	718	876	598	569	583	507	451	585
Not mortgaged	127 938	75 272	38 343	34 126	4 217	18 766	18 163	52 666	16 115	24 732	1 647
Less than $100	9 886	4 096	1 670	1 539	131	1 246	1 180	5 790	1 760	3 100	158
$100 to $199	59 413	30 380	13 051	11 976	1 075	8 168	9 161	29 033	8 859	15 395	672
$200 to $299	42 762	28 870	15 642	13 872	1 770	7 099	6 129	13 892	4 491	5 372	512
$300 to $399	11 176	8 200	5 284	4 522	762	1 659	1 257	2 976	806	724	187
$400 to $499	2 804	2 203	1 547	1 257	290	348	308	601	130	103	61
$500 or more	1 897	1 523	1 149	960	189	246	128	374	69	38	57
Median (dollars)	192	209	224	221	252	200	188	170	171	157	199
Mean (dollars)	206	223	241	237	269	209	199	182	179	165	218
Specified renter-occupied housing units	**166 210**	**133 948**	**87 058**	**71 740**	**15 318**	**28 122**	**18 768**	**32 262**	**9 707**	**10 743**	**1 278**
GROSS RENT											
Less than $100	2 920	1 997	767	712	55	645	585	923	422	359	6
$100 to $149	7 859	5 448	2 175	1 984	191	1 890	1 383	2 411	989	956	64
$150 to $199	9 986	6 786	2 437	2 281	156	2 533	1 816	3 200	1 189	1 308	87
$200 to $249	15 077	10 357	4 300	4 078	222	3 387	2 670	4 720	1 603	1 901	132
$250 to $299	20 129	15 140	7 560	7 180	380	4 240	3 340	4 989	1 569	1 873	145
$300 to $349	21 887	17 902	10 870	9 780	1 090	4 282	2 750	3 985	1 254	1 328	132
$350 to $399	21 520	19 032	13 079	10 926	2 153	3 828	2 125	2 488	824	660	79
$400 to $449	18 279	16 745	12 620	10 381	2 239	2 707	1 418	1 534	487	388	42
$450 to $499	12 967	12 076	9 566	7 579	1 987	1 723	787	891	264	218	16
$500 to $549	8 737	8 301	6 758	5 413	1 345	979	564	436	131	68	18
$550 to $599	5 938	5 667	4 938	3 738	1 200	511	218	271	68	27	14
$600 to $649	3 308	3 140	2 806	2 129	677	230	104	168	40	27	–
$650 to $699	2 053	1 973	1 823	1 252	571	111	39	80	12	2	–
$700 to $749	1 589	1 507	1 387	923	464	103	17	82	5	9	–
$750 to $999	2 969	2 786	2 465	1 411	1 054	220	101	183	14	14	5
$1,000 or more	1 279	1 157	1 037	705	332	88	32	122	5	7	9
No cash rent	9 713	3 934	2 470	1 268	1 202	645	819	5 779	831	1 598	529
Median (dollars)	351	370	404	393	463	312	287	269	257	251	270
Mean (dollars)	367	384	423	408	499	321	298	285	265	257	303

TIPSII [UPF] GH231 CENSUS90 71580800 07/22/93 10:20 AM MACHINE: C DATA:CENSUS90*H2TIPSDA31. 07/19/93 14:47:32 TAPE: NONE FRAME: 45
TSF:CENSUS90*92. 07/19/93 14:48:07 UTF:CENSUS90*93. 07/19/93 14:48:07 META:CENSUS90*H2TABLES31. 07/19/93 14:58:14

Table 29. Household Income Characteristics of Housing Units With a White Householder: 1990

[Data based on sample and subject to sampling variability, see text. For definitions of terms and meanings of symbols, see text]

State Urban and Rural and Size of Place	The State	Urban						Rural			Rural farm
		Total	Inside urbanized area			Outside urbanized area		Total	Place of 1,000 to 2,499	Place of less than 1,000	
			Total	Central place	Urban fringe	Place of 10,000 or more	Place of 2,500 to 9,999				
Specified owner-occupied housing units	**307 410**	**214 888**	**135 558**	**104 039**	**31 519**	**42 718**	**36 612**	**92 522**	**26 120**	**36 652**	**2 812**
HOUSEHOLD INCOME IN 1989 BY SELECTED MONTHLY OWNER COSTS AS A PERCENTAGE OF HOUSEHOLD INCOME IN 1989											
All income levels	307 410	214 888	135 558	104 039	31 519	42 718	36 612	92 522	26 120	36 652	2 812
Less than 10 percent	68 041	42 863	24 423	21 402	3 021	9 560	8 880	25 178	7 024	11 134	805
10 to 14 percent	64 533	44 036	25 966	21 218	4 748	9 576	8 494	20 497	6 107	8 440	587
15 to 19 percent	61 513	44 953	28 489	21 464	7 025	8 979	7 485	16 560	4 926	6 284	407
20 to 24 percent	44 856	33 744	23 125	16 259	6 866	5 935	4 684	11 112	3 044	4 080	312
25 to 29 percent	26 656	19 856	13 750	9 282	4 468	3 503	2 603	6 800	1 815	2 260	174
30 to 34 percent	14 240	10 578	7 217	4 872	2 345	1 681	1 680	3 662	925	1 331	108
35 to 49 percent	15 046	10 537	7 281	5 335	1 946	1 777	1 479	4 509	1 286	1 653	142
50 percent or more	11 196	7 574	4 841	3 815	1 026	1 498	1 235	3 622	870	1 261	231
Not computed	1 329	747	466	392	74	209	72	582	123	209	46
Median	16.7	17.2	18.0	17.1	20.7	16.2	15.6	15.1	14.9	14.2	14.9
Less than $20,000	83 046	47 589	23 527	20 686	2 841	12 027	12 035	35 457	11 023	17 458	977
Less than 20 percent	36 699	19 122	8 201	7 533	668	5 199	5 722	17 577	5 713	9 240	356
20 to 24 percent	10 977	6 226	2 933	2 674	259	1 659	1 634	4 751	1 516	2 505	125
25 to 29 percent	8 092	4 666	2 175	1 905	270	1 213	1 278	3 426	1 059	1 659	78
30 to 34 percent	6 172	3 948	1 974	1 679	295	982	992	2 224	688	1 082	65
35 percent or more	19 846	12 893	7 786	6 511	1 275	2 770	2 337	6 953	1 929	2 771	315
Not computed	1 260	734	458	384	74	204	72	526	118	201	38
Median	21.9	23.5	25.9	24.9	33.2	22.1	20.8	19.9	19.4	19.1	24.5
$20,000 to $34,999	84 103	57 119	33 220	26 979	6 241	12 830	11 069	26 984	8 017	10 977	868
Less than 20 percent	51 116	31 310	15 591	13 808	1 783	8 131	7 588	19 806	6 037	8 978	612
20 to 24 percent	12 804	9 566	5 665	4 803	862	2 201	1 700	3 238	992	1 172	107
25 to 29 percent	10 028	7 948	5 454	4 115	1 339	1 566	928	2 080	580	481	67
30 to 34 percent	5 391	4 469	3 397	2 365	1 032	546	526	922	197	220	35
35 percent or more	4 745	3 822	3 109	1 884	1 225	386	327	923	208	126	47
Not computed	19	4	4	4	–	–	–	15	3	–	–
Median	16.7	18.5	20.9	19.6	26.8	16.2	15.1	13.5	13.3	11.7	14.2
$35,000 to $49,999	68 788	52 051	34 709	25 479	9 230	9 847	7 495	16 737	4 363	5 315	482
Less than 20 percent	47 182	33 819	20 212	16 720	3 492	7 539	6 068	13 363	3 731	4 829	391
20 to 24 percent	12 774	10 733	8 173	5 398	2 775	1 572	988	2 041	444	343	52
25 to 29 percent	5 941	5 110	4 272	2 280	1 992	545	293	831	135	102	20
30 to 34 percent	1 775	1 476	1 248	596	652	105	123	299	36	24	8
35 percent or more	1 110	913	804	485	319	86	23	197	17	17	11
Not computed	6	–	–	–	–	–	–	6	–	–	–
Median	16.2	17.1	18.4	17.1	22.0	15.4	13.9	12.8	12.0	10.1	11.3
$50,000 or more	71 473	58 129	44 102	30 895	13 207	8 014	6 013	13 344	2 717	2 902	485
Less than 20 percent	59 090	47 601	34 874	26 023	8 851	7 246	5 481	11 489	2 576	2 811	440
20 to 24 percent	8 301	7 219	6 354	3 384	2 970	503	362	1 082	92	60	28
25 to 29 percent	2 595	2 132	1 849	982	867	179	104	463	41	18	9
30 to 34 percent	902	685	598	232	366	48	39	217	4	5	–
35 percent or more	541	483	423	270	153	33	27	58	2	–	–
Not computed	44	9	4	4	–	5	–	35	2	8	8
Median	12.9	13.4	14.2	12.8	17.2	11.6	10.6	10.7	10.0–	10.0–	10.0–
Specified renter-occupied housing units	**168 486**	**135 904**	**88 274**	**72 737**	**15 537**	**28 647**	**18 983**	**32 582**	**9 796**	**10 844**	**1 292**
HOUSEHOLD INCOME IN 1989 BY GROSS RENT AS A PERCENTAGE OF HOUSEHOLD INCOME IN 1989											
All income levels	168 486	135 904	88 274	72 737	15 537	28 647	18 983	32 582	9 796	10 844	1 292
Less than 10 percent	8 675	5 777	3 255	2 851	404	1 458	1 064	2 898	656	950	119
10 to 14 percent	22 842	17 407	10 116	8 457	1 659	4 148	3 143	5 435	1 540	1 809	208
15 to 19 percent	29 654	24 575	15 934	12 829	3 105	5 224	3 417	5 079	1 634	1 727	136
20 to 24 percent	25 825	22 090	15 056	11 797	3 259	4 289	2 745	3 735	1 441	1 283	99
25 to 29 percent	19 231	16 432	10 885	8 847	2 038	3 373	2 174	2 799	1 102	1 055	36
30 to 34 percent	12 030	10 317	6 892	5 812	1 080	2 030	1 395	1 713	672	617	19
35 to 49 percent	17 681	15 420	10 264	8 874	1 390	3 287	1 869	2 261	843	811	45
50 percent or more	21 394	18 757	12 488	11 149	1 339	3 987	2 282	2 637	1 005	916	89
Not computed	11 154	5 129	3 384	2 121	1 263	851	894	6 025	903	1 676	541
Median	23.4	24.0	24.4	24.7	23.0	23.6	22.6	19.9	22.1	20.4	16.8
Less than $10,000	42 782	33 768	18 720	17 080	1 640	8 971	6 077	9 014	3 599	3 501	209
Less than 20 percent	1 893	1 300	466	429	37	429	405	593	266	264	3
20 to 24 percent	2 885	2 171	888	810	78	645	638	714	396	259	11
25 to 29 percent	4 368	3 143	1 319	1 203	116	1 125	699	1 225	572	526	–
30 to 34 percent	3 074	2 303	989	953	36	688	626	771	362	322	3
35 percent or more	26 832	22 780	13 732	12 463	1 269	5 661	3 387	4 052	1 644	1 545	101
Not computed	3 730	2 071	1 326	1 222	104	423	322	1 659	359	585	91
Median	48.9	50.0+	50.0+	50.0+	50.0+	45.2	39.9	37.9	35.5	36.5	50.0+
$10,000 to $19,999	50 457	40 386	25 511	21 781	3 730	8 857	6 018	10 071	2 912	3 550	389
Less than 20 percent	9 469	6 294	2 425	2 251	174	2 125	1 744	3 175	968	1 264	142
20 to 24 percent	9 632	7 584	4 248	3 826	422	2 035	1 301	2 048	727	806	58
25 to 29 percent	9 733	8 437	5 413	4 603	810	1 789	1 235	1 296	482	487	25
30 to 34 percent	7 270	6 426	4 512	3 806	706	1 194	720	844	299	275	14
35 percent or more	11 234	10 443	8 164	6 936	1 228	1 545	734	791	201	180	22
Not computed	3 119	1 202	749	359	390	169	284	1 917	235	538	128
Median	27.3	28.4	30.3	30.0	31.9	25.5	24.3	22.2	22.5	21.5	19.3
$20,000 to $34,999	49 397	40 087	27 748	21 958	5 790	7 674	4 665	9 310	2 333	2 858	453
Less than 20 percent	27 873	21 499	12 731	10 868	1 863	5 369	3 399	6 374	1 744	2 185	173
20 to 24 percent	11 527	10 679	8 376	6 367	2 009	1 534	769	848	306	211	30
25 to 29 percent	4 635	4 388	3 729	2 862	867	439	220	247	48	38	11
30 to 34 percent	1 549	1 466	1 282	974	308	135	49	83	9	18	2
35 percent or more	914	859	771	552	219	58	30	55	3	2	11
Not computed	2 899	1 196	859	335	524	139	198	1 703	223	404	226
Median	18.6	19.3	20.4	20.0	21.9	17.4	16.6	14.5	15.1	13.8	14.4
$35,000 or more	25 850	21 663	16 295	11 918	4 377	3 145	2 223	4 187	952	935	241
Less than 20 percent	21 936	18 666	13 683	10 589	3 094	2 907	2 076	3 270	852	773	145
20 to 24 percent	1 781	1 656	1 544	794	750	75	37	125	12	7	–
25 to 29 percent	495	464	424	179	245	20	20	31	–	4	–
30 to 34 percent	137	122	109	79	30	13	–	15	2	2	–
35 percent or more	95	95	85	72	13	10	–	–	–	–	–
Not computed	1 406	660	450	205	245	120	90	746	86	149	96
Median	13.1	13.5	14.1	13.5	16.4	12.0	11.5	10.3	10.3	10.0–	10.0–

TIPSII [UPF] GH231 CENSUS90 71580800 07/22/93 10:20 AM MACHINE: C DATA:CENSUS90*H2TIPSDA31. 07/19/93 14:47:32 TAPE: NONE FRAME: 46
TSF:CENSUS90*92. 07/19/93 14:48:07 UTF:CENSUS90*93. 07/19/93 14:48:07 META:CENSUS90*H2TABLES31. 07/19/93 14:58:14

Table 30. Household Income Characteristics of Housing Units With a Black Householder: 1990

[Data based on sample and subject to sampling variability, see text. For definitions of terms and meanings of symbols, see text]

State Urban and Rural and Size of Place	The State	Urban						Rural			Rural farm
			Inside urbanized area			Outside urbanized area					
		Total	Total	Central place	Urban fringe	Place of 10,000 or more	Place of 2,500 to 9,999	Total	Place of 1,000 to 2,499	Place of less than 1,000	
Specified owner-occupied housing units	**7 206**	**7 122**	**7 038**	**6 267**	**771**	**72**	**12**	**84**	**3**	**4**	**–**
HOUSEHOLD INCOME IN 1989 BY SELECTED MONTHLY OWNER COSTS AS A PERCENTAGE OF HOUSEHOLD INCOME IN 1989											
All income levels	7 206	7 122	7 038	6 267	771	72	12	84	3	4	–
Less than 10 percent	949	944	921	894	27	23	–	5	–	–	–
10 to 14 percent	1 299	1 284	1 276	1 177	99	8	–	15	3	3	–
15 to 19 percent	1 298	1 277	1 255	1 118	137	14	8	21	–	–	–
20 to 24 percent	1 058	1 036	1 032	885	147	–	4	22	–	1	–
25 to 29 percent	805	805	805	649	156	–	–	–	–	–	–
30 to 34 percent	557	548	548	439	109	–	–	9	–	–	–
35 to 49 percent	593	581	581	503	78	–	–	12	–	–	–
50 percent or more	576	576	549	531	18	27	–	–	–	–	–
Not computed	71	71	71	71	–	–	–	–	–	–	–
Median	20.1	20.1	20.2	19.6	24.2	16.8	18.8	20.2	12.5	13.3	–
Less than $20,000	2 600	2 599	2 556	2 506	50	35	8	1	–	1	–
Less than 20 percent	701	701	685	661	24	8	8	–	–	–	–
20 to 24 percent	319	318	318	318	–	–	–	1	–	1	–
25 to 29 percent	281	281	281	281	–	–	–	–	–	–	–
30 to 34 percent	239	239	239	234	5	–	–	–	–	–	–
35 percent or more	989	989	962	941	21	27	–	–	–	–	–
Not computed	71	71	71	71	–	–	–	–	–	–	–
Median	29.4	29.4	29.3	29.2	31.0	50.0+	17.5	22.5	–	22.5	–
$20,000 to $34,999	1 907	1 879	1 866	1 740	126	13	–	28	–	–	–
Less than 20 percent	998	991	978	978	–	13	–	7	–	–	–
20 to 24 percent	240	235	235	235	–	–	–	5	–	–	–
25 to 29 percent	282	282	282	267	15	–	–	–	–	–	–
30 to 34 percent	229	225	225	167	58	–	–	4	–	–	–
35 percent or more	158	146	146	93	53	–	–	12	–	–	–
Not computed	–	–	–	–	–	–	–	–	–	–	–
Median	19.4	19.3	19.4	18.5	34.1	10.0–	–	32.5	–	–	–
$35,000 to $49,999	1 378	1 365	1 347	1 113	234	18	–	13	–	–	–
Less than 20 percent	797	797	779	746	33	18	–	–	–	–	–
20 to 24 percent	293	285	285	257	28	–	–	8	–	–	–
25 to 29 percent	200	200	200	86	114	–	–	–	–	–	–
30 to 34 percent	66	61	61	24	37	–	–	5	–	–	–
35 percent or more	22	22	22	–	22	–	–	–	–	–	–
Not computed	–	–	–	–	–	–	–	–	–	–	–
Median	18.3	18.2	18.4	16.9	27.5	10.0–	–	24.1	–	–	–
$50,000 or more	1 321	1 279	1 269	908	361	6	4	42	3	3	–
Less than 20 percent	1 050	1 016	1 010	804	206	6	–	34	3	3	–
20 to 24 percent	206	198	194	75	119	–	4	8	–	–	–
25 to 29 percent	42	42	42	15	27	–	–	–	–	–	–
30 to 34 percent	23	23	23	14	9	–	–	–	–	–	–
35 percent or more	–	–	–	–	–	–	–	–	–	–	–
Not computed	–	–	–	–	–	–	–	–	–	–	–
Median	13.8	13.6	13.5	11.7	18.9	17.5	22.5	16.9	12.5	12.5	–
Specified renter-occupied housing units	**11 614**	**11 550**	**11 345**	**10 115**	**1 230**	**147**	**58**	**64**	**27**	**16**	**–**
HOUSEHOLD INCOME IN 1989 BY GROSS RENT AS A PERCENTAGE OF HOUSEHOLD INCOME IN 1989											
All income levels	11 614	11 550	11 345	10 115	1 230	147	58	64	27	16	–
Less than 10 percent	401	392	379	353	26	13	–	9	–	4	–
10 to 14 percent	1 007	999	985	902	83	8	6	8	6	2	–
15 to 19 percent	1 533	1 524	1 506	1 227	279	12	6	9	4	–	–
20 to 24 percent	1 373	1 371	1 339	1 093	246	25	7	2	2	–	–
25 to 29 percent	1 498	1 488	1 474	1 347	127	14	–	10	2	2	–
30 to 34 percent	1 149	1 149	1 127	1 015	112	14	8	–	–	–	–
35 to 49 percent	1 388	1 386	1 344	1 224	120	21	21	2	–	2	–
50 percent or more	2 658	2 645	2 601	2 502	99	34	10	13	4	4	–
Not computed	607	596	590	452	138	6	–	11	9	2	–
Median	29.0	29.0	29.0	29.7	23.2	29.5	35.7	21.3	18.8	27.5	–
Less than $10,000	4 773	4 758	4 684	4 573	111	48	26	15	7	8	–
Less than 20 percent	250	250	250	244	6	–	–	–	–	–	–
20 to 24 percent	235	235	235	235	–	–	–	–	–	–	–
25 to 29 percent	509	507	507	507	–	–	–	2	–	2	–
30 to 34 percent	341	341	325	325	–	8	8	–	–	–	–
35 percent or more	3 025	3 015	2 963	2 865	98	34	18	10	4	6	–
Not computed	413	410	404	397	7	6	–	3	3	–	–
Median	50.0+	50.0+	50.0+	50.0+	50.0+	50.0+	38.1	50.0+	50.0+	45.0	–
$10,000 to $19,999	3 540	3 524	3 457	3 140	317	47	20	16	7	2	–
Less than 20 percent	690	685	685	681	4	–	–	5	5	–	–
20 to 24 percent	495	495	482	423	59	6	7	–	–	–	–
25 to 29 percent	665	661	647	596	51	14	–	4	2	–	–
30 to 34 percent	667	667	661	597	64	6	–	–	–	–	–
35 percent or more	959	954	920	815	105	21	13	5	–	–	–
Not computed	64	62	62	28	34	–	–	2	–	2	–
Median	29.2	29.2	29.1	28.8	32.1	32.9	37.5	27.5	16.3	–	–
$20,000 to $34,999	2 271	2 255	2 205	1 677	528	44	6	16	10	6	–
Less than 20 percent	1 122	1 111	1 080	898	182	25	6	11	5	6	–
20 to 24 percent	566	564	545	403	142	19	–	2	2	–	–
25 to 29 percent	278	278	278	213	65	–	–	–	–	–	–
30 to 34 percent	141	141	141	93	48	–	–	–	–	–	–
35 percent or more	62	62	62	46	16	–	–	–	–	–	–
Not computed	102	99	99	24	75	–	–	3	3	–	–
Median	19.7	19.8	19.8	19.3	21.6	18.8	12.5	12.5	16.3	10.0–	–
$35,000 or more	1 030	1 013	999	725	274	8	6	17	3	–	–
Less than 20 percent	879	869	855	659	196	8	6	10	–	–	–
20 to 24 percent	77	77	77	32	45	–	–	–	–	–	–
25 to 29 percent	46	42	42	31	11	–	–	4	–	–	–
30 to 34 percent	–	–	–	–	–	–	–	–	–	–	–
35 percent or more	–	–	–	–	–	–	–	–	–	–	–
Not computed	28	25	25	3	22	–	–	3	3	–	–
Median	13.6	13.6	13.6	12.8	16.6	10.0–	17.5	17.0	–	–	–

TIPSII [UPF] GH231 CENSUS90 71580800 07/22/93 10:20 AM MACHINE: C DATA:CENSUS90*H2TIPSDA31. 07/19/93 14:47:32 TAPE: NONE FRAME: 47
TSF:CENSUS90*92. 07/19/93 14:48:07 UTF:CENSUS90*93. 07/19/93 14:48:07 META:CENSUS90*H2TABLES31. 07/19/93 14:58:14

Table 31. **Household Income Characteristics of Housing Units With an American Indian, Eskimo, or Aleut Householder: 1990**

[Data based on sample and subject to sampling variability, see text. For definitions of terms and meanings of symbols, see text]

State Urban and Rural and Size of Place	The State	Urban						Rural			Rural farm
			Inside urbanized area			Outside urbanized area					
		Total	Total	Central place	Urban fringe	Place of 10,000 or more	Place of 2,500 to 9,999	Total	Place of 1,000 to 2,499	Place of less than 1,000	
Specified owner-occupied housing units	**826**	**413**	**257**	**185**	**72**	**61**	**95**	**413**	**55**	**200**	**12**
HOUSEHOLD INCOME IN 1989 BY SELECTED MONTHLY OWNER COSTS AS A PERCENTAGE OF HOUSEHOLD INCOME IN 1989											
All income levels	826	413	257	185	72	61	95	413	55	200	12
Less than 10 percent	156	49	19	19	–	12	18	107	12	64	4
10 to 14 percent	211	102	55	44	11	31	16	109	16	51	–
15 to 19 percent	176	112	51	48	3	18	43	64	6	32	–
20 to 24 percent	69	46	46	31	15	–	–	23	3	9	–
25 to 29 percent	57	20	20	8	12	–	–	37	13	12	–
30 to 34 percent	26	12	12	7	5	–	–	14	2	2	–
35 to 49 percent	75	52	44	22	22	–	8	23	–	13	3
50 percent or more	54	18	10	6	4	–	8	36	3	17	5
Not computed	2	2	–	–	–	–	2	–	–	–	–
Median	16.3	17.4	20.4	18.1	27.9	13.0	16.5	14.6	14.8	13.5	38.3
Less than $20,000	282	109	72	57	15	7	30	173	21	84	5
Less than 20 percent	111	45	26	15	11	7	12	66	2	42	2
20 to 24 percent	18	6	6	6	–	–	–	12	3	–	–
25 to 29 percent	37	8	8	8	–	–	–	29	11	12	–
30 to 34 percent	21	7	7	7	–	–	–	14	2	2	–
35 percent or more	93	41	25	21	4	–	16	52	3	28	3
Not computed	2	2	–	–	–	–	2	–	–	–	–
Median	26.5	26.6	27.5	29.7	13.4	10.0–	36.3	26.5	27.5	22.5	35.8
$20,000 to $34,999	244	115	98	64	34	–	17	129	25	60	5
Less than 20 percent	160	49	32	32	–	–	17	111	23	51	–
20 to 24 percent	41	32	32	25	7	–	–	9	–	7	–
25 to 29 percent	2	–	–	–	–	–	–	2	2	–	–
30 to 34 percent	5	5	5	–	5	–	–	–	–	–	–
35 percent or more	36	29	29	7	22	–	–	7	–	2	5
Not computed	–	–	–	–	–	–	–	–	–	–	–
Median	14.7	21.3	22.7	20.0	36.1	–	16.1	11.7	10.7	11.7	50.0+
$35,000 to $49,999	150	80	32	15	17	33	15	70	7	33	–
Less than 20 percent	125	63	15	15	–	33	15	62	7	31	–
20 to 24 percent	7	5	5	–	5	–	–	2	–	2	–
25 to 29 percent	18	12	12	–	12	–	–	6	–	–	–
30 to 34 percent	–	–	–	–	–	–	–	–	–	–	–
35 percent or more	–	–	–	–	–	–	–	–	–	–	–
Not computed	–	–	–	–	–	–	–	–	–	–	–
Median	13.5	14.4	21.0	11.3	26.5	13.9	14.2	11.8	13.1	10.0–	–
$50,000 or more	150	109	55	49	6	21	33	41	2	23	2
Less than 20 percent	147	106	52	49	3	21	33	41	2	23	2
20 to 24 percent	3	3	3	–	3	–	–	–	–	–	–
25 to 29 percent	–	–	–	–	–	–	–	–	–	–	–
30 to 34 percent	–	–	–	–	–	–	–	–	–	–	–
35 percent or more	–	–	–	–	–	–	–	–	–	–	–
Not computed	–	–	–	–	–	–	–	–	–	–	–
Median	14.6	15.6	16.0	15.6	20.0	12.7	16.1	11.7	12.5	10.3	10.0–
Specified renter-occupied housing units	**2 358**	**1 499**	**956**	**825**	**131**	**276**	**267**	**859**	**122**	**500**	**12**
HOUSEHOLD INCOME IN 1989 BY GROSS RENT AS A PERCENTAGE OF HOUSEHOLD INCOME IN 1989											
All income levels	2 358	1 499	956	825	131	276	267	859	122	500	12
Less than 10 percent	112	8	–	–	–	–	8	104	8	75	2
10 to 14 percent	377	209	159	145	14	26	24	168	15	89	–
15 to 19 percent	299	175	125	112	13	34	16	124	15	74	3
20 to 24 percent	286	196	132	91	41	42	22	90	17	63	–
25 to 29 percent	185	119	81	53	28	19	19	66	2	49	2
30 to 34 percent	133	74	46	42	4	11	17	59	10	40	–
35 to 49 percent	273	196	102	96	6	41	53	77	14	32	–
50 percent or more	612	476	292	267	25	83	101	136	41	62	–
Not computed	81	46	19	19	–	20	7	35	–	16	5
Median	26.7	31.3	28.2	30.2	24.7	33.2	43.7	20.9	32.0	20.3	17.5
Less than $10,000	1 144	738	421	382	39	140	177	406	66	252	5
Less than 20 percent	135	48	40	40	–	8	–	87	3	74	5
20 to 24 percent	85	41	30	20	10	11	–	44	4	35	–
25 to 29 percent	56	22	16	16	–	–	6	34	–	32	–
30 to 34 percent	70	42	25	21	4	–	17	28	4	15	–
35 percent or more	729	539	291	266	25	101	147	190	55	83	–
Not computed	69	46	19	19	–	20	7	23	–	13	–
Median	50.0+	50.0+	50.0+	50.0+	50.0+	50.0+	50.0+	34.7	50.0+	26.6	15.8
$10,000 to $19,999	604	357	215	200	15	85	57	247	30	163	5
Less than 20 percent	196	69	28	28	–	21	20	127	13	90	–
20 to 24 percent	130	94	48	48	–	24	22	36	9	23	–
25 to 29 percent	74	46	26	17	9	12	8	28	2	13	2
30 to 34 percent	52	21	10	10	–	11	–	31	6	25	–
35 percent or more	144	127	103	97	6	17	7	17	–	11	–
Not computed	8	–	–	–	–	–	–	8	–	1	3
Median	23.9	26.7	32.7	33.5	29.2	24.5	21.9	19.0	21.1	18.3	27.5
$20,000 to $34,999	395	241	176	138	38	38	27	154	17	71	2
Less than 20 percent	260	128	88	84	4	18	22	132	13	62	–
20 to 24 percent	55	45	38	23	15	7	–	10	4	5	–
25 to 29 percent	55	51	39	20	19	7	5	4	–	4	–
30 to 34 percent	11	11	11	11	–	–	–	–	–	–	–
35 percent or more	12	6	–	–	–	6	–	6	–	–	–
Not computed	2	–	–	–	–	–	–	2	–	–	2
Median	16.1	19.0	20.0	16.7	25.0	20.7	14.4	13.8	17.2	12.7	–
$35,000 or more	215	163	144	105	39	13	6	52	9	14	–
Less than 20 percent	197	147	128	105	23	13	6	50	9	12	–
20 to 24 percent	16	16	16	–	16	–	–	–	–	–	–
25 to 29 percent	–	–	–	–	–	–	–	–	–	–	–
30 to 34 percent	–	–	–	–	–	–	–	–	–	–	–
35 percent or more	–	–	–	–	–	–	–	–	–	–	–
Not computed	2	–	–	–	–	–	–	2	–	2	–
Median	13.7	14.7	15.3	14.5	18.7	12.5	10.0–	10.6	10.0–	10.0–	–

TIPSII [UPF] GH231 CENSUS90 71580800 07/22/93 10:20 AM MACHINE: C DATA:CENSUS90*H2TIPSDA31. 07/19/93 14:47:32 TAPE: NONE FRAME: 48
TSF:CENSUS90*92. 07/19/93 14:48:07 UTF:CENSUS90*93. 07/19/93 14:48:07 META:CENSUS90*H2TABLES31. 07/19/93 14:58:14

Table 32. **Household Income Characteristics of Housing Units With an Asian or Pacific Islander Householder: 1990**

[Data based on sample and subject to sampling variability, see text. For definitions of terms and meanings of symbols, see text]

State Urban and Rural and Size of Place	The State	Urban						Rural			Rural farm
			Inside urbanized area			Outside urbanized area					
		Total	Total	Central place	Urban fringe	Place of 10,000 or more	Place of 2,500 to 9,999	Total	Place of 1,000 to 2,499	Place of less than 1,000	
Specified owner-occupied housing units	**1 194**	**1 126**	**974**	**627**	**347**	**105**	**47**	**68**	**20**	**34**	**3**
HOUSEHOLD INCOME IN 1989 BY SELECTED MONTHLY OWNER COSTS AS A PERCENTAGE OF HOUSEHOLD INCOME IN 1989											
All income levels	1 194	1 126	974	627	347	105	47	68	20	34	3
Less than 10 percent	168	150	124	119	5	16	10	18	5	13	–
10 to 14 percent	191	177	130	105	25	40	7	14	4	3	–
15 to 19 percent	210	199	174	88	86	20	5	11	2	9	–
20 to 24 percent	160	154	147	102	45	5	2	6	3	3	–
25 to 29 percent	112	104	94	53	41	4	6	8	2	2	–
30 to 34 percent	95	93	86	19	67	–	7	2	–	2	–
35 to 49 percent	93	91	84	64	20	7	–	2	2	–	–
50 percent or more	146	141	129	71	58	6	6	5	2	–	3
Not computed	19	17	6	6	–	7	4	2	–	2	–
Median	20.6	20.9	21.9	19.9	26.5	14.1	19.5	15.5	17.5	15.0	50.0+
Less than $20,000	241	221	193	129	64	18	10	20	8	9	3
Less than 20 percent	18	11	6	6	–	5	–	7	2	5	–
20 to 24 percent	14	12	12	12	–	–	–	2	2	–	–
25 to 29 percent	24	20	20	14	6	–	–	4	2	2	–
30 to 34 percent	7	7	7	7	–	–	–	–	–	–	–
35 percent or more	159	154	142	84	58	6	6	5	2	–	3
Not computed	19	17	6	6	–	7	4	2	–	2	–
Median	50.0+	50.0+	50.0+	38.6	50.0+	50.0+	50.0+	25.0	25.0	16.3	50.0+
$20,000 to $34,999	286	253	204	125	79	30	19	33	10	16	–
Less than 20 percent	91	65	40	27	13	19	6	26	7	14	–
20 to 24 percent	33	32	32	24	8	–	–	1	1	–	–
25 to 29 percent	41	39	29	24	5	4	6	2	–	–	–
30 to 34 percent	62	60	53	12	41	–	7	2	–	2	–
35 percent or more	59	57	50	38	12	7	–	2	2	–	–
Not computed	–	–	–	–	–	–	–	–	–	–	–
Median	27.3	28.8	30.1	27.4	31.6	16.0	27.9	13.6	12.5	15.7	–
$35,000 to $49,999	268	266	234	165	69	20	12	2	–	2	–
Less than 20 percent	154	152	125	107	18	15	12	2	–	2	–
20 to 24 percent	52	52	47	34	13	5	–	–	–	–	–
25 to 29 percent	35	35	35	15	20	–	–	–	–	–	–
30 to 34 percent	10	10	10	–	10	–	–	–	–	–	–
35 percent or more	17	17	17	9	8	–	–	–	–	–	–
Not computed	–	–	–	–	–	–	–	–	–	–	–
Median	18.8	18.8	19.4	17.4	25.9	17.5	14.3	10.0–	–	10.0–	–
$50,000 or more	399	386	343	208	135	37	6	13	2	7	–
Less than 20 percent	306	298	257	172	85	37	4	8	2	4	–
20 to 24 percent	61	58	56	32	24	–	2	3	–	3	–
25 to 29 percent	12	10	10	–	10	–	–	2	–	–	–
30 to 34 percent	16	16	16	–	16	–	–	–	–	–	–
35 percent or more	4	4	4	4	–	–	–	–	–	–	–
Not computed	–	–	–	–	–	–	–	–	–	–	–
Median	14.4	14.4	15.3	12.9	18.4	10.6	10.0–	13.5	10.0–	14.2	–
Specified renter-occupied housing units	**1 916**	**1 879**	**1 614**	**1 383**	**231**	**168**	**97**	**37**	**12**	**17**	**–**
HOUSEHOLD INCOME IN 1989 BY GROSS RENT AS A PERCENTAGE OF HOUSEHOLD INCOME IN 1989											
All income levels	1 916	1 879	1 614	1 383	231	168	97	37	12	17	–
Less than 10 percent	108	102	74	61	13	15	13	6	6	–	–
10 to 14 percent	280	269	214	182	32	43	12	11	–	5	–
15 to 19 percent	296	287	235	202	33	52	–	9	2	7	–
20 to 24 percent	255	253	242	194	48	–	11	2	2	–	–
25 to 29 percent	125	123	114	85	29	9	–	2	–	2	–
30 to 34 percent	186	186	158	145	13	16	12	–	–	–	–
35 to 49 percent	164	164	138	116	22	6	20	–	–	–	–
50 percent or more	303	301	276	254	22	16	9	2	–	2	–
Not computed	199	194	163	144	19	11	20	5	2	1	–
Median	23.4	23.6	24.2	24.5	22.9	17.0	31.0	14.5	10.0–	17.1	–
Less than $10,000	603	595	533	500	33	27	35	8	2	4	–
Less than 20 percent	12	10	10	10	–	–	–	2	2	–	–
20 to 24 percent	27	27	27	27	–	–	–	–	–	–	–
25 to 29 percent	12	10	10	10	–	–	–	2	–	2	–
30 to 34 percent	27	27	27	27	–	–	–	–	–	–	–
35 percent or more	348	346	309	282	27	16	21	2	–	2	–
Not computed	177	175	150	144	6	11	14	2	–	–	–
Median	50.0+	50.0+	50.0+	50.0+	50.0+	50.0+	48.8	27.5	17.5	40.0	–
$10,000 to $19,999	563	554	466	433	33	68	20	9	2	7	–
Less than 20 percent	108	101	64	64	–	37	–	7	–	7	–
20 to 24 percent	102	100	100	100	–	–	–	2	2	–	–
25 to 29 percent	93	93	84	70	14	9	–	–	–	–	–
30 to 34 percent	147	147	119	111	8	16	12	–	–	–	–
35 percent or more	107	107	93	88	5	6	8	–	–	–	–
Not computed	6	6	6	–	6	–	–	–	–	–	–
Median	28.7	28.9	28.9	28.8	29.8	19.3	34.2	18.2	22.5	17.5	–
$20,000 to $34,999	499	484	390	294	96	64	30	15	4	5	–
Less than 20 percent	330	316	239	215	24	64	13	14	4	4	–
20 to 24 percent	118	118	107	67	40	–	11	–	–	–	–
25 to 29 percent	20	20	20	5	15	–	–	–	–	–	–
30 to 34 percent	12	12	12	7	5	–	–	–	–	–	–
35 percent or more	12	12	12	–	12	–	–	–	–	–	–
Not computed	7	6	–	–	–	–	6	1	–	1	–
Median	16.8	17.1	17.9	16.3	23.0	14.5	14.2	11.5	10.0–	12.5	–
$35,000 or more	251	246	225	156	69	9	12	5	4	1	–
Less than 20 percent	234	231	210	156	54	9	12	3	2	1	–
20 to 24 percent	8	8	8	–	8	–	–	–	–	–	–
25 to 29 percent	–	–	–	–	–	–	–	–	–	–	–
30 to 34 percent	–	–	–	–	–	–	–	–	–	–	–
35 percent or more	–	–	–	–	–	–	–	–	–	–	–
Not computed	9	7	7	–	7	–	–	2	2	–	–
Median	12.0	12.1	12.5	11.8	14.7	10.0–	10.0	10.0–	10.0–	12.5	–

TIPSII [UPF] GH231 CENSUS90 71580800 07/22/93 10:20 AM MACHINE: C DATA:CENSUS90*H2TIPSDA31. 07/19/93 14:47:32 TAPE: NONE FRAME: 49
TSF:CENSUS90*92. 07/19/93 14:48:07 UTF:CENSUS90*93. 07/19/93 14:48:07 META:CENSUS90*H2TABLES31. 07/19/93 14:58:14

Table 33. Household Income Characteristics of Housing Units With an Hispanic Origin Householder: 1990

[Householders of Hispanic origin may be of any race. Data based on sample and subject to sampling variability, see text. For definitions of terms and meanings of symbols, see text]

State Urban and Rural and Size of Place	The State	Urban						Rural			Rural farm
			Inside urbanized area			Outside urbanized area					
		Total	Total	Central place	Urban fringe	Place of 10,000 or more	Place of 2,500 to 9,999	Total	Place of 1,000 to 2,499	Place of less than 1,000	
Specified owner-occupied housing units	**3 937**	**3 348**	**2 089**	**1 609**	**480**	**820**	**439**	**589**	**187**	**182**	**2**
HOUSEHOLD INCOME IN 1989 BY SELECTED MONTHLY OWNER COSTS AS A PERCENTAGE OF HOUSEHOLD INCOME IN 1989											
All income levels	3 937	3 348	2 089	1 609	480	820	439	589	187	182	2
Less than 10 percent	670	525	271	238	33	132	122	145	39	69	–
10 to 14 percent	712	593	340	287	53	194	59	119	29	42	1
15 to 19 percent	758	686	470	360	110	106	110	72	36	23	1
20 to 24 percent	587	501	369	235	134	81	51	86	28	16	–
25 to 29 percent	435	373	260	202	58	87	26	62	23	8	–
30 to 34 percent	187	154	90	57	33	30	34	33	5	5	–
35 to 49 percent	301	254	144	112	32	90	20	47	23	11	–
50 percent or more	241	218	119	102	17	82	17	23	4	6	–
Not computed	46	44	26	16	10	18	–	2	–	2	–
Median	18.7	18.9	19.5	18.8	21.5	18.5	16.7	17.0	18.5	12.5	15.0
Less than $20,000	1 150	904	410	390	20	355	139	246	97	94	1
Less than 20 percent	384	266	108	108	–	97	61	118	37	59	1
20 to 24 percent	58	36	13	13	–	13	10	22	11	7	–
25 to 29 percent	123	92	41	41	–	41	10	31	17	8	–
30 to 34 percent	95	81	30	30	–	30	21	14	5	3	–
35 percent or more	444	385	192	182	10	156	37	59	27	15	–
Not computed	46	44	26	16	10	18	–	2	–	2	–
Median	29.5	32.2	35.0	34.2	50.0+	32.9	24.2	20.9	25.1	14.4	17.5
$20,000 to $34,999	1 256	1 087	659	549	110	248	180	169	53	56	1
Less than 20 percent	670	565	291	262	29	151	123	105	36	45	1
20 to 24 percent	229	206	129	118	11	49	28	23	13	7	–
25 to 29 percent	182	165	117	110	7	32	16	17	4	–	–
30 to 34 percent	82	69	56	27	29	–	13	13	–	2	–
35 percent or more	93	82	66	32	34	16	–	11	–	2	–
Not computed	–	–	–	–	–	–	–	–	–	–	–
Median	19.2	19.6	21.5	20.5	31.4	17.7	17.6	15.5	15.7	10.7	12.5
$35,000 to $49,999	865	771	559	383	176	150	62	94	22	22	–
Less than 20 percent	537	476	303	263	40	117	56	61	18	20	–
20 to 24 percent	215	196	171	69	102	19	6	19	2	2	–
25 to 29 percent	108	94	80	51	29	14	–	14	2	–	–
30 to 34 percent	–	–	–	–	–	–	–	–	–	–	–
35 percent or more	5	5	5	–	5	–	–	–	–	–	–
Not computed	–	–	–	–	–	–	–	–	–	–	–
Median	17.6	17.8	19.3	17.4	22.4	13.9	11.7	14.5	12.9	10.0	–
$50,000 or more	666	586	461	287	174	67	58	80	15	10	–
Less than 20 percent	549	497	379	252	127	67	51	52	13	10	–
20 to 24 percent	85	63	56	35	21	–	7	22	2	–	–
25 to 29 percent	22	22	22	–	22	–	–	–	–	–	–
30 to 34 percent	10	4	4	–	4	–	–	6	–	–	–
35 percent or more	–	–	–	–	–	–	–	–	–	–	–
Not computed	–	–	–	–	–	–	–	–	–	–	–
Median	13.7	13.7	14.7	13.1	17.4	10.0–	11.3	13.8	12.8	10.0–	–
Specified renter-occupied housing units	**4 751**	**4 155**	**2 570**	**2 088**	**482**	**1 107**	**478**	**596**	**204**	**162**	**23**
HOUSEHOLD INCOME IN 1989 BY GROSS RENT AS A PERCENTAGE OF HOUSEHOLD INCOME IN 1989											
All income levels	4 751	4 155	2 570	2 088	482	1 107	478	596	204	162	23
Less than 10 percent	217	155	108	83	25	38	9	62	22	15	8
10 to 14 percent	677	590	335	301	34	146	109	87	30	26	6
15 to 19 percent	766	662	366	295	71	194	102	104	39	20	–
20 to 24 percent	617	563	446	341	105	73	44	54	25	16	–
25 to 29 percent	423	385	210	165	45	118	57	38	14	17	–
30 to 34 percent	435	403	207	168	39	159	37	32	12	6	–
35 to 49 percent	527	462	265	205	60	138	59	65	17	28	–
50 percent or more	831	732	464	417	47	207	61	99	38	21	–
Not computed	258	203	169	113	56	34	–	55	7	13	9
Median	24.8	25.1	24.4	24.5	24.0	28.6	22.2	21.6	21.5	24.2	10.0–
Less than $10,000	1 438	1 249	727	671	56	418	104	189	68	57	8
Less than 20 percent	27	25	25	25	–	–	–	2	2	–	–
20 to 24 percent	21	16	16	16	–	–	–	5	2	3	–
25 to 29 percent	79	64	16	16	–	33	15	15	7	6	–
30 to 34 percent	99	92	35	35	–	57	–	7	5	2	–
35 percent or more	1 071	941	542	496	46	310	89	130	46	38	–
Not computed	141	111	93	83	10	18	–	30	6	8	8
Median	50.0+	50.0+	50.0+	50.0+	50.0+	50.0+	50.0+	50.0+	50.0+	45.6	–
$10,000 to $19,999	1 514	1 322	752	611	141	377	193	192	67	57	7
Less than 20 percent	347	277	92	92	–	114	71	70	28	21	6
20 to 24 percent	317	279	210	171	39	46	23	38	15	11	–
25 to 29 percent	264	247	124	102	22	85	38	17	7	9	–
30 to 34 percent	278	259	133	114	19	89	37	19	7	4	–
35 percent or more	262	228	169	126	43	35	24	34	9	11	–
Not computed	46	32	24	6	18	8	–	14	1	1	1
Median	26.3	26.8	27.5	26.9	30.1	26.4	25.3	22.5	21.7	23.2	12.5
$20,000 to $34,999	1 251	1 096	712	495	217	243	141	155	45	33	4
Less than 20 percent	830	694	382	311	71	203	109	136	37	27	4
20 to 24 percent	228	217	169	112	57	27	21	11	8	2	–
25 to 29 percent	69	67	63	40	23	–	4	2	–	2	–
30 to 34 percent	52	52	39	19	20	13	–	–	–	–	–
35 percent or more	25	25	18	–	18	–	7	–	–	–	–
Not computed	47	41	41	13	28	–	–	6	–	2	–
Median	17.4	17.7	18.8	17.6	22.1	16.5	16.5	15.5	16.5	15.6	10.0–
$35,000 or more	548	488	379	311	68	69	40	60	24	15	4
Less than 20 percent	456	411	310	251	59	61	40	45	24	13	4
20 to 24 percent	51	51	51	42	9	–	–	–	–	–	–
25 to 29 percent	11	7	7	7	–	–	–	4	–	–	–
30 to 34 percent	6	–	–	–	–	–	–	6	–	–	–
35 percent or more	–	–	–	–	–	–	–	–	–	–	–
Not computed	24	19	11	11	–	8	–	5	–	2	–
Median	12.8	13.0	13.7	13.7	13.5	10.5	12.3	10.5	10.0–	10.4	10.0–

TIPSII [UPF] GH231 CENSUS90 71580800 07/22/93 10:20 AM MACHINE: C DATA:CENSUS90*H2TIPSDA31. 07/19/93 14:47:32 TAPE: NONE FRAME: 50
TSF:CENSUS90*92. 07/19/93 14:48:07 UTF:CENSUS90*93. 07/19/93 14:48:07 META:CENSUS90*H2TABLES31. 07/19/93 14:58:14

Table 34. **Household Income Characteristics of Housing Units With a White, Not of Hispanic Origin Householder: 1990**

[Data based on sample and subject to sampling variability, see text. For definitions of terms and meanings of symbols, see text]

State Urban and Rural and Size of Place	The State	Urban						Rural			Rural farm
			Inside urbanized area			Outside urbanized area					
		Total	Total	Central place	Urban fringe	Place of 10,000 or more	Place of 2,500 to 9,999	Total	Place of 1,000 to 2,499	Place of less than 1,000	
Specified owner-occupied housing units	**305 243**	**213 098**	**134 413**	**103 143**	**31 270**	**42 313**	**36 372**	**92 145**	**26 022**	**36 544**	**2 810**
HOUSEHOLD INCOME IN 1989 BY SELECTED MONTHLY OWNER COSTS AS A PERCENTAGE OF HOUSEHOLD INCOME IN 1989											
All income levels	305 243	213 098	134 413	103 143	31 270	42 313	36 372	92 145	26 022	36 544	2 810
Less than 10 percent	67 643	42 569	24 252	21 252	3 000	9 512	8 805	25 074	7 004	11 081	805
10 to 14 percent	64 124	43 703	25 796	21 077	4 719	9 465	8 442	20 421	6 093	8 422	586
15 to 19 percent	61 115	44 594	28 241	21 273	6 968	8 905	7 448	16 521	4 909	6 273	406
20 to 24 percent	44 542	33 468	22 918	16 121	6 797	5 899	4 651	11 074	3 030	4 073	312
25 to 29 percent	26 422	19 664	13 608	9 162	4 446	3 468	2 588	6 758	1 802	2 254	174
30 to 34 percent	14 128	10 492	7 152	4 835	2 317	1 676	1 664	3 636	920	1 329	108
35 to 49 percent	14 871	10 391	7 197	5 267	1 930	1 722	1 472	4 480	1 275	1 648	142
50 percent or more	11 099	7 498	4 799	3 780	1 019	1 469	1 230	3 601	866	1 257	231
Not computed	1 299	719	450	376	74	197	72	580	123	207	46
Median	16.7	17.2	18.0	17.1	20.7	16.2	15.6	15.1	14.9	14.2	14.9
Less than $20,000	82 397	47 103	23 276	20 435	2 841	11 868	11 959	35 294	10 964	17 401	976
Less than 20 percent	36 455	18 951	8 108	7 440	668	5 162	5 681	17 504	5 692	9 204	355
20 to 24 percent	10 940	6 204	2 926	2 667	259	1 650	1 628	4 736	1 509	2 501	125
25 to 29 percent	8 017	4 612	2 145	1 875	270	1 195	1 272	3 405	1 048	1 653	78
30 to 34 percent	6 127	3 916	1 958	1 663	295	977	981	2 211	683	1 080	65
35 percent or more	19 628	12 714	7 697	6 422	1 275	2 692	2 325	6 914	1 914	2 764	315
Not computed	1 230	706	442	368	74	192	72	524	118	199	38
Median	21.9	23.4	25.9	24.9	33.2	22.0	20.8	19.9	19.4	19.1	24.6
$20,000 to $34,999	83 445	56 566	32 873	26 687	6 186	12 697	10 996	26 879	7 992	10 945	867
Less than 20 percent	50 787	31 047	15 468	13 693	1 775	8 036	7 543	19 740	6 017	8 951	611
20 to 24 percent	12 683	9 453	5 587	4 730	857	2 180	1 686	3 230	987	1 169	107
25 to 29 percent	9 926	7 859	5 385	4 046	1 339	1 555	919	2 067	580	481	67
30 to 34 percent	5 334	4 419	3 352	2 344	1 008	546	521	915	197	220	35
35 percent or more	4 696	3 784	3 077	1 870	1 207	380	327	912	208	124	47
Not computed	19	4	4	4	–	–	–	15	3	–	–
Median	16.7	18.5	20.9	19.6	26.7	16.2	15.1	13.5	13.3	11.7	14.2
$35,000 to $49,999	68 328	51 647	34 438	25 314	9 124	9 761	7 448	16 681	4 355	5 302	482
Less than 20 percent	46 910	33 588	20 096	16 626	3 470	7 465	6 027	13 322	3 725	4 816	391
20 to 24 percent	12 648	10 614	8 066	5 348	2 718	1 566	982	2 034	444	343	52
25 to 29 percent	5 884	5 061	4 229	2 259	1 970	539	293	823	133	102	20
30 to 34 percent	1 775	1 476	1 248	596	652	105	123	299	36	24	8
35 percent or more	1 105	908	799	485	314	86	23	197	17	17	11
Not computed	6	–	–	–	–	–	–	6	–	–	–
Median	16.2	17.1	18.3	17.1	22.0	15.4	14.0	12.8	12.0	10.1	11.3
$50,000 or more	71 073	57 782	43 826	30 707	13 119	7 987	5 969	13 291	2 711	2 896	485
Less than 20 percent	58 730	47 280	34 617	25 843	8 774	7 219	5 444	11 450	2 572	2 805	440
20 to 24 percent	8 271	7 197	6 339	3 376	2 963	503	355	1 074	90	60	28
25 to 29 percent	2 595	2 132	1 849	982	867	179	104	463	41	18	9
30 to 34 percent	892	681	594	232	362	48	39	211	4	5	–
35 percent or more	541	483	423	270	153	33	27	58	2	–	–
Not computed	44	9	4	4	–	5	–	35	2	8	8
Median	12.9	13.4	14.2	12.8	17.2	11.6	10.6	10.7	10.0–	10.0–	10.0–
Specified renter-occupied housing units	**166 210**	**133 948**	**87 058**	**71 740**	**15 318**	**28 122**	**18 768**	**32 262**	**9 707**	**10 743**	**1 278**
HOUSEHOLD INCOME IN 1989 BY GROSS RENT AS A PERCENTAGE OF HOUSEHOLD INCOME IN 1989											
All income levels	166 210	133 948	87 058	71 740	15 318	28 122	18 768	32 262	9 707	10 743	1 278
Less than 10 percent	8 575	5 709	3 204	2 811	393	1 441	1 064	2 866	650	943	111
10 to 14 percent	22 514	17 127	9 963	8 317	1 646	4 073	3 091	5 387	1 524	1 790	202
15 to 19 percent	29 217	24 198	15 736	12 672	3 064	5 091	3 371	5 019	1 611	1 720	136
20 to 24 percent	25 535	21 825	14 828	11 612	3 216	4 260	2 737	3 710	1 433	1 273	99
25 to 29 percent	19 054	16 277	10 803	8 779	2 024	3 345	2 129	2 777	1 095	1 043	36
30 to 34 percent	11 819	10 125	6 750	5 706	1 044	1 986	1 389	1 694	665	611	19
35 to 49 percent	17 445	15 218	10 177	8 810	1 367	3 202	1 839	2 227	839	794	45
50 percent or more	21 065	18 474	12 330	11 001	1 329	3 890	2 254	2 591	990	904	89
Not computed	10 986	4 995	3 267	2 032	1 235	834	894	5 991	900	1 665	541
Median	23.4	24.0	24.4	24.8	23.0	23.6	22.6	19.9	22.2	20.3	17.0
Less than $10,000	42 143	33 231	18 429	16 809	1 620	8 785	6 017	8 912	3 572	3 460	209
Less than 20 percent	1 884	1 293	459	422	37	429	405	591	264	264	3
20 to 24 percent	2 866	2 155	872	794	78	645	638	711	396	256	11
25 to 29 percent	4 329	3 114	1 314	1 198	116	1 116	684	1 215	570	520	–
30 to 34 percent	3 047	2 282	974	938	36	682	626	765	358	320	3
35 percent or more	26 385	22 397	13 556	12 297	1 259	5 499	3 342	3 988	1 628	1 521	101
Not computed	3 632	1 990	1 254	1 160	94	414	322	1 642	356	579	91
Median	48.7	50.0+	50.0+	50.0+	50.0+	45.0	39.8	37.8	35.4	36.5	50.0+
$10,000 to $19,999	49 775	39 794	25 191	21 510	3 681	8 681	5 922	9 981	2 880	3 525	383
Less than 20 percent	9 259	6 111	2 370	2 196	174	2 047	1 694	3 148	953	1 260	136
20 to 24 percent	9 518	7 490	4 175	3 765	410	2 022	1 293	2 028	721	799	58
25 to 29 percent	9 640	8 354	5 375	4 572	803	1 770	1 209	1 286	477	483	25
30 to 34 percent	7 131	6 294	4 424	3 734	690	1 156	714	837	296	271	14
35 percent or more	11 132	10 357	8 104	6 890	1 214	1 525	728	775	198	175	22
Not computed	3 095	1 188	743	353	390	161	284	1 907	235	537	128
Median	27.4	28.4	30.3	30.1	31.9	25.5	24.4	22.2	22.6	21.5	19.5
$20,000 to $34,999	48 724	39 506	27 342	21 670	5 672	7 539	4 625	9 218	2 309	2 836	449
Less than 20 percent	27 459	21 171	12 551	10 730	1 821	5 250	3 370	6 288	1 722	2 167	169
20 to 24 percent	11 391	10 545	8 258	6 271	1 987	1 518	769	846	304	211	30
25 to 29 percent	4 597	4 352	3 697	2 837	860	439	216	245	48	36	11
30 to 34 percent	1 510	1 427	1 243	955	288	135	49	83	9	18	2
35 percent or more	898	843	762	552	210	58	23	55	3	2	11
Not computed	2 869	1 168	831	325	506	139	198	1 701	223	402	226
Median	18.6	19.3	20.4	20.0	21.9	17.4	16.6	14.5	15.1	13.8	14.5
$35,000 or more	25 568	21 417	16 096	11 751	4 345	3 117	2 204	4 151	946	922	237
Less than 20 percent	21 704	18 459	13 523	10 452	3 071	2 879	2 057	3 245	846	762	141
20 to 24 percent	1 760	1 635	1 523	782	741	75	37	125	12	7	–
25 to 29 percent	488	457	417	172	245	20	20	31	–	4	–
30 to 34 percent	131	122	109	79	30	13	–	9	2	2	–
35 percent or more	95	95	85	72	13	10	–	–	–	–	–
Not computed	1 390	649	439	194	245	120	90	741	86	147	96
Median	13.1	13.5	14.1	13.5	16.4	12.0	11.5	10.3	10.4	10.0–	10.0

TIPSII [UPF] GH231 CENSUS90 71580800 07/22/93 10:20 AM MACHINE: C DATA:CENSUS90*H2TIPSDA31. 07/19/93 14:47:32 TAPE: NONE FRAME: 51
TSF:CENSUS90*92. 07/19/93 14:48:07 UTF:CENSUS90*93. 07/19/93 14:48:07 META:CENSUS90*H2TABLES31. 07/19/93 14:58:14

Table 35. **Structural Characteristics: 1990**

[Data based on sample and subject to sampling variability, see text. For definitions of terms and meanings of symbols, see text]

State Inside and Outside Metropolitan Area	The State	Inside metropolitan area: Total	Inside metropolitan area: In central city	Inside metropolitan area: Not in central city: Total	Inside metropolitan area: Not in central city: Urban: Inside urbanized area	Inside metropolitan area: Not in central city: Urban: Outside urbanized area	Inside metropolitan area: Not in central city: Rural	Outside metropolitan area: Total	Outside metropolitan area: Urban, outside urbanized area: Place of 10,000 or more	Outside metropolitan area: Urban, outside urbanized area: Place of 2,500 to 9,999	Outside metropolitan area: Rural
TENURE AND VACANCY STATUS											
All housing units	**660 621**	**307 927**	**222 691**	**85 236**	**55 814**	**3 504**	**25 918**	**352 694**	**83 057**	**63 363**	**206 274**
Owner occupied	400 416	181 125	123 044	58 081	36 054	2 521	19 506	219 291	48 606	39 310	131 375
Renter occupied	201 947	108 759	86 200	22 559	17 417	833	4 309	93 188	29 898	18 890	44 400
Vacant for sale only	6 422	2 417	1 603	814	546	28	240	4 005	597	869	2 539
Vacant for rent	17 070	8 217	6 951	1 266	1 033	27	206	8 853	2 398	2 133	4 322
Vacant for seasonal, recreational, or occasional use	11 030	1 610	466	1 144	135	14	995	9 420	205	208	9 007
All other vacants	23 736	5 799	4 427	1 372	629	81	662	17 937	1 353	1 953	14 631
Condominium housing units	**7 759**	**6 159**	**5 276**	**883**	**733**	**32**	**118**	**1 600**	**826**	**301**	**473**
Owner occupied	4 317	3 845	3 230	615	510	32	73	472	234	76	162
Renter occupied	2 744	1 759	1 504	255	210	–	45	985	530	185	270
Vacant	698	555	542	13	13	–	–	143	62	40	41
YEAR STRUCTURE BUILT											
All housing units	**660 621**	**307 927**	**222 691**	**85 236**	**55 814**	**3 504**	**25 918**	**352 694**	**83 057**	**63 363**	**206 274**
1989 to March 1990	8 939	6 148	3 294	2 854	2 028	104	722	2 791	649	405	1 737
1985 to 1988	30 858	21 481	10 694	10 787	8 294	250	2 243	9 377	2 667	1 578	5 132
1980 to 1984	45 457	22 188	11 275	10 913	8 346	253	2 314	23 269	6 296	3 999	12 974
1970 to 1979	145 834	71 216	43 546	27 670	18 636	895	8 139	74 618	18 476	13 551	42 591
1960 to 1969	100 105	57 667	43 741	13 926	9 512	626	3 788	42 438	13 072	8 733	20 633
1950 to 1959	79 797	43 818	36 859	6 959	4 897	366	1 696	35 979	12 773	8 528	14 678
1940 to 1949	46 783	21 398	18 512	2 886	1 756	209	921	25 385	8 481	5 902	11 002
1939 or earlier	202 848	64 011	54 770	9 241	2 345	801	6 095	138 837	20 643	20 667	97 527
Median	1960	1964	1960	1973	1975	1966	1971	1953	1960	1956	1945
Owner-occupied housing units	**400 416**	**181 125**	**123 044**	**58 081**	**36 054**	**2 521**	**19 506**	**219 291**	**48 606**	**39 310**	**131 375**
1989 to March 1990	4 648	3 138	1 059	2 079	1 407	43	629	1 510	309	185	1 016
1985 to 1988	17 420	12 042	3 976	8 066	6 223	200	1 643	5 378	1 273	768	3 337
1980 to 1984	26 616	13 406	4 854	8 552	6 621	180	1 751	13 210	2 988	1 961	8 261
1970 to 1979	87 064	40 047	21 152	18 895	11 430	784	6 681	47 017	10 245	8 308	28 464
1960 to 1969	60 921	34 244	25 515	8 729	5 455	389	2 885	26 677	8 769	5 244	12 664
1950 to 1959	54 012	29 558	25 440	4 118	2 691	278	1 149	24 454	8 762	6 017	9 675
1940 to 1949	27 121	12 463	10 740	1 723	954	190	579	14 658	4 600	3 670	6 388
1939 or earlier	122 614	36 227	30 308	5 919	1 273	457	4 189	86 387	11 660	13 157	61 570
Median	1959	1964	1958	1975	1977	1969	1971	1954	1959	1955	1946
Renter-occupied housing units	**201 947**	**108 759**	**86 200**	**22 559**	**17 417**	**833**	**4 309**	**93 188**	**29 898**	**18 890**	**44 400**
1989 to March 1990	2 638	1 999	1 616	383	316	61	6	639	276	114	249
1985 to 1988	11 057	8 372	6 118	2 254	1 796	32	426	2 685	1 251	677	757
1980 to 1984	15 253	7 821	5 869	1 952	1 526	62	364	7 432	3 048	1 678	2 706
1970 to 1979	46 947	27 757	20 338	7 419	6 379	109	931	19 190	7 488	4 519	7 183
1960 to 1969	32 047	20 717	16 340	4 377	3 709	215	453	11 330	3 788	2 918	4 624
1950 to 1959	20 800	12 392	9 944	2 448	2 029	85	334	8 408	3 438	1 879	3 091
1940 to 1949	15 855	7 581	6 579	1 002	721	19	262	8 274	3 375	1 766	3 133
1939 or earlier	57 350	22 120	19 396	2 724	941	250	1 533	35 230	7 234	5 339	22 657
Median	1962	1966	1964	1971	1972	1963	1961	1954	1962	1962	1940–
BEDROOMS											
All housing units	**660 621**	**307 927**	**222 691**	**85 236**	**55 814**	**3 504**	**25 918**	**352 694**	**83 057**	**63 363**	**206 274**
None	7 897	5 755	5 167	588	295	50	243	2 142	929	350	863
1	79 316	46 869	39 897	6 972	5 024	391	1 557	32 447	11 487	7 583	13 377
2	192 091	82 918	65 250	17 668	11 215	861	5 592	109 173	28 707	20 874	59 592
3	251 033	117 561	77 286	40 275	27 226	1 321	11 728	133 472	28 722	22 696	82 054
4	103 963	45 487	28 818	16 669	10 638	704	5 327	58 476	10 813	9 408	38 255
5 or more	26 321	9 337	6 273	3 064	1 416	177	1 471	16 984	2 399	2 452	12 133
Occupied housing units	**602 363**	**289 884**	**209 244**	**80 640**	**53 471**	**3 354**	**23 815**	**312 479**	**78 504**	**58 200**	**175 775**
None	5 731	4 511	4 117	394	292	31	71	1 220	732	203	285
1	66 953	41 926	35 897	6 029	4 628	360	1 041	25 027	9 971	6 323	8 733
2	168 838	76 486	60 392	16 094	10 423	812	4 859	92 352	26 935	18 542	46 875
3	236 313	113 580	74 716	38 864	26 338	1 286	11 240	122 733	27 903	21 717	73 113
4	99 568	44 373	28 065	16 308	10 423	692	5 193	55 195	10 613	9 040	35 542
5 or more	24 960	9 008	6 057	2 951	1 367	173	1 411	15 952	2 350	2 375	11 227
All housing units	**660 621**	**307 927**	**222 691**	**85 236**	**55 814**	**3 504**	**25 918**	**352 694**	**83 057**	**63 363**	**206 274**
PLUMBING FACILITIES											
Complete plumbing facilities	655 379	306 798	222 004	84 794	55 717	3 481	25 596	348 581	82 718	63 108	202 755
Lacking complete plumbing facilities	5 242	1 129	687	442	97	23	322	4 113	339	255	3 519
SOURCE OF WATER											
Public system or private company	548 285	294 835	222 344	72 491	55 251	3 422	13 818	253 450	80 416	62 366	110 668
Individual drilled well	102 092	11 183	285	10 898	508	64	10 326	90 909	2 450	857	87 602
Individual dug well	8 662	1 571	35	1 536	26	11	1 499	7 091	178	124	6 789
Some other source	1 582	338	27	311	29	7	275	1 244	13	16	1 215
SEWAGE DISPOSAL											
Public sewer	534 692	290 093	221 005	69 088	54 557	3 120	11 411	244 599	81 206	62 140	101 253
Septic tank or cesspool	117 460	17 101	1 596	15 505	1 222	378	13 905	100 359	1 813	1 152	97 394
Other means	8 469	733	90	643	35	6	602	7 736	38	71	7 627
SELECTED CHARACTERISTICS											
Lacking complete kitchen facilities	7 218	1 494	1 214	280	90	22	168	5 724	575	499	4 650
Median rooms	5.5	5.5	5.2	6.2	6.2	5.9	6.2	5.6	5.2	5.4	5.8
SECOND MORTGAGE OR HOME EQUITY LOAN											
Specified owner-occupied housing units	**318 320**	**160 213**	**111 769**	**48 444**	**32 936**	**2 285**	**13 223**	**158 107**	**43 356**	**34 680**	**80 071**
With second mortgage or home equity loan	26 859	20 003	13 907	6 096	4 232	224	1 640	6 856	2 880	1 812	2 164
No second mortgage or home equity loan	291 461	140 210	97 862	42 348	28 704	2 061	11 583	151 251	40 476	32 868	77 907
CONDOMINIUM HOUSING UNITS											
Owner-occupied condominium housing units	**4 317**	**3 845**	**3 230**	**615**	**510**	**32**	**73**	**472**	**234**	**76**	**162**
Median selected monthly owner costs:											
With a mortgage (dollars)	709	707	692	761	761	1 000+	583	735	747	775	600
Not mortgaged (dollars)	289	294	287	407	406	500+	225	276	269	321	266
Median value (dollars)	65 400	66 500	65 300	71 800	72 400	77 500	50 000–	54 400	62 000	54 000	50 000–
MOBILE HOMES											
Owner-occupied mobile homes	**21 266**	**5 530**	**2 575**	**2 955**	**1 660**	**44**	**1 251**	**15 736**	**2 785**	**2 257**	**10 694**
Median selected monthly owner costs:											
With a mortgage (dollars)	411	468	462	472	508	375	428	390	401	374	393
Not mortgaged (dollars)	181	243	238	251	273	200	192	169	189	172	163

TIPSII [UPF] GH231 CENSUS90 71580800 07/22/93 10:20 AM MACHINE: C DATA:CENSUS90*H2TIPSDA31. 07/19/93 14:47:32 TAPE: NONE FRAME: 52
TSF:CENSUS90*92. 07/19/93 14:48:07 UTF:CENSUS90*93. 07/19/93 14:48:07 META:CENSUS90*H2TABLES31. 07/19/93 14:58:14

Table 36. Fuel, Occupancy, and Social Characteristics: 1990

[Data based on sample and subject to sampling variability, see text. For definitions of terms and meanings of symbols, see text]

State Inside and Outside Metropolitan Area	The State	Inside metropolitan area						Outside metropolitan area			
				Not in central city					Urban, outside urbanized area		
					Urban						
		Total	In central city	Total	Inside urbanized area	Outside urbanized area	Rural	Total	Place of 10,000 or more	Place of 2,500 to 9,999	Rural
Occupied housing units	**602 363**	**289 884**	**209 244**	**80 640**	**53 471**	**3 354**	**23 815**	**312 479**	**78 504**	**58 200**	**175 775**
HOUSE HEATING FUEL											
Utility gas	423 144	235 852	180 633	55 219	44 346	2 856	8 017	187 292	67 106	48 254	71 932
Bottled, tank, or LP gas	65 914	8 324	1 348	6 976	307	49	6 620	57 590	375	988	56 227
Electricity	81 650	38 312	23 337	14 975	8 236	385	6 354	43 338	9 836	7 378	26 124
Fuel oil, kerosene, etc.	14 835	3 282	1 576	1 706	223	22	1 461	11 553	165	659	10 729
Coal or coke	266	25	25	–	–	–	–	241	6	5	230
Wood	12 933	2 199	761	1 438	233	34	1 171	10 734	529	718	9 487
Solar energy	256	80	28	52	19	–	33	176	7	19	150
Other fuel	2 757	1 478	1 229	249	84	8	157	1 279	378	109	792
No fuel used	608	332	307	25	23	–	2	276	102	70	104
VEHICLES AVAILABLE											
None	43 473	24 798	22 682	2 116	1 313	223	580	18 675	5 924	4 701	8 050
1	182 322	94 744	76 074	18 670	13 522	884	4 264	87 578	26 586	19 954	41 038
2	241 427	117 446	78 228	39 218	27 563	1 332	10 323	123 981	31 279	22 230	70 472
3	94 237	38 604	23 977	14 627	8 434	616	5 577	55 633	10 972	8 305	36 356
4	29 171	10 466	6 295	4 171	2 020	193	1 958	18 705	2 850	2 240	13 615
5 or more	11 733	3 826	1 988	1 838	619	106	1 113	7 907	893	770	6 244
YEAR HOUSEHOLDER MOVED INTO UNIT											
Owner-occupied housing units	**400 416**	**181 125**	**123 044**	**58 081**	**36 054**	**2 521**	**19 506**	**219 291**	**48 606**	**39 310**	**131 375**
1989 to March 1990	32 282	16 938	10 084	6 854	4 782	258	1 814	15 344	4 077	2 953	8 314
1985 to 1988	85 016	46 630	27 838	18 792	13 196	672	4 924	38 386	10 078	7 402	20 906
1980 to 1984	64 774	29 153	18 692	10 461	6 728	379	3 354	35 621	8 115	6 856	20 650
1970 to 1979	106 395	45 164	31 451	13 713	7 465	744	5 504	61 231	13 046	11 156	37 029
1960 to 1969	54 017	23 252	18 256	4 996	2 648	281	2 067	30 765	7 112	5 439	18 214
1959 or earlier	57 932	19 988	16 723	3 265	1 235	187	1 843	37 944	6 178	5 504	26 262
Renter-occupied housing units	**201 947**	**108 759**	**86 200**	**22 559**	**17 417**	**833**	**4 309**	**93 188**	**29 898**	**18 890**	**44 400**
1989 to March 1990	87 641	51 087	40 686	10 401	8 644	356	1 401	36 554	13 931	8 268	14 355
1985 to 1988	71 335	39 619	30 737	8 882	6 946	257	1 679	31 716	10 219	6 745	14 752
1980 to 1984	21 728	9 782	7 802	1 980	1 286	132	562	11 946	3 346	1 974	6 626
1970 to 1979	14 231	6 087	5 274	813	433	58	322	8 144	1 836	1 410	4 898
1960 to 1969	3 781	1 452	1 217	235	58	23	154	2 329	384	355	1 590
1959 or earlier	3 231	732	484	248	50	7	191	2 499	182	138	2 179
PLUMBING FACILITIES BY PERSONS PER ROOM											
Owner-occupied housing units	**400 416**	**181 125**	**123 044**	**58 081**	**36 054**	**2 521**	**19 506**	**219 291**	**48 606**	**39 310**	**131 375**
Lacking complete plumbing facilities	1 425	351	189	162	72	23	67	1 074	122	104	848
1.00 or less	1 399	344	182	162	72	23	67	1 055	122	102	831
1.01 or more	26	7	7	–	–	–	–	19	–	2	17
Renter-occupied housing units	**201 947**	**108 759**	**86 200**	**22 559**	**17 417**	**833**	**4 309**	**93 188**	**29 898**	**18 890**	**44 400**
Lacking complete plumbing facilities	828	431	364	67	20	–	47	397	136	34	227
1.00 or less	784	407	340	67	20	–	47	377	126	34	217
1.01 or more	44	24	24	–	–	–	–	20	10	–	10
TELEPHONE IN UNIT											
Telephone in unit	580 681	281 670	202 012	79 658	52 847	3 285	23 526	299 011	74 794	55 471	168 746
No telephone in unit	21 682	8 214	7 232	982	624	69	289	13 468	3 710	2 729	7 029
HOUSEHOLDER 65 YEARS AND OVER											
Occupied housing units	**147 017**	**53 069**	**43 397**	**9 672**	**4 720**	**802**	**4 150**	**93 948**	**20 735**	**18 540**	**54 673**
Owner occupied	116 268	39 310	31 631	7 679	3 605	543	3 531	76 958	14 778	14 409	47 771
1-person households	71 062	25 536	21 535	4 001	1 880	451	1 670	45 526	10 971	9 992	24 563
Built 1939 or earlier	53 425	13 989	11 839	2 150	560	124	1 466	39 436	5 074	6 283	28 079
Mean household income in 1989 (dollars)	21 887	25 259	25 289	25 127	25 374	19 246	25 984	19 981	19 977	19 748	20 062
Female householder, no husband present	64 518	24 481	20 939	3 542	1 725	407	1 410	40 037	10 102	9 034	20 901
Lacking complete plumbing facilities	942	223	152	71	6	–	65	719	81	53	585
No vehicle available	25 467	12 346	11 098	1 248	689	146	413	13 121	3 725	3 182	6 214
No telephone in unit	2 405	653	591	62	28	–	34	1 752	294	300	1 158
1-person households	1 729	488	445	43	17	–	26	1 241	229	218	794
HOUSEHOLDS BELOW POVERTY LEVEL											
Owner-occupied housing units	**27 922**	**7 698**	**5 866**	**1 832**	**813**	**94**	**925**	**20 224**	**2 810**	**2 696**	**14 718**
Married-couple families	9 932	2 051	1 317	734	261	23	450	7 881	742	771	6 368
With own children under 18 years	4 810	999	572	427	162	7	258	3 811	387	327	3 097
Families with female householder	2 818	1 334	1 051	283	202	10	71	1 484	296	234	954
With own children under 18 years	1 948	913	686	227	185	–	42	1 035	248	150	637
Householder 65 years and over	13 710	3 446	2 827	619	216	55	348	10 264	1 449	1 592	7 223
Householder worked in 1989	11 789	2 977	2 044	933	404	39	490	8 812	1 012	813	6 987
With public assistance income	2 888	934	827	107	60	–	47	1 954	219	344	1 391
With Social Security income	13 622	3 293	2 757	536	169	54	313	10 329	1 397	1 739	7 193
Mean household income deficit in 1989 (dollars)	3 240	3 355	3 225	3 771	3 693	3 559	3 862	3 196	3 006	2 510	3 357
Built 1939 or earlier	12 780	2 803	2 390	413	72	15	326	9 977	1 038	1 145	7 794
Lacking complete plumbing facilities	310	53	41	12	–	–	12	257	15	23	219
No vehicle available	5 197	1 937	1 709	228	92	23	113	3 260	603	553	2 104
No telephone in unit	1 408	247	187	60	28	–	32	1 161	106	170	885
1.01 or more persons per room	756	218	143	75	31	–	44	538	54	83	401
Renter-occupied housing units	**44 062**	**22 290**	**20 017**	**2 273**	**1 603**	**143**	**527**	**21 772**	**7 449**	**4 807**	**9 516**
Married-couple families	7 360	2 352	1 918	434	283	9	142	5 008	1 036	708	3 264
With own children under 18 years	5 640	1 800	1 409	391	250	9	132	3 840	775	524	2 541
Families with female householder	11 790	7 019	6 220	799	630	33	136	4 771	1 985	1 137	1 649
With own children under 18 years	10 868	6 473	5 705	768	606	33	129	4 395	1 909	1 018	1 468
Householder 65 years and over	8 163	2 795	2 461	334	163	62	109	5 368	1 593	1 321	2 454
Householder worked in 1989	26 908	13 707	12 188	1 519	1 150	70	299	13 201	4 540	2 880	5 781
With public assistance income	11 135	5 891	5 410	481	329	35	117	5 244	2 192	1 174	1 878
With Social Security income	10 305	3 825	3 419	406	223	55	128	6 480	2 013	1 643	2 824
Mean household income deficit in 1989 (dollars)	3 694	3 862	3 879	3 721	3 630	2 596	4 301	3 521	3 529	3 122	3 717
Built 1939 or earlier	14 081	6 401	5 910	491	270	42	179	7 680	1 959	1 275	4 446
Lacking complete plumbing facilities	300	169	157	12	–	–	12	131	38	10	83
No vehicle available	13 146	7 825	7 308	517	333	80	104	5 321	1 935	1 492	1 894
No telephone in unit	8 371	3 947	3 677	270	173	41	56	4 424	1 503	1 067	1 854
1.01 or more persons per room	2 459	1 330	1 166	164	118	9	37	1 129	364	219	546

TIPSII [UPF] GH231 CENSUS90 71580800 07/22/93 10:20 AM MACHINE: C DATA:CENSUS90*H2TIPSDA31. 07/19/93 14:47:32 TAPE: NONE FRAME: 53
TSF:CENSUS90*92. 07/19/93 14:48:07 UTF:CENSUS90*93. 07/19/93 14:48:07 META:CENSUS90*H2TABLES31. 07/19/93 14:58:14

Table 37. **Financial Characteristics: 1990**

[Data based on sample and subject to sampling variability, see text. For definitions of terms and meanings of symbols, see text]

State Inside and Outside Metropolitan Area	The State	Inside metropolitan area						Outside metropolitan area			
				Not in central city					Urban, outside urbanized area		
					Urban						
		Total	In central city	Total	Inside urban-ized area	Outside urbanized area	Rural	Total	Place of 10,000 or more	Place of 2,500 to 9,999	Rural
HOUSEHOLD INCOME IN 1989											
Occupied housing units	**602 363**	**289 884**	**209 244**	**80 640**	**53 471**	**3 354**	**23 815**	**312 479**	**78 504**	**58 200**	**175 775**
Median income (dollars)	25 783	29 973	26 982	36 977	37 604	34 181	35 862	22 550	23 702	22 360	22 221
Owner occupied	400 416	181 125	123 044	58 081	36 054	2 521	19 506	219 291	48 606	39 310	131 375
Median income (dollars)	31 080	38 066	35 914	42 568	44 443	39 915	38 881	25 922	30 364	26 828	24 172
Renter occupied	201 947	108 759	86 200	22 559	17 417	833	4 309	93 188	29 898	18 890	44 400
Median income (dollars)	17 853	19 035	17 468	24 697	25 348	14 973	23 380	16 657	15 441	15 170	18 154
Specified owner-occupied housing units	**318 320**	**160 213**	**111 769**	**48 444**	**32 936**	**2 285**	**13 223**	**158 107**	**43 356**	**34 680**	**80 071**
MORTGAGE STATUS AND SELECTED MONTHLY OWNER COSTS											
With a mortgage	186 901	115 072	75 288	39 784	28 625	1 596	9 563	71 829	24 225	16 990	30 614
Less than $200	1 797	450	402	48	24	–	24	1 347	164	229	954
$200 to $299	9 444	3 175	2 734	441	282	35	124	6 269	1 262	1 363	3 644
$300 to $399	21 843	8 857	7 196	1 661	986	118	557	12 986	3 433	3 218	6 335
$400 to $499	28 548	13 930	10 901	3 029	1 764	149	1 116	14 618	4 515	3 567	6 536
$500 to $599	29 141	16 433	12 469	3 964	2 444	226	1 294	12 708	4 746	3 158	4 804
$600 to $699	26 725	17 301	12 338	4 963	3 496	270	1 197	9 424	3 771	2 340	3 313
$700 to $799	20 707	14 745	9 123	5 622	4 326	131	1 165	5 962	2 626	1 278	2 058
$800 to $899	14 973	11 609	6 268	5 341	4 225	109	1 007	3 364	1 404	822	1 138
$900 to $999	10 335	8 326	4 097	4 229	3 414	100	715	2 009	878	422	709
$1,000 to $1,249	13 018	10 986	5 130	5 856	4 408	143	1 305	2 032	906	427	699
$1,250 to $1,499	5 247	4 641	2 258	2 383	1 699	103	581	606	269	98	239
$1,500 to $1,999	3 152	2 777	1 279	1 498	1 035	119	344	375	170	65	140
$2,000 or more	1 971	1 842	1 093	749	522	93	134	129	81	3	45
Median (dollars)	610	685	631	803	823	700	735	505	555	504	468
Mean (dollars)	677	759	704	864	879	927	811	546	596	537	511
Not mortgaged	131 419	45 141	36 481	8 660	4 311	689	3 660	86 278	19 131	17 690	49 457
Less than $100	10 151	2 044	1 700	344	153	30	161	8 107	1 257	1 163	5 687
$100 to $199	61 369	15 805	13 252	2 553	1 107	246	1 200	45 564	8 387	9 046	28 131
$200 to $299	43 756	18 069	14 610	3 459	1 799	240	1 420	25 687	7 197	5 936	12 554
$300 to $399	11 320	6 116	4 602	1 514	773	110	631	5 204	1 691	1 164	2 349
$400 to $499	2 875	1 799	1 313	486	290	49	147	1 076	353	267	456
$500 or more	1 948	1 308	1 004	304	189	14	101	640	246	114	280
Median (dollars)	191	222	218	240	251	223	230	178	199	187	167
Mean (dollars)	206	239	235	256	267	248	244	188	209	197	177
MORTGAGE STATUS AND SELECTED MONTHLY OWNER COSTS AS A PERCENTAGE OF HOUSEHOLD INCOME IN 1989											
With a mortgage	186 901	115 072	75 288	39 784	28 625	1 596	9 563	71 829	24 225	16 990	30 614
Less than 10 percent	13 746	8 306	6 465	1 841	1 166	121	554	5 440	1 560	1 228	2 652
10 to 14 percent	35 843	20 104	14 199	5 905	3 892	339	1 674	15 739	5 085	3 752	6 902
15 to 19 percent	46 609	27 753	18 422	9 331	6 713	344	2 274	18 856	6 596	4 676	7 584
20 to 24 percent	37 283	24 136	14 918	9 218	6 899	360	1 959	13 147	4 733	3 056	5 358
25 to 29 percent	22 421	14 829	8 766	6 063	4 560	201	1 302	7 592	2 874	1 661	3 057
30 to 34 percent	11 365	7 663	4 414	3 249	2 421	109	719	3 702	1 156	1 032	1 514
35 percent or more	19 226	12 033	7 947	4 086	2 927	122	1 037	7 193	2 170	1 571	3 452
Not computed	408	248	157	91	47	–	44	160	51	14	95
Median	19.7	20.3	19.6	21.5	21.8	19.9	20.7	18.9	19.1	18.8	18.8
Not mortgaged	131 419	45 141	36 481	8 660	4 311	689	3 660	86 278	19 131	17 690	49 457
Less than 10 percent	55 840	19 881	16 057	3 824	1 899	291	1 634	35 959	8 135	7 315	20 509
10 to 14 percent	30 684	10 530	8 482	2 048	1 015	158	875	20 154	4 653	4 275	11 226
15 to 19 percent	16 940	5 616	4 461	1 155	587	77	491	11 324	2 467	2 517	6 340
20 to 24 percent	9 099	2 905	2 422	483	239	51	193	6 194	1 252	1 241	3 701
25 to 29 percent	5 410	1 657	1 308	349	153	34	162	3 753	685	724	2 344
30 to 34 percent	3 619	1 133	938	195	110	11	74	2 486	550	553	1 383
35 percent or more	8 798	3 041	2 501	540	271	60	209	5 757	1 218	1 008	3 531
Not computed	1 029	378	312	66	37	7	22	651	171	57	423
Median	11.5	11.2	11.2	11.2	11.2	11.6	11.1	11.7	11.4	11.8	11.8
Specified renter-occupied housing units	**186 632**	**107 380**	**86 012**	**21 368**	**17 330**	**819**	**3 219**	**79 252**	**29 805**	**18 855**	**30 592**
GROSS RENT											
Less than $100	3 815	1 498	1 379	119	70	14	35	2 317	673	584	1 060
$100 to $149	9 353	3 465	3 120	345	196	61	88	5 888	1 991	1 366	2 531
$150 to $199	11 438	3 717	3 299	418	165	109	144	7 721	2 694	1 818	3 209
$200 to $249	17 098	6 046	5 488	558	240	66	252	11 052	3 625	2 742	4 685
$250 to $299	22 726	9 819	8 986	833	455	85	293	12 907	4 552	3 423	4 932
$300 to $349	24 544	13 448	11 593	1 855	1 307	133	415	11 096	4 590	2 721	3 785
$350 to $399	24 074	15 722	12 744	2 978	2 424	99	455	8 352	4 085	2 156	2 111
$400 to $449	20 324	14 823	11 797	3 026	2 584	105	337	5 501	2 807	1 404	1 290
$450 to $499	14 457	11 250	8 691	2 559	2 246	36	277	3 207	1 762	804	641
$500 to $549	9 791	7 894	6 215	1 679	1 510	33	136	1 897	1 034	549	314
$550 to $599	6 447	5 528	4 131	1 397	1 258	12	127	919	540	206	173
$600 to $649	3 677	3 268	2 396	872	768	–	104	409	230	109	70
$650 to $699	2 289	2 096	1 403	693	650	–	43	193	111	45	37
$700 to $749	1 759	1 582	1 024	558	520	–	38	177	116	17	44
$750 to $999	3 258	2 860	1 557	1 303	1 178	7	118	398	220	101	77
$1,000 or more	1 314	1 172	705	467	357	17	93	142	88	15	39
No cash rent	10 268	3 192	1 484	1 708	1 402	42	264	7 076	687	795	5 594
Median (dollars)	348	395	384	445	461	318	378	285	311	286	260
Mean (dollars)	364	411	395	478	497	332	413	296	320	297	268

TIPSII [UPF] GH231 CENSUS90 71580800 07/22/93 10:20 AM MACHINE: C DATA:CENSUS90*H2TIPSDA31. 07/19/93 14:47:32 TAPE: NONE FRAME: 54
TSF:CENSUS90*92. 07/19/93 14:48:07 UTF:CENSUS90*93. 07/19/93 14:48:07 META:CENSUS90*H2TABLES31. 07/19/93 14:58:14

Table 38. **Household Income Characteristics: 1990**

[Data based on sample and subject to sampling variability, see text. For definitions of terms and meanings of symbols, see text]

State Inside and Outside Metropolitan Area	The State	Inside metropolitan area						Outside metropolitan area			
				Not in central city					Urban, outside urbanized area		
					Urban						
		Total	In central city	Total	Inside urbanized area	Outside urbanized area	Rural	Total	Place of 10,000 or more	Place of 2,500 to 9,999	Rural
Specified owner-occupied housing units	**318 320**	**160 213**	**111 769**	**48 444**	**32 936**	**2 285**	**13 223**	**158 107**	**43 356**	**34 680**	**80 071**
HOUSEHOLD INCOME IN 1989 BY SELECTED MONTHLY OWNER COSTS AS A PERCENTAGE OF HOUSEHOLD INCOME IN 1989											
All income levels	318 320	160 213	111 769	48 444	32 936	2 285	13 223	158 107	43 356	34 680	80 071
Less than 10 percent	69 586	28 187	22 522	5 665	3 065	412	2 188	41 399	9 695	8 543	23 161
10 to 14 percent	66 527	30 634	22 681	7 953	4 907	497	2 549	35 893	9 738	8 027	18 128
15 to 19 percent	63 549	33 369	22 883	10 486	7 300	421	2 765	30 180	9 063	7 193	13 924
20 to 24 percent	46 382	27 041	17 340	9 701	7 138	411	2 152	19 341	5 985	4 297	9 059
25 to 29 percent	27 831	16 486	10 074	6 412	4 713	235	1 464	11 345	3 559	2 385	5 401
30 to 34 percent	14 984	8 796	5 352	3 444	2 531	120	793	6 188	1 706	1 585	2 897
35 to 49 percent	15 923	8 858	5 958	2 900	2 082	83	735	7 065	1 819	1 417	3 829
50 percent or more	12 101	6 216	4 490	1 726	1 116	99	511	5 885	1 569	1 162	3 154
Not computed	1 437	626	469	157	84	7	66	811	222	71	518
Median	16.8	18.1	17.3	20.0	20.8	17.7	18.3	15.2	16.2	15.5	14.6
Less than $20,000	86 636	29 124	23 498	5 626	2 990	491	2 145	57 512	12 268	11 655	33 589
Less than 20 percent	37 665	9 854	8 226	1 628	703	176	749	27 811	5 279	5 586	16 946
20 to 24 percent	11 349	3 549	3 016	533	259	45	229	7 800	1 663	1 593	4 544
25 to 29 percent	8 482	2 821	2 219	602	276	86	240	5 661	1 236	1 196	3 229
30 to 34 percent	6 484	2 439	1 936	503	300	41	162	4 045	1 007	961	2 077
35 percent or more	21 288	9 845	7 640	2 205	1 368	136	701	11 443	2 866	2 248	6 329
Not computed	1 368	616	461	155	84	7	64	752	217	71	464
Median	22.2	26.5	25.6	29.8	33.6	26.2	26.3	20.4	22.2	20.6	19.7
$20,000 to $34,999	87 121	39 039	29 152	9 887	6 535	395	2 957	48 082	12 988	10 817	24 277
Less than 20 percent	52 706	18 378	14 992	3 386	1 817	186	1 383	34 328	8 219	7 503	18 606
20 to 24 percent	13 213	6 552	5 119	1 433	883	116	434	6 661	2 229	1 598	2 834
25 to 29 percent	10 433	6 353	4 447	1 906	1 366	57	483	4 080	1 591	884	1 605
30 to 34 percent	5 708	3 970	2 550	1 420	1 141	21	258	1 738	546	520	672
35 percent or more	5 042	3 782	2 040	1 742	1 328	15	399	1 260	403	312	545
Not computed	19	4	4	–	–	–	–	15	–	–	15
Median	16.8	20.9	19.6	25.3	27.1	20.5	21.1	14.2	16.2	15.1	12.8
$35,000 to $49,999	70 971	40 521	26 973	13 548	9 620	504	3 424	30 450	9 982	7 033	13 435
Less than 20 percent	48 513	23 575	17 748	5 827	3 561	291	1 975	24 938	7 648	5 819	11 471
20 to 24 percent	13 207	9 444	5 700	3 744	2 866	134	744	3 763	1 590	854	1 319
25 to 29 percent	6 245	4 997	2 411	2 586	2 145	31	410	1 248	553	262	433
30 to 34 percent	1 851	1 552	620	932	699	40	193	299	105	83	111
35 percent or more	1 149	953	494	459	349	8	102	196	86	15	95
Not computed	6	–	–	–	–	–	–	6	–	–	6
Median	16.3	18.4	17.1	21.3	22.2	17.9	18.4	13.3	15.4	13.7	11.5
$50,000 or more	73 592	51 529	32 146	19 383	13 791	895	4 697	22 063	8 118	5 175	8 770
Less than 20 percent	60 778	40 383	27 120	13 263	9 191	677	3 395	20 395	7 350	4 855	8 190
20 to 24 percent	8 613	7 496	3 505	3 991	3 130	116	745	1 117	503	252	362
25 to 29 percent	2 671	2 315	997	1 318	926	61	331	356	179	43	134
30 to 34 percent	941	835	246	589	391	18	180	106	48	21	37
35 percent or more	545	494	274	220	153	23	44	51	33	4	14
Not computed	44	6	4	2	–	–	2	38	5	–	33
Median	13.0	14.3	12.7	16.8	17.3	14.8	15.3	10.0–	11.6	10.0–	10.0–
Specified renter-occupied housing units	**186 632**	**107 380**	**86 012**	**21 368**	**17 330**	**819**	**3 219**	**79 252**	**29 805**	**18 855**	**30 592**
HOUSEHOLD INCOME IN 1989 BY GROSS RENT AS A PERCENTAGE OF HOUSEHOLD INCOME IN 1989											
All income levels	186 632	107 380	86 012	21 368	17 330	819	3 219	79 252	29 805	18 855	30 592
Less than 10 percent	9 414	4 021	3 308	713	457	51	205	5 393	1 507	1 041	2 845
10 to 14 percent	24 853	12 250	9 847	2 403	1 809	106	488	12 603	4 296	3 136	5 171
15 to 19 percent	32 085	18 642	14 491	4 151	3 453	128	570	13 443	5 383	3 367	4 693
20 to 24 percent	28 023	17 457	13 312	4 145	3 624	77	444	10 566	4 400	2 752	3 414
25 to 29 percent	21 269	13 172	10 429	2 743	2 241	126	376	8 097	3 505	2 079	2 513
30 to 34 percent	13 696	8 611	7 061	1 550	1 209	99	242	5 085	2 178	1 364	1 543
35 to 49 percent	19 783	12 370	10 447	1 923	1 575	74	274	7 413	3 411	1 905	2 097
50 percent or more	25 388	16 328	14 369	1 959	1 514	109	336	9 060	4 220	2 339	2 501
Not computed	12 121	4 529	2 748	1 781	1 448	49	284	7 592	905	872	5 815
Median	23.7	24.7	25.3	23.0	23.1	25.9	22.3	22.1	23.7	22.6	19.7
Less than $10,000	49 995	25 595	22 841	2 754	1 851	277	626	24 400	9 403	6 095	8 902
Less than 20 percent	2 300	803	733	70	43	6	21	1 497	437	399	661
20 to 24 percent	3 234	1 239	1 092	147	88	16	43	1 995	656	622	717
25 to 29 percent	4 985	1 983	1 747	236	116	39	81	3 002	1 149	666	1 187
30 to 34 percent	3 578	1 498	1 348	150	40	78	32	2 080	739	573	768
35 percent or more	31 476	18 062	16 130	1 932	1 447	113	372	13 414	5 953	3 517	3 944
Not computed	4 422	2 010	1 791	219	117	25	77	2 412	469	318	1 625
Median	49.7	50.0+	50.0+	50.0+	50.0+	34.2	48.1	41.5	45.7	41.3	37.4
$10,000 to $19,999	55 920	31 113	25 853	5 260	4 169	239	852	24 807	9 258	5 960	9 589
Less than 20 percent	10 585	3 375	3 050	325	178	38	109	7 210	2 219	1 747	3 244
20 to 24 percent	10 540	5 166	4 494	672	499	34	139	5 374	2 098	1 311	1 965
25 to 29 percent	10 730	6 472	5 357	1 115	893	64	158	4 258	1 890	1 191	1 177
30 to 34 percent	8 255	5 497	4 549	948	778	21	149	2 758	1 278	742	738
35 percent or more	12 591	9 680	8 016	1 664	1 373	66	225	2 911	1 604	701	606
Not computed	3 219	923	387	536	448	16	72	2 296	169	268	1 859
Median	27.4	30.1	29.8	31.3	31.9	28.1	29.5	23.8	25.6	24.2	21.6
$20,000 to $34,999	53 121	31 983	24 282	7 701	6 515	195	991	21 138	7 928	4 640	8 570
Less than 20 percent	29 997	15 028	12 240	2 788	2 095	148	545	14 969	5 560	3 370	6 039
20 to 24 percent	12 349	9 293	6 882	2 411	2 218	20	173	3 056	1 571	789	696
25 to 29 percent	5 013	4 218	3 115	1 103	976	23	104	795	446	202	147
30 to 34 percent	1 726	1 499	1 085	414	361	–	53	227	148	49	30
35 percent or more	1 009	871	598	273	256	4	13	138	64	26	48
Not computed	3 027	1 074	362	712	609	–	103	1 953	139	204	1 610
Median	18.6	20.2	19.8	21.5	21.9	17.2	18.5	16.0	17.3	16.5	14.1
$35,000 or more	27 596	18 689	13 036	5 653	4 795	108	750	8 907	3 216	2 160	3 531
Less than 20 percent	23 470	15 707	11 623	4 084	3 403	93	588	7 763	2 970	2 028	2 765
20 to 24 percent	1 900	1 759	844	915	819	7	89	141	75	30	36
25 to 29 percent	541	499	210	289	256	–	33	42	20	20	2
30 to 34 percent	137	117	79	38	30	–	8	20	13	–	7
35 percent or more	95	85	72	13	13	–	–	10	10	–	–
Not computed	1 453	522	208	314	274	8	32	931	128	82	721
Median	13.1	14.0	13.4	15.9	16.4	11.0	13.7	11.1	12.0	11.5	10.0–

TIPSII [UPF] GH231 CENSUS90 71580800 07/22/93 10:20 AM MACHINE: C DATA:CENSUS90*H2TIPSDA31. 07/19/93 14:47:32 TAPE: NONE FRAME: 55
TSF:CENSUS90*92. 07/19/93 14:48:07 UTF:CENSUS90*93. 07/19/93 14:48:07 META:CENSUS90*H2TABLES31. 07/19/93 14:58:14

Table 39. Occupancy, Fuel, and Structural Characteristics of Housing Units With a White Householder: 1990

[Data based on sample and subject to sampling variability, see text. For definitions of terms and meanings of symbols, see text]

State Inside and Outside Metropolitan Area	The State	Inside metropolitan area: Total	Inside metropolitan area: In central city	Not in central city: Total	Not in central city: Urban: Inside urbanized area	Not in central city: Urban: Outside urbanized area	Not in central city: Rural	Outside metropolitan area: Total	Urban, outside urbanized area: Place of 10,000 or more	Urban, outside urbanized area: Place of 2,500 to 9,999	Outside metropolitan area: Rural
Occupied housing units	**571 822**	**264 623**	**187 612**	**77 011**	**50 112**	**3 325**	**23 574**	**307 199**	**76 600**	**57 093**	**173 506**
TENURE											
Owner-occupied housing units	388 249	171 136	114 779	56 357	34 508	2 509	19 340	217 113	47 860	38 882	130 371
Renter-occupied housing units	183 573	93 487	72 833	20 654	15 604	816	4 234	90 086	28 740	18 211	43 135
YEAR STRUCTURE BUILT											
Owner-occupied housing units	**388 249**	**171 136**	**114 779**	**56 357**	**34 508**	**2 509**	**19 340**	**217 113**	**47 860**	**38 882**	**130 371**
1989 to March 1990	4 512	3 009	1 037	1 972	1 315	33	624	1 503	304	185	1 014
1985 to 1988	16 978	11 704	3 889	7 815	5 992	200	1 623	5 274	1 262	747	3 265
1980 to 1984	25 962	12 899	4 743	8 156	6 240	180	1 736	13 063	2 957	1 961	8 145
1970 to 1979	84 957	38 586	20 270	18 316	10 919	782	6 615	46 371	10 061	8 173	28 137
1960 to 1969	59 194	32 774	24 280	8 494	5 260	389	2 845	26 420	8 636	5 185	12 599
1950 to 1959	51 892	27 659	23 608	4 051	2 626	278	1 147	24 233	8 643	5 960	9 630
1940 to 1949	25 973	11 420	9 725	1 695	926	190	579	14 553	4 538	3 649	6 366
1939 or earlier	118 781	33 085	27 227	5 858	1 230	457	4 171	85 696	11 459	13 022	61 215
Renter-occupied housing units	**183 573**	**93 487**	**72 833**	**20 654**	**15 604**	**816**	**4 234**	**90 086**	**28 740**	**18 211**	**43 135**
1989 to March 1990	2 473	1 889	1 506	383	316	61	6	584	253	114	217
1985 to 1988	10 276	7 712	5 598	2 114	1 673	32	409	2 564	1 239	639	686
1980 to 1984	14 182	7 078	5 220	1 858	1 443	62	353	7 104	2 934	1 612	2 558
1970 to 1979	43 380	24 983	18 201	6 782	5 753	101	928	18 397	7 246	4 393	6 758
1960 to 1969	28 390	17 432	13 529	3 903	3 250	206	447	10 958	3 675	2 816	4 467
1950 to 1959	18 288	10 177	8 058	2 119	1 701	85	333	8 111	3 307	1 783	3 021
1940 to 1949	13 839	5 845	4 935	910	640	19	251	7 994	3 241	1 685	3 068
1939 or earlier	52 745	18 371	15 786	2 585	828	250	1 507	34 374	6 845	5 169	22 360
BEDROOMS											
Owner-occupied housing units	**388 249**	**171 136**	**114 779**	**56 357**	**34 508**	**2 509**	**19 340**	**217 113**	**47 860**	**38 882**	**130 371**
None	330	191	169	22	7	–	15	139	20	23	96
1	8 423	3 440	2 673	767	407	15	345	4 983	1 055	953	2 975
2	90 352	33 405	25 699	7 706	3 851	466	3 389	56 947	13 018	10 476	33 453
3	187 548	89 311	57 673	31 638	20 620	1 202	9 816	98 237	22 631	17 665	57 941
4	81 775	37 257	23 563	13 694	8 470	667	4 557	44 518	9 274	7 740	27 504
5 or more	19 821	7 532	5 002	2 530	1 153	159	1 218	12 289	1 862	2 025	8 402
Renter-occupied housing units	**183 573**	**93 487**	**72 833**	**20 654**	**15 604**	**816**	**4 234**	**90 086**	**28 740**	**18 211**	**43 135**
None	4 555	3 556	3 222	334	247	31	56	999	672	160	167
1	52 200	33 008	28 256	4 752	3 758	328	666	19 192	8 452	5 242	5 498
2	68 901	35 340	27 721	7 619	5 843	346	1 430	33 561	13 230	7 660	12 671
3	39 092	16 172	10 569	5 603	4 186	84	1 333	22 920	4 818	3 694	14 408
4	14 556	4 545	2 513	2 032	1 430	23	579	10 011	1 195	1 140	7 676
5 or more	4 269	866	552	314	140	4	170	3 403	373	315	2 715
SOURCE OF WATER											
Public system or private company	478 025	253 092	187 311	65 781	49 662	3 243	12 876	224 933	74 149	56 229	94 555
Individual drilled well	86 150	10 101	255	9 846	433	64	9 349	76 049	2 296	740	73 013
Individual dug well	6 914	1 239	35	1 204	15	11	1 178	5 675	142	118	5 415
Some other source	733	191	11	180	2	7	171	542	13	6	523
SEWAGE DISPOSAL											
Public sewer	467 158	248 647	186 105	62 542	48 968	2 972	10 602	218 511	74 898	56 046	87 567
Septic tank or cesspool	98 544	15 448	1 476	13 972	1 115	347	12 510	83 096	1 675	1 004	80 417
Other means	6 120	528	31	497	29	6	462	5 592	27	43	5 522
KITCHEN FACILITIES											
Complete kitchen facilities	569 430	263 658	186 804	76 854	50 038	3 313	23 503	305 772	76 320	56 915	172 537
Lacking complete kitchen facilities	2 392	965	808	157	74	12	71	1 427	280	178	969
HOUSE HEATING FUEL											
Utility gas	398 697	215 026	162 637	52 389	41 677	2 844	7 868	183 671	65 538	47 346	70 787
Bottled, tank, or LP gas	64 839	8 082	1 185	6 897	278	49	6 570	56 757	354	954	55 449
Electricity	77 402	34 712	20 427	14 285	7 577	385	6 323	42 690	9 537	7 234	25 919
Fuel oil, kerosene, etc.	14 560	3 083	1 398	1 685	223	5	1 457	11 477	159	638	10 680
Coal or coke	260	19	19	–	–	–	–	241	6	5	230
Wood	12 808	2 169	738	1 431	233	34	1 164	10 639	519	718	9 402
Solar energy	256	80	28	52	19	–	33	176	7	19	150
Other fuel	2 491	1 219	970	249	84	8	157	1 272	378	109	785
No fuel used	509	233	210	23	21	–	2	276	102	70	104
VEHICLES AVAILABLE											
None	37 005	19 040	17 045	1 995	1 205	214	576	17 965	5 755	4 526	7 684
1	170 173	84 497	66 964	17 533	12 431	876	4 226	85 676	25 851	19 568	40 257
2	232 943	110 708	73 146	37 562	26 020	1 332	10 210	122 235	30 600	21 874	69 761
3	91 616	36 678	22 562	14 116	7 952	614	5 550	54 938	10 780	8 134	36 024
4	28 568	10 026	5 999	4 027	1 916	183	1 928	18 542	2 767	2 221	13 554
5 or more	11 517	3 674	1 896	1 778	588	106	1 084	7 843	847	770	6 226
YEAR HOUSEHOLDER MOVED INTO UNIT											
Owner-occupied housing units	**388 249**	**171 136**	**114 779**	**56 357**	**34 508**	**2 509**	**19 340**	**217 113**	**47 860**	**38 882**	**130 371**
1989 to March 1990	31 221	16 087	9 485	6 602	4 565	248	1 789	15 134	4 013	2 922	8 199
1985 to 1988	82 181	44 364	26 327	18 037	12 527	672	4 838	37 817	9 895	7 301	20 621
1980 to 1984	62 881	27 689	17 560	10 129	6 402	377	3 350	35 192	7 945	6 792	20 455
1970 to 1979	102 798	42 139	28 732	13 407	7 208	744	5 455	60 659	12 855	11 012	36 792
1960 to 1969	52 500	21 943	17 015	4 928	2 582	281	2 065	30 557	7 041	5 369	18 147
1959 or earlier	56 668	18 914	15 660	3 254	1 224	187	1 843	37 754	6 111	5 486	26 157
Renter-occupied housing units	**183 573**	**93 487**	**72 833**	**20 654**	**15 604**	**816**	**4 234**	**90 086**	**28 740**	**18 211**	**43 135**
1989 to March 1990	78 297	43 437	34 060	9 377	7 662	339	1 376	34 860	13 215	7 922	13 723
1985 to 1988	64 770	34 038	25 908	8 130	6 238	257	1 635	30 732	9 912	6 461	14 359
1980 to 1984	20 137	8 461	6 584	1 877	1 183	132	562	11 676	3 244	1 956	6 476
1970 to 1979	13 517	5 502	4 708	794	419	58	317	8 015	1 803	1 391	4 821
1960 to 1969	3 676	1 359	1 131	228	52	23	153	2 317	384	350	1 583
1959 or earlier	3 176	690	442	248	50	7	191	2 486	182	131	2 173
PLUMBING FACILITIES BY PERSONS PER ROOM											
Owner-occupied housing units	**388 249**	**171 136**	**114 779**	**56 357**	**34 508**	**2 509**	**19 340**	**217 113**	**47 860**	**38 882**	**130 371**
Lacking complete plumbing facilities	1 359	313	151	162	72	23	67	1 046	116	98	832
1.01 or more	22	7	7	–	–	–	–	15	–	2	13
Renter-occupied housing units	**183 573**	**93 487**	**72 833**	**20 654**	**15 604**	**816**	**4 234**	**90 086**	**28 740**	**18 211**	**43 135**
Lacking complete plumbing facilities	704	321	260	61	14	–	47	383	126	34	223
1.01 or more	17	7	7	–	–	–	–	10	–	–	10

TIPSII [UPF] GH231 CENSUS90 71580800 07/22/93 10:20 AM MACHINE: C DATA:CENSUS90*H2TIPSDA31. 07/19/93 14:47:32 TAPE: NONE FRAME: 56
TSF:CENSUS90*92. 07/19/93 14:48:07 UTF:CENSUS90*93. 07/19/93 14:48:07 META:CENSUS90*H2TABLES31. 07/19/93 14:58:14

Table 40. Occupancy, Fuel, and Structural Characteristics of Housing Units With a Black Householder: 1990

[Data based on sample and subject to sampling variability, see text. For definitions of terms and meanings of symbols, see text]

State Inside and Outside Metropolitan Area	The State	Inside metropolitan area						Outside metropolitan area			
		Total	In central city	Not in central city				Total	Urban, outside urbanized area		Rural
				Total	Urban		Rural				
					Inside urbanized area	Outside urbanized area			Place of 10,000 or more	Place of 2,500 to 9,999	
Occupied housing units	**19 417**	**19 002**	**16 885**	**2 117**	**2 046**	**8**	**63**	**415**	**227**	**72**	**116**
TENURE											
Owner-occupied housing units	7 680	7 526	6 678	848	796	–	52	154	80	22	52
Renter-occupied housing units	11 737	11 476	10 207	1 269	1 250	8	11	261	147	50	64
YEAR STRUCTURE BUILT											
Owner-occupied housing units	**7 680**	**7 526**	**6 678**	**848**	**796**	**–**	**52**	**154**	**80**	**22**	**52**
1989 to March 1990	53	53	11	42	39	–	3	–	–	–	–
1985 to 1988	181	181	49	132	120	–	12	–	–	–	–
1980 to 1984	288	277	79	198	183	–	15	11	–	–	11
1970 to 1979	893	832	548	284	269	–	15	61	31	–	30
1960 to 1969	1 158	1 140	1 014	126	119	–	7	18	14	4	–
1950 to 1959	1 621	1 607	1 559	48	48	–	–	14	14	–	–
1940 to 1949	886	886	879	7	7	–	–	–	–	–	–
1939 or earlier	2 600	2 550	2 539	11	11	–	–	50	21	18	11
Renter-occupied housing units	**11 737**	**11 476**	**10 207**	**1 269**	**1 250**	**8**	**11**	**261**	**147**	**50**	**64**
1989 to March 1990	84	77	77	–	–	–	–	7	7	–	–
1985 to 1988	476	464	368	96	85	–	11	12	–	12	–
1980 to 1984	538	525	461	64	64	–	–	13	8	–	5
1970 to 1979	2 013	1 938	1 438	500	492	8	–	75	42	7	26
1960 to 1969	2 759	2 727	2 436	291	291	–	–	32	14	14	4
1950 to 1959	1 780	1 745	1 525	220	220	–	–	35	23	7	5
1940 to 1949	1 382	1 372	1 328	44	44	–	–	10	6	–	4
1939 or earlier	2 705	2 628	2 574	54	54	–	–	77	47	10	20
BEDROOMS											
Owner-occupied housing units	**7 680**	**7 526**	**6 678**	**848**	**796**	**–**	**52**	**154**	**80**	**22**	**52**
None	9	9	9	–	–	–	–	–	–	–	–
1	245	243	228	15	15	–	–	2	–	–	2
2	1 901	1 849	1 816	33	33	–	–	52	25	8	19
3	3 792	3 722	3 146	576	540	–	36	70	49	4	17
4	1 335	1 325	1 152	173	165	–	8	10	–	10	–
5 or more	398	378	327	51	43	–	8	20	6	–	14
Renter-occupied housing units	**11 737**	**11 476**	**10 207**	**1 269**	**1 250**	**8**	**11**	**261**	**147**	**50**	**64**
None	501	492	462	30	30	–	–	9	7	–	2
1	3 565	3 544	3 310	234	226	8	–	21	14	–	7
2	4 154	4 049	3 606	443	443	–	–	105	71	16	18
3	2 815	2 715	2 309	406	402	–	4	100	48	34	18
4	617	597	441	156	149	–	7	20	7	–	13
5 or more	85	79	79	–	–	–	–	6	–	–	6
SOURCE OF WATER											
Public system or private company	19 320	18 968	16 868	2 100	2 040	8	52	352	216	72	64
Individual drilled well	75	19	8	11	–	–	11	56	11	–	45
Individual dug well	2	–	–	–	–	–	–	2	–	–	2
Some other source	20	15	9	6	6	–	–	5	–	–	5
SEWAGE DISPOSAL											
Public sewer	19 234	18 868	16 770	2 098	2 046	8	44	366	221	72	73
Septic tank or cesspool	138	96	77	19	–	–	19	42	6	–	36
Other means	45	38	38	–	–	–	–	7	–	–	7
KITCHEN FACILITIES											
Complete kitchen facilities	19 317	18 911	16 800	2 111	2 040	8	63	406	220	72	114
Lacking complete kitchen facilities	100	91	85	6	6	–	–	9	7	–	2
HOUSE HEATING FUEL											
Utility gas	16 015	15 726	14 121	1 605	1 564	–	41	289	173	72	44
Bottled, tank, or LP gas	161	137	112	25	14	–	11	24	–	–	24
Electricity	2 758	2 668	2 189	479	468	–	11	90	54	–	36
Fuel oil, kerosene, etc.	169	167	159	8	–	8	–	2	–	–	2
Coal or coke	6	6	6	–	–	–	–	–	–	–	–
Wood	19	9	9	–	–	–	–	10	–	–	10
Solar energy	–	–	–	–	–	–	–	–	–	–	–
Other fuel	227	227	227	–	–	–	–	–	–	–	–
No fuel used	62	62	62	–	–	–	–	–	–	–	–
VEHICLES AVAILABLE											
None	4 998	4 950	4 887	63	63	–	–	48	20	24	4
1	8 023	7 861	7 178	683	675	8	–	162	106	25	31
2	4 674	4 542	3 557	985	941	–	44	132	87	10	35
3	1 346	1 290	1 000	290	279	–	11	56	6	13	37
4	305	288	201	87	79	–	8	17	8	–	9
5 or more	71	71	62	9	9	–	–	–	–	–	–
YEAR HOUSEHOLDER MOVED INTO UNIT											
Owner-occupied housing units	**7 680**	**7 526**	**6 678**	**848**	**796**	**–**	**52**	**154**	**80**	**22**	**52**
1989 to March 1990	466	452	381	71	60	–	11	14	14	–	–
1985 to 1988	1 433	1 389	1 043	346	320	–	26	44	6	10	28
1980 to 1984	1 131	1 108	910	198	198	–	–	23	15	–	8
1970 to 1979	2 496	2 456	2 261	195	180	–	15	40	26	–	14
1960 to 1969	1 146	1 137	1 110	27	27	–	–	9	5	4	–
1959 or earlier	1 008	984	973	11	11	–	–	24	14	8	2
Renter-occupied housing units	**11 737**	**11 476**	**10 207**	**1 269**	**1 250**	**8**	**11**	**261**	**147**	**50**	**64**
1989 to March 1990	5 542	5 381	4 769	612	604	8	–	161	102	24	35
1985 to 1988	4 412	4 337	3 769	568	557	–	11	75	29	19	27
1980 to 1984	1 188	1 163	1 093	70	70	–	–	25	16	7	2
1970 to 1979	480	480	467	13	13	–	–	–	–	–	–
1960 to 1969	87	87	81	6	6	–	–	–	–	–	–
1959 or earlier	28	28	28	–	–	–	–	–	–	–	–
PLUMBING FACILITIES BY PERSONS PER ROOM											
Owner-occupied housing units	**7 680**	**7 526**	**6 678**	**848**	**796**	**–**	**52**	**154**	**80**	**22**	**52**
Lacking complete plumbing facilities	33	31	31	–	–	–	–	2	–	–	2
1.01 or more	–	–	–	–	–	–	–	–	–	–	–
Renter-occupied housing units	**11 737**	**11 476**	**10 207**	**1 269**	**1 250**	**8**	**11**	**261**	**147**	**50**	**64**
Lacking complete plumbing facilities	91	91	85	6	6	–	–	–	–	–	–
1.01 or more	10	10	10	–	–	–	–	–	–	–	–

TIPSII [UPF] GH231 CENSUS90 71580800 07/22/93 10:20 AM MACHINE: C DATA:CENSUS90*H2TIPSDA31. 07/19/93 14:47:32 TAPE: NONE FRAME: 57
TSF:CENSUS90*92. 07/19/93 14:48:07 UTF:CENSUS90*93. 07/19/93 14:48:07 META:CENSUS90*H2TABLES31. 07/19/93 14:58:14

Table 41. **Occupancy, Fuel, and Structural Characteristics of Housing Units With an American Indian, Eskimo, or Aleut Householder: 1990**

[Data based on sample and subject to sampling variability, see text. For definitions of terms and meanings of symbols, see text]

State Inside and Outside Metropolitan Area	The State	Inside metropolitan area						Outside metropolitan area			
		Total	In central city	Not in central city				Total	Urban, outside urbanized area		Rural
				Total	Urban		Rural				
					Inside urbanized area	Outside urbanized area			Place of 10,000 or more	Place of 2,500 to 9,999	
Occupied housing units	**3 559**	**1 365**	**1 059**	**306**	**218**	**19**	**69**	**2 194**	**358**	**365**	**1 471**
TENURE											
Owner-occupied housing units	1 139	360	234	126	87	10	29	779	82	107	590
Renter-occupied housing units	2 420	1 005	825	180	131	9	40	1 415	276	258	881
YEAR STRUCTURE BUILT											
Owner-occupied housing units	**1 139**	**360**	**234**	**126**	**87**	**10**	**29**	**779**	**82**	**107**	**590**
1989 to March 1990	13	13	–	13	3	10	–	–	–	–	–
1985 to 1988	94	16	–	16	16	–	–	78	5	9	64
1980 to 1984	95	14	–	14	14	–	–	81	4	–	77
1970 to 1979	328	83	42	41	27	–	14	245	26	39	180
1960 to 1969	109	51	38	13	5	–	8	58	19	7	32
1950 to 1959	65	44	44	–	–	–	–	21	6	–	15
1940 to 1949	34	14	7	7	7	–	–	20	11	–	9
1939 or earlier	401	125	103	22	15	–	7	276	11	52	213
Renter-occupied housing units	**2 420**	**1 005**	**825**	**180**	**131**	**9**	**40**	**1 415**	**276**	**258**	**881**
1989 to March 1990	48	–	–	–	–	–	–	48	16	–	32
1985 to 1988	131	41	35	6	6	–	–	90	7	14	69
1980 to 1984	230	66	55	11	–	–	11	164	12	35	117
1970 to 1979	631	231	189	42	41	–	1	400	22	48	330
1960 to 1969	289	149	90	59	47	9	3	140	5	24	111
1950 to 1959	199	70	59	11	10	–	1	129	51	34	44
1940 to 1949	244	151	142	9	4	–	5	93	40	27	26
1939 or earlier	648	297	255	42	23	–	19	351	123	76	152
BEDROOMS											
Owner-occupied housing units	**1 139**	**360**	**234**	**126**	**87**	**10**	**29**	**779**	**82**	**107**	**590**
None	3	–	–	–	–	–	–	3	–	–	3
1	70	30	30	–	–	–	–	40	13	–	27
2	253	74	64	10	10	–	–	179	26	20	133
3	448	138	50	88	68	–	20	310	24	47	239
4	253	63	49	14	9	–	5	190	19	29	142
5 or more	112	55	41	14	–	10	4	57	–	11	46
Renter-occupied housing units	**2 420**	**1 005**	**825**	**180**	**131**	**9**	**40**	**1 415**	**276**	**258**	**881**
None	65	39	39	–	–	–	–	26	9	8	9
1	569	272	251	21	6	9	6	297	110	56	131
2	862	376	315	61	49	–	12	486	56	120	310
3	611	253	181	72	65	–	7	358	49	39	270
4	263	61	35	26	11	–	15	202	33	35	134
5 or more	50	4	4	–	–	–	–	46	19	–	27
SOURCE OF WATER											
Public system or private company	3 246	1 317	1 047	270	213	19	38	1 929	353	365	1 211
Individual drilled well	283	33	5	28	5	–	23	250	5	–	245
Individual dug well	18	8	–	8	–	–	8	10	–	–	10
Some other source	12	7	7	–	–	–	–	5	–	–	5
SEWAGE DISPOSAL											
Public sewer	2 959	1 309	1 059	250	209	9	32	1 650	347	365	938
Septic tank or cesspool	571	56	–	56	9	10	37	515	5	–	510
Other means	29	–	–	–	–	–	–	29	6	–	23
KITCHEN FACILITIES											
Complete kitchen facilities	3 541	1 365	1 059	306	218	19	69	2 176	352	365	1 459
Lacking complete kitchen facilities	18	–	–	–	–	–	–	18	6	–	12
HOUSE HEATING FUEL											
Utility gas	2 306	1 082	870	212	179	10	23	1 224	291	286	647
Bottled, tank, or LP gas	687	25	–	25	3	–	22	662	6	20	636
Electricity	387	186	137	49	36	–	13	201	51	52	98
Fuel oil, kerosene, etc.	48	23	10	13	–	9	4	25	–	7	18
Coal or coke	–	–	–	–	–	–	–	–	–	–	–
Wood	91	14	7	7	–	–	7	77	10	–	67
Solar energy	–	–	–	–	–	–	–	–	–	–	–
Other fuel	21	16	16	–	–	–	–	5	–	–	5
No fuel used	19	19	19	–	–	–	–	–	–	–	–
VEHICLES AVAILABLE											
None	828	382	347	35	22	9	4	446	40	104	302
1	1 300	450	351	99	91	–	8	850	154	155	541
2	930	358	243	115	82	–	33	572	107	53	412
3	353	119	96	23	12	–	11	234	23	40	171
4	102	28	11	17	7	10	–	74	23	13	38
5 or more	46	28	11	17	4	–	13	18	11	–	7
YEAR HOUSEHOLDER MOVED INTO UNIT											
Owner-occupied housing units	**1 139**	**360**	**234**	**126**	**87**	**10**	**29**	**779**	**82**	**107**	**590**
1989 to March 1990	162	67	54	13	3	10	–	95	17	8	70
1985 to 1988	372	146	77	69	57	–	12	226	10	43	173
1980 to 1984	164	6	6	–	–	–	–	158	21	11	126
1970 to 1979	301	110	79	31	16	–	15	191	21	40	130
1960 to 1969	58	25	12	13	11	–	2	33	7	–	26
1959 or earlier	82	6	6	–	–	–	–	76	6	5	65
Renter-occupied housing units	**2 420**	**1 005**	**825**	**180**	**131**	**9**	**40**	**1 415**	**276**	**258**	**881**
1989 to March 1990	1 233	522	397	125	106	9	10	711	180	138	393
1985 to 1988	813	372	332	40	16	–	24	441	66	93	282
1980 to 1984	200	42	33	9	9	–	–	158	25	11	122
1970 to 1979	147	60	55	5	–	–	5	87	5	9	73
1960 to 1969	6	1	–	1	–	–	1	5	–	–	5
1959 or earlier	21	8	8	–	–	–	–	13	–	7	6
PLUMBING FACILITIES BY PERSONS PER ROOM											
Owner-occupied housing units	**1 139**	**360**	**234**	**126**	**87**	**10**	**29**	**779**	**82**	**107**	**590**
Lacking complete plumbing facilities	9	–	–	–	–	–	–	9	6	–	3
1.01 or more	2	–	–	–	–	–	–	2	–	–	2
Renter-occupied housing units	**2 420**	**1 005**	**825**	**180**	**131**	**9**	**40**	**1 415**	**276**	**258**	**881**
Lacking complete plumbing facilities	4	–	–	–	–	–	–	4	–	–	4
1.01 or more	–	–	–	–	–	–	–	–	–	–	–

TIPSII [UPF] GH231 CENSUS90 71580800 07/22/93 10:20 AM MACHINE: C DATA:CENSUS90*H2TIPSDA31. 07/19/93 14:47:32 TAPE: NONE FRAME: 58
TSF:CENSUS90*92. 07/19/93 14:48:07 UTF:CENSUS90*93. 07/19/93 14:48:07 META:CENSUS90*H2TABLES31. 07/19/93 14:58:14

Table 42. **Occupancy, Fuel, and Structural Characteristics of Housing Units With an Asian or Pacific Islander Householder: 1990**

[Data based on sample and subject to sampling variability, see text. For definitions of terms and meanings of symbols, see text]

State Inside and Outside Metropolitan Area	The State	Inside metropolitan area						Outside metropolitan area			
		Total	In central city	Not in central city				Total	Urban, outside urbanized area		Rural
				Total	Urban		Rural				
					Inside urbanized area	Outside urbanized area			Place of 10,000 or more	Place of 2,500 to 9,999	
Occupied housing units	**3 269**	**2 690**	**2 040**	**650**	**625**	**2**	**23**	**579**	**285**	**150**	**144**
TENURE											
Owner-occupied housing units	1 336	1 068	657	411	394	2	15	268	117	53	98
Renter-occupied housing units	1 933	1 622	1 383	239	231	–	8	311	168	97	46
YEAR STRUCTURE BUILT											
Owner-occupied housing units	**1 336**	**1 068**	**657**	**411**	**394**	**2**	**15**	**268**	**117**	**53**	**98**
1989 to March 1990	54	52	6	46	44	–	2	2	–	–	2
1985 to 1988	97	86	26	60	60	–	–	11	–	6	5
1980 to 1984	156	133	32	101	101	–	–	23	19	–	4
1970 to 1979	408	344	211	133	118	2	13	64	33	11	20
1960 to 1969	192	142	99	43	43	–	–	50	31	8	11
1950 to 1959	181	137	126	11	11	–	–	44	24	15	5
1940 to 1949	76	57	52	5	5	–	–	19	10	7	2
1939 or earlier	172	117	105	12	12	–	–	55	–	6	49
Renter-occupied housing units	**1 933**	**1 622**	**1 383**	**239**	**231**	**–**	**8**	**311**	**168**	**97**	**46**
1989 to March 1990	28	28	28	–	–	–	–	–	–	–	–
1985 to 1988	116	111	77	34	28	–	6	5	5	–	–
1980 to 1984	147	121	102	19	19	–	–	26	14	12	–
1970 to 1979	509	418	352	66	64	–	2	91	45	33	13
1960 to 1969	266	217	161	56	56	–	–	49	33	13	3
1950 to 1959	231	221	182	39	39	–	–	10	–	8	2
1940 to 1949	147	113	94	19	19	–	–	34	9	14	11
1939 or earlier	489	393	387	6	6	–	–	96	62	17	17
BEDROOMS											
Owner-occupied housing units	**1 336**	**1 068**	**657**	**411**	**394**	**2**	**15**	**268**	**117**	**53**	**98**
None	–	–	–	–	–	–	–	–	–	–	–
1	112	110	71	39	39	–	–	2	–	–	2
2	222	153	125	28	24	–	4	69	35	–	34
3	600	492	284	208	199	–	9	108	27	38	43
4	313	268	148	120	118	2	–	45	18	15	12
5 or more	89	45	29	16	14	–	2	44	37	–	7
Renter-occupied housing units	**1 933**	**1 622**	**1 383**	**239**	**231**	**–**	**8**	**311**	**168**	**97**	**46**
None	188	181	181	–	–	–	–	7	–	5	2
1	907	790	698	92	84	–	8	117	81	27	9
2	624	491	423	68	68	–	–	133	82	40	11
3	179	135	66	69	69	–	–	44	5	25	14
4	28	20	15	5	5	–	–	8	–	–	8
5 or more	7	5	–	5	5	–	–	2	–	–	2
SOURCE OF WATER											
Public system or private company	3 178	2 664	2 040	624	599	2	23	514	279	150	85
Individual drilled well	61	–	–	–	–	–	–	61	6	–	55
Individual dug well	9	5	–	5	5	–	–	4	–	–	4
Some other source	21	21	–	21	21	–	–	–	–	–	–
SEWAGE DISPOSAL											
Public sewer	3 172	2 668	2 025	643	618	2	23	504	279	146	79
Septic tank or cesspool	82	7	–	7	7	–	–	75	6	4	65
Other means	15	15	15	–	–	–	–	–	–	–	–
KITCHEN FACILITIES											
Complete kitchen facilities	3 259	2 685	2 035	650	625	2	23	574	285	150	139
Lacking complete kitchen facilities	10	5	5	–	–	–	–	5	–	–	5
HOUSE HEATING FUEL											
Utility gas	2 526	2 120	1 574	546	530	2	14	406	236	105	65
Bottled, tank, or LP gas	92	51	36	15	12	–	3	41	–	–	41
Electricity	602	506	419	87	81	–	6	96	43	31	22
Fuel oil, kerosene, etc.	33	–	–	–	–	–	–	33	6	14	13
Coal or coke	–	–	–	–	–	–	–	–	–	–	–
Wood	3	–	–	–	–	–	–	3	–	–	3
Solar energy	–	–	–	–	–	–	–	–	–	–	–
Other fuel	11	11	11	–	–	–	–	–	–	–	–
No fuel used	2	2	–	2	2	–	–	–	–	–	–
VEHICLES AVAILABLE											
None	268	219	211	8	8	–	–	49	12	26	11
1	1 352	1 148	942	206	196	–	10	204	115	46	43
2	1 189	1 007	692	315	309	–	6	182	79	53	50
3	341	243	143	100	96	2	2	98	45	25	28
4	87	56	45	11	6	–	5	31	21	–	10
5 or more	32	17	7	10	10	–	–	15	13	–	2
YEAR HOUSEHOLDER MOVED INTO UNIT											
Owner-occupied housing units	**1 336**	**1 068**	**657**	**411**	**394**	**2**	**15**	**268**	**117**	**53**	**98**
1989 to March 1990	218	194	99	95	93	–	2	24	12	–	12
1985 to 1988	427	360	178	182	178	–	4	67	34	13	20
1980 to 1984	317	246	151	95	91	2	2	71	34	25	12
1970 to 1979	272	210	177	33	26	–	7	62	26	9	27
1960 to 1969	55	30	24	6	6	–	–	25	–	6	19
1959 or earlier	47	28	28	–	–	–	–	19	11	–	8
Renter-occupied housing units	**1 933**	**1 622**	**1 383**	**239**	**231**	**–**	**8**	**311**	**168**	**97**	**46**
1989 to March 1990	1 232	1 066	933	133	127	–	6	166	106	39	21
1985 to 1988	594	484	393	91	89	–	2	110	37	53	20
1980 to 1984	87	61	47	14	14	–	–	26	21	–	5
1970 to 1979	15	11	10	1	1	–	–	4	4	–	–
1960 to 1969	5	–	–	–	–	–	–	5	–	5	–
1959 or earlier	–	–	–	–	–	–	–	–	–	–	–
PLUMBING FACILITIES BY PERSONS PER ROOM											
Owner-occupied housing units	**1 336**	**1 068**	**657**	**411**	**394**	**2**	**15**	**268**	**117**	**53**	**98**
Lacking complete plumbing facilities	2	–	–	–	–	–	–	2	–	–	2
1.01 or more	–	–	–	–	–	–	–	–	–	–	–
Renter-occupied housing units	**1 933**	**1 622**	**1 383**	**239**	**231**	**–**	**8**	**311**	**168**	**97**	**46**
Lacking complete plumbing facilities	14	14	14	–	–	–	–	–	–	–	–
1.01 or more	7	7	7	–	–	–	–	–	–	–	–

TIPSII [UPF] GH231 CENSUS90 71580800 07/22/93 10:20 AM MACHINE: C DATA:CENSUS90*H2TIPSDA31. 07/19/93 14:47:32 TAPE: NONE FRAME: 59
TSF:CENSUS90*92. 07/19/93 14:48:07 UTF:CENSUS90*93. 07/19/93 14:48:07 META:CENSUS90*H2TABLES31. 07/19/93 14:58:14

Table 43. Occupancy, Fuel, and Structural Characteristics of Housing Units With an Hispanic Origin Householder: 1990

[Householders of Hispanic origin may be of any race. Data based on sample and subject to sampling variability, see text. For definitions of terms and meanings of symbols, see text]

State Inside and Outside Metropolitan Area	The State	Inside metropolitan area						Outside metropolitan area			
		Total	In central city	Not in central city				Total	Urban, outside urbanized area		Rural
				Total	Urban		Rural				
					Inside urbanized area	Outside urbanized area			Place of 10,000 or more	Place of 2,500 to 9,999	
Occupied housing units	**9 534**	**5 135**	**3 852**	**1 283**	**1 094**	**–**	**189**	**4 399**	**2 062**	**1 030**	**1 307**
TENURE											
Owner-occupied housing units	4 705	2 508	1 764	744	612	–	132	2 197	946	547	704
Renter-occupied housing units	4 829	2 627	2 088	539	482	–	57	2 202	1 116	483	603
YEAR STRUCTURE BUILT											
Owner-occupied housing units	**4 705**	**2 508**	**1 764**	**744**	**612**	**–**	**132**	**2 197**	**946**	**547**	**704**
1989 to March 1990	35	23	5	18	18	–	–	12	11	–	1
1985 to 1988	138	123	36	87	75	–	12	15	6	6	3
1980 to 1984	212	137	20	117	103	–	14	75	20	7	48
1970 to 1979	1 127	523	218	305	255	–	50	604	203	167	234
1960 to 1969	664	355	232	123	90	–	33	309	140	76	93
1950 to 1959	617	340	298	42	40	–	2	277	134	85	58
1940 to 1949	395	204	184	20	20	–	–	191	99	54	38
1939 or earlier	1 517	803	771	32	11	–	21	714	333	152	229
Renter-occupied housing units	**4 829**	**2 627**	**2 088**	**539**	**482**	**–**	**57**	**2 202**	**1 116**	**483**	**603**
1989 to March 1990	29	27	14	13	13	–	–	2	–	–	2
1985 to 1988	159	134	75	59	47	–	12	25	5	12	8
1980 to 1984	327	108	87	21	15	–	6	219	138	38	43
1970 to 1979	1 016	530	406	124	115	–	9	486	253	93	140
1960 to 1969	718	443	304	139	136	–	3	275	124	97	54
1950 to 1959	519	317	243	74	74	–	–	202	107	59	36
1940 to 1949	524	261	199	62	52	–	10	263	143	66	54
1939 or earlier	1 537	807	760	47	30	–	17	730	346	118	266
BEDROOMS											
Owner-occupied housing units	**4 705**	**2 508**	**1 764**	**744**	**612**	**–**	**132**	**2 197**	**946**	**547**	**704**
None	3	–	–	–	–	–	–	3	–	–	3
1	303	136	82	54	42	–	12	167	63	53	51
2	1 301	612	499	113	91	–	22	689	266	202	221
3	1 995	1 208	808	400	341	–	59	787	314	164	309
4	846	456	310	146	116	–	30	390	206	79	105
5 or more	257	96	65	31	22	–	9	161	97	49	15
Renter-occupied housing units	**4 829**	**2 627**	**2 088**	**539**	**482**	**–**	**57**	**2 202**	**1 116**	**483**	**603**
None	137	79	46	33	33	–	–	58	31	17	10
1	1 455	925	772	153	149	–	4	530	359	66	105
2	1 904	1 009	814	195	177	–	18	895	454	182	259
3	986	484	351	133	113	–	20	502	194	154	154
4	311	121	98	23	10	–	13	190	78	59	53
5 or more	36	9	7	2	–	–	2	27	–	5	22
SOURCE OF WATER											
Public system or private company	9 040	5 069	3 846	1 223	1 090	–	133	3 971	2 009	1 030	932
Individual drilled well	448	57	6	51	4	–	47	391	39	–	352
Individual dug well	46	9	–	9	–	–	9	37	14	–	23
Some other source	–	–	–	–	–	–	–	–	–	–	–
SEWAGE DISPOSAL											
Public sewer	8 924	5 000	3 818	1 182	1 065	–	117	3 924	1 978	1 030	916
Septic tank or cesspool	579	131	30	101	29	–	72	448	84	–	364
Other means	31	4	4	–	–	–	–	27	–	–	27
KITCHEN FACILITIES											
Complete kitchen facilities	9 449	5 115	3 833	1 282	1 094	–	188	4 334	2 033	1 023	1 278
Lacking complete kitchen facilities	85	20	19	1	–	–	1	65	29	7	29
HOUSE HEATING FUEL											
Utility gas	7 829	4 283	3 285	998	890	–	108	3 546	1 785	900	861
Bottled, tank, or LP gas	402	101	39	62	13	–	49	301	15	29	257
Electricity	1 155	668	452	216	184	–	32	487	256	96	135
Fuel oil, kerosene, etc.	62	41	34	7	7	–	–	21	–	–	21
Coal or coke	–	–	–	–	–	–	–	–	–	–	–
Wood	44	7	7	–	–	–	–	37	6	5	26
Solar energy	–	–	–	–	–	–	–	–	–	–	–
Other fuel	12	5	5	–	–	–	–	7	–	–	7
No fuel used	30	30	30	–	–	–	–	–	–	–	–
VEHICLES AVAILABLE											
None	886	507	492	15	15	–	–	379	188	83	108
1	3 326	1 836	1 458	378	336	–	42	1 490	742	293	455
2	3 497	1 907	1 315	592	508	–	84	1 590	715	423	452
3	1 308	634	436	198	185	–	13	674	286	189	199
4	359	178	102	76	42	–	34	181	84	37	60
5 or more	158	73	49	24	8	–	16	85	47	5	33
YEAR HOUSEHOLDER MOVED INTO UNIT											
Owner-occupied housing units	**4 705**	**2 508**	**1 764**	**744**	**612**	**–**	**132**	**2 197**	**946**	**547**	**704**
1989 to March 1990	536	313	133	180	153	–	27	223	71	67	85
1985 to 1988	1 307	820	535	285	230	–	55	487	225	89	173
1980 to 1984	706	325	243	82	55	–	27	381	199	58	124
1970 to 1979	1 247	643	491	152	129	–	23	604	236	217	151
1960 to 1969	496	236	191	45	45	–	–	260	100	94	66
1959 or earlier	413	171	171	–	–	–	–	242	115	22	105
Renter-occupied housing units	**4 829**	**2 627**	**2 088**	**539**	**482**	**–**	**57**	**2 202**	**1 116**	**483**	**603**
1989 to March 1990	2 740	1 559	1 178	381	350	–	31	1 181	568	268	345
1985 to 1988	1 599	837	702	135	111	–	24	762	379	193	190
1980 to 1984	310	150	127	23	21	–	2	160	102	12	46
1970 to 1979	122	50	50	–	–	–	–	72	58	10	4
1960 to 1969	37	12	12	–	–	–	–	25	9	–	16
1959 or earlier	21	19	19	–	–	–	–	2	–	–	2
PLUMBING FACILITIES BY PERSONS PER ROOM											
Owner-occupied housing units	**4 705**	**2 508**	**1 764**	**744**	**612**	**–**	**132**	**2 197**	**946**	**547**	**704**
Lacking complete plumbing facilities	29	14	14	–	–	–	–	15	–	6	9
1.01 or more	2	–	–	–	–	–	–	2	–	–	2
Renter-occupied housing units	**4 829**	**2 627**	**2 088**	**539**	**482**	**–**	**57**	**2 202**	**1 116**	**483**	**603**
Lacking complete plumbing facilities	34	17	17	–	–	–	–	17	10	–	7
1.01 or more	22	7	7	–	–	–	–	15	10	–	5

TIPSII [UPF] GH231 CENSUS90 71580800 07/22/93 10:20 AM MACHINE: C DATA:CENSUS90*H2TIPSDA31. 07/19/93 14:47:32 TAPE: NONE FRAME: 60
TSF:CENSUS90*92. 07/19/93 14:48:07 UTF:CENSUS90*93. 07/19/93 14:48:07 META:CENSUS90*H2TABLES31. 07/19/93 14:58:14

Table 44. **Occupancy, Fuel, and Structural Characteristics of Housing Units With a White, Not of Hispanic Origin Householder: 1990**

[Data based on sample and subject to sampling variability, see text. For definitions of terms and meanings of symbols, see text]

State Inside and Outside Metropolitan Area	The State	Inside metropolitan area						Outside metropolitan area			
				Not in central city					Urban, outside urbanized area		
					Urban						
		Total	In central city	Total	Inside urbanized area	Outside urbanized area	Rural	Total	Place of 10,000 or more	Place of 2,500 to 9,999	Rural
Occupied housing units	**566 889**	**261 970**	**185 618**	**76 352**	**49 551**	**3 325**	**23 476**	**304 919**	**75 602**	**56 577**	**172 740**
TENURE											
Owner-occupied housing units	385 642	169 736	113 782	55 954	34 166	2 509	19 279	215 906	47 396	38 581	129 929
Renter-occupied housing units	181 247	92 234	71 836	20 398	15 385	816	4 197	89 013	28 206	17 996	42 811
YEAR STRUCTURE BUILT											
Owner-occupied housing units	**385 642**	**169 736**	**113 782**	**55 954**	**34 166**	**2 509**	**19 279**	**215 906**	**47 396**	**38 581**	**129 929**
1989 to March 1990	4 493	2 997	1 037	1 960	1 303	33	624	1 496	298	185	1 013
1985 to 1988	16 914	11 640	3 865	7 775	5 952	200	1 623	5 274	1 262	747	3 265
1980 to 1984	25 878	12 858	4 736	8 122	6 220	180	1 722	13 020	2 945	1 954	8 121
1970 to 1979	84 316	38 262	20 133	18 129	10 761	782	6 586	46 054	9 967	8 091	27 996
1960 to 1969	58 804	32 562	24 141	8 421	5 195	389	2 837	26 242	8 565	5 149	12 528
1950 to 1959	51 555	27 457	23 436	4 021	2 596	278	1 147	24 098	8 584	5 917	9 597
1940 to 1949	25 745	11 317	9 633	1 684	915	190	579	14 428	4 480	3 609	6 339
1939 or earlier	117 937	32 643	26 801	5 842	1 224	457	4 161	85 294	11 295	12 929	61 070
Renter-occupied housing units	**181 247**	**92 234**	**71 836**	**20 398**	**15 385**	**816**	**4 197**	**89 013**	**28 206**	**17 996**	**42 811**
1989 to March 1990	2 451	1 867	1 497	370	303	61	6	584	253	114	217
1985 to 1988	10 184	7 633	5 570	2 063	1 630	32	401	2 551	1 234	639	678
1980 to 1984	14 042	7 022	5 172	1 850	1 441	62	347	7 020	2 884	1 593	2 543
1970 to 1979	42 794	24 655	17 959	6 696	5 676	101	919	18 139	7 125	4 338	6 676
1960 to 1969	28 054	17 216	13 360	3 856	3 203	206	447	10 838	3 612	2 770	4 456
1950 to 1959	18 076	10 049	7 942	2 107	1 689	85	333	8 027	3 263	1 763	3 001
1940 to 1949	13 598	5 724	4 843	881	615	19	247	7 874	3 177	1 659	3 038
1939 or earlier	52 048	18 068	15 493	2 575	828	250	1 497	33 980	6 658	5 120	22 202
BEDROOMS											
Owner-occupied housing units	**385 642**	**169 736**	**113 782**	**55 954**	**34 166**	**2 509**	**19 279**	**215 906**	**47 396**	**38 581**	**129 929**
None	330	191	169	22	7	–	15	139	20	23	96
1	8 287	3 373	2 631	742	382	15	345	4 914	1 034	934	2 946
2	89 660	33 042	25 398	7 644	3 795	466	3 383	56 618	12 935	10 368	33 315
3	186 407	88 624	57 220	31 404	20 429	1 202	9 773	97 783	22 476	17 575	57 732
4	81 274	37 026	23 404	13 622	8 410	667	4 545	44 248	9 113	7 686	27 449
5 or more	19 684	7 480	4 960	2 520	1 143	159	1 218	12 204	1 818	1 995	8 391
Renter-occupied housing units	**181 247**	**92 234**	**71 836**	**20 398**	**15 385**	**816**	**4 197**	**89 013**	**28 206**	**17 996**	**42 811**
None	4 495	3 520	3 211	309	222	31	56	975	665	150	160
1	51 533	32 595	27 899	4 696	3 702	328	666	18 938	8 296	5 187	5 455
2	68 049	34 922	27 400	7 522	5 759	346	1 417	33 127	12 987	7 588	12 552
3	38 570	15 877	10 341	5 536	4 132	84	1 320	22 693	4 746	3 630	14 317
4	14 356	4 463	2 440	2 023	1 430	23	570	9 893	1 139	1 126	7 628
5 or more	4 244	857	545	312	140	4	168	3 387	373	315	2 699
SOURCE OF WATER											
Public system or private company	473 395	250 471	185 323	65 148	49 105	3 243	12 800	222 924	73 183	55 713	94 028
Individual drilled well	85 868	10 078	249	9 829	429	64	9 336	75 790	2 264	740	72 786
Individual dug well	6 893	1 230	35	1 195	15	11	1 169	5 663	142	118	5 403
Some other source	733	191	11	180	2	7	171	542	13	6	523
SEWAGE DISPOSAL											
Public sewer	462 629	246 081	184 136	61 945	48 431	2 972	10 542	216 548	73 959	55 530	87 059
Septic tank or cesspool	98 167	15 361	1 451	13 910	1 091	347	12 472	82 806	1 616	1 004	80 186
Other means	6 093	528	31	497	29	6	462	5 565	27	43	5 495
KITCHEN FACILITIES											
Complete kitchen facilities	564 525	261 017	184 822	76 195	49 477	3 313	23 405	303 508	75 322	56 399	171 787
Lacking complete kitchen facilities	2 364	953	796	157	74	12	71	1 411	280	178	953
HOUSE HEATING FUEL											
Utility gas	394 709	212 838	160 925	51 913	41 233	2 844	7 836	181 871	64 651	46 891	70 329
Bottled, tank, or LP gas	64 567	8 010	1 161	6 849	265	49	6 535	56 557	354	939	55 264
Electricity	76 817	34 365	20 208	14 157	7 480	385	6 292	42 452	9 432	7 193	25 827
Fuel oil, kerosene, etc.	14 523	3 051	1 373	1 678	216	5	1 457	11 472	159	638	10 675
Coal or coke	260	19	19	–	–	–	–	241	6	5	230
Wood	12 776	2 169	738	1 431	233	34	1 164	10 607	513	713	9 381
Solar energy	256	80	28	52	19	–	33	176	7	19	150
Other fuel	2 486	1 219	970	249	84	8	157	1 267	378	109	780
No fuel used	495	219	196	23	21	–	2	276	102	70	104
VEHICLES AVAILABLE											
None	36 549	18 788	16 793	1 995	1 205	214	576	17 761	5 664	4 470	7 627
1	168 481	83 610	66 260	17 350	12 270	876	4 204	84 871	25 488	19 414	39 969
2	231 194	109 671	72 438	37 233	25 740	1 332	10 161	121 523	30 302	21 700	69 521
3	90 919	36 348	22 332	14 016	7 862	614	5 540	54 571	10 612	8 038	35 921
4	28 320	9 916	5 936	3 980	1 886	183	1 911	18 404	2 714	2 190	13 500
5 or more	11 426	3 637	1 859	1 778	588	106	1 084	7 789	822	765	6 202
YEAR HOUSEHOLDER MOVED INTO UNIT											
Owner-occupied housing units	**385 642**	**169 736**	**113 782**	**55 954**	**34 166**	**2 509**	**19 279**	**215 906**	**47 396**	**38 581**	**129 929**
1989 to March 1990	30 900	15 912	9 417	6 495	4 473	248	1 774	14 988	3 963	2 878	8 147
1985 to 1988	81 489	43 926	26 018	17 908	12 408	672	4 828	37 563	9 803	7 247	20 513
1980 to 1984	62 502	27 501	17 415	10 086	6 384	377	3 325	35 001	7 861	6 762	20 378
1970 to 1979	102 107	41 774	28 468	13 306	7 118	744	5 444	60 333	12 737	10 890	36 706
1960 to 1969	52 270	21 832	16 927	4 905	2 559	281	2 065	30 438	7 000	5 335	18 103
1959 or earlier	56 374	18 791	15 537	3 254	1 224	187	1 843	37 583	6 032	5 469	26 082
Renter-occupied housing units	**181 247**	**92 234**	**71 836**	**20 398**	**15 385**	**816**	**4 197**	**89 013**	**28 206**	**17 996**	**42 811**
1989 to March 1990	77 039	42 692	33 518	9 174	7 481	339	1 354	34 347	12 993	7 792	13 562
1985 to 1988	63 990	33 660	25 576	8 084	6 205	257	1 622	30 330	9 705	6 388	14 237
1980 to 1984	19 944	8 367	6 497	1 870	1 178	132	560	11 577	3 182	1 944	6 451
1970 to 1979	13 467	5 486	4 692	794	419	58	317	7 981	1 769	1 391	4 821
1960 to 1969	3 646	1 352	1 124	228	52	23	153	2 294	375	350	1 569
1959 or earlier	3 161	677	429	248	50	7	191	2 484	182	131	2 171
PLUMBING FACILITIES BY PERSONS PER ROOM											
Owner-occupied housing units	**385 642**	**169 736**	**113 782**	**55 954**	**34 166**	**2 509**	**19 279**	**215 906**	**47 396**	**38 581**	**129 929**
Lacking complete plumbing facilities	1 352	306	144	162	72	23	67	1 046	116	98	832
1.01 or more	22	7	7	–	–	–	–	15	–	2	13
Renter-occupied housing units	**181 247**	**92 234**	**71 836**	**20 398**	**15 385**	**816**	**4 197**	**89 013**	**28 206**	**17 996**	**42 811**
Lacking complete plumbing facilities	685	309	248	61	14	–	47	376	126	34	216
1.01 or more	5	–	–	–	–	–	–	5	–	–	5

TIPSII [UPF] GH231 CENSUS90 71580800 07/22/93 10:20 AM MACHINE: C DATA:CENSUS90*H2TIPSDA31. 07/19/93 14:47:32 TAPE: NONE FRAME: 61
TSF:CENSUS90*92. 07/19/93 14:48:07 UTF:CENSUS90*93. 07/19/93 14:48:07 META:CENSUS90*H2TABLES31. 07/19/93 14:58:14

Table 45. Social and Financial Characteristics of Housing Units With a White Householder: 1990

[Data based on sample and subject to sampling variability, see text. For definitions of terms and meanings of symbols, see text]

State Inside and Outside Metropolitan Area	The State	Inside metropolitan area						Outside metropolitan area			
				Not in central city					Urban, outside urbanized area		
					Urban						
		Total	In central city	Total	Inside urbanized area	Outside urbanized area	Rural	Total	Place of 10,000 or more	Place of 2,500 to 9,999	Rural
Occupied housing units	**571 822**	**264 623**	**187 612**	**77 011**	**50 112**	**3 325**	**23 574**	**307 199**	**76 600**	**57 093**	**173 506**
HOUSEHOLDER 65 YEARS AND OVER											
Occupied housing units	**143 316**	**50 042**	**40 444**	**9 598**	**4 671**	**802**	**4 125**	**93 274**	**20 527**	**18 417**	**54 330**
Owner occupied	113 753	37 227	29 610	7 617	3 563	543	3 511	76 526	14 626	14 335	47 565
1-person households	69 399	24 131	20 158	3 973	1 852	451	1 670	45 268	10 898	9 919	24 451
Built 1939 or earlier	51 856	12 716	10 593	2 123	538	124	1 461	39 140	4 970	6 235	27 935
Mean household income in 1989 (dollars)	22 040	25 806	25 953	25 185	25 498	19 246	25 985	20 019	20 024	19 811	20 088
Female householder, no husband present	62 730	22 995	19 470	3 525	1 708	407	1 410	39 735	10 008	8 972	20 755
Lacking complete plumbing facilities	885	177	106	71	6	–	65	708	81	53	574
No vehicle available	24 159	11 205	9 974	1 231	672	146	413	12 954	3 701	3 144	6 109
No telephone in unit	2 212	568	506	62	28	–	34	1 644	288	286	1 070
1-person households	1 632	434	391	43	17	–	26	1 198	223	204	771
HOUSEHOLDS BELOW POVERTY LEVEL											
Owner-occupied housing units	**26 327**	**6 512**	**4 768**	**1 744**	**729**	**94**	**921**	**19 815**	**2 694**	**2 627**	**14 494**
Married-couple families	9 439	1 799	1 088	711	242	23	446	7 640	675	735	6 230
With own children under 18 years	4 507	871	461	410	147	7	256	3 636	333	307	2 996
Families with female householder	2 436	1 009	767	242	161	10	71	1 427	282	230	915
With own children under 18 years	1 690	691	505	186	144	–	42	999	234	146	619
Householder worked in 1989	11 108	2 493	1 610	883	358	39	486	8 615	975	770	6 870
With public assistance income	2 547	663	556	107	60	–	47	1 884	202	344	1 338
With Social Security income	13 030	2 816	2 283	533	166	54	313	10 214	1 361	1 725	7 128
Built 1939 or earlier	12 079	2 231	1 834	397	56	15	326	9 848	1 014	1 121	7 713
Lacking complete plumbing facilities	285	31	19	12	–	–	12	254	15	23	216
No vehicle available	4 787	1 581	1 368	213	77	23	113	3 206	591	553	2 062
No telephone in unit	1 249	173	115	58	26	–	32	1 076	100	154	822
1.01 or more persons per room	571	132	81	51	9	–	42	439	54	61	324
Renter-occupied housing units	**36 596**	**16 304**	**14 291**	**2 013**	**1 364**	**126**	**523**	**20 292**	**6 906**	**4 487**	**8 899**
Married-couple families	6 318	1 704	1 324	380	239	–	141	4 614	867	636	3 111
With own children under 18 years	4 853	1 334	990	344	213	–	131	3 519	644	457	2 418
Families with female householder	7 998	3 762	3 093	669	503	33	133	4 236	1 835	1 039	1 362
With own children under 18 years	7 408	3 465	2 817	648	489	33	126	3 943	1 759	946	1 238
Householder worked in 1989	22 715	10 406	9 094	1 312	964	53	295	12 309	4 173	2 681	5 455
With public assistance income	8 128	3 524	3 106	418	269	35	114	4 604	1 998	1 066	1 540
With Social Security income	9 301	3 084	2 700	384	201	55	128	6 217	1 913	1 579	2 725
Built 1939 or earlier	11 985	4 667	4 237	430	210	42	178	7 318	1 763	1 201	4 354
Lacking complete plumbing facilities	257	126	114	12	–	–	12	131	38	10	83
No vehicle available	9 649	4 770	4 309	461	286	71	104	4 879	1 838	1 361	1 680
No telephone in unit	5 951	2 291	2 051	240	151	33	56	3 660	1 301	918	1 441
1.01 or more persons per room	1 386	586	475	111	74	–	37	800	251	160	389
MEDIAN HOUSEHOLD INCOME IN 1989											
Occupied housing units (dollars)	**26 205**	**31 021**	**28 450**	**37 207**	**38 075**	**34 233**	**35 841**	**22 675**	**23 899**	**22 449**	**22 300**
Owner occupied (dollars)	31 165	38 602	36 532	42 498	44 423	39 803	38 842	25 949	30 416	26 861	24 203
Renter occupied (dollars)	18 406	20 068	18 728	24 658	25 398	15 370	23 288	16 802	15 572	15 249	18 340
Specified owner-occupied housing units	**307 410**	**150 935**	**104 039**	**46 896**	**31 519**	**2 273**	**13 104**	**156 475**	**42 718**	**34 339**	**79 418**
MORTGAGE STATUS AND SELECTED MONTHLY OWNER COSTS											
With a mortgage	178 823	107 990	69 671	38 319	27 283	1 584	9 452	70 833	23 823	16 776	30 234
Less than $200	1 637	348	300	48	24	–	24	1 289	164	229	896
$200 to $299	8 704	2 554	2 113	441	282	35	124	6 150	1 227	1 341	3 582
$300 to $399	20 581	7 771	6 148	1 623	954	118	551	12 810	3 377	3 175	6 258
$400 to $499	27 209	12 801	9 828	2 973	1 718	149	1 106	14 408	4 437	3 507	6 464
$500 to $599	28 035	15 501	11 635	3 866	2 358	226	1 282	12 534	4 632	3 128	4 774
$600 to $699	25 787	16 440	11 580	4 860	3 396	270	1 194	9 347	3 747	2 318	3 282
$700 to $799	19 966	14 078	8 672	5 406	4 114	131	1 161	5 888	2 586	1 264	2 038
$800 to $899	14 359	11 042	5 964	5 078	3 973	109	996	3 317	1 387	803	1 127
$900 to $999	9 967	7 976	3 900	4 076	3 279	100	697	1 991	866	422	703
$1,000 to $1,249	12 508	10 509	5 016	5 493	4 081	143	1 269	1 999	885	423	691
$1,250 to $1,499	5 082	4 476	2 187	2 289	1 614	103	572	606	269	98	239
$1,500 to $1,999	3 067	2 697	1 235	1 462	1 001	117	344	370	170	65	135
$2,000 or more	1 921	1 797	1 093	704	489	83	132	124	76	3	45
Median (dollars)	612	691	641	799	819	698	733	506	556	504	468
Mean (dollars)	680	768	717	860	876	898	810	546	597	537	511
Not mortgaged	128 587	42 945	34 368	8 577	4 236	689	3 652	85 642	18 895	17 563	49 184
Less than $100	9 938	1 882	1 560	322	131	30	161	8 056	1 246	1 150	5 660
$100 to $199	59 817	14 622	12 105	2 517	1 075	246	1 196	45 195	8 258	8 985	27 952
$200 to $299	42 932	17 389	13 949	3 440	1 784	240	1 416	25 543	7 138	5 908	12 497
$300 to $399	11 197	6 045	4 537	1 508	767	110	631	5 152	1 659	1 147	2 346
$400 to $499	2 806	1 743	1 257	486	290	49	147	1 063	348	259	456
$500 or more	1 897	1 264	960	304	189	14	101	633	246	114	273
Median (dollars)	192	224	221	240	253	223	230	178	199	187	167
Mean (dollars)	206	241	237	256	269	248	244	188	209	197	177
Specified renter-occupied housing units	**168 486**	**92 236**	**72 737**	**19 499**	**15 537**	**802**	**3 160**	**76 250**	**28 647**	**18 181**	**29 422**
GROSS RENT											
Less than $100	2 939	823	719	104	55	14	35	2 116	654	571	891
$100 to $149	7 987	2 363	2 036	327	191	53	83	5 624	1 925	1 339	2 360
$150 to $199	10 135	2 733	2 336	397	156	100	141	7 402	2 584	1 732	3 086
$200 to $249	15 310	4 696	4 156	540	222	66	252	10 614	3 452	2 654	4 508
$250 to $299	20 517	8 113	7 325	788	419	85	284	12 404	4 349	3 298	4 757
$300 to $349	22 167	11 525	9 878	1 647	1 103	133	411	10 642	4 363	2 656	3 623
$350 to $399	21 816	13 803	11 080	2 723	2 169	99	455	8 013	3 908	2 055	2 050
$400 to $449	18 522	13 233	10 529	2 704	2 267	105	332	5 289	2 732	1 313	1 244
$450 to $499	13 129	9 999	7 665	2 334	2 026	36	272	3 130	1 752	755	623
$500 to $549	8 824	6 976	5 453	1 523	1 361	33	129	1 848	997	544	307
$550 to $599	5 987	5 101	3 762	1 339	1 200	12	127	886	517	206	163
$600 to $649	3 350	2 941	2 147	794	696	–	98	409	230	109	70
$650 to $699	2 070	1 883	1 265	618	575	–	43	187	111	39	37
$700 to $749	1 594	1 430	928	502	464	–	38	164	103	17	44
$750 to $999	3 017	2 620	1 438	1 182	1 068	7	107	397	220	101	76
$1,000 or more	1 288	1 146	705	441	335	17	89	142	88	15	39
No cash rent	9 834	2 851	1 315	1 536	1 230	42	264	6 983	662	777	5 544
Median (dollars)	351	402	392	445	463	321	377	285	312	285	261
Mean (dollars)	367	421	407	478	499	336	410	297	321	296	270

TIPSII [UPF] GH231 CENSUS90 71580800 07/22/93 10:20 AM MACHINE: C DATA:CENSUS90*H2TIPSDA31. 07/19/93 14:47:32 TAPE: NONE FRAME: 62
TSF:CENSUS90*92. 07/19/93 14:48:07 UTF:CENSUS90*93. 07/19/93 14:48:07 META:CENSUS90*H2TABLES31. 07/19/93 14:58:14

Table 46. Social and Financial Characteristics of Housing Units With a Black Householder: 1990

[Data based on sample and subject to sampling variability, see text. For definitions of terms and meanings of symbols, see text]

State Inside and Outside Metropolitan Area	The State	Inside metropolitan area						Outside metropolitan area			
				Not in central city					Urban, outside urbanized area		
					Urban						
		Total	In central city	Total	Inside urbanized area	Outside urbanized area	Rural	Total	Place of 10,000 or more	Place of 2,500 to 9,999	Rural
Occupied housing units	**19 417**	**19 002**	**16 885**	**2 117**	**2 046**	**8**	**63**	**415**	**227**	**72**	**116**
HOUSEHOLDER 65 YEARS AND OVER											
Occupied housing units	**2 721**	**2 666**	**2 629**	**37**	**37**	**–**	**–**	**55**	**35**	**8**	**12**
Owner occupied	1 912	1 869	1 838	31	31	–	–	43	27	8	8
1-person households	1 323	1 307	1 290	17	17	–	–	16	–	8	8
Built 1939 or earlier	1 158	1 135	1 124	11	11	–	–	23	11	8	4
Mean household income in 1989 (dollars)	15 606	15 568	15 592	13 869	13 869	–	–	17 453	18 811	9 731	18 641
Female householder, no husband present	1 389	1 365	1 348	17	17	–	–	24	13	8	3
Lacking complete plumbing facilities	48	46	46	–	–	–	–	2	–	–	2
No vehicle available	1 008	998	981	17	17	–	–	10	–	8	2
No telephone in unit	72	70	70	–	–	–	–	2	–	–	2
1-person households	54	54	54	–	–	–	–	–	–	–	–
HOUSEHOLDS BELOW POVERTY LEVEL											
Owner-occupied housing units	**985**	**962**	**952**	**10**	**10**	**–**	**–**	**23**	**21**	**–**	**2**
Married-couple families	206	183	173	10	10	–	–	23	21	–	2
With own children under 18 years	105	88	82	6	6	–	–	17	15	–	2
Families with female householder	252	252	252	–	–	–	–	–	–	–	–
With own children under 18 years	157	157	157	–	–	–	–	–	–	–	–
Householder worked in 1989	347	345	341	4	4	–	–	2	–	–	2
With public assistance income	235	235	235	–	–	–	–	–	–	–	–
With Social Security income	437	431	431	–	–	–	–	6	6	–	–
Built 1939 or earlier	487	481	481	–	–	–	–	6	6	–	–
Lacking complete plumbing facilities	15	15	15	–	–	–	–	–	–	–	–
No vehicle available	321	321	321	–	–	–	–	–	–	–	–
No telephone in unit	60	60	60	–	–	–	–	–	–	–	–
1.01 or more persons per room	35	35	35	–	–	–	–	–	–	–	–
Renter-occupied housing units	**4 714**	**4 615**	**4 487**	**128**	**120**	**8**	**–**	**99**	**61**	**18**	**20**
Married-couple families	355	318	289	29	29	–	–	37	30	–	7
With own children under 18 years	262	225	196	29	29	–	–	37	30	–	7
Families with female householder	2 814	2 792	2 727	65	65	–	–	22	18	–	4
With own children under 18 years	2 609	2 589	2 524	65	65	–	–	20	18	–	2
Householder worked in 1989	2 531	2 445	2 337	108	100	8	–	86	55	18	13
With public assistance income	2 030	2 004	1 976	28	28	–	–	26	15	–	11
With Social Security income	669	665	654	11	11	–	–	4	–	–	4
Built 1939 or earlier	1 247	1 213	1 197	16	16	–	–	34	20	10	4
Lacking complete plumbing facilities	31	31	31	–	–	–	–	–	–	–	–
No vehicle available	2 682	2 661	2 634	27	27	–	–	21	7	10	4
No telephone in unit	1 364	1 340	1 325	15	7	8	–	24	7	10	7
1.01 or more persons per room	495	476	464	12	12	–	–	19	15	–	4
MEDIAN HOUSEHOLD INCOME IN 1989											
Occupied housing units (dollars)	**16 626**	**16 607**	**15 104**	**32 092**	**31 697**	**5 360**	**51 639**	**17 321**	**16 797**	**13 929**	**21 765**
Owner occupied (dollars)	26 339	26 304	24 261	48 846	48 510	–	53 248	30 500	31 250	50 926	22 500
Renter occupied (dollars)	12 070	12 027	11 041	25 722	25 690	5 360	41 964	14 779	14 375	12 857	20 417
Specified owner-occupied housing units	**7 206**	**7 086**	**6 267**	**819**	**771**	**–**	**48**	**120**	**72**	**12**	**36**
MORTGAGE STATUS AND SELECTED MONTHLY OWNER COSTS											
With a mortgage	5 340	5 265	4 470	795	747	–	48	75	43	4	28
Less than $200	102	102	102	–	–	–	–	–	–	–	–
$200 to $299	602	594	594	–	–	–	–	8	8	–	–
$300 to $399	920	915	909	6	6	–	–	5	–	–	5
$400 to $499	884	852	844	8	5	–	3	32	29	–	3
$500 to $599	659	659	603	56	49	–	7	–	–	–	–
$600 to $699	647	647	591	56	56	–	–	–	–	–	–
$700 to $799	501	495	352	143	139	–	4	6	–	–	6
$800 to $899	330	316	227	89	89	–	–	14	6	–	8
$900 to $999	261	261	146	115	102	–	13	–	–	–	–
$1,000 to $1,249	298	288	55	233	212	–	21	10	–	4	6
$1,250 to $1,499	107	107	35	72	72	–	–	–	–	–	–
$1,500 to $1,999	12	12	12	–	–	–	–	–	–	–	–
$2,000 or more	17	17	–	17	17	–	–	–	–	–	–
Median (dollars)	521	522	468	940	938	–	950	438	423	1 125	800
Mean (dollars)	580	580	513	955	957	–	920	590	445	1 043	750
Not mortgaged	1 866	1 821	1 797	24	24	–	–	45	29	8	8
Less than $100	127	127	116	11	11	–	–	–	–	–	–
$100 to $199	1 064	1 039	1 026	13	13	–	–	25	11	8	6
$200 to $299	557	537	537	–	–	–	–	20	18	–	2
$300 to $399	55	55	55	–	–	–	–	–	–	–	–
$400 to $499	35	35	35	–	–	–	–	–	–	–	–
$500 or more	28	28	28	–	–	–	–	–	–	–	–
Median (dollars)	177	177	178	104	104	–	–	189	210	125	180
Mean (dollars)	194	195	196	115	115	–	–	178	194	121	178
Specified renter-occupied housing units	**11 614**	**11 357**	**10 115**	**1 242**	**1 230**	**8**	**4**	**257**	**147**	**50**	**60**
GROSS RENT											
Less than $100	597	595	589	6	6	–	–	2	–	–	2
$100 to $149	1 020	1 013	1 005	8	–	8	–	7	5	–	2
$150 to $199	783	770	770	–	–	–	–	13	8	–	5
$200 to $249	1 021	1 009	996	13	13	–	–	12	6	–	6
$250 to $299	1 206	1 150	1 134	16	16	–	–	56	8	31	17
$300 to $349	1 379	1 323	1 195	128	128	–	–	56	52	–	4
$350 to $399	1 444	1 388	1 241	147	147	–	–	56	46	6	4
$400 to $449	1 147	1 135	887	248	248	–	–	12	10	–	2
$450 to $499	950	938	779	159	159	–	–	12	–	7	5
$500 to $549	707	701	600	101	101	–	–	6	6	–	–
$550 to $599	321	310	268	42	42	–	–	11	6	–	5
$600 to $649	249	249	196	53	53	–	–	–	–	–	–
$650 to $699	189	183	133	50	50	–	–	6	–	6	–
$700 to $749	104	104	74	30	30	–	–	–	–	–	–
$750 to $999	177	177	89	88	88	–	–	–	–	–	–
$1,000 or more	22	22	–	22	18	–	4	–	–	–	–
No cash rent	298	290	159	131	131	–	–	8	–	–	8
Median (dollars)	337	337	319	448	448	138	1 500	337	346	294	285
Mean (dollars)	342	342	325	494	495	137	1 046	345	349	364	316

TIPSII [UPF] GH231 CENSUS90 71580800 07/22/93 10:20 AM MACHINE: C DATA:CENSUS90*H2TIPSDA31. 07/19/93 14:47:32 TAPE: NONE FRAME: 63
TSF:CENSUS90*92. 07/19/93 14:48:07 UTF:CENSUS90*93. 07/19/93 14:48:07 META:CENSUS90*H2TABLES31. 07/19/93 14:58:14

Table 47. **Social and Financial Characteristics of Housing Units With an American Indian, Eskimo, or Aleut Householder: 1990**

[Data based on sample and subject to sampling variability, see text. For definitions of terms and meanings of symbols, see text]

State Inside and Outside Metropolitan Area	The State	Inside metropolitan area						Outside metropolitan area			
		Total	In central city	Not in central city				Total	Urban, outside urbanized area		Rural
				Total	Urban		Rural		Place of 10,000 or more	Place of 2,500 to 9,999	
					Inside urbanized area	Outside urbanized area					
Occupied housing units	**3 559**	**1 365**	**1 059**	**306**	**218**	**19**	**69**	**2 194**	**358**	**365**	**1 471**
HOUSEHOLDER 65 YEARS AND OVER											
Occupied housing units	**408**	**120**	**102**	**18**	**11**	**–**	**7**	**288**	**16**	**50**	**222**
Owner occupied	207	57	44	13	11	–	2	150	11	24	115
1-person households	164	37	26	11	11	–	–	127	11	42	74
Built 1939 or earlier	154	50	34	16	11	–	5	104	5	21	78
Mean household income in 1989 (dollars)	15 595	19 328	19 633	17 596	8 440	–	31 984	14 039	17 166	5 796	15 670
Female householder, no husband present	215	54	54	–	–	–	–	161	11	37	113
Lacking complete plumbing facilities	2	–	–	–	–	–	–	2	–	–	2
No vehicle available	144	53	53	–	–	–	–	91	–	20	71
No telephone in unit	110	15	15	–	–	–	–	95	–	14	81
1-person households	36	–	–	–	–	–	–	36	–	14	22
HOUSEHOLDS BELOW POVERTY LEVEL											
Owner-occupied housing units	**237**	**37**	**30**	**7**	**7**	**–**	**–**	**200**	**5**	**27**	**168**
Married-couple families	121	6	6	–	–	–	–	115	–	16	99
With own children under 18 years	70	–	–	–	–	–	–	70	–	–	70
Families with female householder	49	17	17	–	–	–	–	32	–	–	32
With own children under 18 years	31	13	13	–	–	–	–	18	–	–	18
Householder worked in 1989	123	13	13	–	–	–	–	110	5	17	88
With public assistance income	62	10	10	–	–	–	–	52	5	–	47
With Social Security income	63	16	13	3	3	–	–	47	–	8	39
Built 1939 or earlier	103	30	26	4	4	–	–	73	–	18	55
Lacking complete plumbing facilities	1	–	–	–	–	–	–	1	–	–	1
No vehicle available	39	10	7	3	3	–	–	29	–	–	29
No telephone in unit	65	–	–	–	–	–	–	65	–	8	57
1.01 or more persons per room	77	10	10	–	–	–	–	67	–	8	59
Renter-occupied housing units	**1 272**	**457**	**405**	**52**	**39**	**9**	**4**	**815**	**156**	**179**	**480**
Married-couple families	246	76	62	14	4	9	1	170	30	47	93
With own children under 18 years	187	57	43	14	4	9	1	130	17	42	71
Families with female householder	640	264	226	38	35	–	3	376	68	57	251
With own children under 18 years	526	225	197	28	25	–	3	301	68	34	199
Householder worked in 1989	687	284	252	32	19	9	4	403	83	83	237
With public assistance income	666	193	171	22	19	–	3	473	98	79	296
With Social Security income	218	26	22	4	4	–	–	192	47	59	86
Built 1939 or earlier	326	146	130	16	15	–	1	180	84	52	44
Lacking complete plumbing facilities	–	–	–	–	–	–	–	–	–	–	–
No vehicle available	515	205	181	24	15	9	–	310	34	84	192
No telephone in unit	735	168	159	9	9	–	–	567	93	123	351
1.01 or more persons per room	252	79	59	20	11	9	–	173	18	42	113
MEDIAN HOUSEHOLD INCOME IN 1989											
Occupied housing units (dollars)	**13 308**	**14 830**	**12 242**	**28 750**	**25 921**	**150 000+**	**40 750**	**12 648**	**11 774**	**8 624**	**14 012**
Owner occupied (dollars)	24 948	30 988	30 000	38 333	27 417	150 000+	47 292	22 473	37 167	25 221	21 304
Renter occupied (dollars)	10 514	11 374	10 652	21 477	21 917	5 360	22 143	9 763	9 692	5 632	10 847
Specified owner-occupied housing units	**826**	**291**	**185**	**106**	**72**	**10**	**24**	**535**	**61**	**85**	**389**
MORTGAGE STATUS AND SELECTED MONTHLY OWNER COSTS											
With a mortgage	553	235	144	91	61	10	20	318	45	42	231
Less than $200	55	–	–	–	–	–	–	55	–	–	55
$200 to $299	46	–	–	–	–	–	–	46	–	–	46
$300 to $399	80	28	28	–	–	–	–	52	–	8	44
$400 to $499	103	43	34	9	7	–	2	60	12	9	39
$500 to $599	89	35	26	9	4	–	5	54	22	14	18
$600 to $699	36	16	16	–	–	–	–	20	6	–	14
$700 to $799	37	28	7	21	21	–	–	9	–	–	9
$800 to $899	31	19	8	11	11	–	–	12	–	11	1
$900 to $999	11	6	6	–	–	–	–	5	5	–	–
$1,000 to $1,249	28	28	–	28	15	–	13	–	–	–	–
$1,250 to $1,499	8	8	8	–	–	–	–	–	–	–	–
$1,500 to $1,999	19	14	11	3	3	–	–	5	–	–	5
$2,000 or more	10	10	–	10	–	10	–	–	–	–	–
Median (dollars)	492	644	560	880	785	2 000+	1 058	408	544	533	327
Mean (dollars)	648	936	674	1 350	861	5 293	870	435	567	579	383
Not mortgaged	273	56	41	15	11	–	4	217	16	43	158
Less than $100	35	17	6	11	11	–	–	18	–	–	18
$100 to $199	150	35	35	–	–	–	–	115	7	13	95
$200 to $299	59	4	–	4	–	–	4	55	–	17	38
$300 to $399	14	–	–	–	–	–	–	14	9	5	–
$400 to $499	8	–	–	–	–	–	–	8	–	8	–
$500 or more	7	–	–	–	–	–	–	7	–	–	7
Median (dollars)	168	150	157	100–	100–	–	250	176	306	225	163
Mean (dollars)	187	147	156	122	80	–	239	197	243	258	176
Specified renter-occupied housing units	**2 358**	**1 000**	**825**	**175**	**131**	**9**	**35**	**1 358**	**276**	**258**	**824**
GROSS RENT											
Less than $100	249	62	53	9	9	–	–	187	19	13	155
$100 to $149	236	65	57	8	5	–	3	171	4	22	145
$150 to $199	222	43	31	12	–	9	3	179	42	44	93
$200 to $249	307	83	83	–	–	–	–	224	35	50	139
$250 to $299	255	54	54	–	–	–	–	201	54	49	98
$300 to $349	336	182	176	6	6	–	–	154	25	29	100
$350 to $399	200	118	103	15	15	–	–	82	34	20	28
$400 to $449	147	92	55	37	34	–	3	55	20	12	23
$450 to $499	114	84	69	15	10	–	5	30	10	7	13
$500 to $549	96	77	54	23	19	–	4	19	7	5	7
$550 to $599	63	54	50	4	4	–	–	9	7	–	2
$600 to $649	41	41	28	13	7	–	6	–	–	–	–
$650 to $699	11	11	–	11	11	–	–	–	–	–	–
$700 to $749	11	5	5	–	–	–	–	6	6	–	–
$750 to $999	22	22	–	22	11	–	11	–	–	–	–
$1,000 or more	–	–	–	–	–	–	–	–	–	–	–
No cash rent	48	7	7	–	–	–	–	41	13	7	21
Median (dollars)	273	354	330	456	447	163	544	224	268	245	203
Mean (dollars)	290	365	340	479	465	163	613	234	294	257	207

TIPSII [UPF] GH231 CENSUS90 71580800 07/22/93 10:20 AM MACHINE: C DATA:CENSUS90*H2TIPSDA31. 07/19/93 14:47:32 TAPE: NONE FRAME: 64
TSF:CENSUS90*92. 07/19/93 14:48:07 UTF:CENSUS90*93. 07/19/93 14:48:07 META:CENSUS90*H2TABLES31. 07/19/93 14:58:14

Table 48. **Social and Financial Characteristics of Housing Units With an Asian or Pacific Islander Householder: 1990**

[Data based on sample and subject to sampling variability, see text. For definitions of terms and meanings of symbols, see text]

State Inside and Outside Metropolitan Area	The State	Inside metropolitan area						Outside metropolitan area			
		Total	In central city	Not in central city				Total	Urban, outside urbanized area		Rural
				Total	Urban		Rural				
					Inside urbanized area	Outside urbanized area			Place of 10,000 or more	Place of 2,500 to 9,999	
Occupied housing units	**3 269**	**2 690**	**2 040**	**650**	**625**	**2**	**23**	**579**	**285**	**150**	**144**
HOUSEHOLDER 65 YEARS AND OVER											
Occupied housing units	**206**	**118**	**115**	**3**	**1**	**–**	**2**	**88**	**28**	**22**	**38**
Owner occupied	133	67	65	2	–	–	2	66	24	10	32
1-person households	59	34	34	–	–	–	–	25	15	4	6
Built 1939 or earlier	61	31	31	–	–	–	–	30	4	6	20
Mean household income in 1989 (dollars)	20 783	22 060	21 693	36 108	53 997	–	27 164	19 071	26 094	9 218	19 600
Female householder, no husband present	44	20	20	–	–	–	–	24	20	–	4
Lacking complete plumbing facilities	2	–	–	–	–	–	–	2	–	–	2
No vehicle available	68	55	55	–	–	–	–	13	6	–	7
No telephone in unit	–	–	–	–	–	–	–	–	–	–	–
1-person households	–	–	–	–	–	–	–	–	–	–	–
HOUSEHOLDS BELOW POVERTY LEVEL											
Owner-occupied housing units	**144**	**106**	**57**	**49**	**47**	**–**	**2**	**38**	**13**	**10**	**15**
Married-couple families	65	42	31	11	9	–	2	23	6	6	11
With own children under 18 years	47	31	22	9	9	–	–	16	6	6	4
Families with female householder	31	31	–	31	31	–	–	–	–	–	–
With own children under 18 years	31	31	–	31	31	–	–	–	–	–	–
Householder worked in 1989	87	75	41	34	32	–	2	12	6	–	6
With public assistance income	19	19	19	–	–	–	–	–	–	–	–
With Social Security income	13	9	9	–	–	–	–	4	–	–	4
Built 1939 or earlier	53	41	29	12	12	–	–	12	–	6	6
Lacking complete plumbing facilities	–	–	–	–	–	–	–	–	–	–	–
No vehicle available	14	9	7	2	2	–	–	5	–	–	5
No telephone in unit	2	2	–	2	2	–	–	–	–	–	–
1.01 or more persons per room	34	32	10	22	22	–	–	2	–	–	2
Renter-occupied housing units	**675**	**567**	**531**	**36**	**36**	**–**	**–**	**108**	**61**	**41**	**6**
Married-couple families	214	204	204	–	–	–	–	10	10	–	–
With own children under 18 years	161	151	151	–	–	–	–	10	10	–	–
Families with female householder	46	46	31	15	15	–	–	–	–	–	–
With own children under 18 years	39	39	24	15	15	–	–	–	–	–	–
Householder worked in 1989	403	326	296	30	30	–	–	77	43	32	2
With public assistance income	47	38	38	–	–	–	–	9	7	–	2
With Social Security income	25	19	19	–	–	–	–	6	4	–	2
Built 1939 or earlier	195	174	168	6	6	–	–	21	21	–	–
Lacking complete plumbing facilities	7	7	7	–	–	–	–	–	–	–	–
No vehicle available	141	114	114	–	–	–	–	27	–	21	6
No telephone in unit	69	44	44	–	–	–	–	25	7	16	2
1.01 or more persons per room	159	134	131	3	3	–	–	25	25	–	–
MEDIAN HOUSEHOLD INCOME IN 1989											
Occupied housing units (dollars)	**22 807**	**22 692**	**19 048**	**33 776**	**33 924**	**77 197**	**29 375**	**23 472**	**23 594**	**24 773**	**21 250**
Owner occupied (dollars)	36 494	40 057	39 013	42 125	42 500	77 197	26 875	29 730	36 193	31 458	23 125
Renter occupied (dollars)	16 329	15 984	14 150	25 923	25 719	–	33 333	18 170	19 018	14 187	16 818
Specified owner-occupied housing units	**1 194**	**987**	**627**	**360**	**347**	**2**	**11**	**207**	**105**	**45**	**57**
MORTGAGE STATUS AND SELECTED MONTHLY OWNER COSTS											
With a mortgage	1 003	863	523	340	329	2	9	140	68	41	31
Less than $200	–	–	–	–	–	–	–	–	–	–	–
$200 to $299	22	12	12	–	–	–	–	10	–	6	4
$300 to $399	49	37	24	13	11	–	2	12	5	–	7
$400 to $499	145	116	98	18	18	–	–	29	4	17	8
$500 to $599	136	111	103	8	8	–	–	25	23	–	2
$600 to $699	125	102	76	26	26	–	–	23	5	11	7
$700 to $799	103	87	62	25	25	–	–	16	6	7	3
$800 to $899	130	130	37	93	90	–	3	–	–	–	–
$900 to $999	61	54	27	27	27	–	–	7	7	–	–
$1,000 to $1,249	120	107	35	72	70	–	2	13	13	–	–
$1,250 to $1,499	41	41	28	13	13	–	–	–	–	–	–
$1,500 to $1,999	48	48	21	27	25	2	–	–	–	–	–
$2,000 or more	23	18	–	18	16	–	2	5	5	–	–
Median (dollars)	720	757	637	889	888	1 750	892	580	620	482	445
Mean (dollars)	812	838	727	1 007	998	1 514	1 228	658	814	534	480
Not mortgaged	191	124	104	20	18	–	2	67	37	4	26
Less than $100	16	14	14	–	–	–	–	2	–	–	2
$100 to $199	80	50	36	14	12	–	2	30	13	–	17
$200 to $299	66	44	44	–	–	–	–	22	11	4	7
$300 to $399	24	16	10	6	6	–	–	8	8	–	–
$400 to $499	5	–	–	–	–	–	–	5	5	–	–
$500 or more	–	–	–	–	–	–	–	–	–	–	–
Median (dollars)	200	197	204	136	138	–	125	205	254	225	175
Mean (dollars)	205	193	197	169	175	–	112	227	269	221	169
Specified renter-occupied housing units	**1 916**	**1 622**	**1 383**	**239**	**231**	**–**	**8**	**294**	**168**	**97**	**29**
GROSS RENT											
Less than $100	8	8	8	–	–	–	–	–	–	–	–
$100 to $149	16	12	10	2	–	–	2	4	–	–	4
$150 to $199	159	113	113	–	–	–	–	46	7	37	2
$200 to $249	212	157	157	–	–	–	–	55	49	–	6
$250 to $299	384	336	320	16	10	–	6	48	37	6	5
$300 to $349	277	213	185	28	28	–	–	64	58	–	6
$350 to $399	247	210	153	57	57	–	–	37	13	23	1
$400 to $449	228	214	192	22	22	–	–	14	–	14	–
$450 to $499	151	145	119	26	26	–	–	6	–	6	–
$500 to $549	106	106	77	29	29	–	–	–	–	–	–
$550 to $599	17	17	12	5	5	–	–	–	–	–	–
$600 to $649	20	20	20	–	–	–	–	–	–	–	–
$650 to $699	5	5	5	–	–	–	–	–	–	–	–
$700 to $749	26	26	–	26	26	–	–	–	–	–	–
$750 to $999	23	23	12	11	11	–	–	–	–	–	–
$1,000 or more	4	4	–	4	4	–	–	–	–	–	–
No cash rent	33	13	–	13	13	–	–	20	4	11	5
Median (dollars)	328	341	319	429	436	–	283	270	272	325	237
Mean (dollars)	349	360	342	475	484	–	248	284	279	305	240

TIPSII [UPF] GH231 CENSUS90 71580800 07/22/93 10:20 AM MACHINE: C DATA:CENSUS90*H2TIPSDA31. 07/19/93 14:47:32 TAPE: NONE FRAME: 65
TSF:CENSUS90*92. 07/19/93 14:48:07 UTF:CENSUS90*93. 07/19/93 14:48:07 META:CENSUS90*H2TABLES31. 07/19/93 14:58:14

Table 49. Social and Financial Characteristics of Housing Units With an Hispanic Origin Householder: 1990

[Householders of Hispanic origin may be of any race. Data based on sample and subject to sampling variability, see text. For definitions of terms and meanings of symbols, see text]

State Inside and Outside Metropolitan Area	The State	Inside metropolitan area						Outside metropolitan area			
				Not in central city					Urban, outside urbanized area		
					Urban						
		Total	In central city	Total	Inside urbanized area	Outside urbanized area	Rural	Total	Place of 10,000 or more	Place of 2,500 to 9,999	Rural
Occupied housing units	**9 534**	**5 135**	**3 852**	**1 283**	**1 094**	**–**	**189**	**4 399**	**2 062**	**1 030**	**1 307**
HOUSEHOLDER 65 YEARS AND OVER											
Occupied housing units	**915**	**385**	**351**	**34**	**11**	**–**	**23**	**530**	**251**	**99**	**180**
Owner occupied	669	275	252	23	–	–	23	394	173	74	147
1-person households	379	144	144	–	–	–	–	235	110	46	79
Built 1939 or earlier	447	165	163	2	–	–	2	282	170	27	85
Mean household income in 1989 (dollars)	17 022	19 308	17 416	38 842	65 000	–	26 332	15 361	16 546	14 471	14 198
Female householder, no husband present	320	139	139	–	–	–	–	181	83	22	76
Lacking complete plumbing facilities	12	7	7	–	–	–	–	5	–	–	5
No vehicle available	205	92	92	–	–	–	–	113	36	23	54
No telephone in unit	54	15	15	–	–	–	–	39	21	8	10
1-person households	35	15	15	–	–	–	–	20	6	8	6
HOUSEHOLDS BELOW POVERTY LEVEL											
Owner-occupied housing units	**524**	**175**	**149**	**26**	**24**	**–**	**2**	**349**	**138**	**70**	**141**
Married-couple families	207	31	25	6	4	–	2	176	74	21	81
With own children under 18 years	155	13	7	6	4	–	2	142	55	21	66
Families with female householder	116	65	55	10	10	–	–	51	14	23	14
With own children under 18 years	83	39	29	10	10	–	–	44	14	23	7
Householder worked in 1989	252	80	64	16	14	–	2	172	44	45	83
With public assistance income	83	20	20	–	–	–	–	63	12	26	25
With Social Security income	159	49	49	–	–	–	–	110	36	11	63
Built 1939 or earlier	213	99	99	–	–	–	–	114	45	5	64
Lacking complete plumbing facilities	9	7	7	–	–	–	–	2	–	–	2
No vehicle available	111	42	32	10	10	–	–	69	24	24	21
No telephone in unit	62	12	12	–	–	–	–	50	6	20	24
1.01 or more persons per room	83	9	7	2	–	–	2	74	–	26	48
Renter-occupied housing units	**1 590**	**731**	**644**	**87**	**78**	**–**	**9**	**859**	**487**	**152**	**220**
Married-couple families	369	99	69	30	21	–	9	270	139	36	95
With own children under 18 years	301	76	53	23	14	–	9	225	107	36	82
Families with female householder	599	266	242	24	24	–	–	333	181	78	74
With own children under 18 years	564	266	242	24	24	–	–	298	181	53	64
Householder worked in 1989	1 022	443	363	80	71	–	9	579	313	121	145
With public assistance income	472	216	203	13	13	–	–	256	166	27	63
With Social Security income	209	70	63	7	7	–	–	139	101	13	25
Built 1939 or earlier	589	320	297	23	23	–	–	269	141	42	86
Lacking complete plumbing facilities	12	12	12	–	–	–	–	–	–	–	–
No vehicle available	413	214	209	5	5	–	–	199	117	40	42
No telephone in unit	588	243	231	12	12	–	–	345	203	51	91
1.01 or more persons per room	278	75	44	31	31	–	–	203	110	29	64
MEDIAN HOUSEHOLD INCOME IN 1989											
Occupied housing units (dollars)	**21 435**	**25 557**	**23 149**	**30 740**	**30 551**	**–**	**31 397**	**17 950**	**16 738**	**20 380**	**18 021**
Owner occupied (dollars)	28 750	33 108	31 333	40 500	41 277	–	33 750	21 968	22 468	23 964	19 783
Renter occupied (dollars)	16 231	17 670	16 027	21 989	21 833	–	25 568	14 738	12 885	16 928	15 089
Specified owner-occupied housing units	**3 937**	**2 182**	**1 609**	**573**	**480**	**–**	**93**	**1 755**	**820**	**439**	**496**
MORTGAGE STATUS AND SELECTED MONTHLY OWNER COSTS											
With a mortgage	2 782	1 722	1 192	530	439	–	91	1 060	537	278	245
Less than $200	13	–	–	–	–	–	–	13	–	6	7
$200 to $299	166	53	53	–	–	–	–	113	27	40	46
$300 to $399	387	164	136	28	21	–	7	223	108	68	47
$400 to $499	553	228	190	38	26	–	12	325	190	71	64
$500 to $599	489	329	287	42	42	–	–	160	103	40	17
$600 to $699	356	257	203	54	43	–	11	99	44	22	33
$700 to $799	238	183	92	91	74	–	17	55	34	16	5
$800 to $899	305	254	116	138	130	–	8	51	23	15	13
$900 to $999	117	106	72	34	27	–	7	11	–	–	11
$1,000 to $1,249	113	103	37	66	60	–	6	10	8	–	2
$1,250 to $1,499	35	35	6	29	6	–	23	–	–	–	–
$1,500 to $1,999	6	6	–	6	6	–	–	–	–	–	–
$2,000 or more	4	4	–	4	4	–	–	–	–	–	–
Median (dollars)	554	638	576	806	807	–	781	449	466	432	429
Mean (dollars)	597	667	602	811	803	–	850	483	498	461	475
Not mortgaged	1 155	460	417	43	41	–	2	695	283	161	251
Less than $100	87	25	25	–	–	–	–	62	11	13	38
$100 to $199	670	196	187	9	7	–	2	474	188	110	176
$200 to $299	308	182	153	29	29	–	–	126	69	26	31
$300 to $399	51	20	15	5	5	–	–	31	15	12	4
$400 to $499	23	21	21	–	–	–	–	2	–	–	2
$500 or more	16	16	16	–	–	–	–	–	–	–	–
Median (dollars)	176	205	199	242	245	–	175	159	164	151	159
Mean (dollars)	193	234	233	243	245	–	195	166	176	166	155
Specified renter-occupied housing units	**4 751**	**2 616**	**2 088**	**528**	**482**	**–**	**46**	**2 135**	**1 107**	**478**	**550**
GROSS RENT											
Less than $100	49	25	25	–	–	–	–	24	9	–	15
$100 to $149	219	64	64	–	–	–	–	155	92	14	49
$150 to $199	309	124	115	9	9	–	–	185	112	21	52
$200 to $249	512	209	204	5	5	–	–	303	145	90	68
$250 to $299	759	350	298	52	49	–	3	409	218	82	109
$300 to $349	687	335	259	76	70	–	6	352	178	75	99
$350 to $399	709	414	362	52	52	–	–	295	164	86	45
$400 to $449	550	373	291	82	72	–	10	177	70	52	55
$450 to $499	292	226	162	64	64	–	–	66	29	33	4
$500 to $549	155	100	71	29	26	–	3	55	42	13	–
$550 to $599	108	84	63	21	7	–	14	24	16	–	8
$600 to $649	80	75	44	31	31	–	–	5	–	5	–
$650 to $699	31	31	13	18	18	–	–	–	–	–	–
$700 to $749	35	28	22	6	6	–	–	7	7	–	–
$750 to $999	67	59	45	14	14	–	–	8	–	7	1
$1,000 or more	13	13	–	13	3	–	10	–	–	–	–
No cash rent	176	106	50	56	56	–	–	70	25	–	45
Median (dollars)	331	367	357	428	420	–	554	294	290	320	283
Mean (dollars)	344	380	362	455	441	–	586	301	298	330	278

TIPSII [UPF] GH231 CENSUS90 71580800 07/22/93 10:20 AM MACHINE: C DATA:CENSUS90*H2TIPSDA31. 07/19/93 14:47:32 TAPE: NONE FRAME: 66
TSF:CENSUS90*92. 07/19/93 14:48:07 UTF:CENSUS90*93. 07/19/93 14:48:07 META:CENSUS90*H2TABLES31. 07/19/93 14:58:14

Table 50. **Social and Financial Characteristics of Housing Units With a White, Not of Hispanic Origin Householder: 1990**

[Data based on sample and subject to sampling variability, see text. For definitions of terms and meanings of symbols, see text]

State Inside and Outside Metropolitan Area	The State	Inside metropolitan area						Outside metropolitan area			
		Total	In central city	Not in central city				Total	Urban, outside urbanized area		Rural
				Total	Urban		Rural		Place of 10,000 or more	Place of 2,500 to 9,999	
					Inside urbanized area	Outside urbanized area					
Occupied housing units	**566 889**	**261 970**	**185 618**	**76 352**	**49 551**	**3 325**	**23 476**	**304 919**	**75 602**	**56 577**	**172 740**
HOUSEHOLDER 65 YEARS AND OVER											
Occupied housing units	**142 766**	**49 787**	**40 207**	**9 580**	**4 660**	**802**	**4 118**	**92 979**	**20 399**	**18 361**	**54 219**
Owner occupied	113 352	37 049	29 439	7 610	3 563	543	3 504	76 303	14 543	14 293	47 467
1-person households	69 139	24 018	20 045	3 973	1 852	451	1 670	45 121	10 835	9 892	24 394
Built 1939 or earlier	51 597	12 600	10 479	2 121	538	124	1 459	38 997	4 884	6 221	27 892
Mean household income in 1989 (dollars)	22 057	25 845	26 015	25 133	25 405	19 246	25 971	20 029	20 017	19 832	20 100
Female householder, no husband present	62 548	22 903	19 378	3 525	1 708	407	1 410	39 645	9 975	8 967	20 703
Lacking complete plumbing facilities	878	170	99	71	6	–	65	708	81	53	574
No vehicle available	24 042	11 148	9 917	1 231	672	146	413	12 894	3 683	3 131	6 080
No telephone in unit	2 169	553	491	62	28	–	34	1 616	273	278	1 065
1-person households	1 604	419	376	43	17	–	26	1 185	223	196	766
HOUSEHOLDS BELOW POVERTY LEVEL											
Owner-occupied housing units	**26 064**	**6 436**	**4 696**	**1 740**	**725**	**94**	**921**	**19 628**	**2 648**	**2 589**	**14 391**
Married-couple families	9 347	1 789	1 082	707	238	23	446	7 558	656	728	6 174
With own children under 18 years	4 447	867	461	406	143	7	256	3 580	326	300	2 954
Families with female householder	2 388	987	745	242	161	10	71	1 401	282	211	908
With own children under 18 years	1 664	691	505	186	144	–	42	973	234	127	612
Householder worked in 1989	10 997	2 482	1 603	879	354	39	486	8 515	957	751	6 807
With public assistance income	2 489	650	543	107	60	–	47	1 839	202	318	1 319
With Social Security income	12 952	2 788	2 255	533	166	54	313	10 164	1 355	1 720	7 089
Built 1939 or earlier	11 939	2 165	1 768	397	56	15	326	9 774	987	1 116	7 671
Lacking complete plumbing facilities	285	31	19	12	–	–	12	254	15	23	216
No vehicle available	4 712	1 555	1 342	213	77	23	113	3 157	579	529	2 049
No telephone in unit	1 219	173	115	58	26	–	32	1 046	100	142	804
1.01 or more persons per room	527	132	81	51	9	–	42	395	54	49	292
Renter-occupied housing units	**35 928**	**16 026**	**14 045**	**1 981**	**1 341**	**126**	**514**	**19 902**	**6 699**	**4 411**	**8 792**
Married-couple families	6 174	1 661	1 300	361	229	–	132	4 513	832	612	3 069
With own children under 18 years	4 721	1 291	966	325	203	–	122	3 430	616	433	2 381
Families with female householder	7 771	3 717	3 057	660	494	33	133	4 054	1 723	1 009	1 322
With own children under 18 years	7 203	3 420	2 781	639	480	33	126	3 783	1 647	931	1 205
Householder worked in 1989	22 329	10 272	8 992	1 280	941	53	286	12 057	4 056	2 613	5 388
With public assistance income	7 936	3 459	3 041	418	269	35	114	4 477	1 914	1 055	1 508
With Social Security income	9 192	3 048	2 664	384	201	55	128	6 144	1 866	1 571	2 707
Built 1939 or earlier	11 780	4 602	4 172	430	210	42	178	7 178	1 695	1 171	4 312
Lacking complete plumbing facilities	250	119	107	12	–	–	12	131	38	10	83
No vehicle available	9 439	4 673	4 212	461	286	71	104	4 766	1 777	1 337	1 652
No telephone in unit	5 673	2 191	1 957	234	145	33	56	3 482	1 203	874	1 405
1.01 or more persons per room	1 288	569	468	101	64	–	37	719	204	148	367
MEDIAN HOUSEHOLD INCOME IN 1989											
Occupied housing units (dollars)	**26 234**	**31 070**	**28 493**	**37 252**	**38 158**	**34 233**	**35 857**	**22 715**	**23 977**	**22 473**	**22 323**
Owner occupied (dollars)	31 180	38 669	36 609	42 520	44 463	39 803	38 854	25 969	30 463	26 867	24 229
Renter occupied (dollars)	18 419	20 070	18 734	24 700	25 466	15 370	23 293	16 819	15 583	15 257	18 352
Specified owner-occupied housing units	**305 243**	**149 737**	**103 143**	**46 594**	**31 270**	**2 273**	**13 051**	**155 506**	**42 313**	**34 099**	**79 094**
MORTGAGE STATUS AND SELECTED MONTHLY OWNER COSTS											
With a mortgage	177 305	107 053	69 017	38 036	27 053	1 584	9 399	70 252	23 547	16 625	30 080
Less than $200	1 627	348	300	48	24	–	24	1 279	164	223	892
$200 to $299	8 608	2 516	2 075	441	282	35	124	6 092	1 227	1 317	3 548
$300 to $399	20 415	7 719	6 105	1 614	948	118	548	12 696	3 320	3 142	6 234
$400 to $499	26 891	12 705	9 749	2 956	1 708	149	1 099	14 186	4 295	3 470	6 421
$500 to $599	27 785	15 316	11 467	3 849	2 341	226	1 282	12 469	4 598	3 104	4 767
$600 to $699	25 561	16 279	11 452	4 827	3 371	270	1 186	9 282	3 716	2 307	3 259
$700 to $799	19 840	13 964	8 618	5 346	4 067	131	1 148	5 876	2 586	1 255	2 035
$800 to $899	14 181	10 894	5 880	5 014	3 909	109	996	3 287	1 375	796	1 116
$900 to $999	9 898	7 912	3 859	4 053	3 258	100	695	1 986	866	422	698
$1,000 to $1,249	12 459	10 460	5 003	5 457	4 051	143	1 263	1 999	885	423	691
$1,250 to $1,499	5 056	4 450	2 181	2 269	1 608	103	558	606	269	98	239
$1,500 to $1,999	3 067	2 697	1 235	1 462	1 001	117	344	370	170	65	135
$2,000 or more	1 917	1 793	1 093	700	485	83	132	124	76	3	45
Median (dollars)	613	692	641	799	820	698	733	507	558	505	469
Mean (dollars)	681	768	718	861	876	898	810	547	598	538	512
Not mortgaged	127 938	42 684	34 126	8 558	4 217	689	3 652	85 254	18 766	17 474	49 014
Less than $100	9 886	1 861	1 539	322	131	30	161	8 025	1 246	1 150	5 629
$100 to $199	59 413	14 493	11 976	2 517	1 075	246	1 196	44 920	8 168	8 915	27 837
$200 to $299	42 762	17 298	13 872	3 426	1 770	240	1 416	25 464	7 099	5 889	12 476
$300 to $399	11 176	6 025	4 522	1 503	762	110	631	5 151	1 659	1 147	2 345
$400 to $499	2 804	1 743	1 257	486	290	49	147	1 061	348	259	454
$500 or more	1 897	1 264	960	304	189	14	101	633	246	114	273
Median (dollars)	192	224	221	240	252	223	230	178	200	187	167
Mean (dollars)	206	241	237	256	269	248	244	188	209	197	177
Specified renter-occupied housing units	**166 210**	**90 990**	**71 740**	**19 250**	**15 318**	**802**	**3 130**	**75 220**	**28 122**	**17 966**	**29 132**
GROSS RENT											
Less than $100	2 920	816	712	104	55	14	35	2 104	645	571	888
$100 to $149	7 859	2 311	1 984	327	191	53	83	5 548	1 890	1 330	2 328
$150 to $199	9 986	2 678	2 281	397	156	100	141	7 308	2 533	1 716	3 059
$200 to $249	15 077	4 618	4 078	540	222	66	252	10 459	3 387	2 604	4 468
$250 to $299	20 129	7 929	7 180	749	380	85	284	12 200	4 240	3 255	4 705
$300 to $349	21 887	11 412	9 780	1 632	1 090	133	409	10 475	4 282	2 617	3 576
$350 to $399	21 520	13 633	10 926	2 707	2 153	99	455	7 887	3 828	2 026	2 033
$400 to $449	18 279	13 049	10 381	2 668	2 239	105	324	5 230	2 707	1 313	1 210
$450 to $499	12 967	9 874	7 579	2 295	1 987	36	272	3 093	1 723	751	619
$500 to $549	8 737	6 920	5 413	1 507	1 345	33	129	1 817	979	531	307
$550 to $599	5 938	5 063	3 738	1 325	1 200	12	113	875	511	206	158
$600 to $649	3 308	2 904	2 129	775	677	–	98	404	230	104	70
$650 to $699	2 053	1 866	1 252	614	571	–	43	187	111	39	37
$700 to $749	1 589	1 425	923	502	464	–	38	164	103	17	44
$750 to $999	2 969	2 579	1 411	1 168	1 054	7	107	390	220	94	76
$1,000 or more	1 279	1 137	705	432	332	17	83	142	88	15	39
No cash rent	9 713	2 776	1 268	1 508	1 202	42	264	6 937	645	777	5 515
Median (dollars)	351	403	393	445	463	321	376	285	312	285	260
Mean (dollars)	367	422	408	478	499	336	408	297	321	296	270

TIPSII [UPF] GH231 CENSUS90 71580800 07/22/93 10:20 AM MACHINE: C DATA:CENSUS90*H2TIPSDA31. 07/19/93 14:47:32 TAPE: NONE FRAME: 67
TSF:CENSUS90*92. 07/19/93 14:48:07 UTF:CENSUS90*93. 07/19/93 14:48:07 META:CENSUS90*H2TABLES31. 07/19/93 14:58:14

Table 51. Household Income Characteristics of Housing Units With a White Householder: 1990

[Data based on sample and subject to sampling variability, see text. For definitions of terms and meanings of symbols, see text]

State Inside and Outside Metropolitan Area	The State	Inside metropolitan area						Outside metropolitan area			
				Not in central city					Urban, outside urbanized area		
					Urban						
		Total	In central city	Total	Inside urbanized area	Outside urbanized area	Rural	Total	Place of 10,000 or more	Place of 2,500 to 9,999	Rural
Specified owner-occupied housing units	**307 410**	**150 935**	**104 039**	**46 896**	**31 519**	**2 273**	**13 104**	**156 475**	**42 718**	**34 339**	**79 418**
HOUSEHOLD INCOME IN 1989 BY SELECTED MONTHLY OWNER COSTS AS A PERCENTAGE OF HOUSEHOLD INCOME IN 1989											
All income levels	307 410	150 935	104 039	46 896	31 519	2 273	13 104	156 475	42 718	34 339	79 418
Less than 10 percent	68 041	27 012	21 402	5 610	3 021	412	2 177	41 029	9 560	8 468	23 001
10 to 14 percent	64 533	28 990	21 218	7 772	4 748	497	2 527	35 543	9 576	7 997	17 970
15 to 19 percent	61 513	31 642	21 464	10 178	7 025	411	2 742	29 871	8 979	7 074	13 818
20 to 24 percent	44 856	25 649	16 259	9 390	6 866	409	2 115	19 207	5 935	4 275	8 997
25 to 29 percent	26 656	15 440	9 282	6 158	4 468	235	1 455	11 216	3 503	2 368	5 345
30 to 34 percent	14 240	8 121	4 872	3 249	2 345	120	784	6 119	1 681	1 560	2 878
35 to 49 percent	15 046	8 093	5 335	2 758	1 946	83	729	6 953	1 777	1 396	3 780
50 percent or more	11 196	5 449	3 815	1 634	1 026	99	509	5 747	1 498	1 136	3 113
Not computed	1 329	539	392	147	74	7	66	790	209	65	516
Median	16.7	18.0	17.1	19.9	20.7	17.7	18.3	15.2	16.2	15.5	14.6
Less than $20,000	83 046	26 160	20 686	5 474	2 841	491	2 142	56 886	12 027	11 544	33 315
Less than 20 percent	36 699	9 126	7 533	1 593	668	176	749	27 573	5 199	5 546	16 828
20 to 24 percent	10 977	3 205	2 674	531	259	45	227	7 772	1 659	1 589	4 524
25 to 29 percent	8 092	2 500	1 905	595	270	86	239	5 592	1 213	1 192	3 187
30 to 34 percent	6 172	2 177	1 679	498	295	41	162	3 995	982	951	2 062
35 percent or more	19 846	8 623	6 511	2 112	1 275	136	701	11 223	2 770	2 201	6 252
Not computed	1 260	529	384	145	74	7	64	731	204	65	462
Median	21.9	26.0	24.9	29.5	33.2	26.2	26.3	20.3	22.1	20.6	19.7
$20,000 to $34,999	84 103	36 550	26 979	9 571	6 241	395	2 935	47 553	12 830	10 674	24 049
Less than 20 percent	51 116	17 152	13 808	3 344	1 783	186	1 375	33 964	8 131	7 402	18 431
20 to 24 percent	12 804	6 213	4 803	1 410	862	116	432	6 591	2 201	1 584	2 806
25 to 29 percent	10 028	5 994	4 115	1 879	1 339	57	483	4 034	1 566	871	1 597
30 to 34 percent	5 391	3 672	2 365	1 307	1 032	21	254	1 719	546	505	668
35 percent or more	4 745	3 515	1 884	1 631	1 225	15	391	1 230	386	312	532
Not computed	19	4	4	–	–	–	–	15	–	–	15
Median	16.7	20.9	19.6	25.1	26.8	20.5	21.1	14.1	16.2	15.0	12.8
$35,000 to $49,999	68 788	38 612	25 479	13 133	9 230	504	3 399	30 176	9 847	6 991	13 338
Less than 20 percent	47 182	22 472	16 720	5 752	3 492	291	1 969	24 710	7 539	5 777	11 394
20 to 24 percent	12 774	9 043	5 398	3 645	2 775	134	736	3 731	1 572	854	1 305
25 to 29 percent	5 941	4 707	2 280	2 427	1 992	31	404	1 234	545	262	427
30 to 34 percent	1 775	1 476	596	880	652	40	188	299	105	83	111
35 percent or more	1 110	914	485	429	319	8	102	196	86	15	95
Not computed	6	–	–	–	–	–	–	6	–	–	6
Median	16.2	18.4	17.1	21.1	22.0	17.9	18.3	13.3	15.4	13.7	11.5
$50,000 or more	71 473	49 613	30 895	18 718	13 207	883	4 628	21 860	8 014	5 130	8 716
Less than 20 percent	59 090	38 894	26 023	12 871	8 851	667	3 353	20 196	7 246	4 814	8 136
20 to 24 percent	8 301	7 188	3 384	3 804	2 970	114	720	1 113	503	248	362
25 to 29 percent	2 595	2 239	982	1 257	867	61	329	356	179	43	134
30 to 34 percent	902	796	232	564	366	18	180	106	48	21	37
35 percent or more	541	490	270	220	153	23	44	51	33	4	14
Not computed	44	6	4	2	–	–	2	38	5	–	33
Median	12.9	14.3	12.8	16.7	17.2	14.7	15.3	10.0–	11.6	10.0–	10.0–
Specified renter-occupied housing units	**168 486**	**92 236**	**72 737**	**19 499**	**15 537**	**802**	**3 160**	**76 250**	**28 647**	**18 181**	**29 422**
HOUSEHOLD INCOME IN 1989 BY GROSS RENT AS A PERCENTAGE OF HOUSEHOLD INCOME IN 1989											
All income levels	168 486	92 236	72 737	19 499	15 537	802	3 160	76 250	28 647	18 181	29 422
Less than 10 percent	8 675	3 509	2 851	658	404	51	203	5 166	1 458	1 013	2 695
10 to 14 percent	22 842	10 690	8 457	2 233	1 659	106	468	12 152	4 148	3 037	4 967
15 to 19 percent	29 654	16 622	12 829	3 793	3 105	128	560	13 032	5 224	3 289	4 519
20 to 24 percent	25 825	15 575	11 797	3 778	3 259	77	442	10 250	4 289	2 668	3 293
25 to 29 percent	19 231	11 382	8 847	2 535	2 038	126	371	7 849	3 373	2 048	2 428
30 to 34 percent	12 030	7 210	5 812	1 398	1 080	82	236	4 820	2 030	1 313	1 477
35 to 49 percent	17 681	10 602	8 874	1 728	1 390	74	264	7 079	3 287	1 795	1 997
50 percent or more	21 394	12 929	11 149	1 780	1 339	109	332	8 465	3 987	2 173	2 305
Not computed	11 154	3 717	2 121	1 596	1 263	49	284	7 437	851	845	5 741
Median	23.4	24.3	24.7	23.0	23.0	25.6	22.3	22.0	23.6	22.5	19.6
Less than $10,000	42 782	19 600	17 080	2 520	1 640	260	620	23 182	8 971	5 817	8 394
Less than 20 percent	1 893	490	429	61	37	6	18	1 403	429	399	575
20 to 24 percent	2 885	947	810	137	78	16	43	1 938	645	622	671
25 to 29 percent	4 368	1 439	1 203	236	116	39	81	2 929	1 125	660	1 144
30 to 34 percent	3 074	1 079	953	126	36	61	29	1 995	688	565	742
35 percent or more	26 832	14 217	12 463	1 754	1 269	113	372	12 615	5 661	3 274	3 680
Not computed	3 730	1 428	1 222	206	104	25	77	2 302	423	297	1 582
Median	48.9	50.0+	50.0+	50.0+	50.0+	34.6	48.5	41.0	45.2	40.0	37.3
$10,000 to $19,999	50 457	26 591	21 781	4 810	3 730	239	841	23 866	8 857	5 779	9 230
Less than 20 percent	9 469	2 572	2 251	321	174	38	109	6 897	2 125	1 706	3 066
20 to 24 percent	9 632	4 421	3 826	595	422	34	139	5 211	2 035	1 267	1 909
25 to 29 percent	9 733	5 635	4 603	1 032	810	64	158	4 098	1 789	1 171	1 138
30 to 34 percent	7 270	4 679	3 806	873	706	21	146	2 591	1 194	699	698
35 percent or more	11 234	8 447	6 936	1 511	1 228	66	217	2 787	1 545	668	574
Not computed	3 119	837	359	478	390	16	72	2 282	169	268	1 845
Median	27.3	30.3	30.0	31.2	31.9	28.1	29.3	23.7	25.5	24.1	21.6
$20,000 to $34,999	49 397	28 911	21 958	6 953	5 790	195	968	20 486	7 674	4 470	8 342
Less than 20 percent	27 873	13 410	10 868	2 542	1 863	148	531	14 463	5 369	3 251	5 843
20 to 24 percent	11 527	8 567	6 367	2 200	2 009	20	171	2 960	1 534	749	677
25 to 29 percent	4 635	3 855	2 862	993	867	23	103	780	439	197	144
30 to 34 percent	1 549	1 335	974	361	308	–	53	214	135	49	30
35 percent or more	914	782	552	230	219	4	7	132	58	26	48
Not computed	2 899	962	335	627	524	–	103	1 937	139	198	1 600
Median	18.6	20.3	20.0	21.4	21.9	17.2	18.5	16.1	17.4	16.5	14.1
$35,000 or more	25 850	17 134	11 918	5 216	4 377	108	731	8 716	3 145	2 115	3 456
Less than 20 percent	21 936	14 349	10 589	3 760	3 094	93	573	7 587	2 907	1 983	2 697
20 to 24 percent	1 781	1 640	794	846	750	7	89	141	75	30	36
25 to 29 percent	495	453	179	274	245	–	29	42	20	20	2
30 to 34 percent	137	117	79	38	30	–	8	20	13	–	7
35 percent or more	95	85	72	13	13	–	–	10	10	–	–
Not computed	1 406	490	205	285	245	8	32	916	120	82	714
Median	13.1	14.1	13.5	15.9	16.4	11.0	13.7	11.1	12.0	11.5	10.0–

TIPSII [UPF] GH231 CENSUS90 71580800 07/22/93 10:20 AM MACHINE: C DATA:CENSUS90*H2TIPSDA31. 07/19/93 14:47:32 TAPE: NONE FRAME: 68
TSF:CENSUS90*92. 07/19/93 14:48:07 UTF:CENSUS90*93. 07/19/93 14:48:07 META:CENSUS90*H2TABLES31. 07/19/93 14:58:14

Table 52. Household Income Characteristics of Housing Units With a Black Householder: 1990

[Data based on sample and subject to sampling variability, see text. For definitions of terms and meanings of symbols, see text]

State Inside and Outside Metropolitan Area	The State	Inside metropolitan area						Outside metropolitan area			
				Not in central city					Urban, outside urbanized area		
					Urban						
		Total	In central city	Total	Inside urbanized area	Outside urbanized area	Rural	Total	Place of 10,000 or more	Place of 2,500 to 9,999	Rural
Specified owner-occupied housing units	**7 206**	**7 086**	**6 267**	**819**	**771**	**–**	**48**	**120**	**72**	**12**	**36**
HOUSEHOLD INCOME IN 1989 BY SELECTED MONTHLY OWNER COSTS AS A PERCENTAGE OF HOUSEHOLD INCOME IN 1989											
All income levels	7 206	7 086	6 267	819	771	–	48	120	72	12	36
Less than 10 percent	949	921	894	27	27	–	–	28	23	–	5
10 to 14 percent	1 299	1 286	1 177	109	99	–	10	13	8	–	5
15 to 19 percent	1 298	1 270	1 118	152	137	–	15	28	14	8	6
20 to 24 percent	1 058	1 040	885	155	147	–	8	18	–	4	14
25 to 29 percent	805	805	649	156	156	–	–	–	–	–	–
30 to 34 percent	557	557	439	118	109	–	9	–	–	–	–
35 to 49 percent	593	587	503	84	78	–	6	6	–	–	6
50 percent or more	576	549	531	18	18	–	–	27	27	–	–
Not computed	71	71	71	–	–	–	–	–	–	–	–
Median	20.1	20.1	19.6	23.9	24.2	–	19.7	18.4	16.8	18.8	20.7
Less than $20,000	2 600	2 556	2 506	50	50	–	–	44	35	8	1
Less than 20 percent	701	685	661	24	24	–	–	16	8	8	–
20 to 24 percent	319	318	318	–	–	–	–	1	–	–	1
25 to 29 percent	281	281	281	–	–	–	–	–	–	–	–
30 to 34 percent	239	239	234	5	5	–	–	–	–	–	–
35 percent or more	989	962	941	21	21	–	–	27	27	–	–
Not computed	71	71	71	–	–	–	–	–	–	–	–
Median	29.4	29.3	29.2	31.0	31.0	–	–	50.0+	50.0+	17.5	22.5
$20,000 to $34,999	1 907	1 876	1 740	136	126	–	10	31	13	–	18
Less than 20 percent	998	978	978	–	–	–	–	20	13	–	7
20 to 24 percent	240	235	235	–	–	–	–	5	–	–	5
25 to 29 percent	282	282	267	15	15	–	–	–	–	–	–
30 to 34 percent	229	229	167	62	58	–	4	–	–	–	–
35 percent or more	158	152	93	59	53	–	6	6	–	–	6
Not computed	–	–	–	–	–	–	–	–	–	–	–
Median	19.4	19.4	18.5	34.3	34.1	–	35.8	10.0–	10.0–	–	22.0
$35,000 to $49,999	1 378	1 352	1 113	239	234	–	5	26	18	–	8
Less than 20 percent	797	779	746	33	33	–	–	18	18	–	–
20 to 24 percent	293	285	257	28	28	–	–	8	–	–	8
25 to 29 percent	200	200	86	114	114	–	–	–	–	–	–
30 to 34 percent	66	66	24	42	37	–	5	–	–	–	–
35 percent or more	22	22	–	22	22	–	–	–	–	–	–
Not computed	–	–	–	–	–	–	–	–	–	–	–
Median	18.3	18.4	16.9	27.6	27.5	–	32.5	11.9	10.0–	–	22.5
$50,000 or more	1 321	1 302	908	394	361	–	33	19	6	4	9
Less than 20 percent	1 050	1 035	804	231	206	–	25	15	6	–	9
20 to 24 percent	206	202	75	127	119	–	8	4	–	4	–
25 to 29 percent	42	42	15	27	27	–	–	–	–	–	–
30 to 34 percent	23	23	14	9	9	–	–	–	–	–	–
35 percent or more	–	–	–	–	–	–	–	–	–	–	–
Not computed	–	–	–	–	–	–	–	–	–	–	–
Median	13.8	13.7	11.7	18.7	18.9	–	17.2	17.7	17.5	22.5	16.3
Specified renter-occupied housing units	**11 614**	**11 357**	**10 115**	**1 242**	**1 230**	**8**	**4**	**257**	**147**	**50**	**60**
HOUSEHOLD INCOME IN 1989 BY GROSS RENT AS A PERCENTAGE OF HOUSEHOLD INCOME IN 1989											
All income levels	11 614	11 357	10 115	1 242	1 230	8	4	257	147	50	60
Less than 10 percent	401	379	353	26	26	–	–	22	13	–	9
10 to 14 percent	1 007	985	902	83	83	–	–	22	8	6	8
15 to 19 percent	1 533	1 506	1 227	279	279	–	–	27	12	6	9
20 to 24 percent	1 373	1 339	1 093	246	246	–	–	34	25	7	2
25 to 29 percent	1 498	1 478	1 347	131	127	–	4	20	14	–	6
30 to 34 percent	1 149	1 135	1 015	120	112	8	–	14	14	–	–
35 to 49 percent	1 388	1 344	1 224	120	120	–	–	44	21	21	2
50 percent or more	2 658	2 601	2 502	99	99	–	–	57	34	10	13
Not computed	607	590	452	138	138	–	–	17	6	–	11
Median	29.0	29.0	29.7	23.3	23.2	32.5	27.5	28.8	29.5	37.1	19.2
Less than $10,000	4 773	4 692	4 573	119	111	8	–	81	48	18	15
Less than 20 percent	250	250	244	6	6	–	–	–	–	–	–
20 to 24 percent	235	235	235	–	–	–	–	–	–	–	–
25 to 29 percent	509	507	507	–	–	–	–	2	–	–	2
30 to 34 percent	341	333	325	8	–	8	–	8	8	–	–
35 percent or more	3 025	2 963	2 865	98	98	–	–	62	34	18	10
Not computed	413	404	397	7	7	–	–	9	6	–	3
Median	50.0+	50.0+	50.0+	50.0+	50.0+	32.5	–	50.0+	50.0+	50.0+	50.0+
$10,000 to $19,999	3 540	3 457	3 140	317	317	–	–	83	47	20	16
Less than 20 percent	690	685	681	4	4	–	–	5	–	–	5
20 to 24 percent	495	482	423	59	59	–	–	13	6	7	–
25 to 29 percent	665	647	596	51	51	–	–	18	14	–	4
30 to 34 percent	667	661	597	64	64	–	–	6	6	–	–
35 percent or more	959	920	815	105	105	–	–	39	21	13	5
Not computed	64	62	28	34	34	–	–	2	–	–	2
Median	29.2	29.1	28.8	32.1	32.1	–	–	33.8	32.9	37.5	27.5
$20,000 to $34,999	2 271	2 205	1 677	528	528	–	–	66	44	6	16
Less than 20 percent	1 122	1 080	898	182	182	–	–	42	25	6	11
20 to 24 percent	566	545	403	142	142	–	–	21	19	–	2
25 to 29 percent	278	278	213	65	65	–	–	–	–	–	–
30 to 34 percent	141	141	93	48	48	–	–	–	–	–	–
35 percent or more	62	62	46	16	16	–	–	–	–	–	–
Not computed	102	99	24	75	75	–	–	3	–	–	3
Median	19.7	19.8	19.3	21.6	21.6	–	–	16.3	18.8	12.5	12.5
$35,000 or more	1 030	1 003	725	278	274	–	4	27	8	6	13
Less than 20 percent	879	855	659	196	196	–	–	24	8	6	10
20 to 24 percent	77	77	32	45	45	–	–	–	–	–	–
25 to 29 percent	46	46	31	15	11	–	4	–	–	–	–
30 to 34 percent	–	–	–	–	–	–	–	–	–	–	–
35 percent or more	–	–	–	–	–	–	–	–	–	–	–
Not computed	28	25	3	22	22	–	–	3	–	–	3
Median	13.6	13.6	12.8	16.7	16.6	–	27.5	10.0–	10.0–	17.5	12.5

TIPSII [UPF] GH231 CENSUS90 71580800 07/22/93 10:20 AM MACHINE: C DATA:CENSUS90*H2TIPSDA31. 07/19/93 14:47:32 TAPE: NONE FRAME: 69
TSF:CENSUS90*92. 07/19/93 14:48:07 UTF:CENSUS90*93. 07/19/93 14:48:07 META:CENSUS90*H2TABLES31. 07/19/93 14:58:14

Table 53. **Household Income Characteristics of Housing Units With an American Indian, Eskimo, or Aleut Householder: 1990**

[Data based on sample and subject to sampling variability, see text. For definitions of terms and meanings of symbols, see text]

State Inside and Outside Metropolitan Area	The State	Inside metropolitan area						Outside metropolitan area			
				Not in central city					Urban, outside urbanized area		
					Urban						
		Total	In central city	Total	Inside urbanized area	Outside urbanized area	Rural	Total	Place of 10,000 or more	Place of 2,500 to 9,999	Rural
Specified owner-occupied housing units	**826**	**291**	**185**	**106**	**72**	**10**	**24**	**535**	**61**	**85**	**389**
HOUSEHOLD INCOME IN 1989 BY SELECTED MONTHLY OWNER COSTS AS A PERCENTAGE OF HOUSEHOLD INCOME IN 1989											
All income levels	826	291	185	106	72	10	24	535	61	85	389
Less than 10 percent	156	23	19	4	–	–	4	133	12	18	103
10 to 14 percent	211	62	44	18	11	–	7	149	31	16	102
15 to 19 percent	176	68	48	20	3	10	7	108	18	33	57
20 to 24 percent	69	46	31	15	15	–	–	23	–	–	23
25 to 29 percent	57	26	8	18	12	–	6	31	–	–	31
30 to 34 percent	26	12	7	5	5	–	–	14	–	–	14
35 to 49 percent	75	44	22	22	22	–	–	31	–	8	23
50 percent or more	54	10	6	4	4	–	–	44	–	8	36
Not computed	2	–	–	–	–	–	–	2	–	2	–
Median	16.3	19.4	18.1	23.7	27.9	17.5	15.7	14.5	13.0	16.1	14.5
Less than $20,000	282	72	57	15	15	–	–	210	7	30	173
Less than 20 percent	111	26	15	11	11	–	–	85	7	12	66
20 to 24 percent	18	6	6	–	–	–	–	12	–	–	12
25 to 29 percent	37	8	8	–	–	–	–	29	–	–	29
30 to 34 percent	21	7	7	–	–	–	–	14	–	–	14
35 percent or more	93	25	21	4	4	–	–	68	–	16	52
Not computed	2	–	–	–	–	–	–	2	–	2	–
Median	26.5	27.5	29.7	13.4	13.4	–	–	26.2	10.0–	36.3	26.5
$20,000 to $34,999	244	102	64	38	34	–	4	142	–	17	125
Less than 20 percent	160	36	32	4	–	–	4	124	–	17	107
20 to 24 percent	41	32	25	7	7	–	–	9	–	–	9
25 to 29 percent	2	–	–	–	–	–	–	2	–	–	2
30 to 34 percent	5	5	–	5	5	–	–	–	–	–	–
35 percent or more	36	29	7	22	22	–	–	7	–	–	7
Not computed	–	–	–	–	–	–	–	–	–	–	–
Median	14.7	22.3	20.0	35.7	36.1	–	10.0	12.0	–	16.1	11.7
$35,000 to $49,999	150	38	15	23	17	–	6	112	33	15	64
Less than 20 percent	125	15	15	–	–	–	–	110	33	15	62
20 to 24 percent	7	5	–	5	5	–	–	2	–	–	2
25 to 29 percent	18	18	–	18	12	–	6	–	–	–	–
30 to 34 percent	–	–	–	–	–	–	–	–	–	–	–
35 percent or more	–	–	–	–	–	–	–	–	–	–	–
Not computed	–	–	–	–	–	–	–	–	–	–	–
Median	13.5	24.0	11.3	26.8	26.5	–	27.5	12.8	13.9	14.2	11.1
$50,000 or more	150	79	49	30	6	10	14	71	21	23	27
Less than 20 percent	147	76	49	27	3	10	14	71	21	23	27
20 to 24 percent	3	3	–	3	3	–	–	–	–	–	–
25 to 29 percent	–	–	–	–	–	–	–	–	–	–	–
30 to 34 percent	–	–	–	–	–	–	–	–	–	–	–
35 percent or more	–	–	–	–	–	–	–	–	–	–	–
Not computed	–	–	–	–	–	–	–	–	–	–	–
Median	14.6	16.2	15.6	17.0	20.0	17.5	15.0	11.3	12.7	10.0–	10.2
Specified renter-occupied housing units	**2 358**	**1 000**	**825**	**175**	**131**	**9**	**35**	**1 358**	**276**	**258**	**824**
HOUSEHOLD INCOME IN 1989 BY GROSS RENT AS A PERCENTAGE OF HOUSEHOLD INCOME IN 1989											
All income levels	2 358	1 000	825	175	131	9	35	1 358	276	258	824
Less than 10 percent	112	–	–	–	–	–	–	112	–	8	104
10 to 14 percent	377	170	145	25	14	–	11	207	26	24	157
15 to 19 percent	299	131	112	19	13	–	6	168	34	16	118
20 to 24 percent	286	132	91	41	41	–	–	154	42	22	90
25 to 29 percent	185	82	53	29	28	–	1	103	19	19	65
30 to 34 percent	133	61	42	19	4	9	6	72	11	8	53
35 to 49 percent	273	109	96	13	6	–	7	164	41	53	70
50 percent or more	612	296	267	29	25	–	4	316	83	101	132
Not computed	81	19	19	–	–	–	–	62	20	7	35
Median	26.7	28.5	30.2	25.4	24.7	32.5	27.5	25.3	33.2	44.7	20.9
Less than $10,000	1 144	436	382	54	39	9	6	708	140	168	400
Less than 20 percent	135	43	40	3	–	–	3	92	8	–	84
20 to 24 percent	85	30	20	10	10	–	–	55	11	–	44
25 to 29 percent	56	16	16	–	–	–	–	40	–	6	34
30 to 34 percent	70	37	21	16	4	9	3	33	–	8	25
35 percent or more	729	291	266	25	25	–	–	438	101	147	190
Not computed	69	19	19	–	–	–	–	50	20	7	23
Median	50.0+	50.0+	50.0+	34.4	50.0+	32.5	25.0	48.6	50.0+	50.0+	35.3
$10,000 to $19,999	604	223	200	23	15	–	8	381	85	57	239
Less than 20 percent	196	28	28	–	–	–	–	168	21	20	127
20 to 24 percent	130	48	48	–	–	–	–	82	24	22	36
25 to 29 percent	74	26	17	9	9	–	–	48	12	8	28
30 to 34 percent	52	13	10	3	–	–	3	39	11	–	28
35 percent or more	144	108	97	11	6	–	5	36	17	7	12
Not computed	8	–	–	–	–	–	–	8	–	–	8
Median	23.9	33.7	33.5	34.2	29.2	–	50.0	21.1	24.5	21.9	18.4
$20,000 to $34,999	395	185	138	47	38	–	9	210	38	27	145
Less than 20 percent	260	90	84	6	4	–	2	170	18	22	130
20 to 24 percent	55	38	23	15	15	–	–	17	7	–	10
25 to 29 percent	55	40	20	20	19	–	1	15	7	5	3
30 to 34 percent	11	11	11	–	–	–	–	–	–	–	–
35 percent or more	12	6	–	6	–	–	6	6	6	–	–
Not computed	2	–	–	–	–	–	–	2	–	–	2
Median	16.1	20.3	16.7	25.6	25.0	–	36.3	14.4	20.7	14.4	13.3
$35,000 or more	215	156	105	51	39	–	12	59	13	6	40
Less than 20 percent	197	140	105	35	23	–	12	57	13	6	38
20 to 24 percent	16	16	–	16	16	–	–	–	–	–	–
25 to 29 percent	–	–	–	–	–	–	–	–	–	–	–
30 to 34 percent	–	–	–	–	–	–	–	–	–	–	–
35 percent or more	–	–	–	–	–	–	–	–	–	–	–
Not computed	2	–	–	–	–	–	–	2	–	–	2
Median	13.7	14.9	14.5	16.6	18.7	–	12.7	10.1	12.5	10.0–	10.0–

TIPSII [UPF] GH231 CENSUS90 71580800 07/22/93 10:20 AM MACHINE: C DATA:CENSUS90*H2TIPSDA31. 07/19/93 14:47:32 TAPE: NONE FRAME: 70
TSF:CENSUS90*92. 07/19/93 14:48:07 UTF:CENSUS90*93. 07/19/93 14:48:07 META:CENSUS90*H2TABLES31. 07/19/93 14:58:14

Table 54. **Household Income Characteristics of Housing Units With an Asian or Pacific Islander Householder: 1990**

[Data based on sample and subject to sampling variability, see text. For definitions of terms and meanings of symbols, see text]

State Inside and Outside Metropolitan Area	The State	Inside metropolitan area						Outside metropolitan area			
				Not in central city					Urban, outside urbanized area		
					Urban						
		Total	In central city	Total	Inside urbanized area	Outside urbanized area	Rural	Total	Place of 10,000 or more	Place of 2,500 to 9,999	Rural
Specified owner-occupied housing units	**1 194**	**987**	**627**	**360**	**347**	**2**	**11**	**207**	**105**	**45**	**57**
HOUSEHOLD INCOME IN 1989 BY SELECTED MONTHLY OWNER COSTS AS A PERCENTAGE OF HOUSEHOLD INCOME IN 1989											
All income levels	1 194	987	627	360	347	2	11	207	105	45	57
Less than 10 percent	168	126	119	7	5	–	2	42	16	10	16
10 to 14 percent	191	130	105	25	25	–	–	61	40	7	14
15 to 19 percent	210	174	88	86	86	–	–	36	20	5	11
20 to 24 percent	160	154	102	52	45	2	5	6	5	–	1
25 to 29 percent	112	96	53	43	41	–	2	16	4	6	6
30 to 34 percent	95	86	19	67	67	–	–	9	–	7	2
35 to 49 percent	93	84	64	20	20	–	–	9	7	–	2
50 percent or more	146	131	71	60	58	–	2	15	6	6	3
Not computed	19	6	6	–	–	–	–	13	7	4	2
Median	20.6	22.0	19.9	26.2	26.5	22.5	23.5	14.5	14.1	18.5	14.1
Less than $20,000	241	195	129	66	64	–	2	46	18	10	18
Less than 20 percent	18	6	6	–	–	–	–	12	5	–	7
20 to 24 percent	14	14	12	2	–	–	2	–	–	–	–
25 to 29 percent	24	20	14	6	6	–	–	4	–	–	4
30 to 34 percent	7	7	7	–	–	–	–	–	–	–	–
35 percent or more	159	142	84	58	58	–	–	17	6	6	5
Not computed	19	6	6	–	–	–	–	13	7	4	2
Median	50.0+	50.0+	38.6	50.0+	50.0+	–	22.5	42.5	50.0+	50.0+	26.3
$20,000 to $34,999	286	208	125	83	79	–	4	78	30	19	29
Less than 20 percent	91	42	27	15	13	–	2	49	19	6	24
20 to 24 percent	33	32	24	8	8	–	–	1	–	–	1
25 to 29 percent	41	29	24	5	5	–	–	12	4	6	2
30 to 34 percent	62	53	12	41	41	–	–	9	–	7	2
35 percent or more	59	52	38	14	12	–	2	7	7	–	–
Not computed	–	–	–	–	–	–	–	–	–	–	–
Median	27.3	30.1	27.4	31.6	31.6	–	30.0	15.8	16.0	27.9	13.6
$35,000 to $49,999	268	234	165	69	69	–	–	34	20	12	2
Less than 20 percent	154	125	107	18	18	–	–	29	15	12	2
20 to 24 percent	52	47	34	13	13	–	–	5	5	–	–
25 to 29 percent	35	35	15	20	20	–	–	–	–	–	–
30 to 34 percent	10	10	–	10	10	–	–	–	–	–	–
35 percent or more	17	17	9	8	8	–	–	–	–	–	–
Not computed	–	–	–	–	–	–	–	–	–	–	–
Median	18.8	19.4	17.4	25.9	25.9	–	–	16.0	17.5	14.3	10.0–
$50,000 or more	399	350	208	142	135	2	5	49	37	4	8
Less than 20 percent	306	257	172	85	85	–	–	49	37	4	8
20 to 24 percent	61	61	32	29	24	2	3	–	–	–	–
25 to 29 percent	12	12	–	12	10	–	2	–	–	–	–
30 to 34 percent	16	16	–	16	16	–	–	–	–	–	–
35 percent or more	4	4	4	–	–	–	–	–	–	–	–
Not computed	–	–	–	–	–	–	–	–	–	–	–
Median	14.4	15.5	12.9	18.7	18.4	22.5	24.2	10.3	10.6	10.0–	11.0
Specified renter-occupied housing units	**1 916**	**1 622**	**1 383**	**239**	**231**	**–**	**8**	**294**	**168**	**97**	**29**
HOUSEHOLD INCOME IN 1989 BY GROSS RENT AS A PERCENTAGE OF HOUSEHOLD INCOME IN 1989											
All income levels	1 916	1 622	1 383	239	231	–	8	294	168	97	29
Less than 10 percent	108	76	61	15	13	–	2	32	15	13	4
10 to 14 percent	280	220	182	38	32	–	6	60	43	12	5
15 to 19 percent	296	235	202	33	33	–	–	61	52	–	9
20 to 24 percent	255	242	194	48	48	–	–	13	–	11	2
25 to 29 percent	125	114	85	29	29	–	–	11	9	–	2
30 to 34 percent	186	158	145	13	13	–	–	28	16	12	–
35 to 49 percent	164	138	116	22	22	–	–	26	6	20	–
50 percent or more	303	276	254	22	22	–	–	27	16	9	2
Not computed	199	163	144	19	19	–	–	36	11	20	5
Median	23.4	24.1	24.5	22.5	22.9	–	11.7	18.0	17.0	31.0	16.7
Less than $10,000	603	533	500	33	33	–	–	70	27	35	8
Less than 20 percent	12	10	10	–	–	–	–	2	–	–	2
20 to 24 percent	27	27	27	–	–	–	–	–	–	–	–
25 to 29 percent	12	10	10	–	–	–	–	2	–	–	2
30 to 34 percent	27	27	27	–	–	–	–	–	–	–	–
35 percent or more	348	309	282	27	27	–	–	39	16	21	2
Not computed	177	150	144	6	6	–	–	27	11	14	2
Median	50.0+	50.0+	50.0+	50.0+	50.0+	–	–	50.0+	50.0+	48.8	27.5
$10,000 to $19,999	563	466	433	33	33	–	–	97	68	20	9
Less than 20 percent	108	64	64	–	–	–	–	44	37	–	7
20 to 24 percent	102	100	100	–	–	–	–	2	–	–	2
25 to 29 percent	93	84	70	14	14	–	–	9	9	–	–
30 to 34 percent	147	119	111	8	8	–	–	28	16	12	–
35 percent or more	107	93	88	5	5	–	–	14	6	8	–
Not computed	6	6	–	6	6	–	–	–	–	–	–
Median	28.7	28.9	28.8	29.8	29.8	–	–	26.4	19.3	34.2	18.2
$20,000 to $34,999	499	398	294	104	96	–	8	101	64	30	7
Less than 20 percent	330	247	215	32	24	–	8	83	64	13	6
20 to 24 percent	118	107	67	40	40	–	–	11	–	11	–
25 to 29 percent	20	20	5	15	15	–	–	–	–	–	–
30 to 34 percent	12	12	7	5	5	–	–	–	–	–	–
35 percent or more	12	12	–	12	12	–	–	–	–	–	–
Not computed	7	–	–	–	–	–	–	7	–	6	1
Median	16.8	17.7	16.3	22.5	23.0	–	11.7	14.1	14.5	14.2	11.3
$35,000 or more	251	225	156	69	69	–	–	26	9	12	5
Less than 20 percent	234	210	156	54	54	–	–	24	9	12	3
20 to 24 percent	8	8	–	8	8	–	–	–	–	–	–
25 to 29 percent	–	–	–	–	–	–	–	–	–	–	–
30 to 34 percent	–	–	–	–	–	–	–	–	–	–	–
35 percent or more	–	–	–	–	–	–	–	–	–	–	–
Not computed	9	7	–	7	7	–	–	2	–	–	2
Median	12.0	12.5	11.8	14.7	14.7	–	–	10.0–	10.0–	10.0	10.0–

TIPSII [UPF] GH231 CENSUS90 71580800 07/22/93 10:20 AM MACHINE: C DATA:CENSUS90*H2TIPSDA31. 07/19/93 14:47:32 TAPE: NONE FRAME: 71
TSF:CENSUS90*92. 07/19/93 14:48:07 UTF:CENSUS90*93. 07/19/93 14:48:07 META:CENSUS90*H2TABLES31. 07/19/93 14:58:14

Table 55. Household Income Characteristics of Housing Units With an Hispanic Origin Householder: 1990

[Householders of Hispanic origin may be of any race. Data based on sample and subject to sampling variability, see text. For definitions of terms and meanings of symbols, see text]

State Inside and Outside Metropolitan Area	The State	Inside metropolitan area						Outside metropolitan area			
				Not in central city					Urban, outside urbanized area		
					Urban						
		Total	In central city	Total	Inside urbanized area	Outside urbanized area	Rural	Total	Place of 10,000 or more	Place of 2,500 to 9,999	Rural
Specified owner-occupied housing units	**3 937**	**2 182**	**1 609**	**573**	**480**	**–**	**93**	**1 755**	**820**	**439**	**496**
HOUSEHOLD INCOME IN 1989 BY SELECTED MONTHLY OWNER COSTS AS A PERCENTAGE OF HOUSEHOLD INCOME IN 1989											
All income levels	3 937	2 182	1 609	573	480	–	93	1 755	820	439	496
Less than 10 percent	670	276	238	38	33	–	5	394	132	122	140
10 to 14 percent	712	345	287	58	53	–	5	367	194	59	114
15 to 19 percent	758	478	360	118	110	–	8	280	106	110	64
20 to 24 percent	587	407	235	172	134	–	38	180	81	51	48
25 to 29 percent	435	280	202	78	58	–	20	155	87	26	42
30 to 34 percent	187	100	57	43	33	–	10	87	30	34	23
35 to 49 percent	301	149	112	37	32	–	5	152	90	20	42
50 percent or more	241	121	102	19	17	–	2	120	82	17	21
Not computed	46	26	16	10	10	–	–	20	18	–	2
Median	18.7	19.8	18.8	22.0	21.5	–	23.8	16.9	18.5	16.7	14.7
Less than $20,000	1 150	416	390	26	20	–	6	734	355	139	240
Less than 20 percent	384	108	108	–	–	–	–	276	97	61	118
20 to 24 percent	58	13	13	–	–	–	–	45	13	10	22
25 to 29 percent	123	42	41	1	–	–	1	81	41	10	30
30 to 34 percent	95	30	30	–	–	–	–	65	30	21	14
35 percent or more	444	197	182	15	10	–	5	247	156	37	54
Not computed	46	26	16	10	10	–	–	20	18	–	2
Median	29.5	35.2	34.2	50.0+	50.0+	–	38.3	27.2	32.9	24.2	20.2
$20,000 to $34,999	1 256	684	549	135	110	–	25	572	248	180	144
Less than 20 percent	670	295	262	33	29	–	4	375	151	123	101
20 to 24 percent	229	131	118	13	11	–	2	98	49	28	21
25 to 29 percent	182	130	110	20	7	–	13	52	32	16	4
30 to 34 percent	82	60	27	33	29	–	4	22	–	13	9
35 percent or more	93	68	32	36	34	–	2	25	16	–	9
Not computed	–	–	–	–	–	–	–	–	–	–	–
Median	19.2	21.8	20.5	30.2	31.4	–	27.5	17.0	17.7	17.6	13.3
$35,000 to $49,999	865	590	383	207	176	–	31	275	150	62	63
Less than 20 percent	537	314	263	51	40	–	11	223	117	56	50
20 to 24 percent	215	185	69	116	102	–	14	30	19	6	5
25 to 29 percent	108	86	51	35	29	–	6	22	14	–	8
30 to 34 percent	–	–	–	–	–	–	–	–	–	–	–
35 percent or more	5	5	–	5	5	–	–	–	–	–	–
Not computed	–	–	–	–	–	–	–	–	–	–	–
Median	17.6	19.4	17.4	22.3	22.4	–	21.6	13.2	13.9	11.7	10.8
$50,000 or more	666	492	287	205	174	–	31	174	67	58	49
Less than 20 percent	549	382	252	130	127	–	3	167	67	51	49
20 to 24 percent	85	78	35	43	21	–	22	7	–	7	–
25 to 29 percent	22	22	–	22	22	–	–	–	–	–	–
30 to 34 percent	10	10	–	10	4	–	6	–	–	–	–
35 percent or more	–	–	–	–	–	–	–	–	–	–	–
Not computed	–	–	–	–	–	–	–	–	–	–	–
Median	13.7	15.1	13.1	18.2	17.4	–	22.8	10.7	10.0–	11.3	11.6
Specified renter-occupied housing units	**4 751**	**2 616**	**2 088**	**528**	**482**	**–**	**46**	**2 135**	**1 107**	**478**	**550**
HOUSEHOLD INCOME IN 1989 BY GROSS RENT AS A PERCENTAGE OF HOUSEHOLD INCOME IN 1989											
All income levels	4 751	2 616	2 088	528	482	–	46	2 135	1 107	478	550
Less than 10 percent	217	108	83	25	25	–	–	109	38	9	62
10 to 14 percent	677	338	301	37	34	–	3	339	146	109	84
15 to 19 percent	766	375	295	80	71	–	9	391	194	102	95
20 to 24 percent	617	450	341	109	105	–	4	167	73	44	50
25 to 29 percent	423	214	165	49	45	–	4	209	118	57	34
30 to 34 percent	435	213	168	45	39	–	6	222	159	37	26
35 to 49 percent	527	276	205	71	60	–	11	251	138	59	54
50 percent or more	831	473	417	56	47	–	9	358	207	61	90
Not computed	258	169	113	56	56	–	–	89	34	–	55
Median	24.8	24.5	24.5	24.3	24.0	–	32.5	25.4	28.6	22.2	20.6
Less than $10,000	1 438	736	671	65	56	–	9	702	418	104	180
Less than 20 percent	27	25	25	–	–	–	–	2	–	–	2
20 to 24 percent	21	16	16	–	–	–	–	5	–	–	5
25 to 29 percent	79	16	16	–	–	–	–	63	33	15	15
30 to 34 percent	99	35	35	–	–	–	–	64	57	–	7
35 percent or more	1 071	551	496	55	46	–	9	520	310	89	121
Not computed	141	93	83	10	10	–	–	48	18	–	30
Median	50.0+	50.0+	50.0+	50.0+	50.0+	–	50.0+	50.0+	50.0+	50.0+	50.0+
$10,000 to $19,999	1 514	763	611	152	141	–	11	751	377	193	181
Less than 20 percent	347	92	92	–	–	–	–	255	114	71	70
20 to 24 percent	317	210	171	39	39	–	–	107	46	23	38
25 to 29 percent	264	124	102	22	22	–	–	140	85	38	17
30 to 34 percent	278	133	114	19	19	–	–	145	89	37	19
35 percent or more	262	180	126	54	43	–	11	82	35	24	23
Not computed	46	24	6	18	18	–	–	22	8	–	14
Median	26.3	27.7	26.9	31.6	30.1	–	43.1	25.1	26.4	25.3	21.8
$20,000 to $34,999	1 251	720	495	225	217	–	8	531	243	141	147
Less than 20 percent	830	386	311	75	71	–	4	444	203	109	132
20 to 24 percent	228	173	112	61	57	–	4	55	27	21	7
25 to 29 percent	69	63	40	23	23	–	–	6	–	4	2
30 to 34 percent	52	39	19	20	20	–	–	13	13	–	–
35 percent or more	25	18	–	18	18	–	–	7	–	7	–
Not computed	47	41	13	28	28	–	–	6	–	–	6
Median	17.4	18.8	17.6	21.9	22.1	–	20.0	16.2	16.5	16.5	15.3
$35,000 or more	548	397	311	86	68	–	18	151	69	40	42
Less than 20 percent	456	318	251	67	59	–	8	138	61	40	37
20 to 24 percent	51	51	42	9	9	–	–	–	–	–	–
25 to 29 percent	11	11	7	4	–	–	4	–	–	–	–
30 to 34 percent	6	6	–	6	–	–	6	–	–	–	–
35 percent or more	–	–	–	–	–	–	–	–	–	–	–
Not computed	24	11	11	–	–	–	–	13	8	–	5
Median	12.8	13.9	13.7	15.4	13.5	–	26.3	10.6	10.5	12.3	10.0–

TIPSII [UPF] GH231 CENSUS90 71580800 07/22/93 10:20 AM MACHINE: C DATA:CENSUS90*H2TIPSDA31. 07/19/93 14:47:32 TAPE: NONE FRAME: 72
TSF:CENSUS90*92. 07/19/93 14:48:07 UTF:CENSUS90*93. 07/19/93 14:48:07 META:CENSUS90*H2TABLES31. 07/19/93 14:58:14

Table 56. **Household Income Characteristics of Housing Units With a White, Not of Hispanic Origin Householder: 1990**

[Data based on sample and subject to sampling variability, see text. For definitions of terms and meanings of symbols, see text]

State Inside and Outside Metropolitan Area	The State	Inside metropolitan area						Outside metropolitan area			
				Not in central city					Urban, outside urbanized area		
					Urban						
		Total	In central city	Total	Inside urbanized area	Outside urbanized area	Rural	Total	Place of 10,000 or more	Place of 2,500 to 9,999	Rural
Specified owner-occupied housing units	**305 243**	**149 737**	**103 143**	**46 594**	**31 270**	**2 273**	**13 051**	**155 506**	**42 313**	**34 099**	**79 094**
HOUSEHOLD INCOME IN 1989 BY SELECTED MONTHLY OWNER COSTS AS A PERCENTAGE OF HOUSEHOLD INCOME IN 1989											
All income levels	305 243	149 737	103 143	46 594	31 270	2 273	13 051	155 506	42 313	34 099	79 094
Less than 10 percent	67 643	26 841	21 252	5 589	3 000	412	2 177	40 802	9 512	8 393	22 897
10 to 14 percent	64 124	28 820	21 077	7 743	4 719	497	2 527	35 304	9 465	7 945	17 894
15 to 19 percent	61 115	31 387	21 273	10 114	6 968	411	2 735	29 728	8 905	7 037	13 786
20 to 24 percent	44 542	25 428	16 121	9 307	6 797	409	2 101	19 114	5 899	4 242	8 973
25 to 29 percent	26 422	15 279	9 162	6 117	4 446	235	1 436	11 143	3 468	2 353	5 322
30 to 34 percent	14 128	8 050	4 835	3 215	2 317	120	778	6 078	1 676	1 544	2 858
35 to 49 percent	14 871	8 004	5 267	2 737	1 930	83	724	6 867	1 722	1 389	3 756
50 percent or more	11 099	5 405	3 780	1 625	1 019	99	507	5 694	1 469	1 131	3 094
Not computed	1 299	523	376	147	74	7	66	776	197	65	514
Median	16.7	18.0	17.1	19.9	20.7	17.7	18.3	15.2	16.2	15.5	14.6
Less than $20,000	82 397	25 904	20 435	5 469	2 841	491	2 137	56 493	11 868	11 468	33 157
Less than 20 percent	36 455	9 033	7 440	1 593	668	176	749	27 422	5 162	5 505	16 755
20 to 24 percent	10 940	3 198	2 667	531	259	45	227	7 742	1 650	1 583	4 509
25 to 29 percent	8 017	2 470	1 875	595	270	86	239	5 547	1 195	1 186	3 166
30 to 34 percent	6 127	2 161	1 663	498	295	41	162	3 966	977	940	2 049
35 percent or more	19 628	8 529	6 422	2 107	1 275	136	696	11 099	2 692	2 189	6 218
Not computed	1 230	513	368	145	74	7	64	717	192	65	460
Median	21.9	25.9	24.9	29.5	33.2	26.2	26.3	20.3	22.0	20.6	19.7
$20,000 to $34,999	83 445	36 186	26 687	9 499	6 186	395	2 918	47 259	12 697	10 601	23 961
Less than 20 percent	50 787	17 027	13 693	3 334	1 775	186	1 373	33 760	8 036	7 357	18 367
20 to 24 percent	12 683	6 135	4 730	1 405	857	116	432	6 548	2 180	1 570	2 798
25 to 29 percent	9 926	5 912	4 046	1 866	1 339	57	470	4 014	1 555	862	1 597
30 to 34 percent	5 334	3 627	2 344	1 283	1 008	21	254	1 707	546	500	661
35 percent or more	4 696	3 481	1 870	1 611	1 207	15	389	1 215	380	312	523
Not computed	19	4	4	–	–	–	–	15	–	–	15
Median	16.7	20.9	19.6	25.0	26.7	20.5	21.0	14.1	16.2	15.0	12.8
$35,000 to $49,999	68 328	38 324	25 314	13 010	9 124	504	3 382	30 004	9 761	6 944	13 299
Less than 20 percent	46 910	22 351	16 626	5 725	3 470	291	1 964	24 559	7 465	5 736	11 358
20 to 24 percent	12 648	8 930	5 348	3 582	2 718	134	730	3 718	1 566	848	1 304
25 to 29 percent	5 884	4 658	2 259	2 399	1 970	31	398	1 226	539	262	425
30 to 34 percent	1 775	1 476	596	880	652	40	188	299	105	83	111
35 percent or more	1 105	909	485	424	314	8	102	196	86	15	95
Not computed	6	–	–	–	–	–	–	6	–	–	6
Median	16.2	18.3	17.1	21.1	22.0	17.9	18.3	13.3	15.4	13.7	11.5
$50,000 or more	71 073	49 323	30 707	18 616	13 119	883	4 614	21 750	7 987	5 086	8 677
Less than 20 percent	58 730	38 637	25 843	12 794	8 774	667	3 353	20 093	7 219	4 777	8 097
20 to 24 percent	8 271	7 165	3 376	3 789	2 963	114	712	1 106	503	241	362
25 to 29 percent	2 595	2 239	982	1 257	867	61	329	356	179	43	134
30 to 34 percent	892	786	232	554	362	18	174	106	48	21	37
35 percent or more	541	490	270	220	153	23	44	51	33	4	14
Not computed	44	6	4	2	–	–	2	38	5	–	33
Median	12.9	14.3	12.8	16.7	17.2	14.7	15.2	10.0–	11.6	10.0–	10.0–
Specified renter-occupied housing units	**166 210**	**90 990**	**71 740**	**19 250**	**15 318**	**802**	**3 130**	**75 220**	**28 122**	**17 966**	**29 132**
HOUSEHOLD INCOME IN 1989 BY GROSS RENT AS A PERCENTAGE OF HOUSEHOLD INCOME IN 1989											
All income levels	166 210	90 990	71 740	19 250	15 318	802	3 130	75 220	28 122	17 966	29 132
Less than 10 percent	8 575	3 458	2 811	647	393	51	203	5 117	1 441	1 013	2 663
10 to 14 percent	22 514	10 537	8 317	2 220	1 646	106	468	11 977	4 073	2 985	4 919
15 to 19 percent	29 217	16 419	12 672	3 747	3 064	128	555	12 798	5 091	3 243	4 464
20 to 24 percent	25 535	15 345	11 612	3 733	3 216	77	440	10 190	4 260	2 660	3 270
25 to 29 percent	19 054	11 300	8 779	2 521	2 024	126	371	7 754	3 345	2 003	2 406
30 to 34 percent	11 819	7 062	5 706	1 356	1 044	82	230	4 757	1 986	1 307	1 464
35 to 49 percent	17 445	10 507	8 810	1 697	1 367	74	256	6 938	3 202	1 765	1 971
50 percent or more	21 065	12 762	11 001	1 761	1 329	109	323	8 303	3 890	2 145	2 268
Not computed	10 986	3 600	2 032	1 568	1 235	49	284	7 386	834	845	5 707
Median	23.4	24.3	24.8	23.0	23.0	25.6	22.2	22.0	23.6	22.5	19.6
Less than $10,000	42 143	19 300	16 809	2 491	1 620	260	611	22 843	8 785	5 757	8 301
Less than 20 percent	1 884	483	422	61	37	6	18	1 401	429	399	573
20 to 24 percent	2 866	931	794	137	78	16	43	1 935	645	622	668
25 to 29 percent	4 329	1 434	1 198	236	116	39	81	2 895	1 116	645	1 134
30 to 34 percent	3 047	1 064	938	126	36	61	29	1 983	682	565	736
35 percent or more	26 385	14 032	12 297	1 735	1 259	113	363	12 353	5 499	3 229	3 625
Not computed	3 632	1 356	1 160	196	94	25	77	2 276	414	297	1 565
Median	48.7	50.0+	50.0+	50.0+	50.0+	34.6	47.9	40.8	45.0	39.9	37.1
$10,000 to $19,999	49 775	26 263	21 510	4 753	3 681	239	833	23 512	8 681	5 683	9 148
Less than 20 percent	9 259	2 517	2 196	321	174	38	109	6 742	2 047	1 656	3 039
20 to 24 percent	9 518	4 348	3 765	583	410	34	139	5 170	2 022	1 259	1 889
25 to 29 percent	9 640	5 597	4 572	1 025	803	64	158	4 043	1 770	1 145	1 128
30 to 34 percent	7 131	4 591	3 734	857	690	21	146	2 540	1 156	693	691
35 percent or more	11 132	8 379	6 890	1 489	1 214	66	209	2 753	1 525	662	566
Not computed	3 095	831	353	478	390	16	72	2 264	161	268	1 835
Median	27.4	30.3	30.1	31.2	31.9	28.1	29.2	23.8	25.5	24.2	21.6
$20,000 to $34,999	48 724	28 503	21 670	6 833	5 672	195	966	20 221	7 539	4 430	8 252
Less than 20 percent	27 459	13 230	10 730	2 500	1 821	148	531	14 229	5 250	3 222	5 757
20 to 24 percent	11 391	8 447	6 271	2 176	1 987	20	169	2 944	1 518	749	677
25 to 29 percent	4 597	3 823	2 837	986	860	23	103	774	439	193	142
30 to 34 percent	1 510	1 296	955	341	288	–	53	214	135	49	30
35 percent or more	898	773	552	221	210	4	7	125	58	19	48
Not computed	2 869	934	325	609	506	–	103	1 935	139	198	1 598
Median	18.6	20.3	20.0	21.4	21.9	17.2	18.4	16.1	17.4	16.5	14.1
$35,000 or more	25 568	16 924	11 751	5 173	4 345	108	720	8 644	3 117	2 096	3 431
Less than 20 percent	21 704	14 184	10 452	3 732	3 071	93	568	7 520	2 879	1 964	2 677
20 to 24 percent	1 760	1 619	782	837	741	7	89	141	75	30	36
25 to 29 percent	488	446	172	274	245	–	29	42	20	20	2
30 to 34 percent	131	111	79	32	30	–	2	20	13	–	7
35 percent or more	95	85	72	13	13	–	–	10	10	–	–
Not computed	1 390	479	194	285	245	8	32	911	120	82	709
Median	13.1	14.1	13.5	15.9	16.4	11.0	13.6	11.1	12.0	11.5	10.0–

TIPSII [UPF] GH231 CENSUS90 71580800 07/22/93 10:20 AM MACHINE: C DATA:CENSUS90*H2TIPSDA31. 07/19/93 14:47:32 TAPE: NONE FRAME: 73
TSF:CENSUS90*92. 07/19/93 14:48:07 UTF:CENSUS90*93. 07/19/93 14:48:07 META:CENSUS90*H2TABLES31. 07/19/93 14:58:14

Table 57. **Occupancy, Fuel, and Structural Characteristics of Housing Units With a Householder of Selected Racial Groups: 1990**

[Threshold is 50 persons. Data based on sample and subject to sampling variability, see text. For definitions of terms and meanings of symbols, see text]

State	American Indian	Eskimo	All Asian	Chinese	Filipino	Japanese	Asian Indian	Korean	Vietnamese
Occupied housing units	**3 513**	**38**	**3 153**	**663**	**329**	**610**	**410**	**313**	**327**
TENURE									
Owner-occupied housing units	1 120	19	1 296	209	143	282	200	101	138
Renter-occupied housing units	2 393	19	1 857	454	186	328	210	212	189
YEAR STRUCTURE BUILT									
Owner-occupied housing units	**1 120**	**19**	**1 296**	**209**	**143**	**282**	**200**	**101**	**138**
1989 to March 1990	13	–	39	8	–	6	8	–	–
1985 to 1988	94	–	97	6	14	33	16	18	7
1980 to 1984	84	11	156	17	28	13	35	20	14
1970 to 1979	324	4	392	125	11	69	77	18	39
1960 to 1969	109	–	188	10	28	41	42	14	11
1950 to 1959	65	–	176	20	39	36	–	31	10
1940 to 1949	34	–	76	7	21	31	6	–	11
1939 or earlier	397	4	172	16	2	53	16	–	46
Renter-occupied housing units	**2 393**	**19**	**1 857**	**454**	**186**	**328**	**210**	**212**	**189**
1989 to March 1990	48	–	28	16	–	12	–	–	–
1985 to 1988	118	13	116	13	27	30	19	4	5
1980 to 1984	230	–	141	36	22	–	6	37	13
1970 to 1979	631	–	500	68	32	87	77	94	64
1960 to 1969	281	–	254	86	23	68	8	23	26
1950 to 1959	199	–	223	37	33	50	35	30	10
1940 to 1949	244	–	121	9	15	43	36	16	–
1939 or earlier	642	6	474	189	34	38	29	8	71
BEDROOMS									
Owner-occupied housing units	**1 120**	**19**	**1 296**	**209**	**143**	**282**	**200**	**101**	**138**
None	3	–	–	–	–	–	–	–	–
1	70	–	112	7	44	7	22	–	21
2	251	2	222	20	7	63	17	25	31
3	437	11	565	100	76	130	65	43	64
4	249	4	308	44	16	70	67	33	20
5 or more	110	2	89	38	–	12	29	–	2
Renter-occupied housing units	**2 393**	**19**	**1 857**	**454**	**186**	**328**	**210**	**212**	**189**
None	57	–	172	61	6	14	2	20	27
1	563	6	883	253	68	132	97	90	97
2	849	13	609	119	70	131	67	81	55
3	611	–	173	21	42	40	44	21	5
4	263	–	13	–	–	4	–	–	5
5 or more	50	–	7	–	–	7	–	–	–
SOURCE OF WATER									
Public system or private company	3 200	38	3 062	663	329	558	395	306	327
Individual drilled well	283	–	61	–	–	48	–	7	–
Individual dug well	18	–	9	–	–	4	–	–	–
Some other source	12	–	21	–	–	–	15	–	–
SEWAGE DISPOSAL									
Public sewer	2 915	36	3 059	657	329	557	410	306	315
Septic tank or cesspool	569	2	79	–	–	53	–	7	3
Other means	29	–	15	6	–	–	–	–	9
KITCHEN FACILITIES									
Complete kitchen facilities	3 495	38	3 143	663	324	605	410	313	327
Lacking complete kitchen facilities	18	–	10	–	5	5	–	–	–
HOUSE HEATING FUEL									
Utility gas	2 275	23	2 439	492	289	438	325	242	286
Bottled, tank, or LP gas	683	4	89	11	14	27	17	9	3
Electricity	376	11	585	149	26	125	68	62	35
Fuel oil, kerosene, etc.	48	–	24	–	–	20	–	–	–
Coal or coke	–	–	–	–	–	–	–	–	–
Wood	91	–	3	–	–	–	–	–	3
Solar energy	–	–	–	–	–	–	–	–	–
Other fuel	21	–	11	11	–	–	–	–	–
No fuel used	19	–	2	–	–	–	–	–	–
VEHICLES AVAILABLE									
None	820	–	249	60	10	58	24	43	15
1	1 277	23	1 301	304	117	216	141	175	104
2	917	13	1 143	216	157	266	156	67	164
3	351	2	341	66	35	55	62	26	30
4	102	–	87	10	10	10	21	2	14
5 or more	46	–	32	7	–	5	6	–	–
YEAR HOUSEHOLDER MOVED INTO UNIT									
Owner-occupied housing units	**1 120**	**19**	**1 296**	**209**	**143**	**282**	**200**	**101**	**138**
1989 to March 1990	162	–	203	18	28	18	33	19	37
1985 to 1988	359	13	413	100	55	67	59	46	23
1980 to 1984	164	–	306	43	31	41	72	5	47
1970 to 1979	297	4	272	41	19	75	36	31	31
1960 to 1969	58	–	55	7	–	46	–	–	–
1959 or earlier	80	2	47	–	10	35	–	–	–
Renter-occupied housing units	**2 393**	**19**	**1 857**	**454**	**186**	**328**	**210**	**212**	**189**
1989 to March 1990	1 227	6	1 193	310	137	154	146	167	97
1985 to 1988	792	13	557	135	28	124	55	30	89
1980 to 1984	200	–	87	9	21	30	9	15	3
1970 to 1979	147	–	15	–	–	15	–	–	–
1960 to 1969	6	–	5	–	–	5	–	–	–
1959 or earlier	21	–	–	–	–	–	–	–	–
PLUMBING FACILITIES BY PERSONS PER ROOM									
Owner-occupied housing units	**1 120**	**19**	**1 296**	**209**	**143**	**282**	**200**	**101**	**138**
Lacking complete plumbing facilities	9	–	2	–	–	2	–	–	–
1.01 or more	2	–	–	–	–	–	–	–	–
Renter-occupied housing units	**2 393**	**19**	**1 857**	**454**	**186**	**328**	**210**	**212**	**189**
Lacking complete plumbing facilities	4	–	14	7	–	–	–	–	–
1.01 or more	–	–	7	–	–	–	–	–	–

TIPSII [UPF] GH231 CENSUS90 71580800 07/22/93 10:20 AM MACHINE: C DATA:CENSUS90*H2TIPSDA31. 07/19/93 14:47:32 TAPE: NONE FRAME: 74
TSF:CENSUS90*92. 07/19/93 14:48:07 UTF:CENSUS90*93. 07/19/93 14:48:07 META:CENSUS90*H2TABLES31. 07/19/93 14:58:14

Table 57. **Occupancy, Fuel, and Structural Characteristics of Housing Units With a Householder of Selected Racial Groups: 1990**—Con.

[Threshold is 50 persons. Data based on sample and subject to sampling variability, see text. For definitions of terms and meanings of symbols, see text]

State	Cambodian	Hmong	Laotian	Thai	All Pacific Islander	Hawaiian	Samoan	Guamanian
Occupied housing units	**39**	**29**	**127**	**61**	**116**	**50**	**21**	**31**
TENURE								
Owner-occupied housing units	12	22	73	34	40	28	–	7
Renter-occupied housing units	27	7	54	27	76	22	21	24
YEAR STRUCTURE BUILT								
Owner-occupied housing units	**12**	**22**	**73**	**34**	**40**	**28**	**–**	**7**
1989 to March 1990	–	–	4	–	15	15	–	–
1985 to 1988	–	–	3	–	–	–	–	–
1980 to 1984	–	5	6	5	–	–	–	–
1970 to 1979	–	–	29	2	16	9	–	7
1960 to 1969	–	7	26	–	4	4	–	–
1950 to 1959	5	10	2	–	5	–	–	–
1940 to 1949	–	–	–	–	–	–	–	–
1939 or earlier	7	–	3	27	–	–	–	–
Renter-occupied housing units	**27**	**7**	**54**	**27**	**76**	**22**	**21**	**24**
1989 to March 1990	–	–	–	–	–	–	–	–
1985 to 1988	–	–	–	–	–	–	–	–
1980 to 1984	–	–	–	9	6	–	–	6
1970 to 1979	14	–	27	–	9	–	–	–
1960 to 1969	5	7	–	–	12	7	5	–
1950 to 1959	–	–	2	11	8	–	–	8
1940 to 1949	–	–	–	–	26	7	9	10
1939 or earlier	8	–	25	7	15	8	7	–
BEDROOMS								
Owner-occupied housing units	**12**	**22**	**73**	**34**	**40**	**28**	**–**	**7**
None	–	–	–	–	–	–	–	–
1	7	–	4	–	–	–	–	–
2	–	5	24	20	–	–	–	–
3	5	17	33	12	35	28	–	7
4	–	–	12	–	5	–	–	–
5 or more	–	–	–	2	–	–	–	–
Renter-occupied housing units	**27**	**7**	**54**	**27**	**76**	**22**	**21**	**24**
None	–	–	–	6	16	7	–	–
1	13	7	43	21	24	7	9	8
2	14	–	9	–	15	2	7	6
3	–	–	–	–	6	6	–	–
4	–	–	2	–	15	–	5	10
5 or more	–	–	–	–	–	–	–	–
SOURCE OF WATER								
Public system or private company	39	29	127	56	116	50	21	31
Individual drilled well	–	–	–	–	–	–	–	–
Individual dug well	–	–	–	5	–	–	–	–
Some other source	–	–	–	–	–	–	–	–
SEWAGE DISPOSAL								
Public sewer	39	29	127	61	113	47	21	31
Septic tank or cesspool	–	–	–	–	3	3	–	–
Other means	–	–	–	–	–	–	–	–
KITCHEN FACILITIES								
Complete kitchen facilities	39	29	127	61	116	50	21	31
Lacking complete kitchen facilities	–	–	–	–	–	–	–	–
HOUSE HEATING FUEL								
Utility gas	27	29	93	59	87	40	12	21
Bottled, tank, or LP gas	–	–	8	–	3	3	–	–
Electricity	12	–	26	2	17	7	–	10
Fuel oil, kerosene, etc.	–	–	–	–	9	–	9	–
Coal or coke	–	–	–	–	–	–	–	–
Wood	–	–	–	–	–	–	–	–
Solar energy	–	–	–	–	–	–	–	–
Other fuel	–	–	–	–	–	–	–	–
No fuel used	–	–	–	–	–	–	–	–
VEHICLES AVAILABLE								
None	8	–	2	9	19	–	–	10
1	5	7	54	39	51	24	21	6
2	26	5	44	–	46	26	–	15
3	–	–	25	8	–	–	–	–
4	–	10	–	–	–	–	–	–
5 or more	–	7	2	5	–	–	–	–
YEAR HOUSEHOLDER MOVED INTO UNIT								
Owner-occupied housing units	**12**	**22**	**73**	**34**	**40**	**28**	**–**	**7**
1989 to March 1990	–	10	18	–	15	15	–	–
1985 to 1988	–	–	30	12	14	9	–	–
1980 to 1984	12	5	23	11	11	4	–	7
1970 to 1979	–	7	–	11	–	–	–	–
1960 to 1969	–	–	2	–	–	–	–	–
1959 or earlier	–	–	–	–	–	–	–	–
Renter-occupied housing units	**27**	**7**	**54**	**27**	**76**	**22**	**21**	**24**
1989 to March 1990	20	–	34	22	39	10	12	8
1985 to 1988	7	7	20	5	37	12	9	16
1980 to 1984	–	–	–	–	–	–	–	–
1970 to 1979	–	–	–	–	–	–	–	–
1960 to 1969	–	–	–	–	–	–	–	–
1959 or earlier	–	–	–	–	–	–	–	–
PLUMBING FACILITIES BY PERSONS PER ROOM								
Owner-occupied housing units	**12**	**22**	**73**	**34**	**40**	**28**	**–**	**7**
Lacking complete plumbing facilities	–	–	–	–	–	–	–	–
1.01 or more	–	–	–	–	–	–	–	–
Renter-occupied housing units	**27**	**7**	**54**	**27**	**76**	**22**	**21**	**24**
Lacking complete plumbing facilities	–	–	–	–	–	–	–	–
1.01 or more	–	–	–	–	–	–	–	–

TIPSII [UPF] GH231 CENSUS90 71580800 07/22/93 10:20 AM MACHINE: C DATA:CENSUS90*H2TIPSDA31. 07/19/93 14:47:32 TAPE: NONE FRAME: 75
TSF:CENSUS90*92. 07/19/93 14:48:07 UTF:CENSUS90*93. 07/19/93 14:48:07 META:CENSUS90*H2TABLES31. 07/19/93 14:58:14

Table 58. Social and Financial Characteristics of Housing Units With a Householder of Selected Racial Groups: 1990

[Threshold is 50 persons. Data based on sample and subject to sampling variability, see text. For definitions of terms and meanings of symbols, see text]

State	American Indian	Eskimo	All Asian	Chinese	Filipino	Japanese	Asian Indian	Korean	Vietnamese
Occupied housing units	**3 513**	**38**	**3 153**	**663**	**329**	**610**	**410**	**313**	**327**
HOUSEHOLDER 65 YEARS AND OVER									
Occupied housing units	**408**	**–**	**206**	**43**	**27**	**112**	**–**	**16**	**8**
Owner occupied	207	–	133	22	27	79	–	5	–
1-person households	164	–	59	7	8	44	–	–	–
Built 1939 or earlier	154	–	61	15	–	38	–	–	8
Mean household income in 1989 (dollars)	15 595	–	20 783	10 206	36 904	23 125	–	12 375	7 260
Female householder, no husband present	215	–	44	7	–	37	–	–	–
Lacking complete plumbing facilities	2	–	2	–	–	2	–	–	–
No vehicle available	144	–	68	21	8	26	–	5	8
No telephone in unit	110	–	–	–	–	–	–	–	–
1-person households	36	–	–	–	–	–	–	–	–
HOUSEHOLDS BELOW POVERTY LEVEL									
Owner-occupied housing units	**235**	**2**	**144**	**22**	**2**	**24**	**–**	**18**	**16**
Married-couple families	119	2	65	22	2	2	–	5	16
With own children under 18 years	70	–	47	13	2	–	–	–	16
Families with female householder	49	–	31	–	–	–	–	6	–
With own children under 18 years	31	–	31	–	–	–	–	6	–
Householder worked in 1989	123	–	87	7	2	18	–	6	9
With public assistance income	62	–	19	9	–	–	–	–	–
With Social Security income	63	–	13	9	2	2	–	–	–
Built 1939 or earlier	103	–	53	6	2	11	–	–	16
Lacking complete plumbing facilities	1	–	–	–	–	–	–	–	–
No vehicle available	39	–	14	–	–	7	–	5	–
No telephone in unit	65	–	2	–	–	–	–	–	–
1.01 or more persons per room	77	–	34	7	–	–	–	–	10
Renter-occupied housing units	**1 258**	**6**	**644**	**128**	**54**	**89**	**67**	**108**	**87**
Married-couple families	246	–	214	70	–	6	24	36	42
With own children under 18 years	187	–	161	61	–	6	15	19	34
Families with female householder	634	6	29	–	–	–	–	12	14
With own children under 18 years	526	–	22	–	–	–	–	12	7
Householder worked in 1989	681	6	372	90	38	27	41	78	46
With public assistance income	658	–	37	5	2	–	4	–	19
With Social Security income	218	–	25	–	–	6	11	–	8
Built 1939 or earlier	320	6	188	48	10	4	14	6	37
Lacking complete plumbing facilities	–	–	7	–	–	–	–	–	–
No vehicle available	507	–	131	20	2	19	18	32	15
No telephone in unit	727	–	59	–	2	–	–	12	7
1.01 or more persons per room	246	6	159	34	–	–	12	7	58
MEDIAN HOUSEHOLD INCOME IN 1989									
Occupied housing units (dollars)	**13 228**	**24 545**	**22 921**	**21 523**	**27 946**	**25 926**	**34 000**	**18 144**	**23 360**
Owner occupied (dollars)	25 189	23 750	36 948	47 292	32 422	36 771	53 534	30 729	30 833
Renter occupied (dollars)	10 519	40 673	16 601	13 676	23 750	19 018	20 139	11 944	16 914
Specified owner-occupied housing units	**809**	**17**	**1 172**	**209**	**133**	**251**	**192**	**96**	**110**
MORTGAGE STATUS AND SELECTED MONTHLY OWNER COSTS									
With a mortgage	538	15	981	181	121	180	186	89	73
Less than $200	55	–	–	–	–	–	–	–	–
$200 to $299	46	–	22	–	–	18	–	–	2
$300 to $399	80	–	49	3	5	18	2	2	12
$400 to $499	101	2	141	33	22	16	10	–	22
$500 to $599	87	2	131	23	26	14	11	3	23
$600 to $699	36	–	125	23	2	26	27	21	5
$700 to $799	26	11	96	12	21	11	13	24	9
$800 to $899	31	–	124	32	25	13	26	10	–
$900 to $999	11	–	61	14	14	20	7	–	–
$1,000 to $1,249	28	–	120	25	6	27	27	18	–
$1,250 to $1,499	8	–	41	6	–	–	19	11	–
$1,500 to $1,999	19	–	48	2	–	17	29	–	–
$2,000 or more	10	–	23	8	–	–	15	–	–
Median (dollars)	486	716	721	765	720	694	929	783	502
Mean (dollars)	647	663	816	824	695	781	1 119	881	518
Not mortgaged	271	2	191	28	12	71	6	7	37
Less than $100	35	–	16	8	–	8	–	–	–
$100 to $199	148	2	80	16	2	17	–	7	17
$200 to $299	59	–	66	4	–	33	6	–	14
$300 to $399	14	–	24	–	10	8	–	–	6
$400 to $499	8	–	5	–	–	5	–	–	–
$500 or more	7	–	–	–	–	–	–	–	–
Median (dollars)	168	175	200	169	320	219	275	175	215
Mean (dollars)	187	153	205	164	288	215	277	180	217
Specified renter-occupied housing units	**2 331**	**19**	**1 840**	**454**	**186**	**311**	**210**	**212**	**189**
GROSS RENT									
Less than $100	249	–	8	–	–	–	–	8	–
$100 to $149	236	–	6	–	–	2	2	–	–
$150 to $199	222	–	150	44	6	22	13	14	20
$200 to $249	299	–	210	66	2	26	9	13	51
$250 to $299	255	–	370	139	3	23	31	38	47
$300 to $349	330	6	269	42	42	43	36	36	18
$350 to $399	200	–	239	44	40	75	11	13	33
$400 to $449	147	–	208	44	46	6	30	52	8
$450 to $499	114	–	151	54	19	–	35	27	7
$500 to $549	83	13	106	21	12	66	–	7	–
$550 to $599	63	–	17	–	–	12	5	–	–
$600 to $649	41	–	20	–	4	–	6	–	5
$650 to $699	11	–	5	–	5	–	–	–	–
$700 to $749	11	–	26	–	7	–	15	4	–
$750 to $999	22	–	18	–	–	12	6	–	–
$1,000 or more	–	–	4	–	–	–	4	–	–
No cash rent	48	–	33	–	–	24	7	–	–
Median (dollars)	273	513	328	290	400	370	374	344	270
Mean (dollars)	289	461	350	321	417	392	413	351	297

TIPSII [UPF] GH231 CENSUS90 71580800 07/22/93 10:20 AM MACHINE: C DATA:CENSUS90*H2TIPSDA31. 07/19/93 14:47:32 TAPE: NONE FRAME: 76
TSF:CENSUS90*92. 07/19/93 14:48:07 UTF:CENSUS90*93. 07/19/93 14:48:07 META:CENSUS90*H2TABLES31. 07/19/93 14:58:14

Table 58. **Social and Financial Characteristics of Housing Units With a Householder of Selected Racial Groups: 1990** —Con.

[Threshold is 50 persons. Data based on sample and subject to sampling variability, see text. For definitions of terms and meanings of symbols, see text]

State	Cambodian	Hmong	Laotian	Thai	All Pacific Islander	Hawaiian	Samoan	Guamanian
Occupied housing units	**39**	**29**	**127**	**61**	**116**	**50**	**21**	**31**
HOUSEHOLDER 65 YEARS AND OVER								
Occupied housing units	**–**	**–**	**–**	**–**	**–**	**–**	**–**	**–**
Owner occupied	–	–	–	–	–	–	–	–
1-person households	–	–	–	–	–	–	–	–
Built 1939 or earlier	–	–	–	–	–	–	–	–
Mean household income in 1989 (dollars)	–	–	–	–	–	–	–	–
Female householder, no husband present	–	–	–	–	–	–	–	–
Lacking complete plumbing facilities	–	–	–	–	–	–	–	–
No vehicle available	–	–	–	–	–	–	–	–
No telephone in unit	–	–	–	–	–	–	–	–
1-person households	–	–	–	–	–	–	–	–
HOUSEHOLDS BELOW POVERTY LEVEL								
Owner-occupied housing units	**–**	**10**	**6**	**18**	**–**	**–**	**–**	**–**
Married-couple families	–	–	6	6	–	–	–	–
With own children under 18 years	–	–	4	6	–	–	–	–
Families with female householder	–	–	–	12	–	–	–	–
With own children under 18 years	–	–	–	12	–	–	–	–
Householder worked in 1989	–	10	2	18	–	–	–	–
With public assistance income	–	10	–	–	–	–	–	–
With Social Security income	–	–	–	–	–	–	–	–
Built 1939 or earlier	–	–	–	18	–	–	–	–
Lacking complete plumbing facilities	–	–	–	–	–	–	–	–
No vehicle available	–	–	2	–	–	–	–	–
No telephone in unit	–	–	2	–	–	–	–	–
1.01 or more persons per room	–	–	4	–	–	–	–	–
Renter-occupied housing units	**13**	**7**	**7**	**7**	**31**	**5**	**16**	**10**
Married-couple families	5	7	7	–	–	–	–	–
With own children under 18 years	5	7	7	–	–	–	–	–
Families with female householder	–	–	–	–	17	–	7	10
With own children under 18 years	–	–	–	–	17	–	7	10
Householder worked in 1989	13	–	7	–	31	5	16	10
With public assistance income	–	7	–	–	10	–	–	10
With Social Security income	–	–	–	–	–	–	–	–
Built 1939 or earlier	8	–	7	7	7	–	7	–
Lacking complete plumbing facilities	–	–	–	–	–	–	–	–
No vehicle available	8	–	–	–	10	–	–	10
No telephone in unit	8	–	–	7	10	–	–	10
1.01 or more persons per room	5	7	7	–	–	–	–	–
MEDIAN HOUSEHOLD INCOME IN 1989								
Occupied housing units (dollars)	**12 396**	**8 054**	**29 896**	**6 188**	**17 143**	**23 333**	**5 558**	**17 292**
Owner occupied (dollars)	42 857	18 000	33 906	5 000–	33 250	33 667	–	28 750
Renter occupied (dollars)	11 146	5 000–	28 611	6 086	11 944	16 000	5 558	15 833
Specified owner-occupied housing units	**12**	**22**	**37**	**34**	**22**	**10**	**–**	**7**
MORTGAGE STATUS AND SELECTED MONTHLY OWNER COSTS								
With a mortgage	12	22	28	13	22	10	–	7
Less than $200	–	–	–	–	–	–	–	–
$200 to $299	–	–	2	–	–	–	–	–
$300 to $399	5	–	2	–	–	–	–	–
$400 to $499	7	7	–	6	4	4	–	–
$500 to $599	–	5	18	–	5	–	–	–
$600 to $699	–	10	–	2	–	–	–	–
$700 to $799	–	–	–	–	7	–	–	7
$800 to $899	–	–	–	5	6	6	–	–
$900 to $999	–	–	6	–	–	–	–	–
$1,000 to $1,249	–	–	–	–	–	–	–	–
$1,250 to $1,499	–	–	–	–	–	–	–	–
$1,500 to $1,999	–	–	–	–	–	–	–	–
$2,000 or more	–	–	–	–	–	–	–	–
Median (dollars)	457	590	538	613	714	808	–	725
Mean (dollars)	435	590	597	616	662	673	–	747
Not mortgaged	–	–	9	21	–	–	–	–
Less than $100	–	–	–	–	–	–	–	–
$100 to $199	–	–	9	12	–	–	–	–
$200 to $299	–	–	–	9	–	–	–	–
$300 to $399	–	–	–	–	–	–	–	–
$400 to $499	–	–	–	–	–	–	–	–
$500 or more	–	–	–	–	–	–	–	–
Median (dollars)	–	–	175	144	–	–	–	–
Mean (dollars)	–	–	192	148	–	–	–	–
Specified renter-occupied housing units	**27**	**7**	**54**	**27**	**76**	**22**	**21**	**24**
GROSS RENT								
Less than $100	–	–	–	–	–	–	–	–
$100 to $149	–	–	2	–	10	–	–	10
$150 to $199	8	–	–	9	9	–	9	–
$200 to $249	–	7	27	–	2	2	–	–
$250 to $299	–	–	14	13	14	5	–	–
$300 to $349	7	–	9	5	8	2	–	6
$350 to $399	–	–	–	–	8	–	–	8
$400 to $449	7	–	–	–	20	13	7	–
$450 to $499	5	–	–	–	–	–	–	–
$500 to $549	–	–	–	–	–	–	–	–
$550 to $599	–	–	–	–	–	–	–	–
$600 to $649	–	–	–	–	–	–	–	–
$650 to $699	–	–	–	–	–	–	–	–
$700 to $749	–	–	–	–	–	–	–	–
$750 to $999	–	–	–	–	5	–	5	–
$1,000 or more	–	–	–	–	–	–	–	–
No cash rent	–	–	2	–	–	–	–	–
Median (dollars)	320	213	246	259	334	404	430	333
Mean (dollars)	333	213	254	248	333	352	427	255

TIPSII [UPF] GH231 CENSUS90 71580800 07/22/93 10:20 AM MACHINE: C DATA:CENSUS90*H2TIPSDA31. 07/19/93 14:47:32 TAPE: NONE FRAME: 77
TSF:CENSUS90*92. 07/19/93 14:48:07 UTF:CENSUS90*93. 07/19/93 14:48:07 META:CENSUS90*H2TABLES31. 07/19/93 14:58:14

Table 59. Household Income Characteristics of Housing Units With a Householder of Selected Racial Groups: 1990

[Threshold is 50 persons. Data based on sample and subject to sampling variability, see text. For definitions of terms and meanings of symbols, see text]

State	American Indian	Eskimo	All Asian	Chinese	Filipino	Japanese	Asian Indian	Korean	Vietnamese
Specified owner-occupied housing units	**809**	**17**	**1 172**	**209**	**133**	**251**	**192**	**96**	**110**
HOUSEHOLD INCOME IN 1989 BY SELECTED MONTHLY OWNER COSTS AS A PERCENTAGE OF HOUSEHOLD INCOME IN 1989									
All income levels	809	17	1 172	209	133	251	192	96	110
Less than 10 percent	154	2	168	19	21	48	36	–	42
10 to 14 percent	209	2	191	63	5	40	26	–	13
15 to 19 percent	176	–	199	42	19	68	25	5	15
20 to 24 percent	69	–	160	15	25	13	29	27	20
25 to 29 percent	57	–	108	30	13	25	10	18	10
30 to 34 percent	26	–	88	–	27	17	16	20	–
35 to 49 percent	64	11	93	14	23	10	21	5	7
50 percent or more	52	2	146	26	–	24	29	14	3
Not computed	2	–	19	–	–	6	–	7	–
Median	16.2	37.0	20.6	17.7	24.3	17.5	21.6	28.5	15.0
Less than $20,000	280	2	241	22	14	64	22	21	16
Less than 20 percent	111	–	18	–	–	13	–	–	3
20 to 24 percent	18	–	14	–	–	–	2	–	3
25 to 29 percent	37	–	24	9	–	11	–	2	–
30 to 34 percent	21	–	7	–	–	7	–	–	–
35 percent or more	91	2	159	13	14	27	20	12	10
Not computed	2	–	19	–	–	6	–	7	–
Median	26.4	50.0+	50.0+	50.0+	38.5	33.6	50.0+	50.0+	42.9
$20,000 to $34,999	233	11	270	44	65	41	20	38	43
Less than 20 percent	160	–	86	11	11	26	5	–	22
20 to 24 percent	41	–	33	–	13	–	6	3	11
25 to 29 percent	2	–	37	6	5	8	–	8	10
30 to 34 percent	5	–	55	–	27	–	–	20	–
35 percent or more	25	11	59	27	9	7	9	7	–
Not computed	–	–	–	–	–	–	–	–	–
Median	14.3	37.5	27.2	43.6	30.6	12.9	24.2	32.0	19.6
$35,000 to $49,999	148	2	268	39	18	67	42	21	44
Less than 20 percent	123	2	154	21	10	38	11	5	38
20 to 24 percent	7	–	52	5	–	13	14	8	6
25 to 29 percent	18	–	35	13	8	6	–	8	–
30 to 34 percent	–	–	10	–	–	10	–	–	–
35 percent or more	–	–	17	–	–	–	17	–	–
Not computed	–	–	–	–	–	–	–	–	–
Median	13.5	12.5	18.8	19.6	19.5	18.4	23.6	23.4	10.0–
$50,000 or more	148	2	393	104	36	79	108	16	7
Less than 20 percent	145	2	300	92	24	79	71	–	7
20 to 24 percent	3	–	61	10	12	–	7	16	–
25 to 29 percent	–	–	12	2	–	–	10	–	–
30 to 34 percent	–	–	16	–	–	–	16	–	–
35 percent or more	–	–	4	–	–	–	4	–	–
Not computed	–	–	–	–	–	–	–	–	–
Median	14.7	10.0–	14.3	13.3	10.0–	15.8	13.5	22.5	11.5
Specified renter-occupied housing units	**2 331**	**19**	**1 840**	**454**	**186**	**311**	**210**	**212**	**189**
HOUSEHOLD INCOME IN 1989 BY GROSS RENT AS A PERCENTAGE OF HOUSEHOLD INCOME IN 1989									
All income levels	2 331	19	1 840	454	186	311	210	212	189
Less than 10 percent	112	–	108	25	6	30	14	–	13
10 to 14 percent	377	–	278	77	41	48	16	8	44
15 to 19 percent	286	13	276	79	19	34	60	21	28
20 to 24 percent	286	–	255	42	25	33	33	60	34
25 to 29 percent	185	–	106	39	22	9	13	10	–
30 to 34 percent	133	–	177	49	6	34	31	11	19
35 to 49 percent	273	–	159	38	19	28	15	35	13
50 percent or more	598	6	287	87	34	25	16	37	25
Not computed	81	–	194	18	14	70	12	30	13
Median	26.7	18.7	23.2	24.4	24.0	21.3	21.4	26.0	20.4
Less than $10,000	1 130	6	572	156	50	94	23	92	41
Less than 20 percent	135	–	2	–	–	–	2	–	–
20 to 24 percent	85	–	27	10	–	–	–	8	–
25 to 29 percent	56	–	12	10	–	2	–	–	–
30 to 34 percent	70	–	27	11	–	10	–	–	–
35 percent or more	715	6	332	107	36	25	16	54	28
Not computed	69	–	172	18	14	57	5	30	13
Median	50.0+	50.0+	50.0+	50.0+	50.0+	50.0+	50.0+	50.0+	50.0+
$10,000 to $19,999	604	–	533	134	33	72	81	63	68
Less than 20 percent	196	–	106	32	–	8	9	14	22
20 to 24 percent	130	–	102	22	–	11	13	20	17
25 to 29 percent	74	–	74	24	17	7	13	–	–
30 to 34 percent	52	–	138	38	6	12	31	11	19
35 percent or more	144	–	107	18	10	28	15	18	10
Not computed	8	–	6	–	–	6	–	–	–
Median	23.9	–	28.8	27.7	29.9	32.9	30.9	24.4	23.5
$20,000 to $34,999	395	–	484	97	72	96	57	38	74
Less than 20 percent	260	–	320	82	35	62	34	–	57
20 to 24 percent	55	–	118	10	25	22	16	28	17
25 to 29 percent	55	–	20	5	5	–	–	10	–
30 to 34 percent	11	–	12	–	–	12	–	–	–
35 percent or more	12	–	7	–	7	–	–	–	–
Not computed	2	–	7	–	–	–	7	–	–
Median	16.1	–	16.7	13.4	20.2	17.3	18.7	23.4	13.9
$35,000 or more	202	13	251	67	31	49	49	19	6
Less than 20 percent	184	13	234	67	31	42	45	15	6
20 to 24 percent	16	–	8	–	–	–	4	4	–
25 to 29 percent	–	–	–	–	–	–	–	–	–
30 to 34 percent	–	–	–	–	–	–	–	–	–
35 percent or more	–	–	–	–	–	–	–	–	–
Not computed	2	–	9	–	–	7	–	–	–
Median	13.4	17.5	12.0	15.3	11.9	10.0–	13.3	16.1	12.5

TIPSII [UPF] GH231 CENSUS90 71580800 07/22/93 10:20 AM MACHINE: C DATA:CENSUS90*H2TIPSDA31. 07/19/93 14:47:32 TAPE: NONE FRAME: 78
TSF:CENSUS90*92. 07/19/93 14:48:07 UTF:CENSUS90*93. 07/19/93 14:48:07 META:CENSUS90*H2TABLES31. 07/19/93 14:58:14

Table 59. **Household Income Characteristics of Housing Units With a Householder of Selected Racial Groups: 1990—** Con.

[Threshold is 50 persons. Data based on sample and subject to sampling variability, see text. For definitions of terms and meanings of symbols, see text]

State	Cambodian	Hmong	Laotian	Thai	All Pacific Islander	Hawaiian	Samoan	Guamanian
Specified owner-occupied housing units	**12**	**22**	**37**	**34**	**22**	**10**	**–**	**7**
HOUSEHOLD INCOME IN 1989 BY SELECTED MONTHLY OWNER COSTS AS A PERCENTAGE OF HOUSEHOLD INCOME IN 1989								
All income levels	12	22	37	34	22	10	–	7
Less than 10 percent	–	–	1	–	–	–	–	–
10 to 14 percent	12	7	8	2	–	–	–	–
15 to 19 percent	–	–	12	5	11	6	–	–
20 to 24 percent	–	–	6	9	–	–	–	–
25 to 29 percent	–	–	2	–	4	4	–	–
30 to 34 percent	–	–	–	–	7	–	–	7
35 to 49 percent	–	5	8	–	–	–	–	–
50 percent or more	–	10	–	12	–	–	–	–
Not computed	–	–	–	6	–	–	–	–
Median	12.5	39.0	19.0	23.9	22.5	19.2	–	32.5
Less than $20,000	–	15	12	27	–	–	–	–
Less than 20 percent	–	–	2	–	–	–	–	–
20 to 24 percent	–	–	–	9	–	–	–	–
25 to 29 percent	–	–	2	–	–	–	–	–
30 to 34 percent	–	–	–	–	–	–	–	–
35 percent or more	–	15	8	12	–	–	–	–
Not computed	–	–	–	6	–	–	–	–
Median	–	50.0+	36.3	50.0+	–	–	–	–
$20,000 to $34,999	–	–	9	–	16	4	–	7
Less than 20 percent	–	–	9	–	5	–	–	–
20 to 24 percent	–	–	–	–	–	–	–	–
25 to 29 percent	–	–	–	–	4	4	–	–
30 to 34 percent	–	–	–	–	7	–	–	7
35 percent or more	–	–	–	–	–	–	–	–
Not computed	–	–	–	–	–	–	–	–
Median	–	–	12.2	–	28.8	27.5	–	32.5
$35,000 to $49,999	12	–	16	–	–	–	–	–
Less than 20 percent	12	–	10	–	–	–	–	–
20 to 24 percent	–	–	6	–	–	–	–	–
25 to 29 percent	–	–	–	–	–	–	–	–
30 to 34 percent	–	–	–	–	–	–	–	–
35 percent or more	–	–	–	–	–	–	–	–
Not computed	–	–	–	–	–	–	–	–
Median	12.5	–	19.0	–	–	–	–	–
$50,000 or more	–	7	–	7	6	6	–	–
Less than 20 percent	–	7	–	7	6	6	–	–
20 to 24 percent	–	–	–	–	–	–	–	–
25 to 29 percent	–	–	–	–	–	–	–	–
30 to 34 percent	–	–	–	–	–	–	–	–
35 percent or more	–	–	–	–	–	–	–	–
Not computed	–	–	–	–	–	–	–	–
Median	–	12.5	–	16.5	17.5	17.5	–	–
Specified renter-occupied housing units	**27**	**7**	**54**	**27**	**76**	**22**	**21**	**24**
HOUSEHOLD INCOME IN 1989 BY GROSS RENT AS A PERCENTAGE OF HOUSEHOLD INCOME IN 1989								
All income levels	27	7	54	27	76	22	21	24
Less than 10 percent	–	–	15	–	–	–	–	–
10 to 14 percent	–	–	23	–	2	2	–	–
15 to 19 percent	7	–	14	–	20	2	–	18
20 to 24 percent	–	–	–	9	–	–	–	–
25 to 29 percent	–	–	–	–	19	13	–	6
30 to 34 percent	7	–	–	11	9	–	–	–
35 to 49 percent	8	–	–	–	5	–	5	–
50 percent or more	5	7	–	–	16	–	16	–
Not computed	–	–	2	7	5	5	–	–
Median	34.6	50.0+	12.4	30.5	28.6	26.7	50.0+	18.3
Less than $10,000	8	7	–	22	31	5	16	10
Less than 20 percent	–	–	–	–	10	–	–	10
20 to 24 percent	–	–	–	9	–	–	–	–
25 to 29 percent	–	–	–	–	–	–	–	–
30 to 34 percent	–	–	–	6	–	–	–	–
35 percent or more	8	7	–	–	16	–	16	–
Not computed	–	–	–	7	5	5	–	–
Median	45.0	50.0+	–	24.2	50.0+	–	50.0+	17.5
$10,000 to $19,999	12	–	21	5	30	15	–	6
Less than 20 percent	–	–	21	–	2	2	–	–
20 to 24 percent	–	–	–	–	–	–	–	–
25 to 29 percent	–	–	–	–	19	13	–	6
30 to 34 percent	7	–	–	5	9	–	–	–
35 percent or more	5	–	–	–	–	–	–	–
Not computed	–	–	–	–	–	–	–	–
Median	34.3	–	16.3	32.5	28.4	27.1	–	27.5
$20,000 to $34,999	7	–	13	–	15	2	5	8
Less than 20 percent	7	–	13	–	10	2	–	8
20 to 24 percent	–	–	–	–	–	–	–	–
25 to 29 percent	–	–	–	–	–	–	–	–
30 to 34 percent	–	–	–	–	–	–	–	–
35 percent or more	–	–	–	–	5	–	5	–
Not computed	–	–	–	–	–	–	–	–
Median	17.5	–	11.4	–	18.4	12.5	45.0	17.5
$35,000 or more	–	–	20	–	–	–	–	–
Less than 20 percent	–	–	18	–	–	–	–	–
20 to 24 percent	–	–	–	–	–	–	–	–
25 to 29 percent	–	–	–	–	–	–	–	–
30 to 34 percent	–	–	–	–	–	–	–	–
35 percent or more	–	–	–	–	–	–	–	–
Not computed	–	–	2	–	–	–	–	–
Median	–	–	10.0–	–	–	–	–	–

TIPSII [UPF] GH231 CENSUS90 71580800 07/22/93 10:20 AM MACHINE: C DATA:CENSUS90*H2TIPSDA31. 07/19/93 14:47:32 TAPE: NONE FRAME: 79
TSF:CENSUS90*92. 07/19/93 14:48:07 UTF:CENSUS90*93. 07/19/93 14:48:07 META:CENSUS90*H2TABLES31. 07/19/93 14:58:14

Table 60. **Occupancy, Fuel, and Structural Characteristics of Housing Units With a Householder of Hispanic Origin by Type: 1990**

[Householders of Hispanic origin may be of any race. Threshold is 50 persons. Data based on sample and subject to sampling variability, see text. For definitions of terms and meanings of symbols, see text]

State	Mexican	Puerto Rican	Cuban	Other Hispanic	Dominican (Dominican Republic)	Central American	Costa Rican	Honduran	Nicaraguan
Occupied housing units	**7 791**	**309**	**189**	**1 245**	**21**	**111**	**11**	**22**	**7**
TENURE									
Owner-occupied housing units	3 953	118	48	586	11	37	5	9	7
Renter-occupied housing units	3 838	191	141	659	10	74	6	13	–
YEAR STRUCTURE BUILT									
Owner-occupied housing units	**3 953**	**118**	**48**	**586**	**11**	**37**	**5**	**9**	**7**
1989 to March 1990	15	5	–	15	–	5	–	–	–
1985 to 1988	86	15	14	23	4	5	5	–	–
1980 to 1984	183	8	–	21	–	–	–	–	–
1970 to 1979	948	25	1	153	7	7	–	–	–
1960 to 1969	526	21	11	106	–	7	–	–	7
1950 to 1959	526	11	8	72	–	4	–	–	–
1940 to 1949	337	16	10	32	–	–	–	–	–
1939 or earlier	1 332	17	4	164	–	9	–	9	–
Renter-occupied housing units	**3 838**	**191**	**141**	**659**	**10**	**74**	**6**	**13**	**–**
1989 to March 1990	7	6	–	16	–	–	–	–	–
1985 to 1988	98	19	4	38	–	–	–	–	–
1980 to 1984	232	13	–	82	–	20	6	–	–
1970 to 1979	770	36	67	143	–	7	–	–	–
1960 to 1969	522	68	25	103	–	12	–	7	–
1950 to 1959	414	20	8	77	–	2	–	–	–
1940 to 1949	454	13	4	53	10	6	–	6	–
1939 or earlier	1 341	16	33	147	–	27	–	–	–
BEDROOMS									
Owner-occupied housing units	**3 953**	**118**	**48**	**586**	**11**	**37**	**5**	**9**	**7**
None	3	–	–	–	–	–	–	–	–
1	238	6	8	51	–	–	–	–	–
2	1 125	19	8	149	–	–	–	–	–
3	1 690	45	28	232	11	28	5	–	7
4	708	39	4	95	–	9	–	9	–
5 or more	189	9	–	59	–	–	–	–	–
Renter-occupied housing units	**3 838**	**191**	**141**	**659**	**10**	**74**	**6**	**13**	**–**
None	85	24	–	28	–	7	–	–	–
1	1 128	52	91	184	–	31	–	13	–
2	1 589	50	24	241	10	22	–	–	–
3	740	65	11	170	–	14	6	–	–
4	265	–	15	31	–	–	–	–	–
5 or more	31	–	–	5	–	–	–	–	–
SOURCE OF WATER									
Public system or private company	7 361	293	178	1 208	21	111	11	22	7
Individual drilled well	402	16	11	19	–	–	–	–	–
Individual dug well	28	–	–	18	–	–	–	–	–
Some other source	–	–	–	–	–	–	–	–	–
SEWAGE DISPOSAL									
Public sewer	7 273	293	178	1 180	21	111	11	22	7
Septic tank or cesspool	497	16	11	55	–	–	–	–	–
Other means	21	–	–	10	–	–	–	–	–
KITCHEN FACILITIES									
Complete kitchen facilities	7 732	309	189	1 219	21	111	11	22	7
Lacking complete kitchen facilities	59	–	–	26	–	–	–	–	–
HOUSE HEATING FUEL									
Utility gas	6 440	224	136	1 029	21	111	11	22	7
Bottled, tank, or LP gas	335	16	11	40	–	–	–	–	–
Electricity	894	66	42	153	–	–	–	–	–
Fuel oil, kerosene, etc.	48	–	–	14	–	–	–	–	–
Coal or coke	–	–	–	–	–	–	–	–	–
Wood	38	3	–	3	–	–	–	–	–
Solar energy	–	–	–	–	–	–	–	–	–
Other fuel	12	–	–	–	–	–	–	–	–
No fuel used	24	–	–	6	–	–	–	–	–
VEHICLES AVAILABLE									
None	718	24	38	106	–	16	–	–	–
1	2 736	126	76	388	–	13	–	6	–
2	2 827	113	71	486	21	51	–	7	7
3	1 076	44	4	184	–	31	11	9	–
4	284	–	–	75	–	–	–	–	–
5 or more	150	2	–	6	–	–	–	–	–
YEAR HOUSEHOLDER MOVED INTO UNIT									
Owner-occupied housing units	**3 953**	**118**	**48**	**586**	**11**	**37**	**5**	**9**	**7**
1989 to March 1990	470	19	–	47	–	5	–	–	–
1985 to 1988	1 001	74	33	199	11	19	5	–	7
1980 to 1984	539	18	11	138	–	9	–	9	–
1970 to 1979	1 092	–	4	151	–	4	–	–	–
1960 to 1969	453	7	–	36	–	–	–	–	–
1959 or earlier	398	–	–	15	–	–	–	–	–
Renter-occupied housing units	**3 838**	**191**	**141**	**659**	**10**	**74**	**6**	**13**	**–**
1989 to March 1990	2 257	110	83	290	10	33	–	–	–
1985 to 1988	1 160	76	58	305	–	41	6	13	–
1980 to 1984	255	5	–	50	–	–	–	–	–
1970 to 1979	117	–	–	5	–	–	–	–	–
1960 to 1969	28	–	–	9	–	–	–	–	–
1959 or earlier	21	–	–	–	–	–	–	–	–
PLUMBING FACILITIES BY PERSONS PER ROOM									
Owner-occupied housing units	**3 953**	**118**	**48**	**586**	**11**	**37**	**5**	**9**	**7**
Lacking complete plumbing facilities	29	–	–	–	–	–	–	–	–
1.01 or more	2	–	–	–	–	–	–	–	–
Renter-occupied housing units	**3 838**	**191**	**141**	**659**	**10**	**74**	**6**	**13**	**–**
Lacking complete plumbing facilities	29	–	–	5	–	–	–	–	–
1.01 or more	22	–	–	–	–	–	–	–	–

TIPSII [UPF] GH231 CENSUS90 71580800 07/22/93 10:20 AM MACHINE: C DATA:CENSUS90*H2TIPSDA31. 07/19/93 14:47:32 TAPE: NONE FRAME: 80
TSF:CENSUS90*92. 07/19/93 14:48:07 UTF:CENSUS90*93. 07/19/93 14:48:07 META:CENSUS90*H2TABLES31. 07/19/93 14:58:14

Table 60. **Occupancy, Fuel, and Structural Characteristics of Housing Units With a Householder of Hispanic Origin by Type: 1990**—Con.

[Householders of Hispanic origin may be of any race. Threshold is 50 persons. Data based on sample and subject to sampling variability, see text. For definitions of terms and meanings of symbols, see text]

State	Panamanian	Salvadoran	South American	Argentinean	Chilean	Colombian	Peruvian	Venezuelan	All other Hispanic origin
Occupied housing units	**27**	**27**	**169**	**19**	**25**	**28**	**51**	**33**	**944**
TENURE									
Owner-occupied housing units	9	7	73	6	11	20	29	7	465
Renter-occupied housing units	18	20	96	13	14	8	22	26	479
YEAR STRUCTURE BUILT									
Owner-occupied housing units	**9**	**7**	**73**	**6**	**11**	**20**	**29**	**7**	**465**
1989 to March 1990	5	–	6	–	–	–	6	–	4
1985 to 1988	–	–	6	–	6	–	–	–	8
1980 to 1984	–	–	6	6	–	–	–	–	15
1970 to 1979	–	7	8	–	3	5	–	–	131
1960 to 1969	–	–	22	–	–	–	17	5	77
1950 to 1959	4	–	–	–	–	–	–	–	68
1940 to 1949	–	–	–	–	–	–	–	–	32
1939 or earlier	–	–	25	–	2	15	6	2	130
Renter-occupied housing units	**18**	**20**	**96**	**13**	**14**	**8**	**22**	**26**	**479**
1989 to March 1990	–	–	–	–	–	–	–	–	16
1985 to 1988	–	–	11	–	–	8	–	–	27
1980 to 1984	8	6	10	–	–	–	10	–	52
1970 to 1979	3	–	30	–	–	–	–	20	106
1960 to 1969	–	5	6	–	6	–	–	–	85
1950 to 1959	–	2	29	13	–	–	12	4	46
1940 to 1949	–	–	–	–	–	–	–	–	37
1939 or earlier	7	7	10	–	8	–	–	2	110
BEDROOMS									
Owner-occupied housing units	**9**	**7**	**73**	**6**	**11**	**20**	**29**	**7**	**465**
None	–	–	–	–	–	–	–	–	–
1	–	–	6	–	–	–	6	–	45
2	–	–	26	–	3	15	8	–	123
3	9	7	6	–	6	–	–	–	187
4	–	–	29	6	2	5	9	7	57
5 or more	–	–	6	–	–	–	6	–	53
Renter-occupied housing units	**18**	**20**	**96**	**13**	**14**	**8**	**22**	**26**	**479**
None	7	–	14	–	–	–	–	14	7
1	–	7	26	–	8	8	–	–	127
2	11	11	37	5	–	–	22	10	172
3	–	2	11	–	6	–	–	2	145
4	–	–	8	8	–	–	–	–	23
5 or more	–	–	–	–	–	–	–	–	5
SOURCE OF WATER									
Public system or private company	27	27	169	19	25	28	51	33	907
Individual drilled well	–	–	–	–	–	–	–	–	19
Individual dug well	–	–	–	–	–	–	–	–	18
Some other source	–	–	–	–	–	–	–	–	–
SEWAGE DISPOSAL									
Public sewer	27	27	169	19	25	28	51	33	879
Septic tank or cesspool	–	–	–	–	–	–	–	–	55
Other means	–	–	–	–	–	–	–	–	10
KITCHEN FACILITIES									
Complete kitchen facilities	27	27	169	19	25	28	51	33	918
Lacking complete kitchen facilities	–	–	–	–	–	–	–	–	26
HOUSE HEATING FUEL									
Utility gas	27	27	150	19	25	28	41	27	747
Bottled, tank, or LP gas	–	–	–	–	–	–	–	–	40
Electricity	–	–	19	–	–	–	10	6	134
Fuel oil, kerosene, etc.	–	–	–	–	–	–	–	–	14
Coal or coke	–	–	–	–	–	–	–	–	–
Wood	–	–	–	–	–	–	–	–	3
Solar energy	–	–	–	–	–	–	–	–	–
Other fuel	–	–	–	–	–	–	–	–	–
No fuel used	–	–	–	–	–	–	–	–	6
VEHICLES AVAILABLE									
None	–	5	8	–	8	–	–	–	82
1	7	–	37	5	3	5	–	24	338
2	15	16	87	14	12	23	30	–	327
3	5	6	24	–	2	–	15	4	129
4	–	–	8	–	–	–	6	–	67
5 or more	–	–	5	–	–	–	–	5	1
YEAR HOUSEHOLDER MOVED INTO UNIT									
Owner-occupied housing units	**9**	**7**	**73**	**6**	**11**	**20**	**29**	**7**	**465**
1989 to March 1990	5	–	12	6	–	–	6	–	30
1985 to 1988	–	7	25	–	6	5	14	–	144
1980 to 1984	–	–	23	–	3	15	–	5	106
1970 to 1979	4	–	4	–	2	–	–	2	143
1960 to 1969	–	–	9	–	–	–	9	–	27
1959 or earlier	–	–	–	–	–	–	–	–	15
Renter-occupied housing units	**18**	**20**	**96**	**13**	**14**	**8**	**22**	**26**	**479**
1989 to March 1990	10	6	65	–	14	8	12	20	182
1985 to 1988	8	14	27	13	–	–	10	2	237
1980 to 1984	–	–	4	–	–	–	–	4	46
1970 to 1979	–	–	–	–	–	–	–	–	5
1960 to 1969	–	–	–	–	–	–	–	–	9
1959 or earlier	–	–	–	–	–	–	–	–	–
PLUMBING FACILITIES BY PERSONS PER ROOM									
Owner-occupied housing units	**9**	**7**	**73**	**6**	**11**	**20**	**29**	**7**	**465**
Lacking complete plumbing facilities	–	–	–	–	–	–	–	–	–
1.01 or more	–	–	–	–	–	–	–	–	–
Renter-occupied housing units	**18**	**20**	**96**	**13**	**14**	**8**	**22**	**26**	**479**
Lacking complete plumbing facilities	–	–	–	–	–	–	–	–	5
1.01 or more	–	–	–	–	–	–	–	–	–

TIPSII [UPF] GH231 CENSUS90 71580800 07/22/93 10:20 AM MACHINE: C DATA:CENSUS90*H2TIPSDA31. 07/19/93 14:47:32 TAPE: NONE FRAME: 81
TSF:CENSUS90*92. 07/19/93 14:48:07 UTF:CENSUS90*93. 07/19/93 14:48:07 META:CENSUS90*H2TABLES31. 07/19/93 14:58:14

Table 61. Social and Financial Characteristics of Housing Units With a Householder of Hispanic Origin by Type: 1990

[Householders of Hispanic origin may be of any race. Threshold is 50 persons. Data based on sample and subject to sampling variability, see text. For definitions of terms and meanings of symbols, see text]

State	Mexican	Puerto Rican	Cuban	Other Hispanic	Dominican (Dominican Republic)	Central American	Costa Rican	Honduran	Nicaraguan
Occupied housing units	**7 791**	**309**	**189**	**1 245**	**21**	**111**	**11**	**22**	**7**
HOUSEHOLDER 65 YEARS AND OVER									
Occupied housing units	**814**	**–**	**18**	**83**	**–**	**–**	**–**	**–**	**–**
Owner occupied	604	–	–	65	–	–	–	–	–
1-person households	322	–	9	48	–	–	–	–	–
Built 1939 or earlier	399	–	9	39	–	–	–	–	–
Mean household income in 1989 (dollars)	17 367	–	9 246	15 327	–	–	–	–	–
Female householder, no husband present	278	–	–	42	–	–	–	–	–
Lacking complete plumbing facilities	12	–	–	–	–	–	–	–	–
No vehicle available	160	–	18	27	–	–	–	–	–
No telephone in unit	48	–	–	6	–	–	–	–	–
1-person households	29	–	–	6	–	–	–	–	–
HOUSEHOLDS BELOW POVERTY LEVEL									
Owner-occupied housing units	**460**	**7**	**–**	**57**	**–**	**–**	**–**	**–**	**–**
Married-couple families	187	–	–	20	–	–	–	–	–
With own children under 18 years	137	–	–	18	–	–	–	–	–
Families with female householder	105	–	–	11	–	–	–	–	–
With own children under 18 years	76	–	–	7	–	–	–	–	–
Householder worked in 1989	224	–	–	28	–	–	–	–	–
With public assistance income	61	7	–	15	–	–	–	–	–
With Social Security income	145	–	–	14	–	–	–	–	–
Built 1939 or earlier	186	–	–	27	–	–	–	–	–
Lacking complete plumbing facilities	9	–	–	–	–	–	–	–	–
No vehicle available	89	–	–	22	–	–	–	–	–
No telephone in unit	60	–	–	2	–	–	–	–	–
1.01 or more persons per room	83	–	–	–	–	–	–	–	–
Renter-occupied housing units	**1 332**	**35**	**53**	**170**	**–**	**17**	**6**	**–**	**–**
Married-couple families	306	10	7	46	–	7	–	–	–
With own children under 18 years	259	10	–	32	–	7	–	–	–
Families with female householder	550	7	–	42	–	6	6	–	–
With own children under 18 years	522	7	–	35	–	6	6	–	–
Householder worked in 1989	819	24	45	134	–	13	6	–	–
With public assistance income	419	7	–	46	–	6	6	–	–
With Social Security income	197	–	–	12	–	–	–	–	–
Built 1939 or earlier	514	7	24	44	–	7	–	–	–
Lacking complete plumbing facilities	12	–	–	–	–	–	–	–	–
No vehicle available	348	13	16	36	–	4	–	–	–
No telephone in unit	548	–	–	40	–	–	–	–	–
1.01 or more persons per room	250	–	–	28	–	7	–	–	–
MEDIAN HOUSEHOLD INCOME IN 1989									
Occupied housing units (dollars)	**20 769**	**25 972**	**25 486**	**23 580**	**34 821**	**22 829**	**9 196**	**24 286**	**50 480**
Owner occupied (dollars)	28 029	31 250	40 417	30 854	33 036	39 306	61 359	38 750	50 480
Renter occupied (dollars)	15 616	19 607	9 256	20 446	38 750	17 083	5 360	22 679	–
Specified owner-occupied housing units	**3 287**	**100**	**48**	**502**	**11**	**30**	**5**	**9**	**7**
MORTGAGE STATUS AND SELECTED MONTHLY OWNER COSTS									
With a mortgage	2 234	94	48	406	11	30	5	9	7
Less than $200	13	–	–	–	–	–	–	–	–
$200 to $299	133	–	11	22	–	–	–	–	–
$300 to $399	339	14	–	34	–	–	–	–	–
$400 to $499	503	6	4	40	–	–	–	–	–
$500 to $599	345	17	18	109	–	14	–	9	–
$600 to $699	303	–	1	52	–	7	–	–	7
$700 to $799	170	18	–	50	11	–	–	–	–
$800 to $899	258	6	8	33	–	4	–	–	–
$900 to $999	68	15	–	34	–	–	–	–	–
$1,000 to $1,249	73	18	6	16	–	5	5	–	–
$1,250 to $1,499	29	–	–	6	–	–	–	–	–
$1,500 to $1,999	–	–	–	6	–	–	–	–	–
$2,000 or more	–	–	–	4	–	–	–	–	–
Median (dollars)	532	728	575	598	739	657	1 125	575	675
Mean (dollars)	578	727	605	668	738	738	1 226	567	672
Not mortgaged	1 053	6	–	96	–	–	–	–	–
Less than $100	85	–	–	2	–	–	–	–	–
$100 to $199	612	–	–	58	–	–	–	–	–
$200 to $299	266	6	–	36	–	–	–	–	–
$300 to $399	51	–	–	–	–	–	–	–	–
$400 to $499	23	–	–	–	–	–	–	–	–
$500 or more	16	–	–	–	–	–	–	–	–
Median (dollars)	176	275	–	175	–	–	–	–	–
Mean (dollars)	195	254	–	173	–	–	–	–	–
Specified renter-occupied housing units	**3 775**	**191**	**141**	**644**	**10**	**74**	**6**	**13**	**–**
GROSS RENT									
Less than $100	43	–	–	6	–	–	–	–	–
$100 to $149	178	5	9	27	–	7	–	–	–
$150 to $199	247	11	4	47	–	–	–	–	–
$200 to $249	438	–	35	39	–	11	–	–	–
$250 to $299	684	8	19	48	–	8	–	6	–
$300 to $349	588	28	16	55	–	–	–	–	–
$350 to $399	530	30	18	131	–	12	6	–	–
$400 to $449	462	11	6	71	–	10	–	–	–
$450 to $499	209	10	–	73	–	5	–	–	–
$500 to $549	80	20	4	51	10	8	–	–	–
$550 to $599	56	8	23	21	–	6	–	–	–
$600 to $649	31	23	7	19	–	–	–	–	–
$650 to $699	27	4	–	–	–	–	–	–	–
$700 to $749	22	6	–	7	–	–	–	–	–
$750 to $999	45	–	–	22	–	7	–	7	–
$1,000 or more	6	–	–	7	–	–	–	–	–
No cash rent	129	27	–	20	–	–	–	–	–
Median (dollars)	319	400	309	373	525	373	363	768	–
Mean (dollars)	332	432	343	394	540	401	363	533	–

TIPSII [UPF] GH231 CENSUS90 71580800 07/22/93 10:20 AM MACHINE: C DATA:CENSUS90*H2TIPSDA31. 07/19/93 14:47:32 TAPE: NONE FRAME: 82
TSF:CENSUS90*92. 07/19/93 14:48:07 UTF:CENSUS90*93. 07/19/93 14:48:07 META:CENSUS90*H2TABLES31. 07/19/93 14:58:14

Table 61. **Social and Financial Characteristics of Housing Units With a Householder of Hispanic Origin by Type: 1990**
—Con.

[Householders of Hispanic origin may be of any race. Threshold is 50 persons. Data based on sample and subject to sampling variability, see text. For definitions of terms and meanings of symbols, see text]

State	Panamanian	Salvadoran	South American	Argentinean	Chilean	Colombian	Peruvian	Venezuelan	All other Hispanic origin
Occupied housing units	**27**	**27**	**169**	**19**	**25**	**28**	**51**	**33**	**944**
HOUSEHOLDER 65 YEARS AND OVER									
Occupied housing units	**–**	**–**	**–**	**–**	**–**	**–**	**–**	**–**	**83**
Owner occupied	–	–	–	–	–	–	–	–	65
1-person households	–	–	–	–	–	–	–	–	48
Built 1939 or earlier	–	–	–	–	–	–	–	–	39
Mean household income in 1989 (dollars)	–	–	–	–	–	–	–	–	15 327
Female householder, no husband present	–	–	–	–	–	–	–	–	42
Lacking complete plumbing facilities	–	–	–	–	–	–	–	–	–
No vehicle available	–	–	–	–	–	–	–	–	27
No telephone in unit	–	–	–	–	–	–	–	–	6
1-person households	–	–	–	–	–	–	–	–	6
HOUSEHOLDS BELOW POVERTY LEVEL									
Owner-occupied housing units	**–**	**–**	**–**	**–**	**–**	**–**	**–**	**–**	**57**
Married-couple families	–	–	–	–	–	–	–	–	20
With own children under 18 years	–	–	–	–	–	–	–	–	18
Families with female householder	–	–	–	–	–	–	–	–	11
With own children under 18 years	–	–	–	–	–	–	–	–	7
Householder worked in 1989	–	–	–	–	–	–	–	–	28
With public assistance income	–	–	–	–	–	–	–	–	15
With Social Security income	–	–	–	–	–	–	–	–	14
Built 1939 or earlier	–	–	–	–	–	–	–	–	27
Lacking complete plumbing facilities	–	–	–	–	–	–	–	–	–
No vehicle available	–	–	–	–	–	–	–	–	22
No telephone in unit	–	–	–	–	–	–	–	–	2
1.01 or more persons per room	–	–	–	–	–	–	–	–	–
Renter-occupied housing units	**7**	**–**	**30**	**–**	**8**	**–**	**–**	**14**	**123**
Married-couple families	7	–	14	–	–	–	–	14	25
With own children under 18 years	7	–	–	–	–	–	–	–	25
Families with female householder	–	–	–	–	–	–	–	–	36
With own children under 18 years	–	–	–	–	–	–	–	–	29
Householder worked in 1989	7	–	30	–	8	–	–	14	91
With public assistance income	–	–	8	–	–	–	–	–	32
With Social Security income	–	–	–	–	–	–	–	–	12
Built 1939 or earlier	7	–	8	–	8	–	–	–	29
Lacking complete plumbing facilities	–	–	–	–	–	–	–	–	–
No vehicle available	–	–	8	–	8	–	–	–	24
No telephone in unit	–	–	8	–	8	–	–	–	32
1.01 or more persons per room	7	–	14	–	–	–	–	14	7
MEDIAN HOUSEHOLD INCOME IN 1989									
Occupied housing units (dollars)	**12 031**	**22 031**	**33 375**	**38 906**	**48 125**	**50 300**	**33 875**	**16 042**	**22 462**
Owner occupied (dollars)	29 750	23 750	48 977	61 359	48 542	51 790	40 208	48 250	27 194
Renter occupied (dollars)	10 625	20 938	24 583	37 969	5 000–	23 750	27 292	9 308	19 669
Specified owner-occupied housing units	**9**	**–**	**65**	**6**	**8**	**15**	**29**	**7**	**396**
MORTGAGE STATUS AND SELECTED MONTHLY OWNER COSTS									
With a mortgage	9	–	53	6	8	5	29	5	312
Less than $200	–	–	–	–	–	–	–	–	–
$200 to $299	–	–	–	–	–	–	–	–	22
$300 to $399	–	–	2	–	2	–	–	–	32
$400 to $499	–	–	–	–	–	–	–	–	40
$500 to $599	5	–	14	–	–	–	14	–	81
$600 to $699	–	–	–	–	–	–	–	–	45
$700 to $799	–	–	5	–	–	–	–	5	34
$800 to $899	4	–	12	–	6	–	6	–	17
$900 to $999	–	–	9	–	–	–	9	–	25
$1,000 to $1,249	–	–	5	–	–	5	–	–	6
$1,250 to $1,499	–	–	–	–	–	–	–	–	6
$1,500 to $1,999	–	–	6	6	–	–	–	–	–
$2,000 or more	–	–	–	–	–	–	–	–	4
Median (dollars)	595	–	846	1 750	867	1 125	804	725	578
Mean (dollars)	689	–	851	1 569	768	1 016	721	710	627
Not mortgaged	–	–	12	–	–	10	–	2	84
Less than $100	–	–	–	–	–	–	–	–	2
$100 to $199	–	–	10	–	–	10	–	–	48
$200 to $299	–	–	2	–	–	–	–	2	34
$300 to $399	–	–	–	–	–	–	–	–	–
$400 to $499	–	–	–	–	–	–	–	–	–
$500 or more	–	–	–	–	–	–	–	–	–
Median (dollars)	–	–	130	–	–	125	–	225	183
Mean (dollars)	–	–	137	–	–	122	–	209	178
Specified renter-occupied housing units	**18**	**20**	**96**	**13**	**14**	**8**	**22**	**26**	**464**
GROSS RENT									
Less than $100	–	–	–	–	–	–	–	–	6
$100 to $149	7	–	–	–	–	–	–	–	20
$150 to $199	–	–	22	–	8	–	–	14	25
$200 to $249	–	7	8	–	–	–	–	–	20
$250 to $299	–	2	8	8	–	–	–	–	32
$300 to $349	–	–	6	–	–	–	–	6	49
$350 to $399	–	–	30	–	–	–	22	6	89
$400 to $449	3	–	5	5	–	–	–	–	56
$450 to $499	–	5	6	–	6	–	–	–	62
$500 to $549	8	–	–	–	–	–	–	–	33
$550 to $599	–	6	–	–	–	–	–	–	15
$600 to $649	–	–	8	–	–	8	–	–	11
$650 to $699	–	–	–	–	–	–	–	–	–
$700 to $749	–	–	–	–	–	–	–	–	7
$750 to $999	–	–	–	–	–	–	–	–	15
$1,000 or more	–	–	3	–	–	–	–	–	4
No cash rent	–	–	–	–	–	–	–	–	20
Median (dollars)	442	480	353	270	172	625	363	173	386
Mean (dollars)	365	399	350	322	291	607	363	249	399

TIPSII [UPF] GH231 CENSUS90 71580800 07/22/93 10:20 AM MACHINE: C DATA:CENSUS90*H2TIPSDA31. 07/19/93 14:47:32 TAPE: NONE FRAME: 83
TSF:CENSUS90*92. 07/19/93 14:48:07 UTF:CENSUS90*93. 07/19/93 14:48:07 META:CENSUS90*H2TABLES31. 07/19/93 14:58:14

Table 62. Household Income Characteristics of Housing Units With a Householder of Hispanic Origin by Type: 1990

[Householders of Hispanic origin may be of any race. Threshold is 50 persons. Data based on sample and subject to sampling variability, see text. For definitions of terms and meanings of symbols, see text]

State	Mexican	Puerto Rican	Cuban	Other Hispanic	Dominican (Dominican Republic)	Central American	Costa Rican	Honduran	Nicaraguan
Specified owner-occupied housing units	**3 287**	**100**	**48**	**502**	**11**	**30**	**5**	**9**	**7**
HOUSEHOLD INCOME IN 1989 BY SELECTED MONTHLY OWNER COSTS AS A PERCENTAGE OF HOUSEHOLD INCOME IN 1989									
All income levels	3 287	100	48	502	11	30	5	9	7
Less than 10 percent	590	6	11	63	–	–	–	–	–
10 to 14 percent	614	16	–	82	–	–	–	–	–
15 to 19 percent	641	9	15	93	–	20	–	9	7
20 to 24 percent	470	34	22	61	–	–	–	–	–
25 to 29 percent	344	13	–	78	7	10	5	–	–
30 to 34 percent	122	16	–	49	4	–	–	–	–
35 to 49 percent	246	6	–	49	–	–	–	–	–
50 percent or more	214	–	–	27	–	–	–	–	–
Not computed	46	–	–	–	–	–	–	–	–
Median	18.2	22.8	19.3	21.1	28.9	18.8	27.5	17.5	17.5
Less than $20,000	1 009	–	–	141	–	–	–	–	–
Less than 20 percent	372	–	–	12	–	–	–	–	–
20 to 24 percent	55	–	–	3	–	–	–	–	–
25 to 29 percent	101	–	–	22	–	–	–	–	–
30 to 34 percent	60	–	–	35	–	–	–	–	–
35 percent or more	375	–	–	69	–	–	–	–	–
Not computed	46	–	–	–	–	–	–	–	–
Median	27.7	–	–	34.8	–	–	–	–	–
$20,000 to $34,999	1 068	54	12	122	11	5	–	–	–
Less than 20 percent	615	7	4	44	–	–	–	–	–
20 to 24 percent	172	18	8	31	–	–	–	–	–
25 to 29 percent	145	7	–	30	7	5	–	–	–
30 to 34 percent	56	16	–	10	4	–	–	–	–
35 percent or more	80	6	–	7	–	–	–	–	–
Not computed	–	–	–	–	–	–	–	–	–
Median	18.4	26.4	21.3	22.7	28.9	27.5	–	–	–
$35,000 to $49,999	710	19	30	106	–	9	–	9	–
Less than 20 percent	438	13	22	64	–	9	–	9	–
20 to 24 percent	180	–	8	27	–	–	–	–	–
25 to 29 percent	87	6	–	15	–	–	–	–	–
30 to 34 percent	–	–	–	–	–	–	–	–	–
35 percent or more	5	–	–	–	–	–	–	–	–
Not computed	–	–	–	–	–	–	–	–	–
Median	17.4	12.5	16.8	18.9	–	17.5	–	17.5	–
$50,000 or more	500	27	6	133	–	16	5	–	7
Less than 20 percent	420	11	–	118	–	11	–	–	7
20 to 24 percent	63	16	6	–	–	–	–	–	–
25 to 29 percent	11	–	–	11	–	5	5	–	–
30 to 34 percent	6	–	–	4	–	–	–	–	–
35 percent or more	–	–	–	–	–	–	–	–	–
Not computed	–	–	–	–	–	–	–	–	–
Median	13.3	20.8	22.5	13.4	–	18.6	27.5	–	17.5
Specified renter-occupied housing units	**3 775**	**191**	**141**	**644**	**10**	**74**	**6**	**13**	**–**
HOUSEHOLD INCOME IN 1989 BY GROSS RENT AS A PERCENTAGE OF HOUSEHOLD INCOME IN 1989									
All income levels	3 775	191	141	644	10	74	6	13	–
Less than 10 percent	180	–	4	33	–	–	–	–	–
10 to 14 percent	549	30	33	65	–	13	–	–	–
15 to 19 percent	624	20	7	115	10	11	–	6	–
20 to 24 percent	467	45	19	86	–	5	–	–	–
25 to 29 percent	292	28	20	83	–	–	–	–	–
30 to 34 percent	336	9	–	90	–	6	–	–	–
35 to 49 percent	441	12	5	69	–	20	6	7	–
50 percent or more	685	14	53	79	–	15	–	–	–
Not computed	201	33	–	24	–	4	–	–	–
Median	24.6	23.2	26.9	25.7	17.5	35.0	45.0	35.4	–
Less than $10,000	1 199	35	73	131	–	17	6	–	–
Less than 20 percent	27	–	–	–	–	–	–	–	–
20 to 24 percent	12	–	9	–	–	–	–	–	–
25 to 29 percent	49	5	11	14	–	–	–	–	–
30 to 34 percent	87	–	–	12	–	–	–	–	–
35 percent or more	911	14	53	93	–	13	6	–	–
Not computed	113	16	–	12	–	4	–	–	–
Median	50.0+	50.0+	50.0+	50.0+	–	50.0+	45.0	–	–
$10,000 to $19,999	1 248	66	14	186	–	28	–	6	–
Less than 20 percent	306	11	–	30	–	13	–	6	–
20 to 24 percent	265	17	–	35	–	–	–	–	–
25 to 29 percent	208	9	9	38	–	–	–	–	–
30 to 34 percent	234	9	–	35	–	–	–	–	–
35 percent or more	197	12	5	48	–	15	–	–	–
Not computed	38	8	–	–	–	–	–	–	–
Median	25.8	25.6	28.9	28.7	–	35.7	–	17.5	–
$20,000 to $34,999	921	49	37	244	–	29	–	7	–
Less than 20 percent	677	19	27	107	–	11	–	–	–
20 to 24 percent	160	10	10	48	–	5	–	–	–
25 to 29 percent	28	14	–	27	–	–	–	–	–
30 to 34 percent	9	–	–	43	–	6	–	–	–
35 percent or more	18	–	–	7	–	7	–	7	–
Not computed	29	6	–	12	–	–	–	–	–
Median	16.8	21.3	13.2	20.9	–	23.5	–	37.5	–
$35,000 or more	407	41	17	83	10	–	–	–	–
Less than 20 percent	343	20	17	76	10	–	–	–	–
20 to 24 percent	30	18	–	3	–	–	–	–	–
25 to 29 percent	7	–	–	4	–	–	–	–	–
30 to 34 percent	6	–	–	–	–	–	–	–	–
35 percent or more	–	–	–	–	–	–	–	–	–
Not computed	21	3	–	–	–	–	–	–	–
Median	12.1	19.0	14.2	14.6	17.5	–	–	–	–

TIPSII [UPF] GH231 CENSUS90 71580800 07/22/93 10:20 AM MACHINE: C DATA:CENSUS90*H2TIPSDA31. 07/19/93 14:47:32 TAPE: NONE FRAME: 84
TSF:CENSUS90*92. 07/19/93 14:48:07 UTF:CENSUS90*93. 07/19/93 14:48:07 META:CENSUS90*H2TABLES31. 07/19/93 14:58:14

Table 62. **Household Income Characteristics of Housing Units With a Householder of Hispanic Origin by Type: 1990** —Con.

[Householders of Hispanic origin may be of any race. Threshold is 50 persons. Data based on sample and subject to sampling variability, see text. For definitions of terms and meanings of symbols, see text]

State	Panamanian	Salvadoran	South American	Argentinean	Chilean	Colombian	Peruvian	Venezuelan	All other Hispanic origin
Specified owner-occupied housing units	**9**	**–**	**65**	**6**	**8**	**15**	**29**	**7**	**396**
HOUSEHOLD INCOME IN 1989 BY SELECTED MONTHLY OWNER COSTS AS A PERCENTAGE OF HOUSEHOLD INCOME IN 1989									
All income levels	9	–	65	6	8	15	29	7	396
Less than 10 percent	–	–	14	–	2	10	–	2	49
10 to 14 percent	–	–	14	–	–	5	9	–	68
15 to 19 percent	4	–	11	–	–	–	6	5	62
20 to 24 percent	–	–	12	–	6	–	6	–	49
25 to 29 percent	5	–	6	6	–	–	–	–	55
30 to 34 percent	–	–	–	–	–	–	–	–	45
35 to 49 percent	–	–	8	–	–	–	8	–	41
50 percent or more	–	–	–	–	–	–	–	–	27
Not computed	–	–	–	–	–	–	–	–	–
Median	25.5	–	17.0	27.5	21.7	10.0–	19.6	16.5	21.9
Less than $20,000	–	–	8	–	–	–	8	–	133
Less than 20 percent	–	–	–	–	–	–	–	–	12
20 to 24 percent	–	–	–	–	–	–	–	–	3
25 to 29 percent	–	–	–	–	–	–	–	–	22
30 to 34 percent	–	–	–	–	–	–	–	–	35
35 percent or more	–	–	8	–	–	–	8	–	61
Not computed	–	–	–	–	–	–	–	–	–
Median	–	–	37.5	–	–	–	37.5	–	34.2
$20,000 to $34,999	5	–	–	–	–	–	–	–	106
Less than 20 percent	–	–	–	–	–	–	–	–	44
20 to 24 percent	–	–	–	–	–	–	–	–	31
25 to 29 percent	5	–	–	–	–	–	–	–	18
30 to 34 percent	–	–	–	–	–	–	–	–	6
35 percent or more	–	–	–	–	–	–	–	–	7
Not computed	–	–	–	–	–	–	–	–	–
Median	27.5	–	–	–	–	–	–	–	21.5
$35,000 to $49,999	–	–	25	–	6	–	12	7	72
Less than 20 percent	–	–	13	–	–	–	6	7	42
20 to 24 percent	–	–	12	–	6	–	6	–	15
25 to 29 percent	–	–	–	–	–	–	–	–	15
30 to 34 percent	–	–	–	–	–	–	–	–	–
35 percent or more	–	–	–	–	–	–	–	–	–
Not computed	–	–	–	–	–	–	–	–	–
Median	–	–	19.8	–	22.5	–	20.0	16.5	19.0
$50,000 or more	4	–	32	6	2	15	9	–	85
Less than 20 percent	4	–	26	–	2	15	9	–	81
20 to 24 percent	–	–	–	–	–	–	–	–	–
25 to 29 percent	–	–	6	6	–	–	–	–	–
30 to 34 percent	–	–	–	–	–	–	–	–	4
35 percent or more	–	–	–	–	–	–	–	–	–
Not computed	–	–	–	–	–	–	–	–	–
Median	17.5	–	11.4	27.5	10.0–	10.0–	12.5	–	13.0
Specified renter-occupied housing units	**18**	**20**	**96**	**13**	**14**	**8**	**22**	**26**	**464**
HOUSEHOLD INCOME IN 1989 BY GROSS RENT AS A PERCENTAGE OF HOUSEHOLD INCOME IN 1989									
All income levels	18	20	96	13	14	8	22	26	464
Less than 10 percent	–	–	8	8	–	–	–	–	25
10 to 14 percent	–	7	28	–	6	–	10	4	24
15 to 19 percent	3	2	16	–	–	–	12	2	78
20 to 24 percent	–	5	8	5	–	–	–	–	73
25 to 29 percent	–	–	20	–	–	–	–	20	63
30 to 34 percent	–	6	8	–	–	8	–	–	76
35 to 49 percent	–	–	8	–	8	–	–	–	41
50 percent or more	15	–	–	–	–	–	–	–	64
Not computed	–	–	–	–	–	–	–	–	20
Median	50.0+	21.0	18.8	10.0–	41.3	32.5	15.4	26.7	26.7
Less than $10,000	7	–	22	–	8	–	–	14	92
Less than 20 percent	–	–	–	–	–	–	–	–	–
20 to 24 percent	–	–	–	–	–	–	–	–	–
25 to 29 percent	–	–	14	–	–	–	–	14	–
30 to 34 percent	–	–	–	–	–	–	–	–	12
35 percent or more	7	–	8	–	8	–	–	–	72
Not computed	–	–	–	–	–	–	–	–	8
Median	50.0+	–	28.9	–	45.0	–	–	27.5	50.0+
$10,000 to $19,999	8	7	6	–	–	–	–	6	152
Less than 20 percent	–	7	–	–	–	–	–	–	17
20 to 24 percent	–	–	–	–	–	–	–	–	35
25 to 29 percent	–	–	6	–	–	–	–	6	32
30 to 34 percent	–	–	–	–	–	–	–	–	35
35 percent or more	8	–	–	–	–	–	–	–	33
Not computed	–	–	–	–	–	–	–	–	–
Median	50.0+	12.5	27.5	–	–	–	–	27.5	28.8
$20,000 to $34,999	3	13	47	5	–	8	22	2	168
Less than 20 percent	3	2	34	–	–	–	22	2	62
20 to 24 percent	–	5	5	5	–	–	–	–	38
25 to 29 percent	–	–	–	–	–	–	–	–	27
30 to 34 percent	–	6	8	–	–	8	–	–	29
35 percent or more	–	–	–	–	–	–	–	–	–
Not computed	–	–	–	–	–	–	–	–	12
Median	17.5	24.5	16.7	22.5	–	32.5	15.4	17.5	22.1
$35,000 or more	–	–	21	8	6	–	–	4	52
Less than 20 percent	–	–	18	8	6	–	–	4	48
20 to 24 percent	–	–	3	–	–	–	–	–	–
25 to 29 percent	–	–	–	–	–	–	–	–	4
30 to 34 percent	–	–	–	–	–	–	–	–	–
35 percent or more	–	–	–	–	–	–	–	–	–
Not computed	–	–	–	–	–	–	–	–	–
Median	–	–	11.3	10.0–	12.5	–	–	12.5	15.0

TIPSII [UPF] GH231 CENSUS90 71580800 07/22/93 10:20 AM MACHINE: C DATA:CENSUS90*H2TIPSDA31. 07/19/93 14:47:32 TAPE: NONE FRAME: 85
TSF:CENSUS90*92. 07/19/93 14:48:07 UTF:CENSUS90*93. 07/19/93 14:48:07 META:CENSUS90*H2TABLES31. 07/19/93 14:58:14

Table 63. **Occupancy, Fuel, and Structural Characteristics of Housing Units for Race of Householder by Hispanic Origin: 1990**

[Data based on sample and subject to sampling variability, see text. For definitions of terms and meanings of symbols, see text]

State	Occupied housing units	White		Black		American Indian, Eskimo, or Aleut		Asian or Pacific Islander		Other race	
		Total	Not of Hispanic origin	Total	Not of Hispanic origin	Total	Not of Hispanic origin	Total	Not of Hispanic origin	Total	Not of Hispanic origin
Occupied housing units	**602 363**	**571 822**	**566 889**	**19 417**	**19 214**	**3 559**	**3 446**	**3 269**	**3 187**	**4 296**	**93**
TENURE											
Owner-occupied housing units	400 416	388 249	385 642	7 680	7 617	1 139	1 123	1 336	1 308	2 012	21
Renter-occupied housing units	201 947	183 573	181 247	11 737	11 597	2 420	2 323	1 933	1 879	2 284	72
YEAR STRUCTURE BUILT											
Owner-occupied housing units	**400 416**	**388 249**	**385 642**	**7 680**	**7 617**	**1 139**	**1 123**	**1 336**	**1 308**	**2 012**	**21**
1989 to March 1990	4 648	4 512	4 493	53	53	13	13	54	54	16	–
1985 to 1988	17 420	16 978	16 914	181	177	94	94	97	97	70	–
1980 to 1984	26 616	25 962	25 878	288	275	95	95	156	156	115	–
1970 to 1979	87 064	84 957	84 316	893	878	328	327	408	408	478	8
1960 to 1969	60 921	59 194	58 804	1 158	1 158	109	109	192	183	268	3
1950 to 1959	54 012	51 892	51 555	1 621	1 601	65	65	181	174	253	–
1940 to 1949	27 121	25 973	25 745	886	881	34	34	76	66	152	–
1939 or earlier	122 614	118 781	117 937	2 600	2 594	401	386	172	170	660	10
Renter-occupied housing units	**201 947**	**183 573**	**181 247**	**11 737**	**11 597**	**2 420**	**2 323**	**1 933**	**1 879**	**2 284**	**72**
1989 to March 1990	2 638	2 473	2 451	84	84	48	46	28	28	5	–
1985 to 1988	11 057	10 276	10 184	476	460	131	131	116	116	58	7
1980 to 1984	15 253	14 182	14 042	538	523	230	228	147	133	156	–
1970 to 1979	46 947	43 380	42 794	2 013	1 999	631	617	509	509	414	12
1960 to 1969	32 047	28 390	28 054	2 759	2 732	289	272	266	250	343	21
1950 to 1959	20 800	18 288	18 076	1 780	1 780	199	193	231	213	302	19
1940 to 1949	15 855	13 839	13 598	1 382	1 361	244	225	147	147	243	–
1939 or earlier	57 350	52 745	52 048	2 705	2 658	648	611	489	483	763	13
BEDROOMS											
Owner-occupied housing units	**400 416**	**388 249**	**385 642**	**7 680**	**7 617**	**1 139**	**1 123**	**1 336**	**1 308**	**2 012**	**21**
None	345	330	330	9	9	3	3	–	–	3	–
1	9 011	8 423	8 287	245	245	70	70	112	102	161	4
2	93 336	90 352	89 660	1 901	1 901	253	253	222	215	608	6
3	193 192	187 548	186 407	3 792	3 743	448	447	600	589	804	11
4	83 992	81 775	81 274	1 335	1 321	253	238	313	313	316	–
5 or more	20 540	19 821	19 684	398	398	112	112	89	89	120	–
Renter-occupied housing units	**201 947**	**183 573**	**181 247**	**11 737**	**11 597**	**2 420**	**2 323**	**1 933**	**1 879**	**2 284**	**72**
None	5 386	4 555	4 495	501	501	65	65	188	188	77	–
1	57 942	52 200	51 533	3 565	3 520	569	546	907	874	701	14
2	75 502	68 901	68 049	4 154	4 083	862	820	624	609	961	37
3	43 121	39 092	38 570	2 815	2 791	611	588	179	173	424	13
4	15 576	14 556	14 356	617	617	263	256	28	28	112	8
5 or more	4 420	4 269	4 244	85	85	50	48	7	7	9	–
SOURCE OF WATER											
Public system or private company	507 873	478 025	473 395	19 320	19 117	3 246	3 135	3 178	3 096	4 104	90
Individual drilled well	86 736	86 150	85 868	75	75	283	281	61	61	167	3
Individual dug well	6 968	6 914	6 893	2	2	18	18	9	9	25	–
Some other source	786	733	733	20	20	12	12	21	21	–	–
SEWAGE DISPOSAL											
Public sewer	496 612	467 158	462 629	19 234	19 031	2 959	2 848	3 172	3 090	4 089	90
Septic tank or cesspool	99 538	98 544	98 167	138	138	571	569	82	82	203	3
Other means	6 213	6 120	6 093	45	45	29	29	15	15	4	–
KITCHEN FACILITIES											
Complete kitchen facilities	599 786	569 430	564 525	19 317	19 114	3 541	3 428	3 259	3 177	4 239	93
Lacking complete kitchen facilities	2 577	2 392	2 364	100	100	18	18	10	10	57	–
HOUSE HEATING FUEL											
Utility gas	423 144	398 697	394 709	16 015	15 867	2 306	2 217	2 526	2 454	3 600	68
Bottled, tank, or LP gas	65 914	64 839	64 567	161	161	687	687	92	92	135	5
Electricity	81 650	77 402	76 817	2 758	2 703	387	363	602	592	501	20
Fuel oil, kerosene, etc.	14 835	14 560	14 523	169	169	48	48	33	33	25	–
Coal or coke	266	260	260	6	6	–	–	–	–	–	–
Wood	12 933	12 808	12 776	19	19	91	91	3	3	12	–
Solar energy	256	256	256	–	–	–	–	–	–	–	–
Other fuel	2 757	2 491	2 486	227	227	21	21	11	11	7	–
No fuel used	608	509	495	62	62	19	19	2	2	16	–
VEHICLES AVAILABLE											
None	43 473	37 005	36 549	4 998	4 961	828	804	268	268	374	5
1	182 322	170 173	168 481	8 023	7 923	1 300	1 241	1 352	1 296	1 474	55
2	241 427	232 943	231 194	4 674	4 629	930	902	1 189	1 174	1 691	31
3	94 237	91 616	90 919	1 346	1 325	353	353	341	330	581	2
4	29 171	28 568	28 320	305	305	102	100	87	87	109	–
5 or more	11 733	11 517	11 426	71	71	46	46	32	32	67	–
YEAR HOUSEHOLDER MOVED INTO UNIT											
Owner-occupied housing units	**400 416**	**388 249**	**385 642**	**7 680**	**7 617**	**1 139**	**1 123**	**1 336**	**1 308**	**2 012**	**21**
1989 to March 1990	32 282	31 221	30 900	466	466	162	162	218	218	215	–
1985 to 1988	85 016	82 181	81 489	1 433	1 429	372	358	427	425	603	8
1980 to 1984	64 774	62 881	62 502	1 131	1 090	164	164	317	310	281	2
1970 to 1979	106 395	102 798	102 107	2 496	2 486	301	299	272	253	528	3
1960 to 1969	54 017	52 500	52 270	1 146	1 138	58	58	55	55	258	–
1959 or earlier	57 932	56 668	56 374	1 008	1 008	82	82	47	47	127	8
Renter-occupied housing units	**201 947**	**183 573**	**181 247**	**11 737**	**11 597**	**2 420**	**2 323**	**1 933**	**1 879**	**2 284**	**72**
1989 to March 1990	87 641	78 297	77 039	5 542	5 455	1 233	1 160	1 232	1 198	1 337	49
1985 to 1988	71 335	64 770	63 990	4 412	4 359	813	789	594	580	746	18
1980 to 1984	21 728	20 137	19 944	1 188	1 188	200	200	87	81	116	5
1970 to 1979	14 231	13 517	13 467	480	480	147	147	15	15	72	–
1960 to 1969	3 781	3 676	3 646	87	87	6	6	5	5	7	–
1959 or earlier	3 231	3 176	3 161	28	28	21	21	–	–	6	–
PLUMBING FACILITIES BY PERSONS PER ROOM											
Owner-occupied housing units	**400 416**	**388 249**	**385 642**	**7 680**	**7 617**	**1 139**	**1 123**	**1 336**	**1 308**	**2 012**	**21**
Lacking complete plumbing facilities	1 425	1 359	1 352	33	33	9	9	2	2	22	–
1.01 or more	26	22	22	–	–	2	2	–	–	2	–
Renter-occupied housing units	**201 947**	**183 573**	**181 247**	**11 737**	**11 597**	**2 420**	**2 323**	**1 933**	**1 879**	**2 284**	**72**
Lacking complete plumbing facilities	828	704	685	91	91	4	4	14	14	15	–
1.01 or more	44	17	5	10	10	–	–	7	7	10	–

TIPSII [UPF] GH231 CENSUS90 71580800 07/22/93 10:20 AM MACHINE: C DATA:CENSUS90*H2TIPSDA31. 07/19/93 14:47:32 TAPE: NONE FRAME: 86
TSF:CENSUS90*92. 07/19/93 14:48:07 UTF:CENSUS90*93. 07/19/93 14:48:07 META:CENSUS90*H2TABLES31. 07/19/93 14:58:14

Table 64. Social and Financial Characteristics of Housing Units for Race of Householder by Hispanic Origin: 1990

[Data based on sample and subject to sampling variability, see text. For definitions of terms and meanings of symbols, see text]

State	Occupied housing units	White		Black		American Indian, Eskimo, or Aleut		Asian or Pacific Islander		Other race	
		Total	Not of Hispanic origin	Total	Not of Hispanic origin	Total	Not of Hispanic origin	Total	Not of Hispanic origin	Total	Not of Hispanic origin
Occupied housing units	**602 363**	**571 822**	**566 889**	**19 417**	**19 214**	**3 559**	**3 446**	**3 269**	**3 187**	**4 296**	**93**
HOUSEHOLDER 65 YEARS AND OVER											
Occupied housing units	**147 017**	**143 316**	**142 766**	**2 721**	**2 713**	**408**	**408**	**206**	**199**	**366**	**16**
Owner occupied	116 268	113 753	113 352	1 912	1 904	207	207	133	126	263	10
1-person households	71 062	69 399	69 139	1 323	1 315	164	164	59	59	117	6
Built 1939 or earlier	53 425	51 856	51 597	1 158	1 158	154	154	61	61	196	8
Mean household income in 1989 (dollars)	21 887	22 040	22 057	15 606	15 625	15 595	15 595	20 783	20 445	16 209	18 443
Female householder, no husband present	64 518	62 730	62 548	1 389	1 389	215	215	44	44	140	2
Lacking complete plumbing facilities	942	885	878	48	48	2	2	2	2	5	–
No vehicle available	25 467	24 159	24 042	1 008	1 008	144	144	68	68	88	–
No telephone in unit	2 405	2 212	2 169	72	72	110	110	–	–	11	–
1-person households	1 729	1 632	1 604	54	54	36	36	–	–	7	–
HOUSEHOLDS BELOW POVERTY LEVEL											
Owner-occupied housing units	**27 922**	**26 327**	**26 064**	**985**	**965**	**237**	**224**	**144**	**142**	**229**	**3**
Married-couple families	9 932	9 439	9 347	206	191	121	121	65	63	101	3
With own children under 18 years	4 810	4 507	4 447	105	90	70	70	47	45	81	3
Families with female householder	2 818	2 436	2 388	252	247	49	36	31	31	50	–
With own children under 18 years	1 948	1 690	1 664	157	152	31	18	31	31	39	–
Householder worked in 1989	11 789	11 108	10 997	347	342	123	110	87	85	124	3
With public assistance income	2 888	2 547	2 489	235	235	62	62	19	19	25	–
With Social Security income	13 622	13 030	12 952	437	437	63	63	13	11	79	–
Built 1939 or earlier	12 780	12 079	11 939	487	487	103	90	53	51	58	–
Lacking complete plumbing facilities	310	285	285	15	15	1	1	–	–	9	–
No vehicle available	5 197	4 787	4 712	321	321	39	39	14	14	36	–
No telephone in unit	1 408	1 249	1 219	60	60	65	65	2	2	32	–
1.01 or more persons per room	756	571	527	35	35	77	77	34	34	39	–
Renter-occupied housing units	**44 062**	**36 596**	**35 928**	**4 714**	**4 658**	**1 272**	**1 198**	**675**	**657**	**805**	**31**
Married-couple families	7 360	6 318	6 174	355	347	246	240	214	214	227	16
With own children under 18 years	5 640	4 853	4 721	262	254	187	187	161	161	177	16
Families with female householder	11 790	7 998	7 771	2 814	2 786	640	591	46	43	292	–
With own children under 18 years	10 868	7 408	7 203	2 609	2 581	526	484	39	36	286	–
Householder worked in 1989	26 908	22 715	22 329	2 531	2 491	687	657	403	385	572	24
With public assistance income	11 135	8 128	7 936	2 030	2 010	666	652	47	47	264	18
With Social Security income	10 305	9 301	9 192	669	669	218	205	25	25	92	5
Built 1939 or earlier	14 081	11 985	11 780	1 247	1 211	326	298	195	195	328	8
Lacking complete plumbing facilities	300	257	250	31	31	–	–	7	7	5	–
No vehicle available	13 146	9 649	9 439	2 682	2 662	515	491	141	141	159	–
No telephone in unit	8 371	5 951	5 673	1 364	1 344	735	692	69	69	252	5
1.01 or more persons per room	2 459	1 386	1 288	495	487	252	250	159	156	167	–
MEDIAN HOUSEHOLD INCOME IN 1989											
Occupied housing units (dollars)	**25 783**	**26 205**	**26 234**	**16 626**	**16 626**	**13 308**	**13 589**	**22 807**	**22 973**	**20 807**	**15 375**
Owner occupied (dollars)	31 080	31 165	31 180	26 339	26 353	24 948	24 740	36 494	36 656	27 557	20 179
Renter occupied (dollars)	17 853	18 406	18 419	12 070	12 070	10 514	10 764	16 329	16 297	15 551	8 955
Specified owner-occupied housing units	**318 320**	**307 410**	**305 243**	**7 206**	**7 143**	**826**	**823**	**1 194**	**1 168**	**1 684**	**6**
MORTGAGE STATUS AND SELECTED MONTHLY OWNER COSTS											
With a mortgage	186 901	178 823	177 305	5 340	5 285	553	550	1 003	977	1 182	2
Less than $200	1 797	1 637	1 627	102	102	55	55	–	–	3	–
$200 to $299	9 444	8 704	8 608	602	602	46	46	22	22	70	–
$300 to $399	21 843	20 581	20 415	920	914	80	78	49	49	213	–
$400 to $499	28 548	27 209	26 891	884	864	103	102	145	136	207	2
$500 to $599	29 141	28 035	27 785	659	659	89	89	136	119	222	–
$600 to $699	26 725	25 787	25 561	647	647	36	36	125	125	130	–
$700 to $799	20 707	19 966	19 840	501	489	37	37	103	103	100	–
$800 to $899	14 973	14 359	14 181	330	326	31	31	130	130	123	–
$900 to $999	10 335	9 967	9 898	261	248	11	11	61	61	35	–
$1,000 to $1,249	13 018	12 508	12 459	298	298	28	28	120	120	64	–
$1,250 to $1,499	5 247	5 082	5 056	107	107	8	8	41	41	9	–
$1,500 to $1,999	3 152	3 067	3 067	12	12	19	19	48	48	6	–
$2,000 or more	1 971	1 921	1 917	17	17	10	10	23	23	–	–
Median (dollars)	610	612	613	521	521	492	494	720	731	540	475
Mean (dollars)	677	680	681	580	579	648	649	812	820	588	452
Not mortgaged	131 419	128 587	127 938	1 866	1 858	273	273	191	191	502	4
Less than $100	10 151	9 938	9 886	127	127	35	35	16	16	35	–
$100 to $199	61 369	59 817	59 413	1 064	1 056	150	150	80	80	258	–
$200 to $299	43 756	42 932	42 762	557	557	59	59	66	66	142	4
$300 to $399	11 320	11 197	11 176	55	55	14	14	24	24	30	–
$400 to $499	2 875	2 806	2 804	35	35	8	8	5	5	21	–
$500 or more	1 948	1 897	1 897	28	28	7	7	–	–	16	–
Median (dollars)	191	192	192	177	178	168	168	200	200	186	225
Mean (dollars)	206	206	206	194	194	187	187	205	205	216	214
Specified renter-occupied housing units	**186 632**	**168 486**	**166 210**	**11 614**	**11 474**	**2 358**	**2 263**	**1 916**	**1 862**	**2 258**	**72**
GROSS RENT											
Less than $100	3 815	2 939	2 920	597	597	249	241	8	8	22	–
$100 to $149	9 353	7 987	7 859	1 020	1 020	236	236	16	16	94	3
$150 to $199	11 438	10 135	9 986	783	764	222	220	159	159	139	–
$200 to $249	17 098	15 310	15 077	1 021	1 001	307	295	212	210	248	3
$250 to $299	22 726	20 517	20 129	1 206	1 206	255	240	384	384	364	8
$300 to $349	24 544	22 167	21 887	1 379	1 370	336	329	277	264	385	7
$350 to $399	24 074	21 816	21 520	1 444	1 417	200	184	247	225	367	19
$400 to $449	20 324	18 522	18 279	1 147	1 133	147	125	228	211	280	26
$450 to $499	14 457	13 129	12 967	950	927	114	114	151	151	113	6
$500 to $549	9 791	8 824	8 737	707	701	96	92	106	106	58	–
$550 to $599	6 447	5 987	5 938	321	321	63	63	17	17	59	–
$600 to $649	3 677	3 350	3 308	249	237	41	32	20	20	17	–
$650 to $699	2 289	2 070	2 053	189	189	11	11	5	5	14	–
$700 to $749	1 759	1 594	1 589	104	98	11	11	26	26	24	–
$750 to $999	3 258	3 017	2 969	177	177	22	22	23	23	19	–
$1,000 or more	1 314	1 288	1 279	22	18	–	–	4	4	–	–
No cash rent	10 268	9 834	9 713	298	298	48	48	33	33	55	–
Median (dollars)	348	351	351	337	336	273	270	328	324	328	380
Mean (dollars)	364	367	367	342	341	290	288	349	348	338	361

TIPSII [UPF] GH231 CENSUS90 71580800 07/22/93 10:20 AM MACHINE: C DATA:CENSUS90*H2TIPSDA31. 07/19/93 14:47:32 TAPE: NONE FRAME: 87
TSF:CENSUS90*92. 07/19/93 14:48:07 UTF:CENSUS90*93. 07/19/93 14:48:07 META:CENSUS90*H2TABLES31. 07/19/93 14:58:14

Table 65. Household Income Characteristics of Housing Units for Race of Householder by Hispanic Origin: 1990

[Data based on sample and subject to sampling variability, see text. For definitions of terms and meanings of symbols, see text]

State	Occupied housing units	White		Black		American Indian, Eskimo, or Aleut		Asian or Pacific Islander		Other race	
		Total	Not of Hispanic origin	Total	Not of Hispanic origin	Total	Not of Hispanic origin	Total	Not of Hispanic origin	Total	Not of Hispanic origin
Specified owner-occupied housing units	**318 320**	**307 410**	**305 243**	**7 206**	**7 143**	**826**	**823**	**1 194**	**1 168**	**1 684**	**6**
HOUSEHOLD INCOME IN 1989 BY SELECTED MONTHLY OWNER COSTS AS A PERCENTAGE OF HOUSEHOLD INCOME IN 1989											
All income levels	318 320	307 410	305 243	7 206	7 143	826	823	1 194	1 168	1 684	6
Less than 10 percent	69 586	68 041	67 643	949	949	156	156	168	168	272	–
10 to 14 percent	66 527	64 533	64 124	1 299	1 299	211	210	191	182	293	–
15 to 19 percent	63 549	61 513	61 115	1 298	1 286	176	176	210	210	352	4
20 to 24 percent	46 382	44 856	44 542	1 058	1 031	69	67	160	153	239	2
25 to 29 percent	27 831	26 656	26 422	805	805	57	57	112	112	201	–
30 to 34 percent	14 984	14 240	14 128	557	548	26	26	95	95	66	–
35 to 49 percent	15 923	15 046	14 871	593	593	75	75	93	83	116	–
50 percent or more	12 101	11 196	11 099	576	561	54	54	146	146	129	–
Not computed	1 437	1 329	1 299	71	71	2	2	19	19	16	–
Median	16.8	16.7	16.7	20.1	20.0	16.3	16.3	20.6	20.5	18.8	18.8
Less than $20,000	86 636	83 046	82 397	2 600	2 572	282	282	241	231	467	4
Less than 20 percent	37 665	36 699	36 455	701	693	111	111	18	18	136	4
20 to 24 percent	11 349	10 977	10 940	319	319	18	18	14	14	21	–
25 to 29 percent	8 482	8 092	8 017	281	281	37	37	24	24	48	–
30 to 34 percent	6 484	6 172	6 127	239	234	21	21	7	7	45	–
35 percent or more	21 288	19 846	19 628	989	974	93	93	159	149	201	–
Not computed	1 368	1 260	1 230	71	71	2	2	19	19	16	–
Median	22.2	21.9	21.9	29.4	29.2	26.5	26.5	50.0+	50.0+	32.3	17.5
$20,000 to $34,999	87 121	84 103	83 445	1 907	1 897	244	242	286	279	581	2
Less than 20 percent	52 706	51 116	50 787	998	998	160	160	91	91	341	–
20 to 24 percent	13 213	12 804	12 683	240	234	41	39	33	26	95	2
25 to 29 percent	10 433	10 028	9 926	282	282	2	2	41	41	80	–
30 to 34 percent	5 708	5 391	5 334	229	225	5	5	62	62	21	–
35 percent or more	5 042	4 745	4 696	158	158	36	36	59	59	44	–
Not computed	19	19	19	–	–	–	–	–	–	–	–
Median	16.8	16.7	16.7	19.4	19.3	14.7	14.6	27.3	27.7	18.6	22.5
$35,000 to $49,999	70 971	68 788	68 328	1 378	1 370	150	149	268	259	387	–
Less than 20 percent	48 513	47 182	46 910	797	797	125	124	154	145	255	–
20 to 24 percent	13 207	12 774	12 648	293	285	7	7	52	52	81	–
25 to 29 percent	6 245	5 941	5 884	200	200	18	18	35	35	51	–
30 to 34 percent	1 851	1 775	1 775	66	66	–	–	10	10	–	–
35 percent or more	1 149	1 110	1 105	22	22	–	–	17	17	–	–
Not computed	6	6	6	–	–	–	–	–	–	–	–
Median	16.3	16.2	16.2	18.3	18.3	13.5	13.5	18.8	19.0	16.9	–
$50,000 or more	73 592	71 473	71 073	1 321	1 304	150	150	399	399	249	–
Less than 20 percent	60 778	59 090	58 730	1 050	1 046	147	147	306	306	185	–
20 to 24 percent	8 613	8 301	8 271	206	193	3	3	61	61	42	–
25 to 29 percent	2 671	2 595	2 595	42	42	–	–	12	12	22	–
30 to 34 percent	941	902	892	23	23	–	–	16	16	–	–
35 percent or more	545	541	541	–	–	–	–	4	4	–	–
Not computed	44	44	44	–	–	–	–	–	–	–	–
Median	13.0	12.9	12.9	13.8	13.6	14.6	14.6	14.4	14.4	14.2	–
Specified renter-occupied housing units	**186 632**	**168 486**	**166 210**	**11 614**	**11 474**	**2 358**	**2 263**	**1 916**	**1 862**	**2 258**	**72**
HOUSEHOLD INCOME IN 1989 BY GROSS RENT AS A PERCENTAGE OF HOUSEHOLD INCOME IN 1989											
All income levels	186 632	168 486	166 210	11 614	11 474	2 358	2 263	1 916	1 862	2 258	72
Less than 10 percent	9 414	8 675	8 575	401	401	112	110	108	108	118	3
10 to 14 percent	24 853	22 842	22 514	1 007	1 007	377	375	280	280	347	–
15 to 19 percent	32 085	29 654	29 217	1 533	1 515	299	291	296	286	303	10
20 to 24 percent	28 023	25 825	25 535	1 373	1 334	286	282	255	241	284	14
25 to 29 percent	21 269	19 231	19 054	1 498	1 488	185	179	125	119	230	6
30 to 34 percent	13 696	12 030	11 819	1 149	1 130	133	127	186	177	198	8
35 to 49 percent	19 783	17 681	17 445	1 388	1 378	273	266	164	164	277	3
50 percent or more	25 388	21 394	21 065	2 658	2 614	612	564	303	288	421	26
Not computed	12 121	11 154	10 986	607	607	81	69	199	199	80	2
Median	23.7	23.4	23.4	29.0	29.0	26.7	26.1	23.4	23.3	25.8	31.3
Less than $10,000	49 995	42 782	42 143	4 773	4 717	1 144	1 070	603	588	693	39
Less than 20 percent	2 300	1 893	1 884	250	250	135	127	12	12	10	–
20 to 24 percent	3 234	2 885	2 866	235	235	85	85	27	27	2	–
25 to 29 percent	4 985	4 368	4 329	509	509	56	56	12	12	40	–
30 to 34 percent	3 578	3 074	3 047	341	333	70	64	27	27	66	8
35 percent or more	31 476	26 832	26 385	3 025	2 977	729	681	348	333	542	29
Not computed	4 422	3 730	3 632	413	413	69	57	177	177	33	2
Median	49.7	48.9	48.7	50.0+	50.0+	50.0+	50.0+	50.0+	50.0+	50.0+	50.0+
$10,000 to $19,999	55 920	50 457	49 775	3 540	3 498	604	589	563	538	756	6
Less than 20 percent	10 585	9 469	9 259	690	679	196	194	108	106	122	–
20 to 24 percent	10 540	9 632	9 518	495	481	130	130	102	94	181	–
25 to 29 percent	10 730	9 733	9 640	665	665	74	68	93	87	165	6
30 to 34 percent	8 255	7 270	7 131	667	656	52	52	147	138	119	–
35 percent or more	12 591	11 234	11 132	959	953	144	137	107	107	147	–
Not computed	3 219	3 119	3 095	64	64	8	8	6	6	22	–
Median	27.4	27.3	27.4	29.2	29.2	23.9	23.7	28.7	28.8	26.9	27.5
$20,000 to $34,999	53 121	49 397	48 724	2 271	2 245	395	389	499	485	559	27
Less than 20 percent	29 997	27 873	27 459	1 122	1 115	260	258	330	322	412	13
20 to 24 percent	12 349	11 527	11 391	566	553	55	51	118	112	83	14
25 to 29 percent	5 013	4 635	4 597	278	272	55	55	20	20	25	–
30 to 34 percent	1 726	1 549	1 510	141	141	11	11	12	12	13	–
35 percent or more	1 009	914	898	62	62	12	12	12	12	9	–
Not computed	3 027	2 899	2 869	102	102	2	2	7	7	17	–
Median	18.6	18.6	18.6	19.7	19.7	16.1	16.1	16.8	16.7	16.4	20.2
$35,000 or more	27 596	25 850	25 568	1 030	1 014	215	215	251	251	250	–
Less than 20 percent	23 470	21 936	21 704	879	879	197	197	234	234	224	–
20 to 24 percent	1 900	1 781	1 760	77	65	16	16	8	8	18	–
25 to 29 percent	541	495	488	46	42	–	–	–	–	–	–
30 to 34 percent	137	137	131	–	–	–	–	–	–	–	–
35 percent or more	95	95	95	–	–	–	–	–	–	–	–
Not computed	1 453	1 406	1 390	28	28	2	2	9	9	8	–
Median	13.1	13.1	13.1	13.6	13.5	13.7	13.7	12.0	12.0	11.9	–

TIPSII [UPF] GH231 CENSUS90 71580800 07/22/93 10:20 AM MACHINE: C DATA:CENSUS90*H2TIPSDA31. 07/19/93 14:47:32 TAPE: NONE FRAME: 88
TSF:CENSUS90*92. 07/19/93 14:48:07 UTF:CENSUS90*93. 07/19/93 14:48:07 META:CENSUS90*H2TABLES31. 07/19/93 14:58:14

Table 66. **Structural Characteristics: 1990**

[Data based on sample and subject to sampling variability, see text. For definitions of terms and meanings of symbols, see text]

County	Adams County	Antelope County	Arthur County	Banner County	Blaine County	Boone County	Box Butte County	Boyd County	Brown County	Buffalo County
TENURE AND VACANCY STATUS										
All housing units	**12 491**	**3 478**	**242**	**366**	**381**	**2 878**	**5 534**	**1 538**	**1 950**	**14 538**
Owner occupied	7 475	2 254	113	192	173	1 872	3 326	910	1 103	8 491
Renter occupied	4 118	791	74	113	95	688	1 572	238	396	5 245
Vacant for sale only	75	51	–	4	6	19	22	20	37	83
Vacant for rent	509	110	–	5	16	76	303	24	86	288
Vacant for seasonal, recreational, or occasional use	19	26	–	4	28	23	29	133	156	57
All other vacants	295	246	55	48	63	200	282	213	172	374
Condominium housing units	**131**	**21**	**–**	**–**	**–**	**7**	**–**	**–**	**–**	**148**
Owner occupied	26	2	–	–	–	–	–	–	–	68
Renter occupied	86	12	–	–	–	6	–	–	–	68
Vacant	19	7	–	–	–	1	–	–	–	12
YEAR STRUCTURE BUILT										
All housing units	**12 491**	**3 478**	**242**	**366**	**381**	**2 878**	**5 534**	**1 538**	**1 950**	**14 538**
1989 to March 1990	54	6	–	3	5	8	24	6	–	169
1985 to 1988	272	77	3	6	2	47	56	56	37	622
1980 to 1984	512	263	18	27	13	145	677	68	161	1 472
1970 to 1979	2 554	595	41	43	67	422	1 616	256	370	3 755
1960 to 1969	1 344	328	37	11	48	235	307	142	255	1 906
1950 to 1959	1 690	170	15	37	41	99	512	111	227	1 380
1940 to 1949	1 824	135	25	55	41	54	535	49	127	838
1939 or earlier	4 241	1 904	103	184	164	1 868	1 807	850	773	4 396
Median	1951	1940–	1947	1940–	1946	1940–	1958	1940–	1953	1963
Owner-occupied housing units	**7 475**	**2 254**	**113**	**192**	**173**	**1 872**	**3 326**	**910**	**1 103**	**8 491**
1989 to March 1990	41	4	–	3	3	7	10	6	–	115
1985 to 1988	155	30	3	5	2	32	54	30	18	326
1980 to 1984	366	147	9	19	6	116	342	24	81	825
1970 to 1979	1 441	433	20	28	24	268	980	128	235	2 452
1960 to 1969	1 028	186	21	9	19	110	213	78	142	1 100
1950 to 1959	1 198	121	8	14	14	61	383	85	123	807
1940 to 1949	695	80	9	43	16	38	283	18	71	374
1939 or earlier	2 551	1 253	43	71	89	1 240	1 061	541	433	2 492
Median	1954	1940–	1956	1946	1940–	1940–	1958	1940–	1954	1965
Renter-occupied housing units	**4 118**	**791**	**74**	**113**	**95**	**688**	**1 572**	**238**	**396**	**5 245**
1989 to March 1990	–	–	–	–	–	–	–	–	–	40
1985 to 1988	90	22	–	1	–	10	2	3	13	263
1980 to 1984	130	67	7	2	1	7	260	29	23	566
1970 to 1979	1 002	98	15	9	26	94	497	35	59	1 132
1960 to 1969	227	105	12	2	1	106	76	21	59	747
1950 to 1959	410	30	4	21	13	29	101	9	43	492
1940 to 1949	939	36	4	2	14	13	212	18	33	425
1939 or earlier	1 320	433	32	76	40	429	424	123	166	1 580
Median	1948	1940–	1953	1940–	1945	1940–	1966	1940–	1950	1962
BEDROOMS										
All housing units	**12 491**	**3 478**	**242**	**366**	**381**	**2 878**	**5 534**	**1 538**	**1 950**	**14 538**
None	100	18	–	–	11	2	36	2	11	120
1	1 580	235	18	10	29	209	642	88	128	1 656
2	4 143	1 035	70	82	122	638	1 674	621	647	4 755
3	4 557	1 386	85	152	159	1 188	1 974	533	734	5 097
4	1 657	578	51	87	28	627	856	223	347	2 141
5 or more	454	226	18	35	32	214	352	71	83	769
Occupied housing units	**11 593**	**3 045**	**187**	**305**	**268**	**2 560**	**4 898**	**1 148**	**1 499**	**13 736**
None	91	10	–	–	6	–	21	–	4	106
1	1 251	165	11	8	11	157	441	53	80	1 488
2	3 792	840	45	58	67	515	1 449	385	463	4 430
3	4 398	1 268	63	137	129	1 098	1 827	456	610	4 869
4	1 621	552	50	72	27	592	813	195	283	2 109
5 or more	440	210	18	30	28	198	347	59	59	734
All housing units	**12 491**	**3 478**	**242**	**366**	**381**	**2 878**	**5 534**	**1 538**	**1 950**	**14 538**
PLUMBING FACILITIES										
Complete plumbing facilities	12 429	3 366	242	364	365	2 837	5 494	1 487	1 910	14 470
Lacking complete plumbing facilities	62	112	–	2	16	41	40	51	40	68
SOURCE OF WATER										
Public system or private company	10 891	1 989	–	22	103	1 703	4 452	1 121	1 225	11 738
Individual drilled well	1 512	1 351	242	340	269	1 136	922	344	637	2 732
Individual dug well	80	123	–	4	4	31	151	28	30	56
Some other source	8	15	–	–	5	8	9	45	58	12
SEWAGE DISPOSAL										
Public sewer	10 915	1 939	–	2	109	1 666	4 481	782	1 207	11 782
Septic tank or cesspool	1 512	1 482	235	362	251	849	984	668	735	2 643
Other means	64	57	7	2	21	363	69	88	8	113
SELECTED CHARACTERISTICS										
Lacking complete kitchen facilities	68	130	–	–	11	41	56	79	31	101
Median rooms	5.3	5.7	5.6	6.2	5.2	6.1	5.4	5.3	5.4	5.3
SECOND MORTGAGE OR HOME EQUITY LOAN										
Specified owner-occupied housing units	**6 215**	**1 417**	**44**	**38**	**69**	**1 243**	**2 400**	**499**	**751**	**6 343**
With second mortgage or home equity loan	436	27	–	–	–	12	173	–	6	373
No second mortgage or home equity loan	5 779	1 390	44	38	69	1 231	2 227	499	745	5 970
CONDOMINIUM HOUSING UNITS										
Owner-occupied condominium housing units	**26**	**2**	**–**	**–**	**–**	**–**	**–**	**–**	**–**	**68**
Median selected monthly owner costs:										
With a mortgage (dollars)	–	–	–	–	–	–	–	–	–	753
Not mortgaged (dollars)	500+	325	–	–	–	–	–	–	–	275
Median value (dollars)	155 900	50 000–	–	–	–	–	–	–	–	52 900
MOBILE HOMES										
Owner-occupied mobile homes	**378**	**100**	**6**	**26**	**25**	**58**	**477**	**107**	**67**	**920**
Median selected monthly owner costs:										
With a mortgage (dollars)	385	404	–	531	242	365	386	392	356	382
Not mortgaged (dollars)	210	147	175	171	164	181	197	143	146	192

TIPSII [UPF] GH231 CENSUS90 71580800 07/22/93 10:20 AM MACHINE: C DATA:CENSUS90*H2TIPSDA31. 07/19/93 14:47:32 TAPE: NONE FRAME: 89
TSF:CENSUS90*92. 07/19/93 14:48:07 UTF:CENSUS90*93. 07/19/93 14:48:07 META:CENSUS90*H2TABLES31. 07/19/93 14:58:14

Table 66. **Structural Characteristics: 1990**—Con.

[Data based on sample and subject to sampling variability, see text. For definitions of terms and meanings of symbols, see text]

County	Burt County	Butler County	Cass County	Cedar County	Chase County	Cherry County	Cheyenne County	Clay County	Colfax County	Cuming County
TENURE AND VACANCY STATUS										
All housing units	**3 740**	**3 801**	**8 951**	**4 149**	**2 011**	**3 023**	**4 345**	**3 173**	**3 971**	**4 132**
Owner occupied	2 233	2 445	5 984	2 808	1 276	1 547	2 711	2 077	2 704	2 760
Renter occupied	906	808	1 813	844	428	891	1 140	664	858	1 091
Vacant for sale only	42	34	112	50	16	21	76	68	48	21
Vacant for rent	90	72	145	54	58	64	135	141	50	60
Vacant for seasonal, recreational, or occasional use	294	99	631	197	60	119	70	8	107	18
All other vacants	175	343	266	196	173	381	213	215	204	182
Condominium housing units	**–**	**–**	**27**	**24**	**5**	**–**	**14**	**66**	**4**	**2**
Owner occupied	–	–	14	9	2	–	–	9	2	–
Renter occupied	–	–	5	11	3	–	14	49	–	2
Vacant	–	–	8	4	–	–	–	8	2	–
YEAR STRUCTURE BUILT										
All housing units	**3 740**	**3 801**	**8 951**	**4 149**	**2 011**	**3 023**	**4 345**	**3 173**	**3 971**	**4 132**
1989 to March 1990	41	38	201	25	26	6	20	7	24	9
1985 to 1988	73	123	496	87	45	135	119	58	52	97
1980 to 1984	159	209	696	260	157	166	227	178	220	268
1970 to 1979	731	672	2 233	736	465	584	564	532	826	683
1960 to 1969	364	415	1 181	395	190	361	249	331	438	404
1950 to 1959	277	241	719	279	181	439	1 214	133	298	310
1940 to 1949	203	187	477	183	191	189	481	209	220	291
1939 or earlier	1 892	1 916	2 948	2 184	756	1 143	1 471	1 725	1 893	2 070
Median	1940–	1940–	1963	1940–	1953	1954	1952	1940–	1944	1940–
Owner-occupied housing units	**2 233**	**2 445**	**5 984**	**2 808**	**1 276**	**1 547**	**2 711**	**2 077**	**2 704**	**2 760**
1989 to March 1990	–	31	112	9	16	6	11	2	16	2
1985 to 1988	37	77	347	76	22	49	53	50	38	37
1980 to 1984	100	154	461	175	99	107	116	115	179	154
1970 to 1979	345	462	1 604	492	305	301	353	369	560	465
1960 to 1969	182	233	710	288	99	227	154	194	270	334
1950 to 1959	228	146	511	196	122	210	844	64	219	223
1940 to 1949	147	110	271	123	139	91	257	103	126	205
1939 or earlier	1 194	1 232	1 968	1 449	474	556	923	1 180	1 296	1 340
Median	1940–	1940–	1963	1940–	1952	1956	1952	1940–	1944	1942
Renter-occupied housing units	**906**	**808**	**1 813**	**844**	**428**	**891**	**1 140**	**664**	**858**	**1 091**
1989 to March 1990	18	–	19	–	5	–	–	3	–	7
1985 to 1988	19	33	60	8	7	74	53	4	8	41
1980 to 1984	25	34	121	51	37	43	61	42	28	109
1970 to 1979	204	149	336	80	89	125	183	95	191	186
1960 to 1969	104	81	224	68	39	101	78	74	125	44
1950 to 1959	14	54	164	52	15	160	258	53	24	73
1940 to 1949	25	59	150	41	39	65	171	70	87	65
1939 or earlier	497	398	739	544	197	323	336	323	395	566
Median	1940–	1941	1951	1940–	1944	1954	1952	1941	1944	1940–
BEDROOMS										
All housing units	**3 740**	**3 801**	**8 951**	**4 149**	**2 011**	**3 023**	**4 345**	**3 173**	**3 971**	**4 132**
None	13	22	42	8	9	8	65	7	21	2
1	418	374	675	263	149	191	437	181	391	293
2	1 039	1 087	2 610	1 133	633	1 070	1 333	873	990	960
3	1 340	1 408	3 740	1 526	760	1 029	1 553	1 256	1 683	1 613
4	694	688	1 574	904	293	556	742	651	725	982
5 or more	236	222	310	315	167	169	215	205	161	282
Occupied housing units	**3 139**	**3 253**	**7 797**	**3 652**	**1 704**	**2 438**	**3 851**	**2 741**	**3 562**	**3 851**
None	2	13	2	2	5	2	45	5	5	2
1	282	205	508	170	106	146	323	126	290	258
2	797	917	2 045	911	492	784	1 119	685	840	862
3	1 170	1 281	3 461	1 384	673	862	1 442	1 134	1 587	1 525
4	661	628	1 479	877	274	507	716	605	684	932
5 or more	227	209	302	308	154	137	206	186	156	272
All housing units	**3 740**	**3 801**	**8 951**	**4 149**	**2 011**	**3 023**	**4 345**	**3 173**	**3 971**	**4 132**
PLUMBING FACILITIES										
Complete plumbing facilities	3 668	3 643	8 856	4 101	2 001	2 992	4 310	3 117	3 867	4 096
Lacking complete plumbing facilities	72	158	95	48	10	31	35	56	104	36
SOURCE OF WATER										
Public system or private company	2 485	2 086	7 147	2 501	1 234	1 624	3 411	2 357	2 557	2 981
Individual drilled well	913	1 397	1 424	1 400	753	1 309	895	722	1 058	1 022
Individual dug well	289	290	261	204	24	73	30	92	307	110
Some other source	53	28	119	44	–	17	9	2	49	19
SEWAGE DISPOSAL										
Public sewer	2 317	2 030	5 602	2 130	1 230	1 495	3 393	2 304	2 649	2 505
Septic tank or cesspool	1 345	1 653	3 202	1 875	752	1 475	942	814	1 110	1 508
Other means	78	118	147	144	29	53	10	55	212	119
SELECTED CHARACTERISTICS										
Lacking complete kitchen facilities	70	159	97	58	15	29	106	70	123	72
Median rooms	5.7	5.8	5.7	6.0	5.5	5.5	5.5	6.1	5.6	6.2
SECOND MORTGAGE OR HOME EQUITY LOAN										
Specified owner-occupied housing units	**1 567**	**1 522**	**4 230**	**1 747**	**910**	**913**	**1 964**	**1 564**	**1 926**	**1 732**
With second mortgage or home equity loan	11	44	278	27	9	21	178	16	17	81
No second mortgage or home equity loan	1 556	1 478	3 952	1 720	901	892	1 786	1 548	1 909	1 651
CONDOMINIUM HOUSING UNITS										
Owner-occupied condominium housing units	**–**	**–**	**14**	**9**	**2**	**–**	**–**	**9**	**2**	**–**
Median selected monthly owner costs:										
With a mortgage (dollars)	–	–	619	525	–	–	–	–	–	–
Not mortgaged (dollars)	–	–	175	260	125	–	–	213	275	–
Median value (dollars)	–	–	50 000	50 000–	50 000–	–	–	50 000–	52 500	–
MOBILE HOMES										
Owner-occupied mobile homes	**134**	**188**	**590**	**180**	**119**	**198**	**226**	**91**	**195**	**124**
Median selected monthly owner costs:										
With a mortgage (dollars)	291	484	426	475	375	332	325	356	379	507
Not mortgaged (dollars)	184	146	208	144	146	139	176	157	140	166

TIPSII [UPF] GH231 CENSUS90 71580800 07/22/93 10:20 AM MACHINE: C DATA:CENSUS90*H2TIPSDA31. 07/19/93 14:47:32 TAPE: NONE FRAME: 90
TSF:CENSUS90*92. 07/19/93 14:48:07 UTF:CENSUS90*93. 07/19/93 14:48:07 META:CENSUS90*H2TABLES31. 07/19/93 14:58:14

Table 66. **Structural Characteristics: 1990**—Con.

[Data based on sample and subject to sampling variability, see text. For definitions of terms and meanings of symbols, see text]

County	Custer County	Dakota County	Dawes County	Dawson County	Deuel County	Dixon County	Dodge County	Douglas County	Dundy County	Fillmore County
TENURE AND VACANCY STATUS										
All housing units	**5 728**	**6 486**	**3 909**	**9 021**	**1 075**	**2 613**	**14 601**	**172 335**	**1 326**	**3 102**
Owner occupied	3 516	4 120	2 099	5 458	677	1 735	9 093	100 993	754	2 110
Renter occupied	1 437	1 915	1 228	2 371	238	603	4 352	60 120	331	719
Vacant for sale only	87	48	62	185	9	31	166	1 391	7	47
Vacant for rent	158	170	195	218	37	44	263	5 295	32	66
Vacant for seasonal, recreational, or occasional use	67	55	89	399	21	9	394	657	19	16
All other vacants	463	178	236	390	93	191	333	3 879	183	144
Condominium housing units	**12**	**–**	**17**	**19**	**–**	**16**	**39**	**3 101**	**–**	**22**
Owner occupied	4	–	7	7	–	–	3	2 046	–	17
Renter occupied	8	–	10	12	–	13	34	739	–	3
Vacant	–	–	–	–	–	3	2	316	–	2
YEAR STRUCTURE BUILT										
All housing units	**5 728**	**6 486**	**3 909**	**9 021**	**1 075**	**2 613**	**14 601**	**172 335**	**1 326**	**3 102**
1989 to March 1990	51	127	5	52	6	15	43	2 724	3	10
1985 to 1988	119	225	112	111	7	40	379	11 108	34	49
1980 to 1984	328	526	237	617	31	114	769	10 099	135	216
1970 to 1979	873	1 937	977	2 285	121	411	2 852	35 055	210	546
1960 to 1969	560	1 000	352	1 239	71	167	2 359	34 102	145	406
1950 to 1959	488	512	307	916	123	142	2 282	25 347	113	269
1940 to 1949	356	441	240	887	150	94	1 120	13 696	101	250
1939 or earlier	2 953	1 718	1 679	2 914	566	1 630	4 797	40 204	585	1 356
Median	1940–	1966	1951	1958	1940–	1940–	1956	1962	1948	1948
Owner-occupied housing units	**3 516**	**4 120**	**2 099**	**5 458**	**677**	**1 735**	**9 093**	**100 993**	**754**	**2 110**
1989 to March 1990	37	66	–	23	4	15	14	1 536	1	10
1985 to 1988	81	128	48	52	7	38	140	6 316	9	24
1980 to 1984	175	365	82	343	17	79	405	6 051	52	153
1970 to 1979	547	1 391	541	1 426	56	261	1 626	18 980	112	411
1960 to 1969	379	616	117	673	54	121	1 701	19 845	89	268
1950 to 1959	295	387	201	580	88	106	1 528	17 301	71	207
1940 to 1949	196	243	131	542	104	50	685	8 105	63	135
1939 or earlier	1 806	924	979	1 819	347	1 065	2 994	22 859	357	902
Median	1940–	1968	1945	1956	1940–	1940–	1956	1961	1943	1951
Renter-occupied housing units	**1 437**	**1 915**	**1 228**	**2 371**	**238**	**603**	**4 352**	**60 120**	**331**	**719**
1989 to March 1990	–	44	–	25	–	–	29	786	–	–
1985 to 1988	23	76	59	35	–	–	203	4 208	23	22
1980 to 1984	137	119	123	125	12	23	317	3 549	70	60
1970 to 1979	212	415	321	601	42	101	949	14 244	54	94
1960 to 1969	97	318	178	366	5	31	577	12 688	16	113
1950 to 1959	158	101	68	262	22	26	618	6 831	14	46
1940 to 1949	129	161	85	279	32	32	346	4 569	20	93
1939 or earlier	681	681	394	678	125	390	1 313	13 245	134	291
Median	1943	1960	1964	1959	1940–	1940–	1958	1964	1958	1947
BEDROOMS										
All housing units	**5 728**	**6 486**	**3 909**	**9 021**	**1 075**	**2 613**	**14 601**	**172 335**	**1 326**	**3 102**
None	17	45	53	15	2	17	102	3 957	8	7
1	475	740	461	788	60	188	1 501	28 905	160	136
2	1 807	2 202	1 272	2 867	347	643	4 949	44 855	409	946
3	2 253	2 415	1 373	3 622	376	1 063	5 548	64 504	511	1 234
4	825	775	613	1 365	195	471	2 076	24 965	200	582
5 or more	351	309	137	364	95	231	425	5 149	38	197
Occupied housing units	**4 953**	**6 035**	**3 327**	**7 829**	**915**	**2 338**	**13 445**	**161 113**	**1 085**	**2 829**
None	8	37	27	4	2	14	75	3 093	–	5
1	354	604	346	599	50	146	1 252	25 740	109	107
2	1 494	2 039	1 009	2 351	298	586	4 504	40 982	304	835
3	2 021	2 291	1 247	3 269	316	929	5 251	62 116	455	1 148
4	752	763	562	1 264	171	450	1 958	24 259	179	551
5 or more	324	301	136	342	78	213	405	4 923	38	183
All housing units	**5 728**	**6 486**	**3 909**	**9 021**	**1 075**	**2 613**	**14 601**	**172 335**	**1 326**	**3 102**
PLUMBING FACILITIES										
Complete plumbing facilities	5 649	6 464	3 855	8 982	1 065	2 603	14 550	171 743	1 309	3 066
Lacking complete plumbing facilities	79	22	54	39	10	10	51	592	17	36
SOURCE OF WATER										
Public system or private company	3 580	5 634	3 012	6 865	750	1 625	12 307	169 408	753	2 212
Individual drilled well	2 107	666	839	2 038	315	818	2 078	2 429	572	839
Individual dug well	17	126	41	105	8	164	193	386	1	51
Some other source	24	60	17	13	2	6	23	112	–	–
SEWAGE DISPOSAL										
Public sewer	3 501	5 211	2 893	6 518	737	1 573	12 283	166 927	716	2 150
Septic tank or cesspool	2 078	1 243	956	2 452	328	984	2 122	5 173	587	919
Other means	149	32	60	51	10	56	196	235	23	33
SELECTED CHARACTERISTICS										
Lacking complete kitchen facilities	140	55	70	143	3	19	77	996	32	50
Median rooms	5.6	5.1	5.3	5.6	5.8	6.0	5.4	5.4	5.5	6.0
SECOND MORTGAGE OR HOME EQUITY LOAN										
Specified owner-occupied housing units	**2 265**	**3 008**	**1 411**	**4 362**	**501**	**1 089**	**7 543**	**91 878**	**463**	**1 497**
With second mortgage or home equity loan	83	199	43	207	11	30	539	11 513	–	34
No second mortgage or home equity loan	2 182	2 809	1 368	4 155	490	1 059	7 004	80 365	463	1 463
CONDOMINIUM HOUSING UNITS										
Owner-occupied condominium housing units	**4**	**–**	**7**	**7**	**–**	**–**	**3**	**2 046**	**–**	**17**
Median selected monthly owner costs:										
With a mortgage (dollars)	–	–	775	–	–	–	–	798	–	775
Not mortgaged (dollars)	225	–	–	325	–	–	325	374	–	225
Median value (dollars)	62 500	–	52 500	72 500	–	–	95 000	68 600	–	51 300
MOBILE HOMES										
Owner-occupied mobile homes	**236**	**636**	**204**	**278**	**34**	**115**	**516**	**2 235**	**65**	**77**
Median selected monthly owner costs:										
With a mortgage (dollars)	322	392	393	388	408	375	340	497	288	294
Not mortgaged (dollars)	126	216	194	173	127	152	170	260	146	216

TIPSII [UPF] GH231 CENSUS90 71580800 07/22/93 10:20 AM MACHINE: C DATA:CENSUS90*H2TIPSDA31. 07/19/93 14:47:32 TAPE: NONE FRAME: 91
TSF:CENSUS90*92. 07/19/93 14:48:07 UTF:CENSUS90*93. 07/19/93 14:48:07 META:CENSUS90*H2TABLES31. 07/19/93 14:58:14

Table 66. **Structural Characteristics: 1990**—Con.

[Data based on sample and subject to sampling variability, see text. For definitions of terms and meanings of symbols, see text]

County	Franklin County	Frontier County	Furnas County	Gage County	Garden County	Garfield County	Gosper County	Grant County	Greeley County	Hall County
TENURE AND VACANCY STATUS										
All housing units	**1 950**	**1 565**	**2 905**	**9 735**	**1 343**	**1 021**	**1 212**	**425**	**1 284**	**19 528**
Owner occupied	1 306	866	1 772	6 380	714	619	590	192	889	11 886
Renter occupied	349	340	562	2 639	326	245	174	111	244	6 792
Vacant for sale only	25	23	57	102	24	36	4	1	16	123
Vacant for rent	35	40	122	193	46	16	6	5	43	382
Vacant for seasonal, recreational, or occasional use	43	116	51	59	87	33	354	12	2	52
All other vacants	192	180	341	362	146	72	84	104	90	293
Condominium housing units	**–**	**–**	**12**	**55**	**7**	**4**	**–**	**–**	**–**	**277**
Owner occupied	–	–	5	7	3	–	–	–	–	101
Renter occupied	–	–	7	48	4	4	–	–	–	159
Vacant	–	–	–	–	–	–	–	–	–	17
YEAR STRUCTURE BUILT										
All housing units	**1 950**	**1 565**	**2 905**	**9 735**	**1 343**	**1 021**	**1 212**	**425**	**1 284**	**19 528**
1989 to March 1990	8	8	44	90	14	11	6	4	20	96
1985 to 1988	49	19	57	279	63	20	28	10	38	391
1980 to 1984	94	114	126	734	81	54	114	42	65	1 974
1970 to 1979	264	319	475	1 614	181	135	342	105	174	5 010
1960 to 1969	165	125	279	1 520	137	139	133	27	62	3 181
1950 to 1959	94	100	155	1 011	86	78	94	24	42	2 215
1940 to 1949	108	48	165	680	97	90	58	22	52	1 654
1939 or earlier	1 168	832	1 604	3 807	684	494	437	191	831	5 007
Median	1940–	1940–	1940–	1954	1940–	1942	1961	1950	1940–	1963
Owner-occupied housing units	**1 306**	**866**	**1 772**	**6 380**	**714**	**619**	**590**	**192**	**889**	**11 886**
1989 to March 1990	8	–	32	28	2	5	–	–	20	69
1985 to 1988	37	12	47	119	26	13	5	10	27	222
1980 to 1984	74	66	60	365	39	37	40	18	32	946
1970 to 1979	159	171	271	1 126	106	92	135	33	116	3 170
1960 to 1969	121	74	157	1 029	64	55	65	9	41	2 091
1950 to 1959	61	43	108	798	57	51	42	7	29	1 638
1940 to 1949	64	29	122	475	60	48	31	12	27	922
1939 or earlier	782	471	975	2 440	360	318	272	103	597	2 828
Median	1940–	1940–	1940–	1953	1940–	1940–	1947	1940–	1940–	1963
Renter-occupied housing units	**349**	**340**	**562**	**2 639**	**326**	**245**	**174**	**111**	**244**	**6 792**
1989 to March 1990	–	–	–	54	–	2	–	4	–	–
1985 to 1988	5	–	2	148	32	4	–	–	–	152
1980 to 1984	12	15	33	328	18	9	31	9	28	939
1970 to 1979	46	104	101	399	38	18	17	36	38	1 657
1960 to 1969	18	22	84	396	55	66	5	8	16	1 015
1950 to 1959	21	31	25	180	9	18	15	11	11	503
1940 to 1949	35	12	13	148	15	32	15	2	15	693
1939 or earlier	212	156	304	986	159	96	91	41	136	1 833
Median	1940–	1951	1940–	1960	1943	1948	1940–	1962	1940–	1964
BEDROOMS										
All housing units	**1 950**	**1 565**	**2 905**	**9 735**	**1 343**	**1 021**	**1 212**	**425**	**1 284**	**19 528**
None	–	1	20	23	–	9	8	3	–	206
1	87	92	274	988	144	87	31	30	85	2 524
2	652	516	984	3 318	485	374	394	120	332	6 358
3	733	640	1 054	3 635	471	348	514	206	473	7 096
4	353	247	428	1 449	206	156	201	51	263	2 659
5 or more	125	69	145	322	37	47	64	15	131	685
Occupied housing units	**1 655**	**1 206**	**2 334**	**9 019**	**1 040**	**864**	**764**	**303**	**1 133**	**18 678**
None	–	1	6	10	–	2	3	–	–	163
1	60	42	195	823	67	68	14	15	53	2 250
2	528	302	760	3 034	369	300	203	67	285	6 106
3	643	585	872	3 458	384	305	325	162	440	6 866
4	321	214	377	1 403	185	145	161	45	232	2 632
5 or more	103	62	124	291	35	44	58	14	123	661
All housing units	**1 950**	**1 565**	**2 905**	**9 735**	**1 343**	**1 021**	**1 212**	**425**	**1 284**	**19 528**
PLUMBING FACILITIES										
Complete plumbing facilities	1 941	1 539	2 870	9 621	1 321	1 014	1 197	412	1 263	19 447
Lacking complete plumbing facilities	9	26	35	114	22	7	15	13	21	81
SOURCE OF WATER										
Public system or private company	1 361	877	2 165	7 688	516	606	560	162	805	15 889
Individual drilled well	465	658	704	1 845	821	394	647	254	454	3 487
Individual dug well	108	8	26	167	6	21	3	3	20	124
Some other source	16	22	10	35	–	–	2	6	5	28
SEWAGE DISPOSAL										
Public sewer	1 127	825	2 026	7 530	699	608	299	171	784	15 945
Septic tank or cesspool	734	615	840	1 990	606	398	893	246	407	3 488
Other means	89	125	39	215	38	15	20	8	93	95
SELECTED CHARACTERISTICS										
Lacking complete kitchen facilities	8	43	46	245	39	2	19	17	34	124
Median rooms	5.9	5.7	5.4	5.5	5.3	5.2	5.6	5.3	5.9	5.3
SECOND MORTGAGE OR HOME EQUITY LOAN										
Specified owner-occupied housing units	**903**	**498**	**1 356**	**4 833**	**424**	**398**	**325**	**98**	**557**	**9 864**
With second mortgage or home equity loan	3	8	10	204	10	9	12	–	–	590
No second mortgage or home equity loan	900	490	1 346	4 629	414	389	313	98	557	9 274
CONDOMINIUM HOUSING UNITS										
Owner-occupied condominium housing units	**–**	**–**	**5**	**7**	**3**	**–**	**–**	**–**	**–**	**101**
Median selected monthly owner costs:										
With a mortgage (dollars)	–	–	–	675	1 000+	–	–	–	–	770
Not mortgaged (dollars)	–	–	192	–	–	–	–	–	–	199
Median value (dollars)	–	–	50 000–	62 500	85 000	–	–	–	–	57 300
MOBILE HOMES										
Owner-occupied mobile homes	**69**	**63**	**79**	**201**	**72**	**52**	**42**	**27**	**43**	**966**
Median selected monthly owner costs:										
With a mortgage (dollars)	518	336	394	328	558	308	375	750+	375	438
Not mortgaged (dollars)	191	167	148	150	167	144	128	153	167	204

TIPSII [UPF] GH231 CENSUS90 71580800 07/22/93 10:20 AM MACHINE: C DATA:CENSUS90*H2TIPSDA31. 07/19/93 14:47:32 TAPE: NONE FRAME: 92
TSF:CENSUS90*92. 07/19/93 14:48:07 UTF:CENSUS90*93. 07/19/93 14:48:07 META:CENSUS90*H2TABLES31. 07/19/93 14:58:14

Table 66. **Structural Characteristics: 1990**—Con.

[Data based on sample and subject to sampling variability, see text. For definitions of terms and meanings of symbols, see text]

County	Hamilton County	Harlan County	Hayes County	Hitchcock County	Holt County	Hooker County	Howard County	Jefferson County	Johnson County	Kearney County
TENURE AND VACANCY STATUS										
All housing units	**3 589**	**2 409**	**583**	**1 873**	**5 472**	**433**	**2 598**	**4 082**	**2 153**	**2 756**
Owner occupied	2 245	1 232	338	1 108	3 318	255	1 717	2 768	1 483	1 822
Renter occupied	990	353	142	359	1 426	77	592	866	457	701
Vacant for sale only	33	43	5	28	65	4	31	56	28	23
Vacant for rent	27	44	8	51	149	10	51	108	39	63
Vacant for seasonal, recreational, or occasional use	105	577	2	145	44	2	51	33	25	24
All other vacants	189	160	88	182	470	85	156	251	121	123
Condominium housing units	**–**	**–**	**–**	**–**	**42**	**–**	**6**	**18**	**–**	**–**
Owner occupied	–	–	–	–	–	–	–	–	–	–
Renter occupied	–	–	–	–	42	–	6	18	–	–
Vacant	–	–	–	–	–	–	–	–	–	–
YEAR STRUCTURE BUILT										
All housing units	**3 589**	**2 409**	**583**	**1 873**	**5 472**	**433**	**2 598**	**4 082**	**2 153**	**2 756**
1989 to March 1990	18	29	2	7	76	2	8	14	14	44
1985 to 1988	137	165	13	30	122	6	48	91	41	91
1980 to 1984	225	253	47	178	480	16	194	113	63	143
1970 to 1979	1 026	446	73	351	1 310	90	492	686	306	609
1960 to 1969	406	259	39	136	454	55	262	451	287	340
1950 to 1959	252	142	47	138	450	66	135	277	180	272
1940 to 1949	141	102	31	142	423	30	120	294	145	73
1939 or earlier	1 384	1 013	331	891	2 157	168	1 339	2 156	1 117	1 184
Median	1960	1956	1940–	1943	1953	1953	1940–	1940–	1940–	1954
Owner-occupied housing units	**2 245**	**1 232**	**338**	**1 108**	**3 318**	**255**	**1 717**	**2 768**	**1 483**	**1 822**
1989 to March 1990	16	6	–	7	22	2	4	12	12	25
1985 to 1988	39	23	9	13	84	4	35	69	29	72
1980 to 1984	164	67	30	66	261	7	144	59	22	118
1970 to 1979	671	248	45	220	853	51	391	368	234	449
1960 to 1969	262	95	24	82	287	35	161	274	213	186
1950 to 1959	119	107	31	94	289	46	108	211	122	198
1940 to 1949	93	50	22	76	216	19	53	222	92	47
1939 or earlier	881	636	177	550	1 306	91	821	1 553	759	727
Median	1961	1940–	1940–	1941	1955	1954	1947	1940–	1940–	1957
Renter-occupied housing units	**990**	**353**	**142**	**359**	**1 426**	**77**	**592**	**866**	**457**	**701**
1989 to March 1990	–	9	2	–	45	–	–	–	–	15
1985 to 1988	27	20	4	16	27	–	3	13	7	8
1980 to 1984	50	27	15	26	160	2	37	52	28	11
1970 to 1979	276	29	14	29	307	13	59	228	39	102
1960 to 1969	118	33	9	26	104	10	76	160	48	118
1950 to 1959	84	2	4	27	103	9	14	61	52	54
1940 to 1949	44	31	9	38	120	6	56	19	44	13
1939 or earlier	391	202	85	197	560	37	347	333	239	380
Median	1957	1940–	1940–	1940–	1953	1943	1940–	1961	1940–	1940–
BEDROOMS										
All housing units	**3 589**	**2 409**	**583**	**1 873**	**5 472**	**433**	**2 598**	**4 082**	**2 153**	**2 756**
None	14	2	–	–	20	7	10	12	6	13
1	195	180	28	144	442	41	227	293	182	111
2	1 017	866	181	585	1 450	132	776	1 497	654	738
3	1 445	901	204	743	2 270	165	1 035	1 512	847	1 181
4	692	315	106	272	984	45	420	665	336	550
5 or more	226	145	64	129	306	43	130	103	128	163
Occupied housing units	**3 235**	**1 585**	**480**	**1 467**	**4 744**	**332**	**2 309**	**3 634**	**1 940**	**2 523**
None	1	–	–	–	5	–	–	4	6	6
1	142	98	15	95	356	23	169	234	145	82
2	867	445	141	428	1 164	93	648	1 260	564	654
3	1 376	628	173	565	2 009	138	966	1 442	780	1 104
4	641	284	91	261	919	39	399	596	317	523
5 or more	208	130	60	118	291	39	127	98	128	154
All housing units	**3 589**	**2 409**	**583**	**1 873**	**5 472**	**433**	**2 598**	**4 082**	**2 153**	**2 756**
PLUMBING FACILITIES										
Complete plumbing facilities	3 528	2 398	570	1 841	5 420	432	2 553	4 016	2 116	2 738
Lacking complete plumbing facilities	61	11	13	32	52	1	45	66	37	18
SOURCE OF WATER										
Public system or private company	2 192	1 532	140	1 205	3 065	332	1 362	3 172	1 646	1 716
Individual drilled well	1 361	857	417	645	2 248	91	1 207	831	439	1 011
Individual dug well	36	20	26	13	140	10	18	65	66	29
Some other source	–	–	–	10	19	–	11	14	2	–
SEWAGE DISPOSAL										
Public sewer	2 185	1 403	133	1 176	3 296	333	1 337	2 934	1 327	1 656
Septic tank or cesspool	1 327	979	341	524	2 079	100	1 149	1 059	758	972
Other means	77	27	109	173	97	–	112	89	68	128
SELECTED CHARACTERISTICS										
Lacking complete kitchen facilities	59	39	29	12	95	3	87	72	40	35
Median rooms	6.1	5.4	5.8	5.4	5.7	5.4	5.6	5.6	5.8	6.2
SECOND MORTGAGE OR HOME EQUITY LOAN										
Specified owner-occupied housing units	**1 564**	**869**	**136**	**680**	**2 055**	**166**	**1 004**	**1 968**	**939**	**1 380**
With second mortgage or home equity loan	65	8	–	15	30	–	15	43	22	17
No second mortgage or home equity loan	1 499	861	136	665	2 025	166	989	1 925	917	1 363
CONDOMINIUM HOUSING UNITS										
Owner-occupied condominium housing units	**–**	**–**	**–**	**–**	**–**	**–**	**–**	**–**	**–**	**–**
Median selected monthly owner costs:										
With a mortgage (dollars)	–	–	–	–	–	–	–	–	–	–
Not mortgaged (dollars)	–	–	–	–	–	–	–	–	–	–
Median value (dollars)	–	–	–	–	–	–	–	–	–	–
MOBILE HOMES										
Owner-occupied mobile homes	**166**	**81**	**25**	**127**	**342**	**38**	**164**	**120**	**89**	**120**
Median selected monthly owner costs:										
With a mortgage (dollars)	361	322	433	417	346	342	375	436	357	414
Not mortgaged (dollars)	169	133	116	150	160	135	186	134	174	153

TIPSII [UPF] GH231 CENSUS90 71580800 07/22/93 10:20 AM MACHINE: C DATA:CENSUS90*H2TIPSDA31. 07/19/93 14:47:32 TAPE: NONE FRAME: 93
TSF:CENSUS90*92. 07/19/93 14:48:07 UTF:CENSUS90*93. 07/19/93 14:48:07 META:CENSUS90*H2TABLES31. 07/19/93 14:58:14

Table 66. **Structural Characteristics: 1990**—Con.

[Data based on sample and subject to sampling variability, see text. For definitions of terms and meanings of symbols, see text]

County	Keith County	Keya Paha County	Kimball County	Knox County	Lancaster County	Lincoln County	Logan County	Loup County	McPherson County	Madison County
TENURE AND VACANCY STATUS										
All housing units	**4 938**	**584**	**1 967**	**4 799**	**86 734**	**14 210**	**387**	**399**	**257**	**13 069**
Owner occupied	2 392	297	1 229	2 803	50 104	8 605	213	201	135	8 035
Renter occupied	1 038	122	421	1 014	32 655	4 071	107	75	77	4 248
Vacant for sale only	98	6	64	72	597	111	10	5	–	143
Vacant for rent	119	5	95	115	2 062	525	4	13	7	311
Vacant for seasonal, recreational, or occasional use	1 102	30	14	451	195	345	17	40	1	50
All other vacants	189	124	144	344	1 121	553	36	65	37	282
Condominium housing units	**18**	**–**	**–**	**–**	**2 656**	**62**	**–**	**–**	**–**	**171**
Owner occupied	–	–	–	–	1 549	6	–	–	–	59
Renter occupied	14	–	–	–	878	51	–	–	–	102
Vacant	4	–	–	–	229	5	–	–	–	10
YEAR STRUCTURE BUILT										
All housing units	**4 938**	**584**	**1 967**	**4 799**	**86 734**	**14 210**	**387**	**399**	**257**	**13 069**
1989 to March 1990	49	9	13	19	2 274	84	7	12	3	243
1985 to 1988	228	13	4	102	5 837	283	7	21	8	661
1980 to 1984	592	47	131	378	6 719	902	20	30	16	908
1970 to 1979	1 473	81	286	1 077	21 852	4 173	64	58	58	3 167
1960 to 1969	637	55	226	538	13 355	1 833	31	43	39	1 823
1950 to 1959	648	65	377	252	13 017	2 312	35	37	16	1 374
1940 to 1949	409	31	143	160	5 536	1 374	8	12	36	703
1939 or earlier	902	283	787	2 273	18 144	3 249	215	186	81	4 190
Median	1968	1943	1951	1948	1965	1961	1940–	1950	1957	1961
Owner-occupied housing units	**2 392**	**297**	**1 229**	**2 803**	**50 104**	**8 605**	**213**	**201**	**135**	**8 035**
1989 to March 1990	20	1	8	6	968	31	7	2	3	94
1985 to 1988	53	5	4	50	2 953	155	5	9	4	375
1980 to 1984	226	22	73	177	3 464	512	12	23	13	556
1970 to 1979	575	51	168	593	12 194	2 560	29	33	34	1 898
1960 to 1969	325	42	170	257	8 285	1 170	17	21	20	1 263
1950 to 1959	365	27	304	188	9 182	1 383	28	23	9	941
1940 to 1949	255	14	113	101	3 088	913	3	8	14	416
1939 or earlier	573	135	389	1 431	9 970	1 881	112	82	38	2 492
Median	1960	1950	1954	1940–	1963	1961	1940–	1955	1963	1961
Renter-occupied housing units	**1 038**	**122**	**421**	**1 014**	**32 655**	**4 071**	**107**	**75**	**77**	**4 248**
1989 to March 1990	–	6	–	–	889	29	–	–	–	120
1985 to 1988	53	4	–	10	2 650	68	2	2	4	262
1980 to 1984	194	6	37	100	3 030	330	4	–	–	323
1970 to 1979	280	14	56	224	8 812	1 209	22	12	11	1 142
1960 to 1969	121	3	18	150	4 593	515	8	10	4	435
1950 to 1959	135	21	28	36	3 450	693	5	2	5	374
1940 to 1949	76	5	23	29	2 202	366	3	–	18	245
1939 or earlier	179	63	259	465	7 029	861	63	49	35	1 347
Median	1970	1940–	1940–	1954	1968	1962	1940–	1940–	1942	1964
BEDROOMS										
All housing units	**4 938**	**584**	**1 967**	**4 799**	**86 734**	**14 210**	**387**	**399**	**257**	**13 069**
None	12	16	2	30	1 408	253	3	4	1	195
1	495	33	205	395	13 417	1 497	12	28	6	1 511
2	1 913	155	674	1 410	26 793	4 308	109	134	78	4 096
3	1 624	253	690	1 836	30 931	5 847	178	164	123	4 672
4	672	85	275	874	11 735	1 802	74	49	36	2 063
5 or more	222	42	121	254	2 450	503	11	20	13	532
Occupied housing units	**3 430**	**419**	**1 650**	**3 817**	**82 759**	**12 676**	**320**	**276**	**212**	**12 283**
None	–	2	2	2	1 159	111	2	–	–	170
1	232	17	128	241	12 266	1 184	6	10	3	1 290
2	1 020	96	535	1 007	25 218	3 792	85	73	61	3 792
3	1 323	205	629	1 567	30 167	5 414	144	134	102	4 530
4	639	62	253	777	11 533	1 695	72	41	35	1 993
5 or more	216	37	103	223	2 416	480	11	18	11	508
All housing units	**4 938**	**584**	**1 967**	**4 799**	**86 734**	**14 210**	**387**	**399**	**257**	**13 069**
PLUMBING FACILITIES										
Complete plumbing facilities	4 910	535	1 940	4 683	86 494	14 129	385	346	254	12 960
Lacking complete plumbing facilities	28	49	27	116	240	81	2	53	3	109
SOURCE OF WATER										
Public system or private company	2 659	199	1 500	3 124	82 127	10 572	150	–	1	10 995
Individual drilled well	2 228	349	450	1 275	4 310	3 471	237	367	256	1 878
Individual dug well	48	10	17	325	283	165	–	11	–	169
Some other source	3	26	–	75	14	2	–	21	–	27
SEWAGE DISPOSAL										
Public sewer	2 645	187	1 487	2 640	81 464	10 882	148	116	1	10 969
Septic tank or cesspool	2 279	362	452	1 845	5 022	3 279	207	253	256	2 032
Other means	14	35	28	314	248	49	32	30	–	68
SELECTED CHARACTERISTICS										
Lacking complete kitchen facilities	25	55	46	205	321	93	5	49	–	171
Median rooms	5.1	5.4	5.4	5.5	5.4	5.4	5.9	5.5	5.1	5.3
SECOND MORTGAGE OR HOME EQUITY LOAN										
Specified owner-occupied housing units	**1 760**	**96**	**838**	**1 790**	**42 708**	**6 823**	**107**	**70**	**33**	**6 593**
With second mortgage or home equity loan	119	–	49	20	5 376	400	3	–	2	377
No second mortgage or home equity loan	1 641	96	789	1 770	37 332	6 423	104	70	31	6 216
CONDOMINIUM HOUSING UNITS										
Owner-occupied condominium housing units	**–**	**–**	**–**	**–**	**1 549**	**6**	**–**	**–**	**–**	**59**
Median selected monthly owner costs:										
With a mortgage (dollars)	–	–	–	–	615	–	–	–	–	742
Not mortgaged (dollars)	–	–	–	–	249	175	–	–	–	290
Median value (dollars)	–	–	–	–	65 700	52 500	–	–	–	84 600
MOBILE HOMES										
Owner-occupied mobile homes	**290**	**48**	**158**	**135**	**1 843**	**769**	**25**	**42**	**27**	**472**
Median selected monthly owner costs:										
With a mortgage (dollars)	437	306	368	367	451	340	358	300	138	409
Not mortgaged (dollars)	170	152	167	141	234	167	138	130	210	179

TIPSII [UPF] GH231 CENSUS90 71580800 07/22/93 10:20 AM MACHINE: C DATA:CENSUS90*H2TIPSDA31. 07/19/93 14:47:32 TAPE: NONE FRAME: 94
TSF:CENSUS90*92. 07/19/93 14:48:07 UTF:CENSUS90*93. 07/19/93 14:48:07 META:CENSUS90*H2TABLES31. 07/19/93 14:58:14

Table 66. **Structural Characteristics: 1990**—Con.

[Data based on sample and subject to sampling variability, see text. For definitions of terms and meanings of symbols, see text]

County	Merrick County	Morrill County	Nance County	Nemaha County	Nuckolls County	Otoe County	Pawnee County	Perkins County	Phelps County
TENURE AND VACANCY STATUS									
All housing units	**3 533**	**2 530**	**1 807**	**3 432**	**2 699**	**6 137**	**1 674**	**1 537**	**4 084**
Owner occupied	2 234	1 424	1 210	2 135	1 856	4 045	1 137	994	2 709
Renter occupied	827	659	375	944	503	1 612	271	289	1 060
Vacant for sale only	42	34	20	46	56	80	44	21	48
Vacant for rent	99	85	58	102	67	140	29	57	91
Vacant for seasonal, recreational, or occasional use	157	82	43	33	28	14	36	18	36
All other vacants	174	246	101	172	189	246	157	158	140
Condominium housing units	**14**	**17**	**–**	**7**	**9**	**38**	**–**	**–**	**16**
Owner occupied	–	7	–	2	6	17	–	–	12
Renter occupied	14	10	–	5	2	11	–	–	4
Vacant	–	–	–	–	1	10	–	–	–
YEAR STRUCTURE BUILT									
All housing units	**3 533**	**2 530**	**1 807**	**3 432**	**2 699**	**6 137**	**1 674**	**1 537**	**4 084**
1989 to March 1990	44	6	2	1	4	24	6	10	16
1985 to 1988	27	70	9	88	54	204	21	25	39
1980 to 1984	161	123	58	174	115	275	74	75	230
1970 to 1979	827	476	294	514	330	993	224	254	790
1960 to 1969	393	247	200	473	241	997	195	126	448
1950 to 1959	229	249	101	306	248	591	71	147	559
1940 to 1949	196	183	46	276	140	481	90	179	352
1939 or earlier	1 656	1 176	1 097	1 600	1 567	2 572	993	721	1 650
Median	1946	1945	1940–	1944	1940–	1950	1940–	1943	1951
Owner-occupied housing units	**2 234**	**1 424**	**1 210**	**2 135**	**1 856**	**4 045**	**1 137**	**994**	**2 709**
1989 to March 1990	14	3	–	1	4	21	6	10	16
1985 to 1988	27	40	9	67	33	122	21	24	37
1980 to 1984	119	68	48	138	76	137	54	59	169
1970 to 1979	518	272	193	354	230	738	176	210	514
1960 to 1969	271	137	109	252	144	599	104	60	287
1950 to 1959	143	188	95	189	166	477	62	98	417
1940 to 1949	113	116	34	143	114	334	79	115	229
1939 or earlier	1 029	600	722	991	1 089	1 617	635	418	1 040
Median	1948	1950	1940–	1945	1940–	1951	1940–	1947	1952
Renter-occupied housing units	**827**	**659**	**375**	**944**	**503**	**1 612**	**271**	**289**	**1 060**
1989 to March 1990	–	–	2	–	–	–	–	–	–
1985 to 1988	–	16	–	14	14	65	–	1	2
1980 to 1984	30	29	2	22	28	123	14	13	49
1970 to 1979	154	117	78	121	74	202	43	21	221
1960 to 1969	61	70	56	176	71	304	45	39	141
1950 to 1959	67	26	4	93	42	64	2	36	121
1940 to 1949	73	43	9	72	15	131	2	42	114
1939 or earlier	442	358	224	446	259	723	165	137	412
Median	1940–	1940–	1940–	1944	1940–	1946	1940–	1942	1950
BEDROOMS									
All housing units	**3 533**	**2 530**	**1 807**	**3 432**	**2 699**	**6 137**	**1 674**	**1 537**	**4 084**
None	26	8	1	9	3	13	8	6	46
1	219	249	120	354	216	612	107	84	287
2	1 110	925	506	1 073	918	2 010	518	463	1 189
3	1 477	930	792	1 317	965	2 335	621	574	1 556
4	527	313	268	470	463	912	295	305	783
5 or more	174	105	120	209	134	255	125	105	223
Occupied housing units	**3 061**	**2 083**	**1 585**	**3 079**	**2 359**	**5 657**	**1 408**	**1 283**	**3 769**
None	1	4	–	9	2	9	4	3	7
1	163	175	90	293	144	513	80	56	241
2	899	690	412	921	789	1 830	396	323	1 082
3	1 344	834	731	1 212	869	2 180	557	512	1 481
4	485	287	249	444	434	872	257	291	753
5 or more	169	93	103	200	121	253	114	98	205
All housing units	**3 533**	**2 530**	**1 807**	**3 432**	**2 699**	**6 137**	**1 674**	**1 537**	**4 084**
PLUMBING FACILITIES									
Complete plumbing facilities	3 443	2 464	1 783	3 400	2 653	6 070	1 579	1 500	4 055
Lacking complete plumbing facilities	90	66	24	32	46	67	95	37	29
SOURCE OF WATER									
Public system or private company	1 756	1 400	1 188	2 920	1 938	5 523	1 408	937	3 150
Individual drilled well	1 690	1 084	558	388	674	474	167	594	905
Individual dug well	46	35	55	95	83	128	98	4	28
Some other source	41	11	6	29	4	12	1	2	1
SEWAGE DISPOSAL									
Public sewer	1 922	1 380	1 156	2 345	1 882	4 430	973	818	3 149
Septic tank or cesspool	1 532	1 111	491	1 068	667	1 584	648	686	910
Other means	79	39	160	19	150	123	53	33	25
SELECTED CHARACTERISTICS									
Lacking complete kitchen facilities	98	87	29	42	76	86	117	46	93
Median rooms	5.7	5.2	5.8	5.6	5.6	5.6	5.8	5.8	5.8
SECOND MORTGAGE OR HOME EQUITY LOAN									
Specified owner-occupied housing units	**1 457**	**896**	**839**	**1 497**	**1 375**	**2 883**	**614**	**618**	**2 109**
With second mortgage or home equity loan	24	17	9	37	9	103	7	9	72
No second mortgage or home equity loan	1 433	879	830	1 460	1 366	2 780	607	609	2 037
CONDOMINIUM HOUSING UNITS									
Owner-occupied condominium housing units	**–**	**7**	**–**	**2**	**6**	**17**	**–**	**–**	**12**
Median selected monthly owner costs:									
With a mortgage (dollars)	–	–	–	–	475	–	–	–	–
Not mortgaged (dollars)	–	263	–	125	238	294	–	–	300
Median value (dollars)	–	50 000–	–	50 000–	50 000–	53 500	–	–	72 500
MOBILE HOMES									
Owner-occupied mobile homes	**256**	**185**	**30**	**130**	**65**	**205**	**73**	**77**	**193**
Median selected monthly owner costs:									
With a mortgage (dollars)	360	469	388	381	450	442	325	450	329
Not mortgaged (dollars)	154	147	116	161	132	195	176	107	170

TIPSII [UPF] GH231 CENSUS90 71580800 07/22/93 10:20 AM MACHINE: C DATA:CENSUS90*H2TIPSDA31. 07/19/93 14:47:32 TAPE: NONE FRAME: 95
TSF:CENSUS90*92. 07/19/93 14:48:07 UTF:CENSUS90*93. 07/19/93 14:48:07 META:CENSUS90*H2TABLES31. 07/19/93 14:58:14

[Data based on sample and subject to sampling variability, see text. For definitions of terms and meanings of symbols, see text]

County	Pierce County	Platte County	Polk County	Red Willow County	Richardson County	Rock County	Saline County	Sarpy County
TENURE AND VACANCY STATUS								
All housing units	**3 177**	**11 716**	**2 742**	**5 279**	**4 704**	**1 001**	**5 299**	**35 994**
Owner occupied	2 243	8 038	1 697	3 291	2 953	559	3 541	21 402
Renter occupied	686	2 916	526	1 432	1 167	239	1 288	12 558
Vacant for sale only	48	72	59	65	80	12	51	327
Vacant for rent	69	175	36	199	132	36	93	650
Vacant for seasonal, recreational, or occasional use	11	239	277	49	49	10	90	594
All other vacants	120	276	147	243	323	145	236	463
Condominium housing units	**4**	**–**	**6**	**21**	**–**	**23**	**21**	**383**
Owner occupied	–	–	6	–	–	18	6	231
Renter occupied	4	–	–	21	–	5	7	142
Vacant	–	–	–	–	–	–	8	10
YEAR STRUCTURE BUILT								
All housing units	**3 177**	**11 716**	**2 742**	**5 279**	**4 704**	**1 001**	**5 299**	**35 994**
1989 to March 1990	43	187	14	4	17	2	64	905
1985 to 1988	118	568	40	118	66	15	121	3 990
1980 to 1984	198	1 039	133	410	151	57	166	4 411
1970 to 1979	565	2 771	519	890	598	252	1 275	10 885
1960 to 1969	256	1 603	276	697	517	75	647	8 259
1950 to 1959	236	1 758	180	744	356	140	390	4 346
1940 to 1949	174	803	74	591	366	127	303	1 325
1939 or earlier	1 587	2 987	1 506	1 825	2 633	333	2 333	1 873
Median	1940	1962	1940–	1953	1940–	1953	1950	1972
Owner-occupied housing units	**2 243**	**8 038**	**1 697**	**3 291**	**2 953**	**559**	**3 541**	**21 402**
1989 to March 1990	27	128	13	4	17	2	23	519
1985 to 1988	82	373	31	111	40	12	99	2 422
1980 to 1984	155	603	57	215	97	35	95	3 201
1970 to 1979	437	1 769	293	626	433	140	908	6 316
1960 to 1969	203	1 201	169	464	241	46	355	4 882
1950 to 1959	190	1 402	110	490	249	85	254	2 264
1940 to 1949	117	487	55	276	274	67	181	691
1939 or earlier	1 032	2 075	969	1 105	1 602	172	1 626	1 107
Median	1948	1960	1940–	1955	1940–	1955	1948	1973
Renter-occupied housing units	**686**	**2 916**	**526**	**1 432**	**1 167**	**239**	**1 288**	**12 558**
1989 to March 1990	8	28	–	–	–	–	33	215
1985 to 1988	24	135	4	2	26	–	14	1 372
1980 to 1984	30	366	39	151	45	17	36	1 033
1970 to 1979	86	799	44	161	115	63	307	4 007
1960 to 1969	29	309	69	205	216	11	263	2 852
1950 to 1959	30	280	40	190	98	29	90	1 875
1940 to 1949	52	301	17	259	60	37	79	588
1939 or earlier	427	698	313	464	607	82	466	616
Median	1940–	1966	1940–	1950	1940–	1950	1960	1971
BEDROOMS								
All housing units	**3 177**	**11 716**	**2 742**	**5 279**	**4 704**	**1 001**	**5 299**	**35 994**
None	–	72	21	23	27	6	13	291
1	179	908	274	580	450	68	454	3 249
2	836	3 264	649	1 635	1 530	305	1 621	7 296
3	1 293	4 614	979	2 009	1 638	440	2 021	17 198
4	592	2 328	654	788	765	155	977	6 929
5 or more	277	530	165	244	294	27	213	1 031
Occupied housing units	**2 929**	**10 954**	**2 223**	**4 723**	**4 120**	**798**	**4 829**	**33 960**
None	–	35	1	16	11	3	13	196
1	134	800	105	435	329	42	323	2 831
2	737	2 968	495	1 402	1 322	221	1 425	6 611
3	1 212	4 400	861	1 894	1 498	378	1 925	16 562
4	576	2 246	602	741	705	129	944	6 770
5 or more	270	505	159	235	255	25	199	990
All housing units	**3 177**	**11 716**	**2 742**	**5 279**	**4 704**	**1 001**	**5 299**	**35 994**
PLUMBING FACILITIES								
Complete plumbing facilities	3 130	11 619	2 701	5 246	4 589	974	5 215	35 798
Lacking complete plumbing facilities	47	97	41	33	115	27	84	196
SOURCE OF WATER								
Public system or private company	1 707	8 838	1 543	4 396	3 861	515	4 065	33 602
Individual drilled well	1 359	2 645	950	856	669	472	1 162	1 878
Individual dug well	110	223	221	20	148	10	61	393
Some other source	1	10	28	7	26	4	11	121
SEWAGE DISPOSAL								
Public sewer	1 806	9 133	1 532	4 148	3 219	548	3 978	32 806
Septic tank or cesspool	1 319	2 378	907	1 062	1 330	446	1 105	3 067
Other means	52	205	303	69	155	7	216	121
SELECTED CHARACTERISTICS								
Lacking complete kitchen facilities	74	76	56	56	190	31	126	83
Median rooms	6.0	5.8	6.1	5.5	5.6	5.4	5.7	6.1
SECOND MORTGAGE OR HOME EQUITY LOAN								
Specified owner-occupied housing units	**1 397**	**6 284**	**1 165**	**2 465**	**2 143**	**319**	**2 616**	**19 561**
With second mortgage or home equity loan	15	337	43	90	54	2	116	2 602
No second mortgage or home equity loan	1 382	5 947	1 122	2 375	2 089	317	2 500	16 959
CONDOMINIUM HOUSING UNITS								
Owner-occupied condominium housing units	**–**	**–**	**6**	**–**	**–**	**18**	**6**	**231**
Median selected monthly owner costs:								
With a mortgage (dollars)	–	–	–	–	–	475	–	668
Not mortgaged (dollars)	–	–	400	–	–	186	225	375
Median value (dollars)	–	–	50 000–	–	–	50 000–	67 500	52 500
MOBILE HOMES								
Owner-occupied mobile homes	**166**	**464**	**72**	**338**	**159**	**74**	**212**	**514**
Median selected monthly owner costs:								
With a mortgage (dollars)	433	380	230	361	429	475	371	506
Not mortgaged (dollars)	155	176	127	160	151	148	155	271

TIPSII [UPF] GH231 CENSUS90 71580800 07/22/93 10:20 AM MACHINE: C DATA:CENSUS90*H2TIPSDA31. 07/19/93 14:47:32 TAPE: NONE FRAME: 96
TSF:CENSUS90*92. 07/19/93 14:48:07 UTF:CENSUS90*93. 07/19/93 14:48:07 META:CENSUS90*H2TABLES31. 07/19/93 14:58:14

Table 66. **Structural Characteristics: 1990**—Con.

[Data based on sample and subject to sampling variability, see text. For definitions of terms and meanings of symbols, see text]

County	Saunders County	Scotts Bluff County	Seward County	Sheridan County	Sherman County	Sioux County	Stanton County	Thayer County
TENURE AND VACANCY STATUS								
All housing units	**7 594**	**15 514**	**5 908**	**3 211**	**1 874**	**869**	**2 355**	**3 017**
Owner occupied	5 424	9 045	3 822	1 815	1 082	393	1 650	2 084
Renter occupied	1 385	5 011	1 610	803	349	219	517	585
Vacant for sale only	95	148	32	29	24	29	19	49
Vacant for rent	84	523	98	168	30	8	24	68
Vacant for seasonal, recreational, or occasional use	432	132	112	35	212	40	9	41
All other vacants	174	655	234	361	177	180	136	190
Condominium housing units	**–**	**97**	**10**	**–**	**–**	**–**	**6**	**–**
Owner occupied	–	31	–	–	–	–	–	–
Renter occupied	–	61	10	–	–	–	6	–
Vacant	–	5	–	–	–	–	–	–
YEAR STRUCTURE BUILT								
All housing units	**7 594**	**15 514**	**5 908**	**3 211**	**1 874**	**869**	**2 355**	**3 017**
1989 to March 1990	72	64	109	74	8	–	40	34
1985 to 1988	264	247	195	85	19	28	84	33
1980 to 1984	364	831	351	191	75	43	178	154
1970 to 1979	1 798	3 866	1 258	618	350	128	538	496
1960 to 1969	953	2 121	852	262	170	43	280	324
1950 to 1959	701	2 171	612	312	77	97	172	290
1940 to 1949	424	1 885	228	265	34	77	93	244
1939 or earlier	3 018	4 329	2 303	1 404	1 141	453	970	1 442
Median	1955	1957	1957	1948	1940–	1940–	1957	1943
Owner-occupied housing units	**5 424**	**9 045**	**3 822**	**1 815**	**1 082**	**393**	**1 650**	**2 084**
1989 to March 1990	65	21	51	20	4	–	30	23
1985 to 1988	135	171	111	40	16	15	76	16
1980 to 1984	230	400	163	105	44	21	163	104
1970 to 1979	1 303	2 526	881	340	166	44	442	351
1960 to 1969	634	1 388	554	143	67	23	188	210
1950 to 1959	564	1 379	399	194	45	41	117	189
1940 to 1949	274	960	146	132	25	39	55	120
1939 or earlier	2 219	2 200	1 517	841	715	210	579	1 071
Median	1954	1960	1956	1945	1940–	1940–	1964	1940–
Renter-occupied housing units	**1 385**	**5 011**	**1 610**	**803**	**349**	**219**	**517**	**585**
1989 to March 1990	–	14	33	48	–	–	–	5
1985 to 1988	78	38	73	35	3	6	–	13
1980 to 1984	106	378	134	65	2	9	9	41
1970 to 1979	223	1 070	269	172	40	38	58	96
1960 to 1969	183	577	213	72	37	10	71	68
1950 to 1959	80	654	178	54	21	26	48	82
1940 to 1949	97	720	74	73	4	21	30	106
1939 or earlier	618	1 560	636	284	242	109	301	174
Median	1948	1953	1955	1958	1940–	1940	1940–	1952
BEDROOMS								
All housing units	**7 594**	**15 514**	**5 908**	**3 211**	**1 874**	**869**	**2 355**	**3 017**
None	36	89	16	8	16	6	8	–
1	552	1 842	409	299	142	67	92	163
2	1 997	5 636	1 606	1 055	621	259	440	996
3	3 157	5 006	2 450	1 149	667	349	1 023	1 063
4	1 553	2 424	1 151	567	339	145	645	622
5 or more	299	517	276	133	89	43	147	173
Occupied housing units	**6 809**	**14 056**	**5 432**	**2 618**	**1 431**	**612**	**2 167**	**2 669**
None	12	42	16	8	5	–	2	–
1	410	1 454	355	214	80	19	84	116
2	1 729	4 910	1 429	765	406	160	378	850
3	2 897	4 773	2 258	997	551	281	940	970
4	1 470	2 377	1 113	508	303	117	618	585
5 or more	291	500	261	126	86	35	145	148
All housing units	**7 594**	**15 514**	**5 908**	**3 211**	**1 874**	**869**	**2 355**	**3 017**
PLUMBING FACILITIES								
Complete plumbing facilities	7 528	15 328	5 876	3 180	1 811	816	2 325	2 992
Lacking complete plumbing facilities	66	186	32	31	63	53	30	25
SOURCE OF WATER								
Public system or private company	4 901	11 770	4 058	1 798	1 091	199	1 284	2 258
Individual drilled well	2 458	3 651	1 727	1 375	759	609	843	712
Individual dug well	220	65	123	36	21	23	226	44
Some other source	15	28	–	2	3	38	2	3
SEWAGE DISPOSAL								
Public sewer	4 344	12 149	4 013	1 803	1 030	195	1 251	2 076
Septic tank or cesspool	3 113	3 201	1 753	1 340	699	550	977	774
Other means	137	164	142	68	145	124	127	167
SELECTED CHARACTERISTICS								
Lacking complete kitchen facilities	115	251	29	34	63	61	19	45
Median rooms	5.8	5.2	6.0	5.4	5.4	5.4	6.3	5.9
SECOND MORTGAGE OR HOME EQUITY LOAN								
Specified owner-occupied housing units	**3 735**	**7 044**	**2 716**	**1 010**	**646**	**126**	**981**	**1 452**
With second mortgage or home equity loan	220	517	135	2	9	–	32	42
No second mortgage or home equity loan	3 515	6 527	2 581	1 008	637	126	949	1 410
CONDOMINIUM HOUSING UNITS								
Owner-occupied condominium housing units	**–**	**31**	**–**	**–**	**–**	**–**	**–**	**–**
Median selected monthly owner costs:								
With a mortgage (dollars)	–	444	–	–	–	–	–	–
Not mortgaged (dollars)	–	500+	–	–	–	–	–	–
Median value (dollars)	–	50 000–	–	–	–	–	–	–
MOBILE HOMES								
Owner-occupied mobile homes	**272**	**823**	**194**	**237**	**78**	**46**	**123**	**83**
Median selected monthly owner costs:								
With a mortgage (dollars)	449	403	494	402	388	425	440	246
Not mortgaged (dollars)	167	175	201	179	157	178	178	172

TIPSII [UPF] GH231 CENSUS90 71580800 07/22/93 10:20 AM MACHINE: C DATA:CENSUS90*H2TIPSDA31. 07/19/93 14:47:32 TAPE: NONE FRAME: 97
TSF:CENSUS90*92. 07/19/93 14:48:07 UTF:CENSUS90*93. 07/19/93 14:48:07 META:CENSUS90*H2TABLES31. 07/19/93 14:58:14

Table 66. **Structural Characteristics: 1990**—Con.

[Data based on sample and subject to sampling variability, see text. For definitions of terms and meanings of symbols, see text]

County	Thomas County	Thurston County	Valley County	Washington County	Wayne County	Webster County	Wheeler County	York County
TENURE AND VACANCY STATUS								
All housing units	**404**	**2 548**	**2 469**	**6 378**	**3 517**	**2 048**	**561**	**5 861**
Owner occupied	225	1 388	1 537	4 506	2 095	1 376	231	3 752
Renter occupied	91	900	604	1 511	1 137	379	119	1 715
Vacant for sale only	3	7	31	54	44	32	6	44
Vacant for rent	2	91	59	40	73	74	8	144
Vacant for seasonal, recreational, or occasional use	16	11	17	109	23	45	136	28
All other vacants	67	151	221	158	145	142	61	178
Condominium housing units	**–**	**9**	**–**	**19**	**12**	**–**	**–**	**44**
Owner occupied	–	–	–	19	12	–	–	4
Renter occupied	–	9	–	–	–	–	–	25
Vacant	–	–	–	–	–	–	–	15
YEAR STRUCTURE BUILT								
All housing units	**404**	**2 548**	**2 469**	**6 378**	**3 517**	**2 048**	**561**	**5 861**
1989 to March 1990	5	36	15	118	9	16	1	53
1985 to 1988	–	142	51	321	77	31	34	165
1980 to 1984	31	190	187	433	198	95	36	429
1970 to 1979	67	600	452	1 487	590	298	151	1 371
1960 to 1969	82	263	184	951	380	265	64	882
1950 to 1959	43	168	174	596	306	61	43	460
1940 to 1949	47	98	85	400	134	79	23	425
1939 or earlier	129	1 051	1 321	2 072	1 823	1 203	209	2 076
Median	1956	1957	1940–	1961	1940–	1940–	1961	1959
Owner-occupied housing units	**225**	**1 388**	**1 537**	**4 506**	**2 095**	**1 376**	**231**	**3 752**
1989 to March 1990	–	10	15	49	9	8	1	24
1985 to 1988	–	70	35	223	48	18	16	88
1980 to 1984	17	86	79	325	142	82	17	302
1970 to 1979	37	251	291	1 166	373	199	64	843
1960 to 1969	48	144	130	616	223	139	15	520
1950 to 1959	30	83	108	424	197	38	22	353
1940 to 1949	11	66	53	336	63	62	13	283
1939 or earlier	82	678	826	1 367	1 040	830	83	1 339
Median	1957	1942	1940–	1962	1941	1940–	1959	1957
Renter-occupied housing units	**91**	**900**	**604**	**1 511**	**1 137**	**379**	**119**	**1 715**
1989 to March 1990	5	19	–	65	–	–	–	12
1985 to 1988	–	65	10	66	21	9	5	63
1980 to 1984	10	89	102	90	45	5	7	102
1970 to 1979	8	265	122	279	164	52	25	483
1960 to 1969	14	106	38	266	150	73	17	308
1950 to 1959	8	63	36	135	65	21	6	88
1940 to 1949	24	18	22	61	27	8	10	125
1939 or earlier	22	275	274	549	665	211	49	534
Median	1950	1969	1952	1960	1940–	1940–	1951	1964
BEDROOMS								
All housing units	**404**	**2 548**	**2 469**	**6 378**	**3 517**	**2 048**	**561**	**5 861**
None	–	14	–	54	22	3	5	49
1	24	274	235	558	301	164	96	523
2	124	736	688	1 772	1 005	614	177	1 606
3	160	967	856	2 513	1 217	783	218	2 233
4	77	464	543	1 083	737	386	39	1 130
5 or more	19	93	147	398	235	98	26	320
Occupied housing units	**316**	**2 288**	**2 141**	**6 017**	**3 232**	**1 755**	**350**	**5 467**
None	–	14	–	26	22	–	–	29
1	12	218	181	485	271	111	13	467
2	84	660	577	1 636	901	483	107	1 445
3	143	877	779	2 444	1 117	704	177	2 102
4	62	437	476	1 048	691	368	35	1 104
5 or more	15	82	128	378	230	89	18	320
All housing units	**404**	**2 548**	**2 469**	**6 378**	**3 517**	**2 048**	**561**	**5 861**
PLUMBING FACILITIES								
Complete plumbing facilities	399	2 525	2 439	6 299	3 465	2 015	557	5 831
Lacking complete plumbing facilities	5	23	30	79	52	33	4	30
SOURCE OF WATER								
Public system or private company	125	1 919	1 670	4 064	2 416	1 369	214	4 311
Individual drilled well	274	419	758	1 900	883	631	338	1 494
Individual dug well	5	199	27	383	215	36	9	56
Some other source	–	11	14	31	3	12	–	–
SEWAGE DISPOSAL								
Public sewer	168	1 598	1 608	3 685	2 366	1 290	210	4 301
Septic tank or cesspool	229	924	772	2 596	1 038	659	322	1 471
Other means	7	26	89	97	113	99	29	89
SELECTED CHARACTERISTICS								
Lacking complete kitchen facilities	6	59	38	39	63	49	12	50
Median rooms	5.4	5.4	5.8	5.7	5.8	5.8	5.0	5.9
SECOND MORTGAGE OR HOME EQUITY LOAN								
Specified owner-occupied housing units	**124**	**926**	**980**	**3 058**	**1 432**	**939**	**88**	**2 879**
With second mortgage or home equity loan	–	19	15	313	35	22	2	175
No second mortgage or home equity loan	124	907	965	2 745	1 397	917	86	2 704
CONDOMINIUM HOUSING UNITS								
Owner-occupied condominium housing units	**–**	**–**	**–**	**19**	**12**	**–**	**–**	**4**
Median selected monthly owner costs:								
With a mortgage (dollars)	–	–	–	–	–	–	–	500
Not mortgaged (dollars)	–	–	–	500+	307	–	–	275
Median value (dollars)	–	–	–	72 800	54 300	–	–	66 700
MOBILE HOMES								
Owner-occupied mobile homes	**29**	**116**	**101**	**302**	**74**	**53**	**37**	**185**
Median selected monthly owner costs:								
With a mortgage (dollars)	300	379	311	387	333	525	542	407
Not mortgaged (dollars)	119	184	131	180	135	125	139	141

TIPSII [UPF] GH231 CENSUS90 71580800 07/22/93 10:20 AM MACHINE: C DATA:CENSUS90*H2TIPSDA31. 07/19/93 14:47:32 TAPE: NONE FRAME: 98
TSF:CENSUS90*92. 07/19/93 14:48:07 UTF:CENSUS90*93. 07/19/93 14:48:07 META:CENSUS90*H2TABLES31. 07/19/93 14:58:14

Table 67. Fuel, Occupancy, and Social Characteristics: 1990

[Data based on sample and subject to sampling variability, see text. For definitions of terms and meanings of symbols, see text]

County	Adams County	Antelope County	Arthur County	Banner County	Blaine County	Boone County	Box Butte County	Boyd County	Brown County	Buffalo County
Occupied housing units	**11 593**	**3 045**	**187**	**305**	**268**	**2 560**	**4 898**	**1 148**	**1 499**	**13 736**
HOUSE HEATING FUEL										
Utility gas	9 911	1 507	–	–	9	1 418	3 449	8	661	10 077
Bottled, tank, or LP gas	734	971	132	243	219	558	535	470	383	1 057
Electricity	707	323	38	30	22	478	607	341	206	2 144
Fuel oil, kerosene, etc.	18	95	–	13	3	53	210	180	102	139
Coal or coke	–	–	–	–	–	3	17	–	–	–
Wood	149	143	8	17	15	48	68	149	135	225
Solar energy	10	–	–	–	–	–	3	–	7	5
Other fuel	64	6	9	2	–	–	9	–	5	65
No fuel used	–	–	–	–	–	2	–	–	–	24
VEHICLES AVAILABLE										
None	825	186	6	9	5	151	296	73	79	649
1	3 627	765	40	40	65	655	1 393	308	456	3 887
2	4 545	1 227	68	96	98	1 071	1 786	427	578	5 596
3	1 840	567	43	100	61	418	931	207	244	2 509
4	577	219	22	41	17	181	372	103	101	723
5 or more	179	81	8	19	22	84	120	30	41	372
YEAR HOUSEHOLDER MOVED INTO UNIT										
Owner-occupied housing units	**7 475**	**2 254**	**113**	**192**	**173**	**1 872**	**3 326**	**910**	**1 103**	**8 491**
1989 to March 1990	442	134	5	16	12	112	294	30	42	851
1985 to 1988	1 375	265	21	23	34	252	682	127	177	1 861
1980 to 1984	1 229	335	9	22	25	313	599	105	171	1 589
1970 to 1979	2 203	699	32	35	25	501	875	257	375	2 170
1960 to 1969	1 007	334	22	32	30	289	343	140	182	1 027
1959 or earlier	1 219	487	24	64	47	405	533	251	156	993
Renter-occupied housing units	**4 118**	**791**	**74**	**113**	**95**	**688**	**1 572**	**238**	**396**	**5 245**
1989 to March 1990	1 617	226	11	37	28	169	744	62	128	2 623
1985 to 1988	1 391	235	31	22	36	285	489	81	149	1 828
1980 to 1984	533	174	6	25	11	92	158	42	57	458
1970 to 1979	454	95	10	21	10	95	124	25	44	229
1960 to 1969	80	41	10	4	4	26	38	12	9	52
1959 or earlier	43	20	6	4	6	21	19	16	9	55
PLUMBING FACILITIES BY PERSONS PER ROOM										
Owner-occupied housing units	**7 475**	**2 254**	**113**	**192**	**173**	**1 872**	**3 326**	**910**	**1 103**	**8 491**
Lacking complete plumbing facilities	24	42	–	2	6	10	7	8	12	22
1.00 or less	24	42	–	2	3	10	7	8	12	22
1.01 or more	–	–	–	–	3	–	–	–	–	–
Renter-occupied housing units	**4 118**	**791**	**74**	**113**	**95**	**688**	**1 572**	**238**	**396**	**5 245**
Lacking complete plumbing facilities	23	13	–	–	–	–	–	–	–	13
1.00 or less	23	13	–	–	–	–	–	–	–	13
1.01 or more	–	–	–	–	–	–	–	–	–	–
TELEPHONE IN UNIT										
Telephone in unit	11 157	2 950	184	299	261	2 457	4 642	1 120	1 439	13 306
No telephone in unit	436	95	3	6	7	103	256	28	60	430
HOUSEHOLDER 65 YEARS AND OVER										
Occupied housing units	**3 415**	**1 085**	**76**	**85**	**101**	**863**	**1 075**	**461**	**562**	**2 902**
Owner occupied	2 344	934	66	72	90	749	853	423	490	2 236
1-person households	1 809	561	30	33	47	404	566	219	300	1 563
Built 1939 or earlier	976	571	36	52	60	556	408	270	250	1 059
Mean household income in 1989 (dollars)	24 902	17 881	22 775	21 546	22 065	18 591	19 246	18 277	15 836	20 665
Female householder, no husband present	1 565	479	26	24	37	327	461	183	252	1 307
Lacking complete plumbing facilities	25	19	–	2	3	3	–	5	12	6
No vehicle available	558	165	4	7	2	111	218	69	65	436
No telephone in unit	58	23	1	–	–	22	10	13	21	62
1-person households	52	20	1	–	–	22	8	10	19	34
HOUSEHOLDS BELOW POVERTY LEVEL										
Owner-occupied housing units	**416**	**370**	**6**	**27**	**30**	**248**	**227**	**197**	**175**	**568**
Married-couple families	90	162	4	23	11	104	118	100	81	201
With own children under 18 years	50	99	2	12	6	42	35	53	36	80
Families with female householder	52	16	–	–	3	8	9	2	11	44
With own children under 18 years	40	14	–	–	–	4	2	–	9	40
Householder 65 years and over	213	205	2	2	21	142	130	97	103	275
Householder worked in 1989	136	162	2	18	11	105	55	102	73	255
With public assistance income	21	28	–	–	3	31	14	11	19	67
With Social Security income	190	201	4	5	19	147	140	103	95	278
Mean household income deficit in 1989 (dollars)	3 495	3 716	1 932	3 679	3 996	2 845	2 115	3 670	2 885	3 140
Built 1939 or earlier	201	259	2	7	16	162	77	125	74	268
Lacking complete plumbing facilities	12	8	–	–	3	7	–	2	–	5
No vehicle available	95	58	–	–	3	42	38	25	22	56
No telephone in unit	27	13	–	–	–	13	10	2	11	17
1.01 or more persons per room	5	11	–	–	3	2	18	4	–	4
Renter-occupied housing units	**923**	**234**	**11**	**34**	**15**	**171**	**374**	**59**	**117**	**1 508**
Married-couple families	119	76	7	19	10	60	69	23	38	189
With own children under 18 years	91	56	7	18	10	56	69	21	34	149
Families with female householder	214	51	–	6	–	18	121	10	12	243
With own children under 18 years	214	42	–	5	–	18	116	10	12	221
Householder 65 years and over	300	79	–	4	2	41	56	13	41	187
Householder worked in 1989	507	125	11	30	13	113	261	38	65	1 173
With public assistance income	259	38	–	1	–	24	94	9	21	229
With Social Security income	326	101	–	5	2	58	93	13	42	235
Mean household income deficit in 1989 (dollars)	3 343	2 951	1 901	4 757	3 752	3 645	3 924	4 039	3 420	3 210
Built 1939 or earlier	309	104	7	23	6	89	92	27	31	361
Lacking complete plumbing facilities	–	–	–	–	–	–	–	–	–	–
No vehicle available	258	43	–	2	2	37	87	10	24	192
No telephone in unit	152	37	–	4	2	36	124	12	7	135
1.01 or more persons per room	10	9	–	–	–	–	32	3	7	53

TIPSII [UPF] GH231 CENSUS90 71580800 07/22/93 10:20 AM MACHINE: C DATA:CENSUS90*H2TIPSDA31. 07/19/93 14:47:32 TAPE: NONE FRAME: 99
TSF:CENSUS90*92. 07/19/93 14:48:07 UTF:CENSUS90*93. 07/19/93 14:48:07 META:CENSUS90*H2TABLES31. 07/19/93 14:58:14

Table 67. **Fuel, Occupancy, and Social Characteristics: 1990**—Con.

[Data based on sample and subject to sampling variability, see text. For definitions of terms and meanings of symbols, see text]

County	Burt County	Butler County	Cass County	Cedar County	Chase County	Cherry County	Cheyenne County	Clay County	Colfax County	Cuming County
Occupied housing units	**3 139**	**3 253**	**7 797**	**3 652**	**1 704**	**2 438**	**3 851**	**2 741**	**3 562**	**3 851**
HOUSE HEATING FUEL										
Utility gas	1 612	1 164	3 944	1 600	775	24	2 966	1 949	1 388	1 981
Bottled, tank, or LP gas	778	1 150	1 711	854	513	1 143	558	467	636	586
Electricity	479	486	1 497	454	300	604	162	253	570	544
Fuel oil, kerosene, etc.	148	203	313	560	96	491	80	19	839	634
Coal or coke	–	–	–	–	–	–	16	–	–	–
Wood	118	200	294	160	7	161	61	46	121	101
Solar energy	–	–	15	2	4	6	–	2	–	–
Other fuel	2	48	16	9	3	9	3	5	8	5
No fuel used	2	2	7	13	6	–	5	–	–	–
VEHICLES AVAILABLE										
None	210	217	354	202	67	129	184	133	253	243
1	960	836	1 907	1 012	443	743	1 097	643	942	1 026
2	1 353	1 161	3 159	1 588	673	891	1 552	1 138	1 614	1 637
3	458	585	1 607	596	349	469	722	576	549	645
4	132	258	519	187	123	125	131	168	156	214
5 or more	26	196	251	67	49	81	165	83	48	86
YEAR HOUSEHOLDER MOVED INTO UNIT										
Owner-occupied housing units	**2 233**	**2 445**	**5 984**	**2 808**	**1 276**	**1 547**	**2 711**	**2 077**	**2 704**	**2 760**
1989 to March 1990	133	129	627	143	165	93	159	99	185	142
1985 to 1988	348	387	1 430	407	223	303	519	314	468	337
1980 to 1984	334	373	1 074	460	196	220	431	309	450	440
1970 to 1979	612	645	1 442	720	332	407	718	604	699	788
1960 to 1969	318	401	652	463	146	204	373	372	336	440
1959 or earlier	488	510	759	615	214	320	511	379	566	613
Renter-occupied housing units	**906**	**808**	**1 813**	**844**	**428**	**891**	**1 140**	**664**	**858**	**1 091**
1989 to March 1990	289	259	692	206	191	254	547	219	288	267
1985 to 1988	302	243	649	309	116	380	369	218	236	406
1980 to 1984	170	131	218	168	67	98	56	92	174	171
1970 to 1979	102	90	142	91	39	75	93	85	82	114
1960 to 1969	26	21	52	33	12	28	31	33	41	70
1959 or earlier	17	64	60	37	3	56	44	17	37	63
PLUMBING FACILITIES BY PERSONS PER ROOM										
Owner-occupied housing units	**2 233**	**2 445**	**5 984**	**2 808**	**1 276**	**1 547**	**2 711**	**2 077**	**2 704**	**2 760**
Lacking complete plumbing facilities	16	33	18	8	–	10	5	13	9	14
1.00 or less	16	31	18	8	–	10	5	11	9	14
1.01 or more	–	2	–	–	–	–	–	2	–	–
Renter-occupied housing units	**906**	**808**	**1 813**	**844**	**428**	**891**	**1 140**	**664**	**858**	**1 091**
Lacking complete plumbing facilities	1	15	4	4	–	4	–	–	7	–
1.00 or less	1	15	2	4	–	4	–	–	7	–
1.01 or more	–	–	2	–	–	–	–	–	–	–
TELEPHONE IN UNIT										
Telephone in unit	2 953	3 105	7 468	3 541	1 639	2 279	3 659	2 602	3 422	3 755
No telephone in unit	186	148	329	111	65	159	192	139	140	96
HOUSEHOLDER 65 YEARS AND OVER										
Occupied housing units	**1 199**	**1 161**	**1 663**	**1 272**	**481**	**734**	**1 122**	**884**	**1 241**	**1 330**
Owner occupied	980	959	1 368	1 097	427	598	989	788	1 061	1 115
1-person households	610	572	758	580	222	351	513	378	636	623
Built 1939 or earlier	581	561	707	725	182	296	448	494	598	668
Mean household income in 1989 (dollars)	19 748	20 016	22 122	17 016	19 558	27 072	22 696	21 454	16 547	19 421
Female householder, no husband present	511	476	726	523	194	294	449	302	504	532
Lacking complete plumbing facilities	6	33	18	6	–	7	5	8	16	7
No vehicle available	158	161	255	168	49	77	113	99	206	214
No telephone in unit	29	44	21	25	7	15	8	35	27	14
1-person households	13	26	14	17	4	15	–	27	25	7
HOUSEHOLDS BELOW POVERTY LEVEL										
Owner-occupied housing units	**272**	**284**	**379**	**375**	**184**	**245**	**208**	**207**	**284**	**190**
Married-couple families	112	110	136	171	80	102	80	79	115	96
With own children under 18 years	44	41	72	104	33	66	41	32	55	45
Families with female householder	34	22	51	20	18	21	26	15	14	11
With own children under 18 years	23	16	27	6	16	13	25	11	12	11
Householder 65 years and over	121	145	144	202	80	92	97	106	177	84
Householder worked in 1989	108	125	175	181	85	135	96	84	138	118
With public assistance income	34	17	38	30	19	37	21	18	32	13
With Social Security income	125	142	168	195	91	98	110	103	184	75
Mean household income deficit in 1989 (dollars)	3 223	2 978	3 014	3 319	3 549	3 470	3 334	3 064	2 738	3 217
Built 1939 or earlier	173	128	173	229	84	92	98	127	166	88
Lacking complete plumbing facilities	5	14	7	2	–	–	5	5	–	–
No vehicle available	44	53	69	45	25	22	17	38	72	39
No telephone in unit	32	12	35	16	14	16	13	19	5	–
1.01 or more persons per room	8	10	4	6	5	12	5	5	9	9
Renter-occupied housing units	**203**	**177**	**284**	**198**	**79**	**238**	**259**	**152**	**174**	**211**
Married-couple families	79	42	96	50	19	111	51	29	34	46
With own children under 18 years	62	30	62	35	18	95	30	20	34	30
Families with female householder	40	18	45	21	9	34	69	28	12	13
With own children under 18 years	34	14	40	15	9	34	66	26	12	8
Householder 65 years and over	57	73	86	78	24	17	64	47	65	95
Householder worked in 1989	115	94	161	100	45	187	165	82	98	89
With public assistance income	43	30	66	17	10	68	60	40	28	16
With Social Security income	53	81	91	83	31	38	74	48	67	120
Mean household income deficit in 1989 (dollars)	3 967	3 267	2 983	2 891	3 909	3 162	4 181	3 176	2 784	1 972
Built 1939 or earlier	73	85	115	135	48	53	77	47	41	83
Lacking complete plumbing facilities	–	11	4	2	–	–	–	–	7	–
No vehicle available	55	48	73	44	19	27	46	40	54	54
No telephone in unit	40	36	49	21	10	56	71	36	24	18
1.01 or more persons per room	2	2	21	–	4	37	20	3	–	6

TIPSII [UPF] GH231 CENSUS90 71580800 07/22/93 10:20 AM MACHINE: C DATA:CENSUS90*H2TIPSDA31. 07/19/93 14:47:32 TAPE: NONE FRAME: 100
TSF:CENSUS90*92. 07/19/93 14:48:07 UTF:CENSUS90*93. 07/19/93 14:48:07 META:CENSUS90*H2TABLES31. 07/19/93 14:58:14

Table 67. **Fuel, Occupancy, and Social Characteristics: 1990**—Con.

[Data based on sample and subject to sampling variability, see text. For definitions of terms and meanings of symbols, see text]

County	Custer County	Dakota County	Dawes County	Dawson County	Deuel County	Dixon County	Dodge County	Douglas County	Dundy County	Fillmore County
Occupied housing units	**4 953**	**6 035**	**3 327**	**7 829**	**915**	**2 338**	**13 445**	**161 113**	**1 085**	**2 829**
HOUSE HEATING FUEL										
Utility gas	2 143	4 031	1 856	5 178	656	896	9 966	137 765	462	1 602
Bottled, tank, or LP gas	1 947	519	434	1 161	203	635	885	1 921	468	687
Electricity	456	1 168	552	1 178	34	327	1 533	17 599	95	383
Fuel oil, kerosene, etc.	54	134	231	64	10	285	679	1 946	21	98
Coal or coke	8	–	–	–	–	–	–	19	3	–
Wood	211	162	249	183	10	190	254	656	36	50
Solar energy	–	–	–	11	2	–	6	16	–	3
Other fuel	124	15	5	25	–	4	110	947	–	6
No fuel used	10	6	–	29	–	1	12	244	–	–
VEHICLES AVAILABLE										
None	312	412	231	395	49	126	898	16 888	37	160
1	1 275	1 975	1 023	2 124	248	617	4 162	55 704	293	701
2	1 821	2 369	1 245	3 323	351	959	5 592	62 563	386	1 245
3	948	909	482	1 391	182	445	2 020	19 318	209	549
4	394	258	238	438	61	141	592	5 029	119	125
5 or more	203	112	108	158	24	50	181	1 611	41	49
YEAR HOUSEHOLDER MOVED INTO UNIT										
Owner-occupied housing units	**3 516**	**4 120**	**2 099**	**5 458**	**677**	**1 735**	**9 093**	**100 993**	**754**	**2 110**
1989 to March 1990	263	440	144	416	47	109	685	8 966	48	126
1985 to 1988	459	922	365	845	95	286	1 673	24 854	97	277
1980 to 1984	608	626	314	813	90	272	1 417	15 717	114	402
1970 to 1979	1 090	1 135	531	1 819	157	526	2 464	24 985	222	541
1960 to 1969	487	504	315	613	92	204	1 476	13 854	101	288
1959 or earlier	609	493	430	952	196	338	1 378	12 617	172	476
Renter-occupied housing units	**1 437**	**1 915**	**1 228**	**2 371**	**238**	**603**	**4 352**	**60 120**	**331**	**719**
1989 to March 1990	496	842	659	1 100	101	181	1 753	27 256	119	219
1985 to 1988	456	660	338	763	81	212	1 529	21 800	90	224
1980 to 1984	216	221	92	237	34	99	546	5 849	68	134
1970 to 1979	169	111	93	194	5	67	367	3 903	30	83
1960 to 1969	48	36	16	30	7	25	99	924	6	33
1959 or earlier	52	45	30	47	10	19	58	388	18	26
PLUMBING FACILITIES BY PERSONS PER ROOM										
Owner-occupied housing units	**3 516**	**4 120**	**2 099**	**5 458**	**677**	**1 735**	**9 093**	**100 993**	**754**	**2 110**
Lacking complete plumbing facilities	26	4	6	20	7	2	16	159	3	11
1.00 or less	26	4	6	20	7	2	16	152	3	11
1.01 or more	–	–	–	–	–	–	–	7	–	–
Renter-occupied housing units	**1 437**	**1 915**	**1 228**	**2 371**	**238**	**603**	**4 352**	**60 120**	**331**	**719**
Lacking complete plumbing facilities	–	7	12	–	–	5	13	279	–	–
1.00 or less	–	7	12	–	–	5	13	262	–	–
1.01 or more	–	–	–	–	–	–	–	17	–	–
TELEPHONE IN UNIT										
Telephone in unit	4 750	5 735	3 174	7 434	870	2 223	12 753	155 471	1 061	2 736
No telephone in unit	203	300	153	395	45	115	692	5 642	24	93
HOUSEHOLDER 65 YEARS AND OVER										
Occupied housing units	**1 810**	**1 350**	**1 016**	**2 322**	**356**	**817**	**3 916**	**32 001**	**404**	**1 011**
Owner occupied	1 484	1 061	808	1 946	327	688	2 970	23 353	330	867
1-person households	927	651	497	1 074	177	399	1 909	15 619	195	485
Built 1939 or earlier	914	530	536	837	188	501	1 142	9 397	221	400
Mean household income in 1989 (dollars)	19 995	18 462	16 625	20 484	21 729	16 366	19 865	25 589	21 048	26 240
Female householder, no husband present	799	608	483	927	144	327	1 743	15 219	167	422
Lacking complete plumbing facilities	9	4	–	–	–	–	9	142	2	9
No vehicle available	236	269	114	204	38	103	610	8 162	33	149
No telephone in unit	31	37	2	50	3	4	52	436	5	29
1-person households	21	21	–	31	3	2	41	344	5	22
HOUSEHOLDS BELOW POVERTY LEVEL										
Owner-occupied housing units	**385**	**331**	**175**	**437**	**80**	**230**	**542**	**4 928**	**88**	**169**
Married-couple families	141	121	68	156	18	106	177	1 119	38	62
With own children under 18 years	77	62	25	73	11	46	60	516	16	25
Families with female householder	27	34	18	16	4	21	43	996	5	8
With own children under 18 years	22	22	18	16	4	12	30	649	3	6
Householder 65 years and over	192	141	76	252	56	101	292	2 201	44	94
Householder worked in 1989	196	154	89	131	27	102	214	1 723	46	73
With public assistance income	37	43	20	43	6	27	43	671	5	10
With Social Security income	179	124	98	214	52	107	300	2 167	47	79
Mean household income deficit in 1989 (dollars)	3 647	3 070	2 824	3 164	2 299	3 222	2 508	3 343	3 181	3 789
Built 1939 or earlier	225	80	60	183	45	145	239	1 936	56	89
Lacking complete plumbing facilities	8	2	4	2	2	–	–	41	2	2
No vehicle available	44	37	30	46	17	19	101	1 368	9	34
No telephone in unit	13	21	9	50	3	9	22	189	3	18
1.01 or more persons per room	5	17	1	11	3	3	4	153	2	2
Renter-occupied housing units	**373**	**443**	**552**	**511**	**42**	**127**	**904**	**12 988**	**59**	**117**
Married-couple families	110	69	67	108	13	34	149	1 109	11	40
With own children under 18 years	83	50	53	76	13	29	123	827	2	26
Families with female householder	42	169	163	171	14	13	201	4 891	8	15
With own children under 18 years	42	159	92	150	12	13	195	4 507	8	13
Householder 65 years and over	125	95	53	131	7	32	210	1 706	36	44
Householder worked in 1989	201	235	352	317	31	80	498	7 206	23	64
With public assistance income	88	167	103	113	7	29	266	4 028	16	17
With Social Security income	141	133	128	156	9	37	254	2 481	38	45
Mean household income deficit in 1989 (dollars)	2 847	3 419	3 869	3 474	4 035	3 808	3 665	4 093	2 402	2 753
Built 1939 or earlier	171	205	144	91	19	86	313	3 968	38	45
Lacking complete plumbing facilities	–	–	–	–	–	5	13	123	–	–
No vehicle available	97	120	97	145	5	27	262	5 596	11	21
No telephone in unit	74	68	99	144	15	23	265	2 877	4	19
1.01 or more persons per room	14	41	22	22	5	–	34	806	–	4

TIPSII [UPF] GH231 CENSUS90 71580800 07/22/93 10:20 AM MACHINE: C DATA:CENSUS90*H2TIPSDA31. 07/19/93 14:47:32 TAPE: NONE FRAME: 101
TSF:CENSUS90*92. 07/19/93 14:48:07 UTF:CENSUS90*93. 07/19/93 14:48:07 META:CENSUS90*H2TABLES31. 07/19/93 14:58:14

Table 67. **Fuel, Occupancy, and Social Characteristics: 1990**—Con.

[Data based on sample and subject to sampling variability, see text. For definitions of terms and meanings of symbols, see text]

County	Franklin County	Frontier County	Furnas County	Gage County	Garden County	Garfield County	Gosper County	Grant County	Greeley County	Hall County
Occupied housing units	**1 655**	**1 206**	**2 334**	**9 019**	**1 040**	**864**	**764**	**303**	**1 133**	**18 678**
HOUSE HEATING FUEL										
Utility gas	1 197	555	1 682	5 779	534	517	336	–	477	16 565
Bottled, tank, or LP gas	330	443	423	1 515	286	245	268	179	360	886
Electricity	46	147	122	1 174	160	24	121	67	221	917
Fuel oil, kerosene, etc.	23	13	20	148	–	4	9	34	32	119
Coal or coke	–	–	–	8	–	–	–	–	2	–
Wood	58	46	87	358	60	69	30	23	41	132
Solar energy	–	–	–	–	–	3	–	–	–	13
Other fuel	1	2	–	32	–	2	–	–	–	40
No fuel used	–	–	–	5	–	–	–	–	–	6
VEHICLES AVAILABLE										
None	88	33	141	736	46	33	7	8	77	1 260
1	424	257	697	2 574	272	260	157	94	271	5 748
2	656	432	899	3 691	391	321	318	99	425	7 552
3	303	295	361	1 430	227	159	174	86	235	2 938
4	112	122	156	422	80	66	71	8	101	826
5 or more	72	67	80	166	24	25	37	8	24	354
YEAR HOUSEHOLDER MOVED INTO UNIT										
Owner-occupied housing units	**1 306**	**866**	**1 772**	**6 380**	**714**	**619**	**590**	**192**	**889**	**11 886**
1989 to March 1990	76	39	115	473	48	35	32	10	51	1 013
1985 to 1988	187	124	239	1 104	108	130	64	45	140	2 368
1980 to 1984	168	147	267	1 061	129	79	102	32	98	2 031
1970 to 1979	321	244	550	1 746	155	148	173	42	213	3 340
1960 to 1969	258	117	269	1 027	122	86	82	11	122	1 653
1959 or earlier	296	195	332	969	152	141	137	52	265	1 481
Renter-occupied housing units	**349**	**340**	**562**	**2 639**	**326**	**245**	**174**	**111**	**244**	**6 792**
1989 to March 1990	86	108	233	1 132	124	75	61	56	95	3 153
1985 to 1988	128	101	192	906	139	83	49	31	60	2 292
1980 to 1984	67	43	72	316	10	43	28	8	31	772
1970 to 1979	46	38	33	139	36	28	22	7	18	443
1960 to 1969	6	12	13	56	10	6	6	2	8	102
1959 or earlier	16	38	19	90	7	10	8	7	32	30
PLUMBING FACILITIES BY PERSONS PER ROOM										
Owner-occupied housing units	**1 306**	**866**	**1 772**	**6 380**	**714**	**619**	**590**	**192**	**889**	**11 886**
Lacking complete plumbing facilities	4	2	21	28	8	7	9	–	2	17
1.00 or less	4	2	21	26	8	7	9	–	2	17
1.01 or more	–	–	–	2	–	–	–	–	–	–
Renter-occupied housing units	**349**	**340**	**562**	**2 639**	**326**	**245**	**174**	**111**	**244**	**6 792**
Lacking complete plumbing facilities	3	6	–	16	–	–	2	–	3	14
1.00 or less	3	6	–	16	–	–	2	–	3	14
1.01 or more	–	–	–	–	–	–	–	–	–	–
TELEPHONE IN UNIT										
Telephone in unit	1 580	1 173	2 271	8 562	996	841	736	294	1 090	17 776
No telephone in unit	75	33	63	457	44	23	28	9	43	902
HOUSEHOLDER 65 YEARS AND OVER										
Occupied housing units	**683**	**366**	**982**	**2 828**	**381**	**333**	**244**	**85**	**420**	**4 285**
Owner occupied	629	317	830	2 305	319	274	235	79	385	3 170
1-person households	318	179	526	1 431	177	173	89	37	192	2 113
Built 1939 or earlier	416	232	544	1 075	191	164	102	49	294	1 246
Mean household income in 1989 (dollars)	19 085	18 205	16 048	20 424	19 840	16 449	24 873	24 865	18 352	20 511
Female householder, no husband present	288	148	467	1 252	133	147	73	39	172	1 990
Lacking complete plumbing facilities	–	2	18	15	8	5	6	–	2	5
No vehicle available	78	27	113	503	34	27	7	3	66	743
No telephone in unit	13	4	10	72	–	10	2	5	16	40
1-person households	9	2	7	47	–	10	2	3	12	30
HOUSEHOLDS BELOW POVERTY LEVEL										
Owner-occupied housing units	**199**	**116**	**260**	**500**	**84**	**103**	**48**	**9**	**137**	**726**
Married-couple families	78	68	93	192	29	44	23	5	64	258
With own children under 18 years	37	40	35	99	14	22	12	3	34	138
Families with female householder	4	–	10	68	–	6	4	–	10	59
With own children under 18 years	2	–	4	65	–	2	4	–	4	45
Householder 65 years and over	130	58	168	201	33	59	21	–	75	351
Householder worked in 1989	62	63	105	243	41	63	25	7	63	297
With public assistance income	29	4	35	31	2	10	2	2	10	67
With Social Security income	133	54	164	230	27	47	17	2	73	315
Mean household income deficit in 1989 (dollars)	2 562	3 899	2 853	3 547	3 421	3 537	4 078	2 705	2 939	3 312
Built 1939 or earlier	149	71	165	255	44	68	23	5	101	270
Lacking complete plumbing facilities	–	–	1	6	–	7	–	–	–	2
No vehicle available	31	7	32	92	10	8	7	–	39	172
No telephone in unit	13	2	6	30	–	5	6	3	5	24
1.01 or more persons per room	–	–	2	15	–	2	–	–	6	12
Renter-occupied housing units	**61**	**100**	**156**	**701**	**69**	**58**	**24**	**25**	**47**	**1 465**
Married-couple families	19	39	27	173	21	16	10	9	1	252
With own children under 18 years	15	25	19	142	14	13	7	5	–	186
Families with female householder	9	13	13	156	13	12	5	7	12	399
With own children under 18 years	7	13	13	145	11	12	5	7	10	375
Householder 65 years and over	17	19	74	146	16	25	2	1	11	292
Householder worked in 1989	35	67	66	451	44	37	22	22	34	904
With public assistance income	11	10	28	249	20	14	4	7	14	427
With Social Security income	20	21	87	186	27	25	–	1	14	418
Mean household income deficit in 1989 (dollars)	2 789	4 243	3 071	3 656	2 731	3 492	3 790	2 886	3 416	3 680
Built 1939 or earlier	34	35	64	262	29	19	12	5	18	384
Lacking complete plumbing facilities	3	–	–	9	–	–	2	–	–	7
No vehicle available	13	13	56	190	22	13	–	3	16	410
No telephone in unit	8	18	17	165	15	4	8	1	6	273
1.01 or more persons per room	–	–	1	29	–	–	–	–	–	78

TIPSII [UPF] GH231 CENSUS90 71580800 07/22/93 10:20 AM MACHINE: C DATA:CENSUS90*H2TIPSDA31. 07/19/93 14:47:32 TAPE: NONE FRAME: 102
TSF:CENSUS90*92. 07/19/93 14:48:07 UTF:CENSUS90*93. 07/19/93 14:48:07 META:CENSUS90*H2TABLES31. 07/19/93 14:58:14

Table 67. **Fuel, Occupancy, and Social Characteristics: 1990**—Con.

[Data based on sample and subject to sampling variability, see text. For definitions of terms and meanings of symbols, see text]

County	Hamilton County	Harlan County	Hayes County	Hitchcock County	Holt County	Hooker County	Howard County	Jefferson County	Johnson County	Kearney County
Occupied housing units	**3 235**	**1 585**	**480**	**1 467**	**4 744**	**332**	**2 309**	**3 634**	**1 940**	**2 523**
HOUSE HEATING FUEL										
Utility gas	2 215	1 124	–	–	1 961	–	969	1 925	802	1 868
Bottled, tank, or LP gas	505	265	353	953	1 035	275	764	885	535	259
Electricity	350	132	78	208	1 060	21	302	413	298	319
Fuel oil, kerosene, etc.	66	7	17	213	320	21	156	101	119	50
Coal or coke	–	–	3	3	–	–	2	–	–	–
Wood	92	55	26	82	329	15	110	277	174	27
Solar energy	–	–	–	–	–	–	–	–	12	–
Other fuel	2	2	1	6	39	–	6	26	–	–
No fuel used	5	–	2	2	–	–	–	7	–	–
VEHICLES AVAILABLE										
None	138	94	16	75	269	21	95	300	182	86
1	715	408	84	413	1 312	83	566	1 031	486	672
2	1 398	661	193	539	2 008	103	873	1 316	698	1 043
3	635	253	102	255	769	75	443	685	379	464
4	248	117	59	138	268	31	236	213	128	167
5 or more	101	52	26	47	118	19	96	89	67	91
YEAR HOUSEHOLDER MOVED INTO UNIT										
Owner-occupied housing units	**2 245**	**1 232**	**338**	**1 108**	**3 318**	**255**	**1 717**	**2 768**	**1 483**	**1 822**
1989 to March 1990	156	89	19	52	185	11	95	155	74	125
1985 to 1988	322	176	50	164	530	37	287	408	219	370
1980 to 1984	447	245	30	190	605	34	294	383	225	266
1970 to 1979	727	319	100	316	940	69	468	778	394	485
1960 to 1969	310	131	41	144	431	44	225	406	264	207
1959 or earlier	283	272	98	242	627	60	348	638	307	369
Renter-occupied housing units	**990**	**353**	**142**	**359**	**1 426**	**77**	**592**	**866**	**457**	**701**
1989 to March 1990	311	138	46	132	521	30	199	314	145	266
1985 to 1988	376	111	47	117	546	23	204	297	120	246
1980 to 1984	115	58	19	46	161	10	94	119	66	70
1970 to 1979	136	21	18	21	104	8	44	88	58	79
1960 to 1969	30	12	3	14	39	3	14	32	28	24
1959 or earlier	22	13	9	29	55	3	37	16	40	16
PLUMBING FACILITIES BY PERSONS PER ROOM										
Owner-occupied housing units	**2 245**	**1 232**	**338**	**1 108**	**3 318**	**255**	**1 717**	**2 768**	**1 483**	**1 822**
Lacking complete plumbing facilities	25	–	2	4	–	–	7	45	24	–
1.00 or less	25	–	2	4	–	–	7	39	24	–
1.01 or more	–	–	–	–	–	–	–	6	–	–
Renter-occupied housing units	**990**	**353**	**142**	**359**	**1 426**	**77**	**592**	**866**	**457**	**701**
Lacking complete plumbing facilities	1	–	–	4	14	–	1	–	5	–
1.00 or less	1	–	–	4	14	–	1	–	5	–
1.01 or more	–	–	–	–	–	–	–	–	–	–
TELEPHONE IN UNIT										
Telephone in unit	3 188	1 543	466	1 393	4 602	322	2 230	3 503	1 864	2 406
No telephone in unit	47	42	14	74	142	10	79	131	76	117
HOUSEHOLDER 65 YEARS AND OVER										
Occupied housing units	**881**	**613**	**150**	**514**	**1 461**	**124**	**802**	**1 382**	**783**	**806**
Owner occupied	734	523	129	450	1 259	120	657	1 170	679	711
1-person households	368	292	59	271	700	70	325	690	367	363
Built 1939 or earlier	307	319	85	295	694	52	443	756	340	345
Mean household income in 1989 (dollars)	20 892	16 278	18 891	16 351	18 014	14 338	18 722	19 035	23 851	25 791
Female householder, no husband present	322	223	53	233	596	52	307	659	335	316
Lacking complete plumbing facilities	7	–	2	6	10	–	5	38	13	–
No vehicle available	93	78	7	56	174	14	84	239	149	67
No telephone in unit	4	16	4	17	32	1	12	13	17	8
1-person households	4	11	4	17	24	1	12	13	11	6
HOUSEHOLDS BELOW POVERTY LEVEL										
Owner-occupied housing units	**136**	**157**	**44**	**158**	**451**	**35**	**171**	**349**	**167**	**94**
Married-couple families	54	70	17	58	207	6	77	81	66	41
With own children under 18 years	22	25	9	31	88	3	51	32	23	13
Families with female householder	2	7	–	6	26	2	17	39	19	5
With own children under 18 years	2	4	–	6	15	2	11	19	5	5
Householder 65 years and over	62	70	23	86	226	24	74	221	93	63
Householder worked in 1989	58	79	17	71	185	9	91	105	74	49
With public assistance income	20	10	5	20	38	2	22	42	9	11
With Social Security income	63	70	22	72	259	24	77	228	87	67
Mean household income deficit in 1989 (dollars)	2 547	2 641	3 299	3 582	2 987	1 798	3 168	2 396	2 456	2 666
Built 1939 or earlier	75	91	25	94	208	17	123	242	106	49
Lacking complete plumbing facilities	–	–	2	2	–	–	7	27	2	–
No vehicle available	17	26	7	15	58	8	20	79	31	17
No telephone in unit	–	9	6	6	9	1	14	14	6	15
1.01 or more persons per room	2	3	–	3	9	–	2	10	4	3
Renter-occupied housing units	**176**	**88**	**30**	**93**	**316**	**19**	**135**	**192**	**105**	**123**
Married-couple families	56	39	20	42	115	6	28	51	14	39
With own children under 18 years	54	18	20	26	104	–	20	34	8	36
Families with female householder	22	9	3	12	43	6	38	15	4	33
With own children under 18 years	22	6	3	12	38	6	35	10	4	23
Householder 65 years and over	52	26	4	36	61	2	64	65	40	34
Householder worked in 1989	112	61	23	54	221	16	64	129	46	82
With public assistance income	43	4	2	11	60	3	23	60	14	32
With Social Security income	57	29	6	34	86	2	41	67	49	51
Mean household income deficit in 1989 (dollars)	3 251	2 562	7 434	3 938	3 737	3 061	3 522	2 628	4 120	2 595
Built 1939 or earlier	57	50	15	36	147	9	82	79	51	62
Lacking complete plumbing facilities	1	–	–	4	4	–	–	–	–	–
No vehicle available	44	13	4	14	86	4	29	52	33	34
No telephone in unit	25	10	–	18	44	3	32	42	19	46
1.01 or more persons per room	10	–	1	–	33	2	2	–	5	15

TIPSII [UPF] GH231 CENSUS90 71580800 07/22/93 10:20 AM MACHINE: C DATA:CENSUS90*H2TIPSDA31. 07/19/93 14:47:32 TAPE: NONE FRAME: 103
TSF:CENSUS90*92. 07/19/93 14:48:07 UTF:CENSUS90*93. 07/19/93 14:48:07 META:CENSUS90*H2TABLES31. 07/19/93 14:58:14

Table 67. **Fuel, Occupancy, and Social Characteristics: 1990**—Con.

[Data based on sample and subject to sampling variability, see text. For definitions of terms and meanings of symbols, see text]

County	Keith County	Keya Paha County	Kimball County	Knox County	Lancaster County	Lincoln County	Logan County	Loup County	McPherson County	Madison County
Occupied housing units	**3 430**	**419**	**1 650**	**3 817**	**82 759**	**12 676**	**320**	**276**	**212**	**12 283**
HOUSE HEATING FUEL										
Utility gas	1 916	–	1 066	1 318	64 315	9 686	–	–	–	8 133
Bottled, tank, or LP gas	497	254	439	1 297	4 129	1 383	250	214	185	827
Electricity	917	44	83	615	12 679	1 221	29	22	16	2 491
Fuel oil, kerosene, etc.	28	32	23	292	414	23	12	14	–	365
Coal or coke	2	–	8	4	6	11	–	–	–	32
Wood	54	89	23	291	709	304	27	26	9	305
Solar energy	2	–	8	–	30	4	–	–	–	–
Other fuel	6	–	–	–	413	35	2	–	2	72
No fuel used	8	–	–	–	64	9	–	–	–	58
VEHICLES AVAILABLE										
None	186	11	55	325	6 401	708	4	13	3	815
1	967	86	521	990	27 148	3 673	56	53	41	3 740
2	1 317	141	679	1 498	33 329	4 847	141	98	70	5 207
3	718	118	234	723	11 316	2 360	68	67	57	1 830
4	137	42	105	221	3 257	799	34	25	27	540
5 or more	105	21	56	60	1 308	289	17	20	14	151
YEAR HOUSEHOLDER MOVED INTO UNIT										
Owner-occupied housing units	**2 392**	**297**	**1 229**	**2 803**	**50 104**	**8 605**	**213**	**201**	**135**	**8 035**
1989 to March 1990	164	9	79	134	4 810	782	17	5	6	676
1985 to 1988	397	44	140	405	13 127	1 613	39	33	11	1 625
1980 to 1984	496	27	191	393	8 247	1 372	26	31	27	1 338
1970 to 1979	667	76	349	831	12 613	2 572	65	49	42	2 291
1960 to 1969	368	49	209	434	6 044	1 111	35	29	21	1 116
1959 or earlier	300	92	261	606	5 263	1 155	31	54	28	989
Renter-occupied housing units	**1 038**	**122**	**421**	**1 014**	**32 655**	**4 071**	**107**	**75**	**77**	**4 248**
1989 to March 1990	429	41	177	297	16 270	1 743	30	17	27	1 884
1985 to 1988	349	32	168	317	11 578	1 235	44	17	18	1 476
1980 to 1984	155	16	27	189	2 624	580	12	18	13	571
1970 to 1979	57	15	37	140	1 613	337	11	12	5	232
1960 to 1969	13	9	6	47	365	103	2	3	2	53
1959 or earlier	35	9	6	24	205	73	8	8	12	32
PLUMBING FACILITIES BY PERSONS PER ROOM										
Owner-occupied housing units	**2 392**	**297**	**1 229**	**2 803**	**50 104**	**8 605**	**213**	**201**	**135**	**8 035**
Lacking complete plumbing facilities	10	1	–	23	75	29	2	7	–	14
1.00 or less	10	1	–	23	75	29	2	7	–	14
1.01 or more	–	–	–	–	–	–	–	–	–	–
Renter-occupied housing units	**1 038**	**122**	**421**	**1 014**	**32 655**	**4 071**	**107**	**75**	**77**	**4 248**
Lacking complete plumbing facilities	–	–	5	3	124	37	–	–	3	54
1.00 or less	–	–	5	3	117	37	–	–	3	36
1.01 or more	–	–	–	–	7	–	–	–	–	18
TELEPHONE IN UNIT										
Telephone in unit	3 260	411	1 577	3 602	80 884	12 097	314	267	208	11 636
No telephone in unit	170	8	73	215	1 875	579	6	9	4	647
HOUSEHOLDER 65 YEARS AND OVER										
Occupied housing units	**1 011**	**152**	**469**	**1 483**	**15 336**	**3 280**	**101**	**96**	**68**	**3 208**
Owner occupied	790	124	426	1 284	11 562	2 447	94	87	58	2 502
1-person households	487	52	218	698	7 422	1 711	42	41	28	1 522
Built 1939 or earlier	284	86	154	705	3 308	833	52	36	17	1 012
Mean household income in 1989 (dollars)	20 464	19 740	24 632	19 559	25 268	19 687	29 166	21 559	24 597	18 609
Female householder, no husband present	422	50	196	594	7 006	1 549	34	39	16	1 400
Lacking complete plumbing facilities	10	1	–	19	30	48	2	2	3	14
No vehicle available	106	6	36	241	3 276	462	4	13	3	478
No telephone in unit	28	–	9	31	170	36	–	4	–	42
1-person households	19	–	–	18	116	33	–	4	–	21
HOUSEHOLDS BELOW POVERTY LEVEL										
Owner-occupied housing units	**216**	**72**	**89**	**458**	**1 691**	**512**	**16**	**48**	**30**	**563**
Married-couple families	60	47	27	186	510	166	9	15	21	189
With own children under 18 years	33	16	12	103	237	112	3	3	13	86
Families with female householder	13	4	13	18	189	67	–	6	–	33
With own children under 18 years	–	2	6	14	147	59	–	4	–	27
Householder 65 years and over	130	29	31	267	850	141	5	19	10	355
Householder worked in 1989	67	41	52	191	728	219	11	29	24	205
With public assistance income	3	3	9	50	201	35	2	7	–	47
With Social Security income	155	33	24	251	777	193	3	17	10	309
Mean household income deficit in 1989 (dollars)	2 630	5 059	4 342	3 178	3 121	3 695	4 301	3 019	3 670	3 168
Built 1939 or earlier	40	37	16	236	604	127	9	19	7	263
Lacking complete plumbing facilities	3	–	–	13	2	–	2	5	–	5
No vehicle available	35	2	12	98	450	65	2	7	–	88
No telephone in unit	10	–	13	30	26	33	–	2	–	31
1.01 or more persons per room	4	–	9	13	28	12	–	–	5	23
Renter-occupied housing units	**208**	**31**	**113**	**302**	**7 586**	**1 043**	**22**	**15**	**26**	**878**
Married-couple families	46	10	27	98	881	212	15	6	17	148
With own children under 18 years	33	10	15	77	643	145	12	6	14	98
Families with female householder	49	–	22	47	1 511	375	3	–	5	195
With own children under 18 years	49	–	15	36	1 365	375	3	–	5	193
Householder 65 years and over	60	11	30	88	827	191	2	–	–	221
Householder worked in 1989	117	23	61	152	5 376	633	19	15	26	486
With public assistance income	23	2	19	73	1 468	343	2	2	2	249
With Social Security income	86	11	37	102	1 030	272	3	–	–	244
Mean household income deficit in 1989 (dollars)	3 225	4 050	3 718	3 984	3 496	3 830	2 462	3 459	4 371	3 525
Built 1939 or earlier	32	25	69	109	2 052	260	9	14	20	268
Lacking complete plumbing facilities	–	–	–	–	46	14	–	–	–	3
No vehicle available	68	7	25	88	1 827	227	2	–	–	285
No telephone in unit	42	4	19	83	878	265	2	3	–	200
1.01 or more persons per room	8	–	3	13	386	48	–	–	5	62

TIPSII [UPF] GH231 CENSUS90 71580800 07/22/93 10:20 AM MACHINE: C DATA:CENSUS90*H2TIPSDA31. 07/19/93 14:47:32 TAPE: NONE FRAME: 104
TSF:CENSUS90*92. 07/19/93 14:48:07 UTF:CENSUS90*93. 07/19/93 14:48:07 META:CENSUS90*H2TABLES31. 07/19/93 14:58:14

Table 67. **Fuel, Occupancy, and Social Characteristics: 1990**—Con.

[Data based on sample and subject to sampling variability, see text. For definitions of terms and meanings of symbols, see text]

County	Merrick County	Morrill County	Nance County	Nemaha County	Nuckolls County	Otoe County	Pawnee County	Perkins County	Phelps County
Occupied housing units	**3 061**	**2 083**	**1 585**	**3 079**	**2 359**	**5 657**	**1 408**	**1 283**	**3 769**
HOUSE HEATING FUEL									
Utility gas	1 573	1 202	864	1 483	1 504	3 620	482	424	2 888
Bottled, tank, or LP gas	905	512	336	766	536	1 061	522	429	367
Electricity	378	263	235	595	218	519	225	318	438
Fuel oil, kerosene, etc.	80	7	77	75	32	202	16	79	49
Coal or coke	–	8	–	–	2	1	–	3	–
Wood	109	85	70	149	64	224	157	28	23
Solar energy	2	–	1	–	2	5	–	2	–
Other fuel	13	6	2	5	1	22	4	–	2
No fuel used	1	–	–	6	–	3	2	–	2
VEHICLES AVAILABLE									
None	151	114	87	229	181	343	128	45	201
1	744	546	411	880	611	1 578	353	352	1 070
2	1 239	795	607	1 243	927	2 160	530	398	1 416
3	619	393	286	476	357	1 047	274	352	763
4	206	167	143	195	153	399	106	99	211
5 or more	102	68	51	56	130	130	17	37	108
YEAR HOUSEHOLDER MOVED INTO UNIT									
Owner-occupied housing units	**2 234**	**1 424**	**1 210**	**2 135**	**1 856**	**4 045**	**1 137**	**994**	**2 709**
1989 to March 1990	211	87	59	134	132	234	68	53	242
1985 to 1988	331	248	142	390	257	800	166	109	428
1980 to 1984	334	229	172	386	276	553	161	167	563
1970 to 1979	669	351	368	513	475	1 047	304	301	742
1960 to 1969	302	215	190	325	345	692	175	132	304
1959 or earlier	387	294	279	387	371	719	263	232	430
Renter-occupied housing units	**827**	**659**	**375**	**944**	**503**	**1 612**	**271**	**289**	**1 060**
1989 to March 1990	295	264	121	372	176	484	95	107	416
1985 to 1988	310	183	140	275	161	555	65	94	333
1980 to 1984	111	102	55	157	72	257	37	42	126
1970 to 1979	62	76	23	81	72	225	41	28	120
1960 to 1969	25	19	20	27	11	52	11	11	37
1959 or earlier	24	15	16	32	11	39	22	7	28
PLUMBING FACILITIES BY PERSONS PER ROOM									
Owner-occupied housing units	**2 234**	**1 424**	**1 210**	**2 135**	**1 856**	**4 045**	**1 137**	**994**	**2 709**
Lacking complete plumbing facilities	11	–	6	24	10	26	41	2	10
1.00 or less	11	–	6	24	10	26	41	2	10
1.01 or more	–	–	–	–	–	–	–	–	–
Renter-occupied housing units	**827**	**659**	**375**	**944**	**503**	**1 612**	**271**	**289**	**1 060**
Lacking complete plumbing facilities	1	–	–	–	7	8	1	2	–
1.00 or less	1	–	–	–	7	8	1	2	–
1.01 or more	–	–	–	–	–	–	–	–	–
TELEPHONE IN UNIT									
Telephone in unit	2 919	1 954	1 511	2 931	2 311	5 397	1 332	1 259	3 609
No telephone in unit	142	129	74	148	48	260	76	24	160
HOUSEHOLDER 65 YEARS AND OVER									
Occupied housing units	**912**	**610**	**547**	**1 046**	**869**	**1 871**	**661**	**471**	**1 022**
Owner occupied	765	525	491	848	763	1 552	569	418	862
1-person households	442	291	256	554	423	926	301	204	481
Built 1939 or earlier	428	302	299	545	485	704	359	201	432
Mean household income in 1989 (dollars)	19 278	17 778	17 123	19 306	16 495	20 093	17 792	16 993	25 355
Female householder, no husband present	369	266	211	479	370	779	243	194	431
Lacking complete plumbing facilities	11	–	6	24	6	16	39	–	2
No vehicle available	134	82	66	179	139	256	108	39	117
No telephone in unit	36	7	13	34	9	17	25	4	9
1-person households	33	7	9	34	7	10	25	2	7
HOUSEHOLDS BELOW POVERTY LEVEL									
Owner-occupied housing units	**217**	**158**	**139**	**216**	**278**	**379**	**173**	**105**	**140**
Married-couple families	87	62	60	61	106	153	84	54	26
With own children under 18 years	38	39	29	30	43	55	23	27	20
Families with female householder	18	9	18	16	19	16	6	9	22
With own children under 18 years	18	2	11	2	6	2	6	4	12
Householder 65 years and over	108	81	67	130	160	199	100	50	67
Householder worked in 1989	110	66	63	80	126	163	66	60	48
With public assistance income	19	24	16	8	21	59	18	22	61
With Social Security income	106	95	77	134	162	204	110	56	68
Mean household income deficit in 1989 (dollars)	3 002	3 484	2 543	2 850	2 755	3 200	2 813	2 625	2 462
Built 1939 or earlier	116	88	81	100	183	141	101	31	49
Lacking complete plumbing facilities	1	–	3	11	4	–	6	–	–
No vehicle available	41	32	26	48	43	48	29	15	48
No telephone in unit	16	9	13	16	8	19	14	6	12
1.01 or more persons per room	–	10	–	4	4	23	2	2	14
Renter-occupied housing units	**144**	**173**	**74**	**289**	**155**	**297**	**80**	**66**	**186**
Married-couple families	53	80	30	48	59	86	20	34	64
With own children under 18 years	43	65	28	28	52	70	19	30	64
Families with female householder	19	21	2	45	16	57	2	8	61
With own children under 18 years	19	17	2	42	14	57	2	8	61
Householder 65 years and over	50	43	25	102	38	98	31	22	16
Householder worked in 1989	84	101	46	136	84	148	39	44	159
With public assistance income	42	29	10	22	40	86	10	7	42
With Social Security income	58	41	27	120	68	104	39	25	23
Mean household income deficit in 1989 (dollars)	2 902	3 512	3 015	3 139	3 130	3 486	3 119	3 268	3 066
Built 1939 or earlier	74	86	33	89	70	131	55	40	64
Lacking complete plumbing facilities	–	–	–	–	–	7	1	–	–
No vehicle available	39	29	26	84	49	88	28	12	46
No telephone in unit	34	31	11	46	7	73	11	7	35
1.01 or more persons per room	9	11	2	17	17	18	–	2	7

TIPSII [UPF] GH231 CENSUS90 71580800 07/22/93 10:20 AM MACHINE: C DATA:CENSUS90*H2TIPSDA31. 07/19/93 14:47:32 TAPE: NONE FRAME: 105
TSF:CENSUS90*92. 07/19/93 14:48:07 UTF:CENSUS90*93. 07/19/93 14:48:07 META:CENSUS90*H2TABLES31. 07/19/93 14:58:14

Table 67. **Fuel, Occupancy, and Social Characteristics: 1990**—Con.

[Data based on sample and subject to sampling variability, see text. For definitions of terms and meanings of symbols, see text]

County	Pierce County	Platte County	Polk County	Red Willow County	Richardson County	Rock County	Saline County	Sarpy County
Occupied housing units	**2 929**	**10 954**	**2 223**	**4 723**	**4 120**	**798**	**4 829**	**33 960**
HOUSE HEATING FUEL								
Utility gas	1 368	5 137	1 199	3 579	2 286	300	3 137	26 812
Bottled, tank, or LP gas	842	1 144	517	520	1 105	247	702	687
Electricity	381	4 039	311	403	402	159	606	5 598
Fuel oil, kerosene, etc.	197	332	92	53	94	14	115	431
Coal or coke	2	6	2	–	–	–	–	–
Wood	135	206	102	131	219	75	238	298
Solar energy	–	–	–	3	4	–	–	28
Other fuel	4	90	–	34	10	3	29	88
No fuel used	–	–	–	–	–	–	2	18
VEHICLES AVAILABLE								
None	131	558	105	217	284	38	422	805
1	772	3 148	577	1 550	1 369	205	1 243	8 472
2	1 078	4 698	909	1 790	1 498	282	1 743	16 895
3	650	1 861	401	784	688	160	984	5 699
4	200	509	162	311	225	69	258	1 530
5 or more	98	180	69	71	56	44	179	559
YEAR HOUSEHOLDER MOVED INTO UNIT								
Owner-occupied housing units	**2 243**	**8 038**	**1 697**	**3 291**	**2 953**	**559**	**3 541**	**21 402**
1989 to March 1990	160	569	113	144	186	34	236	2 354
1985 to 1988	344	1 754	284	611	485	70	538	6 774
1980 to 1984	362	1 311	185	614	401	93	586	3 801
1970 to 1979	665	2 061	509	871	816	188	994	5 161
1960 to 1969	324	1 135	233	491	394	62	508	2 288
1959 or earlier	388	1 208	373	560	671	112	679	1 024
Renter-occupied housing units	**686**	**2 916**	**526**	**1 432**	**1 167**	**239**	**1 288**	**12 558**
1989 to March 1990	220	1 215	151	667	382	61	435	6 226
1985 to 1988	253	1 026	167	532	361	95	469	5 067
1980 to 1984	79	356	88	151	184	33	210	844
1970 to 1979	72	199	85	35	117	29	65	320
1960 to 1969	27	65	9	38	34	13	44	68
1959 or earlier	35	55	26	9	89	8	65	33
PLUMBING FACILITIES BY PERSONS PER ROOM								
Owner-occupied housing units	**2 243**	**8 038**	**1 697**	**3 291**	**2 953**	**559**	**3 541**	**21 402**
Lacking complete plumbing facilities	18	54	12	10	30	10	16	60
1.00 or less	18	52	12	10	30	10	16	60
1.01 or more	–	2	–	–	–	–	–	–
Renter-occupied housing units	**686**	**2 916**	**526**	**1 432**	**1 167**	**239**	**1 288**	**12 558**
Lacking complete plumbing facilities	7	–	3	–	7	1	–	10
1.00 or less	7	–	3	–	7	1	–	10
1.01 or more	–	–	–	–	–	–	–	–
TELEPHONE IN UNIT								
Telephone in unit	2 853	10 709	2 184	4 534	3 853	773	4 654	33 671
No telephone in unit	76	245	39	189	267	25	175	289
HOUSEHOLDER 65 YEARS AND OVER								
Occupied housing units	**945**	**2 698**	**846**	**1 337**	**1 587**	**251**	**1 663**	**2 965**
Owner occupied	867	2 212	755	1 146	1 277	214	1 361	2 289
1-person households	460	1 253	363	742	792	122	866	1 150
Built 1939 or earlier	449	842	434	446	857	98	741	386
Mean household income in 1989 (dollars)	16 403	22 063	24 066	21 071	18 732	21 296	19 278	27 653
Female householder, no husband present	426	1 165	323	677	698	108	741	1 052
Lacking complete plumbing facilities	13	20	6	–	23	4	9	12
No vehicle available	110	388	82	130	229	21	350	425
No telephone in unit	8	47	7	26	57	–	48	10
1-person households	5	37	7	26	38	–	44	7
HOUSEHOLDS BELOW POVERTY LEVEL								
Owner-occupied housing units	**248**	**539**	**111**	**265**	**339**	**49**	**348**	**547**
Married-couple families	75	216	53	125	121	16	132	225
With own children under 18 years	29	161	26	82	34	12	57	147
Families with female householder	13	53	6	19	16	2	16	103
With own children under 18 years	11	53	6	15	10	2	4	93
Householder 65 years and over	176	214	53	101	181	21	215	152
Householder worked in 1989	72	290	55	141	108	23	143	275
With public assistance income	32	31	10	31	36	3	30	19
With Social Security income	165	203	49	102	215	25	226	120
Mean household income deficit in 1989 (dollars)	3 019	4 256	4 032	3 562	2 796	3 882	2 825	4 499
Built 1939 or earlier	127	175	70	87	215	17	188	112
Lacking complete plumbing facilities	5	2	–	–	8	2	5	–
No vehicle available	37	85	17	24	39	7	90	48
No telephone in unit	19	2	–	21	31	–	21	11
1.01 or more persons per room	3	37	2	9	5	–	13	20
Renter-occupied housing units	**130**	**431**	**77**	**370**	**317**	**79**	**242**	**1 058**
Married-couple families	52	76	27	42	47	23	63	246
With own children under 18 years	44	59	23	35	37	18	39	238
Families with female householder	24	126	5	107	73	19	61	394
With own children under 18 years	21	110	5	100	65	19	61	388
Householder 65 years and over	33	125	22	73	103	22	72	95
Householder worked in 1989	76	256	46	275	174	40	140	762
With public assistance income	26	128	20	103	102	21	29	189
With Social Security income	37	123	20	92	117	29	89	116
Mean household income deficit in 1989 (dollars)	4 064	3 184	3 600	3 206	3 540	4 342	3 560	3 969
Built 1939 or earlier	83	90	36	128	144	23	106	91
Lacking complete plumbing facilities	–	–	–	–	7	–	–	–
No vehicle available	17	125	30	90	56	20	93	197
No telephone in unit	19	77	10	61	101	11	21	81
1.01 or more persons per room	9	12	3	–	14	4	9	86

TIPSII [UPF] GH231 CENSUS90 71580800 07/22/93 10:20 AM MACHINE: C DATA:CENSUS90*H2TIPSDA31. 07/19/93 14:47:32 TAPE: NONE FRAME: 106
TSF:CENSUS90*92. 07/19/93 14:48:07 UTF:CENSUS90*93. 07/19/93 14:48:07 META:CENSUS90*H2TABLES31. 07/19/93 14:58:14

Table 67. **Fuel, Occupancy, and Social Characteristics: 1990**—Con.

[Data based on sample and subject to sampling variability, see text. For definitions of terms and meanings of symbols, see text]

County	Saunders County	Scotts Bluff County	Seward County	Sheridan County	Sherman County	Sioux County	Stanton County	Thayer County
Occupied housing units	**6 809**	**14 056**	**5 432**	**2 618**	**1 431**	**612**	**2 167**	**2 669**
HOUSE HEATING FUEL								
Utility gas	2 402	10 295	2 799	1 199	615	6	984	1 504
Bottled, tank, or LP gas	1 817	1 228	1 413	567	478	423	350	795
Electricity	1 461	1 988	760	320	164	30	349	214
Fuel oil, kerosene, etc.	669	144	154	256	82	42	267	69
Coal or coke	23	47	–	9	2	8	–	–
Wood	368	248	278	233	81	101	198	83
Solar energy	–	23	5	–	3	2	–	–
Other fuel	57	78	21	23	6	–	19	4
No fuel used	12	5	2	11	–	–	–	–
VEHICLES AVAILABLE								
None	390	826	264	134	113	17	83	179
1	1 540	4 737	1 317	756	323	128	438	678
2	2 758	5 194	2 180	970	544	195	943	1 074
3	1 407	2 305	1 056	460	280	178	500	484
4	495	713	457	184	109	66	163	178
5 or more	219	281	158	114	62	28	40	76
YEAR HOUSEHOLDER MOVED INTO UNIT								
Owner-occupied housing units	**5 424**	**9 045**	**3 822**	**1 815**	**1 082**	**393**	**1 650**	**2 084**
1989 to March 1990	403	649	301	109	38	18	128	113
1985 to 1988	929	1 776	788	261	146	44	324	304
1980 to 1984	879	1 369	596	242	168	60	270	314
1970 to 1979	1 561	2 672	1 085	504	324	86	439	571
1960 to 1969	632	1 294	518	245	182	62	170	371
1959 or earlier	1 020	1 285	534	454	224	123	319	411
Renter-occupied housing units	**1 385**	**5 011**	**1 610**	**803**	**349**	**219**	**517**	**585**
1989 to March 1990	475	2 094	594	321	99	77	150	226
1985 to 1988	450	1 869	579	284	143	76	157	151
1980 to 1984	153	542	173	89	48	30	100	78
1970 to 1979	176	396	187	70	35	16	62	74
1960 to 1969	59	69	36	13	5	11	19	10
1959 or earlier	72	41	41	26	19	9	29	46
PLUMBING FACILITIES BY PERSONS PER ROOM								
Owner-occupied housing units	**5 424**	**9 045**	**3 822**	**1 815**	**1 082**	**393**	**1 650**	**2 084**
Lacking complete plumbing facilities	21	27	15	8	10	4	13	10
1.00 or less	21	27	15	8	10	4	13	10
1.01 or more	–	–	–	–	–	–	–	–
Renter-occupied housing units	**1 385**	**5 011**	**1 610**	**803**	**349**	**219**	**517**	**585**
Lacking complete plumbing facilities	5	30	4	–	–	7	–	2
1.00 or less	5	30	4	–	–	7	–	2
1.01 or more	–	–	–	–	–	–	–	–
TELEPHONE IN UNIT								
Telephone in unit	6 573	13 304	5 275	2 440	1 362	584	2 073	2 573
No telephone in unit	236	752	157	178	69	28	94	96
HOUSEHOLDER 65 YEARS AND OVER								
Occupied housing units	**1 933**	**3 993**	**1 471**	**930**	**515**	**173**	**473**	**1 006**
Owner occupied	1 652	3 109	1 159	815	442	157	421	880
1-person households	911	1 887	682	415	259	69	197	460
Built 1939 or earlier	917	1 295	521	435	340	89	235	484
Mean household income in 1989 (dollars)	19 480	18 813	21 489	18 908	14 050	21 410	17 083	18 296
Female householder, no husband present	745	1 651	605	390	220	58	186	445
Lacking complete plumbing facilities	7	12	13	2	9	–	11	6
No vehicle available	295	514	193	81	88	15	65	154
No telephone in unit	71	64	27	36	13	3	16	17
1-person households	46	38	26	24	13	–	2	9
HOUSEHOLDS BELOW POVERTY LEVEL								
Owner-occupied housing units	**495**	**826**	**196**	**219**	**223**	**40**	**222**	**264**
Married-couple families	182	309	78	78	124	16	84	104
With own children under 18 years	102	140	41	52	65	9	34	56
Families with female householder	57	51	19	22	7	6	35	18
With own children under 18 years	34	38	17	11	2	–	35	7
Householder 65 years and over	236	387	90	122	124	14	83	147
Householder worked in 1989	248	352	91	94	112	12	124	112
With public assistance income	38	91	6	24	16	5	39	24
With Social Security income	216	409	102	119	112	14	88	126
Mean household income deficit in 1989 (dollars)	3 641	3 172	3 613	3 045	3 878	4 882	3 682	2 971
Built 1939 or earlier	206	304	87	110	161	16	68	132
Lacking complete plumbing facilities	8	–	7	2	–	2	2	–
No vehicle available	78	107	16	37	49	7	33	48
No telephone in unit	45	63	6	18	14	4	17	6
1.01 or more persons per room	4	37	–	17	6	2	5	8
Renter-occupied housing units	**249**	**1 498**	**315**	**237**	**97**	**46**	**103**	**118**
Married-couple families	50	337	92	90	30	19	37	33
With own children under 18 years	34	272	58	66	12	19	33	25
Families with female householder	50	504	53	52	8	10	13	13
With own children under 18 years	43	481	51	50	8	8	13	13
Householder 65 years and over	64	308	72	36	38	5	21	43
Householder worked in 1989	160	802	187	141	49	33	78	71
With public assistance income	55	513	52	78	19	5	32	25
With Social Security income	61	405	74	55	45	5	27	50
Mean household income deficit in 1989 (dollars)	3 445	3 982	3 871	3 582	2 876	5 319	3 014	4 269
Built 1939 or earlier	116	537	135	90	57	26	51	49
Lacking complete plumbing facilities	5	6	1	–	–	–	–	2
No vehicle available	75	341	63	66	28	2	12	30
No telephone in unit	37	380	64	64	16	4	19	20
1.01 or more persons per room	9	175	22	20	3	8	2	4

TIPSII [UPF] GH231 CENSUS90 71580800 07/22/93 10:20 AM MACHINE: C DATA:CENSUS90*H2TIPSDA31. 07/19/93 14:47:32 TAPE: NONE FRAME: 107
TSF:CENSUS90*92. 07/19/93 14:48:07 UTF:CENSUS90*93. 07/19/93 14:48:07 META:CENSUS90*H2TABLES31. 07/19/93 14:58:14

Table 67. **Fuel, Occupancy, and Social Characteristics: 1990**—Con.

[Data based on sample and subject to sampling variability, see text. For definitions of terms and meanings of symbols, see text]

County	Thomas County	Thurston County	Valley County	Washington County	Wayne County	Webster County	Wheeler County	York County
Occupied housing units	**316**	**2 288**	**2 141**	**6 017**	**3 232**	**1 755**	**350**	**5 467**
HOUSE HEATING FUEL								
Utility gas	–	1 184	1 421	2 929	1 708	1 211	–	3 091
Bottled, tank, or LP gas	229	771	406	1 068	906	361	264	843
Electricity	56	141	213	1 268	366	89	42	1 234
Fuel oil, kerosene, etc.	5	110	12	357	158	14	13	145
Coal or coke	–	–	–	–	–	–	–	6
Wood	24	65	85	374	94	78	31	124
Solar energy	–	4	–	6	–	2	–	–
Other fuel	2	6	4	15	–	–	–	16
No fuel used	–	7	–	–	–	–	–	8
VEHICLES AVAILABLE								
None	7	283	193	292	181	109	9	349
1	67	722	523	1 445	842	523	80	1 556
2	123	858	824	2 290	1 355	591	124	2 141
3	81	302	405	1 362	548	334	97	956
4	28	95	123	392	204	144	27	330
5 or more	10	28	73	236	102	54	13	135
YEAR HOUSEHOLDER MOVED INTO UNIT								
Owner-occupied housing units	**225**	**1 388**	**1 537**	**4 506**	**2 095**	**1 376**	**231**	**3 752**
1989 to March 1990	8	62	110	368	75	76	7	209
1985 to 1988	34	244	281	953	330	201	47	691
1980 to 1984	49	232	216	762	444	241	23	677
1970 to 1979	53	428	356	1 270	643	362	71	1 243
1960 to 1969	38	173	224	562	315	234	27	444
1959 or earlier	43	249	350	591	288	262	56	488
Renter-occupied housing units	**91**	**900**	**604**	**1 511**	**1 137**	**379**	**119**	**1 715**
1989 to March 1990	33	267	236	493	468	115	53	530
1985 to 1988	29	352	220	514	359	138	29	669
1980 to 1984	22	134	63	244	120	49	9	220
1970 to 1979	2	82	57	140	105	61	17	213
1960 to 1969	3	26	12	59	41	13	5	19
1959 or earlier	2	39	16	61	44	3	6	64
PLUMBING FACILITIES BY PERSONS PER ROOM								
Owner-occupied housing units	**225**	**1 388**	**1 537**	**4 506**	**2 095**	**1 376**	**231**	**3 752**
Lacking complete plumbing facilities	3	4	17	53	8	4	–	9
1.00 or less	3	2	17	53	8	4	–	9
1.01 or more	–	2	–	–	–	–	–	–
Renter-occupied housing units	**91**	**900**	**604**	**1 511**	**1 137**	**379**	**119**	**1 715**
Lacking complete plumbing facilities	2	8	–	11	12	–	2	3
1.00 or less	2	8	–	11	12	–	2	3
1.01 or more	–	–	–	–	–	–	–	–
TELEPHONE IN UNIT								
Telephone in unit	305	1 775	2 083	5 909	3 111	1 686	340	5 297
No telephone in unit	11	513	58	108	121	69	10	170
HOUSEHOLDER 65 YEARS AND OVER								
Occupied housing units	**88**	**630**	**766**	**1 417**	**848**	**723**	**93**	**1 615**
Owner occupied	80	485	628	1 045	705	607	86	1 261
1-person households	39	256	393	694	404	341	39	721
Built 1939 or earlier	43	296	415	368	367	421	45	546
Mean household income in 1989 (dollars)	15 559	19 387	15 501	19 195	19 708	15 994	24 843	23 216
Female householder, no husband present	35	257	336	596	363	308	37	632
Lacking complete plumbing facilities	3	7	8	35	–	4	–	7
No vehicle available	5	123	142	214	134	90	7	252
No telephone in unit	3	74	8	–	4	3	2	7
1-person households	3	21	6	–	1	–	2	–
HOUSEHOLDS BELOW POVERTY LEVEL								
Owner-occupied housing units	**38**	**203**	**201**	**201**	**185**	**215**	**35**	**212**
Married-couple families	17	93	73	76	94	100	12	94
With own children under 18 years	7	53	13	37	59	35	6	41
Families with female householder	3	30	7	12	6	6	–	2
With own children under 18 years	3	18	7	2	6	4	–	2
Householder 65 years and over	19	71	153	102	69	131	13	112
Householder worked in 1989	20	96	76	97	118	55	26	74
With public assistance income	9	37	12	–	15	24	–	22
With Social Security income	15	78	148	105	94	123	15	98
Mean household income deficit in 1989 (dollars)	3 190	4 129	1 811	2 979	3 471	3 316	2 979	3 085
Built 1939 or earlier	15	84	117	71	134	140	13	95
Lacking complete plumbing facilities	3	2	1	8	–	4	–	–
No vehicle available	5	52	54	34	26	38	5	28
No telephone in unit	3	61	2	–	19	13	2	6
1.01 or more persons per room	–	27	–	–	–	14	–	–
Renter-occupied housing units	**25**	**368**	**150**	**215**	**347**	**130**	**20**	**232**
Married-couple families	12	85	29	47	49	27	11	48
With own children under 18 years	12	52	27	42	28	14	11	35
Families with female householder	4	168	40	54	45	20	–	34
With own children under 18 years	4	137	40	54	45	16	–	29
Householder 65 years and over	6	65	55	72	56	67	5	95
Householder worked in 1989	19	183	91	128	273	59	15	132
With public assistance income	7	176	31	39	35	11	–	45
With Social Security income	6	97	60	65	69	76	5	88
Mean household income deficit in 1989 (dollars)	4 735	5 230	3 237	3 268	3 101	2 960	6 540	3 297
Built 1939 or earlier	8	55	66	85	157	55	11	46
Lacking complete plumbing facilities	2	3	–	–	3	–	2	3
No vehicle available	–	125	52	85	54	31	–	79
No telephone in unit	4	225	31	43	62	18	4	36
1.01 or more persons per room	3	93	2	11	14	–	9	6

TIPSII [UPF] GH231 CENSUS90 71580800 07/22/93 10:20 AM MACHINE: C DATA:CENSUS90*H2TIPSDA31. 07/19/93 14:47:32 TAPE: NONE FRAME: 108
TSF:CENSUS90*92. 07/19/93 14:48:07 UTF:CENSUS90*93. 07/19/93 14:48:07 META:CENSUS90*H2TABLES31. 07/19/93 14:58:14

Table 68. **Financial Characteristics: 1990**

[Data based on sample and subject to sampling variability, see text. For definitions of terms and meanings of symbols, see text]

County	Adams County	Antelope County	Arthur County	Banner County	Blaine County	Boone County	Box Butte County	Boyd County	Brown County	Buffalo County
HOUSEHOLD INCOME IN 1989										
Occupied housing units	**11 593**	**3 045**	**187**	**305**	**268**	**2 560**	**4 898**	**1 148**	**1 499**	**13 736**
Median income (dollars)	24 023	18 331	19 712	21 653	20 208	21 633	26 664	16 328	17 165	23 771
Owner occupied	7 475	2 254	113	192	173	1 872	3 326	910	1 103	8 491
Median income (dollars)	29 788	19 872	21 719	22 368	22 656	24 241	31 528	16 500	18 432	30 350
Renter occupied	4 118	791	74	113	95	688	1 572	238	396	5 245
Median income (dollars)	15 395	15 438	16 250	20 521	16 607	16 007	16 340	15 968	15 128	15 081
Specified owner-occupied housing units	**6 215**	**1 417**	**44**	**38**	**69**	**1 243**	**2 400**	**499**	**751**	**6 343**
MORTGAGE STATUS AND SELECTED MONTHLY OWNER COSTS										
With a mortgage	3 193	457	7	13	10	362	1 414	87	237	3 748
Less than $200	21	19	3	–	–	17	3	9	13	23
$200 to $299	227	89	2	3	–	71	52	18	33	139
$300 to $399	314	107	–	6	3	82	226	27	43	470
$400 to $499	761	109	2	3	3	95	162	7	74	586
$500 to $599	624	59	–	1	–	49	212	8	49	622
$600 to $699	461	31	–	–	4	22	347	7	3	643
$700 to $799	263	33	–	–	–	9	226	8	7	451
$800 to $899	167	7	–	–	–	12	75	3	9	325
$900 to $999	123	–	–	–	–	–	42	–	–	207
$1,000 to $1,249	140	–	–	–	–	4	61	–	6	152
$1,250 to $1,499	42	1	–	–	–	1	8	–	–	79
$1,500 to $1,999	39	–	–	–	–	–	–	–	–	44
$2,000 or more	11	2	–	–	–	–	–	–	–	7
Median (dollars)	538	411	213	344	483	409	614	341	433	605
Mean (dollars)	599	441	257	360	504	427	607	414	450	637
Not mortgaged	3 022	960	37	25	59	881	986	412	514	2 595
Less than $100	126	122	8	2	15	109	63	56	58	155
$100 to $199	1 294	595	25	18	39	519	510	274	301	1 150
$200 to $299	1 127	204	4	3	5	212	336	70	139	1 063
$300 to $399	296	26	–	2	–	38	63	6	10	174
$400 to $499	108	4	–	–	–	3	14	2	4	20
$500 or more	71	9	–	–	–	–	–	4	2	33
Median (dollars)	207	160	157	135	132	160	187	145	166	199
Mean (dollars)	224	169	153	163	130	169	193	158	170	204
MORTGAGE STATUS AND SELECTED MONTHLY OWNER COSTS AS A PERCENTAGE OF HOUSEHOLD INCOME IN 1989										
With a mortgage	3 193	457	7	13	10	362	1 414	87	237	3 748
Less than 10 percent	207	46	–	3	3	53	109	14	19	275
10 to 14 percent	667	93	1	2	–	105	389	23	33	706
15 to 19 percent	958	116	6	3	3	58	370	16	52	960
20 to 24 percent	573	106	–	–	–	57	249	11	41	657
25 to 29 percent	382	31	–	1	–	42	163	10	43	524
30 to 34 percent	108	14	–	–	–	15	25	4	11	231
35 percent or more	291	51	–	4	4	29	109	9	38	380
Not computed	7	–	–	–	–	3	–	–	–	15
Median	18.8	18.9	17.1	17.5	18.3	16.9	17.8	17.0	21.8	19.6
Not mortgaged	3 022	960	37	25	59	881	986	412	514	2 595
Less than 10 percent	1 242	347	16	14	35	381	388	128	193	1 053
10 to 14 percent	748	209	7	–	3	180	230	89	107	545
15 to 19 percent	400	105	9	3	–	114	160	61	70	331
20 to 24 percent	223	91	–	–	10	71	37	38	47	212
25 to 29 percent	124	58	–	6	6	32	53	22	33	113
30 to 34 percent	97	57	–	–	–	19	22	17	10	99
35 percent or more	152	83	5	–	2	79	88	51	48	222
Not computed	36	10	–	2	3	5	8	6	6	20
Median	11.7	13.1	11.8	10.0–	10.0–	11.6	12.2	14.2	12.9	12.2
Specified renter-occupied housing units	**3 968**	**555**	**34**	**31**	**61**	**494**	**1 455**	**170**	**340**	**4 964**
GROSS RENT										
Less than $100	71	22	–	–	–	23	38	6	9	84
$100 to $149	213	62	–	3	9	62	102	18	31	337
$150 to $199	375	106	8	–	4	70	109	19	32	424
$200 to $249	593	114	2	3	–	93	273	41	56	590
$250 to $299	645	75	2	3	2	83	259	27	71	667
$300 to $349	596	46	3	–	3	51	103	5	38	686
$350 to $399	546	12	–	–	–	4	127	8	29	697
$400 to $449	330	6	–	–	–	13	148	2	17	513
$450 to $499	192	6	–	–	–	7	53	–	8	230
$500 to $549	143	2	–	2	–	–	97	–	–	145
$550 to $599	37	–	–	–	–	2	51	–	3	146
$600 to $649	12	–	–	–	–	–	23	–	–	73
$650 to $699	18	–	–	–	–	–	–	–	–	46
$700 to $749	29	–	–	–	–	–	–	–	–	50
$750 to $999	12	–	–	–	–	–	–	–	–	35
$1,000 or more	–	–	–	–	–	–	–	–	–	28
No cash rent	156	104	19	20	43	86	72	44	46	213
Median (dollars)	301	216	188	246	150	224	285	229	263	320
Mean (dollars)	310	221	226	282	182	227	310	223	264	333

TIPSII [UPF] GH231 CENSUS90 71580800 07/22/93 10:20 AM MACHINE: C DATA:CENSUS90*H2TIPSDA31. 07/19/93 14:47:32 TAPE: NONE FRAME: 109
TSF:CENSUS90*92. 07/19/93 14:48:07 UTF:CENSUS90*93. 07/19/93 14:48:07 META:CENSUS90*H2TABLES31. 07/19/93 14:58:14

Table 68. **Financial Characteristics: 1990**—Con.

[Data based on sample and subject to sampling variability, see text. For definitions of terms and meanings of symbols, see text]

County	Burt County	Butler County	Cass County	Cedar County	Chase County	Cherry County	Cheyenne County	Clay County	Colfax County	Cuming County
HOUSEHOLD INCOME IN 1989										
Occupied housing units	**3 139**	**3 253**	**7 797**	**3 652**	**1 704**	**2 438**	**3 851**	**2 741**	**3 562**	**3 851**
Median income (dollars)	20 778	23 103	28 261	20 755	21 641	18 750	23 526	22 972	21 718	21 825
Owner occupied	2 233	2 445	5 984	2 808	1 276	1 547	2 711	2 077	2 704	2 760
Median income (dollars)	22 807	25 086	30 926	21 636	22 880	21 427	26 908	24 894	23 926	23 619
Renter occupied	906	808	1 813	844	428	891	1 140	664	858	1 091
Median income (dollars)	16 343	18 542	20 687	17 500	18 500	15 487	17 668	18 692	16 394	18 657
Specified owner-occupied housing units	**1 567**	**1 522**	**4 230**	**1 747**	**910**	**913**	**1 964**	**1 564**	**1 926**	**1 732**
MORTGAGE STATUS AND SELECTED MONTHLY OWNER COSTS										
With a mortgage	527	508	2 629	559	382	368	1 025	525	760	691
Less than $200	11	6	7	33	18	22	50	7	8	24
$200 to $299	77	55	63	83	49	53	134	100	88	101
$300 to $399	149	105	289	152	85	110	208	150	184	155
$400 to $499	135	112	425	104	79	62	175	106	234	126
$500 to $599	104	91	542	88	50	43	208	66	85	109
$600 to $699	30	44	404	56	39	16	95	39	76	94
$700 to $799	3	41	315	28	19	15	73	24	34	47
$800 to $899	10	27	221	9	21	11	31	10	26	21
$900 to $999	6	16	125	4	12	11	11	11	9	7
$1,000 to $1,249	1	2	154	2	2	19	24	8	11	7
$1,250 to $1,499	1	4	74	–	4	6	9	2	5	–
$1,500 to $1,999	–	5	10	–	2	–	7	–	–	–
$2,000 or more	–	–	–	–	2	–	–	2	–	–
Median (dollars)	418	480	598	411	455	399	457	406	432	460
Mean (dollars)	435	524	646	437	504	480	499	460	476	475
Not mortgaged	1 040	1 014	1 601	1 188	528	545	939	1 039	1 166	1 041
Less than $100	96	104	51	171	73	49	92	95	86	127
$100 to $199	610	587	763	803	287	287	524	572	748	624
$200 to $299	276	244	610	164	136	167	268	305	308	226
$300 to $399	54	53	135	43	21	26	49	52	3	54
$400 to $499	4	23	26	4	7	16	2	10	12	10
$500 or more	–	3	16	3	4	–	4	5	9	–
Median (dollars)	164	171	199	150	161	182	174	174	169	162
Mean (dollars)	174	180	209	159	174	197	180	184	179	172
MORTGAGE STATUS AND SELECTED MONTHLY OWNER COSTS AS A PERCENTAGE OF HOUSEHOLD INCOME IN 1989										
With a mortgage	527	508	2 629	559	382	368	1 025	525	760	691
Less than 10 percent	52	39	109	35	29	33	112	43	62	50
10 to 14 percent	140	109	438	153	71	91	287	140	178	171
15 to 19 percent	142	114	584	131	80	71	249	154	242	181
20 to 24 percent	74	113	596	110	90	54	135	86	146	124
25 to 29 percent	43	29	372	51	47	46	70	44	51	55
30 to 34 percent	22	36	193	20	13	16	74	15	39	53
35 percent or more	54	64	337	57	52	57	98	41	42	55
Not computed	–	4	–	2	–	–	–	2	–	2
Median	17.5	19.6	21.5	18.5	20.6	19.2	17.3	17.5	17.9	18.4
Not mortgaged	1 040	1 014	1 601	1 188	528	545	939	1 039	1 166	1 041
Less than 10 percent	431	439	686	486	226	179	448	470	481	421
10 to 14 percent	218	230	345	285	114	141	199	233	238	272
15 to 19 percent	147	154	235	142	49	90	135	119	164	147
20 to 24 percent	80	56	128	112	21	40	59	57	97	108
25 to 29 percent	50	43	48	37	42	33	19	59	50	25
30 to 34 percent	34	25	45	32	18	11	23	38	17	37
35 percent or more	76	65	107	88	58	50	53	58	115	29
Not computed	4	2	7	6	–	1	3	5	4	2
Median	12.0	11.5	11.6	11.8	11.7	13.3	10.5	11.0	12.1	11.8
Specified renter-occupied housing units	**704**	**626**	**1 553**	**553**	**350**	**534**	**989**	**527**	**699**	**735**
GROSS RENT										
Less than $100	19	20	39	24	–	5	29	24	39	31
$100 to $149	53	46	60	82	10	26	94	49	53	70
$150 to $199	104	58	71	66	41	29	143	61	62	78
$200 to $249	130	66	132	129	58	125	98	83	134	87
$250 to $299	112	141	210	99	67	68	173	92	174	179
$300 to $349	76	87	246	29	37	50	118	61	70	97
$350 to $399	34	57	240	26	29	30	142	41	52	53
$400 to $449	31	23	217	–	6	49	45	21	32	26
$450 to $499	21	18	99	2	13	10	33	5	10	9
$500 to $549	6	11	67	–	6	5	15	8	3	11
$550 to $599	7	15	8	–	2	2	–	2	–	5
$600 to $649	1	–	25	–	2	7	19	–	–	–
$650 to $699	1	–	18	–	–	–	–	–	–	–
$700 to $749	–	2	11	–	–	–	–	–	–	–
$750 to $999	–	2	20	–	–	8	5	–	–	–
$1,000 or more	–	–	5	–	–	–	–	–	–	2
No cash rent	109	80	85	96	79	120	75	80	70	87
Median (dollars)	247	280	346	221	267	272	276	253	257	264
Mean (dollars)	262	286	351	218	282	299	282	254	255	263

TIPSII [UPF] GH231 CENSUS90 71580800 07/22/93 10:20 AM MACHINE: C DATA:CENSUS90*H2TIPSDA31. 07/19/93 14:47:32 TAPE: NONE FRAME: 110
TSF:CENSUS90*92. 07/19/93 14:48:07 UTF:CENSUS90*93. 07/19/93 14:48:07 META:CENSUS90*H2TABLES31. 07/19/93 14:58:14

Table 68. **Financial Characteristics: 1990**—Con.

[Data based on sample and subject to sampling variability, see text. For definitions of terms and meanings of symbols, see text]

County	Custer County	Dakota County	Dawes County	Dawson County	Deuel County	Dixon County	Dodge County	Douglas County	Dundy County	Fillmore County
HOUSEHOLD INCOME IN 1989										
Occupied housing units	**4 953**	**6 035**	**3 327**	**7 829**	**915**	**2 338**	**13 445**	**161 113**	**1 085**	**2 829**
Median income (dollars)	21 504	24 829	17 279	22 195	21 444	20 000	24 394	29 315	20 496	23 009
Owner occupied	3 516	4 120	2 099	5 458	677	1 735	9 093	100 993	754	2 110
Median income (dollars)	23 953	28 562	23 777	25 294	23 139	21 523	28 785	37 853	22 375	24 946
Renter occupied	1 437	1 915	1 228	2 371	238	603	4 352	60 120	331	719
Median income (dollars)	15 685	17 608	10 622	16 968	16 964	16 014	16 910	18 491	17 875	19 449
Specified owner-occupied housing units	**2 265**	**3 008**	**1 411**	**4 362**	**501**	**1 089**	**7 543**	**91 878**	**463**	**1 497**
MORTGAGE STATUS AND SELECTED MONTHLY OWNER COSTS										
With a mortgage	717	1 790	562	2 140	154	395	3 919	64 697	107	520
Less than $200	38	6	9	25	9	4	41	331	5	6
$200 to $299	121	76	46	199	16	62	244	2 017	18	49
$300 to $399	146	198	108	490	55	120	605	5 209	31	136
$400 to $499	169	435	118	470	25	94	809	7 727	21	129
$500 to $599	106	399	112	428	14	57	778	8 835	11	83
$600 to $699	59	282	33	310	12	35	597	9 245	6	47
$700 to $799	33	163	73	83	6	10	394	7 580	9	36
$800 to $899	21	112	34	45	9	8	179	6 587	2	16
$900 to $999	2	50	26	35	2	–	82	4 704	–	13
$1,000 to $1,249	18	48	3	37	6	3	126	6 090	4	5
$1,250 to $1,499	2	4	–	4	–	2	17	2 898	–	–
$1,500 to $1,999	–	14	–	11	–	–	30	1 995	–	–
$2,000 or more	2	3	–	3	–	–	17	1 479	–	–
Median (dollars)	449	543	500	475	391	412	532	689	398	445
Mean (dollars)	467	581	528	506	462	440	572	780	448	484
Not mortgaged	1 548	1 218	849	2 222	347	694	3 624	27 181	356	977
Less than $100	252	115	42	171	73	80	185	1 300	34	69
$100 to $199	894	547	445	1 165	204	436	1 606	9 429	234	559
$200 to $299	342	425	290	647	59	152	1 407	10 357	81	274
$300 to $399	35	92	62	199	7	23	353	3 894	4	52
$400 to $499	15	37	10	22	4	2	49	1 227	–	19
$500 or more	10	2	–	18	–	1	24	974	3	4
Median (dollars)	157	192	187	183	140	155	201	224	162	177
Mean (dollars)	165	202	195	195	153	166	208	245	167	188
MORTGAGE STATUS AND SELECTED MONTHLY OWNER COSTS AS A PERCENTAGE OF HOUSEHOLD INCOME IN 1989										
With a mortgage	717	1 790	562	2 140	154	395	3 919	64 697	107	520
Less than 10 percent	67	119	37	133	19	36	275	4 721	8	38
10 to 14 percent	204	395	162	478	41	111	847	11 358	23	116
15 to 19 percent	204	482	173	559	38	104	1 073	15 169	21	115
20 to 24 percent	102	329	84	404	21	38	752	13 502	16	122
25 to 29 percent	32	173	54	210	9	30	457	8 182	15	60
30 to 34 percent	32	81	17	119	10	19	148	4 165	9	16
35 percent or more	74	207	35	232	16	57	357	7 410	13	51
Not computed	2	4	–	5	–	–	10	190	2	2
Median	17.1	18.9	17.4	19.1	17.2	17.4	18.9	20.4	20.2	19.6
Not mortgaged	1 548	1 218	849	2 222	347	694	3 624	27 181	356	977
Less than 10 percent	821	424	336	887	156	256	1 505	11 540	136	413
10 to 14 percent	294	355	169	572	71	184	854	6 184	105	214
15 to 19 percent	166	155	112	326	38	90	465	3 524	40	149
20 to 24 percent	73	88	86	126	27	57	304	1 915	20	76
25 to 29 percent	66	66	73	110	22	43	125	1 027	21	36
30 to 34 percent	40	37	37	56	13	11	108	719	8	34
35 percent or more	76	82	35	125	17	49	248	2 017	24	45
Not computed	12	11	1	20	3	4	15	255	2	10
Median	10.0–	12.5	12.6	11.9	11.1	12.4	11.8	11.6	12.0	11.6
Specified renter-occupied housing units	**1 034**	**1 845**	**1 095**	**2 143**	**173**	**414**	**4 042**	**59 727**	**256**	**502**
GROSS RENT										
Less than $100	79	41	13	35	2	10	84	1 053	12	14
$100 to $149	113	100	39	149	17	61	221	2 413	35	52
$150 to $199	148	77	147	140	20	59	381	2 382	27	38
$200 to $249	176	165	177	281	29	63	531	3 486	39	77
$250 to $299	214	227	169	458	35	69	603	5 342	28	64
$300 to $349	100	288	190	393	16	43	587	7 226	40	108
$350 to $399	28	317	151	240	4	24	586	8 533	8	22
$400 to $449	21	204	64	129	–	10	377	8 216	4	27
$450 to $499	18	130	32	71	3	10	232	6 441	–	16
$500 to $549	8	89	27	53	2	3	137	4 448	–	1
$550 to $599	9	50	19	6	1	–	74	3 242	–	–
$600 to $649	–	41	–	–	–	–	25	1 792	–	–
$650 to $699	–	8	–	–	–	–	12	1 119	–	–
$700 to $749	–	11	–	–	–	–	7	858	–	–
$750 to $999	5	28	–	–	–	2	53	1 406	–	–
$1,000 or more	2	–	–	–	2	–	–	566	–	–
No cash rent	113	69	67	188	42	60	132	1 204	63	83
Median (dollars)	235	348	291	288	244	239	310	394	217	266
Mean (dollars)	237	354	294	290	260	244	319	404	223	265

TIPSII [UPF] GH231 CENSUS90 71580800 07/22/93 10:20 AM MACHINE: C DATA:CENSUS90*H2TIPSDA31. 07/19/93 14:47:32 TAPE: NONE FRAME: 111
TSF:CENSUS90*92. 07/19/93 14:48:07 UTF:CENSUS90*93. 07/19/93 14:48:07 META:CENSUS90*H2TABLES31. 07/19/93 14:58:14

Table 68. **Financial Characteristics: 1990**—Con.

[Data based on sample and subject to sampling variability, see text. For definitions of terms and meanings of symbols, see text]

County	Franklin County	Frontier County	Furnas County	Gage County	Garden County	Garfield County	Gosper County	Grant County	Greeley County	Hall County
HOUSEHOLD INCOME IN 1989										
Occupied housing units	**1 655**	**1 206**	**2 334**	**9 019**	**1 040**	**864**	**764**	**303**	**1 133**	**18 678**
Median income (dollars)	20 537	20 255	17 974	22 743	18 920	16 992	25 284	19 464	18 502	25 161
Owner occupied	1 306	866	1 772	6 380	714	619	590	192	889	11 886
Median income (dollars)	20 781	21 164	19 722	26 540	20 380	17 978	26 875	21 964	19 429	30 899
Renter occupied	349	340	562	2 639	326	245	174	111	244	6 792
Median income (dollars)	19 464	16 818	13 000	16 075	16 268	13 869	21 250	16 806	16 310	17 194
Specified owner-occupied housing units	**903**	**498**	**1 356**	**4 833**	**424**	**398**	**325**	**98**	**557**	**9 864**
MORTGAGE STATUS AND SELECTED MONTHLY OWNER COSTS										
With a mortgage	193	178	374	2 004	124	100	130	23	115	5 729
Less than $200	11	4	17	52	1	7	6	–	23	34
$200 to $299	51	27	67	243	30	8	9	5	21	262
$300 to $399	39	53	84	400	36	28	44	5	42	915
$400 to $499	39	31	96	436	19	26	24	6	15	984
$500 to $599	17	32	48	337	10	9	14	2	11	1 113
$600 to $699	14	15	18	184	10	8	8	4	3	946
$700 to $799	6	9	15	193	6	10	15	–	–	596
$800 to $899	–	1	12	43	2	2	6	–	–	383
$900 to $999	8	4	5	51	4	–	1	1	–	189
$1,000 to $1,249	8	–	8	52	6	2	3	–	–	163
$1,250 to $1,499	–	2	3	11	–	–	–	–	–	72
$1,500 to $1,999	–	–	1	–	–	–	–	–	–	38
$2,000 or more	–	–	–	2	–	–	–	–	–	34
Median (dollars)	388	412	416	473	389	427	423	438	320	558
Mean (dollars)	436	454	456	509	461	462	481	445	331	598
Not mortgaged	710	320	982	2 829	300	298	195	75	442	4 135
Less than $100	114	39	177	458	22	87	11	–	65	272
$100 to $199	450	205	588	1 377	191	130	117	51	284	1 741
$200 to $299	133	60	173	762	70	65	56	15	80	1 538
$300 to $399	12	16	40	198	17	13	9	7	11	422
$400 to $499	–	–	2	20	–	3	–	–	2	98
$500 or more	1	–	2	14	–	–	2	2	–	64
Median (dollars)	150	161	153	164	154	138	171	171	143	203
Mean (dollars)	155	165	161	176	172	155	182	196	155	213
MORTGAGE STATUS AND SELECTED MONTHLY OWNER COSTS AS A PERCENTAGE OF HOUSEHOLD INCOME IN 1989										
With a mortgage	193	178	374	2 004	124	100	130	23	115	5 729
Less than 10 percent	23	8	32	136	19	5	12	–	26	436
10 to 14 percent	49	51	73	457	19	14	24	8	26	1 177
15 to 19 percent	37	61	95	576	31	32	37	4	11	1 622
20 to 24 percent	12	28	60	368	17	26	22	7	22	1 004
25 to 29 percent	23	4	45	179	17	10	10	–	9	669
30 to 34 percent	4	9	22	123	6	4	12	–	4	249
35 percent or more	45	17	41	156	15	9	11	4	17	572
Not computed	–	–	6	9	–	–	2	–	–	–
Median	18.3	17.5	19.2	18.5	18.9	19.8	18.8	19.4	17.5	18.9
Not mortgaged	710	320	982	2 829	300	298	195	75	442	4 135
Less than 10 percent	304	132	376	1 252	103	100	75	32	170	1 761
10 to 14 percent	165	63	220	696	73	92	66	19	116	947
15 to 19 percent	85	48	150	371	57	43	29	7	56	543
20 to 24 percent	66	28	69	171	27	28	8	4	33	284
25 to 29 percent	28	14	59	109	10	15	2	2	20	184
30 to 34 percent	19	10	21	67	6	7	4	3	19	84
35 percent or more	36	25	72	124	20	8	9	8	23	297
Not computed	7	–	15	39	4	5	2	–	5	35
Median	11.4	12.2	12.4	11.0	13.1	12.5	11.6	11.4	12.1	11.5
Specified renter-occupied housing units	**257**	**237**	**483**	**2 263**	**214**	**178**	**106**	**72**	**187**	**6 622**
GROSS RENT										
Less than $100	6	8	34	95	8	11	4	–	5	138
$100 to $149	22	41	84	186	17	32	7	3	22	406
$150 to $199	43	25	74	260	36	21	5	4	36	518
$200 to $249	48	36	91	318	44	31	15	16	46	691
$250 to $299	46	42	68	355	39	30	25	7	14	1 060
$300 to $349	19	17	35	419	12	14	11	2	11	1 080
$350 to $399	12	10	12	283	11	–	12	7	4	837
$400 to $449	5	8	2	107	7	1	6	–	2	625
$450 to $499	–	2	7	57	–	1	7	1	2	512
$500 to $549	–	–	2	25	–	2	–	–	–	260
$550 to $599	–	4	–	24	–	–	–	–	–	135
$600 to $649	–	–	3	2	–	–	–	2	–	61
$650 to $699	–	–	–	6	–	–	–	–	–	19
$700 to $749	–	–	–	4	–	–	–	–	–	19
$750 to $999	–	–	–	7	–	–	–	1	–	34
$1,000 or more	–	–	–	–	–	–	–	–	–	31
No cash rent	56	44	71	115	40	35	14	29	45	196
Median (dollars)	229	235	208	279	230	208	273	247	209	321
Mean (dollars)	234	239	212	278	234	210	282	292	211	330

TIPSII [UPF] GH231 CENSUS90 71580800 07/22/93 10:20 AM MACHINE: C DATA:CENSUS90*H2TIPSDA31. 07/19/93 14:47:32 TAPE: NONE FRAME: 112
TSF:CENSUS90*92. 07/19/93 14:48:07 UTF:CENSUS90*93. 07/19/93 14:48:07 META:CENSUS90*H2TABLES31. 07/19/93 14:58:14

Table 68. **Financial Characteristics: 1990**—Con.

[Data based on sample and subject to sampling variability, see text. For definitions of terms and meanings of symbols, see text]

County	Hamilton County	Harlan County	Hayes County	Hitchcock County	Holt County	Hooker County	Howard County	Jefferson County	Johnson County	Kearney County
HOUSEHOLD INCOME IN 1989										
Occupied housing units	**3 235**	**1 585**	**480**	**1 467**	**4 744**	**332**	**2 309**	**3 634**	**1 940**	**2 523**
Median income (dollars)	25 130	17 897	20 488	19 375	20 034	18 264	21 930	21 922	19 471	26 866
Owner occupied	2 245	1 232	338	1 108	3 318	255	1 717	2 768	1 483	1 822
Median income (dollars)	27 810	19 073	21 389	20 455	22 698	19 258	23 923	23 660	20 580	28 683
Renter occupied	990	353	142	359	1 426	77	592	866	457	701
Median income (dollars)	20 211	13 427	17 167	16 520	16 243	15 446	17 500	16 526	16 326	21 250
Specified owner-occupied housing units	**1 564**	**869**	**136**	**680**	**2 055**	**166**	**1 004**	**1 968**	**939**	**1 380**
MORTGAGE STATUS AND SELECTED MONTHLY OWNER COSTS										
With a mortgage	776	237	33	188	730	24	289	587	314	503
Less than $200	25	4	8	10	34	–	6	7	14	15
$200 to $299	54	39	3	22	81	4	37	109	50	55
$300 to $399	174	55	4	55	156	11	69	197	98	85
$400 to $499	189	71	6	33	149	–	62	98	68	82
$500 to $599	129	29	7	42	109	5	59	102	35	94
$600 to $699	105	22	5	11	109	2	29	35	15	67
$700 to $799	42	4	–	5	51	–	15	22	16	27
$800 to $899	20	5	–	2	8	2	7	–	10	30
$900 to $999	21	–	–	–	16	–	4	6	–	29
$1,000 to $1,249	12	6	–	–	9	–	1	7	2	9
$1,250 to $1,499	–	2	–	1	5	–	–	4	–	10
$1,500 to $1,999	5	–	–	7	3	–	–	–	6	–
$2,000 or more	–	–	–	–	–	–	–	–	–	–
Median (dollars)	470	429	413	419	463	379	443	390	395	510
Mean (dollars)	504	461	383	479	492	433	463	433	450	547
Not mortgaged	788	632	103	492	1 325	142	715	1 381	625	877
Less than $100	67	46	27	86	113	18	77	247	78	47
$100 to $199	378	410	58	281	732	93	430	833	383	469
$200 to $299	281	143	13	91	392	28	174	262	130	285
$300 to $399	60	18	3	24	64	3	27	20	23	59
$400 to $499	2	5	2	5	6	–	7	6	9	8
$500 or more	–	10	–	5	18	–	–	13	2	9
Median (dollars)	190	166	144	149	176	155	164	147	158	183
Mean (dollars)	197	181	156	164	187	161	173	160	170	192
MORTGAGE STATUS AND SELECTED MONTHLY OWNER COSTS AS A PERCENTAGE OF HOUSEHOLD INCOME IN 1989										
With a mortgage	776	237	33	188	730	24	289	587	314	503
Less than 10 percent	65	11	4	9	61	–	18	82	34	48
10 to 14 percent	166	57	13	42	113	3	92	158	87	117
15 to 19 percent	202	48	8	52	196	10	72	135	72	122
20 to 24 percent	176	43	4	28	132	5	48	104	59	107
25 to 29 percent	45	20	–	18	82	2	27	43	13	41
30 to 34 percent	38	24	2	8	58	2	7	17	14	30
35 percent or more	84	34	2	29	88	2	25	44	35	38
Not computed	–	–	–	2	–	–	–	4	–	–
Median	18.9	20.3	14.8	19.0	19.9	19.5	17.4	16.9	17.5	18.5
Not mortgaged	788	632	103	492	1 325	142	715	1 381	625	877
Less than 10 percent	359	223	42	205	457	57	300	616	276	417
10 to 14 percent	183	145	16	118	298	26	151	366	134	224
15 to 19 percent	91	93	19	76	215	26	103	124	89	54
20 to 24 percent	64	53	9	39	99	14	72	106	39	97
25 to 29 percent	32	30	3	6	62	6	31	46	30	21
30 to 34 percent	34	17	3	8	54	2	17	47	22	25
35 percent or more	23	67	11	36	124	11	41	58	31	39
Not computed	2	4	–	4	16	–	–	18	4	–
Median	10.9	13.1	13.0	11.7	13.3	12.7	11.9	10.9	11.3	10.5
Specified renter-occupied housing units	**771**	**283**	**83**	**273**	**1 157**	**65**	**409**	**752**	**313**	**596**
GROSS RENT										
Less than $100	15	12	–	10	35	3	32	24	17	21
$100 to $149	12	26	4	24	71	6	28	64	42	13
$150 to $199	49	10	10	37	131	6	49	142	40	14
$200 to $249	151	45	5	26	191	11	95	81	39	88
$250 to $299	129	54	7	48	204	7	59	203	52	108
$300 to $349	130	32	7	30	168	7	35	76	46	104
$350 to $399	87	9	2	7	75	–	33	34	20	52
$400 to $449	73	7	–	7	19	–	16	22	8	62
$450 to $499	21	14	–	–	15	–	3	23	2	38
$500 to $549	2	2	–	–	40	–	2	7	4	5
$550 to $599	17	–	–	–	–	–	3	–	2	12
$600 to $649	7	–	–	–	–	–	–	–	–	–
$650 to $699	–	–	–	–	–	–	–	–	–	–
$700 to $749	–	–	–	2	–	–	–	–	–	–
$750 to $999	–	–	–	–	–	–	–	5	–	–
$1,000 or more	–	–	–	3	–	–	–	–	–	–
No cash rent	78	72	48	79	208	25	54	71	41	79
Median (dollars)	297	260	241	250	260	231	235	255	246	306
Mean (dollars)	307	261	242	255	263	216	244	252	241	313

TIPSII [UPF] GH231 CENSUS90 71580800 07/22/93 10:20 AM MACHINE: C DATA:CENSUS90*H2TIPSDA31. 07/19/93 14:47:32 TAPE: NONE FRAME: 113
TSF:CENSUS90*92. 07/19/93 14:48:07 UTF:CENSUS90*93. 07/19/93 14:48:07 META:CENSUS90*H2TABLES31. 07/19/93 14:58:14

Table 68. **Financial Characteristics: 1990**—Con.

[Data based on sample and subject to sampling variability, see text. For definitions of terms and meanings of symbols, see text]

County	Keith County	Keya Paha County	Kimball County	Knox County	Lancaster County	Lincoln County	Logan County	Loup County	McPherson County	Madison County
HOUSEHOLD INCOME IN 1989										
Occupied housing units	**3 430**	**419**	**1 650**	**3 817**	**82 759**	**12 676**	**320**	**276**	**212**	**12 283**
Median income (dollars)	22 613	16 597	24 221	18 069	28 761	25 732	21 210	17 679	17 188	24 102
Owner occupied	2 392	297	1 229	2 803	50 104	8 605	213	201	135	8 035
Median income (dollars)	24 948	16 750	26 779	19 372	37 494	31 480	21 750	17 422	20 625	29 268
Renter occupied	1 038	122	421	1 014	32 655	4 071	107	75	77	4 248
Median income (dollars)	16 545	15 833	17 534	14 348	17 365	15 023	19 219	18 194	13 375	17 198
Specified owner-occupied housing units	**1 760**	**96**	**838**	**1 790**	**42 708**	**6 823**	**107**	**70**	**33**	**6 593**
MORTGAGE STATUS AND SELECTED MONTHLY OWNER COSTS										
With a mortgage	1 002	20	306	443	29 937	3 817	31	11	3	3 482
Less than $200	16	4	2	32	92	62	1	–	2	27
$200 to $299	66	6	27	90	803	234	11	4	–	162
$300 to $399	172	8	77	115	2 412	539	4	4	–	459
$400 to $499	193	2	72	117	4 146	775	7	1	1	647
$500 to $599	214	–	36	44	5 206	663	–	–	–	674
$600 to $699	134	–	55	16	5 138	470	6	–	–	642
$700 to $799	109	–	15	10	3 950	484	–	–	–	430
$800 to $899	52	–	6	8	2 626	213	–	2	–	151
$900 to $999	34	–	9	–	1 763	153	2	–	–	96
$1,000 to $1,249	6	–	7	5	2 305	165	–	–	–	141
$1,250 to $1,499	3	–	–	2	843	26	–	–	–	19
$1,500 to $1,999	3	–	–	4	353	18	–	–	–	24
$2,000 or more	–	–	–	–	300	15	–	–	–	10
Median (dollars)	526	300	457	387	644	541	344	358	200–	564
Mean (dollars)	543	304	503	411	703	585	428	424	271	594
Not mortgaged	758	76	532	1 347	12 771	3 006	76	59	30	3 111
Less than $100	60	10	28	149	496	268	9	21	11	144
$100 to $199	324	59	253	757	4 698	1 466	45	36	18	1 560
$200 to $299	286	4	203	374	5 467	952	20	2	1	1 188
$300 to $399	63	1	29	36	1 487	249	2	–	–	149
$400 to $499	25	–	19	19	397	29	–	–	–	46
$500 or more	–	2	–	12	226	42	–	–	–	24
Median (dollars)	199	135	194	164	217	186	158	113	150	192
Mean (dollars)	205	163	202	175	228	197	169	113	133	200
MORTGAGE STATUS AND SELECTED MONTHLY OWNER COSTS AS A PERCENTAGE OF HOUSEHOLD INCOME IN 1989										
With a mortgage	1 002	20	306	443	29 937	3 817	31	11	3	3 482
Less than 10 percent	78	6	28	48	2 552	230	–	2	2	214
10 to 14 percent	120	2	62	105	5 444	1 067	2	1	1	648
15 to 19 percent	225	8	79	87	7 799	1 024	9	–	–	914
20 to 24 percent	224	–	28	86	6 401	609	3	2	–	830
25 to 29 percent	145	2	33	45	3 607	357	2	1	–	413
30 to 34 percent	72	2	16	22	1 668	148	9	–	–	170
35 percent or more	131	–	60	50	2 440	382	6	5	–	293
Not computed	7	–	–	–	26	–	–	–	–	–
Median	21.7	16.3	19.0	18.9	19.5	18.0	28.8	27.5	10.0–	19.8
Not mortgaged	758	76	532	1 347	12 771	3 006	76	59	30	3 111
Less than 10 percent	254	25	281	487	6 099	1 416	27	30	21	1 303
10 to 14 percent	215	22	89	261	3 099	748	22	8	3	759
15 to 19 percent	129	8	86	205	1 431	373	13	10	2	335
20 to 24 percent	41	6	33	126	679	147	7	5	2	256
25 to 29 percent	67	6	7	76	425	97	2	2	–	117
30 to 34 percent	13	–	5	60	292	75	1	–	–	94
35 percent or more	39	6	28	126	665	128	4	2	2	216
Not computed	–	3	3	6	81	22	–	2	–	31
Median	12.9	12.6	10.0–	13.5	10.4	10.5	12.5	10.0–	10.0–	11.6
Specified renter-occupied housing units	**909**	**75**	**368**	**730**	**32 241**	**3 733**	**66**	**33**	**33**	**3 986**
GROSS RENT										
Less than $100	22	4	18	74	343	123	–	–	3	88
$100 to $149	56	9	20	155	782	300	–	5	3	273
$150 to $199	75	9	18	77	1 009	434	4	11	6	254
$200 to $249	134	9	66	119	2 179	526	5	5	4	408
$250 to $299	158	–	59	85	3 825	495	18	–	–	799
$300 to $349	114	4	82	56	4 876	476	3	3	–	704
$350 to $399	89	3	33	21	5 098	459	3	–	3	492
$400 to $449	48	–	20	12	4 529	316	6	–	–	346
$450 to $499	27	–	6	9	3 215	186	–	–	–	203
$500 to $549	48	–	2	–	2 204	89	–	–	–	147
$550 to $599	5	–	10	4	1 356	24	2	–	–	41
$600 to $649	7	–	3	2	825	25	–	–	–	–
$650 to $699	7	–	–	–	473	14	–	–	–	4
$700 to $749	–	–	–	3	349	11	–	–	–	7
$750 to $999	7	–	–	–	467	20	–	–	–	60
$1,000 or more	–	–	–	6	221	15	–	–	–	16
No cash rent	112	37	31	107	490	220	25	9	14	144
Median (dollars)	285	175	274	202	380	288	274	191	190	307
Mean (dollars)	302	199	282	220	392	299	304	200	188	321

TIPSII [UPF] GH231 CENSUS90 71580800 07/22/93 10:20 AM MACHINE: C DATA:CENSUS90*H2TIPSDA31. 07/19/93 14:47:32 TAPE: NONE FRAME: 114
TSF:CENSUS90*92. 07/19/93 14:48:07 UTF:CENSUS90*93. 07/19/93 14:48:07 META:CENSUS90*H2TABLES31. 07/19/93 14:58:14

Table 68. **Financial Characteristics: 1990**—Con.

[Data based on sample and subject to sampling variability, see text. For definitions of terms and meanings of symbols, see text]

County	Merrick County	Morrill County	Nance County	Nemaha County	Nuckolls County	Otoe County	Pawnee County	Perkins County	Phelps County
HOUSEHOLD INCOME IN 1989									
Occupied housing units	**3 061**	**2 083**	**1 585**	**3 079**	**2 359**	**5 657**	**1 408**	**1 283**	**3 769**
Median income (dollars)	22 274	19 306	19 971	21 869	20 452	23 222	17 701	22 852	26 428
Owner occupied	2 234	1 424	1 210	2 135	1 856	4 045	1 137	994	2 709
Median income (dollars)	24 120	21 747	21 000	25 279	22 213	26 219	19 159	23 904	29 688
Renter occupied	827	659	375	944	503	1 612	271	289	1 060
Median income (dollars)	18 772	15 702	17 875	15 375	15 369	17 004	12 798	19 539	19 722
Specified owner-occupied housing units	**1 457**	**896**	**839**	**1 497**	**1 375**	**2 883**	**614**	**618**	**2 109**
MORTGAGE STATUS AND SELECTED MONTHLY OWNER COSTS									
With a mortgage	579	336	251	613	407	1 202	156	184	993
Less than $200	11	9	6	17	22	17	13	5	9
$200 to $299	79	59	58	38	86	128	47	13	143
$300 to $399	105	93	86	102	90	247	39	48	197
$400 to $499	101	72	45	179	92	268	31	36	263
$500 to $599	144	31	36	111	53	183	16	25	134
$600 to $699	53	29	12	63	22	117	6	20	106
$700 to $799	27	12	4	34	16	75	2	18	89
$800 to $899	50	16	–	35	9	76	–	10	23
$900 to $999	5	3	2	14	7	44	–	7	11
$1,000 to $1,249	4	7	2	20	10	27	2	2	11
$1,250 to $1,499	–	2	–	–	–	8	–	–	5
$1,500 to $1,999	–	–	–	–	–	12	–	–	2
$2,000 or more	–	3	–	–	–	–	–	–	–
Median (dollars)	493	410	372	486	405	480	332	475	461
Mean (dollars)	497	486	402	523	439	537	372	518	491
Not mortgaged	878	560	588	884	968	1 681	458	434	1 116
Less than $100	64	75	88	101	170	134	80	52	71
$100 to $199	488	337	386	458	581	858	294	244	531
$200 to $299	286	113	86	254	180	535	72	112	381
$300 to $399	37	25	19	57	27	124	10	22	93
$400 to $499	3	6	9	8	5	16	2	4	30
$500 or more	–	4	–	6	5	14	–	–	10
Median (dollars)	171	161	154	172	147	185	149	161	192
Mean (dollars)	180	172	163	184	160	196	154	174	204
MORTGAGE STATUS AND SELECTED MONTHLY OWNER COSTS AS A PERCENTAGE OF HOUSEHOLD INCOME IN 1989									
With a mortgage	579	336	251	613	407	1 202	156	184	993
Less than 10 percent	58	39	28	83	44	134	13	7	88
10 to 14 percent	152	71	60	158	104	330	38	46	221
15 to 19 percent	116	89	69	124	107	321	36	56	299
20 to 24 percent	121	52	35	110	66	206	28	38	193
25 to 29 percent	61	21	25	68	47	70	14	15	75
30 to 34 percent	26	14	8	20	10	40	5	5	57
35 percent or more	45	47	26	50	29	101	22	17	60
Not computed	–	3	–	–	–	–	–	–	–
Median	18.4	18.2	17.7	17.6	17.6	17.1	18.8	18.5	18.1
Not mortgaged	878	560	588	884	968	1 681	458	434	1 116
Less than 10 percent	356	214	215	366	401	674	189	190	638
10 to 14 percent	203	120	156	174	232	368	95	90	224
15 to 19 percent	141	77	87	135	122	267	56	60	119
20 to 24 percent	63	48	54	55	44	76	38	29	47
25 to 29 percent	29	25	24	49	52	75	24	34	40
30 to 34 percent	16	14	17	41	19	64	12	16	14
35 percent or more	57	56	33	62	93	137	39	15	34
Not computed	13	6	2	2	5	20	5	–	–
Median	11.9	12.6	12.5	12.2	11.7	12.1	12.0	11.5	10.0–
Specified renter-occupied housing units	**651**	**483**	**294**	**776**	**394**	**1 306**	**202**	**218**	**907**
GROSS RENT									
Less than $100	28	18	7	31	22	42	11	5	14
$100 to $149	10	37	19	64	43	93	35	14	69
$150 to $199	101	28	36	119	73	113	35	18	67
$200 to $249	107	65	76	128	76	132	8	19	160
$250 to $299	129	76	58	104	65	253	25	25	121
$300 to $349	120	61	24	130	29	253	19	44	131
$350 to $399	57	40	4	51	10	188	12	22	86
$400 to $449	21	25	2	21	7	74	3	8	83
$450 to $499	–	9	3	27	4	35	–	5	22
$500 to $549	2	2	2	14	2	16	–	2	16
$550 to $599	–	–	–	–	–	12	–	1	–
$600 to $649	–	–	–	6	3	7	–	–	–
$650 to $699	–	1	–	7	–	–	–	–	–
$700 to $749	–	–	–	2	–	–	–	–	–
$750 to $999	–	–	–	–	–	6	–	–	5
$1,000 or more	–	–	–	–	–	2	–	–	11
No cash rent	76	121	63	72	60	80	54	55	122
Median (dollars)	266	269	238	256	220	296	192	300	284
Mean (dollars)	262	267	237	267	225	295	215	280	304

TIPSII [UPF] GH231 CENSUS90 71580800 07/22/93 10:20 AM MACHINE: C DATA:CENSUS90*H2TIPSDA31. 07/19/93 14:47:32 TAPE: NONE FRAME: 115
TSF:CENSUS90*92. 07/19/93 14:48:07 UTF:CENSUS90*93. 07/19/93 14:48:07 META:CENSUS90*H2TABLES31. 07/19/93 14:58:14

Table 68. **Financial Characteristics: 1990**—Con.

[Data based on sample and subject to sampling variability, see text. For definitions of terms and meanings of symbols, see text]

County	Pierce County	Platte County	Polk County	Red Willow County	Richardson County	Rock County	Saline County	Sarpy County
HOUSEHOLD INCOME IN 1989								
Occupied housing units	**2 929**	**10 954**	**2 223**	**4 723**	**4 120**	**798**	**4 829**	**33 960**
Median income (dollars)	22 205	25 986	25 654	22 400	19 419	19 014	24 194	35 486
Owner occupied	2 243	8 038	1 697	3 291	2 953	559	3 541	21 402
Median income (dollars)	23 337	29 918	27 418	24 488	21 623	21 027	25 710	41 897
Renter occupied	686	2 916	526	1 432	1 167	239	1 288	12 558
Median income (dollars)	19 167	18 920	21 105	17 429	13 644	14 196	20 361	25 286
Specified owner-occupied housing units	**1 397**	**6 284**	**1 165**	**2 465**	**2 143**	**319**	**2 616**	**19 561**
MORTGAGE STATUS AND SELECTED MONTHLY OWNER COSTS								
With a mortgage	490	3 521	402	1 132	741	117	1 046	16 700
Less than $200	11	8	26	30	51	3	10	18
$200 to $299	49	185	44	75	120	30	117	215
$300 to $399	90	591	112	198	194	25	211	837
$400 to $499	124	636	81	281	183	14	202	1 346
$500 to $599	93	773	74	236	83	30	187	1 626
$600 to $699	53	532	24	99	56	5	133	2 279
$700 to $799	38	305	26	81	15	4	83	2 835
$800 to $899	10	191	5	48	25	6	36	2 161
$900 to $999	10	124	5	25	2	–	41	1 698
$1,000 to $1,249	7	91	–	48	12	–	24	2 412
$1,250 to $1,499	3	62	3	11	–	–	2	827
$1,500 to $1,999	2	15	2	–	–	–	–	396
$2,000 or more	–	8	–	–	–	–	–	50
Median (dollars)	476	544	426	493	403	404	493	771
Mean (dollars)	509	583	461	529	432	434	524	807
Not mortgaged	907	2 763	763	1 333	1 402	202	1 570	2 861
Less than $100	89	128	62	91	185	21	179	84
$100 to $199	485	1 523	450	650	859	134	853	680
$200 to $299	284	903	201	442	299	35	460	1 381
$300 to $399	32	148	36	129	44	10	62	523
$400 to $499	4	48	12	12	15	2	12	97
$500 or more	13	13	2	9	–	–	4	96
Median (dollars)	179	187	171	189	161	160	177	247
Mean (dollars)	189	198	180	201	167	171	179	257
MORTGAGE STATUS AND SELECTED MONTHLY OWNER COSTS AS A PERCENTAGE OF HOUSEHOLD INCOME IN 1989								
With a mortgage	490	3 521	402	1 132	741	117	1 046	16 700
Less than 10 percent	31	286	35	100	29	9	54	801
10 to 14 percent	124	680	140	233	258	31	279	2 408
15 to 19 percent	132	925	104	286	176	33	322	3 854
20 to 24 percent	78	782	38	175	100	11	200	3 508
25 to 29 percent	61	398	34	124	64	10	61	2 639
30 to 34 percent	16	196	15	100	31	11	60	1 659
35 percent or more	46	232	36	114	79	12	63	1 803
Not computed	2	22	–	–	4	–	7	28
Median	18.4	19.2	16.3	19.1	17.3	17.8	17.9	21.8
Not mortgaged	907	2 763	763	1 333	1 402	202	1 570	2 861
Less than 10 percent	324	1 324	395	562	566	66	742	1 338
10 to 14 percent	195	642	179	306	357	60	321	656
15 to 19 percent	106	282	75	187	168	24	198	357
20 to 24 percent	83	164	45	107	95	19	92	159
25 to 29 percent	47	91	22	45	60	13	67	77
30 to 34 percent	47	44	17	17	44	7	54	72
35 percent or more	98	186	30	99	106	13	92	178
Not computed	7	30	–	10	6	–	4	24
Median	13.2	10.3	10.0–	11.6	11.8	12.9	10.6	10.6
Specified renter-occupied housing units	**413**	**2 694**	**367**	**1 361**	**919**	**156**	**1 066**	**12 352**
GROSS RENT								
Less than $100	5	50	10	31	32	7	31	44
$100 to $149	18	114	40	98	182	28	79	106
$150 to $199	67	207	38	185	142	5	91	121
$200 to $249	96	330	61	197	129	32	103	113
$250 to $299	59	434	72	175	190	17	210	288
$300 to $349	42	493	36	160	50	18	155	851
$350 to $399	29	370	22	136	51	9	141	1 625
$400 to $449	19	266	11	113	22	5	109	1 721
$450 to $499	10	139	1	88	–	–	50	1 392
$500 to $549	5	98	–	22	–	–	23	1 118
$550 to $599	–	53	–	14	–	–	–	866
$600 to $649	–	–	–	–	–	–	–	600
$650 to $699	–	–	–	4	–	–	–	491
$700 to $749	–	6	–	8	–	–	–	364
$750 to $999	–	7	–	9	7	–	6	945
$1,000 or more	–	5	–	–	–	–	–	372
No cash rent	63	122	76	121	114	35	68	1 335
Median (dollars)	244	316	248	284	215	234	296	473
Mean (dollars)	262	319	244	298	223	230	299	514

TIPSII [UPF] GH231 CENSUS90 71580800 07/22/93 10:20 AM MACHINE: C DATA:CENSUS90*H2TIPSDA31. 07/19/93 14:47:32 TAPE: NONE FRAME: 116
TSF:CENSUS90*92. 07/19/93 14:48:07 UTF:CENSUS90*93. 07/19/93 14:48:07 META:CENSUS90*H2TABLES31. 07/19/93 14:58:14

Table 68. **Financial Characteristics: 1990**—Con.

[Data based on sample and subject to sampling variability, see text. For definitions of terms and meanings of symbols, see text]

County	Saunders County	Scotts Bluff County	Seward County	Sheridan County	Sherman County	Sioux County	Stanton County	Thayer County
HOUSEHOLD INCOME IN 1989								
Occupied housing units	**6 809**	**14 056**	**5 432**	**2 618**	**1 431**	**612**	**2 167**	**2 669**
Median income (dollars)	26 005	20 374	27 005	19 066	17 248	19 107	24 847	20 159
Owner occupied	5 424	9 045	3 822	1 815	1 082	393	1 650	2 084
Median income (dollars)	27 493	24 661	31 694	22 083	18 167	20 694	28 091	21 917
Renter occupied	1 385	5 011	1 610	803	349	219	517	585
Median income (dollars)	20 373	14 904	19 814	14 129	14 511	17 022	19 792	16 308
Specified owner-occupied housing units	**3 735**	**7 044**	**2 716**	**1 010**	**646**	**126**	**981**	**1 452**
MORTGAGE STATUS AND SELECTED MONTHLY OWNER COSTS								
With a mortgage	1 945	3 775	1 419	335	185	35	595	502
Less than $200	16	31	16	3	7	–	11	42
$200 to $299	105	248	62	44	36	6	35	78
$300 to $399	241	693	160	81	59	16	148	107
$400 to $499	427	829	321	90	42	7	131	108
$500 to $599	374	644	243	57	11	–	114	68
$600 to $699	348	545	234	25	14	2	95	43
$700 to $799	194	237	135	17	2	2	34	17
$800 to $899	98	202	93	6	5	–	5	23
$900 to $999	42	137	56	4	3	2	8	13
$1,000 to $1,249	63	144	67	8	6	–	12	2
$1,250 to $1,499	13	32	18	–	–	–	–	1
$1,500 to $1,999	13	33	14	–	–	–	2	–
$2,000 or more	11	–	–	–	–	–	–	–
Median (dollars)	539	513	556	443	383	372	482	419
Mean (dollars)	586	563	600	472	430	426	502	445
Not mortgaged	1 790	3 269	1 297	675	461	91	386	950
Less than $100	135	226	77	82	66	11	23	144
$100 to $199	755	1 598	536	318	307	55	218	517
$200 to $299	661	1 052	538	235	67	25	111	232
$300 to $399	193	293	117	27	16	–	24	40
$400 to $499	27	69	18	6	–	–	8	14
$500 or more	19	31	11	7	5	–	2	3
Median (dollars)	201	188	205	183	142	159	180	157
Mean (dollars)	208	198	209	189	154	163	191	171
MORTGAGE STATUS AND SELECTED MONTHLY OWNER COSTS AS A PERCENTAGE OF HOUSEHOLD INCOME IN 1989								
With a mortgage	1 945	3 775	1 419	335	185	35	595	502
Less than 10 percent	111	271	68	35	14	11	50	72
10 to 14 percent	346	699	323	82	35	–	88	74
15 to 19 percent	493	934	420	87	43	4	131	147
20 to 24 percent	373	684	257	43	29	3	141	69
25 to 29 percent	259	371	146	42	19	4	86	49
30 to 34 percent	108	271	76	8	14	5	34	31
35 percent or more	245	537	127	36	29	8	65	56
Not computed	10	8	2	2	2	–	–	4
Median	20.2	19.9	18.8	17.8	19.9	24.2	21.0	18.5
Not mortgaged	1 790	3 269	1 297	675	461	91	386	950
Less than 10 percent	673	1 094	540	210	167	40	151	421
10 to 14 percent	454	935	329	168	93	12	86	223
15 to 19 percent	241	422	180	95	63	20	63	92
20 to 24 percent	112	248	94	48	56	2	20	73
25 to 29 percent	76	156	63	47	24	7	19	44
30 to 34 percent	82	150	25	33	15	5	12	22
35 percent or more	136	249	52	67	43	3	21	65
Not computed	16	15	14	7	–	2	14	10
Median	12.4	12.9	11.5	13.7	13.4	11.9	12.0	11.1
Specified renter-occupied housing units	**1 140**	**4 624**	**1 348**	**594**	**222**	**92**	**275**	**446**
GROSS RENT								
Less than $100	28	90	24	17	5	–	5	20
$100 to $149	86	284	55	33	32	6	14	23
$150 to $199	61	384	97	43	27	7	24	70
$200 to $249	171	546	151	116	47	6	44	66
$250 to $299	163	774	178	110	34	4	60	102
$300 to $349	171	672	209	66	21	14	28	39
$350 to $399	154	481	250	56	8	7	24	21
$400 to $449	81	379	130	26	7	6	17	9
$450 to $499	28	338	68	22	2	–	7	3
$500 to $549	35	120	40	12	–	–	9	–
$550 to $599	21	80	29	–	2	–	–	7
$600 to $649	–	73	3	1	–	–	–	9
$650 to $699	1	23	5	–	–	–	–	–
$700 to $749	–	11	–	–	–	–	–	–
$750 to $999	–	71	–	–	–	–	–	6
$1,000 or more	12	–	–	–	2	–	–	–
No cash rent	128	298	109	92	35	42	43	71
Median (dollars)	299	306	324	269	223	304	278	254
Mean (dollars)	312	324	323	279	245	277	285	265

TIPSII [UPF] GH231 CENSUS90 71580800 07/22/93 10:20 AM MACHINE: C DATA:CENSUS90*H2TIPSDA31. 07/19/93 14:47:32 TAPE: NONE FRAME: 117
TSF:CENSUS90*92. 07/19/93 14:48:07 UTF:CENSUS90*93. 07/19/93 14:48:07 META:CENSUS90*H2TABLES31. 07/19/93 14:58:14

Table 68. **Financial Characteristics: 1990**—Con.

[Data based on sample and subject to sampling variability, see text. For definitions of terms and meanings of symbols, see text]

County	Thomas County	Thurston County	Valley County	Washington County	Wayne County	Webster County	Wheeler County	York County
HOUSEHOLD INCOME IN 1989								
Occupied housing units	**316**	**2 288**	**2 141**	**6 017**	**3 232**	**1 755**	**350**	**5 467**
Median income (dollars)	17 389	18 937	19 143	29 629	21 008	18 372	21 944	25 599
Owner occupied	225	1 388	1 537	4 506	2 095	1 376	231	3 752
Median income (dollars)	20 163	22 300	20 871	34 399	25 200	19 825	25 313	28 955
Renter occupied	91	900	604	1 511	1 137	379	119	1 715
Median income (dollars)	15 924	13 447	13 314	18 847	14 919	13 651	16 812	19 025
Specified owner-occupied housing units	**124**	**926**	**980**	**3 058**	**1 432**	**939**	**88**	**2 879**
MORTGAGE STATUS AND SELECTED MONTHLY OWNER COSTS								
With a mortgage	35	317	344	1 948	646	279	16	1 449
Less than $200	–	45	15	3	25	17	2	14
$200 to $299	8	45	87	64	86	80	5	104
$300 to $399	12	74	79	201	108	61	4	231
$400 to $499	12	76	35	276	108	55	5	320
$500 to $599	–	35	64	367	141	36	–	278
$600 to $699	2	19	18	357	77	22	–	207
$700 to $799	–	10	19	217	12	2	–	132
$800 to $899	–	9	7	123	42	–	–	70
$900 to $999	1	–	20	111	18	3	–	25
$1,000 to $1,249	–	–	–	131	18	3	–	35
$1,250 to $1,499	–	2	–	69	11	–	–	12
$1,500 to $1,999	–	2	–	19	–	–	–	21
$2,000 or more	–	–	–	10	–	–	–	–
Median (dollars)	340	390	386	624	496	371	325	522
Mean (dollars)	393	411	448	691	519	394	318	560
Not mortgaged	89	609	636	1 110	786	660	72	1 430
Less than $100	9	61	96	49	56	143	17	56
$100 to $199	56	354	387	451	409	386	45	700
$200 to $299	20	159	133	439	268	123	6	514
$300 to $399	2	17	14	120	53	8	3	107
$400 to $499	2	14	–	41	–	–	1	26
$500 or more	–	4	6	10	–	–	–	27
Median (dollars)	157	171	152	211	183	139	129	195
Mean (dollars)	161	180	165	221	187	147	141	212
MORTGAGE STATUS AND SELECTED MONTHLY OWNER COSTS AS A PERCENTAGE OF HOUSEHOLD INCOME IN 1989								
With a mortgage	35	317	344	1 948	646	279	16	1 449
Less than 10 percent	2	26	34	113	59	33	3	70
10 to 14 percent	4	97	75	499	91	63	10	294
15 to 19 percent	10	64	104	449	221	61	1	395
20 to 24 percent	7	31	37	396	106	50	–	269
25 to 29 percent	8	33	63	228	41	20	2	175
30 to 34 percent	1	14	9	90	48	14	–	124
35 percent or more	3	47	22	173	79	36	–	122
Not computed	–	5	–	–	1	2	–	–
Median	21.1	17.6	18.0	19.0	18.9	18.5	12.5	19.6
Not mortgaged	89	609	636	1 110	786	660	72	1 430
Less than 10 percent	40	273	244	480	308	245	38	618
10 to 14 percent	18	147	139	236	211	148	10	358
15 to 19 percent	10	74	97	149	96	97	6	203
20 to 24 percent	11	35	52	64	47	57	7	84
25 to 29 percent	3	23	22	62	43	29	5	62
30 to 34 percent	3	10	21	13	18	8	–	14
35 percent or more	4	41	59	99	55	67	5	78
Not computed	–	6	2	7	8	9	1	13
Median	11.3	11.0	12.6	11.5	11.9	12.7	10.0–	11.3
Specified renter-occupied housing units	**71**	**761**	**488**	**1 215**	**924**	**300**	**64**	**1 441**
GROSS RENT								
Less than $100	–	123	12	17	44	29	–	34
$100 to $149	3	131	64	64	54	54	5	103
$150 to $199	2	106	85	128	106	45	7	114
$200 to $249	10	139	71	103	173	52	12	205
$250 to $299	11	71	48	137	167	43	–	169
$300 to $349	14	68	57	207	105	26	4	261
$350 to $399	3	21	24	149	81	5	4	185
$400 to $449	–	33	7	153	48	–	–	133
$450 to $499	3	7	6	72	26	1	5	64
$500 to $549	–	7	23	35	18	–	–	40
$550 to $599	–	2	–	14	9	–	–	17
$600 to $649	–	–	–	10	–	2	–	6
$650 to $699	–	–	5	5	2	–	–	–
$700 to $749	–	–	–	–	–	–	–	5
$750 to $999	–	–	–	14	–	–	–	5
$1,000 or more	–	–	–	13	–	–	–	–
No cash rent	25	53	86	94	91	43	27	100
Median (dollars)	272	197	222	328	262	200	220	312
Mean (dollars)	278	206	249	337	271	199	261	308

TIPSII [UPF] GH231 CENSUS90 71580800 07/22/93 10:20 AM MACHINE: C DATA:CENSUS90*H2TIPSDA31. 07/19/93 14:47:32 TAPE: NONE FRAME: 118
TSF:CENSUS90*92. 07/19/93 14:48:07 UTF:CENSUS90*93. 07/19/93 14:48:07 META:CENSUS90*H2TABLES31. 07/19/93 14:58:14

Table 69. **Household Income Characteristics: 1990**

[Data based on sample and subject to sampling variability, see text. For definitions of terms and meanings of symbols, see text]

County	Adams County	Antelope County	Arthur County	Banner County	Blaine County	Boone County	Box Butte County	Boyd County	Brown County	Buffalo County
Specified owner-occupied housing units	**6 215**	**1 417**	**44**	**38**	**69**	**1 243**	**2 400**	**499**	**751**	**6 343**
HOUSEHOLD INCOME IN 1989 BY SELECTED MONTHLY OWNER COSTS AS A PERCENTAGE OF HOUSEHOLD INCOME IN 1989										
All income levels	6 215	1 417	44	38	69	1 243	2 400	499	751	6 343
Less than 10 percent	1 449	393	16	17	38	434	497	142	212	1 328
10 to 14 percent	1 415	302	8	2	3	285	619	112	140	1 251
15 to 19 percent	1 358	221	15	6	3	172	530	77	122	1 291
20 to 24 percent	796	197	–	–	10	128	286	49	88	869
25 to 29 percent	506	89	–	7	6	74	216	32	76	637
30 to 34 percent	205	71	–	–	–	34	47	21	21	330
35 to 49 percent	214	68	5	1	4	71	129	30	49	354
50 percent or more	229	66	–	3	2	37	68	30	37	248
Not computed	43	10	–	2	3	8	8	6	6	35
Median	15.8	15.2	13.8	12.5	10.0–	13.2	15.8	14.7	15.8	17.2
Less than $20,000	1 720	717	22	18	34	549	611	310	403	1 778
Less than 20 percent	737	322	17	5	12	280	294	156	192	638
20 to 24 percent	253	119	–	–	10	92	51	44	55	279
25 to 29 percent	189	68	–	7	6	32	87	28	54	184
30 to 34 percent	140	69	–	–	–	33	36	19	19	160
35 percent or more	367	131	5	4	6	104	143	59	82	482
Not computed	34	8	–	2	–	8	–	4	1	35
Median	22.1	21.4	17.7	27.1	22.5	19.6	21.1	19.8	20.8	24.2
$20,000 to $34,999	2 049	419	18	11	16	395	688	113	201	1 839
Less than 20 percent	1 402	330	18	11	16	323	458	101	156	1 050
20 to 24 percent	306	67	–	–	–	34	82	5	21	240
25 to 29 percent	232	18	–	–	–	33	103	4	20	320
30 to 34 percent	44	2	–	–	–	1	6	2	2	132
35 percent or more	65	2	–	–	–	4	39	1	2	97
Not computed	–	–	–	–	–	–	–	–	–	–
Median	15.3	12.6	10.0–	10.0–	10.0–	11.1	15.4	10.0–	13.1	18.0
$35,000 to $49,999	1 356	181	–	7	14	196	506	47	82	1 402
Less than 20 percent	1 075	166	–	7	11	187	363	47	70	1 020
20 to 24 percent	184	11	–	–	–	2	110	–	8	258
25 to 29 percent	77	3	–	–	–	7	18	–	2	78
30 to 34 percent	14	–	–	–	–	–	–	–	–	33
35 percent or more	6	1	–	–	–	–	15	–	2	13
Not computed	–	–	–	–	3	–	–	–	–	–
Median	15.1	10.0–	–	10.0–	10.0–	10.0–	16.3	10.0–	10.0–	15.7
$50,000 or more	1 090	100	4	2	5	103	595	29	65	1 324
Less than 20 percent	1 008	98	4	2	5	101	531	27	56	1 162
20 to 24 percent	53	–	–	–	–	–	43	–	4	92
25 to 29 percent	8	–	–	–	–	2	8	–	–	55
30 to 34 percent	7	–	–	–	–	–	5	–	–	5
35 percent or more	5	–	–	–	–	–	–	–	–	10
Not computed	9	2	–	–	–	–	8	2	5	–
Median	10.7	10.0–	10.0–	10.0–	10.0–	10.0–	13.3	10.0–	10.0–	12.2
Specified renter-occupied housing units	**3 968**	**555**	**34**	**31**	**61**	**494**	**1 455**	**170**	**340**	**4 964**
HOUSEHOLD INCOME IN 1989 BY GROSS RENT AS A PERCENTAGE OF HOUSEHOLD INCOME IN 1989										
All income levels	3 968	555	34	31	61	494	1 455	170	340	4 964
Less than 10 percent	200	42	–	3	13	63	82	22	15	266
10 to 14 percent	552	89	6	–	5	98	226	34	37	609
15 to 19 percent	683	99	7	–	–	75	284	19	74	796
20 to 24 percent	575	46	–	–	–	45	240	20	33	689
25 to 29 percent	437	67	–	–	–	43	136	8	46	644
30 to 34 percent	308	25	–	–	–	24	97	3	29	351
35 to 49 percent	464	51	–	5	–	34	132	13	23	569
50 percent or more	558	32	2	3	–	24	167	7	34	808
Not computed	191	104	19	20	43	88	91	44	49	232
Median	23.9	19.8	16.1	45.0	10.0–	17.8	21.9	16.8	23.0	25.0
Less than $10,000	1 192	230	9	12	11	174	412	53	124	1 583
Less than 20 percent	39	15	–	–	–	13	53	3	8	79
20 to 24 percent	64	18	–	–	–	22	30	6	3	132
25 to 29 percent	103	50	–	–	–	31	32	3	22	207
30 to 34 percent	75	19	–	–	–	22	22	3	14	82
35 percent or more	853	80	2	6	–	56	251	20	52	1 007
Not computed	58	48	7	6	11	30	24	18	25	76
Median	47.5	32.1	50.0+	50.0	–	31.4	46.6	37.5	36.6	49.6
$10,000 to $19,999	1 390	175	14	9	30	132	501	73	119	1 616
Less than 20 percent	372	87	7	–	9	71	159	35	37	326
20 to 24 percent	311	24	–	–	–	21	121	14	24	276
25 to 29 percent	287	17	–	–	–	12	87	5	21	360
30 to 34 percent	207	4	–	–	–	2	64	–	15	234
35 percent or more	165	3	–	2	–	2	48	–	5	341
Not computed	48	40	7	7	21	24	22	19	17	79
Median	24.8	18.5	15.6	45.0	10.5	18.2	23.3	16.9	22.9	27.3
$20,000 to $34,999	996	109	9	2	15	144	290	26	71	1 272
Less than 20 percent	687	89	6	–	4	115	156	22	59	819
20 to 24 percent	186	4	–	–	–	2	89	–	6	272
25 to 29 percent	47	–	–	–	–	–	17	–	3	67
30 to 34 percent	26	2	–	–	–	–	11	–	–	35
35 percent or more	4	–	–	–	–	–	–	–	–	29
Not computed	46	14	3	2	11	27	17	4	3	50
Median	17.2	13.2	15.0	–	10.0–	12.5	18.9	12.1	16.3	17.5
$35,000 or more	390	41	2	8	5	44	252	18	26	493
Less than 20 percent	337	39	–	3	5	37	224	15	22	447
20 to 24 percent	14	–	–	–	–	–	–	–	–	9
25 to 29 percent	–	–	–	–	–	–	–	–	–	10
30 to 34 percent	–	–	–	–	–	–	–	–	–	–
35 percent or more	–	–	–	–	–	–	–	–	–	–
Not computed	39	2	2	5	–	7	28	3	4	27
Median	11.9	10.0–	–	10.0–	10.0–	10.0–	11.4	10.0–	10.6	12.9

TIPSII [UPF] GH231 CENSUS90 71580800 07/22/93 10:20 AM MACHINE: C DATA:CENSUS90*H2TIPSDA31. 07/19/93 14:47:32 TAPE: NONE FRAME: 119
TSF:CENSUS90*92. 07/19/93 14:48:07 UTF:CENSUS90*93. 07/19/93 14:48:07 META:CENSUS90*H2TABLES31. 07/19/93 14:58:14

Table 69. **Household Income Characteristics: 1990**—Con.

[Data based on sample and subject to sampling variability, see text. For definitions of terms and meanings of symbols, see text]

County	Burt County	Butler County	Cass County	Cedar County	Chase County	Cherry County	Cheyenne County	Clay County	Colfax County	Cuming County
Specified owner-occupied housing units	**1 567**	**1 522**	**4 230**	**1 747**	**910**	**913**	**1 964**	**1 564**	**1 926**	**1 732**
HOUSEHOLD INCOME IN 1989 BY SELECTED MONTHLY OWNER COSTS AS A PERCENTAGE OF HOUSEHOLD INCOME IN 1989										
All income levels	1 567	1 522	4 230	1 747	910	913	1 964	1 564	1 926	1 732
Less than 10 percent	483	478	795	521	255	212	560	513	543	471
10 to 14 percent	358	339	783	438	185	232	486	373	416	443
15 to 19 percent	289	268	819	273	129	161	384	273	406	328
20 to 24 percent	154	169	724	222	111	94	194	143	243	232
25 to 29 percent	93	72	420	88	89	79	89	103	101	80
30 to 34 percent	56	61	238	52	31	27	97	53	56	90
35 to 49 percent	60	86	262	93	56	61	62	56	87	54
50 percent or more	70	43	182	52	54	46	89	43	70	30
Not computed	4	6	7	8	–	1	3	7	4	4
Median	14.2	14.1	18.3	14.0	15.6	15.4	14.3	13.6	15.0	14.4
Less than $20,000	704	614	1 110	828	402	401	683	630	774	725
Less than 20 percent	347	348	405	458	182	192	349	335	395	419
20 to 24 percent	107	64	162	130	43	57	89	75	116	141
25 to 29 percent	66	52	108	49	60	42	49	74	69	39
30 to 34 percent	54	31	84	46	23	16	52	48	38	50
35 percent or more	126	113	344	137	94	94	141	91	152	72
Not computed	4	6	7	8	–	–	3	7	4	4
Median	20.1	18.5	24.5	18.4	22.2	20.7	19.7	19.1	19.7	18.2
$20,000 to $34,999	480	497	1 356	603	271	265	564	499	675	581
Less than 20 percent	412	362	698	477	188	203	439	423	534	425
20 to 24 percent	45	73	252	73	46	10	47	49	88	66
25 to 29 percent	18	18	192	39	19	31	30	19	30	40
30 to 34 percent	2	28	131	6	3	11	42	3	18	40
35 percent or more	3	16	83	8	15	10	6	5	5	10
Not computed	–	–	–	–	–	–	–	–	–	–
Median	11.5	13.0	19.5	11.8	14.2	13.4	12.5	12.0	13.5	13.8
$35,000 to $49,999	245	261	1 037	210	157	138	408	266	278	238
Less than 20 percent	235	225	721	193	123	112	365	239	244	210
20 to 24 percent	–	32	207	17	22	17	38	14	32	25
25 to 29 percent	9	2	82	–	6	6	5	10	2	1
30 to 34 percent	–	2	10	–	5	–	–	2	–	–
35 percent or more	1	–	17	–	1	3	–	1	–	2
Not computed	–	–	–	–	–	–	–	–	–	–
Median	10.4	10.0–	16.2	10.0–	10.9	12.8	12.7	10.2	11.6	12.5
$50,000 or more	138	150	727	106	80	109	309	169	199	188
Less than 20 percent	136	150	573	104	76	98	277	162	192	188
20 to 24 percent	2	–	103	2	–	10	20	5	7	–
25 to 29 percent	–	–	38	–	4	–	5	–	–	–
30 to 34 percent	–	–	13	–	–	–	3	–	–	–
35 percent or more	–	–	–	–	–	–	4	2	–	–
Not computed	–	–	–	–	–	1	–	–	–	–
Median	10.0–	10.0–	14.1	10.0–	10.0–	10.0–	10.8	10.0–	10.0–	10.0–
Specified renter-occupied housing units	**704**	**626**	**1 553**	**553**	**350**	**534**	**989**	**527**	**699**	**735**
HOUSEHOLD INCOME IN 1989 BY GROSS RENT AS A PERCENTAGE OF HOUSEHOLD INCOME IN 1989										
All income levels	704	626	1 553	553	350	534	989	527	699	735
Less than 10 percent	43	71	87	80	23	32	34	46	52	94
10 to 14 percent	102	86	242	92	69	58	218	94	120	127
15 to 19 percent	98	110	310	94	48	51	173	83	154	125
20 to 24 percent	93	98	248	57	39	96	130	70	105	74
25 to 29 percent	87	42	175	59	8	7	129	45	47	90
30 to 34 percent	31	31	107	16	23	29	39	39	30	27
35 to 49 percent	64	42	157	25	25	48	96	31	51	63
50 percent or more	77	63	135	28	34	93	90	37	55	47
Not computed	109	83	92	102	81	120	80	82	85	88
Median	22.9	20.2	21.8	17.8	19.4	23.4	21.1	20.0	19.4	19.1
Less than $10,000	237	167	329	178	98	177	312	157	230	222
Less than 20 percent	18	9	19	13	–	3	32	10	19	30
20 to 24 percent	14	22	36	16	3	17	13	15	48	9
25 to 29 percent	47	15	52	46	2	–	68	27	22	35
30 to 34 percent	17	8	19	13	14	14	22	18	9	16
35 percent or more	122	83	172	53	53	124	145	63	91	108
Not computed	19	30	31	37	26	19	32	24	41	24
Median	38.1	44.2	45.0	29.5	48.5	50.0+	37.1	34.0	33.1	37.4
$10,000 to $19,999	217	200	449	168	94	192	302	158	242	208
Less than 20 percent	60	68	76	87	37	31	124	52	114	65
20 to 24 percent	60	55	67	39	18	68	72	43	37	65
25 to 29 percent	34	23	84	11	6	7	46	16	25	42
30 to 34 percent	14	19	83	3	9	15	17	21	21	11
35 percent or more	12	22	114	–	6	17	36	5	15	2
Not computed	37	13	25	28	18	54	7	21	30	23
Median	22.5	22.3	29.1	18.3	20.3	22.8	21.6	21.9	19.5	22.1
$20,000 to $34,999	189	155	539	156	113	109	288	158	172	181
Less than 20 percent	120	112	342	124	77	53	191	114	139	131
20 to 24 percent	18	19	133	2	18	11	45	12	20	–
25 to 29 percent	6	4	39	2	–	–	15	2	–	13
30 to 34 percent	–	4	5	–	–	–	–	–	–	–
35 percent or more	7	–	6	–	–	–	5	–	–	–
Not computed	38	16	14	28	18	45	32	30	13	37
Median	14.6	14.7	18.0	12.5	14.6	14.8	16.7	13.9	14.9	14.6
$35,000 or more	61	104	236	51	45	56	87	54	55	124
Less than 20 percent	45	78	202	42	26	54	78	47	54	120
20 to 24 percent	1	2	12	–	–	–	–	–	–	–
25 to 29 percent	–	–	–	–	–	–	–	–	–	–
30 to 34 percent	–	–	–	–	–	–	–	–	–	–
35 percent or more	–	–	–	–	–	–	–	–	–	–
Not computed	15	24	22	9	19	2	9	7	1	4
Median	10.0–	10.0–	12.5	10.0–	10.0–	10.0–	11.9	10.0–	10.0–	10.0–

TIPSII [UPF] GH231 CENSUS90 71580800 07/22/93 10:20 AM MACHINE: C DATA:CENSUS90*H2TIPSDA31. 07/19/93 14:47:32 TAPE: NONE FRAME: 120
TSF:CENSUS90*92. 07/19/93 14:48:07 UTF:CENSUS90*93. 07/19/93 14:48:07 META:CENSUS90*H2TABLES31. 07/19/93 14:58:14

Table 69. **Household Income Characteristics: 1990**—Con.

[Data based on sample and subject to sampling variability, see text. For definitions of terms and meanings of symbols, see text]

County	Custer County	Dakota County	Dawes County	Dawson County	Deuel County	Dixon County	Dodge County	Douglas County	Dundy County	Fillmore County
Specified owner-occupied housing units	**2 265**	**3 008**	**1 411**	**4 362**	**501**	**1 089**	**7 543**	**91 878**	**463**	**1 497**
HOUSEHOLD INCOME IN 1989 BY SELECTED MONTHLY OWNER COSTS AS A PERCENTAGE OF HOUSEHOLD INCOME IN 1989										
All income levels	2 265	3 008	1 411	4 362	501	1 089	7 543	91 878	463	1 497
Less than 10 percent	888	543	373	1 020	175	292	1 780	16 261	144	451
10 to 14 percent	498	750	331	1 050	112	295	1 701	17 542	128	330
15 to 19 percent	370	637	285	885	76	194	1 538	18 693	61	264
20 to 24 percent	175	417	170	530	48	95	1 056	15 417	36	198
25 to 29 percent	98	239	127	320	31	73	582	9 209	36	96
30 to 34 percent	72	118	54	175	23	30	256	4 884	17	50
35 to 49 percent	85	147	45	156	18	56	339	5 309	17	49
50 percent or more	65	142	25	201	15	50	266	4 118	20	47
Not computed	14	15	1	25	3	4	25	445	4	12
Median	12.4	16.6	15.0	15.6	13.3	14.2	15.9	18.2	13.3	14.4
Less than $20,000	926	845	589	1 630	232	509	2 322	18 308	245	611
Less than 20 percent	526	337	278	813	128	263	995	6 028	141	320
20 to 24 percent	103	97	91	183	32	69	403	2 392	22	91
25 to 29 percent	84	104	95	172	24	55	187	1 712	33	63
30 to 34 percent	61	54	54	98	19	19	178	1 436	12	40
35 percent or more	140	238	70	339	27	99	534	6 303	33	85
Not computed	12	15	1	25	2	4	25	437	4	12
Median	18.1	24.0	20.9	19.8	18.4	19.4	21.9	26.5	17.0	19.3
$20,000 to $34,999	687	898	333	1 335	160	333	2 355	21 907	144	459
Less than 20 percent	628	528	255	900	132	282	1 595	10 579	122	338
20 to 24 percent	33	178	62	239	10	19	328	3 479	10	72
25 to 29 percent	11	84	16	114	7	14	288	3 488	3	30
30 to 34 percent	5	64	–	65	4	11	73	2 242	5	8
35 percent or more	10	44	–	17	6	7	71	2 115	4	11
Not computed	–	–	–	–	1	–	–	4	–	–
Median	10.0–	18.0	11.3	16.1	10.1	12.8	14.9	20.5	11.3	13.3
$35,000 to $49,999	421	668	257	864	53	177	1 749	21 506	31	245
Less than 20 percent	378	533	226	734	47	166	1 413	12 597	27	217
20 to 24 percent	34	92	15	99	6	7	250	4 913	4	23
25 to 29 percent	3	36	16	26	–	4	81	2 629	–	3
30 to 34 percent	6	–	–	4	–	–	5	755	–	2
35 percent or more	–	7	–	1	–	–	–	612	–	–
Not computed	–	–	–	–	–	–	–	–	–	–
Median	11.3	14.6	13.0	13.0	10.0–	10.7	14.1	18.2	10.0–	10.4
$50,000 or more	231	597	232	533	56	70	1 117	30 157	43	182
Less than 20 percent	224	532	230	508	56	70	1 016	23 292	43	170
20 to 24 percent	5	50	2	9	–	–	75	4 633	–	12
25 to 29 percent	–	15	–	8	–	–	26	1 380	–	–
30 to 34 percent	–	–	–	8	–	–	–	451	–	–
35 percent or more	–	–	–	–	–	–	–	397	–	–
Not computed	2	–	–	–	–	–	–	4	–	–
Median	10.0–	12.3	11.3	10.0–	10.0–	10.0–	11.4	14.5	10.0–	10.0–
Specified renter-occupied housing units	**1 034**	**1 845**	**1 095**	**2 143**	**173**	**414**	**4 042**	**59 727**	**256**	**502**
HOUSEHOLD INCOME IN 1989 BY GROSS RENT AS A PERCENTAGE OF HOUSEHOLD INCOME IN 1989										
All income levels	1 034	1 845	1 095	2 143	173	414	4 042	59 727	256	502
Less than 10 percent	67	130	27	167	16	44	212	2 384	12	33
10 to 14 percent	186	235	83	327	17	75	642	7 061	59	116
15 to 19 percent	178	347	148	395	27	72	778	10 399	37	66
20 to 24 percent	106	283	69	253	25	49	610	9 406	19	71
25 to 29 percent	112	173	178	187	20	26	454	7 339	22	46
30 to 34 percent	79	79	76	173	6	33	293	5 063	13	21
35 to 49 percent	107	195	113	190	14	32	399	6 753	9	36
50 percent or more	83	328	325	256	6	21	502	9 179	22	28
Not computed	116	75	76	195	42	62	152	2 143	63	85
Median	21.3	23.1	30.3	21.7	21.1	19.0	22.6	24.8	18.4	19.5
Less than $10,000	387	533	533	680	56	130	1 164	15 120	81	144
Less than 20 percent	50	36	13	28	2	14	89	577	5	8
20 to 24 percent	30	66	2	38	7	23	74	785	11	11
25 to 29 percent	55	38	46	69	10	17	149	1 343	20	28
30 to 34 percent	48	26	55	88	4	17	117	939	13	14
35 percent or more	165	349	378	397	18	44	659	10 130	26	57
Not computed	39	18	39	60	15	15	76	1 346	6	26
Median	34.1	50.0+	50.0+	43.1	31.9	31.0	43.6	50.0+	30.6	34.3
$10,000 to $19,999	336	498	374	586	59	123	1 262	17 135	74	149
Less than 20 percent	132	65	76	182	19	52	259	2 066	32	56
20 to 24 percent	59	109	64	128	18	15	332	2 859	5	44
25 to 29 percent	55	100	132	99	10	9	256	3 472	2	12
30 to 34 percent	31	53	21	85	2	16	157	3 180	–	7
35 percent or more	25	157	60	49	–	9	228	5 266	5	7
Not computed	34	14	21	43	10	22	30	292	30	23
Median	21.6	28.4	26.4	23.5	21.5	19.8	25.5	30.0	17.5	20.8
$20,000 to $34,999	245	527	117	634	35	122	1 171	17 208	83	166
Less than 20 percent	200	337	107	457	20	95	865	8 300	57	113
20 to 24 percent	17	103	3	87	–	11	193	4 934	3	16
25 to 29 percent	–	35	–	19	–	–	44	2 339	–	6
30 to 34 percent	–	–	–	–	–	–	19	871	–	–
35 percent or more	–	17	–	–	2	–	14	479	–	–
Not computed	28	35	7	71	13	16	36	285	23	31
Median	13.3	17.8	15.7	16.1	13.9	13.3	16.9	20.2	13.0	14.2
$35,000 or more	66	287	71	243	23	39	445	10 264	18	43
Less than 20 percent	49	274	62	222	19	30	419	8 901	14	38
20 to 24 percent	–	5	–	–	–	–	11	828	–	–
25 to 29 percent	2	–	–	–	–	–	5	185	–	–
30 to 34 percent	–	–	–	–	–	–	–	73	–	–
35 percent or more	–	–	–	–	–	–	–	57	–	–
Not computed	15	8	9	21	4	9	10	220	4	5
Median	10.0–	11.7	12.1	10.5	10.0–	10.0–	11.7	13.8	11.1	10.0

TIPSII [UPF] GH231 CENSUS90 71580800 07/22/93 10:20 AM MACHINE: C DATA:CENSUS90*H2TIPSDA31. 07/19/93 14:47:32 TAPE: NONE FRAME: 121
TSF:CENSUS90*92. 07/19/93 14:48:07 UTF:CENSUS90*93. 07/19/93 14:48:07 META:CENSUS90*H2TABLES31. 07/19/93 14:58:14

Table 69. **Household Income Characteristics: 1990**—Con.

[Data based on sample and subject to sampling variability, see text. For definitions of terms and meanings of symbols, see text]

County	Franklin County	Frontier County	Furnas County	Gage County	Garden County	Garfield County	Gosper County	Grant County	Greeley County	Hall County
Specified owner-occupied housing units	**903**	**498**	**1 356**	**4 833**	**424**	**398**	**325**	**98**	**557**	**9 864**
HOUSEHOLD INCOME IN 1989 BY SELECTED MONTHLY OWNER COSTS AS A PERCENTAGE OF HOUSEHOLD INCOME IN 1989										
All income levels	903	498	1 356	4 833	424	398	325	98	557	9 864
Less than 10 percent	327	140	408	1 388	122	105	87	32	196	2 197
10 to 14 percent	214	114	293	1 153	92	106	90	27	142	2 124
15 to 19 percent	122	109	245	947	88	75	66	11	67	2 165
20 to 24 percent	78	56	129	539	44	54	30	11	55	1 288
25 to 29 percent	51	18	104	288	27	25	12	2	29	853
30 to 34 percent	23	19	43	190	12	11	16	3	23	333
35 to 49 percent	39	24	79	172	20	8	9	6	10	460
50 percent or more	42	18	34	108	15	9	11	6	30	409
Not computed	7	–	21	48	4	5	4	–	5	35
Median	12.8	14.8	14.4	14.4	14.8	14.3	14.1	13.1	12.8	16.4
Less than $20,000	482	218	713	1 840	218	208	134	54	319	2 650
Less than 20 percent	282	112	395	1 024	129	130	80	29	173	1 074
20 to 24 percent	68	35	79	209	31	34	14	9	49	360
25 to 29 percent	37	14	77	173	12	16	6	2	29	284
30 to 34 percent	23	18	39	126	10	9	10	3	23	200
35 percent or more	68	39	102	262	32	17	20	11	40	697
Not computed	4	–	21	46	4	2	4	–	5	35
Median	17.7	19.7	18.4	18.2	18.2	16.7	17.5	18.6	18.6	23.2
$20,000 to $34,999	269	142	391	1 496	119	129	94	26	148	2 873
Less than 20 percent	231	125	308	1 176	95	104	78	23	142	1 819
20 to 24 percent	8	12	49	193	12	14	4	2	6	479
25 to 29 percent	14	1	19	83	10	9	6	–	–	353
30 to 34 percent	–	1	4	28	2	2	6	–	–	106
35 percent or more	13	3	11	16	–	–	–	1	–	116
Not computed	3	–	–	–	–	–	–	–	–	–
Median	10.0–	13.1	11.7	13.1	12.2	13.0	13.7	11.3	10.0–	16.5
$35,000 to $49,999	95	89	146	992	59	50	63	9	52	2 481
Less than 20 percent	93	79	140	816	51	43	51	9	52	1 915
20 to 24 percent	2	7	1	125	–	4	12	–	–	322
25 to 29 percent	–	3	5	26	5	–	–	–	–	191
30 to 34 percent	–	–	–	25	–	–	–	–	–	11
35 percent or more	–	–	–	–	3	–	–	–	–	42
Not computed	–	–	–	–	–	3	–	–	–	–
Median	10.0–	13.0	10.0–	12.9	10.0–	10.0–	10.9	10.0–	10.0–	15.8
$50,000 or more	57	49	106	505	28	11	34	9	38	1 860
Less than 20 percent	57	47	103	472	27	9	34	9	38	1 678
20 to 24 percent	–	2	–	12	1	2	–	–	–	127
25 to 29 percent	–	–	3	6	–	–	–	–	–	25
30 to 34 percent	–	–	–	11	–	–	–	–	–	16
35 percent or more	–	–	–	2	–	–	–	–	–	14
Not computed	–	–	–	2	–	–	–	–	–	–
Median	10.0–	10.0–	10.0–	10.0–	10.0–	10.0–	10.0–	10.0–	10.0–	11.7
Specified renter-occupied housing units	**257**	**237**	**483**	**2 263**	**214**	**178**	**106**	**72**	**187**	**6 622**
HOUSEHOLD INCOME IN 1989 BY GROSS RENT AS A PERCENTAGE OF HOUSEHOLD INCOME IN 1989										
All income levels	257	237	483	2 263	214	178	106	72	187	6 622
Less than 10 percent	33	15	42	273	22	16	13	–	25	362
10 to 14 percent	54	45	72	332	45	25	20	13	25	940
15 to 19 percent	29	37	84	363	25	32	21	3	35	1 322
20 to 24 percent	26	30	50	320	26	31	13	10	16	1 076
25 to 29 percent	16	21	59	217	16	13	8	–	13	681
30 to 34 percent	13	2	42	121	16	10	2	2	5	428
35 to 49 percent	14	16	34	179	11	9	8	2	4	749
50 percent or more	14	21	26	326	12	5	7	11	17	797
Not computed	58	50	74	132	41	37	14	31	47	267
Median	17.2	19.5	20.6	21.5	18.9	19.6	18.1	22.2	17.9	22.6
Less than $10,000	64	93	202	778	58	64	17	17	62	1 856
Less than 20 percent	–	10	22	44	6	9	2	–	3	96
20 to 24 percent	2	13	17	55	4	17	–	–	3	119
25 to 29 percent	10	16	48	111	8	10	2	–	13	188
30 to 34 percent	6	2	31	69	6	9	–	–	5	134
35 percent or more	28	33	58	444	20	11	13	12	21	1 205
Not computed	18	19	26	55	14	8	–	5	17	114
Median	38.6	29.4	30.2	45.4	33.3	26.0	38.8	50.0+	33.5	45.5
$10,000 to $19,999	79	69	139	653	100	57	39	29	77	1 956
Less than 20 percent	34	31	66	230	34	23	15	4	46	520
20 to 24 percent	24	17	28	184	20	13	11	10	11	465
25 to 29 percent	6	5	11	98	8	3	3	–	–	334
30 to 34 percent	7	–	11	52	10	1	2	2	–	257
35 percent or more	–	4	2	61	3	3	2	1	–	335
Not computed	8	12	21	28	25	14	6	12	20	45
Median	20.3	19.3	19.0	22.2	20.9	19.6	20.7	22.2	16.9	24.7
$20,000 to $34,999	88	45	103	546	44	48	43	19	40	2 041
Less than 20 percent	63	33	82	419	40	36	30	10	30	1 334
20 to 24 percent	–	–	2	81	2	1	2	–	2	456
25 to 29 percent	–	–	–	8	–	–	3	–	–	154
30 to 34 percent	–	–	–	–	–	–	–	–	–	26
35 percent or more	–	–	–	–	–	–	–	–	–	6
Not computed	25	12	19	38	2	11	8	9	8	65
Median	11.8	13.3	13.6	14.6	11.7	12.5	14.1	13.1	11.9	17.7
$35,000 or more	26	30	39	286	12	9	7	7	8	769
Less than 20 percent	19	23	28	275	12	5	7	2	6	674
20 to 24 percent	–	–	3	–	–	–	–	–	–	36
25 to 29 percent	–	–	–	–	–	–	–	–	–	5
30 to 34 percent	–	–	–	–	–	–	–	–	–	11
35 percent or more	–	–	–	–	–	–	–	–	–	–
Not computed	7	7	8	11	–	4	–	5	2	43
Median	10.0–	10.0–	10.0–	10.0–	10.0–	10.0–	10.0–	12.5	10.0–	12.4

TIPSII [UPF] GH231 CENSUS90 71580800 07/22/93 10:20 AM MACHINE: C DATA:CENSUS90*H2TIPSDA31. 07/19/93 14:47:32 TAPE: NONE FRAME: 122
TSF:CENSUS90*92. 07/19/93 14:48:07 UTF:CENSUS90*93. 07/19/93 14:48:07 META:CENSUS90*H2TABLES31. 07/19/93 14:58:14

Table 69. **Household Income Characteristics: 1990**—Con.

[Data based on sample and subject to sampling variability, see text. For definitions of terms and meanings of symbols, see text]

County	Hamilton County	Harlan County	Hayes County	Hitchcock County	Holt County	Hooker County	Howard County	Jefferson County	Johnson County	Kearney County
Specified owner-occupied housing units	**1 564**	**869**	**136**	**680**	**2 055**	**166**	**1 004**	**1 968**	**939**	**1 380**
HOUSEHOLD INCOME IN 1989 BY SELECTED MONTHLY OWNER COSTS AS A PERCENTAGE OF HOUSEHOLD INCOME IN 1989										
All income levels	1 564	869	136	680	2 055	166	1 004	1 968	939	1 380
Less than 10 percent	424	234	46	214	518	57	318	698	310	465
10 to 14 percent	349	202	29	160	411	29	243	524	221	341
15 to 19 percent	293	141	27	128	411	36	175	259	161	176
20 to 24 percent	240	96	13	67	231	19	120	210	98	204
25 to 29 percent	77	50	3	24	144	8	58	89	43	62
30 to 34 percent	72	41	5	16	112	4	24	64	36	55
35 to 49 percent	65	53	4	27	117	8	37	60	39	37
50 percent or more	42	48	9	38	95	5	29	42	27	40
Not computed	2	4	–	6	16	–	–	22	4	–
Median	15.1	14.9	13.8	13.8	16.1	14.5	13.8	12.6	13.6	13.3
Less than $20,000	529	471	68	334	973	102	439	860	447	412
Less than 20 percent	233	237	38	202	458	65	239	509	266	211
20 to 24 percent	93	64	11	39	122	16	77	114	48	89
25 to 29 percent	55	34	1	12	91	6	42	57	33	23
30 to 34 percent	51	33	5	13	82	4	19	56	34	27
35 percent or more	95	99	13	62	204	11	62	102	62	62
Not computed	2	4	–	6	16	–	–	22	4	–
Median	21.6	19.8	19.1	17.4	20.8	17.5	19.1	16.4	17.5	19.5
$20,000 to $34,999	516	238	41	191	576	36	335	649	268	507
Less than 20 percent	370	189	39	153	433	31	279	541	213	358
20 to 24 percent	107	27	–	26	77	1	35	74	41	79
25 to 29 percent	6	14	2	7	37	2	14	26	8	37
30 to 34 percent	21	8	–	2	21	–	3	8	2	20
35 percent or more	12	–	–	3	8	2	4	–	4	13
Not computed	–	–	–	–	–	–	–	–	–	–
Median	14.8	11.4	10.0–	11.7	13.3	10.0	10.3	11.1	11.6	12.8
$35,000 to $49,999	298	106	9	80	321	17	159	272	149	277
Less than 20 percent	257	102	7	77	270	15	148	248	140	231
20 to 24 percent	31	2	2	2	26	2	7	18	7	34
25 to 29 percent	10	–	–	–	16	–	2	6	2	2
30 to 34 percent	–	–	–	1	9	–	2	–	–	8
35 percent or more	–	2	–	–	–	–	–	–	–	2
Not computed	–	–	–	–	–	–	–	–	–	–
Median	13.0	10.0–	13.1	10.4	13.1	10.0–	10.3	10.0–	10.0–	10.1
$50,000 or more	221	54	18	75	185	11	71	187	75	184
Less than 20 percent	206	49	18	70	179	11	70	183	73	182
20 to 24 percent	9	3	–	–	6	–	1	4	2	2
25 to 29 percent	6	2	–	5	–	–	–	–	–	–
30 to 34 percent	–	–	–	–	–	–	–	–	–	–
35 percent or more	–	–	–	–	–	–	–	–	–	–
Not computed	–	–	–	–	–	–	–	–	–	–
Median	10.0–	10.0–	10.0–	10.0–	10.0–	10.0–	10.2	10.0–	10.0–	10.0–
Specified renter-occupied housing units	**771**	**283**	**83**	**273**	**1 157**	**65**	**409**	**752**	**313**	**596**
HOUSEHOLD INCOME IN 1989 BY GROSS RENT AS A PERCENTAGE OF HOUSEHOLD INCOME IN 1989										
All income levels	771	283	83	273	1 157	65	409	752	313	596
Less than 10 percent	56	11	6	29	82	3	37	57	17	35
10 to 14 percent	172	31	10	35	221	7	76	212	51	141
15 to 19 percent	130	49	4	56	159	13	83	89	58	82
20 to 24 percent	97	28	–	15	135	3	40	51	29	105
25 to 29 percent	45	22	2	18	90	3	20	51	42	35
30 to 34 percent	71	11	5	10	69	3	20	71	31	49
35 to 49 percent	47	35	2	15	78	2	25	69	21	36
50 percent or more	75	24	6	13	109	3	39	71	19	34
Not computed	78	72	48	82	214	28	69	81	45	79
Median	19.6	22.6	16.9	17.8	20.4	18.3	18.4	18.7	21.4	20.0
Less than $10,000	168	96	19	107	327	17	128	250	126	98
Less than 20 percent	6	7	–	16	8	1	14	19	12	–
20 to 24 percent	17	5	–	5	29	–	13	16	12	19
25 to 29 percent	23	11	–	7	34	–	3	28	20	5
30 to 34 percent	20	4	–	5	52	3	7	37	17	9
35 percent or more	98	52	8	28	170	5	62	123	36	60
Not computed	4	17	11	46	34	8	29	27	29	5
Median	43.0	38.5	50.0+	32.5	41.7	42.5	41.9	36.3	31.3	43.1
$10,000 to $19,999	218	91	38	87	431	31	121	234	104	205
Less than 20 percent	59	11	6	43	157	14	61	95	47	38
20 to 24 percent	46	23	–	8	84	3	22	34	13	64
25 to 29 percent	12	11	2	11	54	3	15	18	20	30
30 to 34 percent	44	7	5	5	17	–	13	34	14	40
35 percent or more	24	7	–	–	17	–	2	17	4	10
Not computed	33	32	25	20	102	11	8	36	6	23
Median	23.6	24.0	26.3	18.1	20.4	17.5	19.4	20.6	20.8	24.1
$20,000 to $34,999	285	69	18	58	293	15	127	167	61	172
Less than 20 percent	196	50	8	43	221	6	95	158	47	119
20 to 24 percent	34	–	–	2	22	–	5	1	4	22
25 to 29 percent	10	–	–	–	2	–	2	–	2	–
30 to 34 percent	7	–	–	–	–	–	–	–	–	–
35 percent or more	–	–	–	–	–	–	–	–	–	–
Not computed	38	19	10	13	48	9	25	8	8	31
Median	14.8	14.3	13.3	15.3	13.7	16.3	13.8	12.9	14.4	13.6
$35,000 or more	100	27	8	21	106	2	33	101	22	121
Less than 20 percent	97	23	6	18	76	2	26	86	20	101
20 to 24 percent	–	–	–	–	–	–	–	–	–	–
25 to 29 percent	–	–	–	–	–	–	–	5	–	–
30 to 34 percent	–	–	–	–	–	–	–	–	–	–
35 percent or more	–	–	–	–	–	–	–	–	–	–
Not computed	3	4	2	3	30	–	7	10	2	20
Median	10.5	15.9	10.0–	10.0–	10.0	10.0–	10.0–	11.2	10.5	12.7

TIPSII [UPF] GH231 CENSUS90 71580800 07/22/93 10:20 AM MACHINE: C DATA:CENSUS90*H2TIPSDA31. 07/19/93 14:47:32 TAPE: NONE FRAME: 123
TSF:CENSUS90*92. 07/19/93 14:48:07 UTF:CENSUS90*93. 07/19/93 14:48:07 META:CENSUS90*H2TABLES31. 07/19/93 14:58:14

[Data based on sample and subject to sampling variability, see text. For definitions of terms and meanings of symbols, see text]

County	Keith County	Keya Paha County	Kimball County	Knox County	Lancaster County	Lincoln County	Logan County	Loup County	McPherson County	Madison County
Specified owner-occupied housing units	**1 760**	**96**	**838**	**1 790**	**42 708**	**6 823**	**107**	**70**	**33**	**6 593**
HOUSEHOLD INCOME IN 1989 BY SELECTED MONTHLY OWNER COSTS AS A PERCENTAGE OF HOUSEHOLD INCOME IN 1989										
All income levels	1 760	96	838	1 790	42 708	6 823	107	70	33	6 593
Less than 10 percent	332	31	309	535	8 651	1 646	27	32	23	1 517
10 to 14 percent	335	24	151	366	8 543	1 815	24	9	4	1 407
15 to 19 percent	354	16	165	292	9 230	1 397	22	10	2	1 249
20 to 24 percent	265	6	61	212	7 080	756	10	7	2	1 086
25 to 29 percent	212	8	40	121	4 032	454	4	3	–	530
30 to 34 percent	85	2	21	82	1 960	223	10	–	–	264
35 to 49 percent	76	2	39	98	1 954	224	4	–	2	324
50 percent or more	94	4	49	78	1 151	286	6	7	–	185
Not computed	7	3	3	6	107	22	–	2	–	31
Median	18.0	13.2	13.6	14.9	17.2	14.8	15.6	11.1	10.0–	16.4
Less than $20,000	621	58	300	987	7 226	2 007	55	43	15	1 873
Less than 20 percent	255	33	149	494	2 766	1 005	29	25	11	768
20 to 24 percent	58	6	33	144	815	219	8	7	2	307
25 to 29 percent	121	8	29	94	720	175	4	2	–	189
30 to 34 percent	39	2	11	75	668	145	4	–	–	137
35 percent or more	141	6	75	176	2 152	446	10	7	2	441
Not computed	7	3	3	4	105	17	–	2	–	31
Median	24.5	17.2	20.0	19.9	24.9	19.9	19.4	17.7	10.0–	22.5
$20,000 to $34,999	596	28	252	496	11 006	1 807	42	14	8	2 047
Less than 20 percent	327	28	207	408	5 523	1 229	34	13	8	1 307
20 to 24 percent	124	–	15	60	2 139	289	2	–	–	344
25 to 29 percent	70	–	11	21	1 732	157	–	1	–	250
30 to 34 percent	46	–	6	7	851	76	6	–	–	106
35 percent or more	29	–	13	–	761	56	–	–	–	40
Not computed	–	–	–	–	–	–	–	–	–	–
Median	18.6	10.0–	11.3	11.2	19.9	15.0	12.5	10.0–	10.0–	15.5
$35,000 to $49,999	320	5	160	198	11 580	1 535	6	4	7	1 562
Less than 20 percent	232	5	143	190	7 402	1 245	6	4	7	1 115
20 to 24 percent	67	–	13	6	2 630	175	–	–	–	337
25 to 29 percent	21	–	–	2	1 144	105	–	–	–	61
30 to 34 percent	–	–	4	–	281	2	–	–	–	21
35 percent or more	–	–	–	–	123	8	–	–	–	28
Not computed	–	–	–	–	–	–	–	–	–	–
Median	16.3	10.0–	13.8	10.0–	17.6	14.2	10.0–	10.0–	10.0–	16.1
$50,000 or more	223	5	126	109	12 896	1 474	4	9	3	1 111
Less than 20 percent	207	5	126	101	10 733	1 379	4	9	3	983
20 to 24 percent	16	–	–	2	1 496	73	–	–	–	98
25 to 29 percent	–	–	–	4	436	17	–	–	–	30
30 to 34 percent	–	–	–	–	160	–	–	–	–	–
35 percent or more	–	–	–	–	69	–	–	–	–	–
Not computed	–	–	–	2	2	5	–	–	–	–
Median	10.0–	10.0–	10.0–	10.0–	13.0	11.7	10.0–	10.0–	10.0–	10.6
Specified renter-occupied housing units	**909**	**75**	**368**	**730**	**32 241**	**3 733**	**66**	**33**	**33**	**3 986**
HOUSEHOLD INCOME IN 1989 BY GROSS RENT AS A PERCENTAGE OF HOUSEHOLD INCOME IN 1989										
All income levels	909	75	368	730	32 241	3 733	66	33	33	3 986
Less than 10 percent	34	5	37	72	1 205	253	4	6	3	205
10 to 14 percent	133	17	82	121	3 585	556	12	13	2	697
15 to 19 percent	168	3	53	111	5 458	602	9	–	3	720
20 to 24 percent	158	6	38	80	5 029	431	5	2	–	535
25 to 29 percent	59	2	35	86	3 801	446	3	–	2	479
30 to 34 percent	41	–	13	44	2 419	310	5	–	6	275
35 to 49 percent	97	3	25	33	4 227	461	2	–	–	445
50 percent or more	102	2	45	69	5 680	441	1	3	3	465
Not computed	117	37	40	114	837	233	25	9	14	165
Median	21.9	14.1	19.2	20.2	25.6	23.9	17.5	12.3	28.8	22.7
Less than $10,000	267	17	120	336	8 426	1 362	11	3	12	1 088
Less than 20 percent	20	–	24	52	169	74	–	–	3	28
20 to 24 percent	31	–	–	42	341	122	–	–	–	83
25 to 29 percent	26	2	14	68	457	191	–	–	–	168
30 to 34 percent	21	–	7	30	432	146	2	–	6	63
35 percent or more	156	5	59	94	6 532	711	3	3	3	670
Not computed	13	10	16	50	495	118	6	–	–	76
Median	38.7	45.0	38.9	28.6	50.0+	38.0	42.5	50.0+	32.5	43.7
$10,000 to $19,999	334	30	104	179	10 121	1 023	20	18	17	1 318
Less than 20 percent	97	15	18	97	1 056	238	4	10	5	317
20 to 24 percent	86	3	33	30	1 868	203	3	2	–	273
25 to 29 percent	33	–	21	18	2 193	221	3	–	2	262
30 to 34 percent	20	–	6	14	1 662	129	1	–	–	201
35 percent or more	43	–	11	2	3 194	182	–	–	–	222
Not computed	55	12	15	18	148	50	9	6	10	43
Median	22.5	13.5	24.0	17.9	29.7	26.0	22.5	13.0	11.3	25.9
$20,000 to $34,999	193	21	106	151	9 121	863	20	7	3	1 159
Less than 20 percent	112	10	92	117	4 886	673	14	7	–	861
20 to 24 percent	41	3	5	5	2 560	100	2	–	–	179
25 to 29 percent	–	–	–	–	1 064	34	–	–	–	49
30 to 34 percent	–	–	–	–	308	28	2	–	–	11
35 percent or more	–	–	–	6	166	9	–	–	–	13
Not computed	40	8	9	23	137	19	2	–	3	46
Median	17.3	12.5	13.5	13.3	19.4	16.6	15.0	10.0–	–	16.6
$35,000 or more	115	7	38	64	4 573	485	15	5	1	421
Less than 20 percent	106	–	38	38	4 137	426	7	2	–	416
20 to 24 percent	–	–	–	3	260	6	–	–	–	–
25 to 29 percent	–	–	–	–	87	–	–	–	–	–
30 to 34 percent	–	–	–	–	17	7	–	–	–	–
35 percent or more	–	–	–	–	15	–	–	–	–	5
Not computed	9	7	–	23	57	46	8	3	1	–
Median	11.9	–	10.0–	10.0–	13.3	10.8	10.0–	10.0–	–	11.5

TIPSII [UPF] GH231 CENSUS90 71580800 07/22/93 10:20 AM MACHINE: C DATA:CENSUS90*H2TIPSDA31. 07/19/93 14:47:32 TAPE: NONE FRAME: 124
TSF:CENSUS90*92. 07/19/93 14:48:07 UTF:CENSUS90*93. 07/19/93 14:48:07 META:CENSUS90*H2TABLES31. 07/19/93 14:58:14

Table 69. **Household Income Characteristics: 1990**—Con.

[Data based on sample and subject to sampling variability, see text. For definitions of terms and meanings of symbols, see text]

County	Merrick County	Morrill County	Nance County	Nemaha County	Nuckolls County	Otoe County	Pawnee County	Perkins County	Phelps County
Specified owner-occupied housing units	**1 457**	**896**	**839**	**1 497**	**1 375**	**2 883**	**614**	**618**	**2 109**
HOUSEHOLD INCOME IN 1989 BY SELECTED MONTHLY OWNER COSTS AS A PERCENTAGE OF HOUSEHOLD INCOME IN 1989									
All income levels	1 457	896	839	1 497	1 375	2 883	614	618	2 109
Less than 10 percent	414	253	243	449	445	808	202	197	726
10 to 14 percent	355	191	216	332	336	698	133	136	445
15 to 19 percent	257	166	156	259	229	588	92	116	418
20 to 24 percent	184	100	89	165	110	282	66	67	240
25 to 29 percent	90	46	49	117	99	145	38	49	115
30 to 34 percent	42	28	25	61	29	104	17	21	71
35 to 49 percent	51	68	40	58	48	168	42	20	60
50 percent or more	51	35	19	54	74	70	19	12	34
Not computed	13	9	2	2	5	20	5	–	–
Median	14.3	15.0	14.1	14.5	13.6	14.5	13.9	14.1	13.7
Less than $20,000	575	442	428	592	653	1 037	337	261	531
Less than 20 percent	310	216	245	266	374	558	173	152	259
20 to 24 percent	100	68	60	87	61	81	53	27	103
25 to 29 percent	34	31	41	77	69	103	30	36	74
30 to 34 percent	24	19	25	50	23	79	15	16	30
35 percent or more	94	99	55	110	121	203	61	30	65
Not computed	13	9	2	2	5	13	5	–	–
Median	18.8	20.0	18.2	21.7	17.9	19.1	19.4	18.1	20.3
$20,000 to $34,999	496	213	247	348	451	825	163	177	742
Less than 20 percent	354	175	213	266	376	648	145	143	569
20 to 24 percent	65	20	22	50	40	94	10	17	74
25 to 29 percent	51	5	8	21	28	23	8	13	36
30 to 34 percent	18	9	–	9	6	18	–	2	41
35 percent or more	8	4	4	2	1	35	–	2	22
Not computed	–	–	–	–	–	7	–	–	–
Median	15.0	12.5	11.3	12.6	11.3	13.7	10.0–	12.3	14.2
$35,000 to $49,999	174	146	116	264	185	612	93	137	456
Less than 20 percent	155	125	111	222	180	508	88	113	387
20 to 24 percent	14	11	5	21	5	85	3	21	57
25 to 29 percent	5	10	–	19	–	14	–	–	5
30 to 34 percent	–	–	–	2	–	5	2	3	–
35 percent or more	–	–	–	–	–	–	–	–	7
Not computed	–	–	–	–	–	–	–	–	–
Median	10.1	10.4	10.0–	13.1	10.0–	11.9	10.0–	10.7	12.9
$50,000 or more	212	95	48	293	86	409	21	43	380
Less than 20 percent	207	94	46	286	80	380	21	41	374
20 to 24 percent	5	1	2	7	4	22	–	2	6
25 to 29 percent	–	–	–	–	2	5	–	–	–
30 to 34 percent	–	–	–	–	–	2	–	–	–
35 percent or more	–	–	–	–	–	–	–	–	–
Not computed	–	–	–	–	–	–	–	–	–
Median	10.0–	10.0–	10.0–	10.0–	10.0–	10.0–	10.0–	10.0–	10.0–
Specified renter-occupied housing units	**651**	**483**	**294**	**776**	**394**	**1 306**	**202**	**218**	**907**
HOUSEHOLD INCOME IN 1989 BY GROSS RENT AS A PERCENTAGE OF HOUSEHOLD INCOME IN 1989									
All income levels	651	483	294	776	394	1 306	202	218	907
Less than 10 percent	50	32	24	89	45	92	16	16	103
10 to 14 percent	150	49	70	132	46	209	22	53	171
15 to 19 percent	122	59	27	110	51	251	18	28	125
20 to 24 percent	61	72	47	57	61	186	23	21	123
25 to 29 percent	54	54	19	32	49	158	32	13	82
30 to 34 percent	23	21	13	75	16	91	19	8	41
35 to 49 percent	75	28	17	75	31	149	4	7	74
50 percent or more	40	43	12	118	35	90	14	17	62
Not computed	76	125	65	88	60	80	54	55	126
Median	18.6	22.7	18.8	21.1	22.0	21.6	23.9	17.2	19.7
Less than $10,000	170	152	81	319	151	338	95	52	199
Less than 20 percent	25	10	2	11	14	23	2	8	20
20 to 24 percent	5	8	5	25	18	62	17	5	32
25 to 29 percent	25	24	11	19	30	18	20	3	24
30 to 34 percent	–	10	11	45	10	21	8	3	7
35 percent or more	94	69	24	184	65	200	18	24	95
Not computed	21	31	28	35	14	14	30	9	21
Median	39.1	39.2	33.9	43.7	33.2	38.3	28.4	37.1	36.6
$10,000 to $19,999	209	182	93	148	128	433	74	63	281
Less than 20 percent	66	46	25	49	45	112	29	13	63
20 to 24 percent	43	46	42	29	35	66	6	11	65
25 to 29 percent	29	30	8	9	19	120	12	8	50
30 to 34 percent	21	11	2	25	6	70	11	4	34
35 percent or more	21	2	5	9	1	39	–	–	36
Not computed	29	47	11	27	22	26	16	27	33
Median	22.8	22.3	21.9	22.0	21.1	26.1	20.0	22.3	24.7
$20,000 to $34,999	220	78	88	195	80	393	19	72	319
Less than 20 percent	181	34	79	163	55	297	17	48	227
20 to 24 percent	13	17	–	3	8	58	–	5	21
25 to 29 percent	–	–	–	4	–	14	–	2	8
30 to 34 percent	2	–	–	5	–	–	–	1	–
35 percent or more	–	–	–	–	–	–	–	–	5
Not computed	24	27	9	20	17	24	2	16	58
Median	14.4	18.0	12.5	13.4	12.7	15.4	10.9	15.0	13.3
$35,000 or more	52	71	32	114	35	142	14	31	108
Less than 20 percent	50	50	15	108	28	120	8	28	89
20 to 24 percent	–	1	–	–	–	–	–	–	5
25 to 29 percent	–	–	–	–	–	6	–	–	–
30 to 34 percent	–	–	–	–	–	–	–	–	–
35 percent or more	–	–	–	–	–	–	–	–	–
Not computed	2	20	17	6	7	16	6	3	14
Median	10.2	10.1	10.0–	10.0–	10.0–	10.4	10.0	11.7	10.6

TIPSII [UPF] GH231 CENSUS90 71580800 07/22/93 10:20 AM MACHINE: C DATA:CENSUS90*H2TIPSDA31. 07/19/93 14:47:32 TAPE: NONE FRAME: 125
TSF:CENSUS90*92. 07/19/93 14:48:07 UTF:CENSUS90*93. 07/19/93 14:48:07 META:CENSUS90*H2TABLES31. 07/19/93 14:58:14

Table 69. **Household Income Characteristics: 1990**—Con.

[Data based on sample and subject to sampling variability, see text. For definitions of terms and meanings of symbols, see text]

County	Pierce County	Platte County	Polk County	Red Willow County	Richardson County	Rock County	Saline County	Sarpy County
Specified owner-occupied housing units	**1 397**	**6 284**	**1 165**	**2 465**	**2 143**	**319**	**2 616**	**19 561**
HOUSEHOLD INCOME IN 1989 BY SELECTED MONTHLY OWNER COSTS AS A PERCENTAGE OF HOUSEHOLD INCOME IN 1989								
All income levels	1 397	6 284	1 165	2 465	2 143	319	2 616	19 561
Less than 10 percent	355	1 610	430	662	595	75	796	2 139
10 to 14 percent	319	1 322	319	539	615	91	600	3 064
15 to 19 percent	238	1 207	179	473	344	57	520	4 211
20 to 24 percent	161	946	83	282	195	30	292	3 667
25 to 29 percent	108	489	56	169	124	23	128	2 716
30 to 34 percent	63	240	32	117	75	18	114	1 731
35 to 49 percent	67	212	32	88	80	12	77	1 328
50 percent or more	77	206	34	125	105	13	78	653
Not computed	9	52	–	10	10	–	11	52
Median	15.4	15.8	12.4	15.3	13.8	14.6	14.2	20.5
Less than $20,000	615	1 715	415	863	1 054	165	944	1 992
Less than 20 percent	266	742	244	365	577	90	512	419
20 to 24 percent	99	211	56	142	121	23	127	174
25 to 29 percent	63	224	29	98	100	17	75	164
30 to 34 percent	51	100	25	49	63	12	70	233
35 percent or more	127	386	61	199	183	23	149	950
Not computed	9	52	–	10	10	–	11	52
Median	21.9	22.1	17.6	22.2	18.5	18.7	18.8	34.6
$20,000 to $34,999	424	1 823	374	773	588	87	776	4 488
Less than 20 percent	310	1 116	329	538	490	73	628	1 373
20 to 24 percent	49	415	19	111	66	2	81	611
25 to 29 percent	41	171	19	64	20	4	25	940
30 to 34 percent	10	95	7	46	12	6	38	772
35 percent or more	14	26	–	14	–	2	4	792
Not computed	–	–	–	–	–	–	–	–
Median	13.5	16.8	11.3	14.7	12.6	12.7	12.8	26.4
$35,000 to $49,999	225	1 475	244	450	289	41	573	5 997
Less than 20 percent	207	1 137	223	410	277	34	463	2 520
20 to 24 percent	12	251	8	11	8	5	82	1 623
25 to 29 percent	1	63	8	7	2	2	20	1 141
30 to 34 percent	2	22	–	22	–	–	6	502
35 percent or more	3	2	5	–	2	–	2	211
Not computed	–	–	–	–	–	–	–	–
Median	10.3	14.8	10.6	12.3	10.1	12.7	12.7	21.5
$50,000 or more	133	1 271	132	379	212	26	323	7 084
Less than 20 percent	129	1 144	132	361	210	26	313	5 102
20 to 24 percent	1	69	–	18	–	–	2	1 259
25 to 29 percent	3	31	–	–	2	–	8	471
30 to 34 percent	–	23	–	–	–	–	–	224
35 percent or more	–	4	–	–	–	–	–	28
Not computed	–	–	–	–	–	–	–	–
Median	10.8	10.6	10.0–	10.0–	10.0–	10.0–	10.0–	16.3
Specified renter-occupied housing units	**413**	**2 694**	**367**	**1 361**	**919**	**156**	**1 066**	**12 352**
HOUSEHOLD INCOME IN 1989 BY GROSS RENT AS A PERCENTAGE OF HOUSEHOLD INCOME IN 1989								
All income levels	413	2 694	367	1 361	919	156	1 066	12 352
Less than 10 percent	55	215	38	61	67	5	99	227
10 to 14 percent	84	447	70	247	111	23	242	1 185
15 to 19 percent	58	569	61	223	205	21	198	2 230
20 to 24 percent	54	420	49	243	89	20	164	2 626
25 to 29 percent	26	272	24	184	92	14	79	1 704
30 to 34 percent	19	192	10	29	56	7	69	920
35 to 49 percent	16	234	23	67	101	4	62	1 078
50 percent or more	36	221	14	185	75	21	83	1 014
Not computed	65	124	78	122	123	41	70	1 368
Median	18.0	20.6	18.0	21.8	20.8	22.1	19.0	23.5
Less than $10,000	111	523	95	419	342	67	276	1 178
Less than 20 percent	8	19	12	6	25	2	11	12
20 to 24 percent	4	36	19	76	32	6	54	28
25 to 29 percent	9	48	13	32	62	10	25	104
30 to 34 percent	12	52	2	27	46	5	25	17
35 percent or more	52	341	35	234	153	24	140	902
Not computed	26	27	14	44	24	20	21	115
Median	40.7	46.3	28.7	43.6	34.3	41.7	36.4	50.0+
$10,000 to $19,999	121	926	110	403	331	51	268	2 993
Less than 20 percent	47	219	50	135	170	18	87	126
20 to 24 percent	30	224	22	91	48	12	79	283
25 to 29 percent	17	197	11	139	30	4	47	626
30 to 34 percent	7	136	8	2	10	2	38	556
35 percent or more	–	109	2	18	16	1	5	974
Not computed	20	41	17	18	57	14	12	428
Median	20.6	25.0	19.4	23.2	18.2	20.2	22.6	32.2
$20,000 to $34,999	139	874	108	373	189	31	329	4 818
Less than 20 percent	103	658	80	250	143	27	252	1 283
20 to 24 percent	20	154	8	72	9	2	31	1 661
25 to 29 percent	–	27	–	13	–	–	7	749
30 to 34 percent	–	4	–	–	–	–	6	320
35 percent or more	–	–	–	–	7	–	–	203
Not computed	16	31	20	38	30	2	33	602
Median	12.9	16.8	13.3	17.1	16.4	13.5	15.6	22.5
$35,000 or more	42	371	54	166	57	7	193	3 363
Less than 20 percent	39	335	27	140	45	2	189	2 221
20 to 24 percent	–	6	–	4	–	–	–	654
25 to 29 percent	–	–	–	–	–	–	–	225
30 to 34 percent	–	–	–	–	–	–	–	27
35 percent or more	–	5	–	–	–	–	–	13
Not computed	3	25	27	22	12	5	4	223
Median	10.0–	11.5	10.0–	11.6	10.0–	10.0–	11.2	17.0

TIPSII [UPF] GH231 CENSUS90 71580800 07/22/93 10:20 AM MACHINE: C DATA:CENSUS90*H2TIPSDA31. 07/19/93 14:47:32 TAPE: NONE FRAME: 126
TSF:CENSUS90*92. 07/19/93 14:48:07 UTF:CENSUS90*93. 07/19/93 14:48:07 META:CENSUS90*H2TABLES31. 07/19/93 14:58:14

Table 69. **Household Income Characteristics: 1990**—Con.

[Data based on sample and subject to sampling variability, see text. For definitions of terms and meanings of symbols, see text]

County	Saunders County	Scotts Bluff County	Seward County	Sheridan County	Sherman County	Sioux County	Stanton County	Thayer County
Specified owner-occupied housing units	**3 735**	**7 044**	**2 716**	**1 010**	**646**	**126**	**981**	**1 452**
HOUSEHOLD INCOME IN 1989 BY SELECTED MONTHLY OWNER COSTS AS A PERCENTAGE OF HOUSEHOLD INCOME IN 1989								
All income levels	3 735	7 044	2 716	1 010	646	126	981	1 452
Less than 10 percent	784	1 365	608	245	181	51	201	493
10 to 14 percent	800	1 634	652	250	128	12	174	297
15 to 19 percent	734	1 356	600	182	106	24	194	239
20 to 24 percent	485	932	351	91	85	5	161	142
25 to 29 percent	335	527	209	89	43	11	105	93
30 to 34 percent	190	421	101	41	29	10	46	53
35 to 49 percent	216	414	97	62	42	7	54	55
50 percent or more	165	372	82	41	30	4	32	66
Not computed	26	23	16	9	2	2	14	14
Median	16.8	16.9	15.7	15.2	15.6	14.6	17.8	13.8
Less than $20,000	1 166	2 595	727	489	364	82	335	678
Less than 20 percent	471	1 019	349	230	168	45	127	345
20 to 24 percent	139	313	96	56	68	5	27	98
25 to 29 percent	123	261	84	58	34	9	53	62
30 to 34 percent	105	315	39	41	20	10	37	49
35 percent or more	302	664	143	98	72	11	77	110
Not computed	26	23	16	6	2	2	14	14
Median	23.6	24.3	20.3	21.0	21.0	18.6	25.6	19.3
$20,000 to $34,999	1 257	2 166	856	272	185	16	329	435
Less than 20 percent	720	1 427	559	213	158	14	184	376
20 to 24 percent	229	371	137	22	13	–	89	31
25 to 29 percent	173	185	80	29	9	2	39	16
30 to 34 percent	73	78	44	–	5	–	9	3
35 percent or more	62	105	36	5	–	–	8	9
Not computed	–	–	–	3	–	–	–	–
Median	17.9	16.1	15.3	13.5	10.2	10.0–	18.8	12.0
$35,000 to $49,999	796	1 261	647	148	60	16	197	205
Less than 20 percent	657	979	515	138	54	16	145	177
20 to 24 percent	97	172	94	8	2	–	41	11
25 to 29 percent	25	75	20	2	–	–	10	15
30 to 34 percent	5	23	18	–	4	–	–	–
35 percent or more	12	12	–	–	–	–	1	2
Not computed	–	–	–	–	–	–	–	–
Median	13.6	15.1	13.4	12.0	10.0–	10.0–	14.0	10.9
$50,000 or more	516	1 022	486	101	37	12	120	134
Less than 20 percent	470	930	437	96	35	12	113	131
20 to 24 percent	20	76	24	5	2	–	4	2
25 to 29 percent	14	6	25	–	–	–	3	–
30 to 34 percent	7	5	–	–	–	–	–	1
35 percent or more	5	5	–	–	–	–	–	–
Not computed	–	–	–	–	–	–	–	–
Median	10.9	11.1	13.3	10.0–	10.0–	10.0–	10.0–	10.0–
Specified renter-occupied housing units	**1 140**	**4 624**	**1 348**	**594**	**222**	**92**	**275**	**446**
HOUSEHOLD INCOME IN 1989 BY GROSS RENT AS A PERCENTAGE OF HOUSEHOLD INCOME IN 1989								
All income levels	1 140	4 624	1 348	594	222	92	275	446
Less than 10 percent	83	218	42	19	24	5	26	40
10 to 14 percent	190	578	243	65	40	13	51	67
15 to 19 percent	192	675	255	73	31	12	37	93
20 to 24 percent	175	600	236	84	13	11	30	25
25 to 29 percent	132	430	160	78	14	2	17	50
30 to 34 percent	41	310	75	38	17	2	27	34
35 to 49 percent	70	592	74	71	21	3	23	38
50 percent or more	115	874	143	69	27	2	21	23
Not computed	142	347	120	97	35	42	43	76
Median	21.0	25.8	21.6	25.5	19.8	17.9	20.3	19.2
Less than $10,000	310	1 649	350	212	92	16	67	128
Less than 20 percent	12	51	21	5	8	–	–	11
20 to 24 percent	40	76	32	18	4	–	–	4
25 to 29 percent	67	118	43	30	8	–	7	17
30 to 34 percent	7	139	24	10	14	2	8	13
35 percent or more	140	1 153	199	130	42	5	39	55
Not computed	44	112	31	19	16	9	13	28
Median	40.3	50.0+	45.1	42.9	37.0	37.5	44.2	37.8
$10,000 to $19,999	268	1 450	357	205	52	36	95	163
Less than 20 percent	52	339	68	53	27	11	20	73
20 to 24 percent	65	298	109	47	4	7	27	15
25 to 29 percent	46	230	92	36	6	2	10	33
30 to 34 percent	32	156	44	28	3	–	19	21
35 percent or more	37	296	18	10	6	–	5	6
Not computed	36	131	26	31	6	16	14	15
Median	24.9	25.5	24.5	23.6	18.6	18.3	23.8	20.3
$20,000 to $34,999	368	1 033	483	125	46	27	80	111
Less than 20 percent	236	630	312	63	36	15	63	76
20 to 24 percent	69	216	95	19	5	4	3	6
25 to 29 percent	19	73	25	12	–	–	–	–
30 to 34 percent	–	15	7	–	–	–	–	–
35 percent or more	8	17	–	–	–	–	–	–
Not computed	36	82	44	31	5	8	14	29
Median	16.6	17.8	17.3	17.2	13.3	16.9	13.9	13.9
$35,000 or more	194	492	158	52	32	13	33	44
Less than 20 percent	165	451	139	36	24	4	31	40
20 to 24 percent	1	10	–	–	–	–	–	–
25 to 29 percent	–	9	–	–	–	–	–	–
30 to 34 percent	2	–	–	–	–	–	–	–
35 percent or more	–	–	–	–	–	–	–	–
Not computed	26	22	19	16	8	9	2	4
Median	11.6	11.9	12.4	10.0–	10.5	10.0	10.0–	10.0–

TIPSII [UPF] GH231 CENSUS90 71580800 07/22/93 10:20 AM MACHINE: C DATA:CENSUS90*H2TIPSDA31. 07/19/93 14:47:32 TAPE: NONE FRAME: 127
TSF:CENSUS90*92. 07/19/93 14:48:07 UTF:CENSUS90*93. 07/19/93 14:48:07 META:CENSUS90*H2TABLES31. 07/19/93 14:58:14

Table 69. **Household Income Characteristics: 1990**—Con.

[Data based on sample and subject to sampling variability, see text. For definitions of terms and meanings of symbols, see text]

County	Thomas County	Thurston County	Valley County	Washington County	Wayne County	Webster County	Wheeler County	York County
Specified owner-occupied housing units	**124**	**926**	**980**	**3 058**	**1 432**	**939**	**88**	**2 879**
HOUSEHOLD INCOME IN 1989 BY SELECTED MONTHLY OWNER COSTS AS A PERCENTAGE OF HOUSEHOLD INCOME IN 1989								
All income levels	124	926	980	3 058	1 432	939	88	2 879
Less than 10 percent	42	299	278	593	367	278	41	688
10 to 14 percent	22	244	214	735	302	211	20	652
15 to 19 percent	20	138	201	598	317	158	7	598
20 to 24 percent	18	66	89	460	153	107	7	353
25 to 29 percent	11	56	85	290	84	49	7	237
30 to 34 percent	4	24	30	103	66	22	–	138
35 to 49 percent	2	48	70	120	77	83	1	104
50 percent or more	5	40	11	152	57	20	4	96
Not computed	–	11	2	7	9	11	1	13
Median	14.5	13.2	14.9	16.7	15.7	14.4	10.6	15.8
Less than $20,000	64	428	476	753	572	525	41	816
Less than 20 percent	31	227	269	304	278	282	22	397
20 to 24 percent	11	42	60	71	66	83	7	84
25 to 29 percent	11	43	39	121	51	35	7	88
30 to 34 percent	4	23	30	48	46	14	–	64
35 percent or more	7	82	76	202	122	100	5	170
Not computed	–	11	2	7	9	11	–	13
Median	20.5	18.8	18.7	24.9	20.3	18.8	18.1	20.3
$20,000 to $34,999	49	266	324	740	410	282	20	1 028
Less than 20 percent	43	228	265	375	304	237	19	662
20 to 24 percent	6	18	22	145	52	20	–	159
25 to 29 percent	–	13	32	109	22	14	–	122
30 to 34 percent	–	1	–	41	20	8	–	55
35 percent or more	–	6	5	70	12	3	–	30
Not computed	–	–	–	–	–	–	1	–
Median	10.3	11.3	11.4	19.7	13.8	10.6	10.0–	15.8
$35,000 to $49,999	8	137	105	770	278	71	21	673
Less than 20 percent	8	131	84	523	248	67	21	546
20 to 24 percent	–	6	7	186	19	4	–	86
25 to 29 percent	–	–	14	47	11	–	–	22
30 to 34 percent	–	–	–	14	–	–	–	19
35 percent or more	–	–	–	–	–	–	–	–
Not computed	–	–	–	–	–	–	–	–
Median	10.0–	10.0–	10.0–	16.0	12.9	10.0–	10.0–	13.8
$50,000 or more	3	95	75	795	172	61	6	362
Less than 20 percent	2	95	75	724	156	61	6	333
20 to 24 percent	1	–	–	58	16	–	–	24
25 to 29 percent	–	–	–	13	–	–	–	5
30 to 34 percent	–	–	–	–	–	–	–	–
35 percent or more	–	–	–	–	–	–	–	–
Not computed	–	–	–	–	–	–	–	–
Median	10.0–	10.0–	10.5	12.8	10.0–	10.0–	10.0–	10.0–
Specified renter-occupied housing units	**71**	**761**	**488**	**1 215**	**924**	**300**	**64**	**1 441**
HOUSEHOLD INCOME IN 1989 BY GROSS RENT AS A PERCENTAGE OF HOUSEHOLD INCOME IN 1989								
All income levels	71	761	488	1 215	924	300	64	1 441
Less than 10 percent	7	118	35	75	48	18	–	104
10 to 14 percent	2	164	62	184	158	65	14	236
15 to 19 percent	6	111	64	208	129	40	8	264
20 to 24 percent	12	88	62	113	91	23	6	204
25 to 29 percent	3	77	63	155	100	40	2	146
30 to 34 percent	3	41	42	130	59	24	2	103
35 to 49 percent	5	41	15	117	93	23	3	159
50 percent or more	8	57	59	127	148	24	2	125
Not computed	25	64	86	106	98	43	27	100
Median	23.3	18.0	23.2	23.9	24.3	21.2	17.8	21.6
Less than $10,000	13	305	195	338	334	138	13	343
Less than 20 percent	–	75	10	9	21	17	–	20
20 to 24 percent	–	41	19	19	24	7	–	38
25 to 29 percent	–	43	39	41	23	32	–	40
30 to 34 percent	–	19	21	84	41	17	2	45
35 percent or more	10	98	74	149	204	44	5	188
Not computed	3	29	32	36	21	21	6	12
Median	50.0+	27.6	33.2	34.9	45.5	30.7	45.0	40.1
$10,000 to $19,999	43	223	136	366	279	89	32	505
Less than 20 percent	3	116	34	62	101	42	12	125
20 to 24 percent	12	40	36	47	45	16	3	108
25 to 29 percent	3	29	24	81	51	8	2	94
30 to 34 percent	3	22	21	46	18	7	–	47
35 percent or more	3	–	–	89	37	3	–	96
Not computed	19	16	21	41	27	13	15	35
Median	23.8	18.4	23.3	28.3	22.8	19.2	17.1	25.1
$20,000 to $34,999	8	177	96	309	227	67	17	394
Less than 20 percent	5	152	69	222	154	60	8	296
20 to 24 percent	–	7	7	35	13	–	3	50
25 to 29 percent	–	5	–	31	26	–	–	12
30 to 34 percent	–	–	–	–	–	–	–	11
35 percent or more	–	–	–	6	–	–	–	–
Not computed	3	13	20	15	34	7	6	25
Median	15.8	12.3	13.1	17.2	15.4	12.2	14.6	16.1
$35,000 or more	7	56	61	202	84	6	2	199
Less than 20 percent	7	50	48	174	59	4	2	163
20 to 24 percent	–	–	–	12	9	–	–	8
25 to 29 percent	–	–	–	2	–	–	–	–
30 to 34 percent	–	–	–	–	–	–	–	–
35 percent or more	–	–	–	–	–	–	–	–
Not computed	–	6	13	14	16	2	–	28
Median	10.0–	10.0–	10.9	11.7	11.5	10.0–	12.5	10.3

TIPSII [UPF] GH231 CENSUS90 71580800 07/22/93 10:20 AM MACHINE: C DATA:CENSUS90*H2TIPSDA31. 07/19/93 14:47:32 TAPE: NONE FRAME: 128
TSF:CENSUS90*92. 07/19/93 14:48:07 UTF:CENSUS90*93. 07/19/93 14:48:07 META:CENSUS90*H2TABLES31. 07/19/93 14:58:14

Table 70. **Occupancy, Fuel, and Structural Characteristics of Housing Units by Race and Hispanic Origin of Householder: 1990**

[Threshold and complementary threshold are 1,000 persons. Data based on sample and subject to sampling variability, see text. For definitions of terms and meanings of symbols, see text]

County	Dakota County			Douglas County			
	White	Hispanic origin (of any race)	White, not of Hispanic origin	White	Black	American Indian, Eskimo, or Aleut	Asian or Pacific Islander
Occupied housing units	**5 717**	**223**	**5 619**	**141 887**	**15 824**	**691**	**1 350**
TENURE							
Owner-occupied housing units	3 938	143	3 868	93 038	6 542	169	579
Renter-occupied housing units	1 779	80	1 751	48 849	9 282	522	771
YEAR STRUCTURE BUILT							
Owner-occupied housing units	**3 938**	**143**	**3 868**	**93 038**	**6 542**	**169**	**579**
1989 to March 1990	61	–	61	1 463	39	–	29
1985 to 1988	123	3	120	6 131	94	11	44
1980 to 1984	334	22	334	5 850	104	–	55
1970 to 1979	1 304	86	1 257	18 150	539	44	181
1960 to 1969	603	20	589	18 700	980	29	73
1950 to 1959	372	2	372	15 588	1 500	38	92
1940 to 1949	243	6	237	7 127	869	7	40
1939 or earlier	898	4	898	20 029	2 417	40	65
Renter-occupied housing units	**1 779**	**80**	**1 751**	**48 849**	**9 282**	**522**	**771**
1989 to March 1990	44	–	44	710	64	–	7
1985 to 1988	59	6	53	3 789	292	13	85
1980 to 1984	116	2	114	3 058	393	28	57
1970 to 1979	385	11	377	12 574	1 260	74	211
1960 to 1969	300	14	296	10 130	2 291	82	93
1950 to 1959	94	3	94	5 138	1 442	43	132
1940 to 1949	153	16	145	3 090	1 280	110	35
1939 or earlier	628	28	628	10 360	2 260	172	151
BEDROOMS							
Owner-occupied housing units	**3 938**	**143**	**3 868**	**93 038**	**6 542**	**169**	**579**
None	2	–	2	159	9	–	–
1	105	26	94	1 982	228	8	52
2	1 079	70	1 044	17 260	1 730	65	78
3	1 859	33	1 835	48 893	3 137	45	250
4	652	2	652	20 661	1 087	22	175
5 or more	241	12	241	4 083	351	29	24
Renter-occupied housing units	**1 779**	**80**	**1 751**	**48 849**	**9 282**	**522**	**771**
None	35	–	35	2 381	398	39	88
1	416	34	408	19 614	3 017	170	385
2	842	35	830	17 634	3 271	215	229
3	356	11	348	7 140	2 101	90	59
4	82	–	82	1 733	416	8	10
5 or more	48	–	48	347	79	–	–
SOURCE OF WATER							
Public system or private company	4 977	219	4 883	139 398	15 807	684	1 335
Individual drilled well	580	4	576	2 091	8	–	–
Individual dug well	106	–	106	338	–	–	–
Some other source	54	–	54	60	9	7	15
SEWAGE DISPOSAL							
Public sewer	4 593	219	4 499	137 069	15 714	685	1 337
Septic tank or cesspool	1 095	4	1 091	4 661	80	6	1
Other means	29	–	29	157	30	–	12
KITCHEN FACILITIES							
Complete kitchen facilities	5 684	222	5 586	141 238	15 745	691	1 345
Lacking complete kitchen facilities	33	1	33	649	79	–	5
HOUSE HEATING FUEL							
Utility gas	3 782	204	3 696	121 573	13 290	596	1 123
Bottled, tank, or LP gas	511	5	506	1 761	112	–	33
Electricity	1 109	7	1 109	15 242	1 977	60	194
Fuel oil, kerosene, etc.	134	7	127	1 778	159	–	–
Coal or coke	–	–	–	13	6	–	–
Wood	162	–	162	640	9	–	–
Solar energy	–	–	–	16	–	–	–
Other fuel	15	–	15	717	209	16	–
No fuel used	4	–	4	147	62	19	–
VEHICLES AVAILABLE							
None	374	5	374	11 813	4 568	232	111
1	1 833	97	1 802	47 900	6 604	232	500
2	2 277	74	2 228	58 005	3 345	144	553
3	886	22	870	17 899	1 034	67	147
4	243	17	241	4 749	211	7	32
5 or more	104	8	104	1 521	62	9	7
YEAR HOUSEHOLDER MOVED INTO UNIT							
Owner-occupied housing units	**3 938**	**143**	**3 868**	**93 038**	**6 542**	**169**	**579**
1989 to March 1990	401	66	358	8 404	376	47	75
1985 to 1988	854	57	831	23 317	1 040	74	208
1980 to 1984	614	8	610	14 587	923	–	138
1970 to 1979	1 109	12	1 109	22 472	2 191	36	120
1960 to 1969	478	–	478	12 680	1 063	6	10
1959 or earlier	482	–	482	11 578	949	6	28
Renter-occupied housing units	**1 779**	**80**	**1 751**	**48 849**	**9 282**	**522**	**771**
1989 to March 1990	737	77	709	21 823	4 258	231	556
1985 to 1988	638	3	638	17 719	3 420	232	190
1980 to 1984	212	–	212	4 704	1 065	28	14
1970 to 1979	111	–	111	3 396	453	23	11
1960 to 1969	36	–	36	846	73	–	–
1959 or earlier	45	–	45	361	13	8	–
PLUMBING FACILITIES BY PERSONS PER ROOM							
Owner-occupied housing units	**3 938**	**143**	**3 868**	**93 038**	**6 542**	**169**	**579**
Lacking complete plumbing facilities	4	–	4	121	31	–	–
1.01 or more	–	–	–	7	–	–	–
Renter-occupied housing units	**1 779**	**80**	**1 751**	**48 849**	**9 282**	**522**	**771**
Lacking complete plumbing facilities	7	–	7	190	77	–	7
1.01 or more	–	–	–	7	10	–	–

TIPSII [UPF] GH231 CENSUS90 71580800 07/22/93 10:20 AM MACHINE: C DATA:CENSUS90*H2TIPSDA31. 07/19/93 14:47:32 TAPE: NONE FRAME: 129
TSF:CENSUS90*92. 07/19/93 14:48:07 UTF:CENSUS90*93. 07/19/93 14:48:07 META:CENSUS90*H2TABLES31. 07/19/93 14:58:14

Table 70. **Occupancy, Fuel, and Structural Characteristics of Housing Units by Race and Hispanic Origin of Householder: 1990**—Con.

[Threshold and complementary threshold are 1,000 persons. Data based on sample and subject to sampling variability, see text. For definitions of terms and meanings of symbols, see text]

County	Douglas County—Con.		Hall County			Lancaster County		
	Hispanic origin (of any race)	White, not of Hispanic origin	White	Hispanic origin (of any race)	White, not of Hispanic origin	White	Black	American Indian, Eskimo, or Aleut
Occupied housing units	**3 144**	**140 269**	**18 248**	**620**	**17 862**	**79 509**	**1 510**	**418**
TENURE								
Owner-occupied housing units	1 627	92 112	11 707	309	11 504	49 250	401	100
Renter-occupied housing units	1 517	48 157	6 541	311	6 358	30 259	1 109	318
YEAR STRUCTURE BUILT								
Owner-occupied housing units	**1 627**	**92 112**	**11 707**	**309**	**11 504**	**49 250**	**401**	**100**
1989 to March 1990	5	1 463	69	6	63	956	6	–
1985 to 1988	52	6 115	222	–	222	2 917	16	–
1980 to 1984	57	5 835	928	24	912	3 402	40	–
1970 to 1979	219	17 997	3 127	84	3 069	11 988	91	14
1960 to 1969	194	18 569	2 046	56	2 012	8 163	57	15
1950 to 1959	247	15 447	1 627	5	1 627	9 063	59	6
1940 to 1949	154	7 050	907	22	900	3 051	10	–
1939 or earlier	699	19 636	2 781	112	2 699	9 710	122	65
Renter-occupied housing units	**1 517**	**48 157**	**6 541**	**311**	**6 358**	**30 259**	**1 109**	**318**
1989 to March 1990	12	703	–	–	–	855	13	–
1985 to 1988	58	3 767	152	5	147	2 507	90	22
1980 to 1984	41	3 038	898	29	891	2 858	76	27
1970 to 1979	291	12 407	1 626	40	1 595	8 202	291	115
1960 to 1969	224	10 025	988	36	971	4 278	176	8
1950 to 1959	168	5 061	495	15	488	3 245	95	16
1940 to 1949	163	3 008	660	56	637	2 029	49	37
1939 or earlier	560	10 148	1 722	130	1 629	6 285	319	93
BEDROOMS								
Owner-occupied housing units	**1 627**	**92 112**	**11 707**	**309**	**11 504**	**49 250**	**401**	**100**
None	–	159	–	–	–	23	–	–
1	65	1 940	281	20	261	1 012	–	22
2	424	17 023	3 299	98	3 261	11 569	86	6
3	784	48 443	5 459	93	5 391	24 535	192	29
4	314	20 494	2 155	87	2 084	10 044	105	27
5 or more	40	4 053	513	11	507	2 067	18	16
Renter-occupied housing units	**1 517**	**48 157**	**6 541**	**311**	**6 358**	**30 259**	**1 109**	**318**
None	30	2 370	163	7	156	955	72	–
1	617	19 329	1 835	108	1 791	10 322	359	81
2	563	17 446	2 641	125	2 555	12 639	403	105
3	229	6 996	1 320	47	1 298	4 857	233	97
4	76	1 671	454	24	430	1 209	42	31
5 or more	2	345	128	–	128	277	–	4
SOURCE OF WATER								
Public system or private company	3 134	137 786	14 813	575	14 469	75 101	1 506	408
Individual drilled well	10	2 085	3 316	45	3 274	4 123	4	5
Individual dug well	–	338	114	–	114	271	–	5
Some other source	–	60	5	–	5	14	–	–
SEWAGE DISPOSAL								
Public sewer	3 114	135 477	14 890	553	14 557	74 478	1 493	413
Septic tank or cesspool	30	4 635	3 302	67	3 249	4 813	9	5
Other means	–	157	56	–	56	218	8	–
KITCHEN FACILITIES								
Complete kitchen facilities	3 130	139 627	18 199	620	17 813	79 277	1 504	418
Lacking complete kitchen facilities	14	642	49	–	49	232	6	–
HOUSE HEATING FUEL								
Utility gas	2 711	120 171	16 177	557	15 827	61 930	1 076	308
Bottled, tank, or LP gas	30	1 746	869	20	858	4 106	4	8
Electricity	335	15 072	892	34	876	11 889	412	79
Fuel oil, kerosene, etc.	34	1 753	119	3	116	400	–	14
Coal or coke	–	13	–	–	–	6	–	–
Wood	7	640	132	6	126	700	–	9
Solar energy	–	16	13	–	13	30	–	–
Other fuel	5	717	40	–	40	384	18	–
No fuel used	22	141	6	–	6	64	–	–
VEHICLES AVAILABLE								
None	394	11 608	1 220	42	1 197	5 825	319	119
1	1 124	47 364	5 600	164	5 513	25 686	676	126
2	1 135	57 398	7 395	269	7 213	32 359	449	121
3	362	17 716	2 879	113	2 808	11 135	54	33
4	87	4 692	821	10	811	3 204	12	11
5 or more	42	1 491	333	22	320	1 300	–	8
YEAR HOUSEHOLDER MOVED INTO UNIT								
Owner-occupied housing units	**1 627**	**92 112**	**11 707**	**309**	**11 504**	**49 250**	**401**	**100**
1989 to March 1990	140	8 328	996	25	971	4 683	46	7
1985 to 1988	508	23 024	2 320	64	2 287	12 924	98	28
1980 to 1984	224	14 452	1 981	81	1 934	8 099	64	6
1970 to 1979	423	22 231	3 316	75	3 259	12 328	122	53
1960 to 1969	182	12 601	1 631	43	1 605	5 977	47	6
1959 or earlier	150	11 476	1 463	21	1 448	5 239	24	–
Renter-occupied housing units	**1 517**	**48 157**	**6 541**	**311**	**6 358**	**30 259**	**1 109**	**318**
1989 to March 1990	862	21 443	2 986	184	2 885	14 923	587	176
1985 to 1988	502	17 496	2 230	99	2 176	10 706	441	100
1980 to 1984	105	4 632	750	18	732	2 535	44	5
1970 to 1979	30	3 386	443	10	433	1 548	14	37
1960 to 1969	12	839	102	–	102	357	8	–
1959 or earlier	6	361	30	–	30	190	15	–
PLUMBING FACILITIES BY PERSONS PER ROOM								
Owner-occupied housing units	**1 627**	**92 112**	**11 707**	**309**	**11 504**	**49 250**	**401**	**100**
Lacking complete plumbing facilities	14	114	11	–	11	75	–	–
1.01 or more	–	7	–	–	–	–	–	–
Renter-occupied housing units	**1 517**	**48 157**	**6 541**	**311**	**6 358**	**30 259**	**1 109**	**318**
Lacking complete plumbing facilities	17	178	14	–	14	109	8	–
1.01 or more	7	–	–	–	–	–	–	–

TIPSII [UPF] GH231 CENSUS90 71580800 07/22/93 10:20 AM MACHINE: C DATA:CENSUS90*H2TIPSDA31. 07/19/93 14:47:32 TAPE: NONE FRAME: 130
TSF:CENSUS90*92. 07/19/93 14:48:07 UTF:CENSUS90*93. 07/19/93 14:48:07 META:CENSUS90*H2TABLES31. 07/19/93 14:58:14

Table 70. **Occupancy, Fuel, and Structural Characteristics of Housing Units by Race and Hispanic Origin of Householder: 1990**—Con.

[Threshold and complementary threshold are 1,000 persons. Data based on sample and subject to sampling variability, see text. For definitions of terms and meanings of symbols, see text]

County	Lancaster County—Con.			Lincoln County			Sarpy County	
	Asian or Pacific Islander	Hispanic origin (of any race)	White, not of Hispanic origin	White	Hispanic origin (of any race)	White, not of Hispanic origin	White	Black
Occupied housing units	**916**	**947**	**79 021**	**12 311**	**450**	**12 122**	**31 556**	**1 608**
TENURE								
Owner-occupied housing units	228	324	49 086	8 389	228	8 296	20 442	547
Renter-occupied housing units	688	623	29 935	3 922	222	3 826	11 114	1 061
YEAR STRUCTURE BUILT								
Owner-occupied housing units	**228**	**324**	**49 086**	**8 389**	**228**	**8 296**	**20 442**	**547**
1989 to March 1990	6	–	956	31	–	31	490	8
1985 to 1988	20	15	2 902	155	–	155	2 310	71
1980 to 1984	22	20	3 395	512	3	509	2 988	133
1970 to 1979	68	75	11 946	2 489	84	2 451	5 994	197
1960 to 1969	26	47	8 149	1 135	27	1 129	4 699	96
1950 to 1959	34	51	9 032	1 340	46	1 326	2 212	35
1940 to 1949	12	35	3 031	891	25	874	663	7
1939 or earlier	40	81	9 675	1 836	43	1 821	1 086	–
Renter-occupied housing units	**688**	**623**	**29 935**	**3 922**	**222**	**3 826**	**11 114**	**1 061**
1989 to March 1990	21	9	846	29	–	29	215	–
1985 to 1988	20	17	2 501	68	–	68	1 291	77
1980 to 1984	51	46	2 830	303	34	296	956	53
1970 to 1979	164	127	8 122	1 182	56	1 148	3 552	379
1960 to 1969	87	100	4 214	495	16	495	2 467	260
1950 to 1959	50	75	3 206	676	21	667	1 566	208
1940 to 1949	59	40	2 017	362	18	348	512	43
1939 or earlier	236	209	6 199	807	77	775	555	41
BEDROOMS								
Owner-occupied housing units	**228**	**324**	**49 086**	**8 389**	**228**	**8 296**	**20 442**	**547**
None	–	–	23	6	–	6	–	–
1	19	17	1 012	180	7	177	277	4
2	47	100	11 490	2 076	47	2 067	2 402	31
3	102	134	24 481	4 302	114	4 252	11 908	383
4	39	48	10 025	1 481	28	1 467	4 999	120
5 or more	21	25	2 055	344	32	327	856	9
Renter-occupied housing units	**688**	**623**	**29 935**	**3 922**	**222**	**3 826**	**11 114**	**1 061**
None	93	16	955	105	–	105	166	22
1	349	169	10 250	960	65	935	2 252	151
2	215	278	12 494	1 602	86	1 560	3 691	372
3	26	127	4 768	958	53	947	3 506	377
4	5	26	1 198	187	16	171	1 379	139
5 or more	–	7	270	110	2	108	120	–
SOURCE OF WATER								
Public system or private company	916	931	74 624	9 314	428	9 131	29 803	1 602
Individual drilled well	–	16	4 112	2 856	5	2 853	1 558	–
Individual dug well	–	–	271	139	17	136	153	–
Some other source	–	–	14	2	–	2	42	6
SEWAGE DISPOSAL								
Public sewer	913	915	74 008	9 648	412	9 481	29 020	1 608
Septic tank or cesspool	–	28	4 795	2 629	38	2 607	2 494	–
Other means	3	4	218	34	–	34	42	–
KITCHEN FACILITIES								
Complete kitchen facilities	916	942	78 794	12 264	437	12 075	31 522	1 602
Lacking complete kitchen facilities	–	5	227	47	13	47	34	6
HOUSE HEATING FUEL								
Utility gas	647	765	61 543	9 367	414	9 184	24 823	1 330
Bottled, tank, or LP gas	6	27	4 084	1 365	15	1 359	658	14
Electricity	252	147	11 818	1 200	21	1 200	5 212	264
Fuel oil, kerosene, etc.	–	–	400	21	–	21	431	–
Coal or coke	–	–	6	11	–	11	–	–
Wood	–	–	700	299	–	299	298	–
Solar energy	–	–	30	4	–	4	28	–
Other fuel	11	–	384	35	–	35	88	–
No fuel used	–	8	56	9	–	9	18	–
VEHICLES AVAILABLE								
None	100	108	5 778	687	62	646	745	48
1	476	372	25 501	3 526	161	3 478	7 641	561
2	275	291	32 198	4 717	111	4 686	15 790	726
3	49	128	11 074	2 326	71	2 287	5 403	199
4	16	41	3 177	766	36	745	1 457	65
5 or more	–	7	1 293	289	9	280	520	9
YEAR HOUSEHOLDER MOVED INTO UNIT								
Owner-occupied housing units	**228**	**324**	**49 086**	**8 389**	**228**	**8 296**	**20 442**	**547**
1989 to March 1990	61	13	4 683	759	29	739	2 241	30
1985 to 1988	30	106	12 878	1 559	61	1 544	6 344	242
1980 to 1984	63	58	8 069	1 334	45	1 327	3 627	121
1970 to 1979	60	112	12 275	2 497	61	2 470	4 960	140
1960 to 1969	14	14	5 963	1 103	10	1 101	2 246	14
1959 or earlier	–	21	5 218	1 137	22	1 115	1 024	–
Renter-occupied housing units	**688**	**623**	**29 935**	**3 922**	**222**	**3 826**	**11 114**	**1 061**
1989 to March 1990	430	351	14 749	1 644	140	1 599	5 478	515
1985 to 1988	225	210	10 597	1 219	45	1 185	4 468	473
1980 to 1984	33	29	2 513	560	15	560	766	54
1970 to 1979	–	20	1 542	323	13	315	307	13
1960 to 1969	–	–	357	103	9	94	62	6
1959 or earlier	–	13	177	73	–	73	33	–
PLUMBING FACILITIES BY PERSONS PER ROOM								
Owner-occupied housing units	**228**	**324**	**49 086**	**8 389**	**228**	**8 296**	**20 442**	**547**
Lacking complete plumbing facilities	–	–	75	27	–	27	60	–
1.01 or more	–	–	–	–	–	–	–	–
Renter-occupied housing units	**688**	**623**	**29 935**	**3 922**	**222**	**3 826**	**11 114**	**1 061**
Lacking complete plumbing facilities	7	–	109	37	–	37	4	6
1.01 or more	7	–	–	–	–	–	–	–

TIPSII [UPF] GH231 CENSUS90 71580800 07/22/93 10:20 AM MACHINE: C DATA:CENSUS90*H2TIPSDA31. 07/19/93 14:47:32 TAPE: NONE FRAME: 131
TSF:CENSUS90*92. 07/19/93 14:48:07 UTF:CENSUS90*93. 07/19/93 14:48:07 META:CENSUS90*H2TABLES31. 07/19/93 14:58:14

Table 70. **Occupancy, Fuel, and Structural Characteristics of Housing Units by Race and Hispanic Origin of Householder: 1990**—Con.

[Threshold and complementary threshold are 1,000 persons. Data based on sample and subject to sampling variability, see text. For definitions of terms and meanings of symbols, see text]

County	Sarpy County—Con.			Scotts Bluff County			Thurston County	
	Asian or Pacific Islander	Hispanic origin (of any race)	White, not of Hispanic origin	White	Hispanic origin (of any race)	White, not of Hispanic origin	White	American Indian, Eskimo, or Aleut
Occupied housing units	**358**	**802**	**31 117**	**13 135**	**1 386**	**12 406**	**1 547**	**734**
TENURE								
Owner-occupied housing units	213	395	20 212	8 629	721	8 254	1 116	269
Renter-occupied housing units	145	407	10 905	4 506	665	4 152	431	465
YEAR STRUCTURE BUILT								
Owner-occupied housing units	**213**	**395**	**20 212**	**8 629**	**721**	**8 254**	**1 116**	**269**
1989 to March 1990	15	18	478	21	–	21	10	–
1985 to 1988	17	53	2 280	164	7	164	28	42
1980 to 1984	50	38	2 969	386	9	378	36	50
1970 to 1979	62	134	5 912	2 412	173	2 343	174	77
1960 to 1969	41	92	4 648	1 342	88	1 289	128	16
1950 to 1959	11	40	2 182	1 340	113	1 266	76	4
1940 to 1949	5	9	663	918	75	868	61	5
1939 or earlier	12	11	1 080	2 046	256	1 925	603	75
Renter-occupied housing units	**145**	**407**	**10 905**	**4 506**	**665**	**4 152**	**431**	**465**
1989 to March 1990	–	6	209	14	–	14	–	19
1985 to 1988	–	53	1 246	33	13	25	16	49
1980 to 1984	13	19	950	344	44	334	30	59
1970 to 1979	34	101	3 479	966	147	893	48	215
1960 to 1969	37	105	2 424	531	82	486	36	68
1950 to 1959	36	71	1 554	585	81	541	36	27
1940 to 1949	19	42	493	624	99	581	15	3
1939 or earlier	6	10	550	1 409	199	1 278	250	25
BEDROOMS								
Owner-occupied housing units	**213**	**395**	**20 212**	**8 629**	**721**	**8 254**	**1 116**	**269**
None	–	–	–	8	3	8	–	2
1	35	28	263	278	64	257	42	17
2	15	18	2 390	2 569	204	2 471	339	73
3	121	251	11 755	3 520	256	3 376	494	105
4	42	88	4 958	1 858	136	1 767	208	53
5 or more	–	10	846	396	58	375	33	19
Renter-occupied housing units	**145**	**407**	**10 905**	**4 506**	**665**	**4 152**	**431**	**465**
None	–	33	141	31	–	31	3	9
1	41	105	2 204	992	176	894	85	74
2	44	133	3 618	2 035	292	1 886	121	124
3	50	117	3 452	988	124	935	117	161
4	5	19	1 370	398	71	346	96	78
5 or more	5	–	120	62	2	60	9	19
SOURCE OF WATER								
Public system or private company	347	777	29 373	10 041	1 277	9 391	1 050	690
Individual drilled well	–	16	1 558	3 034	97	2 964	327	37
Individual dug well	5	9	144	54	12	45	164	2
Some other source	6	–	42	6	–	6	6	5
SEWAGE DISPOSAL								
Public sewer	352	750	28 612	10 390	1 276	9 749	955	487
Septic tank or cesspool	6	52	2 463	2 649	91	2 580	577	243
Other means	–	–	42	96	19	77	15	4
KITCHEN FACILITIES								
Complete kitchen facilities	358	802	31 083	13 065	1 364	12 347	1 537	726
Lacking complete kitchen facilities	–	–	34	70	22	59	10	8
HOUSE HEATING FUEL								
Utility gas	309	601	24 512	9 552	1 139	8 957	838	339
Bottled, tank, or LP gas	12	24	634	1 193	56	1 155	429	342
Electricity	37	177	5 108	1 856	175	1 775	110	31
Fuel oil, kerosene, etc.	–	–	431	144	–	144	104	6
Coal or coke	–	–	–	47	–	47	–	–
Wood	–	–	298	237	11	227	49	16
Solar energy	–	–	28	23	–	23	4	–
Other fuel	–	–	88	78	5	73	6	–
No fuel used	–	–	18	5	–	5	7	–
VEHICLES AVAILABLE								
None	6	–	745	715	114	668	103	178
1	146	241	7 508	4 461	480	4 166	421	299
2	149	405	15 572	4 820	493	4 612	667	191
3	39	122	5 333	2 183	197	2 073	248	51
4	8	18	1 439	692	65	643	82	13
5 or more	10	16	520	264	37	244	26	2
YEAR HOUSEHOLDER MOVED INTO UNIT								
Owner-occupied housing units	**213**	**395**	**20 212**	**8 629**	**721**	**8 254**	**1 116**	**269**
1989 to March 1990	45	86	2 193	624	42	607	45	17
1985 to 1988	99	138	6 270	1 698	157	1 599	155	89
1980 to 1984	37	35	3 608	1 303	90	1 261	152	80
1970 to 1979	26	96	4 889	2 545	213	2 445	383	45
1960 to 1969	6	40	2 228	1 221	109	1 171	165	8
1959 or earlier	–	–	1 024	1 238	110	1 171	216	30
Renter-occupied housing units	**145**	**407**	**10 905**	**4 506**	**665**	**4 152**	**431**	**465**
1989 to March 1990	71	269	5 315	1 865	270	1 730	122	143
1985 to 1988	60	122	4 422	1 670	294	1 510	175	177
1980 to 1984	14	16	766	494	60	456	42	90
1970 to 1979	–	–	307	374	36	358	33	49
1960 to 1969	–	–	62	69	5	64	24	2
1959 or earlier	–	–	33	34	–	34	35	4
PLUMBING FACILITIES BY PERSONS PER ROOM								
Owner-occupied housing units	**213**	**395**	**20 212**	**8 629**	**721**	**8 254**	**1 116**	**269**
Lacking complete plumbing facilities	–	–	60	20	7	20	2	2
1.01 or more	–	–	–	–	–	–	–	2
Renter-occupied housing units	**145**	**407**	**10 905**	**4 506**	**665**	**4 152**	**431**	**465**
Lacking complete plumbing facilities	–	–	4	30	2	28	4	4
1.01 or more	–	–	–	–	–	–	–	–

TIPSII [UPF] GH231 CENSUS90 71580800 07/22/93 10:20 AM MACHINE: C DATA:CENSUS90*H2TIPSDA31. 07/19/93 14:47:32 TAPE: NONE FRAME: 132
TSF:CENSUS90*92. 07/19/93 14:48:07 UTF:CENSUS90*93. 07/19/93 14:48:07 META:CENSUS90*H2TABLES31. 07/19/93 14:58:14

Table 71. Social and Financial Characteristics of Housing Units by Race and Hispanic Origin of Householder: 1990

[Threshold and complementary threshold are 1,000 persons. Data based on sample and subject to sampling variability, see text. For definitions of terms and meanings of symbols, see text]

County	Dakota County			Douglas County			
	White	Hispanic origin (of any race)	White, not of Hispanic origin	White	Black	American Indian, Eskimo, or Aleut	Asian or Pacific Islander
Occupied housing units	**5 717**	**223**	**5 619**	**141 887**	**15 824**	**691**	**1 350**
HOUSEHOLDER 65 YEARS AND OVER							
Occupied housing units	**1 311**	**–**	**1 311**	**29 292**	**2 463**	**78**	**69**
Owner occupied	1 022	–	1 022	21 444	1 756	29	58
1-person households	629	–	629	14 350	1 197	26	27
Built 1939 or earlier	508	–	508	8 221	1 080	25	14
Mean household income in 1989 (dollars)	18 626	–	18 626	26 470	15 415	17 413	28 367
Female householder, no husband present	597	–	597	13 841	1 272	54	13
Lacking complete plumbing facilities	4	–	4	96	46	–	–
No vehicle available	258	–	258	7 123	933	53	26
No telephone in unit	37	–	37	358	63	15	–
1-person households	21	–	21	297	47	–	–
HOUSEHOLDS BELOW POVERTY LEVEL							
Owner-occupied housing units	**312**	**16**	**308**	**3 882**	**935**	**11**	**45**
Married-couple families	115	6	111	922	163	–	22
With own children under 18 years	58	6	54	431	72	–	13
Families with female householder	24	10	24	712	252	4	13
With own children under 18 years	12	10	12	468	157	–	13
Householder worked in 1989	140	16	136	1 344	331	–	16
With public assistance income	43	–	43	413	228	4	19
With Social Security income	121	–	121	1 706	431	7	9
Built 1939 or earlier	80	–	80	1 422	474	7	13
Lacking complete plumbing facilities	2	–	2	19	15	–	–
No vehicle available	32	–	32	1 041	304	7	–
No telephone in unit	19	–	19	124	53	–	–
1.01 or more persons per room	13	2	13	94	35	4	20
Renter-occupied housing units	**392**	**34**	**379**	**8 129**	**4 083**	**286**	**263**
Married-couple families	69	–	69	824	193	23	41
With own children under 18 years	50	–	50	627	137	4	41
Families with female householder	129	19	120	2 022	2 594	153	24
With own children under 18 years	123	19	114	1 860	2 401	124	24
Householder worked in 1989	205	27	192	4 717	2 068	163	121
With public assistance income	128	13	128	1 909	1 914	95	24
With Social Security income	122	7	122	1 808	620	22	7
Built 1939 or earlier	174	18	174	2 617	1 052	105	68
Lacking complete plumbing facilities	–	–	–	95	23	–	–
No vehicle available	102	5	102	2 853	2 488	131	60
No telephone in unit	59	6	53	1 497	1 189	103	18
1.01 or more persons per room	15	31	5	331	395	47	27
MEDIAN HOUSEHOLD INCOME IN 1989							
Occupied housing units (dollars)	**25 074**	**22 917**	**25 058**	**31 110**	**15 500**	**12 426**	**24 931**
Owner occupied (dollars)	28 750	25 417	28 761	38 897	24 530	32 098	43 604
Renter occupied (dollars)	17 490	20 556	17 451	20 211	11 172	10 430	16 191
Specified owner-occupied housing units	**2 914**	**44**	**2 908**	**84 406**	**6 137**	**154**	**565**
MORTGAGE STATUS AND SELECTED MONTHLY OWNER COSTS							
With a mortgage	1 747	32	1 741	59 210	4 419	122	493
Less than $200	6	–	6	229	102	–	–
$200 to $299	76	–	76	1 411	586	–	5
$300 to $399	195	1	195	4 211	879	22	21
$400 to $499	427	11	421	6 781	793	23	45
$500 to $599	399	–	399	8 153	525	12	66
$600 to $699	270	12	270	8 543	558	9	65
$700 to $799	155	8	155	7 154	354	7	50
$800 to $899	112	–	112	6 215	255	11	54
$900 to $999	44	–	44	4 516	116	6	42
$1,000 to $1,249	42	–	42	5 835	154	13	57
$1,250 to $1,499	4	–	4	2 796	68	8	26
$1,500 to $1,999	14	–	14	1 922	12	11	44
$2,000 or more	3	–	3	1 444	17	–	18
Median (dollars)	540	667	541	704	476	633	783
Mean (dollars)	577	607	578	798	540	782	904
Not mortgaged	1 167	12	1 167	25 196	1 718	32	72
Less than $100	93	–	93	1 176	100	6	14
$100 to $199	530	2	530	8 341	990	26	22
$200 to $299	413	10	413	9 741	510	–	26
$300 to $399	92	–	92	3 829	55	–	10
$400 to $499	37	–	37	1 179	35	–	–
$500 or more	2	–	2	930	28	–	–
Median (dollars)	194	220	194	228	178	145	200
Mean (dollars)	204	240	204	248	197	144	189
Specified renter-occupied housing units	**1 709**	**80**	**1 681**	**48 530**	**9 212**	**522**	**771**
GROSS RENT							
Less than $100	32	–	32	433	589	21	–
$100 to $149	90	–	90	1 398	970	30	10
$150 to $199	74	3	74	1 567	704	26	54
$200 to $249	160	5	160	2 379	907	69	68
$250 to $299	208	23	198	4 117	925	44	136
$300 to $349	261	24	253	5 774	1 120	139	89
$350 to $399	299	2	297	7 205	1 070	58	75
$400 to $449	186	13	178	7 175	806	39	113
$450 to $499	124	–	124	5 549	698	48	101
$500 to $549	82	3	82	3 807	539	28	57
$550 to $599	39	7	39	2 961	230	–	12
$600 to $649	41	–	41	1 548	202	20	10
$650 to $699	5	–	5	1 012	102	–	5
$700 to $749	11	–	11	734	88	–	19
$750 to $999	28	–	28	1 278	92	–	18
$1,000 or more	–	–	–	562	–	–	4
No cash rent	69	–	69	1 031	170	–	–
Median (dollars)	349	314	350	406	318	318	363
Mean (dollars)	354	352	354	422	324	324	381

TIPSII [UPF] GH231 CENSUS90 71580800 07/22/93 10:20 AM MACHINE: C DATA:CENSUS90*H2TIPSDA31. 07/19/93 14:47:32 TAPE: NONE FRAME: 133
TSF:CENSUS90*92. 07/19/93 14:48:07 UTF:CENSUS90*93. 07/19/93 14:48:07 META:CENSUS90*H2TABLES31. 07/19/93 14:58:14

Table 71. **Social and Financial Characteristics of Housing Units by Race and Hispanic Origin of Householder: 1990—Con.**

[Threshold and complementary threshold are 1,000 persons. Data based on sample and subject to sampling variability, see text. For definitions of terms and meanings of symbols, see text]

County	Douglas County—Con.		Hall County			Lancaster County		
	Hispanic origin (of any race)	White, not of Hispanic origin	White	Hispanic origin (of any race)	White, not of Hispanic origin	White	Black	American Indian, Eskimo, or Aleut
Occupied housing units	**3 144**	**140 269**	**18 248**	**620**	**17 862**	**79 509**	**1 510**	**418**
HOUSEHOLDER 65 YEARS AND OVER								
Occupied housing units	**328**	**29 070**	**4 241**	**49**	**4 219**	**15 079**	**173**	**29**
Owner occupied	229	21 288	3 130	45	3 108	11 443	89	15
1-person households	129	14 244	2 101	22	2 085	7 314	93	–
Built 1939 or earlier	163	8 107	1 208	46	1 189	3 233	44	14
Mean household income in 1989 (dollars)	17 535	26 555	20 608	12 919	20 630	25 386	18 530	28 244
Female householder, no husband present	131	13 749	1 973	8	1 971	6 915	76	–
Lacking complete plumbing facilities	7	89	5	–	5	30	–	–
No vehicle available	84	7 066	737	9	734	3 191	48	–
No telephone in unit	15	343	34	6	34	163	7	–
1-person households	15	282	24	6	24	109	7	–
HOUSEHOLDS BELOW POVERTY LEVEL								
Owner-occupied housing units	**123**	**3 819**	**696**	**29**	**680**	**1 616**	**17**	**19**
Married-couple families	18	916	239	9	237	478	10	6
With own children under 18 years	–	431	132	2	130	211	10	–
Families with female householder	42	690	59	–	59	176	–	13
With own children under 18 years	16	468	45	–	45	134	–	13
Householder worked in 1989	44	1 337	286	2	284	673	10	13
With public assistance income	20	400	55	7	55	188	7	6
With Social Security income	42	1 678	296	15	294	764	–	6
Built 1939 or earlier	77	1 365	251	25	239	562	7	19
Lacking complete plumbing facilities	7	19	2	–	2	2	–	–
No vehicle available	42	1 015	166	20	152	426	17	–
No telephone in unit	12	124	18	6	18	19	7	–
1.01 or more persons per room	–	94	12	2	10	12	–	6
Renter-occupied housing units	**464**	**7 964**	**1 384**	**73**	**1 342**	**6 697**	**404**	**120**
Married-couple families	58	800	226	24	212	564	96	40
With own children under 18 years	42	603	164	20	150	423	59	40
Families with female householder	165	1 999	378	35	357	1 253	133	73
With own children under 18 years	165	1 837	354	35	333	1 124	123	73
Householder worked in 1989	265	4 641	834	53	808	4 749	269	90
With public assistance income	129	1 882	410	15	401	1 283	62	76
With Social Security income	63	1 772	403	4	403	984	34	–
Built 1939 or earlier	200	2 565	336	16	324	1 729	145	26
Lacking complete plumbing facilities	12	88	7	–	7	31	8	–
No vehicle available	148	2 788	398	13	390	1 571	146	50
No telephone in unit	146	1 441	255	33	240	626	136	56
1.01 or more persons per room	13	324	68	19	49	170	69	12
MEDIAN HOUSEHOLD INCOME IN 1989								
Occupied housing units (dollars)	**26 183**	**31 155**	**25 219**	**22 628**	**25 291**	**29 297**	**16 277**	**13 088**
Owner occupied (dollars)	32 109	39 015	30 941	25 764	30 964	37 580	36 594	26 250
Renter occupied (dollars)	16 737	20 228	17 161	18 850	17 076	17 733	11 542	11 184
Specified owner-occupied housing units	**1 489**	**83 573**	**9 745**	**233**	**9 585**	**41 938**	**381**	**59**
MORTGAGE STATUS AND SELECTED MONTHLY OWNER COSTS								
With a mortgage	1 111	58 588	5 650	165	5 535	29 297	302	48
Less than $200	–	229	34	–	34	92	–	–
$200 to $299	47	1 379	262	–	262	788	8	–
$300 to $399	110	4 183	915	29	886	2 353	30	6
$400 to $499	169	6 702	968	69	915	4 007	51	13
$500 to $599	230	8 019	1 074	37	1 059	5 047	85	14
$600 to $699	200	8 413	939	17	929	5 061	40	7
$700 to $799	85	7 092	585	5	585	3 894	22	–
$800 to $899	153	6 114	383	8	375	2 579	15	8
$900 to $999	54	4 486	189	–	189	1 713	45	–
$1,000 to $1,249	51	5 815	157	–	157	2 273	6	–
$1,250 to $1,499	6	2 790	72	–	72	841	–	–
$1,500 to $1,999	6	1 922	38	–	38	349	–	–
$2,000 or more	–	1 444	34	–	34	300	–	–
Median (dollars)	600	705	559	476	562	646	544	542
Mean (dollars)	627	800	598	503	600	704	616	552
Not mortgaged	378	24 985	4 095	68	4 050	12 641	79	11
Less than $100	18	1 162	266	7	265	480	16	–
$100 to $199	163	8 236	1 720	49	1 681	4 639	36	9
$200 to $299	153	9 664	1 532	5	1 527	5 420	27	2
$300 to $399	15	3 814	415	7	415	1 487	–	–
$400 to $499	13	1 179	98	–	98	389	–	–
$500 or more	16	930	64	–	64	226	–	–
Median (dollars)	205	228	203	145	204	217	176	181
Mean (dollars)	235	248	213	166	214	228	172	200
Specified renter-occupied housing units	**1 511**	**47 840**	**6 374**	**308**	**6 191**	**29 872**	**1 087**	**313**
GROSS RENT								
Less than $100	18	433	127	–	127	303	–	32
$100 to $149	57	1 346	406	7	399	713	35	27
$150 to $199	91	1 518	509	7	502	855	66	5
$200 to $249	129	2 323	622	53	615	1 954	89	14
$250 to $299	211	4 034	997	72	951	3 388	209	10
$300 to $349	196	5 689	1 017	88	962	4 592	94	37
$350 to $399	255	7 097	831	35	796	4 726	194	45
$400 to $449	182	7 101	617	16	605	4 236	131	18
$450 to $499	100	5 511	512	5	507	3 035	103	25
$500 to $549	64	3 760	244	25	235	2 068	67	30
$550 to $599	63	2 937	135	–	135	1 256	50	50
$600 to $649	51	1 530	61	–	61	802	5	8
$650 to $699	13	999	19	–	19	437	36	–
$700 to $749	22	729	19	–	19	344	–	5
$750 to $999	38	1 258	34	–	34	459	8	–
$1,000 or more	–	562	31	–	31	221	–	–
No cash rent	21	1 013	193	–	193	483	–	7
Median (dollars)	358	407	323	321	322	382	366	381
Mean (dollars)	370	422	331	318	331	396	365	372

TIPSII [UPF] GH231 CENSUS90 71580800 07/22/93 10:20 AM MACHINE: C DATA:CENSUS90*H2TIPSDA31. 07/19/93 14:47:32 TAPE: NONE FRAME: 134
TSF:CENSUS90*92. 07/19/93 14:48:07 UTF:CENSUS90*93. 07/19/93 14:48:07 META:CENSUS90*H2TABLES31. 07/19/93 14:58:14

Table 71. **Social and Financial Characteristics of Housing Units by Race and Hispanic Origin of Householder: 1990—Con.**

[Threshold and complementary threshold are 1,000 persons. Data based on sample and subject to sampling variability, see text. For definitions of terms and meanings of symbols, see text]

County	Lancaster County—Con.			Lincoln County			Sarpy County	
	Asian or Pacific Islander	Hispanic origin (of any race)	White, not of Hispanic origin	White	Hispanic origin (of any race)	White, not of Hispanic origin	White	Black
Occupied housing units	**916**	**947**	**79 021**	**12 311**	**450**	**12 122**	**31 556**	**1 608**
HOUSEHOLDER 65 YEARS AND OVER								
Occupied housing units	**47**	**25**	**15 062**	**3 217**	**71**	**3 170**	**2 943**	**6**
Owner occupied	7	25	11 426	2 393	49	2 368	2 273	–
1-person households	7	15	7 307	1 695	32	1 670	1 144	6
Built 1939 or earlier	17	2	3 231	798	46	776	386	–
Mean household income in 1989 (dollars)	12 583	16 916	25 393	19 750	11 524	19 880	27 727	4 000
Female householder, no husband present	7	8	6 915	1 527	17	1 510	1 046	6
Lacking complete plumbing facilities	–	–	30	46	–	46	12	–
No vehicle available	29	8	3 191	461	17	445	419	6
No telephone in unit	–	–	163	36	–	36	10	–
1-person households	–	–	109	33	–	33	7	–
HOUSEHOLDS BELOW POVERTY LEVEL								
Owner-occupied housing units	**25**	**36**	**1 607**	**466**	**51**	**459**	**501**	**10**
Married-couple families	9	7	478	134	34	130	208	10
With own children under 18 years	9	7	211	82	34	78	134	6
Families with female householder	–	13	176	53	14	53	85	–
With own children under 18 years	–	13	134	45	14	45	75	–
Householder worked in 1989	25	20	673	203	18	199	239	4
With public assistance income	–	–	188	35	–	35	19	–
With Social Security income	–	7	764	193	3	190	120	–
Built 1939 or earlier	16	22	553	127	3	124	96	–
Lacking complete plumbing facilities	–	–	2	–	–	–	–	–
No vehicle available	7	–	426	65	3	62	48	–
No telephone in unit	–	–	19	33	3	30	11	–
1.01 or more persons per room	3	7	12	12	–	12	13	–
Renter-occupied housing units	**276**	**201**	**6 616**	**952**	**123**	**911**	**888**	**116**
Married-couple families	163	18	564	181	38	174	209	29
With own children under 18 years	110	11	423	121	24	121	201	29
Families with female householder	7	77	1 240	338	62	313	304	61
With own children under 18 years	–	77	1 111	338	62	313	304	61
Householder worked in 1989	183	119	4 723	574	84	549	624	96
With public assistance income	14	74	1 245	292	60	283	165	24
With Social Security income	12	–	984	253	19	244	105	11
Built 1939 or earlier	100	97	1 716	219	41	210	62	12
Lacking complete plumbing facilities	7	–	31	14	–	14	–	–
No vehicle available	54	61	1 539	214	38	189	168	23
No telephone in unit	26	91	588	222	59	206	74	7
1.01 or more persons per room	104	31	170	25	23	25	68	12
MEDIAN HOUSEHOLD INCOME IN 1989								
Occupied housing units (dollars)	**18 320**	**19 870**	**29 382**	**26 044**	**13 514**	**26 124**	**35 968**	**30 658**
Owner occupied (dollars)	36 200	32 262	37 612	31 577	20 455	31 508	41 926	45 994
Renter occupied (dollars)	12 444	15 417	17 739	15 421	8 772	15 479	25 315	25 576
Specified owner-occupied housing units	**212**	**281**	**41 797**	**6 618**	**198**	**6 552**	**18 657**	**534**
MORTGAGE STATUS AND SELECTED MONTHLY OWNER COSTS								
With a mortgage	180	242	29 187	3 688	131	3 655	15 826	534
Less than $200	–	–	92	62	–	62	18	–
$200 to $299	7	6	782	211	15	211	215	–
$300 to $399	3	38	2 335	524	15	524	811	6
$400 to $499	53	33	4 005	751	39	728	1 310	5
$500 to $599	37	57	5 013	642	25	638	1 547	42
$600 to $699	22	14	5 055	455	6	455	2 209	49
$700 to $799	19	15	3 894	469	15	469	2 658	119
$800 to $899	19	21	2 563	205	8	199	2 013	46
$900 to $999	–	29	1 702	153	–	153	1 592	100
$1,000 to $1,249	14	17	2 268	157	8	157	2 235	128
$1,250 to $1,499	2	12	829	26	–	26	775	39
$1,500 to $1,999	4	–	349	18	–	18	393	–
$2,000 or more	–	–	300	15	–	15	50	–
Median (dollars)	564	572	646	543	488	544	766	900
Mean (dollars)	652	664	704	587	533	587	804	889
Not mortgaged	32	39	12 610	2 930	67	2 897	2 831	–
Less than $100	–	7	473	268	3	265	84	–
$100 to $199	14	24	4 615	1 437	46	1 415	661	–
$200 to $299	18	–	5 420	917	14	910	1 376	–
$300 to $399	–	–	1 487	237	4	236	517	–
$400 to $499	–	8	389	29	–	29	97	–
$500 or more	–	–	226	42	–	42	96	–
Median (dollars)	220	164	218	185	163	185	248	–
Mean (dollars)	217	213	228	197	175	197	258	–
Specified renter-occupied housing units	**688**	**618**	**29 553**	**3 588**	**213**	**3 501**	**10 935**	**1 034**
GROSS RENT								
Less than $100	8	7	296	122	10	113	38	6
$100 to $149	–	7	713	283	24	276	106	–
$150 to $199	59	30	849	413	35	399	118	–
$200 to $249	89	75	1 932	517	27	499	100	13
$250 to $299	185	87	3 326	475	19	471	263	16
$300 to $349	96	65	4 579	461	32	444	691	105
$350 to $399	91	107	4 680	439	29	430	1 424	115
$400 to $449	87	123	4 162	296	20	296	1 484	198
$450 to $499	38	67	2 982	181	–	181	1 220	137
$500 to $549	25	14	2 068	89	–	89	984	95
$550 to $599	–	–	1 256	18	6	18	831	30
$600 to $649	10	–	802	25	–	25	546	42
$650 to $699	–	–	437	14	–	14	424	42
$700 to $749	–	–	344	11	–	11	341	16
$750 to $999	–	7	452	20	–	20	841	77
$1,000 or more	–	–	221	15	–	15	350	22
No cash rent	–	29	454	209	11	200	1 174	120
Median (dollars)	301	360	382	288	257	289	475	452
Mean (dollars)	322	348	396	300	266	301	517	498

TIPSII [UPF] GH231 CENSUS90 71580800 07/22/93 10:20 AM MACHINE: C DATA:CENSUS90*H2TIPSDA31. 07/19/93 14:47:32 TAPE: NONE FRAME: 135
TSF:CENSUS90*92. 07/19/93 14:48:07 UTF:CENSUS90*93. 07/19/93 14:48:07 META:CENSUS90*H2TABLES31. 07/19/93 14:58:14

Table 71. **Social and Financial Characteristics of Housing Units by Race and Hispanic Origin of Householder: 1990—Con.**

[Threshold and complementary threshold are 1,000 persons. Data based on sample and subject to sampling variability, see text. For definitions of terms and meanings of symbols, see text]

County	Sarpy County—Con.			Scotts Bluff County			Thurston County	
	Asian or Pacific Islander	Hispanic origin (of any race)	White, not of Hispanic origin	White	Hispanic origin (of any race)	White, not of Hispanic origin	White	American Indian, Eskimo, or Aleut
Occupied housing units	**358**	**802**	**31 117**	**13 135**	**1 386**	**12 406**	**1 547**	**734**
HOUSEHOLDER 65 YEARS AND OVER								
Occupied housing units	**–**	**32**	**2 927**	**3 831**	**197**	**3 742**	**501**	**127**
Owner occupied	–	21	2 268	3 004	123	2 949	430	55
1-person households	–	–	1 144	1 828	68	1 801	231	25
Built 1939 or earlier	–	–	386	1 220	108	1 164	264	32
Mean household income in 1989 (dollars)	–	39 356	27 573	18 941	11 440	19 144	20 052	16 964
Female householder, no husband present	–	–	1 046	1 580	77	1 558	194	63
Lacking complete plumbing facilities	–	–	12	7	5	7	5	2
No vehicle available	–	–	419	482	42	465	77	44
No telephone in unit	–	–	10	63	21	43	16	56
1-person households	–	–	7	37	6	32	10	11
HOUSEHOLDS BELOW POVERTY LEVEL								
Owner-occupied housing units	**32**	**–**	**501**	**771**	**117**	**705**	**122**	**81**
Married-couple families	7	–	208	283	71	236	52	41
With own children under 18 years	7	–	134	117	58	82	26	27
Families with female householder	18	–	85	40	13	38	8	22
With own children under 18 years	18	–	75	34	6	32	8	10
Householder worked in 1989	32	–	239	325	70	282	58	38
With public assistance income	–	–	19	84	12	79	7	30
With Social Security income	–	–	120	383	35	372	57	21
Built 1939 or earlier	12	–	96	290	40	262	66	18
Lacking complete plumbing facilities	–	–	–	–	–	–	2	–
No vehicle available	–	–	48	95	14	93	30	22
No telephone in unit	–	–	11	63	7	56	22	39
1.01 or more persons per room	7	–	13	27	31	6	–	27
Renter-occupied housing units	**25**	**32**	**869**	**1 223**	**344**	**1 043**	**91**	**275**
Married-couple families	–	23	190	239	93	209	30	55
With own children under 18 years	–	23	182	190	85	165	12	40
Families with female householder	12	5	304	409	125	324	17	151
With own children under 18 years	12	5	304	389	117	311	17	120
Householder worked in 1989	19	32	605	666	181	573	44	139
With public assistance income	–	–	165	379	129	304	19	157
With Social Security income	–	–	105	330	98	276	37	58
Built 1939 or earlier	6	5	62	446	110	366	49	6
Lacking complete plumbing facilities	–	–	–	6	–	6	3	–
No vehicle available	–	–	168	275	71	239	17	106
No telephone in unit	–	–	74	261	138	174	15	208
1.01 or more persons per room	–	–	68	107	85	72	–	93
MEDIAN HOUSEHOLD INCOME IN 1989								
Occupied housing units (dollars)	**26 707**	**29 760**	**36 038**	**20 841**	**16 028**	**21 310**	**21 367**	**13 458**
Owner occupied (dollars)	32 852	39 871	41 938	24 911	19 283	25 319	22 632	21 080
Renter occupied (dollars)	24 141	22 370	25 407	15 512	11 958	15 704	18 625	10 932
Specified owner-occupied housing units	**194**	**351**	**18 447**	**6 699**	**615**	**6 369**	**733**	**190**
MORTGAGE STATUS AND SELECTED MONTHLY OWNER COSTS								
With a mortgage	176	320	15 635	3 594	344	3 395	207	110
Less than $200	–	–	18	30	1	30	10	35
$200 to $299	–	–	215	227	36	212	24	21
$300 to $399	11	15	805	640	95	593	50	24
$400 to $499	18	15	1 301	793	130	690	58	18
$500 to $599	8	42	1 530	621	23	614	33	2
$600 to $699	15	31	2 184	534	31	507	13	6
$700 to $799	18	69	2 612	225	9	225	6	4
$800 to $899	57	80	1 982	183	19	183	9	–
$900 to $999	6	21	1 571	132	–	132	–	–
$1,000 to $1,249	30	35	2 211	144	–	144	–	–
$1,250 to $1,499	13	8	767	32	–	32	2	–
$1,500 to $1,999	–	–	393	33	–	33	2	–
$2,000 or more	–	4	46	–	–	–	–	–
Median (dollars)	843	778	766	517	429	528	429	288
Mean (dollars)	832	793	804	566	455	574	460	319
Not mortgaged	18	31	2 812	3 105	271	2 974	526	80
Less than $100	–	–	84	215	28	196	51	10
$100 to $199	12	7	661	1 496	181	1 411	302	49
$200 to $299	–	19	1 362	1 026	50	999	138	21
$300 to $399	6	5	512	273	12	273	17	–
$400 to $499	–	–	97	64	–	64	14	–
$500 or more	–	–	96	31	–	31	4	–
Median (dollars)	138	263	247	190	159	192	172	165
Mean (dollars)	175	244	258	199	163	201	183	163
Specified renter-occupied housing units	**145**	**407**	**10 726**	**4 137**	**637**	**3 806**	**308**	**451**
GROSS RENT								
Less than $100	–	–	38	82	8	79	16	107
$100 to $149	–	–	106	231	71	206	28	103
$150 to $199	–	–	118	355	67	311	48	58
$200 to $249	–	–	100	489	91	436	69	68
$250 to $299	9	29	234	691	122	620	46	25
$300 to $349	21	50	684	601	81	561	30	38
$350 to $399	44	50	1 410	393	81	360	13	8
$400 to $449	11	55	1 456	353	44	330	17	16
$450 to $499	6	59	1 186	302	44	282	2	5
$500 to $549	24	19	975	120	–	120	–	7
$550 to $599	5	14	817	63	5	63	–	2
$600 to $649	–	24	527	73	5	68	–	–
$650 to $699	–	18	420	23	–	23	–	–
$700 to $749	7	6	341	11	–	11	–	–
$750 to $999	5	14	827	70	1	70	–	–
$1,000 or more	–	13	341	–	–	–	–	–
No cash rent	13	56	1 146	280	17	266	39	14
Median (dollars)	390	444	475	306	281	310	231	157
Mean (dollars)	446	482	517	326	287	330	238	187

TIPSII [UPF] GH231 CENSUS90 71580800 07/22/93 10:20 AM MACHINE: C DATA:CENSUS90*H2TIPSDA31. 07/19/93 14:47:32 TAPE: NONE FRAME: 136
TSF:CENSUS90*92. 07/19/93 14:48:07 UTF:CENSUS90*93. 07/19/93 14:48:07 META:CENSUS90*H2TABLES31. 07/19/93 14:58:14

Table 72. Household Income Characteristics of Housing Units by Race and Hispanic Origin of Householder: 1990

[Threshold and complementary threshold are 1,000 persons. Data based on sample and subject to sampling variability, see text. For definitions of terms and meanings of symbols, see text]

County	Dakota County			Douglas County			
	White	Hispanic origin (of any race)	White, not of Hispanic origin	White	Black	American Indian, Eskimo, or Aleut	Asian or Pacific Islander
Specified owner-occupied housing units	**2 914**	**44**	**2 908**	**84 406**	**6 137**	**154**	**565**
HOUSEHOLD INCOME IN 1989 BY SELECTED MONTHLY OWNER COSTS AS A PERCENTAGE OF HOUSEHOLD INCOME IN 1989							
All income levels	2 914	44	2 908	84 406	6 137	154	565
Less than 10 percent	539	2	539	15 217	862	21	70
10 to 14 percent	705	11	699	16 194	1 106	30	82
15 to 19 percent	623	8	623	17 367	1 048	31	96
20 to 24 percent	397	12	397	14 328	905	18	104
25 to 29 percent	238	1	238	8 365	687	21	53
30 to 34 percent	118	–	118	4 383	446	7	33
35 to 49 percent	147	–	147	4 704	486	26	73
50 percent or more	132	10	132	3 484	526	–	54
Not computed	15	–	15	364	71	–	–
Median	16.6	20.4	16.7	18.1	20.1	19.2	21.7
Less than $20,000	797	11	797	15 618	2 430	42	117
Less than 20 percent	302	–	302	5 386	619	6	6
20 to 24 percent	95	–	95	2 063	308	6	9
25 to 29 percent	103	1	103	1 409	281	8	14
30 to 34 percent	54	–	54	1 179	234	7	7
35 percent or more	228	10	228	5 225	917	15	81
Not computed	15	–	15	356	71	–	–
Median	24.7	50.0+	24.7	25.6	29.5	30.7	38.6
$20,000 to $34,999	892	2	892	19 889	1 670	49	69
Less than 20 percent	522	2	522	9 475	925	26	13
20 to 24 percent	178	–	178	3 196	218	12	19
25 to 29 percent	84	–	84	3 179	268	–	–
30 to 34 percent	64	–	64	2 054	174	–	8
35 percent or more	44	–	44	1 981	85	11	29
Not computed	–	–	–	4	–	–	–
Median	18.1	10.0–	18.1	20.7	18.7	19.3	31.6
$35,000 to $49,999	645	23	639	20 116	1 063	20	160
Less than 20 percent	528	11	522	11 723	674	7	71
20 to 24 percent	74	12	74	4 630	248	–	35
25 to 29 percent	36	–	36	2 457	107	13	27
30 to 34 percent	–	–	–	721	24	–	10
35 percent or more	7	–	7	585	10	–	17
Not computed	–	–	–	–	–	–	–
Median	14.4	20.2	14.4	18.3	17.1	26.2	21.3
$50,000 or more	580	8	580	28 783	974	43	219
Less than 20 percent	515	8	515	22 194	798	43	158
20 to 24 percent	50	–	50	4 439	131	–	41
25 to 29 percent	15	–	15	1 320	31	–	12
30 to 34 percent	–	–	–	429	14	–	8
35 percent or more	–	–	–	397	–	–	–
Not computed	–	–	–	4	–	–	–
Median	12.1	17.5	12.1	14.5	12.7	14.6	15.2
Specified renter-occupied housing units	**1 709**	**80**	**1 681**	**48 530**	**9 212**	**522**	**771**
HOUSEHOLD INCOME IN 1989 BY GROSS RENT AS A PERCENTAGE OF HOUSEHOLD INCOME IN 1989							
All income levels	1 709	80	1 681	48 530	9 212	522	771
Less than 10 percent	114	14	114	1 998	328	–	33
10 to 14 percent	206	14	200	5 879	859	103	106
15 to 19 percent	340	10	334	8 979	1 129	67	127
20 to 24 percent	268	4	264	8 117	999	45	129
25 to 29 percent	157	–	157	5 959	1 221	37	47
30 to 34 percent	72	3	72	3 965	987	21	76
35 to 49 percent	165	18	163	5 498	1 029	76	61
50 percent or more	312	17	302	6 562	2 205	165	97
Not computed	75	–	75	1 573	455	8	95
Median	22.9	22.5	22.9	24.1	29.4	31.2	22.8
Less than $10,000	497	16	487	10 253	4 146	250	252
Less than 20 percent	33	–	33	292	244	21	10
20 to 24 percent	56	–	56	535	231	–	19
25 to 29 percent	38	–	38	834	499	10	–
30 to 34 percent	22	–	22	581	302	21	21
35 percent or more	330	16	320	7 166	2 481	190	107
Not computed	18	–	18	845	389	8	95
Median	50.0+	50.0+	50.0+	50.0+	50.0+	50.0+	50.0+
$10,000 to $19,999	454	22	452	13 761	2 837	123	215
Less than 20 percent	65	–	65	1 381	628	23	22
20 to 24 percent	104	–	104	2 295	386	37	67
25 to 29 percent	91	–	91	2 870	503	12	27
30 to 34 percent	50	3	50	2 543	589	–	48
35 percent or more	130	19	128	4 409	702	51	51
Not computed	14	–	14	263	29	–	–
Median	27.8	39.0	27.7	30.4	28.9	25.6	28.4
$20,000 to $34,999	499	25	483	15 225	1 550	91	175
Less than 20 percent	316	21	304	7 153	841	68	113
20 to 24 percent	103	4	99	4 517	350	8	35
25 to 29 percent	28	–	28	2 101	188	15	20
30 to 34 percent	–	–	–	768	96	–	7
35 percent or more	17	–	17	428	51	–	–
Not computed	35	–	35	258	24	–	–
Median	17.9	15.7	18.0	20.4	19.2	14.5	17.9
$35,000 or more	259	17	259	9 291	679	58	129
Less than 20 percent	246	17	246	8 030	603	58	121
20 to 24 percent	5	–	5	770	32	–	8
25 to 29 percent	–	–	–	154	31	–	–
30 to 34 percent	–	–	–	73	–	–	–
35 percent or more	–	–	–	57	–	–	–
Not computed	8	–	8	207	13	–	–
Median	12.0	10.0–	12.0	13.8	13.0	13.2	13.0

TIPSII [UPF] GH231 CENSUS90 71580800 07/22/93 10:20 AM MACHINE: C DATA:CENSUS90*H2TIPSDA31. 07/19/93 14:47:32 TAPE: NONE FRAME: 137
TSF:CENSUS90*92. 07/19/93 14:48:07 UTF:CENSUS90*93. 07/19/93 14:48:07 META:CENSUS90*H2TABLES31. 07/19/93 14:58:14

Table 72. **Household Income Characteristics of Housing Units by Race and Hispanic Origin of Householder: 1990**—Con.

[Threshold and complementary threshold are 1,000 persons. Data based on sample and subject to sampling variability, see text. For definitions of terms and meanings of symbols, see text]

County	Douglas County—Con.		Hall County			Lancaster County		
	Hispanic origin (of any race)	White, not of Hispanic origin	White	Hispanic origin (of any race)	White, not of Hispanic origin	White	Black	American Indian, Eskimo, or Aleut
Specified owner-occupied housing units	**1 489**	**83 573**	**9 745**	**233**	**9 585**	**41 938**	**381**	**59**
HOUSEHOLD INCOME IN 1989 BY SELECTED MONTHLY OWNER COSTS AS A PERCENTAGE OF HOUSEHOLD INCOME IN 1989								
All income levels	1 489	83 573	9 745	233	9 585	41 938	381	59
Less than 10 percent	218	15 090	2 173	24	2 162	8 557	43	2
10 to 14 percent	228	16 096	2 089	88	2 030	8 394	86	14
15 to 19 percent	339	17 183	2 148	31	2 117	9 026	122	17
20 to 24 percent	247	14 164	1 269	29	1 259	6 966	68	13
25 to 29 percent	216	8 232	853	10	843	3 954	23	–
30 to 34 percent	57	4 346	333	–	333	1 941	7	–
35 to 49 percent	76	4 658	455	30	430	1 912	17	7
50 percent or more	91	3 447	390	9	388	1 087	15	6
Not computed	17	357	35	12	23	101	–	–
Median	19.3	18.0	16.4	14.9	16.4	17.2	17.5	19.0
Less than $20,000	334	15 404	2 615	74	2 564	7 081	76	15
Less than 20 percent	93	5 308	1 058	32	1 042	2 715	42	9
20 to 24 percent	13	2 056	360	–	360	802	10	–
25 to 29 percent	30	1 379	284	2	282	709	–	–
30 to 34 percent	30	1 163	200	–	200	668	–	–
35 percent or more	151	5 149	678	28	657	2 088	24	6
Not computed	17	349	35	12	23	99	–	–
Median	33.8	25.6	23.2	19.5	23.2	24.8	18.8	19.2
$20,000 to $34,999	515	19 617	2 851	59	2 809	10 788	99	28
Less than 20 percent	242	9 373	1 814	26	1 788	5 435	53	8
20 to 24 percent	114	3 129	467	22	457	2 104	17	13
25 to 29 percent	116	3 104	353	–	353	1 694	14	–
30 to 34 percent	27	2 033	106	–	106	832	7	–
35 percent or more	16	1 974	111	11	105	723	8	7
Not computed	–	4	–	–	–	–	–	–
Median	20.7	20.7	16.4	20.8	16.5	19.9	19.4	22.3
$35,000 to $49,999	335	19 936	2 448	64	2 400	11 359	90	8
Less than 20 percent	199	11 646	1 889	49	1 849	7 236	72	8
20 to 24 percent	83	4 555	315	7	315	2 604	9	–
25 to 29 percent	53	2 429	191	8	183	1 115	9	–
30 to 34 percent	–	721	11	–	11	281	–	–
35 percent or more	–	585	42	–	42	123	–	–
Not computed	–	–	–	–	–	–	–	–
Median	18.5	18.2	15.7	14.7	15.8	17.6	17.7	12.5
$50,000 or more	305	28 616	1 831	36	1 812	12 710	116	8
Less than 20 percent	251	22 042	1 649	36	1 630	10 591	84	8
20 to 24 percent	37	4 424	127	–	127	1 456	32	–
25 to 29 percent	17	1 320	25	–	25	436	–	–
30 to 34 percent	–	429	16	–	16	160	–	–
35 percent or more	–	397	14	–	14	65	–	–
Not computed	–	4	–	–	–	2	–	–
Median	14.4	14.5	11.7	10.7	11.7	13.0	14.1	17.5
Specified renter-occupied housing units	**1 511**	**47 840**	**6 374**	**308**	**6 191**	**29 872**	**1 087**	**313**
HOUSEHOLD INCOME IN 1989 BY GROSS RENT AS A PERCENTAGE OF HOUSEHOLD INCOME IN 1989								
All income levels	1 511	47 840	6 374	308	6 191	29 872	1 087	313
Less than 10 percent	56	1 967	328	32	308	1 127	25	–
10 to 14 percent	227	5 766	891	46	869	3 322	79	42
15 to 19 percent	228	8 870	1 280	92	1 212	5 154	143	47
20 to 24 percent	272	7 980	1 065	10	1 055	4 741	136	46
25 to 29 percent	111	5 923	663	30	651	3 578	132	16
30 to 34 percent	99	3 903	382	47	366	2 243	50	24
35 to 49 percent	122	5 469	739	20	723	3 886	217	21
50 percent or more	333	6 432	769	31	750	5 052	297	106
Not computed	63	1 530	257	–	257	769	8	11
Median	23.9	24.1	22.6	19.1	22.7	25.3	32.4	30.0
Less than $10,000	494	10 057	1 796	56	1 766	7 511	427	132
Less than 20 percent	18	292	96	–	96	150	–	19
20 to 24 percent	16	519	108	–	108	309	4	20
25 to 29 percent	5	829	188	–	188	422	8	6
30 to 34 percent	35	566	120	14	120	395	23	–
35 percent or more	371	7 038	1 177	42	1 147	5 808	384	76
Not computed	49	813	107	–	107	427	8	11
Median	50.0+	50.0+	45.5	50.0+	45.2	50.0+	50.0+	50.0+
$10,000 to $19,999	411	13 590	1 868	108	1 806	9 376	342	85
Less than 20 percent	72	1 332	492	36	463	942	53	5
20 to 24 percent	140	2 242	465	–	465	1 755	46	11
25 to 29 percent	77	2 853	316	30	304	2 041	93	5
30 to 34 percent	38	2 522	225	33	209	1 541	20	13
35 percent or more	84	4 378	325	9	320	2 949	130	51
Not computed	–	263	45	–	45	148	–	–
Median	24.8	30.5	24.5	28.0	24.5	29.7	28.9	48.8
$20,000 to $34,999	351	15 038	1 984	101	1 915	8 656	209	49
Less than 20 percent	219	7 062	1 280	91	1 221	4 614	89	18
20 to 24 percent	74	4 461	456	10	446	2 421	82	15
25 to 29 percent	29	2 087	154	–	154	1 028	31	5
30 to 34 percent	26	742	26	–	26	290	7	11
35 percent or more	–	428	6	–	6	166	–	–
Not computed	3	258	62	–	62	137	–	–
Median	17.8	20.4	17.8	16.8	17.8	19.5	20.9	22.2
$35,000 or more	255	9 155	726	43	704	4 329	109	47
Less than 20 percent	202	7 917	631	43	609	3 897	105	47
20 to 24 percent	42	758	36	–	36	256	4	–
25 to 29 percent	–	154	5	–	5	87	–	–
30 to 34 percent	–	73	11	–	11	17	–	–
35 percent or more	–	57	–	–	–	15	–	–
Not computed	11	196	43	–	43	57	–	–
Median	13.8	13.8	12.7	10.5	12.8	13.3	12.8	16.5

TIPSII [UPF] GH231 CENSUS90 71580800 07/22/93 10:20 AM MACHINE: C DATA:CENSUS90*H2TIPSDA31. 07/19/93 14:47:32 TAPE: NONE FRAME: 138
TSF:CENSUS90*92. 07/19/93 14:48:07 UTF:CENSUS90*93. 07/19/93 14:48:07 META:CENSUS90*H2TABLES31. 07/19/93 14:58:14

Table 72. **Household Income Characteristics of Housing Units by Race and Hispanic Origin of Householder: 1990—Con.**

[Threshold and complementary threshold are 1,000 persons. Data based on sample and subject to sampling variability, see text. For definitions of terms and meanings of symbols, see text]

County	Lancaster County—Con.			Lincoln County			Sarpy County	
	Asian or Pacific Islander	Hispanic origin (of any race)	White, not of Hispanic origin	White	Hispanic origin (of any race)	White, not of Hispanic origin	White	Black
Specified owner-occupied housing units	**212**	**281**	**41 797**	**6 618**	**198**	**6 552**	**18 657**	**534**
HOUSEHOLD INCOME IN 1989 BY SELECTED MONTHLY OWNER COSTS AS A PERCENTAGE OF HOUSEHOLD INCOME IN 1989								
All income levels	212	281	41 797	6 618	198	6 552	18 657	534
Less than 10 percent	49	23	8 534	1 607	27	1 596	2 106	16
10 to 14 percent	36	65	8 351	1 765	73	1 720	2 974	60
15 to 19 percent	26	59	9 006	1 365	7	1 362	4 045	100
20 to 24 percent	17	41	6 954	756	6	750	3 507	67
25 to 29 percent	32	32	3 945	428	26	428	2 593	95
30 to 34 percent	12	–	1 941	209	15	208	1 576	104
35 to 49 percent	4	39	1 887	210	14	210	1 210	84
50 percent or more	30	13	1 087	256	30	256	594	8
Not computed	6	9	92	22	–	22	52	–
Median	18.5	19.1	17.2	14.8	14.9	14.9	20.3	26.3
Less than $20,000	25	71	7 039	1 910	104	1 887	1 911	26
Less than 20 percent	–	15	2 700	972	39	950	419	–
20 to 24 percent	3	–	802	219	–	219	174	–
25 to 29 percent	–	11	709	169	6	169	158	–
30 to 34 percent	–	–	668	131	15	130	228	5
35 percent or more	16	36	2 070	402	44	402	880	21
Not computed	6	9	90	17	–	17	52	–
Median	50.0+	37.3	24.8	19.6	32.3	19.8	33.9	38.1
$20,000 to $34,999	69	50	10 760	1 776	18	1 774	4 241	107
Less than 20 percent	14	28	5 420	1 210	6	1 208	1 345	–
20 to 24 percent	5	6	2 098	289	–	289	590	–
25 to 29 percent	24	–	1 694	145	12	145	928	–
30 to 34 percent	12	–	832	76	–	76	681	48
35 percent or more	14	16	716	56	–	56	697	59
Not computed	–	–	–	–	–	–	–	–
Median	28.2	19.0	19.9	15.0	26.3	15.0	26.0	35.6
$35,000 to $49,999	61	97	11 333	1 490	56	1 452	5 722	199
Less than 20 percent	47	65	7 219	1 208	42	1 176	2 462	33
20 to 24 percent	6	11	2 604	175	6	169	1 549	28
25 to 29 percent	8	21	1 106	97	8	97	1 052	84
30 to 34 percent	–	–	281	2	–	2	460	42
35 percent or more	–	–	123	8	–	8	199	12
Not computed	–	–	–	–	–	–	–	–
Median	15.4	17.8	17.6	14.4	12.1	14.5	21.3	27.3
$50,000 or more	57	63	12 665	1 442	20	1 439	6 783	202
Less than 20 percent	50	39	10 552	1 347	20	1 344	4 899	143
20 to 24 percent	3	24	1 450	73	–	73	1 194	39
25 to 29 percent	–	–	436	17	–	17	455	11
30 to 34 percent	–	–	160	–	–	–	207	9
35 percent or more	4	–	65	–	–	–	28	–
Not computed	–	–	2	5	–	5	–	–
Median	11.8	14.7	13.0	11.7	10.6	11.7	16.2	17.4
Specified renter-occupied housing units	**688**	**618**	**29 553**	**3 588**	**213**	**3 501**	**10 935**	**1 034**
HOUSEHOLD INCOME IN 1989 BY GROSS RENT AS A PERCENTAGE OF HOUSEHOLD INCOME IN 1989								
All income levels	688	618	29 553	3 588	213	3 501	10 935	1 034
Less than 10 percent	35	27	1 118	252	5	248	195	26
10 to 14 percent	89	80	3 295	544	18	533	1 099	47
15 to 19 percent	90	72	5 101	600	13	589	1 942	234
20 to 24 percent	83	71	4 693	431	7	424	2 336	199
25 to 29 percent	53	54	3 546	434	21	425	1 534	122
30 to 34 percent	69	76	2 192	267	38	267	817	90
35 to 49 percent	55	83	3 851	439	49	412	942	90
50 percent or more	165	105	5 034	399	51	390	876	99
Not computed	49	50	723	222	11	213	1 194	127
Median	27.1	28.1	25.3	23.3	34.9	23.2	23.5	23.7
Less than $10,000	256	198	7 436	1 280	119	1 234	1 018	107
Less than 20 percent	–	7	143	74	–	74	6	6
20 to 24 percent	8	–	309	122	–	122	28	–
25 to 29 percent	10	11	422	191	9	182	104	–
30 to 34 percent	6	–	395	130	16	130	14	–
35 percent or more	183	146	5 770	654	85	626	764	94
Not computed	49	34	397	109	9	100	102	7
Median	50.0+	50.0+	50.0+	37.4	47.3	37.3	50.0+	50.0+
$10,000 to $19,999	218	200	9 276	973	76	942	2 634	269
Less than 20 percent	42	20	936	230	24	214	122	4
20 to 24 percent	33	31	1 747	203	7	196	220	45
25 to 29 percent	43	25	2 027	209	12	209	552	51
30 to 34 percent	63	76	1 490	108	16	108	499	52
35 percent or more	37	42	2 934	175	15	167	870	84
Not computed	–	6	142	48	2	48	371	33
Median	29.0	31.4	29.6	25.7	27.5	25.9	32.4	31.7
$20,000 to $34,999	157	153	8 548	855	14	849	4 229	443
Less than 20 percent	115	92	4 567	671	8	665	1 105	150
20 to 24 percent	42	40	2 381	100	–	100	1 491	113
25 to 29 percent	–	11	1 017	34	–	34	668	56
30 to 34 percent	–	–	290	22	6	22	277	38
35 percent or more	–	–	166	9	–	9	171	11
Not computed	–	10	127	19	–	19	517	75
Median	14.7	17.6	19.4	16.5	18.8	16.5	22.5	21.5
$35,000 or more	57	67	4 293	480	4	476	3 054	215
Less than 20 percent	57	60	3 868	421	4	417	2 003	147
20 to 24 percent	–	–	256	6	–	6	597	41
25 to 29 percent	–	7	80	–	–	–	210	15
30 to 34 percent	–	–	17	7	–	7	27	–
35 percent or more	–	–	15	–	–	–	13	–
Not computed	–	–	57	46	–	46	204	12
Median	10.2	13.7	13.3	10.8	10.0–	10.8	17.0	17.2

TIPSII [UPF] GH231 CENSUS90 71580800 07/22/93 10:20 AM MACHINE: C DATA:CENSUS90*H2TIPSDA31. 07/19/93 14:47:32 TAPE: NONE FRAME: 139
TSF:CENSUS90*92. 07/19/93 14:48:07 UTF:CENSUS90*93. 07/19/93 14:48:07 META:CENSUS90*H2TABLES31. 07/19/93 14:58:14

Table 72. **Household Income Characteristics of Housing Units by Race and Hispanic Origin of Householder: 1990**—Con.

[Threshold and complementary threshold are 1,000 persons. Data based on sample and subject to sampling variability, see text. For definitions of terms and meanings of symbols, see text]

County	Sarpy County—Con.			Scotts Bluff County			Thurston County	
	Asian or Pacific Islander	Hispanic origin (of any race)	White, not of Hispanic origin	White	Hispanic origin (of any race)	White, not of Hispanic origin	White	American Indian, Eskimo, or Aleut
Specified owner-occupied housing units	**194**	**351**	**18 447**	**6 699**	**615**	**6 369**	**733**	**190**
HOUSEHOLD INCOME IN 1989 BY SELECTED MONTHLY OWNER COSTS AS A PERCENTAGE OF HOUSEHOLD INCOME IN 1989								
All income levels	194	351	18 447	6 699	615	6 369	733	190
Less than 10 percent	5	33	2 085	1 288	155	1 196	245	51
10 to 14 percent	12	41	2 951	1 566	93	1 518	187	57
15 to 19 percent	46	72	3 994	1 300	94	1 253	116	22
20 to 24 percent	25	92	3 468	898	66	861	53	13
25 to 29 percent	11	31	2 574	488	64	461	43	13
30 to 34 percent	41	43	1 542	391	54	367	14	10
35 to 49 percent	7	32	1 194	390	44	368	32	16
50 percent or more	47	7	587	355	45	322	32	8
Not computed	–	–	52	23	–	23	11	–
Median	29.1	21.6	20.2	16.9	18.2	16.8	13.1	13.9
Less than $20,000	51	–	1 911	2 445	317	2 269	338	90
Less than 20 percent	–	–	419	964	107	910	193	34
20 to 24 percent	–	–	174	302	32	281	33	9
25 to 29 percent	6	–	158	235	49	212	30	13
30 to 34 percent	–	–	228	293	45	270	13	10
35 percent or more	45	–	880	628	84	573	58	24
Not computed	–	–	52	23	–	23	11	–
Median	50.0+	–	33.9	24.1	27.0	23.8	17.8	25.8
$20,000 to $34,999	68	115	4 179	2 048	208	1 943	209	57
Less than 20 percent	13	23	1 337	1 347	152	1 262	175	53
20 to 24 percent	8	11	585	359	27	344	14	4
25 to 29 percent	5	14	921	172	15	168	13	–
30 to 34 percent	33	33	657	70	9	69	1	–
35 percent or more	9	34	679	100	5	100	6	–
Not computed	–	–	–	–	–	–	–	–
Median	31.2	31.4	25.9	16.2	16.4	16.2	11.1	11.8
$35,000 to $49,999	7	129	5 652	1 204	61	1 174	107	27
Less than 20 percent	7	39	2 441	933	54	904	101	27
20 to 24 percent	–	73	1 517	161	7	160	6	–
25 to 29 percent	–	12	1 040	75	–	75	–	–
30 to 34 percent	–	–	460	23	–	23	–	–
35 percent or more	–	5	194	12	–	12	–	–
Not computed	–	–	–	–	–	–	–	–
Median	17.5	21.7	21.3	15.1	11.0	15.3	10.0–	10.0–
$50,000 or more	68	107	6 705	1 002	29	983	79	16
Less than 20 percent	43	84	4 833	910	29	891	79	16
20 to 24 percent	17	8	1 192	76	–	76	–	–
25 to 29 percent	–	5	455	6	–	6	–	–
30 to 34 percent	8	10	197	5	–	5	–	–
35 percent or more	–	–	28	5	–	5	–	–
Not computed	–	–	–	–	–	–	–	–
Median	18.3	16.2	16.2	11.2	10.0–	11.3	10.0–	10.0–
Specified renter-occupied housing units	**145**	**407**	**10 726**	**4 137**	**637**	**3 806**	**308**	**451**
HOUSEHOLD INCOME IN 1989 BY GROSS RENT AS A PERCENTAGE OF HOUSEHOLD INCOME IN 1989								
All income levels	145	407	10 726	4 137	637	3 806	308	451
Less than 10 percent	6	11	184	199	16	197	48	70
10 to 14 percent	12	17	1 092	524	108	453	64	100
15 to 19 percent	18	65	1 907	634	78	589	38	73
20 to 24 percent	30	103	2 295	549	54	538	35	53
25 to 29 percent	14	49	1 520	390	43	373	34	43
30 to 34 percent	10	35	782	269	63	241	8	33
35 to 49 percent	22	53	913	519	82	467	15	24
50 percent or more	14	18	867	736	164	645	25	32
Not computed	19	56	1 166	317	29	303	41	23
Median	24.5	24.0	23.5	25.1	30.4	24.8	17.8	18.0
Less than $10,000	25	28	999	1 412	291	1 259	94	209
Less than 20 percent	–	–	6	51	–	51	12	63
20 to 24 percent	–	–	28	76	–	76	9	32
25 to 29 percent	–	–	104	106	16	100	19	24
30 to 34 percent	–	–	14	117	26	113	–	19
35 percent or more	19	18	755	977	232	839	40	56
Not computed	6	10	92	85	17	80	14	15
Median	50.0+	50.0+	50.0+	50.0+	50.0+	49.4	32.5	25.4
$10,000 to $19,999	30	130	2 579	1 305	210	1 196	81	142
Less than 20 percent	–	–	122	305	83	256	30	86
20 to 24 percent	–	39	208	270	39	259	20	20
25 to 29 percent	14	22	545	202	27	191	13	16
30 to 34 percent	5	16	483	137	37	113	8	14
35 percent or more	5	35	850	261	14	256	–	–
Not computed	6	18	371	130	10	121	10	6
Median	29.3	28.9	32.4	25.3	22.2	25.6	21.4	15.9
$20,000 to $34,999	58	191	4 132	948	109	893	97	80
Less than 20 percent	11	54	1 075	570	92	515	76	76
20 to 24 percent	30	55	1 471	193	15	193	6	1
25 to 29 percent	–	23	661	73	–	73	2	3
30 to 34 percent	5	13	264	15	–	15	–	–
35 percent or more	12	18	162	17	–	17	–	–
Not computed	–	28	499	80	2	80	13	–
Median	23.0	22.5	22.5	17.9	15.4	18.2	12.3	12.3
$35,000 or more	32	58	3 016	472	27	458	36	20
Less than 20 percent	25	39	1 980	431	27	417	32	18
20 to 24 percent	–	9	588	10	–	10	–	–
25 to 29 percent	–	4	210	9	–	9	–	–
30 to 34 percent	–	6	21	–	–	–	–	–
35 percent or more	–	–	13	–	–	–	–	–
Not computed	7	–	204	22	–	22	4	2
Median	12.7	17.6	17.0	11.9	11.1	11.9	10.0–	10.0–

TIPSII [UPF] GH231 CENSUS90 71580800 07/22/93 10:20 AM MACHINE: C DATA:CENSUS90*H2TIPSDA31. 07/19/93 14:47:32 TAPE: NONE FRAME: 140
TSF:CENSUS90*92. 07/19/93 14:48:07 UTF:CENSUS90*93. 07/19/93 14:48:07 META:CENSUS90*H2TABLES31. 07/19/93 14:58:14

Table 73. Occupancy, Fuel, and Structural Characteristics of Housing Units With a Householder of Selected Racial Groups: 1990

[Threshold is 1,000 persons. Data based on sample and subject to sampling variability, see text. For definitions of terms and meanings of symbols, see text]

County	Douglas County		Lancaster County		Sarpy County	Thurston County
	American Indian	All Asian	American Indian	All Asian	All Asian	American Indian
Occupied housing units	**670**	**1 292**	**418**	**916**	**332**	**732**
TENURE						
Owner-occupied housing units	169	573	100	228	198	267
Renter-occupied housing units	501	719	318	688	134	465
YEAR STRUCTURE BUILT						
Owner-occupied housing units	**169**	**573**	**100**	**228**	**198**	**267**
1989 to March 1990	–	29	–	6	–	–
1985 to 1988	11	44	–	20	17	42
1980 to 1984	–	55	–	22	50	50
1970 to 1979	44	175	14	68	62	75
1960 to 1969	29	73	15	26	41	16
1950 to 1959	38	92	6	34	11	4
1940 to 1949	7	40	–	12	5	5
1939 or earlier	40	65	65	40	12	75
Renter-occupied housing units	**501**	**719**	**318**	**688**	**134**	**465**
1989 to March 1990	–	7	–	21	–	19
1985 to 1988	–	85	22	20	–	49
1980 to 1984	28	57	27	51	7	59
1970 to 1979	74	202	115	164	34	215
1960 to 1969	74	88	8	87	32	68
1950 to 1959	43	124	16	50	36	27
1940 to 1949	110	18	37	59	19	3
1939 or earlier	172	138	93	236	6	25
BEDROOMS						
Owner-occupied housing units	**169**	**573**	**100**	**228**	**198**	**267**
None	–	–	–	–	–	2
1	8	52	22	19	35	17
2	65	78	6	47	15	71
3	45	244	29	102	106	105
4	22	175	27	39	42	53
5 or more	29	24	16	21	–	19
Renter-occupied housing units	**501**	**719**	**318**	**688**	**134**	**465**
None	31	72	–	93	–	9
1	170	372	81	349	41	74
2	202	222	105	215	38	124
3	90	53	97	26	50	161
4	8	–	31	5	–	78
5 or more	–	–	4	–	5	19
SOURCE OF WATER						
Public system or private company	663	1 277	408	916	321	688
Individual drilled well	–	–	5	–	–	37
Individual dug well	–	–	5	–	5	2
Some other source	7	15	–	–	6	5
SEWAGE DISPOSAL						
Public sewer	664	1 279	413	913	326	487
Septic tank or cesspool	6	1	5	–	6	241
Other means	–	12	–	3	–	4
KITCHEN FACILITIES						
Complete kitchen facilities	670	1 287	418	916	332	724
Lacking complete kitchen facilities	–	5	–	–	–	8
HOUSE HEATING FUEL						
Utility gas	575	1 082	308	647	283	339
Bottled, tank, or LP gas	–	33	8	6	12	340
Electricity	60	177	79	252	37	31
Fuel oil, kerosene, etc.	–	–	14	–	–	6
Coal or coke	–	–	–	–	–	–
Wood	–	–	9	–	–	16
Solar energy	–	–	–	–	–	–
Other fuel	16	–	–	11	–	–
No fuel used	19	–	–	–	–	–
VEHICLES AVAILABLE						
None	224	92	119	100	6	178
1	232	475	126	476	135	297
2	131	539	121	275	134	191
3	67	147	33	49	39	51
4	7	32	11	16	8	13
5 or more	9	7	8	–	10	2
YEAR HOUSEHOLDER MOVED INTO UNIT						
Owner-occupied housing units	**169**	**573**	**100**	**228**	**198**	**267**
1989 to March 1990	47	75	7	61	30	17
1985 to 1988	74	202	28	30	99	87
1980 to 1984	–	138	6	63	37	80
1970 to 1979	36	120	53	60	26	45
1960 to 1969	6	10	6	14	6	8
1959 or earlier	6	28	–	–	–	30
Renter-occupied housing units	**501**	**719**	**318**	**688**	**134**	**465**
1989 to March 1990	231	526	176	430	66	143
1985 to 1988	211	168	100	225	54	177
1980 to 1984	28	14	5	33	14	90
1970 to 1979	23	11	37	–	–	49
1960 to 1969	–	–	–	–	–	2
1959 or earlier	8	–	–	–	–	4
PLUMBING FACILITIES BY PERSONS PER ROOM						
Owner-occupied housing units	**169**	**573**	**100**	**228**	**198**	**267**
Lacking complete plumbing facilities	–	–	–	–	–	2
1.01 or more	–	–	–	–	–	2
Renter-occupied housing units	**501**	**719**	**318**	**688**	**134**	**465**
Lacking complete plumbing facilities	–	7	–	7	–	4
1.01 or more	–	–	–	7	–	–

TIPSII [UPF] GH231 CENSUS90 71580800 07/22/93 10:20 AM MACHINE: C DATA:CENSUS90*H2TIPSDA31. 07/19/93 14:47:32 TAPE: NONE FRAME: 141
TSF:CENSUS90*92. 07/19/93 14:48:07 UTF:CENSUS90*93. 07/19/93 14:48:07 META:CENSUS90*H2TABLES31. 07/19/93 14:58:14

Table 74. Social and Financial Characteristics of Housing Units With a Householder of Selected Racial Groups: 1990

[Threshold is 1,000 persons. Data based on sample and subject to sampling variability, see text. For definitions of terms and meanings of symbols, see text]

County	Douglas County		Lancaster County		Sarpy County	Thurston County
	American Indian	All Asian	American Indian	All Asian	All Asian	American Indian
Occupied housing units	**670**	**1 292**	**418**	**916**	**332**	**732**
HOUSEHOLDER 65 YEARS AND OVER						
Occupied housing units	**78**	**69**	**29**	**47**	**–**	**127**
Owner occupied	29	58	15	7	–	55
1-person households	26	27	–	7	–	25
Built 1939 or earlier	25	14	14	17	–	32
Mean household income in 1989 (dollars)	17 413	28 367	28 244	12 583	–	16 964
Female householder, no husband present	54	13	–	7	–	63
Lacking complete plumbing facilities	–	–	–	–	–	2
No vehicle available	53	26	–	29	–	44
No telephone in unit	15	–	–	–	–	56
1-person households	–	–	–	–	–	11
HOUSEHOLDS BELOW POVERTY LEVEL						
Owner-occupied housing units	**11**	**45**	**19**	**25**	**32**	**81**
Married-couple families	–	22	6	9	7	41
With own children under 18 years	–	13	–	9	7	27
Families with female householder	4	13	13	–	18	22
With own children under 18 years	–	13	13	–	18	10
Householder worked in 1989	–	16	13	25	32	38
With public assistance income	4	19	6	–	–	30
With Social Security income	7	9	6	–	–	21
Built 1939 or earlier	7	13	19	16	12	18
Lacking complete plumbing facilities	–	–	–	–	–	–
No vehicle available	7	–	–	7	–	22
No telephone in unit	–	–	–	–	–	39
1.01 or more persons per room	4	20	6	3	7	27
Renter-occupied housing units	**278**	**241**	**120**	**276**	**25**	**275**
Married-couple families	23	41	40	163	–	55
With own children under 18 years	4	41	40	110	–	40
Families with female householder	153	7	73	7	12	151
With own children under 18 years	124	7	73	–	12	120
Householder worked in 1989	163	99	90	183	19	139
With public assistance income	87	14	76	14	–	157
With Social Security income	22	7	–	12	–	58
Built 1939 or earlier	105	61	26	100	6	6
Lacking complete plumbing facilities	–	–	–	7	–	–
No vehicle available	123	50	50	54	–	106
No telephone in unit	95	8	56	26	–	208
1.01 or more persons per room	47	27	12	104	–	93
MEDIAN HOUSEHOLD INCOME IN 1989						
Occupied housing units (dollars)	**12 353**	**25 854**	**13 088**	**18 320**	**26 585**	**13 417**
Owner occupied (dollars)	32 098	43 479	26 250	36 200	31 429	21 062
Renter occupied (dollars)	10 332	16 740	11 184	12 444	25 000	10 932
Specified owner-occupied housing units	**154**	**559**	**59**	**212**	**194**	**190**
MORTGAGE STATUS AND SELECTED MONTHLY OWNER COSTS						
With a mortgage	122	487	48	180	176	110
Less than $200	–	–	–	–	–	35
$200 to $299	–	5	–	7	–	21
$300 to $399	22	21	6	3	11	24
$400 to $499	23	45	13	53	18	18
$500 to $599	12	66	14	37	8	2
$600 to $699	9	65	7	22	15	6
$700 to $799	7	50	–	19	18	4
$800 to $899	11	48	8	19	57	–
$900 to $999	6	42	–	–	6	–
$1,000 to $1,249	13	57	–	14	30	–
$1,250 to $1,499	8	26	–	2	13	–
$1,500 to $1,999	11	44	–	4	–	–
$2,000 or more	–	18	–	–	–	–
Median (dollars)	633	773	542	564	843	288
Mean (dollars)	782	905	552	652	832	319
Not mortgaged	32	72	11	32	18	80
Less than $100	6	14	–	–	–	10
$100 to $199	26	22	9	14	12	49
$200 to $299	–	26	2	18	–	21
$300 to $399	–	10	–	–	6	–
$400 to $499	–	–	–	–	–	–
$500 or more	–	–	–	–	–	–
Median (dollars)	145	200	181	220	138	165
Mean (dollars)	144	189	200	217	175	163
Specified renter-occupied housing units	**501**	**719**	**313**	**688**	**134**	**451**
GROSS RENT						
Less than $100	21	–	32	8	–	107
$100 to $149	30	–	27	–	–	103
$150 to $199	26	54	5	59	–	58
$200 to $249	61	68	14	89	–	68
$250 to $299	44	122	10	185	9	25
$300 to $349	139	89	37	96	15	38
$350 to $399	58	67	45	91	44	8
$400 to $449	39	93	18	87	11	16
$450 to $499	48	101	25	38	6	5
$500 to $549	15	57	30	25	24	7
$550 to $599	–	12	50	–	5	2
$600 to $649	20	10	8	10	–	–
$650 to $699	–	5	–	–	–	–
$700 to $749	–	19	5	–	7	–
$750 to $999	–	18	–	–	–	–
$1,000 or more	–	4	–	–	–	–
No cash rent	–	–	7	–	13	14
Median (dollars)	317	364	381	301	391	157
Mean (dollars)	321	386	372	322	432	187

TIPSII [UPF] GH231 CENSUS90 71580800 07/22/93 10:20 AM MACHINE: C DATA:CENSUS90*H2TIPSDA31. 07/19/93 14:47:32 TAPE: NONE FRAME: 142
TSF:CENSUS90*92. 07/19/93 14:48:07 UTF:CENSUS90*93. 07/19/93 14:48:07 META:CENSUS90*H2TABLES31. 07/19/93 14:58:14

Table 75. Household Income Characteristics of Housing Units With a Householder of Selected Racial Groups: 1990

[Threshold is 1,000 persons. Data based on sample and subject to sampling variability, see text. For definitions of terms and meanings of symbols, see text]

County	Douglas County		Lancaster County		Sarpy County	Thurston County
	American Indian	All Asian	American Indian	All Asian	All Asian	American Indian
Specified owner-occupied housing units	**154**	**559**	**59**	**212**	**194**	**190**
HOUSEHOLD INCOME IN 1989 BY SELECTED MONTHLY OWNER COSTS AS A PERCENTAGE OF HOUSEHOLD INCOME IN 1989						
All income levels	154	559	59	212	194	190
Less than 10 percent	21	70	2	49	5	51
10 to 14 percent	30	82	14	36	12	57
15 to 19 percent	31	90	17	26	46	22
20 to 24 percent	18	104	13	17	25	13
25 to 29 percent	21	53	–	32	11	13
30 to 34 percent	7	33	–	12	41	10
35 to 49 percent	26	73	7	4	7	16
50 percent or more	–	54	6	30	47	8
Not computed	–	–	–	6	–	–
Median	19.2	21.8	19.0	18.5	29.1	13.9
Less than $20,000	42	117	15	25	51	90
Less than 20 percent	6	6	9	–	–	34
20 to 24 percent	6	9	–	3	–	9
25 to 29 percent	8	14	–	–	6	13
30 to 34 percent	7	7	–	–	–	10
35 percent or more	15	81	6	16	45	24
Not computed	–	–	–	6	–	–
Median	30.7	38.6	19.2	50.0+	50.0+	25.8
$20,000 to $34,999	49	69	28	69	68	57
Less than 20 percent	26	13	8	14	13	53
20 to 24 percent	12	19	13	5	8	4
25 to 29 percent	–	–	–	24	5	–
30 to 34 percent	–	8	–	12	33	–
35 percent or more	11	29	7	14	9	–
Not computed	–	–	–	–	–	–
Median	19.3	31.6	22.3	28.2	31.2	11.8
$35,000 to $49,999	20	160	8	61	7	27
Less than 20 percent	7	71	8	47	7	27
20 to 24 percent	–	35	–	6	–	–
25 to 29 percent	13	27	–	8	–	–
30 to 34 percent	–	10	–	–	–	–
35 percent or more	–	17	–	–	–	–
Not computed	–	–	–	–	–	–
Median	26.2	21.3	12.5	15.4	17.5	10.0–
$50,000 or more	43	213	8	57	68	16
Less than 20 percent	43	152	8	50	43	16
20 to 24 percent	–	41	–	3	17	–
25 to 29 percent	–	12	–	–	–	–
30 to 34 percent	–	8	–	–	8	–
35 percent or more	–	–	–	4	–	–
Not computed	–	–	–	–	–	–
Median	14.6	15.0	17.5	11.8	18.3	10.0–
Specified renter-occupied housing units	**501**	**719**	**313**	**688**	**134**	**451**
HOUSEHOLD INCOME IN 1989 BY GROSS RENT AS A PERCENTAGE OF HOUSEHOLD INCOME IN 1989						
All income levels	501	719	313	688	134	451
Less than 10 percent	–	33	–	35	6	70
10 to 14 percent	103	106	42	89	12	100
15 to 19 percent	54	109	47	90	18	73
20 to 24 percent	45	129	46	83	30	53
25 to 29 percent	37	34	16	53	8	43
30 to 34 percent	21	67	24	69	10	33
35 to 49 percent	76	61	21	55	17	24
50 percent or more	157	90	106	165	14	32
Not computed	8	90	11	49	19	23
Median	31.8	22.6	30.0	27.1	23.6	18.0
Less than $10,000	242	230	132	256	25	209
Less than 20 percent	21	–	19	–	–	63
20 to 24 percent	–	19	20	8	–	32
25 to 29 percent	10	–	6	10	–	24
30 to 34 percent	21	21	–	6	–	19
35 percent or more	182	100	76	183	19	56
Not computed	8	90	11	49	6	15
Median	50.0+	50.0+	50.0+	50.0+	50.0+	25.4
$10,000 to $19,999	123	193	85	218	24	142
Less than 20 percent	23	22	5	42	–	86
20 to 24 percent	37	67	11	33	–	20
25 to 29 percent	12	14	5	43	8	16
30 to 34 percent	–	39	13	63	5	14
35 percent or more	51	51	51	37	5	–
Not computed	–	–	–	–	6	6
Median	25.6	27.7	48.8	29.0	31.0	15.9
$20,000 to $34,999	91	167	49	157	53	80
Less than 20 percent	68	105	18	115	11	76
20 to 24 percent	8	35	15	42	30	1
25 to 29 percent	15	20	5	–	–	3
30 to 34 percent	–	7	11	–	5	–
35 percent or more	–	–	–	–	7	–
Not computed	–	–	–	–	–	–
Median	14.5	17.9	22.2	14.7	22.6	12.3
$35,000 or more	45	129	47	57	32	20
Less than 20 percent	45	121	47	57	25	18
20 to 24 percent	–	8	–	–	–	–
25 to 29 percent	–	–	–	–	–	–
30 to 34 percent	–	–	–	–	–	–
35 percent or more	–	–	–	–	–	–
Not computed	–	–	–	–	7	2
Median	12.5	13.0	16.5	10.2	12.7	10.0–

TIPSII [UPF] GH231 CENSUS90 71580800 07/22/93 10:20 AM MACHINE: C DATA:CENSUS90*H2TIPSDA31. 07/19/93 14:47:32 TAPE: NONE FRAME: 143
TSF:CENSUS90*92. 07/19/93 14:48:07 UTF:CENSUS90*93. 07/19/93 14:48:07 META:CENSUS90*H2TABLES31. 07/19/93 14:58:14

Table 76. **Occupancy, Fuel, and Structural Characteristics of Housing Units With a Householder of Hispanic Origin by Type: 1990**

[Householders of Hispanic origin may be of any race. Threshold is 1,000 persons. Data based on sample and subject to sampling variability, see text. For definitions of terms and meanings of symbols, see text]

County	Douglas County			Hall County	Lancaster County	Lincoln County	Sarpy County	Scotts Bluff County
	Mexican	Other Hispanic	All other Hispanic origin	Mexican	Mexican	Mexican	Mexican	Mexican
Occupied housing units	**2 506**	**423**	**347**	**574**	**741**	**407**	**421**	**1 315**
TENURE								
Owner-occupied housing units	1 347	204	179	294	265	200	255	678
Renter-occupied housing units	1 159	219	168	280	476	207	166	637
YEAR STRUCTURE BUILT								
Owner-occupied housing units	**1 347**	**204**	**179**	**294**	**265**	**200**	**255**	**678**
1989 to March 1990	–	5	–	6	–	–	8	–
1985 to 1988	43	–	–	–	9	–	18	7
1980 to 1984	43	6	–	18	13	3	38	9
1970 to 1979	186	32	32	84	54	84	80	156
1960 to 1969	133	46	32	56	39	12	71	88
1950 to 1959	202	37	37	5	51	33	25	105
1940 to 1949	109	22	22	22	35	25	9	73
1939 or earlier	631	56	56	103	64	43	6	240
Renter-occupied housing units	**1 159**	**219**	**168**	**280**	**476**	**207**	**166**	**637**
1989 to March 1990	5	7	7	–	–	–	–	–
1985 to 1988	31	15	15	5	13	–	23	13
1980 to 1984	13	15	7	29	25	28	6	44
1970 to 1979	199	44	36	31	115	56	14	147
1960 to 1969	158	37	26	36	61	16	40	80
1950 to 1959	125	36	28	7	54	19	49	81
1940 to 1949	135	15	5	49	34	18	29	99
1939 or earlier	493	50	44	123	174	70	5	173
BEDROOMS								
Owner-occupied housing units	**1 347**	**204**	**179**	**294**	**265**	**200**	**255**	**678**
None	–	–	–	–	–	–	–	3
1	43	22	22	20	17	7	8	48
2	367	40	40	98	80	34	18	198
3	663	88	83	87	108	114	156	247
4	250	38	18	78	41	28	67	130
5 or more	24	16	16	11	19	17	6	52
Renter-occupied housing units	**1 159**	**219**	**168**	**280**	**476**	**207**	**166**	**637**
None	21	–	–	7	9	–	11	–
1	478	73	65	93	114	58	48	174
2	463	64	41	118	216	80	58	285
3	134	67	55	38	109	51	49	105
4	61	15	7	24	21	16	–	71
5 or more	2	–	–	–	7	2	–	2
SOURCE OF WATER								
Public system or private company	2 496	423	347	529	725	385	405	1 215
Individual drilled well	10	–	–	45	16	5	16	97
Individual dug well	–	–	–	–	–	17	–	3
Some other source	–	–	–	–	–	–	–	–
SEWAGE DISPOSAL								
Public sewer	2 489	410	334	513	709	369	378	1 214
Septic tank or cesspool	17	13	13	61	28	38	43	91
Other means	–	–	–	–	4	–	–	10
KITCHEN FACILITIES								
Complete kitchen facilities	2 492	423	347	574	741	407	421	1 293
Lacking complete kitchen facilities	14	–	–	–	–	–	–	22
HOUSE HEATING FUEL								
Utility gas	2 164	388	312	511	597	371	314	1 083
Bottled, tank, or LP gas	30	–	–	20	27	15	8	47
Electricity	258	21	21	34	109	21	99	169
Fuel oil, kerosene, etc.	26	8	8	3	–	–	–	–
Coal or coke	–	–	–	–	–	–	–	–
Wood	7	–	–	6	–	–	–	11
Solar energy	–	–	–	–	–	–	–	–
Other fuel	5	–	–	–	–	–	–	5
No fuel used	16	6	6	–	8	–	–	–
VEHICLES AVAILABLE								
None	301	59	54	42	76	55	–	114
1	911	135	135	149	298	148	115	472
2	891	160	108	253	230	109	199	457
3	292	51	37	98	96	65	81	180
4	74	13	13	10	34	21	10	55
5 or more	37	5	–	22	7	9	16	37
YEAR HOUSEHOLDER MOVED INTO UNIT								
Owner-occupied housing units	**1 347**	**204**	**179**	**294**	**265**	**200**	**255**	**678**
1989 to March 1990	129	11	–	25	13	29	54	42
1985 to 1988	406	63	63	58	74	48	62	139
1980 to 1984	148	50	45	72	36	30	35	90
1970 to 1979	368	51	51	75	107	61	69	190
1960 to 1969	153	22	13	43	14	10	35	109
1959 or earlier	143	7	7	21	21	22	–	108
Renter-occupied housing units	**1 159**	**219**	**168**	**280**	**476**	**207**	**166**	**637**
1989 to March 1990	708	106	76	169	285	127	133	268
1985 to 1988	323	93	72	83	133	43	23	277
1980 to 1984	80	20	20	18	25	15	10	51
1970 to 1979	30	–	–	10	20	13	–	36
1960 to 1969	12	–	–	–	–	9	–	5
1959 or earlier	6	–	–	–	13	–	–	–
PLUMBING FACILITIES BY PERSONS PER ROOM								
Owner-occupied housing units	**1 347**	**204**	**179**	**294**	**265**	**200**	**255**	**678**
Lacking complete plumbing facilities	14	–	–	–	–	–	–	7
1.01 or more	–	–	–	–	–	–	–	–
Renter-occupied housing units	**1 159**	**219**	**168**	**280**	**476**	**207**	**166**	**637**
Lacking complete plumbing facilities	12	5	5	–	–	–	–	2
1.01 or more	7	–	–	–	–	–	–	–

TIPSII [UPF] GH231 CENSUS90 71580800 07/22/93 10:20 AM MACHINE: C DATA:CENSUS90*H2TIPSDA31. 07/19/93 14:47:32 TAPE: NONE FRAME: 144
TSF:CENSUS90*92. 07/19/93 14:48:07 UTF:CENSUS90*93. 07/19/93 14:48:07 META:CENSUS90*H2TABLES31. 07/19/93 14:58:14

Table 77. Social and Financial Characteristics of Housing Units With a Householder of Hispanic Origin by Type: 1990

[Householders of Hispanic origin may be of any race. Threshold is 1,000 persons. Data based on sample and subject to sampling variability, see text. For definitions of terms and meanings of symbols, see text]

County	Douglas County			Hall County	Lancaster County	Lincoln County	Sarpy County	Scotts Bluff County
	Mexican	Other Hispanic	All other Hispanic origin	Mexican	Mexican	Mexican	Mexican	Mexican
Occupied housing units	**2 506**	**423**	**347**	**574**	**741**	**407**	**421**	**1 315**
HOUSEHOLDER 65 YEARS AND OVER								
Occupied housing units	**277**	**33**	**33**	**49**	**23**	**71**	**32**	**188**
Owner occupied	202	27	27	45	23	49	21	121
1-person households	94	26	26	22	15	32	–	68
Built 1939 or earlier	148	6	6	46	–	46	–	101
Mean household income in 1989 (dollars)	17 716	20 538	20 538	12 919	15 724	11 524	39 356	11 293
Female householder, no husband present	111	20	20	8	8	17	–	77
Lacking complete plumbing facilities	7	–	–	–	–	–	–	5
No vehicle available	53	13	13	9	8	17	–	42
No telephone in unit	9	6	6	6	–	–	–	21
1-person households	9	6	6	6	–	–	–	6
HOUSEHOLDS BELOW POVERTY LEVEL								
Owner-occupied housing units	**101**	**22**	**22**	**29**	**36**	**36**	**–**	**115**
Married-couple families	18	–	–	9	7	19	–	69
With own children under 18 years	–	–	–	2	7	19	–	58
Families with female householder	33	9	9	–	13	14	–	13
With own children under 18 years	11	5	5	–	13	14	–	6
Householder worked in 1989	28	16	16	2	20	18	–	68
With public assistance income	7	13	13	7	–	–	–	12
With Social Security income	42	–	–	15	7	3	–	35
Built 1939 or earlier	66	11	11	25	22	3	–	40
Lacking complete plumbing facilities	7	–	–	–	–	–	–	–
No vehicle available	29	13	13	20	–	3	–	14
No telephone in unit	12	–	–	6	–	3	–	7
1.01 or more persons per room	–	–	–	2	7	–	–	31
Renter-occupied housing units	**374**	**47**	**39**	**66**	**137**	**123**	**4**	**337**
Married-couple families	44	7	7	24	11	38	4	86
With own children under 18 years	35	7	7	20	4	24	4	78
Families with female householder	145	20	20	35	72	62	–	125
With own children under 18 years	145	20	20	35	72	62	–	117
Householder worked in 1989	195	40	32	46	65	84	4	181
With public assistance income	103	21	13	15	69	60	–	122
With Social Security income	63	–	–	4	–	19	–	91
Built 1939 or earlier	184	8	8	16	69	41	–	103
Lacking complete plumbing facilities	12	–	–	–	–	–	–	–
No vehicle available	130	13	13	13	33	38	–	71
No telephone in unit	142	4	4	26	91	59	–	138
1.01 or more persons per room	13	–	–	19	24	23	–	78
MEDIAN HOUSEHOLD INCOME IN 1989								
Occupied housing units (dollars)	**26 477**	**24 120**	**21 198**	**22 000**	**18 935**	**14 292**	**30 428**	**15 746**
Owner occupied (dollars)	32 212	30 682	29 464	24 375	36 027	28 611	37 788	18 934
Renter occupied (dollars)	16 250	20 764	16 250	18 194	15 198	7 788	21 774	11 348
Specified owner-occupied housing units	**1 223**	**198**	**173**	**218**	**245**	**170**	**211**	**584**
MORTGAGE STATUS AND SELECTED MONTHLY OWNER COSTS								
With a mortgage	883	160	135	150	206	103	191	315
Less than $200	–	–	–	–	–	–	–	1
$200 to $299	47	–	–	–	6	2	–	36
$300 to $399	97	6	6	29	38	15	9	87
$400 to $499	146	13	13	69	27	39	11	124
$500 to $599	147	58	53	28	43	25	19	23
$600 to $699	170	29	29	11	14	6	24	27
$700 to $799	71	14	9	5	15	–	30	9
$800 to $899	146	7	7	8	21	8	51	8
$900 to $999	18	27	18	–	24	–	21	–
$1,000 to $1,249	35	–	–	–	12	8	18	–
$1,250 to $1,499	6	–	–	–	6	–	8	–
$1,500 to $1,999	–	6	–	–	–	–	–	–
$2,000 or more	–	–	–	–	–	–	–	–
Median (dollars)	603	613	593	464	576	484	804	427
Mean (dollars)	612	683	630	492	645	533	784	442
Not mortgaged	340	38	38	68	39	67	20	269
Less than $100	18	–	–	7	7	3	–	26
$100 to $199	146	17	17	49	24	46	7	181
$200 to $299	132	21	21	5	–	14	8	50
$300 to $399	15	–	–	7	–	4	5	12
$400 to $499	13	–	–	–	8	–	–	–
$500 or more	16	–	–	–	–	–	–	–
Median (dollars)	205	207	207	145	164	163	269	160
Mean (dollars)	239	201	201	166	213	175	250	164
Specified renter-occupied housing units	**1 153**	**219**	**168**	**277**	**471**	**198**	**166**	**618**
GROSS RENT								
Less than $100	18	–	–	–	7	10	–	8
$100 to $149	43	–	–	7	–	24	–	71
$150 to $199	64	16	16	7	26	35	–	67
$200 to $249	107	22	14	38	44	27	–	89
$250 to $299	194	8	–	72	70	17	11	122
$300 to $349	175	5	5	88	52	32	9	81
$350 to $399	159	70	64	35	77	29	30	74
$400 to $449	160	22	22	16	107	13	21	44
$450 to $499	76	16	5	5	41	–	36	34
$500 to $549	27	32	14	9	11	–	–	–
$550 to $599	32	–	–	–	–	–	5	5
$600 to $649	26	6	6	–	–	–	–	5
$650 to $699	13	–	–	–	–	–	14	–
$700 to $749	22	–	–	–	–	–	–	–
$750 to $999	23	15	15	–	7	–	14	1
$1,000 or more	–	–	–	–	–	–	6	–
No cash rent	14	7	7	–	29	11	20	17
Median (dollars)	337	384	380	320	369	243	453	278
Mean (dollars)	358	410	408	312	353	250	500	284

TIPSII [UPF] GH231 CENSUS90 71580800 07/22/93 10:20 AM MACHINE: C DATA:CENSUS90*H2TIPSDA31. 07/19/93 14:47:32 TAPE: NONE FRAME: 145
TSF:CENSUS90*92. 07/19/93 14:48:07 UTF:CENSUS90*93. 07/19/93 14:48:07 META:CENSUS90*H2TABLES31. 07/19/93 14:58:14

Table 78. Household Income Characteristics of Housing Units With a Householder of Hispanic Origin by Type: 1990

[Householders of Hispanic origin may be of any race. Threshold is 1,000 persons. Data based on sample and subject to sampling variability, see text. For definitions of terms and meanings of symbols, see text]

County	Douglas County			Hall County	Lancaster County	Lincoln County	Sarpy County	Scotts Bluff County
	Mexican	Other Hispanic	All other Hispanic origin	Mexican	Mexican	Mexican	Mexican	Mexican
Specified owner-occupied housing units	**1 223**	**198**	**173**	**218**	**245**	**170**	**211**	**584**
HOUSEHOLD INCOME IN 1989 BY SELECTED MONTHLY OWNER COSTS AS A PERCENTAGE OF HOUSEHOLD INCOME IN 1989								
All income levels	1 223	198	173	218	245	170	211	584
Less than 10 percent	211	7	7	24	23	27	12	147
10 to 14 percent	179	42	33	88	55	73	33	87
15 to 19 percent	280	35	30	16	51	7	46	94
20 to 24 percent	184	26	26	29	35	6	62	60
25 to 29 percent	174	42	31	10	28	26	6	58
30 to 34 percent	35	22	22	–	–	2	19	54
35 to 49 percent	59	17	17	30	31	14	26	39
50 percent or more	84	7	7	9	13	15	7	45
Not computed	17	–	–	12	9	–	–	–
Median	18.8	22.9	23.2	14.5	18.9	14.0	21.2	18.1
Less than $20,000	274	60	60	74	59	76	–	313
Less than 20 percent	87	6	6	32	15	39	–	105
20 to 24 percent	13	–	–	–	–	–	–	32
25 to 29 percent	22	8	8	2	7	6	–	47
30 to 34 percent	8	22	22	–	–	2	–	45
35 percent or more	127	24	24	28	28	29	–	84
Not computed	17	–	–	12	9	–	–	–
Median	34.1	33.6	33.6	19.5	40.0	18.3	–	27.1
$20,000 to $34,999	429	61	56	59	42	18	75	199
Less than 20 percent	217	21	21	26	26	6	23	152
20 to 24 percent	72	21	21	22	–	–	11	27
25 to 29 percent	97	19	14	–	–	12	–	11
30 to 34 percent	27	–	–	–	–	–	13	9
35 percent or more	16	–	–	11	16	–	28	–
Not computed	–	–	–	–	–	–	–	–
Median	19.9	22.3	21.7	20.8	18.1	26.3	31.3	16.1
$35,000 to $49,999	277	40	35	55	97	56	83	45
Less than 20 percent	155	26	21	40	65	42	23	44
20 to 24 percent	78	5	5	7	11	6	49	1
25 to 29 percent	44	9	9	8	21	8	6	–
30 to 34 percent	–	–	–	–	–	–	–	–
35 percent or more	–	–	–	–	–	–	5	–
Not computed	–	–	–	–	–	–	–	–
Median	18.8	18.8	19.2	14.0	17.8	12.1	21.9	10.0–
$50,000 or more	243	37	22	30	47	20	53	27
Less than 20 percent	211	31	22	30	23	20	45	27
20 to 24 percent	21	–	–	–	24	–	2	–
25 to 29 percent	11	6	–	–	–	–	–	–
30 to 34 percent	–	–	–	–	–	–	6	–
35 percent or more	–	–	–	–	–	–	–	–
Not computed	–	–	–	–	–	–	–	–
Median	13.6	14.2	14.2	10.0–	20.1	10.6	16.1	10.0–
Specified renter-occupied housing units	**1 153**	**219**	**168**	**277**	**471**	**198**	**166**	**618**
HOUSEHOLD INCOME IN 1989 BY GROSS RENT AS A PERCENTAGE OF HOUSEHOLD INCOME IN 1989								
All income levels	1 153	219	168	277	471	198	166	618
Less than 10 percent	42	14	6	32	23	5	11	16
10 to 14 percent	184	25	5	22	59	18	7	104
15 to 19 percent	174	31	21	92	52	11	18	78
20 to 24 percent	206	28	23	10	56	7	36	54
25 to 29 percent	65	24	24	30	32	21	24	41
30 to 34 percent	65	34	34	47	60	32	18	50
35 to 49 percent	108	14	14	20	78	42	28	82
50 percent or more	253	42	34	24	71	51	4	164
Not computed	56	7	7	–	40	11	20	29
Median	23.6	26.7	30.2	19.6	29.0	34.9	25.2	30.1
Less than $10,000	391	51	51	49	146	119	4	291
Less than 20 percent	18	–	–	–	7	–	–	–
20 to 24 percent	7	–	–	–	–	–	–	–
25 to 29 percent	–	–	–	–	–	9	–	16
30 to 34 percent	29	6	6	14	–	16	–	26
35 percent or more	295	38	38	35	115	85	4	232
Not computed	42	7	7	–	24	9	–	17
Median	50.0+	50.0+	50.0+	48.8	50.0+	47.3	50.0+	50.0+
$10,000 to $19,999	321	53	45	101	170	69	57	195
Less than 20 percent	61	–	–	29	14	24	–	83
20 to 24 percent	104	19	19	–	31	7	23	39
25 to 29 percent	58	10	10	30	25	12	7	25
30 to 34 percent	32	6	6	33	60	16	7	24
35 percent or more	66	18	10	9	34	8	10	14
Not computed	–	–	–	–	6	2	10	10
Median	24.8	28.8	26.7	28.6	31.0	26.0	25.4	21.2
$20,000 to $34,999	263	80	61	93	94	6	76	109
Less than 20 percent	184	35	21	83	59	6	13	92
20 to 24 percent	65	9	4	10	25	–	13	15
25 to 29 percent	7	14	14	–	–	–	17	–
30 to 34 percent	4	22	22	–	–	–	5	–
35 percent or more	–	–	–	–	–	–	18	–
Not computed	3	–	–	–	10	–	10	2
Median	16.7	22.8	27.0	17.1	17.0	13.8	27.1	15.4
$35,000 or more	178	35	11	34	61	4	29	23
Less than 20 percent	137	35	11	34	54	4	23	23
20 to 24 percent	30	–	–	–	–	–	–	–
25 to 29 percent	–	–	–	–	7	–	–	–
30 to 34 percent	–	–	–	–	–	–	6	–
35 percent or more	–	–	–	–	–	–	–	–
Not computed	11	–	–	–	–	–	–	–
Median	13.6	11.6	10.0–	10.0–	14.0	10.0–	12.5	10.4

TIPSII [UPF] GH231 CENSUS90 71580800 07/22/93 10:20 AM MACHINE: C DATA:CENSUS90*H2TIPSDA31. 07/19/93 14:47:32 TAPE: NONE FRAME: 146
TSF:CENSUS90*92. 07/19/93 14:48:07 UTF:CENSUS90*93. 07/19/93 14:48:07 META:CENSUS90*H2TABLES31. 07/19/93 14:58:14

Table 79. **Structural Characteristics: 1990**

[Data based on sample and subject to sampling variability, see text. For definitions of terms and meanings of symbols, see text]

Place and [In Selected States] County Subdivision [10,000 or More Persons]	Beatrice city	Bellevue city	Columbus city	Fremont city	Grand Island city	Hastings city	Kearney city
TENURE AND VACANCY STATUS							
All housing units	**5 532**	**11 960**	**7 812**	**9 850**	**15 855**	**9 846**	**9 372**
Owner occupied	3 433	6 829	5 274	6 014	9 270	5 515	4 971
Renter occupied	1 773	4 600	2 203	3 413	5 974	3 612	4 002
Vacant for sale only	45	92	43	109	96	55	33
Vacant for rent	134	298	123	172	342	470	221
Vacant for seasonal, recreational, or occasional use	2	45	70	16	9	19	25
All other vacants	145	96	99	126	164	175	120
Condominium housing units	**51**	**171**	**–**	**34**	**241**	**100**	**135**
Owner occupied	7	97	–	3	85	–	66
Renter occupied	44	74	–	31	143	81	57
Vacant	–	–	–	–	13	19	12
YEAR STRUCTURE BUILT							
All housing units	**5 532**	**11 960**	**7 812**	**9 850**	**15 855**	**9 846**	**9 372**
1989 to March 1990	82	125	114	29	47	26	108
1985 to 1988	172	638	469	279	289	188	501
1980 to 1984	507	650	639	506	1 699	280	1 105
1970 to 1979	932	3 553	1 751	1 791	3 876	1 851	2 480
1960 to 1969	977	3 298	1 272	1 813	2 689	1 050	1 481
1950 to 1959	699	2 200	1 528	1 836	1 992	1 543	1 118
1940 to 1949	444	909	680	906	1 489	1 726	615
1939 or earlier	1 719	587	1 359	2 690	3 774	3 182	1 964
Median	1959	1967	1963	1957	1963	1950	1967
Owner-occupied housing units	**3 433**	**6 829**	**5 274**	**6 014**	**9 270**	**5 515**	**4 971**
1989 to March 1990	20	53	76	5	39	22	67
1985 to 1988	34	216	302	83	125	73	231
1980 to 1984	174	317	310	230	741	164	546
1970 to 1979	580	1 737	1 041	986	2 269	885	1 472
1960 to 1969	704	2 232	961	1 296	1 728	766	808
1950 to 1959	554	1 444	1 226	1 212	1 494	1 118	635
1940 to 1949	336	525	413	563	804	674	240
1939 or earlier	1 031	305	945	1 639	2 070	1 813	972
Median	1956	1965	1961	1957	1962	1952	1968
Renter-occupied housing units	**1 773**	**4 600**	**2 203**	**3 413**	**5 974**	**3 612**	**4 002**
1989 to March 1990	54	61	28	24	–	–	36
1985 to 1988	138	380	125	189	147	90	249
1980 to 1984	306	308	286	269	876	113	502
1970 to 1979	325	1 609	662	764	1 489	895	925
1960 to 1969	227	961	247	481	895	211	645
1950 to 1959	119	678	262	544	446	355	432
1940 to 1949	87	356	260	291	650	864	354
1939 or earlier	517	247	333	851	1 471	1 084	859
Median	1967	1970	1970	1960	1965	1948	1966
BEDROOMS							
All housing units	**5 532**	**11 960**	**7 812**	**9 850**	**15 855**	**9 846**	**9 372**
None	9	131	57	91	182	98	116
1	754	1 534	772	1 195	2 367	1 513	1 295
2	2 138	3 361	2 369	3 682	5 295	3 495	3 299
3	1 978	4 682	3 027	3 570	5 396	3 354	2 953
4	549	2 003	1 370	1 126	2 138	1 162	1 260
5 or more	104	249	217	186	477	224	449
Occupied housing units	**5 206**	**11 429**	**7 477**	**9 427**	**15 244**	**9 127**	**8 973**
None	6	128	35	75	158	91	102
1	658	1 446	694	1 082	2 122	1 207	1 194
2	2 003	3 111	2 205	3 482	5 116	3 220	3 134
3	1 908	4 552	2 989	3 499	5 256	3 251	2 837
4	538	1 949	1 341	1 114	2 124	1 134	1 260
5 or more	93	243	213	175	468	224	446
All housing units	**5 532**	**11 960**	**7 812**	**9 850**	**15 855**	**9 846**	**9 372**
PLUMBING FACILITIES							
Complete plumbing facilities	5 514	11 943	7 762	9 825	15 821	9 816	9 351
Lacking complete plumbing facilities	18	17	50	25	34	30	21
SOURCE OF WATER							
Public system or private company	5 505	11 938	7 496	9 815	14 522	9 718	9 222
Individual drilled well	27	16	288	28	1 273	128	109
Individual dug well	–	–	28	–	60	–	35
Some other source	–	6	–	7	–	–	6
SEWAGE DISPOSAL							
Public sewer	5 479	11 847	7 741	9 824	14 620	9 723	9 293
Septic tank or cesspool	44	113	71	26	1 220	109	79
Other means	9	–	–	–	15	14	–
SELECTED CHARACTERISTICS							
Lacking complete kitchen facilities	90	7	30	60	77	34	23
Median rooms	5.2	5.5	5.5	5.2	5.2	5.1	5.1
SECOND MORTGAGE OR HOME EQUITY LOAN							
Specified owner-occupied housing units	**3 098**	**6 188**	**4 793**	**5 477**	**8 218**	**4 991**	**4 065**
With second mortgage or home equity loan	123	886	280	484	499	386	299
No second mortgage or home equity loan	2 975	5 302	4 513	4 993	7 719	4 605	3 766
CONDOMINIUM HOUSING UNITS							
Owner-occupied condominium housing units	**7**	**97**	**–**	**3**	**85**	**–**	**66**
Median selected monthly owner costs:							
With a mortgage (dollars)	675	760	–	–	770	–	753
Not mortgaged (dollars)	–	240	–	325	185	–	277
Median value (dollars)	62 500	74 600	–	95 000	58 100	–	53 600
MOBILE HOMES							
Owner-occupied mobile homes	**92**	**395**	**168**	**223**	**657**	**211**	**575**
Median selected monthly owner costs:							
With a mortgage (dollars)	304	537	408	334	435	394	411
Not mortgaged (dollars)	144	272	193	180	207	206	216

TIPSII [UPF] GH231 CENSUS90 71580800 07/22/93 10:20 AM MACHINE: C DATA:CENSUS90*H2TIPSDA31. 07/19/93 14:47:32 TAPE: NONE FRAME: 147
TSF:CENSUS90*92. 07/19/93 14:48:07 UTF:CENSUS90*93. 07/19/93 14:48:07 META:CENSUS90*H2TABLES31. 07/19/93 14:58:14

Table 79. **Structural Characteristics: 1990**—Con.

[Data based on sample and subject to sampling variability, see text. For definitions of terms and meanings of symbols, see text]

Place and [In Selected States] County Subdivision [10,000 or More Persons]	Lincoln city	Norfolk city	North Platte city	Offutt AFB West CDP	Omaha city	Papillion city	Scottsbluff city
TENURE AND VACANCY STATUS							
All housing units	**79 079**	**8 877**	**9 827**	**2 835**	**143 612**	**3 453**	**6 086**
Owner occupied	43 818	5 074	5 798	12	79 226	2 246	3 257
Renter occupied	31 584	3 338	3 252	2 606	54 616	1 103	2 331
Vacant for sale only	541	98	69	–	1 062	21	49
Vacant for rent	2 024	248	424	75	4 927	66	264
Vacant for seasonal, recreational, or occasional use	171	22	21	–	295	–	21
All other vacants	941	97	263	142	3 486	17	164
Condominium housing units	**2 628**	**171**	**62**	**–**	**2 648**	**–**	**32**
Owner occupied	1 541	59	6	–	1 689	–	8
Renter occupied	858	102	51	–	646	–	21
Vacant	229	10	5	–	313	–	3
YEAR STRUCTURE BUILT							
All housing units	**79 079**	**8 877**	**9 827**	**2 835**	**143 612**	**3 453**	**6 086**
1989 to March 1990	2 134	221	–	–	1 160	–	22
1985 to 1988	5 403	569	143	–	5 291	452	57
1980 to 1984	6 150	668	587	34	5 125	728	305
1970 to 1979	19 276	2 026	2 802	426	24 270	980	967
1960 to 1969	12 133	1 458	1 433	1 061	31 608	726	899
1950 to 1959	12 640	1 164	1 799	1 089	24 219	313	1 094
1940 to 1949	5 307	510	1 109	160	13 205	65	1 002
1939 or earlier	16 036	2 261	1 954	65	38 734	189	1 740
Median	1965	1963	1960	1961	1958	1974	1953
Owner-occupied housing units	**43 818**	**5 074**	**5 798**	**12**	**79 226**	**2 246**	**3 257**
1989 to March 1990	830	72	–	–	229	–	8
1985 to 1988	2 535	293	75	–	1 441	231	57
1980 to 1984	2 990	402	285	–	1 864	445	136
1970 to 1979	9 924	1 019	1 508	–	11 228	575	485
1960 to 1969	7 230	1 019	919	–	18 285	579	568
1950 to 1959	8 875	796	1 090	–	16 565	253	637
1940 to 1949	2 937	316	756	–	7 803	47	498
1939 or earlier	8 497	1 157	1 165	12	21 811	116	868
Median	1962	1963	1959	1940–	1956	1972	1954
Renter-occupied housing units	**31 584**	**3 338**	**3 252**	**2 606**	**54 616**	**1 103**	**2 331**
1989 to March 1990	887	120	–	–	729	–	14
1985 to 1988	2 648	259	54	–	3 470	206	–
1980 to 1984	2 949	248	283	34	2 920	250	165
1970 to 1979	8 580	940	1 066	394	11 758	369	422
1960 to 1969	4 468	377	422	972	11 872	133	283
1950 to 1959	3 403	316	563	1 020	6 541	60	401
1940 to 1949	2 147	168	303	142	4 432	18	398
1939 or earlier	6 502	910	561	44	12 894	67	648
Median	1968	1967	1965	1961	1963	1977	1953
BEDROOMS							
All housing units	**79 079**	**8 877**	**9 827**	**2 835**	**143 612**	**3 453**	**6 086**
None	1 393	166	182	8	3 774	27	28
1	13 119	1 299	1 275	49	26 778	338	1 017
2	25 259	2 979	3 152	421	39 991	472	2 298
3	27 293	2 971	3 799	1 740	49 993	1 465	1 674
4	9 988	1 243	1 095	617	18 830	995	870
5 or more	2 027	219	324	–	4 246	156	199
Occupied housing units	**75 402**	**8 412**	**9 050**	**2 618**	**133 842**	**3 349**	**5 588**
None	1 149	141	105	8	2 968	27	19
1	12 005	1 124	1 074	49	23 892	333	816
2	23 803	2 791	2 888	407	36 589	430	2 096
3	26 625	2 929	3 630	1 566	48 091	1 429	1 604
4	9 809	1 212	1 036	588	18 256	980	854
5 or more	2 011	215	317	–	4 046	150	199
All housing units	**79 079**	**8 877**	**9 827**	**2 835**	**143 612**	**3 453**	**6 086**
PLUMBING FACILITIES							
Complete plumbing facilities	78 876	8 805	9 764	2 829	143 128	3 449	6 060
Lacking complete plumbing facilities	203	72	63	6	484	4	26
SOURCE OF WATER							
Public system or private company	78 899	8 772	9 365	2 820	143 445	3 453	6 001
Individual drilled well	166	105	407	9	119	–	85
Individual dug well	9	–	55	–	26	–	–
Some other source	5	–	–	6	22	–	–
SEWAGE DISPOSAL							
Public sewer	78 847	8 792	9 690	2 793	142 158	3 449	6 044
Septic tank or cesspool	214	85	137	42	1 382	4	42
Other means	18	–	–	–	72	–	–
SELECTED CHARACTERISTICS							
Lacking complete kitchen facilities	313	125	75	6	901	5	61
Median rooms	5.2	5.1	5.3	5.6	5.2	6.9	4.9
SECOND MORTGAGE OR HOME EQUITY LOAN							
Specified owner-occupied housing units	**38 707**	**4 623**	**5 152**	**12**	**73 062**	**2 150**	**2 939**
With second mortgage or home equity loan	4 854	299	290	–	9 053	247	220
No second mortgage or home equity loan	33 853	4 324	4 862	12	64 009	1 903	2 719
CONDOMINIUM HOUSING UNITS							
Owner-occupied condominium housing units	**1 541**	**59**	**6**	**–**	**1 689**	**–**	**8**
Median selected monthly owner costs:							
With a mortgage (dollars)	616	742	–	–	775	–	425
Not mortgaged (dollars)	250	290	175	–	367	–	–
Median value (dollars)	65 900	84 600	52 500	–	64 200	–	50 000–
MOBILE HOMES							
Owner-occupied mobile homes	**1 520**	**217**	**484**	**–**	**1 055**	**7**	**158**
Median selected monthly owner costs:							
With a mortgage (dollars)	459	401	319	–	467	–	421
Not mortgaged (dollars)	245	176	164	–	231	400+	172

TIPSII [UPF] GH231 CENSUS90 71580800 07/22/93 10:20 AM MACHINE: C DATA:CENSUS90*H2TIPSDA31. 07/19/93 14:47:32 TAPE: NONE FRAME: 148
TSF:CENSUS90*92. 07/19/93 14:48:07 UTF:CENSUS90*93. 07/19/93 14:48:07 META:CENSUS90*H2TABLES31. 07/19/93 14:58:14

Table 80. Fuel, Occupancy, and Social Characteristics: 1990

[Data based on sample and subject to sampling variability, see text. For definitions of terms and meanings of symbols, see text]

Place and [In Selected States] County Subdivision [10,000 or More Persons]	Beatrice city	Bellevue city	Columbus city	Fremont city	Grand Island city	Hastings city	Kearney city
Occupied housing units	**5 206**	**11 429**	**7 477**	**9 427**	**15 244**	**9 127**	**8 973**
HOUSE HEATING FUEL							
Utility gas	4 461	9 873	4 490	8 469	14 476	8 401	7 450
Bottled, tank, or LP gas	53	90	67	25	62	39	31
Electricity	615	1 273	2 782	776	587	547	1 380
Fuel oil, kerosene, etc.	16	133	–	48	–	–	–
Coal or coke	–	–	–	–	–	–	–
Wood	44	42	56	54	72	76	37
Solar energy	–	–	–	–	7	–	–
Other fuel	12	6	82	48	34	64	56
No fuel used	5	12	–	7	6	–	19
VEHICLES AVAILABLE							
None	557	488	460	727	1 168	780	480
1	1 830	3 698	2 357	3 232	5 070	3 223	2 822
2	2 050	5 030	3 272	3 828	6 155	3 449	3 656
3	580	1 758	1 061	1 227	2 130	1 259	1 499
4	155	310	243	333	519	342	331
5 or more	34	145	84	80	202	74	185
YEAR HOUSEHOLDER MOVED INTO UNIT							
Owner-occupied housing units	**3 433**	**6 829**	**5 274**	**6 014**	**9 270**	**5 515**	**4 971**
1989 to March 1990	308	599	410	494	799	322	577
1985 to 1988	611	1 745	1 284	1 147	1 876	1 026	1 186
1980 to 1984	553	982	833	930	1 613	854	1 076
1970 to 1979	931	2 052	1 299	1 617	2 580	1 587	1 171
1960 to 1969	579	956	772	1 030	1 277	786	534
1959 or earlier	451	495	676	796	1 125	940	427
Renter-occupied housing units	**1 773**	**4 600**	**2 203**	**3 413**	**5 974**	**3 612**	**4 002**
1989 to March 1990	833	2 478	978	1 493	2 847	1 446	2 213
1985 to 1988	653	1 650	785	1 171	2 014	1 198	1 397
1980 to 1984	173	288	243	432	675	477	236
1970 to 1979	70	134	149	232	347	395	131
1960 to 1969	22	19	29	67	70	67	13
1959 or earlier	22	31	19	18	21	29	12
PLUMBING FACILITIES BY PERSONS PER ROOM							
Owner-occupied housing units	**3 433**	**6 829**	**5 274**	**6 014**	**9 270**	**5 515**	**4 971**
Lacking complete plumbing facilities	11	13	46	6	12	14	8
1.00 or less	11	13	46	6	12	14	8
1.01 or more	–	–	–	–	–	–	–
Renter-occupied housing units	**1 773**	**4 600**	**2 203**	**3 413**	**5 974**	**3 612**	**4 002**
Lacking complete plumbing facilities	–	4	–	13	5	16	13
1.00 or less	–	4	–	13	5	16	13
1.01 or more	–	–	–	–	–	–	–
TELEPHONE IN UNIT							
Telephone in unit	4 888	11 271	7 307	8 912	14 432	8 756	8 702
No telephone in unit	318	158	170	515	812	371	271
HOUSEHOLDER 65 YEARS AND OVER							
Occupied housing units	**1 797**	**1 391**	**1 861**	**2 761**	**3 521**	**2 806**	**1 704**
Owner occupied	1 386	1 078	1 413	1 958	2 498	1 763	1 210
1-person households	954	571	936	1 398	1 791	1 597	984
Built 1939 or earlier	533	108	378	595	944	704	410
Mean household income in 1989 (dollars)	21 564	26 262	21 002	19 958	20 225	20 057	20 708
Female householder, no husband present	848	486	922	1 329	1 732	1 384	838
Lacking complete plumbing facilities	–	6	14	5	–	16	–
No vehicle available	368	236	313	483	701	528	302
No telephone in unit	55	–	39	23	31	50	34
1-person households	34	–	32	23	23	46	24
HOUSEHOLDS BELOW POVERTY LEVEL							
Owner-occupied housing units	**196**	**182**	**315**	**277**	**523**	**284**	**299**
Married-couple families	40	71	92	95	161	44	72
With own children under 18 years	35	41	61	31	80	25	21
Families with female householder	42	20	41	16	57	37	27
With own children under 18 years	42	14	41	5	43	25	27
Householder 65 years and over	97	78	149	157	261	162	136
Householder worked in 1989	87	76	135	90	205	73	130
With public assistance income	7	8	17	24	55	9	36
With Social Security income	117	61	139	155	237	143	136
Mean household income deficit in 1989 (dollars)	1 967	3 147	3 550	2 450	3 026	2 996	3 007
Built 1939 or earlier	86	18	75	137	209	143	108
Lacking complete plumbing facilities	–	–	–	–	–	10	–
No vehicle available	53	24	65	51	152	85	19
No telephone in unit	15	–	–	6	21	20	4
1.01 or more persons per room	9	7	19	–	4	5	–
Renter-occupied housing units	**478**	**551**	**300**	**757**	**1 335**	**844**	**1 299**
Married-couple families	92	70	22	101	217	75	123
With own children under 18 years	69	62	10	83	166	56	88
Families with female householder	146	213	112	163	360	207	203
With own children under 18 years	137	207	96	157	342	207	183
Householder 65 years and over	102	76	114	163	266	300	135
Householder worked in 1989	298	357	153	422	824	436	1 033
With public assistance income	215	115	88	234	391	247	191
With Social Security income	143	94	109	203	375	326	180
Mean household income deficit in 1989 (dollars)	3 281	3 765	3 016	3 616	3 702	3 147	3 171
Built 1939 or earlier	157	64	24	240	335	268	247
Lacking complete plumbing facilities	–	–	–	13	5	–	–
No vehicle available	148	148	114	236	378	249	159
No telephone in unit	126	54	61	216	254	136	111
1.01 or more persons per room	7	37	6	26	78	7	37

TIPSII [UPF] GH231 CENSUS90 71580800 07/22/93 10:20 AM MACHINE: C DATA:CENSUS90*H2TIPSDA31. 07/19/93 14:47:32 TAPE: NONE FRAME: 149
TSF:CENSUS90*92. 07/19/93 14:48:07 UTF:CENSUS90*93. 07/19/93 14:48:07 META:CENSUS90*H2TABLES31. 07/19/93 14:58:14

Table 80. **Fuel, Occupancy, and Social Characteristics: 1990**—Con.

[Data based on sample and subject to sampling variability, see text. For definitions of terms and meanings of symbols, see text]

Place and [In Selected States] County Subdivision [10,000 or More Persons]	Lincoln city	Norfolk city	North Platte city	Offutt AFB West CDP	Omaha city	Papillion city	Scottsbluff city
Occupied housing units	**75 402**	**8 412**	**9 050**	**2 618**	**133 842**	**3 349**	**5 588**
HOUSE HEATING FUEL							
Utility gas	63 003	6 221	8 284	2 255	117 630	2 725	4 854
Bottled, tank, or LP gas	514	30	54	8	834	–	14
Electricity	11 060	1 915	582	281	12 277	554	652
Fuel oil, kerosene, etc.	90	83	–	–	1 486	13	18
Coal or coke	6	–	–	–	19	–	6
Wood	339	64	108	–	422	57	18
Solar energy	18	–	–	5	10	–	–
Other fuel	308	43	13	63	921	–	26
No fuel used	64	56	9	6	243	–	–
VEHICLES AVAILABLE							
None	6 218	638	650	22	16 464	66	464
1	26 120	2 825	2 981	901	49 954	623	2 246
2	30 252	3 496	3 451	1 501	47 976	1 702	1 922
3	9 458	1 074	1 447	133	14 519	645	695
4	2 496	311	405	61	3 799	240	211
5 or more	858	68	116	–	1 130	73	50
YEAR HOUSEHOLDER MOVED INTO UNIT							
Owner-occupied housing units	**43 818**	**5 074**	**5 798**	**12**	**79 226**	**2 246**	**3 257**
1989 to March 1990	4 375	481	556	–	5 709	200	130
1985 to 1988	11 604	1 152	1 121	12	16 234	738	675
1980 to 1984	7 255	829	909	–	11 437	403	518
1970 to 1979	10 665	1 326	1 702	–	20 786	521	833
1960 to 1969	5 261	758	808	–	12 995	255	568
1959 or earlier	4 658	528	702	–	12 065	129	533
Renter-occupied housing units	**31 584**	**3 338**	**3 252**	**2 606**	**54 616**	**1 103**	**2 331**
1989 to March 1990	15 953	1 604	1 462	1 106	24 733	544	1 055
1985 to 1988	11 163	1 159	986	1 336	19 574	430	856
1980 to 1984	2 439	393	455	158	5 363	111	262
1970 to 1979	1 560	134	237	–	3 714	18	141
1960 to 1969	323	28	77	6	894	–	11
1959 or earlier	146	20	35	–	338	–	6
PLUMBING FACILITIES BY PERSONS PER ROOM							
Owner-occupied housing units	**43 818**	**5 074**	**5 798**	**12**	**79 226**	**2 246**	**3 257**
Lacking complete plumbing facilities	63	5	20	–	126	4	–
1.00 or less	63	5	20	–	119	4	–
1.01 or more	–	–	–	–	7	–	–
Renter-occupied housing units	**31 584**	**3 338**	**3 252**	**2 606**	**54 616**	**1 103**	**2 331**
Lacking complete plumbing facilities	107	41	35	6	257	–	13
1.00 or less	100	31	35	6	240	–	13
1.01 or more	7	10	–	–	17	–	–
TELEPHONE IN UNIT							
Telephone in unit	73 568	8 002	8 603	2 606	128 444	3 326	5 192
No telephone in unit	1 834	410	447	12	5 398	23	396
HOUSEHOLDER 65 YEARS AND OVER							
Occupied housing units	**13 948**	**2 159**	**2 444**	**–**	**29 449**	**381**	**1 682**
Owner occupied	10 341	1 603	1 692	–	21 290	283	1 255
1-person households	6 917	1 041	1 372	–	14 618	153	898
Built 1939 or earlier	2 836	477	509	–	9 003	37	524
Mean household income in 1989 (dollars)	25 104	19 760	18 858	–	25 376	27 881	17 693
Female householder, no husband present	6 630	987	1 272	–	14 309	153	790
Lacking complete plumbing facilities	23	5	41	–	129	–	–
No vehicle available	3 143	363	422	–	7 955	60	245
No telephone in unit	158	12	28	–	433	–	22
1-person households	104	12	28	–	341	–	7
HOUSEHOLDS BELOW POVERTY LEVEL							
Owner-occupied housing units	**1 438**	**263**	**355**	**12**	**4 428**	**54**	**298**
Married-couple families	390	58	102	–	927	19	78
With own children under 18 years	170	18	79	–	402	12	37
Families with female householder	184	–	57	12	867	6	19
With own children under 18 years	144	–	51	12	542	6	14
Householder 65 years and over	751	197	117	–	2 076	6	173
Householder worked in 1989	578	56	136	12	1 466	43	100
With public assistance income	186	6	28	–	641	–	37
With Social Security income	705	168	137	–	2 052	6	165
Mean household income deficit in 1989 (dollars)	3 019	2 801	3 757	9 381	3 292	3 716	2 889
Built 1939 or earlier	509	114	81	12	1 881	6	85
Lacking complete plumbing facilities	–	5	–	–	41	–	–
No vehicle available	413	58	60	–	1 296	–	60
No telephone in unit	19	7	13	–	168	–	20
1.01 or more persons per room	28	8	9	–	115	–	–
Renter-occupied housing units	**7 494**	**687**	**897**	**81**	**12 523**	**60**	**852**
Married-couple families	871	83	154	62	1 047	6	169
With own children under 18 years	633	55	98	62	776	6	150
Families with female householder	1 501	147	329	19	4 719	13	318
With own children under 18 years	1 358	147	329	19	4 347	13	311
Householder 65 years and over	796	172	167	–	1 665	–	174
Householder worked in 1989	5 336	373	540	73	6 852	54	461
With public assistance income	1 450	204	306	10	3 960	–	316
With Social Security income	997	197	237	–	2 422	6	243
Mean household income deficit in 1989 (dollars)	3 494	3 360	3 826	3 352	4 109	3 613	4 246
Built 1939 or earlier	2 013	204	212	–	3 897	8	272
Lacking complete plumbing facilities	46	–	14	–	111	–	6
No vehicle available	1 801	231	206	–	5 507	6	214
No telephone in unit	872	135	230	5	2 805	–	234
1.01 or more persons per room	386	42	42	–	780	5	119

TIPSII [UPF] GH231 CENSUS90 71580800 07/22/93 10:20 AM MACHINE: C DATA:CENSUS90*H2TIPSDA31. 07/19/93 14:47:32 TAPE: NONE FRAME: 150
TSF:CENSUS90*92. 07/19/93 14:48:07 UTF:CENSUS90*93. 07/19/93 14:48:07 META:CENSUS90*H2TABLES31. 07/19/93 14:58:14

Table 81. **Financial Characteristics: 1990**

[Data based on sample and subject to sampling variability, see text. For definitions of terms and meanings of symbols, see text]

Place and [In Selected States] County Subdivision [10,000 or More Persons]	Beatrice city	Bellevue city	Columbus city	Fremont city	Grand Island city	Hastings city	Kearney city
HOUSEHOLD INCOME IN 1989							
Occupied housing units	**5 206**	**11 429**	**7 477**	**9 427**	**15 244**	**9 127**	**8 973**
Median income (dollars)	22 161	31 484	26 253	24 318	24 524	22 955	22 930
Owner occupied	3 433	6 829	5 274	6 014	9 270	5 515	4 971
Median income (dollars)	26 695	38 850	31 444	29 829	31 188	29 785	31 995
Renter occupied	1 773	4 600	2 203	3 413	5 974	3 612	4 002
Median income (dollars)	14 237	22 957	18 815	15 633	16 742	14 625	13 919
Specified owner-occupied housing units	**3 098**	**6 188**	**4 793**	**5 477**	**8 218**	**4 991**	**4 065**
MORTGAGE STATUS AND SELECTED MONTHLY OWNER COSTS							
With a mortgage	1 368	5 022	2 805	3 017	4 826	2 609	2 646
Less than $200	17	–	5	36	24	16	6
$200 to $299	153	123	136	183	221	147	46
$300 to $399	261	436	465	417	785	238	312
$400 to $499	321	605	480	613	846	629	335
$500 to $599	249	720	664	573	941	580	448
$600 to $699	129	664	420	501	787	389	512
$700 to $799	130	829	243	337	525	228	323
$800 to $899	23	566	156	151	289	145	248
$900 to $999	39	356	116	70	151	66	176
$1,000 to $1,249	35	552	52	97	136	107	137
$1,250 to $1,499	11	151	55	17	60	35	60
$1,500 to $1,999	–	9	9	22	27	18	36
$2,000 or more	–	11	4	–	34	11	7
Median (dollars)	479	694	547	543	554	540	636
Mean (dollars)	516	712	585	573	596	595	669
Not mortgaged	1 730	1 166	1 988	2 460	3 392	2 382	1 419
Less than $100	266	31	86	121	244	98	66
$100 to $199	830	349	1 056	940	1 429	980	461
$200 to $299	497	586	693	1 081	1 242	907	719
$300 to $399	113	169	106	260	343	251	133
$400 to $499	12	21	37	43	76	92	16
$500 or more	12	10	10	15	58	54	24
Median (dollars)	167	234	190	211	201	210	221
Mean (dollars)	178	236	202	216	212	227	223
MORTGAGE STATUS AND SELECTED MONTHLY OWNER COSTS AS A PERCENTAGE OF HOUSEHOLD INCOME IN 1989							
With a mortgage	1 368	5 022	2 805	3 017	4 826	2 609	2 646
Less than 10 percent	77	355	184	198	352	146	173
10 to 14 percent	291	867	582	672	990	556	534
15 to 19 percent	386	1 233	701	835	1 382	808	656
20 to 24 percent	293	884	646	582	834	455	478
25 to 29 percent	134	695	343	367	567	330	390
30 to 34 percent	96	465	161	109	221	94	138
35 percent or more	91	523	168	244	480	213	263
Not computed	–	–	20	10	–	7	14
Median	19.1	20.3	19.5	18.8	18.9	18.7	19.6
Not mortgaged	1 730	1 166	1 988	2 460	3 392	2 382	1 419
Less than 10 percent	758	566	939	974	1 468	913	580
10 to 14 percent	470	238	471	610	752	616	269
15 to 19 percent	251	122	208	342	472	332	199
20 to 24 percent	79	63	117	204	231	178	102
25 to 29 percent	66	49	57	79	131	108	46
30 to 34 percent	47	24	34	77	76	82	62
35 percent or more	47	80	134	162	230	135	141
Not computed	12	24	28	12	32	18	20
Median	11.1	10.1	10.4	12.0	11.4	12.2	12.2
Specified renter-occupied housing units	**1 758**	**4 600**	**2 196**	**3 406**	**5 963**	**3 612**	**3 999**
GROSS RENT							
Less than $100	44	13	50	75	126	65	67
$100 to $149	139	84	97	187	377	210	277
$150 to $199	212	36	176	304	484	356	314
$200 to $249	234	41	282	428	642	546	453
$250 to $299	274	166	297	514	943	591	477
$300 to $349	357	422	419	504	916	511	584
$350 to $399	243	856	309	525	779	501	614
$400 to $449	103	704	261	309	584	300	429
$450 to $499	53	537	109	216	477	187	205
$500 to $549	25	472	94	125	257	126	137
$550 to $599	24	302	46	72	126	35	139
$600 to $649	–	153	–	22	61	12	73
$650 to $699	–	202	–	12	13	18	44
$700 to $749	4	139	–	7	19	23	39
$750 to $999	7	281	7	51	28	12	28
$1,000 or more	–	99	5	–	24	–	28
No cash rent	39	93	44	55	107	119	91
Median (dollars)	291	445	322	316	322	298	331
Mean (dollars)	288	484	322	324	330	309	343

TIPSII [UPF] GH231 CENSUS90 71580800 07/22/93 10:20 AM MACHINE: C DATA:CENSUS90*H2TIPSDA31. 07/19/93 14:47:32 TAPE: NONE FRAME: 151
TSF:CENSUS90*92. 07/19/93 14:48:07 UTF:CENSUS90*93. 07/19/93 14:48:07 META:CENSUS90*H2TABLES31. 07/19/93 14:58:14

Table 81. **Financial Characteristics: 1990**—Con.

[Data based on sample and subject to sampling variability, see text. For definitions of terms and meanings of symbols, see text]

Place and [In Selected States] County Subdivision [10,000 or More Persons]	Lincoln city	Norfolk city	North Platte city	Offutt AFB West CDP	Omaha city	Papillion city	Scottsbluff city
HOUSEHOLD INCOME IN 1989							
Occupied housing units	**75 402**	**8 412**	**9 050**	**2 618**	**133 842**	**3 349**	**5 588**
Median income (dollars)	27 897	24 692	23 952	24 981	26 495	41 932	18 803
Owner occupied	43 818	5 074	5 798	12	79 226	2 246	3 257
Median income (dollars)	37 330	31 970	31 609	5 000–	34 976	48 352	24 703
Renter occupied	31 584	3 338	3 252	2 606	54 616	1 103	2 331
Median income (dollars)	17 176	16 873	13 274	25 052	17 685	27 409	12 356
Specified owner-occupied housing units	**38 707**	**4 623**	**5 152**	**12**	**73 062**	**2 150**	**2 939**
MORTGAGE STATUS AND SELECTED MONTHLY OWNER COSTS							
With a mortgage	27 117	2 638	2 837	–	48 171	1 788	1 479
Less than $200	85	14	36	–	317	–	10
$200 to $299	776	105	175	–	1 958	10	96
$300 to $399	2 223	288	407	–	4 973	68	260
$400 to $499	3 767	430	561	–	7 134	114	300
$500 to $599	4 771	572	499	–	7 698	102	220
$600 to $699	4 770	515	325	–	7 568	202	193
$700 to $799	3 632	334	391	–	5 491	147	115
$800 to $899	2 317	119	180	–	3 951	229	93
$900 to $999	1 564	87	93	–	2 533	283	80
$1,000 to $1,249	1 948	124	137	–	3 182	374	81
$1,250 to $1,499	711	16	–	–	1 547	205	15
$1,500 to $1,999	299	24	18	–	980	48	16
$2,000 or more	254	10	15	–	839	6	–
Median (dollars)	639	584	543	–	626	908	538
Mean (dollars)	695	616	587	–	709	907	592
Not mortgaged	11 590	1 985	2 315	12	24 891	362	1 460
Less than $100	458	74	222	–	1 242	11	80
$100 to $199	4 264	934	1 111	12	8 988	56	646
$200 to $299	4 951	821	713	–	9 659	181	524
$300 to $399	1 347	106	210	–	3 255	84	169
$400 to $499	350	31	23	–	963	13	23
$500 or more	220	19	36	–	784	17	18
Median (dollars)	217	199	186	125	219	261	201
Mean (dollars)	228	208	199	106	238	271	208
MORTGAGE STATUS AND SELECTED MONTHLY OWNER COSTS AS A PERCENTAGE OF HOUSEHOLD INCOME IN 1989							
With a mortgage	27 117	2 638	2 837	–	48 171	1 788	1 479
Less than 10 percent	2 393	172	170	–	4 072	94	88
10 to 14 percent	4 882	448	774	–	9 317	305	238
15 to 19 percent	7 022	676	820	–	11 400	365	332
20 to 24 percent	5 817	668	458	–	9 101	318	319
25 to 29 percent	3 275	326	247	–	5 491	342	170
30 to 34 percent	1 465	131	115	–	2 949	139	91
35 percent or more	2 244	217	253	–	5 703	218	241
Not computed	19	–	–	–	138	7	–
Median	19.5	20.2	17.9	–	19.7	22.0	21.3
Not mortgaged	11 590	1 985	2 315	12	24 891	362	1 460
Less than 10 percent	5 513	904	1 126	–	10 544	176	473
10 to 14 percent	2 828	456	571	–	5 654	87	438
15 to 19 percent	1 269	197	290	–	3 192	49	176
20 to 24 percent	633	158	94	–	1 789	30	89
25 to 29 percent	385	58	76	–	923	–	64
30 to 34 percent	269	58	52	–	669	8	62
35 percent or more	621	125	90	12	1 880	12	154
Not computed	72	29	16	–	240	–	4
Median	10.4	10.8	10.2	50.0+	11.6	10.3	12.9
Specified renter-occupied housing units	**31 543**	**3 323**	**3 224**	**2 578**	**54 469**	**1 103**	**2 324**
GROSS RENT							
Less than $100	338	67	116	7	1 041	–	63
$100 to $149	755	246	280	–	2 365	12	178
$150 to $199	978	218	409	–	2 321	36	221
$200 to $249	2 120	307	436	–	3 368	21	297
$250 to $299	3 737	646	392	30	5 249	18	418
$300 to $349	4 792	575	425	119	6 801	82	299
$350 to $399	4 976	442	414	262	7 768	110	258
$400 to $449	4 471	305	283	350	7 326	192	233
$450 to $499	3 152	191	175	195	5 539	79	149
$500 to $549	2 168	147	83	234	4 047	76	40
$550 to $599	1 342	39	23	98	2 789	62	36
$600 to $649	806	–	25	45	1 590	87	37
$650 to $699	470	4	14	40	933	37	6
$700 to $749	347	7	11	17	677	39	6
$750 to $999	460	51	19	39	1 097	173	17
$1,000 or more	221	16	15	–	484	69	–
No cash rent	410	62	104	1 142	1 074	10	66
Median (dollars)	380	313	291	444	387	498	294
Mean (dollars)	393	326	301	463	396	559	309

TIPSII [UPF] GH231 CENSUS90 71580800 07/22/93 10:20 AM MACHINE: C DATA:CENSUS90*H2TIPSDA31. 07/19/93 14:47:32 TAPE: NONE FRAME: 152
TSF:CENSUS90*92. 07/19/93 14:48:07 UTF:CENSUS90*93. 07/19/93 14:48:07 META:CENSUS90*H2TABLES31. 07/19/93 14:58:14

Table 82. **Household Income Characteristics: 1990**

[Data based on sample and subject to sampling variability, see text. For definitions of terms and meanings of symbols, see text]

Place and [In Selected States] County Subdivision [10,000 or More Persons]	Beatrice city	Bellevue city	Columbus city	Fremont city	Grand Island city	Hastings city	Kearney city
Specified owner-occupied housing units	**3 098**	**6 188**	**4 793**	**5 477**	**8 218**	**4 991**	**4 065**
HOUSEHOLD INCOME IN 1989 BY SELECTED MONTHLY OWNER COSTS AS A PERCENTAGE OF HOUSEHOLD INCOME IN 1989							
All income levels	3 098	6 188	4 793	5 477	8 218	4 991	4 065
Less than 10 percent	835	921	1 123	1 172	1 820	1 059	753
10 to 14 percent	761	1 105	1 053	1 282	1 742	1 172	803
15 to 19 percent	637	1 355	909	1 177	1 854	1 140	855
20 to 24 percent	372	947	763	786	1 065	633	580
25 to 29 percent	200	744	400	446	698	438	436
30 to 34 percent	143	489	195	186	297	176	200
35 to 49 percent	90	387	149	243	380	162	235
50 percent or more	48	216	153	163	330	186	169
Not computed	12	24	48	22	32	25	34
Median	14.7	18.9	16.1	16.2	16.4	16.1	17.7
Less than $20,000	1 111	825	1 286	1 576	2 213	1 348	984
Less than 20 percent	669	165	526	665	907	569	309
20 to 24 percent	99	67	161	293	304	189	139
25 to 29 percent	112	100	180	120	213	155	95
30 to 34 percent	87	119	85	124	186	115	101
35 percent or more	132	350	286	352	571	295	306
Not computed	12	24	48	22	32	25	34
Median	17.5	32.9	22.9	21.9	23.0	22.4	26.4
$20,000 to $34,999	977	1 652	1 353	1 689	2 448	1 692	1 137
Less than 20 percent	727	663	777	1 099	1 543	1 126	559
20 to 24 percent	154	217	342	247	411	258	186
25 to 29 percent	64	303	138	232	311	220	240
30 to 34 percent	26	250	84	57	84	44	74
35 percent or more	6	219	12	54	99	44	78
Not computed	–	–	–	–	–	–	–
Median	13.8	23.8	17.7	15.8	16.6	15.8	20.3
$35,000 to $49,999	705	1 649	1 156	1 327	2 032	1 088	866
Less than 20 percent	555	923	879	1 050	1 589	873	603
20 to 24 percent	113	338	216	204	246	144	175
25 to 29 percent	18	253	51	68	155	55	53
30 to 34 percent	19	101	10	5	11	12	25
35 percent or more	–	34	–	–	31	4	10
Not computed	–	–	–	–	–	–	–
Median	13.9	18.7	15.1	14.5	15.8	15.5	16.4
$50,000 or more	305	2 062	998	885	1 525	863	1 078
Less than 20 percent	282	1 630	903	817	1 377	803	940
20 to 24 percent	6	325	44	42	104	42	80
25 to 29 percent	6	88	31	26	19	8	48
30 to 34 percent	11	19	16	–	16	5	–
35 percent or more	–	–	4	–	9	5	10
Not computed	–	–	–	–	–	–	–
Median	10.0–	15.0	11.0	11.6	12.0	11.0	12.7
Specified renter-occupied housing units	**1 758**	**4 600**	**2 196**	**3 406**	**5 963**	**3 612**	**3 999**
HOUSEHOLD INCOME IN 1989 BY GROSS RENT AS A PERCENTAGE OF HOUSEHOLD INCOME IN 1989							
All income levels	1 758	4 600	2 196	3 406	5 963	3 612	3 999
Less than 10 percent	164	102	154	143	315	156	167
10 to 14 percent	257	424	368	549	808	485	451
15 to 19 percent	303	791	481	634	1 221	597	646
20 to 24 percent	261	1 019	379	546	980	534	561
25 to 29 percent	193	734	264	406	644	424	531
30 to 34 percent	102	375	140	254	391	297	319
35 to 49 percent	148	511	209	357	693	435	482
50 percent or more	274	534	157	442	733	532	741
Not computed	56	110	44	75	178	152	101
Median	22.4	24.6	21.0	23.1	22.8	24.6	26.2
Less than $10,000	628	678	419	1 000	1 718	1 146	1 353
Less than 20 percent	31	6	19	80	84	39	63
20 to 24 percent	35	21	36	63	115	64	114
25 to 29 percent	102	57	48	141	184	103	178
30 to 34 percent	59	14	36	97	116	73	69
35 percent or more	368	522	271	578	1 114	817	886
Not computed	33	58	9	41	105	50	43
Median	46.3	50.0+	43.6	44.2	45.2	47.0	50.0+
$10,000 to $19,999	503	1 177	758	1 065	1 783	1 280	1 290
Less than 20 percent	166	75	180	169	490	337	249
20 to 24 percent	149	130	197	305	417	283	195
25 to 29 percent	83	292	191	223	308	274	282
30 to 34 percent	43	218	100	142	243	198	219
35 percent or more	54	443	90	209	306	146	311
Not computed	8	19	–	17	19	42	34
Median	22.7	31.9	25.1	26.1	24.7	25.0	28.3
$20,000 to $34,999	411	1 731	714	952	1 820	853	980
Less than 20 percent	319	566	527	708	1 192	575	600
20 to 24 percent	77	645	146	167	412	179	245
25 to 29 percent	8	292	25	37	147	47	61
30 to 34 percent	–	141	4	15	26	26	31
35 percent or more	–	72	–	12	6	4	26
Not computed	7	15	12	13	37	22	17
Median	15.2	22.3	17.2	17.0	17.8	17.6	18.2
$35,000 or more	216	1 014	305	389	642	333	376
Less than 20 percent	208	670	277	369	578	287	352
20 to 24 percent	–	223	–	11	36	8	7
25 to 29 percent	–	93	–	5	5	–	10
30 to 34 percent	–	2	–	–	6	–	–
35 percent or more	–	8	5	–	–	–	–
Not computed	8	18	23	4	17	38	7
Median	10.0–	16.8	11.9	12.1	12.4	12.0	13.7

TIPSII [UPF] GH231 CENSUS90 71580800 07/22/93 10:20 AM MACHINE: C DATA:CENSUS90*H2TIPSDA31. 07/19/93 14:47:32 TAPE: NONE FRAME: 153
TSF:CENSUS90*92. 07/19/93 14:48:07 UTF:CENSUS90*93. 07/19/93 14:48:07 META:CENSUS90*H2TABLES31. 07/19/93 14:58:14

Table 82. **Household Income Characteristics: 1990**—Con.

[Data based on sample and subject to sampling variability, see text. For definitions of terms and meanings of symbols, see text]

Place and [In Selected States] County Subdivision [10,000 or More Persons]	Lincoln city	Norfolk city	North Platte city	Offutt AFB West CDP	Omaha city	Papillion city	Scottsbluff city
Specified owner-occupied housing units	**38 707**	**4 623**	**5 152**	**12**	**73 062**	**2 150**	**2 939**
HOUSEHOLD INCOME IN 1989 BY SELECTED MONTHLY OWNER COSTS AS A PERCENTAGE OF HOUSEHOLD INCOME IN 1989							
All income levels	38 707	4 623	5 152	12	73 062	2 150	2 939
Less than 10 percent	7 906	1 076	1 296	–	14 616	270	561
10 to 14 percent	7 710	904	1 345	–	14 971	392	676
15 to 19 percent	8 291	873	1 110	–	14 592	414	508
20 to 24 percent	6 450	826	552	–	10 890	348	408
25 to 29 percent	3 660	384	323	–	6 414	342	234
30 to 34 percent	1 734	189	167	–	3 618	147	153
35 to 49 percent	1 836	221	151	–	4 122	151	188
50 percent or more	1 029	121	192	12	3 461	79	207
Not computed	91	29	16	–	378	7	4
Median	17.2	16.8	14.7	50.0+	17.3	19.9	17.3
Less than $20,000	6 588	1 141	1 480	12	16 910	183	1 129
Less than 20 percent	2 483	441	766	–	5 743	55	427
20 to 24 percent	752	191	148	–	2 264	28	139
25 to 29 percent	648	114	140	–	1 571	5	107
30 to 34 percent	612	80	114	–	1 324	8	115
35 percent or more	2 002	286	301	12	5 638	80	337
Not computed	91	29	11	–	370	7	4
Median	25.1	23.0	19.4	50.0+	25.8	30.0	24.9
$20,000 to $34,999	10 121	1 437	1 344	–	19 031	307	911
Less than 20 percent	5 081	857	937	–	9 911	112	594
20 to 24 percent	1 968	267	214	–	3 151	24	150
25 to 29 percent	1 599	190	102	–	2 848	54	94
30 to 34 percent	786	92	53	–	1 764	38	32
35 percent or more	687	31	38	–	1 353	79	41
Not computed	–	–	–	–	4	–	–
Median	19.9	16.5	14.7	–	19.4	26.6	15.2
$35,000 to $49,999	10 576	1 171	1 174	–	16 397	629	463
Less than 20 percent	6 721	797	958	–	11 027	223	344
20 to 24 percent	2 457	277	141	–	3 243	101	74
25 to 29 percent	1 044	55	71	–	1 367	188	27
30 to 34 percent	247	17	–	–	373	52	6
35 percent or more	107	25	4	–	387	65	12
Not computed	–	–	–	–	–	–	–
Median	17.7	16.8	14.2	–	16.7	24.5	14.9
$50,000 or more	11 422	874	1 154	–	20 724	1 031	436
Less than 20 percent	9 622	758	1 090	–	17 498	686	380
20 to 24 percent	1 273	91	49	–	2 232	195	45
25 to 29 percent	369	25	10	–	628	95	6
30 to 34 percent	89	–	–	–	157	49	–
35 percent or more	69	–	–	–	205	6	5
Not computed	–	–	5	–	4	–	–
Median	12.7	10.8	11.7	–	12.8	17.0	11.7
Specified renter-occupied housing units	**31 543**	**3 323**	**3 224**	**2 578**	**54 469**	**1 103**	**2 324**
HOUSEHOLD INCOME IN 1989 BY GROSS RENT AS A PERCENTAGE OF HOUSEHOLD INCOME IN 1989							
All income levels	31 543	3 323	3 224	2 578	54 469	1 103	2 324
Less than 10 percent	1 159	131	199	21	2 149	8	78
10 to 14 percent	3 482	597	480	209	6 365	134	301
15 to 19 percent	5 305	631	525	446	9 186	190	345
20 to 24 percent	4 930	464	386	407	8 382	269	289
25 to 29 percent	3 733	425	404	165	6 696	171	214
30 to 34 percent	2 366	224	294	91	4 695	128	157
35 to 49 percent	4 189	354	416	82	6 258	102	317
50 percent or more	5 622	416	403	15	8 747	91	522
Not computed	757	81	117	1 142	1 991	10	101
Median	25.7	22.8	24.5	20.5	25.1	24.0	27.3
Less than $10,000	8 291	929	1 216	45	14 550	107	994
Less than 20 percent	165	23	74	–	568	6	24
20 to 24 percent	328	78	112	–	764	–	39
25 to 29 percent	439	145	177	–	1 308	24	71
30 to 34 percent	422	57	139	–	926	–	93
35 percent or more	6 462	575	638	15	9 668	77	706
Not computed	475	51	76	30	1 316	–	61
Median	50.0+	43.0	37.6	50.0+	50.0+	50.0+	50.0+
$10,000 to $19,999	9 915	1 046	884	681	15 938	245	649
Less than 20 percent	1 015	243	204	–	2 035	16	181
20 to 24 percent	1 825	214	184	71	2 669	39	154
25 to 29 percent	2 149	233	193	92	3 208	35	103
30 to 34 percent	1 625	156	120	67	2 924	77	57
35 percent or more	3 168	186	172	65	4 848	78	130
Not computed	133	14	11	386	254	–	24
Median	29.8	26.3	26.3	29.2	29.9	32.1	24.3
$20,000 to $34,999	8 883	988	716	1 294	15 399	366	494
Less than 20 percent	4 734	738	555	322	7 506	76	346
20 to 24 percent	2 519	172	84	302	4 363	145	89
25 to 29 percent	1 058	47	34	73	2 057	66	40
30 to 34 percent	304	11	28	24	781	37	7
35 percent or more	166	4	9	17	432	38	3
Not computed	102	16	6	556	260	4	9
Median	19.5	16.9	16.9	20.8	20.1	23.6	17.5
$35,000 or more	4 454	360	408	558	8 582	385	187
Less than 20 percent	4 032	355	371	354	7 591	234	173
20 to 24 percent	258	–	6	34	586	85	7
25 to 29 percent	87	–	–	–	123	46	–
30 to 34 percent	15	–	7	–	64	14	–
35 percent or more	15	5	–	–	57	–	–
Not computed	47	–	24	170	161	6	7
Median	13.3	11.9	11.0	15.3	13.5	18.2	12.0

TIPSII [UPF] GH231 CENSUS90 71580800 07/22/93 10:20 AM MACHINE: C DATA:CENSUS90*H2TIPSDA31. 07/19/93 14:47:32 TAPE: NONE FRAME: 154
TSF:CENSUS90*92. 07/19/93 14:48:07 UTF:CENSUS90*93. 07/19/93 14:48:07 META:CENSUS90*H2TABLES31. 07/19/93 14:58:14

Table 83. **Occupancy, Fuel, and Structural Characteristics of Housing Units by Race and Hispanic Origin of Householder: 1990**

[Threshold and complementary threshold are 1,000 persons. Data based on sample and subject to sampling variability, see text. For definitions of terms and meanings of symbols, see text]

Place and [In Selected States] County Subdivision [10,000 or More Persons]	Bellevue city				Grand Island city			Lincoln city	
	White	Black	Hispanic origin (of any race)	White, not of Hispanic origin	White	Hispanic origin (of any race)	White, not of Hispanic origin	White	Black
Occupied housing units	**10 330**	**756**	**330**	**10 177**	**14 830**	**572**	**14 486**	**72 187**	**1 506**
TENURE									
Owner-occupied housing units	6 365	284	151	6 285	9 094	269	8 928	42 978	397
Renter-occupied housing units	3 965	472	179	3 892	5 736	303	5 558	29 209	1 109
YEAR STRUCTURE BUILT									
Owner-occupied housing units	**6 365**	**284**	**151**	**6 285**	**9 094**	**269**	**8 928**	**42 978**	**397**
1989 to March 1990	42	5	18	30	39	6	33	818	6
1985 to 1988	210	6	6	204	125	–	125	2 499	16
1980 to 1984	282	12	6	282	723	20	711	2 928	40
1970 to 1979	1 562	123	38	1 545	2 229	71	2 181	9 725	87
1960 to 1969	2 075	96	52	2 042	1 683	44	1 661	7 108	57
1950 to 1959	1 392	35	22	1 380	1 483	5	1 483	8 756	59
1940 to 1949	497	7	9	497	789	22	782	2 900	10
1939 or earlier	305	–	–	305	2 023	101	1 952	8 244	122
Renter-occupied housing units	**3 965**	**472**	**179**	**3 892**	**5 736**	**303**	**5 558**	**29 209**	**1 109**
1989 to March 1990	61	–	–	61	–	–	–	853	13
1985 to 1988	344	32	12	336	147	5	142	2 505	90
1980 to 1984	282	20	6	282	843	26	836	2 777	76
1970 to 1979	1 349	225	45	1 322	1 461	40	1 430	7 970	291
1960 to 1969	846	74	45	828	868	36	851	4 159	176
1950 to 1959	561	83	29	555	438	15	431	3 198	95
1940 to 1949	321	9	37	307	617	56	594	1 979	49
1939 or earlier	201	29	5	201	1 362	125	1 274	5 768	319
BEDROOMS									
Owner-occupied housing units	**6 365**	**284**	**151**	**6 285**	**9 094**	**269**	**8 928**	**42 978**	**397**
None	–	–	–	–	–	–	–	17	–
1	175	–	20	161	240	13	227	916	–
2	1 161	25	18	1 149	2 588	86	2 562	10 468	86
3	3 404	175	69	3 368	4 143	72	4 093	21 383	188
4	1 418	75	44	1 400	1 756	87	1 685	8 498	105
5 or more	207	9	–	207	367	11	361	1 696	18
Renter-occupied housing units	**3 965**	**472**	**179**	**3 892**	**5 736**	**303**	**5 558**	**29 209**	**1 109**
None	118	10	14	104	158	7	151	951	72
1	1 050	117	67	1 024	1 748	105	1 707	10 163	359
2	1 633	236	60	1 608	2 362	125	2 276	12 330	403
3	788	76	38	780	1 039	44	1 017	4 485	233
4	354	33	–	354	345	22	323	1 035	42
5 or more	22	–	–	22	84	–	84	245	–
SOURCE OF WATER									
Public system or private company	10 314	756	330	10 161	13 553	548	13 233	72 021	1 506
Individual drilled well	16	–	–	16	1 222	24	1 198	152	–
Individual dug well	–	–	–	–	55	–	55	9	–
Some other source	–	–	–	–	–	–	–	5	–
SEWAGE DISPOSAL									
Public sewer	10 229	756	330	10 076	13 667	526	13 358	71 989	1 493
Septic tank or cesspool	101	–	–	101	1 154	46	1 119	195	5
Other means	–	–	–	–	9	–	9	3	8
KITCHEN FACILITIES									
Complete kitchen facilities	10 323	756	330	10 170	14 788	572	14 444	71 963	1 500
Lacking complete kitchen facilities	7	–	–	7	42	–	42	224	6
HOUSE HEATING FUEL									
Utility gas	8 946	638	259	8 826	14 099	526	13 777	60 627	1 076
Bottled, tank, or LP gas	78	6	8	70	50	6	50	511	–
Electricity	1 113	112	63	1 088	562	34	546	10 270	412
Fuel oil, kerosene, etc.	133	–	–	133	–	–	–	80	–
Coal or coke	–	–	–	–	–	–	–	6	–
Wood	42	–	–	42	72	6	66	332	–
Solar energy	–	–	–	–	7	–	7	18	–
Other fuel	6	–	–	6	34	–	34	279	18
No fuel used	12	–	–	12	6	–	6	64	–
VEHICLES AVAILABLE									
None	435	41	–	435	1 128	39	1 108	5 646	319
1	3 257	307	137	3 187	4 922	156	4 843	24 664	676
2	4 635	258	136	4 573	6 009	253	5 837	29 297	445
3	1 594	109	57	1 573	2 071	97	2 016	9 279	54
4	278	32	–	278	519	7	512	2 451	12
5 or more	131	9	–	131	181	20	170	850	–
YEAR HOUSEHOLDER MOVED INTO UNIT									
Owner-occupied housing units	**6 365**	**284**	**151**	**6 285**	**9 094**	**269**	**8 928**	**42 978**	**397**
1989 to March 1990	557	10	42	533	782	12	770	4 248	46
1985 to 1988	1 601	82	36	1 583	1 828	57	1 802	11 401	98
1980 to 1984	894	64	9	894	1 563	81	1 516	7 107	64
1970 to 1979	1 899	114	39	1 869	2 559	59	2 515	10 394	118
1960 to 1969	919	14	25	911	1 255	42	1 230	5 194	47
1959 or earlier	495	–	–	495	1 107	18	1 095	4 634	24
Renter-occupied housing units	**3 965**	**472**	**179**	**3 892**	**5 736**	**303**	**5 558**	**29 209**	**1 109**
1989 to March 1990	2 093	272	122	2 031	2 688	179	2 589	14 622	587
1985 to 1988	1 454	152	51	1 443	1 957	96	1 906	10 291	441
1980 to 1984	247	35	6	247	653	18	635	2 350	44
1970 to 1979	121	13	–	121	347	10	337	1 500	14
1960 to 1969	19	–	–	19	70	–	70	315	8
1959 or earlier	31	–	–	31	21	–	21	131	15
PLUMBING FACILITIES BY PERSONS PER ROOM									
Owner-occupied housing units	**6 365**	**284**	**151**	**6 285**	**9 094**	**269**	**8 928**	**42 978**	**397**
Lacking complete plumbing facilities	13	–	–	13	6	–	6	63	–
1.01 or more	–	–	–	–	–	–	–	–	–
Renter-occupied housing units	**3 965**	**472**	**179**	**3 892**	**5 736**	**303**	**5 558**	**29 209**	**1 109**
Lacking complete plumbing facilities	4	–	–	4	5	–	5	92	8
1.01 or more	–	–	–	–	–	–	–	–	–

TIPSII [UPF] GH231 CENSUS90 71580800 07/22/93 10:20 AM MACHINE: C DATA:CENSUS90*H2TIPSDA31. 07/19/93 14:47:32 TAPE: NONE FRAME: 155
TSF:CENSUS90*92. 07/19/93 14:48:07 UTF:CENSUS90*93. 07/19/93 14:48:07 META:CENSUS90*H2TABLES31. 07/19/93 14:58:14

Table 83. **Occupancy, Fuel, and Structural Characteristics of Housing Units by Race and Hispanic Origin of Householder: 1990**—Con.

[Threshold and complementary threshold are 1,000 persons. Data based on sample and subject to sampling variability, see text. For definitions of terms and meanings of symbols, see text]

Place and [In Selected States] County Subdivision [10,000 or More Persons]	Lincoln city—Con.				North Platte city			Offutt AFB West CDP	
	American Indian, Eskimo, or Aleut	Asian or Pacific Islander	Hispanic origin (of any race)	White, not of Hispanic origin	White	Hispanic origin (of any race)	White, not of Hispanic origin	White	Black
Occupied housing units	**401**	**913**	**920**	**71 715**	**8 730**	**393**	**8 578**	**2 107**	**353**
TENURE									
Owner-occupied housing units	98	225	308	42 825	5 618	186	5 552	–	–
Renter-occupied housing units	303	688	612	28 890	3 112	207	3 026	2 107	353
YEAR STRUCTURE BUILT									
Owner-occupied housing units	**98**	**225**	**308**	**42 825**	**5 618**	**186**	**5 552**	**–**	**–**
1989 to March 1990	–	6	–	818	–	–	–	–	–
1985 to 1988	–	20	15	2 484	75	–	75	–	–
1980 to 1984	–	22	20	2 921	285	–	285	–	–
1970 to 1979	14	65	66	9 692	1 454	59	1 432	–	–
1960 to 1969	15	26	47	7 094	884	27	878	–	–
1950 to 1959	6	34	51	8 725	1 050	46	1 036	–	–
1940 to 1949	–	12	35	2 880	738	24	721	–	–
1939 or earlier	63	40	74	8 211	1 132	30	1 125	–	–
Renter-occupied housing units	**303**	**688**	**612**	**28 890**	**3 112**	**207**	**3 026**	**2 107**	**353**
1989 to March 1990	–	21	9	844	–	–	–	–	–
1985 to 1988	22	20	17	2 499	54	–	54	–	–
1980 to 1984	27	51	46	2 749	256	34	249	34	–
1970 to 1979	115	164	127	7 890	1 040	51	1 010	334	50
1960 to 1969	8	87	94	4 095	406	16	406	754	151
1950 to 1959	16	50	75	3 159	550	17	541	846	112
1940 to 1949	32	59	40	1 967	299	18	285	101	34
1939 or earlier	83	236	204	5 687	507	71	481	38	6
BEDROOMS									
Owner-occupied housing units	**98**	**225**	**308**	**42 825**	**5 618**	**186**	**5 552**	**–**	**–**
None	–	–	–	17	–	–	–	–	–
1	22	19	17	916	146	–	146	–	–
2	6	47	100	10 389	1 487	43	1 480	–	–
3	29	99	126	21 332	2 838	85	2 810	–	–
4	27	39	40	8 487	932	26	918	–	–
5 or more	14	21	25	1 684	215	32	198	–	–
Renter-occupied housing units	**303**	**688**	**612**	**28 890**	**3 112**	**207**	**3 026**	**2 107**	**353**
None	–	93	16	951	105	–	105	–	–
1	81	349	163	10 091	889	64	864	33	–
2	100	215	278	12 185	1 301	78	1 265	302	75
3	91	26	122	4 401	658	49	649	1 286	197
4	27	5	26	1 024	83	16	67	486	81
5 or more	4	–	7	238	76	–	76	–	–
SOURCE OF WATER									
Public system or private company	396	913	914	71 555	8 304	379	8 152	2 107	347
Individual drilled well	5	–	6	146	388	–	388	–	–
Individual dug well	–	–	–	9	38	14	38	–	–
Some other source	–	–	–	5	–	–	–	–	6
SEWAGE DISPOSAL									
Public sewer	401	910	904	71 524	8 622	363	8 486	2 083	353
Septic tank or cesspool	–	–	12	188	108	30	92	24	–
Other means	–	3	4	3	–	–	–	–	–
KITCHEN FACILITIES									
Complete kitchen facilities	401	913	915	71 496	8 690	380	8 538	2 107	347
Lacking complete kitchen facilities	–	–	5	219	40	13	40	–	6
HOUSE HEATING FUEL									
Utility gas	305	647	757	60 242	7 994	363	7 842	1 832	299
Bottled, tank, or LP gas	–	3	17	494	45	9	45	–	8
Electricity	79	252	138	10 208	561	21	561	201	46
Fuel oil, kerosene, etc.	10	–	–	80	–	–	–	–	–
Coal or coke	–	–	–	6	–	–	–	–	–
Wood	7	–	–	332	108	–	108	–	–
Solar energy	–	–	–	18	–	–	–	5	–
Other fuel	–	11	–	279	13	–	13	63	–
No fuel used	–	–	8	56	9	–	9	6	–
VEHICLES AVAILABLE									
None	115	100	108	5 599	630	58	592	15	7
1	126	476	358	24 487	2 841	152	2 799	704	120
2	110	275	289	29 138	3 346	84	3 333	1 252	168
3	31	49	128	9 218	1 422	63	1 384	89	44
4	11	13	30	2 430	375	29	361	47	14
5 or more	8	–	7	843	116	7	109	–	–
YEAR HOUSEHOLDER MOVED INTO UNIT									
Owner-occupied housing units	**98**	**225**	**308**	**42 825**	**5 618**	**186**	**5 552**	**–**	**–**
1989 to March 1990	7	61	13	4 248	536	26	516	–	–
1985 to 1988	28	30	104	11 357	1 077	50	1 071	–	–
1980 to 1984	6	63	55	7 080	873	36	873	–	–
1970 to 1979	51	57	101	10 347	1 642	50	1 619	–	–
1960 to 1969	6	14	14	5 180	801	7	801	–	–
1959 or earlier	–	–	21	4 613	689	17	672	–	–
Renter-occupied housing units	**303**	**688**	**612**	**28 890**	**3 112**	**207**	**3 026**	**2 107**	**353**
1989 to March 1990	166	430	340	14 453	1 367	134	1 328	910	105
1985 to 1988	100	225	210	10 182	975	36	945	1 063	228
1980 to 1984	5	33	29	2 328	435	15	435	134	14
1970 to 1979	32	–	20	1 494	223	13	215	–	–
1960 to 1969	–	–	–	315	77	9	68	–	6
1959 or earlier	–	–	13	118	35	–	35	–	–
PLUMBING FACILITIES BY PERSONS PER ROOM									
Owner-occupied housing units	**98**	**225**	**308**	**42 825**	**5 618**	**186**	**5 552**	**–**	**–**
Lacking complete plumbing facilities	–	–	–	63	20	–	20	–	–
1.01 or more	–	–	–	–	–	–	–	–	–
Renter-occupied housing units	**303**	**688**	**612**	**28 890**	**3 112**	**207**	**3 026**	**2 107**	**353**
Lacking complete plumbing facilities	–	7	–	92	35	–	35	–	6
1.01 or more	–	7	–	–	–	–	–	–	–

TIPSII [UPF] GH231 CENSUS90 71580800 07/22/93 10:20 AM MACHINE: C DATA:CENSUS90*H2TIPSDA31. 07/19/93 14:47:32 TAPE: NONE FRAME: 156
TSF:CENSUS90*92. 07/19/93 14:48:07 UTF:CENSUS90*93. 07/19/93 14:48:07 META:CENSUS90*H2TABLES31. 07/19/93 14:58:14

Table 83. **Occupancy, Fuel, and Structural Characteristics of Housing Units by Race and Hispanic Origin of Householder: 1990**—Con.

[Threshold and complementary threshold are 1,000 persons. Data based on sample and subject to sampling variability, see text. For definitions of terms and meanings of symbols, see text]

Place and [In Selected States] County Subdivision [10,000 or More Persons]	Omaha city						Scottsbluff city		
	White	Black	American Indian, Eskimo, or Aleut	Asian or Pacific Islander	Hispanic origin (of any race)	White, not of Hispanic origin	White	Hispanic origin (of any race)	White, not of Hispanic origin
Occupied housing units	**115 425**	**15 379**	**658**	**1 127**	**2 932**	**113 903**	**5 039**	**744**	**4 680**
TENURE									
Owner-occupied housing units	71 801	6 281	136	432	1 456	70 957	3 027	362	2 862
Renter-occupied housing units	43 624	9 098	522	695	1 476	42 946	2 012	382	1 818
YEAR STRUCTURE BUILT									
Owner-occupied housing units	**71 801**	**6 281**	**136**	**432**	**1 456**	**70 957**	**3 027**	**362**	**2 862**
1989 to March 1990	219	5	–	–	5	219	8	–	8
1985 to 1988	1 390	33	–	6	21	1 381	51	6	51
1980 to 1984	1 815	39	–	10	–	1 815	123	–	123
1970 to 1979	10 545	461	28	146	152	10 441	447	50	435
1960 to 1969	17 172	957	23	73	185	17 047	541	44	519
1950 to 1959	14 852	1 500	38	92	247	14 711	611	62	575
1940 to 1949	6 825	869	7	40	149	6 753	469	53	435
1939 or earlier	18 983	2 417	40	65	697	18 590	777	147	716
Renter-occupied housing units	**43 624**	**9 098**	**522**	**695**	**1 476**	**42 946**	**2 012**	**382**	**1 818**
1989 to March 1990	653	64	–	7	5	653	14	–	14
1985 to 1988	3 093	278	13	57	58	3 071	–	–	–
1980 to 1984	2 443	385	28	51	41	2 423	131	42	123
1970 to 1979	10 231	1 147	74	188	279	10 069	356	100	312
1960 to 1969	9 370	2 260	82	74	210	9 265	265	42	236
1950 to 1959	4 860	1 430	43	132	168	4 783	355	53	333
1940 to 1949	2 956	1 279	110	35	159	2 876	333	50	315
1939 or earlier	10 018	2 255	172	151	556	9 806	558	95	485
BEDROOMS									
Owner-occupied housing units	**71 801**	**6 281**	**136**	**432**	**1 456**	**70 957**	**3 027**	**362**	**2 862**
None	152	9	–	–	–	152	–	–	–
1	1 757	228	8	52	65	1 715	78	45	70
2	15 231	1 730	58	78	399	15 009	978	98	940
3	36 290	2 958	21	185	682	35 888	1 131	103	1 084
4	15 065	1 047	22	109	270	14 917	691	68	640
5 or more	3 306	309	27	8	40	3 276	149	48	128
Renter-occupied housing units	**43 624**	**9 098**	**522**	**695**	**1 476**	**42 946**	**2 012**	**382**	**1 818**
None	2 271	390	39	88	30	2 260	19	–	19
1	18 093	2 951	170	349	609	17 808	596	125	525
2	15 391	3 203	215	208	536	15 215	938	173	852
3	6 084	2 076	90	40	229	5 940	340	52	321
4	1 478	399	8	10	72	1 416	101	32	83
5 or more	307	79	–	–	–	307	18	–	18
SOURCE OF WATER									
Public system or private company	115 290	15 362	651	1 127	2 932	113 768	4 973	737	4 614
Individual drilled well	103	8	–	–	–	103	66	7	66
Individual dug well	26	–	–	–	–	26	–	–	–
Some other source	6	9	7	–	–	6	–	–	–
SEWAGE DISPOSAL									
Public sewer	114 116	15 277	658	1 115	2 914	112 612	5 009	744	4 650
Septic tank or cesspool	1 281	72	–	–	18	1 263	30	–	30
Other means	28	30	–	12	–	28	–	–	–
KITCHEN FACILITIES									
Complete kitchen facilities	114 841	15 300	658	1 122	2 918	113 326	5 003	738	4 644
Lacking complete kitchen facilities	584	79	–	5	14	577	36	6	36
HOUSE HEATING FUEL									
Utility gas	102 010	13 045	565	927	2 528	100 683	4 407	638	4 091
Bottled, tank, or LP gas	674	112	–	33	22	667	14	–	14
Electricity	10 157	1 777	58	167	314	10 000	560	106	517
Fuel oil, kerosene, etc.	1 318	159	–	–	34	1 293	18	–	18
Coal or coke	13	6	–	–	–	13	6	–	6
Wood	406	9	–	–	7	406	8	–	8
Solar energy	10	–	–	–	–	10	–	–	–
Other fuel	691	209	16	–	5	691	26	–	26
No fuel used	146	62	19	–	22	140	–	–	–
VEHICLES AVAILABLE									
None	11 399	4 568	232	111	384	11 194	384	77	357
1	42 300	6 502	225	466	1 100	41 773	2 077	281	1 902
2	43 849	3 112	133	417	1 026	43 300	1 689	253	1 610
3	13 283	946	65	94	308	13 114	662	79	609
4	3 548	189	–	32	72	3 506	190	34	172
5 or more	1 046	62	3	7	42	1 016	37	20	30
YEAR HOUSEHOLDER MOVED INTO UNIT									
Owner-occupied housing units	**71 801**	**6 281**	**136**	**432**	**1 456**	**70 957**	**3 027**	**362**	**2 862**
1989 to March 1990	5 237	335	47	38	120	5 169	125	10	120
1985 to 1988	14 926	945	49	148	431	14 661	628	97	568
1980 to 1984	10 453	846	–	88	188	10 335	467	50	450
1970 to 1979	18 338	2 143	28	120	390	18 121	769	96	732
1960 to 1969	11 821	1 063	6	10	177	11 747	533	46	522
1959 or earlier	11 026	949	6	28	150	10 924	505	63	470
Renter-occupied housing units	**43 624**	**9 098**	**522**	**695**	**1 476**	**42 946**	**2 012**	**382**	**1 818**
1989 to March 1990	19 438	4 182	231	503	838	19 065	903	135	845
1985 to 1988	15 617	3 328	232	168	492	15 394	739	169	644
1980 to 1984	4 234	1 049	28	14	98	4 169	231	43	206
1970 to 1979	3 208	453	23	10	30	3 198	122	35	106
1960 to 1969	816	73	–	–	12	809	11	–	11
1959 or earlier	311	13	8	–	6	311	6	–	6
PLUMBING FACILITIES BY PERSONS PER ROOM									
Owner-occupied housing units	**71 801**	**6 281**	**136**	**432**	**1 456**	**70 957**	**3 027**	**362**	**2 862**
Lacking complete plumbing facilities	88	31	–	–	14	81	–	–	–
1.01 or more	7	–	–	–	–	7	–	–	–
Renter-occupied housing units	**43 624**	**9 098**	**522**	**695**	**1 476**	**42 946**	**2 012**	**382**	**1 818**
Lacking complete plumbing facilities	168	77	–	7	17	156	13	–	13
1.01 or more	7	10	–	–	7	–	–	–	–

TIPSII [UPF] GH231 CENSUS90 71580800 07/22/93 10:20 AM MACHINE: C DATA:CENSUS90*H2TIPSDA31. 07/19/93 14:47:32 TAPE: NONE FRAME: 157
TSF:CENSUS90*92. 07/19/93 14:48:07 UTF:CENSUS90*93. 07/19/93 14:48:07 META:CENSUS90*H2TABLES31. 07/19/93 14:58:14

Table 84. **Social and Financial Characteristics of Housing Units by Race and Hispanic Origin of Householder: 1990**

[Threshold and complementary threshold are 1,000 persons. Data based on sample and subject to sampling variability, see text. For definitions of terms and meanings of symbols, see text]

Place and [In Selected States] County Subdivision [10,000 or More Persons]	Bellevue city				Grand Island city			Lincoln city	
	White	Black	Hispanic origin (of any race)	White, not of Hispanic origin	White	Hispanic origin (of any race)	White, not of Hispanic origin	White	Black
Occupied housing units	**10 330**	**756**	**330**	**10 177**	**14 830**	**572**	**14 486**	**72 187**	**1 506**
HOUSEHOLDER 65 YEARS AND OVER									
Occupied housing units	**1 385**	**6**	**11**	**1 374**	**3 477**	**46**	**3 458**	**13 696**	**173**
Owner occupied	1 078	–	–	1 078	2 458	42	2 439	10 222	89
1-person households	565	6	–	565	1 779	19	1 766	6 809	93
Built 1939 or earlier	108	–	–	108	906	46	887	2 766	44
Mean household income in 1989 (dollars)	26 359	4 000	65 000	26 049	20 340	13 527	20 350	25 235	18 530
Female householder, no husband present	480	6	–	480	1 715	6	1 715	6 539	76
Lacking complete plumbing facilities	6	–	–	6	–	–	–	23	–
No vehicle available	230	6	–	230	695	6	695	3 058	48
No telephone in unit	–	–	–	–	25	6	25	151	7
1-person households	–	–	–	–	17	6	17	97	7
HOUSEHOLDS BELOW POVERTY LEVEL									
Owner-occupied housing units	**163**	**6**	**–**	**163**	**493**	**25**	**481**	**1 363**	**17**
Married-couple families	58	6	–	58	142	7	142	358	10
With own children under 18 years	28	6	–	28	74	–	74	144	10
Families with female householder	14	–	–	14	57	–	57	171	–
With own children under 18 years	8	–	–	8	43	–	43	131	–
Householder worked in 1989	63	–	–	63	194	–	194	523	10
With public assistance income	8	–	–	8	43	7	43	173	7
With Social Security income	61	–	–	61	218	13	218	692	–
Built 1939 or earlier	18	–	–	18	190	25	178	467	7
Lacking complete plumbing facilities	–	–	–	–	–	–	–	–	–
No vehicle available	24	–	–	24	146	18	134	389	17
No telephone in unit	–	–	–	–	15	6	15	12	7
1.01 or more persons per room	–	–	–	–	4	–	4	12	–
Renter-occupied housing units	**435**	**74**	**13**	**435**	**1 254**	**73**	**1 212**	**6 612**	**404**
Married-couple families	44	18	4	44	191	24	177	555	96
With own children under 18 years	36	18	4	36	144	20	130	414	59
Families with female householder	166	30	5	166	339	35	318	1 243	133
With own children under 18 years	166	30	5	166	321	35	300	1 117	123
Householder worked in 1989	266	61	13	266	754	53	728	4 716	269
With public assistance income	97	18	–	97	374	15	365	1 265	62
With Social Security income	83	11	–	83	360	4	360	951	34
Built 1939 or earlier	35	12	5	35	287	16	275	1 691	145
Lacking complete plumbing facilities	–	–	–	–	5	–	5	31	8
No vehicle available	119	23	–	119	366	13	358	1 545	146
No telephone in unit	47	7	–	47	236	33	221	626	136
1.01 or more persons per room	24	7	–	24	68	19	49	170	69
MEDIAN HOUSEHOLD INCOME IN 1989									
Occupied housing units (dollars)	**31 895**	**28 750**	**29 300**	**31 874**	**24 603**	**23 125**	**24 670**	**28 466**	**16 170**
Owner occupied (dollars)	38 460	47 900	42 386	38 439	31 234	27 014	31 224	37 402	36 632
Renter occupied (dollars)	22 887	23 490	22 917	22 777	16 732	18 807	16 624	17 487	11 542
Specified owner-occupied housing units	**5 739**	**277**	**123**	**5 679**	**8 099**	**214**	**7 958**	**37 947**	**381**
MORTGAGE STATUS AND SELECTED MONTHLY OWNER COSTS									
With a mortgage	4 573	277	109	4 527	4 747	154	4 643	26 485	302
Less than $200	–	–	–	–	24	–	24	85	–
$200 to $299	123	–	–	123	221	–	221	761	8
$300 to $399	410	6	15	404	785	27	758	2 164	30
$400 to $499	569	5	6	569	830	66	780	3 628	51
$500 to $599	657	38	25	652	902	37	887	4 612	85
$600 to $699	623	34	19	604	780	13	774	4 693	40
$700 to $799	723	77	24	711	514	5	514	3 576	22
$800 to $899	498	17	16	498	289	6	283	2 273	15
$900 to $999	328	28	–	328	151	–	151	1 519	45
$1,000 to $1,249	495	51	–	495	130	–	130	1 916	6
$1,250 to $1,499	130	21	–	130	60	–	60	709	–
$1,500 to $1,999	6	–	–	6	27	–	27	295	–
$2,000 or more	11	–	4	7	34	–	34	254	–
Median (dollars)	684	781	663	684	555	475	558	641	544
Mean (dollars)	705	836	691	704	597	499	599	697	616
Not mortgaged	1 166	–	14	1 152	3 352	60	3 315	11 462	79
Less than $100	31	–	–	31	238	6	238	442	16
$100 to $199	349	–	–	349	1 408	47	1 371	4 205	36
$200 to $299	586	–	14	572	1 236	–	1 236	4 906	27
$300 to $399	169	–	–	169	336	7	336	1 347	–
$400 to $499	21	–	–	21	76	–	76	342	–
$500 or more	10	–	–	10	58	–	58	220	–
Median (dollars)	234	–	275	233	202	143	203	217	176
Mean (dollars)	236	–	259	236	213	165	213	228	172
Specified renter-occupied housing units	**3 965**	**472**	**179**	**3 892**	**5 725**	**303**	**5 547**	**29 190**	**1 087**
GROSS RENT									
Less than $100	7	6	–	7	115	–	115	298	–
$100 to $149	84	–	–	84	377	7	370	686	35
$150 to $199	36	–	–	36	475	7	468	830	66
$200 to $249	34	7	–	34	573	53	566	1 895	89
$250 to $299	156	4	11	145	887	69	844	3 300	209
$300 to $349	335	66	24	335	853	88	798	4 508	94
$350 to $399	727	66	34	720	773	35	738	4 604	194
$400 to $449	599	92	33	586	576	14	566	4 180	131
$450 to $499	456	68	39	426	477	5	472	2 976	103
$500 to $549	400	56	10	400	241	25	232	2 036	67
$550 to $599	284	13	–	284	126	–	126	1 242	50
$600 to $649	113	35	5	113	61	–	61	783	5
$650 to $699	179	7	9	175	13	–	13	434	36
$700 to $749	123	16	6	123	19	–	19	342	–
$750 to $999	253	23	5	248	28	–	28	452	8
$1,000 or more	86	13	3	83	24	–	24	221	–
No cash rent	93	–	–	93	107	–	107	403	–
Median (dollars)	447	447	434	446	325	322	323	382	366
Mean (dollars)	485	486	460	485	332	319	332	396	365

TIPSII [UPF] GH231 CENSUS90 71580800 07/22/93 10:20 AM MACHINE: C DATA:CENSUS90*H2TIPSDA31. 07/19/93 14:47:32 TAPE: NONE FRAME: 158
TSF:CENSUS90*92. 07/19/93 14:48:07 UTF:CENSUS90*93. 07/19/93 14:48:07 META:CENSUS90*H2TABLES31. 07/19/93 14:58:14

Table 84. **Social and Financial Characteristics of Housing Units by Race and Hispanic Origin of Householder: 1990—Con.**

[Threshold and complementary threshold are 1,000 persons. Data based on sample and subject to sampling variability, see text. For definitions of terms and meanings of symbols, see text]

Place and [In Selected States] County Subdivision [10,000 or More Persons]	Lincoln city—Con.				North Platte city			Offutt AFB West CDP	
	American Indian, Eskimo, or Aleut	Asian or Pacific Islander	Hispanic origin (of any race)	White, not of Hispanic origin	White	Hispanic origin (of any race)	White, not of Hispanic origin	White	Black
Occupied housing units	**401**	**913**	**920**	**71 715**	**8 730**	**393**	**8 578**	**2 107**	**353**
HOUSEHOLDER 65 YEARS AND OVER									
Occupied housing units	**24**	**47**	**23**	**13 681**	**2 391**	**62**	**2 352**	**–**	**–**
Owner occupied	15	7	23	10 207	1 648	40	1 631	–	–
1-person households	–	7	15	6 802	1 357	28	1 335	–	–
Built 1939 or earlier	9	17	–	2 766	477	40	460	–	–
Mean household income in 1989 (dollars)	26 849	12 583	15 724	25 243	18 937	11 247	19 079	–	–
Female householder, no husband present	–	7	8	6 539	1 250	14	1 236	–	–
Lacking complete plumbing facilities	–	–	–	23	41	–	41	–	–
No vehicle available	–	29	8	3 058	422	13	409	–	–
No telephone in unit	–	–	–	151	28	–	28	–	–
1-person households	–	–	–	97	28	–	28	–	–
HOUSEHOLDS BELOW POVERTY LEVEL									
Owner-occupied housing units	**19**	**25**	**36**	**1 354**	**311**	**44**	**311**	**–**	**–**
Married-couple families	6	9	7	358	72	30	72	–	–
With own children under 18 years	–	9	7	144	49	30	49	–	–
Families with female householder	13	–	13	171	43	14	43	–	–
With own children under 18 years	13	–	13	131	37	14	37	–	–
Householder worked in 1989	13	25	20	523	122	14	122	–	–
With public assistance income	6	–	–	173	28	–	28	–	–
With Social Security income	6	–	7	692	137	–	137	–	–
Built 1939 or earlier	19	16	22	458	81	–	81	–	–
Lacking complete plumbing facilities	–	–	–	–	–	–	–	–	–
No vehicle available	–	7	–	389	60	–	60	–	–
No telephone in unit	–	–	–	12	13	–	13	–	–
1.01 or more persons per room	6	3	7	12	9	–	9	–	–
Renter-occupied housing units	**119**	**276**	**195**	**6 531**	**808**	**121**	**767**	**74**	**–**
Married-couple families	39	163	18	555	125	36	118	62	–
With own children under 18 years	39	110	11	414	76	22	76	62	–
Families with female householder	73	7	77	1 230	292	62	267	12	–
With own children under 18 years	73	–	77	1 104	292	62	267	12	–
Householder worked in 1989	89	183	113	4 690	483	82	458	66	–
With public assistance income	76	14	74	1 227	255	60	246	10	–
With Social Security income	–	12	–	951	218	19	209	–	–
Built 1939 or earlier	25	100	97	1 678	171	41	162	–	–
Lacking complete plumbing facilities	–	7	–	31	14	–	14	–	–
No vehicle available	50	54	61	1 513	193	38	168	–	–
No telephone in unit	56	26	85	588	189	57	173	5	–
1.01 or more persons per room	12	104	31	170	21	21	21	–	–
MEDIAN HOUSEHOLD INCOME IN 1989									
Occupied housing units (dollars)	**12 765**	**18 258**	**19 635**	**28 550**	**24 632**	**12 470**	**24 798**	**24 456**	**29 549**
Owner occupied (dollars)	24 808	36 050	31 842	37 431	31 733	16 912	31 601	–	–
Renter occupied (dollars)	10 920	12 444	15 435	17 493	13 833	7 788	14 037	24 456	29 549
Specified owner-occupied housing units	**57**	**209**	**265**	**37 817**	**4 972**	**170**	**4 922**	**–**	**–**
MORTGAGE STATUS AND SELECTED MONTHLY OWNER COSTS									
With a mortgage	48	177	226	26 386	2 719	116	2 693	–	–
Less than $200	–	–	–	85	36	–	36	–	–
$200 to $299	–	7	6	755	154	13	154	–	–
$300 to $399	6	3	35	2 149	393	14	393	–	–
$400 to $499	13	53	31	3 628	538	35	518	–	–
$500 to $599	14	37	57	4 578	480	19	480	–	–
$600 to $699	7	22	14	4 687	313	6	313	–	–
$700 to $799	–	19	15	3 576	376	15	376	–	–
$800 to $899	8	16	21	2 257	174	6	168	–	–
$900 to $999	–	–	24	1 508	93	–	93	–	–
$1,000 to $1,249	–	14	17	1 911	129	8	129	–	–
$1,250 to $1,499	–	2	6	703	–	–	–	–	–
$1,500 to $1,999	–	4	–	295	18	–	18	–	–
$2,000 or more	–	–	–	254	15	–	15	–	–
Median (dollars)	542	559	565	641	544	486	546	–	–
Mean (dollars)	552	648	646	697	590	538	590	–	–
Not mortgaged	9	32	39	11 431	2 253	54	2 229	–	–
Less than $100	–	–	7	435	222	–	222	–	–
$100 to $199	9	14	24	4 181	1 088	40	1 071	–	–
$200 to $299	–	18	–	4 906	683	14	676	–	–
$300 to $399	–	–	–	1 347	201	–	201	–	–
$400 to $499	–	–	8	342	23	–	23	–	–
$500 or more	–	–	–	220	36	–	36	–	–
Median (dollars)	175	220	164	217	185	162	185	–	–
Mean (dollars)	199	217	213	228	199	169	199	–	–
Specified renter-occupied housing units	**303**	**688**	**612**	**28 871**	**3 084**	**198**	**3 007**	**2 093**	**339**
GROSS RENT									
Less than $100	32	8	7	291	116	9	107	7	–
$100 to $149	27	–	7	686	263	24	256	–	–
$150 to $199	5	59	24	824	388	35	374	–	–
$200 to $249	14	89	75	1 873	427	27	409	–	–
$250 to $299	10	185	87	3 238	374	13	374	18	12
$300 to $349	37	96	65	4 495	410	28	397	87	13
$350 to $399	45	91	107	4 558	394	27	387	222	17
$400 to $449	16	87	123	4 106	263	20	263	271	64
$450 to $499	21	38	67	2 923	170	–	170	131	48
$500 to $549	26	25	14	2 036	83	–	83	177	34
$550 to $599	50	–	–	1 242	17	6	17	98	–
$600 to $649	8	10	–	783	25	–	25	45	–
$650 to $699	–	–	–	434	14	–	14	13	18
$700 to $749	5	–	–	342	11	–	11	17	–
$750 to $999	–	–	7	445	19	–	19	26	13
$1,000 or more	–	–	–	221	15	–	15	–	–
No cash rent	7	–	29	374	95	9	86	981	120
Median (dollars)	375	301	362	382	291	249	293	441	453
Mean (dollars)	369	322	349	397	301	264	303	462	477

TIPSII [UPF] GH231 CENSUS90 71580800 07/22/93 10:20 AM MACHINE: C DATA:CENSUS90*H2TIPSDA31. 07/19/93 14:47:32 TAPE: NONE FRAME: 159
TSF:CENSUS90*92. 07/19/93 14:48:07 UTF:CENSUS90*93. 07/19/93 14:48:07 META:CENSUS90*H2TABLES31. 07/19/93 14:58:14

Table 84. **Social and Financial Characteristics of Housing Units by Race and Hispanic Origin of Householder: 1990**—Con.

[Threshold and complementary threshold are 1,000 persons. Data based on sample and subject to sampling variability, see text. For definitions of terms and meanings of symbols, see text]

Place and [In Selected States] County Subdivision [10,000 or More Persons]	Omaha city						Scottsbluff city		
	White	Black	American Indian, Eskimo, or Aleut	Asian or Pacific Islander	Hispanic origin (of any race)	White, not of Hispanic origin	White	Hispanic origin (of any race)	White, not of Hispanic origin
Occupied housing units	**115 425**	**15 379**	**658**	**1 127**	**2 932**	**113 903**	**5 039**	**744**	**4 680**
HOUSEHOLDER 65 YEARS AND OVER									
Occupied housing units	**26 748**	**2 456**	**78**	**68**	**328**	**26 526**	**1 590**	**112**	**1 546**
Owner occupied	19 388	1 749	29	58	229	19 232	1 198	60	1 177
1-person households	13 349	1 197	26	27	129	13 243	863	43	850
Built 1939 or earlier	7 827	1 080	25	14	163	7 713	495	68	456
Mean household income in 1989 (dollars)	26 321	15 385	17 413	27 990	17 535	26 413	17 728	11 203	17 972
Female householder, no husband present	12 931	1 272	54	13	131	12 839	746	52	733
Lacking complete plumbing facilities	83	46	–	–	7	76	–	–	–
No vehicle available	6 916	933	53	26	84	6 859	233	17	228
No telephone in unit	355	63	15	–	15	340	22	15	7
1-person households	294	47	–	–	15	279	7	–	7
HOUSEHOLDS BELOW POVERTY LEVEL									
Owner-occupied housing units	**3 405**	**935**	**11**	**32**	**113**	**3 342**	**274**	**46**	**252**
Married-couple families	730	163	–	22	18	724	66	25	53
With own children under 18 years	317	72	–	13	–	317	25	19	18
Families with female householder	596	252	4	–	42	574	19	–	19
With own children under 18 years	374	157	–	–	16	374	14	–	14
Householder worked in 1989	1 087	331	–	16	44	1 080	88	18	82
With public assistance income	383	228	4	19	20	370	32	5	32
With Social Security income	1 591	431	7	9	42	1 563	153	12	153
Built 1939 or earlier	1 367	474	7	13	77	1 310	85	9	76
Lacking complete plumbing facilities	19	15	–	–	7	19	–	–	–
No vehicle available	979	304	7	–	32	953	54	6	54
No telephone in unit	103	53	–	–	12	103	20	–	20
1.01 or more persons per room	69	35	4	7	–	69	–	–	–
Renter-occupied housing units	**7 679**	**4 083**	**286**	**255**	**449**	**7 514**	**656**	**223**	**544**
Married-couple families	769	193	23	41	51	745	85	65	71
With own children under 18 years	576	137	4	41	42	552	79	65	65
Families with female householder	1 850	2 594	153	24	165	1 827	255	72	201
With own children under 18 years	1 700	2 401	124	24	165	1 677	248	72	194
Householder worked in 1989	4 378	2 068	163	113	250	4 302	363	121	303
With public assistance income	1 841	1 914	95	24	129	1 814	222	79	168
With Social Security income	1 749	620	22	7	63	1 713	185	78	147
Built 1939 or earlier	2 546	1 052	105	68	200	2 494	215	54	168
Lacking complete plumbing facilities	83	23	–	–	12	76	6	–	6
No vehicle available	2 764	2 488	131	60	148	2 699	165	52	143
No telephone in unit	1 425	1 189	103	18	146	1 369	141	91	80
1.01 or more persons per room	305	395	47	27	13	298	73	56	45
MEDIAN HOUSEHOLD INCOME IN 1989									
Occupied housing units (dollars)	**28 440**	**15 059**	**11 941**	**19 608**	**25 223**	**28 456**	**19 356**	**15 270**	**19 776**
Owner occupied (dollars)	35 921	23 784	31 029	41 875	31 273	36 025	24 783	20 096	25 296
Renter occupied (dollars)	19 553	10 957	10 430	15 020	16 558	19 569	13 082	10 064	13 534
Specified owner-occupied housing units	**66 092**	**5 886**	**128**	**418**	**1 344**	**65 326**	**2 740**	**319**	**2 587**
MORTGAGE STATUS AND SELECTED MONTHLY OWNER COSTS									
With a mortgage	43 186	4 168	96	346	966	42 631	1 383	189	1 270
Less than $200	215	102	–	–	–	215	10	–	10
$200 to $299	1 352	586	–	5	47	1 320	86	10	86
$300 to $399	3 984	879	22	21	101	3 956	226	59	196
$400 to $499	6 200	793	21	45	159	6 121	289	70	230
$500 to $599	7 023	518	12	66	230	6 889	209	12	203
$600 to $699	6 887	551	9	54	189	6 765	188	18	170
$700 to $799	5 096	330	7	43	77	5 042	106	9	106
$800 to $899	3 691	212	–	21	95	3 623	82	11	82
$900 to $999	2 381	101	6	27	48	2 351	75	–	75
$1,000 to $1,249	3 100	49	–	21	20	3 092	81	–	81
$1,250 to $1,499	1 478	35	8	26	–	1 478	15	–	15
$1,500 to $1,999	940	12	11	17	–	940	16	–	16
$2,000 or more	839	–	–	–	–	839	–	–	–
Median (dollars)	641	456	571	676	578	641	547	432	563
Mean (dollars)	729	505	735	768	592	731	598	470	610
Not mortgaged	22 906	1 718	32	72	378	22 695	1 357	130	1 317
Less than $100	1 118	100	6	14	18	1 104	75	5	75
$100 to $199	7 900	990	26	22	163	7 795	588	88	558
$200 to $299	9 043	510	–	26	153	8 966	505	29	495
$300 to $399	3 190	55	–	10	15	3 175	153	8	153
$400 to $499	915	35	–	–	13	915	18	–	18
$500 or more	740	28	–	–	16	740	18	–	18
Median (dollars)	223	178	145	200	205	223	202	168	204
Mean (dollars)	241	197	144	189	235	242	209	178	209
Specified renter-occupied housing units	**43 547**	**9 028**	**522**	**695**	**1 476**	**42 869**	**2 005**	**382**	**1 811**
GROSS RENT									
Less than $100	421	589	21	–	18	421	63	–	63
$100 to $149	1 350	970	30	10	57	1 298	133	55	118
$150 to $199	1 506	704	26	54	91	1 457	197	39	176
$200 to $249	2 261	907	69	68	129	2 205	253	65	213
$250 to $299	4 025	925	44	135	211	3 942	350	94	294
$300 to $349	5 370	1 101	139	89	194	5 285	259	28	253
$350 to $399	6 476	1 047	58	62	255	6 368	203	42	188
$400 to $449	6 349	756	39	105	168	6 275	214	29	199
$450 to $499	4 689	676	48	81	95	4 656	144	18	126
$500 to $549	3 417	533	28	52	57	3 377	40	–	40
$550 to $599	2 520	218	–	12	63	2 496	25	4	25
$600 to $649	1 364	191	20	10	44	1 346	37	–	37
$650 to $699	831	97	–	5	13	818	6	–	6
$700 to $749	586	74	–	–	22	581	6	–	6
$750 to $999	986	81	–	12	38	966	17	–	17
$1,000 or more	484	–	–	–	–	484	–	–	–
No cash rent	912	159	–	–	21	894	58	8	50
Median (dollars)	399	314	318	344	355	400	297	265	303
Mean (dollars)	414	320	324	361	368	415	313	274	316

TIPSII [UPF] GH231 CENSUS90 71580800 07/22/93 10:20 AM MACHINE: C DATA:CENSUS90*H2TIPSDA31. 07/19/93 14:47:32 TAPE: NONE FRAME: 160
TSF:CENSUS90*92. 07/19/93 14:48:07 UTF:CENSUS90*93. 07/19/93 14:48:07 META:CENSUS90*H2TABLES31. 07/19/93 14:58:14

Table 85. Household Income Characteristics of Housing Units by Race and Hispanic Origin of Householder: 1990

[Threshold and complementary threshold are 1,000 persons. Data based on sample and subject to sampling variability, see text. For definitions of terms and meanings of symbols, see text]

Place and [In Selected States] County Subdivision [10,000 or More Persons]	Bellevue city				Grand Island city			Lincoln city	
	White	Black	Hispanic origin (of any race)	White, not of Hispanic origin	White	Hispanic origin (of any race)	White, not of Hispanic origin	White	Black
Specified owner-occupied housing units	**5 739**	**277**	**123**	**5 679**	**8 099**	**214**	**7 958**	**37 947**	**381**
HOUSEHOLD INCOME IN 1989 BY SELECTED MONTHLY OWNER COSTS AS A PERCENTAGE OF HOUSEHOLD INCOME IN 1989									
All income levels	5 739	277	123	5 679	8 099	214	7 958	37 947	381
Less than 10 percent	900	16	12	888	1 796	22	1 787	7 814	43
10 to 14 percent	1 026	55	33	1 011	1 707	84	1 652	7 561	86
15 to 19 percent	1 270	40	35	1 256	1 837	27	1 810	8 087	122
20 to 24 percent	876	30	33	861	1 046	26	1 039	6 344	68
25 to 29 percent	694	39	–	694	698	6	692	3 582	23
30 to 34 percent	414	65	4	410	297	–	297	1 715	7
35 to 49 percent	342	32	6	342	375	30	350	1 794	17
50 percent or more	193	–	–	193	311	7	311	965	15
Not computed	24	–	–	24	32	12	20	85	–
Median	18.7	24.6	17.4	18.7	16.4	14.7	16.5	17.2	17.5
Less than $20,000	778	18	–	778	2 178	66	2 135	6 443	76
Less than 20 percent	165	–	–	165	891	28	879	2 432	42
20 to 24 percent	67	–	–	67	304	–	304	739	10
25 to 29 percent	94	–	–	94	213	–	213	637	–
30 to 34 percent	114	5	–	114	186	–	186	612	–
35 percent or more	314	13	–	314	552	26	533	1 938	24
Not computed	24	–	–	24	32	12	20	85	–
Median	32.2	36.5	–	32.2	23.0	19.2	22.9	25.1	18.8
$20,000 to $34,999	1 533	57	34	1 520	2 426	54	2 389	9 905	99
Less than 20 percent	641	–	23	633	1 538	24	1 514	4 995	53
20 to 24 percent	205	–	5	200	399	19	392	1 933	17
25 to 29 percent	298	–	–	298	311	–	311	1 561	14
30 to 34 percent	202	38	–	202	84	–	84	767	7
35 percent or more	187	19	6	187	94	11	88	649	8
Not computed	–	–	–	–	–	–	–	–	–
Median	23.1	33.8	15.0	23.2	16.5	20.8	16.6	19.9	19.4
$35,000 to $49,999	1 527	81	45	1 511	1 999	62	1 953	10 355	90
Less than 20 percent	881	24	17	875	1 563	49	1 523	6 555	72
20 to 24 percent	299	16	28	289	239	7	239	2 431	9
25 to 29 percent	225	28	–	225	155	6	149	1 015	9
30 to 34 percent	88	13	–	88	11	–	11	247	–
35 percent or more	34	–	–	34	31	–	31	107	–
Not computed	–	–	–	–	–	–	–	–	–
Median	18.3	25.1	21.0	18.3	15.7	14.6	15.8	17.7	17.7
$50,000 or more	1 901	121	44	1 870	1 496	32	1 481	11 244	116
Less than 20 percent	1 509	87	40	1 482	1 348	32	1 333	9 480	84
20 to 24 percent	305	14	–	305	104	–	104	1 241	32
25 to 29 percent	77	11	–	77	19	–	19	369	–
30 to 34 percent	10	9	4	6	16	–	16	89	–
35 percent or more	–	–	–	–	9	–	9	65	–
Not computed	–	–	–	–	–	–	–	–	–
Median	14.9	15.7	15.0	14.9	12.1	10.0	12.1	12.7	14.1
Specified renter-occupied housing units	**3 965**	**472**	**179**	**3 892**	**5 725**	**303**	**5 547**	**29 190**	**1 087**
HOUSEHOLD INCOME IN 1989 BY GROSS RENT AS A PERCENTAGE OF HOUSEHOLD INCOME IN 1989									
All income levels	3 965	472	179	3 892	5 725	303	5 547	29 190	1 087
Less than 10 percent	91	5	11	80	286	29	269	1 081	25
10 to 14 percent	393	25	7	386	761	46	739	3 219	79
15 to 19 percent	644	116	27	631	1 179	92	1 111	5 003	143
20 to 24 percent	894	84	71	869	969	10	959	4 642	136
25 to 29 percent	670	48	29	663	626	30	614	3 510	132
30 to 34 percent	318	52	5	313	345	45	331	2 193	50
35 to 49 percent	413	78	20	408	683	20	667	3 849	217
50 percent or more	438	64	9	438	705	31	686	5 004	297
Not computed	104	–	–	104	171	–	171	689	8
Median	24.5	25.6	23.1	24.6	22.8	19.2	23.0	25.4	32.4
Less than $10,000	564	76	9	564	1 658	56	1 628	7 382	427
Less than 20 percent	–	6	–	–	84	–	84	146	–
20 to 24 percent	21	–	–	21	104	–	104	296	4
25 to 29 percent	57	–	–	57	184	–	184	404	8
30 to 34 percent	14	–	–	14	102	14	102	385	23
35 percent or more	420	70	9	420	1 086	42	1 056	5 744	384
Not computed	52	–	–	52	98	–	98	407	8
Median	50.0+	50.0+	50.0+	50.0+	45.2	50.0+	44.9	50.0+	50.0+
$10,000 to $19,999	1 014	133	51	1 002	1 695	106	1 635	9 178	342
Less than 20 percent	71	4	–	71	462	36	433	901	53
20 to 24 percent	99	22	25	92	417	–	417	1 712	46
25 to 29 percent	274	12	6	274	290	30	278	1 997	93
30 to 34 percent	184	34	–	184	211	31	197	1 507	20
35 percent or more	367	61	20	362	296	9	291	2 928	130
Not computed	19	–	–	19	19	–	19	133	–
Median	31.5	34.2	25.4	31.5	24.5	27.8	24.5	29.8	28.9
$20,000 to $34,999	1 481	185	98	1 441	1 768	98	1 702	8 420	209
Less than 20 percent	473	75	27	460	1 140	88	1 084	4 464	89
20 to 24 percent	567	51	43	552	412	10	402	2 380	82
25 to 29 percent	252	30	23	245	147	–	147	1 022	31
30 to 34 percent	118	18	5	113	26	–	26	286	7
35 percent or more	56	11	–	56	6	–	6	166	–
Not computed	15	–	–	15	37	–	37	102	–
Median	22.3	21.7	22.6	22.3	17.9	16.9	18.0	19.5	20.9
$35,000 or more	906	78	21	885	604	43	582	4 210	109
Less than 20 percent	584	61	18	566	540	43	518	3 792	105
20 to 24 percent	207	11	3	204	36	–	36	254	4
25 to 29 percent	87	6	–	87	5	–	5	87	–
30 to 34 percent	2	–	–	2	6	–	6	15	–
35 percent or more	8	–	–	8	–	–	–	15	–
Not computed	18	–	–	18	17	–	17	47	–
Median	16.8	17.1	10.0–	16.9	12.7	10.5	12.8	13.3	12.8

TIPSII [UPF] GH231 CENSUS90 71580800 07/22/93 10:20 AM MACHINE: C DATA:CENSUS90*H2TIPSDA31. 07/19/93 14:47:32 TAPE: NONE FRAME: 161
TSF:CENSUS90*92. 07/19/93 14:48:07 UTF:CENSUS90*93. 07/19/93 14:48:07 META:CENSUS90*H2TABLES31. 07/19/93 14:58:14

Table 85. **Household Income Characteristics of Housing Units by Race and Hispanic Origin of Householder: 1990—Con.**

[Threshold and complementary threshold are 1,000 persons. Data based on sample and subject to sampling variability, see text. For definitions of terms and meanings of symbols, see text]

Place and [In Selected States] County Subdivision [10,000 or More Persons]	Lincoln city—Con.				North Platte city			Offutt AFB West CDP	
	American Indian, Eskimo, or Aleut	Asian or Pacific Islander	Hispanic origin (of any race)	White, not of Hispanic origin	White	Hispanic origin (of any race)	White, not of Hispanic origin	White	Black
Specified owner-occupied housing units	**57**	**209**	**265**	**37 817**	**4 972**	**170**	**4 922**	**–**	**–**
HOUSEHOLD INCOME IN 1989 BY SELECTED MONTHLY OWNER COSTS AS A PERCENTAGE OF HOUSEHOLD INCOME IN 1989									
All income levels	57	209	265	37 817	4 972	170	4 922	–	–
Less than 10 percent	–	49	23	7 791	1 265	20	1 258	–	–
10 to 14 percent	14	36	65	7 518	1 304	61	1 267	–	–
15 to 19 percent	17	26	57	8 069	1 085	–	1 085	–	–
20 to 24 percent	13	14	30	6 338	552	6	546	–	–
25 to 29 percent	–	32	32	3 573	297	26	297	–	–
30 to 34 percent	–	12	–	1 715	154	13	154	–	–
35 to 49 percent	7	4	36	1 772	137	14	137	–	–
50 percent or more	6	30	13	965	162	30	162	–	–
Not computed	–	6	9	76	16	–	16	–	–
Median	19.3	18.2	18.5	17.2	14.7	23.3	14.7	–	–
Less than $20,000	15	25	68	6 404	1 387	97	1 370	–	–
Less than 20 percent	9	–	15	2 417	736	34	719	–	–
20 to 24 percent	–	3	–	739	148	–	148	–	–
25 to 29 percent	–	–	11	637	134	6	134	–	–
30 to 34 percent	–	–	–	612	101	13	101	–	–
35 percent or more	6	16	33	1 923	257	44	257	–	–
Not computed	–	6	9	76	11	–	11	–	–
Median	19.2	50.0+	37.2	25.1	19.1	33.3	19.3	–	–
$20,000 to $34,999	26	69	48	9 879	1 324	12	1 324	–	–
Less than 20 percent	6	14	26	4 982	929	–	929	–	–
20 to 24 percent	13	5	6	1 927	214	–	214	–	–
25 to 29 percent	–	24	–	1 561	90	12	90	–	–
30 to 34 percent	–	12	–	767	53	–	53	–	–
35 percent or more	7	14	16	642	38	–	38	–	–
Not computed	–	–	–	–	–	–	–	–	–
Median	22.7	28.2	19.2	19.9	14.7	27.5	14.7	–	–
$35,000 to $49,999	8	61	97	10 329	1 132	48	1 099	–	–
Less than 20 percent	8	47	65	6 538	924	34	897	–	–
20 to 24 percent	–	6	11	2 431	141	6	135	–	–
25 to 29 percent	–	8	21	1 006	63	8	63	–	–
30 to 34 percent	–	–	–	247	–	–	–	–	–
35 percent or more	–	–	–	107	4	–	4	–	–
Not computed	–	–	–	–	–	–	–	–	–
Median	12.5	15.4	17.8	17.7	14.4	12.5	14.5	–	–
$50,000 or more	8	54	52	11 205	1 129	13	1 129	–	–
Less than 20 percent	8	50	39	9 441	1 065	13	1 065	–	–
20 to 24 percent	–	–	13	1 241	49	–	49	–	–
25 to 29 percent	–	–	–	369	10	–	10	–	–
30 to 34 percent	–	–	–	89	–	–	–	–	–
35 percent or more	–	4	–	65	–	–	–	–	–
Not computed	–	–	–	–	5	–	5	–	–
Median	17.5	11.4	13.6	12.7	11.7	10.4	11.7	–	–
Specified renter-occupied housing units	**303**	**688**	**612**	**28 871**	**3 084**	**198**	**3 007**	**2 093**	**339**
HOUSEHOLD INCOME IN 1989 BY GROSS RENT AS A PERCENTAGE OF HOUSEHOLD INCOME IN 1989									
All income levels	303	688	612	28 871	3 084	198	3 007	2 093	339
Less than 10 percent	–	35	27	1 072	199	–	199	7	14
10 to 14 percent	42	89	80	3 192	468	14	461	177	22
15 to 19 percent	45	90	72	4 950	525	9	516	360	70
20 to 24 percent	46	83	71	4 594	386	7	379	308	60
25 to 29 percent	16	53	54	3 478	392	21	383	109	32
30 to 34 percent	21	69	76	2 142	251	38	251	78	13
35 to 49 percent	20	55	83	3 814	394	49	367	65	8
50 percent or more	102	165	99	4 986	361	51	352	8	–
Not computed	11	49	50	643	108	9	99	981	120
Median	29.1	27.1	27.9	25.4	23.8	35.8	23.7	20.2	20.3
Less than $10,000	132	256	192	7 307	1 134	119	1 088	38	–
Less than 20 percent	19	–	7	139	74	–	74	–	–
20 to 24 percent	20	8	–	296	112	–	112	–	–
25 to 29 percent	6	10	11	404	177	9	168	–	–
30 to 34 percent	–	6	–	385	123	16	123	–	–
35 percent or more	76	183	140	5 706	581	85	553	8	–
Not computed	11	49	34	377	67	9	58	30	–
Median	50.0+	50.0+	50.0+	50.0+	36.9	47.3	36.7	50.0+	–
$10,000 to $19,999	77	218	200	9 078	837	73	806	559	80
Less than 20 percent	5	42	20	895	197	23	181	–	–
20 to 24 percent	11	33	31	1 704	184	7	177	44	18
25 to 29 percent	5	43	25	1 983	181	12	181	62	21
30 to 34 percent	10	63	76	1 456	99	16	99	67	–
35 percent or more	46	37	42	2 913	165	15	157	57	8
Not computed	–	–	6	127	11	–	11	329	33
Median	48.3	29.0	31.4	29.7	25.9	27.7	26.1	30.7	26.3
$20,000 to $34,999	47	157	153	8 312	710	6	710	1 040	180
Less than 20 percent	16	115	92	4 417	555	–	555	255	57
20 to 24 percent	15	42	40	2 340	84	–	84	248	24
25 to 29 percent	5	–	11	1 011	34	–	34	47	11
30 to 34 percent	11	–	–	286	22	6	22	11	13
35 percent or more	–	–	–	166	9	–	9	8	–
Not computed	–	–	10	92	6	–	6	471	75
Median	22.5	14.7	17.6	19.5	16.9	32.5	16.9	20.6	19.6
$35,000 or more	47	57	67	4 174	403	–	403	456	79
Less than 20 percent	47	57	60	3 763	366	–	366	289	49
20 to 24 percent	–	–	–	254	6	–	6	16	18
25 to 29 percent	–	–	7	80	–	–	–	–	–
30 to 34 percent	–	–	–	15	7	–	7	–	–
35 percent or more	–	–	–	15	–	–	–	–	–
Not computed	–	–	–	47	24	–	24	151	12
Median	16.5	10.2	13.7	13.3	11.0	–	11.0	15.2	14.4

TIPSII [UPF] GH231 CENSUS90 71580800 07/22/93 10:20 AM MACHINE: C DATA:CENSUS90*H2TIPSDA31. 07/19/93 14:47:32 TAPE: NONE FRAME: 162
TSF:CENSUS90*92. 07/19/93 14:48:07 UTF:CENSUS90*93. 07/19/93 14:48:07 META:CENSUS90*H2TABLES31. 07/19/93 14:58:14

Table 85. **Household Income Characteristics of Housing Units by Race and Hispanic Origin of Householder: 1990**—Con.

[Threshold and complementary threshold are 1,000 persons. Data based on sample and subject to sampling variability, see text. For definitions of terms and meanings of symbols, see text]

Place and [In Selected States] County Subdivision [10,000 or More Persons]	Omaha city						Scottsbluff city		
	White	Black	American Indian, Eskimo, or Aleut	Asian or Pacific Islander	Hispanic origin (of any race)	White, not of Hispanic origin	White	Hispanic origin (of any race)	White, not of Hispanic origin
Specified owner-occupied housing units	**66 092**	**5 886**	**128**	**418**	**1 344**	**65 326**	**2 740**	**319**	**2 587**
HOUSEHOLD INCOME IN 1989 BY SELECTED MONTHLY OWNER COSTS AS A PERCENTAGE OF HOUSEHOLD INCOME IN 1989									
All income levels	66 092	5 886	128	418	1 344	65 326	2 740	319	2 587
Less than 10 percent	13 588	851	19	70	215	13 461	508	69	482
10 to 14 percent	13 657	1 091	30	69	222	13 559	635	28	635
15 to 19 percent	13 377	996	31	62	303	13 204	483	60	443
20 to 24 percent	9 915	817	18	88	205	9 783	388	31	372
25 to 29 percent	5 700	626	8	21	170	5 589	208	48	186
30 to 34 percent	3 157	432	7	7	57	3 120	141	17	136
35 to 49 percent	3 541	486	15	60	76	3 495	172	31	157
50 percent or more	2 850	516	–	41	89	2 815	201	35	172
Not computed	307	71	–	–	7	300	4	–	4
Median	17.1	19.8	17.4	20.5	18.8	17.1	17.3	20.4	17.0
Less than $20,000	14 243	2 430	42	104	322	14 031	1 052	161	968
Less than 20 percent	5 101	619	6	6	93	5 023	400	35	392
20 to 24 percent	1 935	308	6	9	13	1 928	135	13	126
25 to 29 percent	1 268	281	8	14	30	1 238	90	35	72
30 to 34 percent	1 067	234	7	7	30	1 051	103	17	98
35 percent or more	4 573	917	15	68	149	4 499	320	61	276
Not computed	299	71	–	–	7	292	4	–	4
Median	24.8	29.5	30.7	37.6	33.6	24.8	24.6	29.6	23.6
$20,000 to $34,999	17 074	1 641	38	56	501	16 808	845	127	776
Less than 20 percent	8 813	925	26	13	236	8 711	547	97	489
20 to 24 percent	2 870	218	12	19	112	2 803	145	12	138
25 to 29 percent	2 554	253	–	–	110	2 485	85	13	81
30 to 34 percent	1 598	160	–	–	27	1 577	32	–	32
35 percent or more	1 235	85	–	24	16	1 228	36	5	36
Not computed	4	–	–	–	–	4	–	–	–
Median	19.5	18.4	16.8	23.9	20.6	19.4	15.2	16.8	14.8
$35,000 to $49,999	15 124	1 023	7	104	286	14 985	427	21	427
Less than 20 percent	10 165	674	7	60	198	10 088	319	15	319
20 to 24 percent	2 967	248	–	28	58	2 917	63	6	63
25 to 29 percent	1 265	77	–	7	30	1 253	27	–	27
30 to 34 percent	349	24	–	–	–	349	6	–	6
35 percent or more	378	–	–	9	–	378	12	–	12
Not computed	–	–	–	–	–	–	–	–	–
Median	16.7	16.7	10.0–	18.6	17.3	16.6	15.0	11.3	15.0
$50,000 or more	19 651	792	41	154	235	19 502	416	10	416
Less than 20 percent	16 543	720	41	122	213	16 402	360	10	360
20 to 24 percent	2 143	43	–	32	22	2 135	45	–	45
25 to 29 percent	613	15	–	–	–	613	6	–	6
30 to 34 percent	143	14	–	–	–	143	–	–	–
35 percent or more	205	–	–	–	–	205	5	–	5
Not computed	4	–	–	–	–	4	–	–	–
Median	12.8	11.3	14.9	13.5	12.9	12.8	12.2	10.0–	12.2
Specified renter-occupied housing units	**43 547**	**9 028**	**522**	**695**	**1 476**	**42 869**	**2 005**	**382**	**1 811**
HOUSEHOLD INCOME IN 1989 BY GROSS RENT AS A PERCENTAGE OF HOUSEHOLD INCOME IN 1989									
All income levels	43 547	9 028	522	695	1 476	42 869	2 005	382	1 811
Less than 10 percent	1 770	328	–	26	56	1 739	64	9	64
10 to 14 percent	5 238	823	103	93	221	5 125	267	57	231
15 to 19 percent	7 826	1 084	67	112	223	7 722	323	41	301
20 to 24 percent	7 155	957	45	111	270	7 018	262	33	256
25 to 29 percent	5 337	1 215	37	32	111	5 301	183	19	183
30 to 34 percent	3 619	965	21	76	92	3 564	129	52	105
35 to 49 percent	5 025	1 007	76	61	122	4 996	266	48	237
50 percent or more	6 145	2 205	165	89	318	6 015	427	106	358
Not computed	1 432	444	8	95	63	1 389	84	17	76
Median	24.3	29.5	31.2	23.1	23.8	24.4	26.2	32.3	25.4
Less than $10,000	9 698	4 146	250	244	479	9 502	821	190	723
Less than 20 percent	283	244	21	10	18	283	24	–	24
20 to 24 percent	514	231	–	19	16	498	39	–	39
25 to 29 percent	799	499	10	–	5	794	61	10	61
30 to 34 percent	568	302	21	21	35	553	72	21	72
35 percent or more	6 719	2 481	190	99	356	6 591	581	150	483
Not computed	815	389	8	95	49	783	44	9	44
Median	50.0+	50.0+	50.0+	50.0+	50.0+	50.0+	50.0+	50.0+	50.0+
$10,000 to $19,999	12 603	2 798	123	215	411	12 432	555	127	493
Less than 20 percent	1 350	628	23	22	72	1 301	159	46	135
20 to 24 percent	2 114	377	37	67	140	2 061	131	29	125
25 to 29 percent	2 606	503	12	27	77	2 589	82	9	82
30 to 34 percent	2 299	577	–	48	38	2 278	50	31	26
35 percent or more	4 008	685	51	51	84	3 977	109	4	109
Not computed	226	28	–	–	–	226	24	8	16
Median	30.3	28.8	25.6	28.4	24.8	30.3	24.1	22.3	24.1
$20,000 to $34,999	13 538	1 468	91	137	342	13 358	451	56	417
Less than 20 percent	6 404	809	68	100	219	6 313	307	52	273
20 to 24 percent	3 987	321	8	25	72	3 931	85	4	85
25 to 29 percent	1 840	182	15	5	29	1 826	40	–	40
30 to 34 percent	688	86	–	7	19	669	7	–	7
35 percent or more	386	46	–	–	–	386	3	–	3
Not computed	233	24	–	–	3	233	9	–	9
Median	20.3	19.0	14.5	17.4	17.6	20.3	17.9	14.0	18.2
$35,000 or more	7 708	616	58	99	244	7 577	178	9	178
Less than 20 percent	6 797	554	58	99	191	6 689	164	9	164
20 to 24 percent	540	28	–	–	42	528	7	–	7
25 to 29 percent	92	31	–	–	–	92	–	–	–
30 to 34 percent	64	–	–	–	–	64	–	–	–
35 percent or more	57	–	–	–	–	57	–	–	–
Not computed	158	3	–	–	11	147	7	–	7
Median	13.6	12.7	13.2	12.2	13.7	13.6	12.3	10.0–	12.3

TIPSII [UPF] GH231 CENSUS90 71580800 07/22/93 10:20 AM MACHINE: C DATA:CENSUS90*H2TIPSDA31. 07/19/93 14:47:32 TAPE: NONE FRAME: 163
TSF:CENSUS90*92. 07/19/93 14:48:07 UTF:CENSUS90*93. 07/19/93 14:48:07 META:CENSUS90*H2TABLES31. 07/19/93 14:58:14

Table 86. **Occupancy, Fuel, and Structural Characteristics of Housing Units With a Householder of Selected Racial Groups: 1990**

[Threshold is 1,000 persons. Data based on sample and subject to sampling variability, see text. For definitions of terms and meanings of symbols, see text]

Place and [In Selected States] County Subdivision [10,000 or More Persons]	Lincoln city		Omaha city	
	American Indian	All Asian	American Indian	All Asian
Occupied housing units	**401**	**913**	**637**	**1 075**
TENURE				
Owner-occupied housing units	98	225	136	432
Renter-occupied housing units	303	688	501	643
YEAR STRUCTURE BUILT				
Owner-occupied housing units	**98**	**225**	**136**	**432**
1989 to March 1990	–	6	–	–
1985 to 1988	–	20	–	6
1980 to 1984	–	22	–	10
1970 to 1979	14	65	28	146
1960 to 1969	15	26	23	73
1950 to 1959	6	34	38	92
1940 to 1949	–	12	7	40
1939 or earlier	63	40	40	65
Renter-occupied housing units	**303**	**688**	**501**	**643**
1989 to March 1990	–	21	–	7
1985 to 1988	22	20	–	57
1980 to 1984	27	51	28	51
1970 to 1979	115	164	74	179
1960 to 1969	8	87	74	69
1950 to 1959	16	50	43	124
1940 to 1949	32	59	110	18
1939 or earlier	83	236	172	138
BEDROOMS				
Owner-occupied housing units	**98**	**225**	**136**	**432**
None	–	–	–	–
1	22	19	8	52
2	6	47	58	78
3	29	99	21	185
4	27	39	22	109
5 or more	14	21	27	8
Renter-occupied housing units	**303**	**688**	**501**	**643**
None	–	93	31	72
1	81	349	170	336
2	100	215	202	201
3	91	26	90	34
4	27	5	8	–
5 or more	4	–	–	–
SOURCE OF WATER				
Public system or private company	396	913	630	1 075
Individual drilled well	5	–	–	–
Individual dug well	–	–	–	–
Some other source	–	–	7	–
SEWAGE DISPOSAL				
Public sewer	401	910	637	1 063
Septic tank or cesspool	–	–	–	–
Other means	–	3	–	12
KITCHEN FACILITIES				
Complete kitchen facilities	401	913	637	1 070
Lacking complete kitchen facilities	–	–	–	5
HOUSE HEATING FUEL				
Utility gas	305	647	544	892
Bottled, tank, or LP gas	–	3	–	33
Electricity	79	252	58	150
Fuel oil, kerosene, etc.	10	–	–	–
Coal or coke	–	–	–	–
Wood	7	–	–	–
Solar energy	–	–	–	–
Other fuel	–	11	16	–
No fuel used	–	–	19	–
VEHICLES AVAILABLE				
None	115	100	224	92
1	126	476	225	441
2	110	275	120	409
3	31	49	65	94
4	11	13	–	32
5 or more	8	–	3	7
YEAR HOUSEHOLDER MOVED INTO UNIT				
Owner-occupied housing units	**98**	**225**	**136**	**432**
1989 to March 1990	7	61	47	38
1985 to 1988	28	30	49	148
1980 to 1984	6	63	–	88
1970 to 1979	51	57	28	120
1960 to 1969	6	14	6	10
1959 or earlier	–	–	6	28
Renter-occupied housing units	**303**	**688**	**501**	**643**
1989 to March 1990	166	430	231	473
1985 to 1988	100	225	211	146
1980 to 1984	5	33	28	14
1970 to 1979	32	–	23	10
1960 to 1969	–	–	–	–
1959 or earlier	–	–	8	–
PLUMBING FACILITIES BY PERSONS PER ROOM				
Owner-occupied housing units	**98**	**225**	**136**	**432**
Lacking complete plumbing facilities	–	–	–	–
1.01 or more	–	–	–	–
Renter-occupied housing units	**303**	**688**	**501**	**643**
Lacking complete plumbing facilities	–	7	–	7
1.01 or more	–	7	–	–

TIPSII [UPF] GH231 CENSUS90 71580800 07/22/93 10:20 AM MACHINE: C DATA:CENSUS90*H2TIPSDA31. 07/19/93 14:47:32 TAPE: NONE FRAME: 164
TSF:CENSUS90*92. 07/19/93 14:48:07 UTF:CENSUS90*93. 07/19/93 14:48:07 META:CENSUS90*H2TABLES31. 07/19/93 14:58:14

Table 87. **Social and Financial Characteristics of Housing Units With a Householder of Selected Racial Groups: 1990**

[Threshold is 1,000 persons. Data based on sample and subject to sampling variability, see text. For definitions of terms and meanings of symbols, see text]

Place and [In Selected States] County Subdivision [10,000 or More Persons]	Lincoln city		Omaha city	
	American Indian	All Asian	American Indian	All Asian
Occupied housing units	**401**	**913**	**637**	**1 075**
HOUSEHOLDER 65 YEARS AND OVER				
Occupied housing units	**24**	**47**	**78**	**68**
Owner occupied	15	7	29	58
1-person households	–	7	26	27
Built 1939 or earlier	9	17	25	14
Mean household income in 1989 (dollars)	26 849	12 583	17 413	27 990
Female householder, no husband present	–	7	54	13
Lacking complete plumbing facilities	–	–	–	–
No vehicle available	–	29	53	26
No telephone in unit	–	–	15	–
1-person households	–	–	–	–
HOUSEHOLDS BELOW POVERTY LEVEL				
Owner-occupied housing units	**19**	**25**	**11**	**32**
Married-couple families	6	9	–	22
With own children under 18 years	–	9	–	13
Families with female householder	13	–	4	–
With own children under 18 years	13	–	–	–
Householder worked in 1989	13	25	–	16
With public assistance income	6	–	4	19
With Social Security income	6	–	7	9
Built 1939 or earlier	19	16	7	13
Lacking complete plumbing facilities	–	–	–	–
No vehicle available	–	7	7	–
No telephone in unit	–	–	–	–
1.01 or more persons per room	6	3	4	7
Renter-occupied housing units	**119**	**276**	**278**	**233**
Married-couple families	39	163	23	41
With own children under 18 years	39	110	4	41
Families with female householder	73	7	153	7
With own children under 18 years	73	–	124	7
Householder worked in 1989	89	183	163	91
With public assistance income	76	14	87	14
With Social Security income	–	12	22	7
Built 1939 or earlier	25	100	105	61
Lacking complete plumbing facilities	–	7	–	–
No vehicle available	50	54	123	50
No telephone in unit	56	26	95	8
1.01 or more persons per room	12	104	47	27
MEDIAN HOUSEHOLD INCOME IN 1989				
Occupied housing units (dollars)	**12 765**	**18 258**	**11 868**	**20 352**
Owner occupied (dollars)	24 808	36 050	31 029	41 875
Renter occupied (dollars)	10 920	12 444	10 332	15 270
Specified owner-occupied housing units	**57**	**209**	**128**	**418**
MORTGAGE STATUS AND SELECTED MONTHLY OWNER COSTS				
With a mortgage	48	177	96	346
Less than $200	–	–	–	–
$200 to $299	–	7	–	5
$300 to $399	6	3	22	21
$400 to $499	13	53	21	45
$500 to $599	14	37	12	66
$600 to $699	7	22	9	54
$700 to $799	–	19	7	43
$800 to $899	8	16	–	21
$900 to $999	–	–	6	27
$1,000 to $1,249	–	14	–	21
$1,250 to $1,499	–	2	8	26
$1,500 to $1,999	–	4	11	17
$2,000 or more	–	–	–	–
Median (dollars)	542	559	571	676
Mean (dollars)	552	648	735	768
Not mortgaged	9	32	32	72
Less than $100	–	–	6	14
$100 to $199	9	14	26	22
$200 to $299	–	18	–	26
$300 to $399	–	–	–	10
$400 to $499	–	–	–	–
$500 or more	–	–	–	–
Median (dollars)	175	220	145	200
Mean (dollars)	199	217	144	189
Specified renter-occupied housing units	**303**	**688**	**501**	**643**
GROSS RENT				
Less than $100	32	8	21	–
$100 to $149	27	–	30	–
$150 to $199	5	59	26	54
$200 to $249	14	89	61	68
$250 to $299	10	185	44	121
$300 to $349	37	96	139	89
$350 to $399	45	91	58	54
$400 to $449	16	87	39	85
$450 to $499	21	38	48	81
$500 to $549	26	25	15	52
$550 to $599	50	–	–	12
$600 to $649	8	10	20	10
$650 to $699	–	–	–	5
$700 to $749	5	–	–	–
$750 to $999	–	–	–	12
$1,000 or more	–	–	–	–
No cash rent	7	–	–	–
Median (dollars)	375	301	317	342
Mean (dollars)	369	322	321	365

TIPSII [UPF] GH231 CENSUS90 71580800 07/22/93 10:20 AM MACHINE: C DATA:CENSUS90*H2TIPSDA31. 07/19/93 14:47:32 TAPE: NONE FRAME: 165
TSF:CENSUS90*92. 07/19/93 14:48:07 UTF:CENSUS90*93. 07/19/93 14:48:07 META:CENSUS90*H2TABLES31. 07/19/93 14:58:14

Table 88. **Household Income Characteristics of Housing Units With a Householder of Selected Racial Groups: 1990**

[Threshold is 1,000 persons. Data based on sample and subject to sampling variability, see text. For definitions of terms and meanings of symbols, see text]

Place and [In Selected States] County Subdivision [10,000 or More Persons]	Lincoln city		Omaha city	
	American Indian	All Asian	American Indian	All Asian
Specified owner-occupied housing units	**57**	**209**	**128**	**418**
HOUSEHOLD INCOME IN 1989 BY SELECTED MONTHLY OWNER COSTS AS A PERCENTAGE OF HOUSEHOLD INCOME IN 1989				
All income levels	57	209	128	418
Less than 10 percent	–	49	19	70
10 to 14 percent	14	36	30	69
15 to 19 percent	17	26	31	62
20 to 24 percent	13	14	18	88
25 to 29 percent	–	32	8	21
30 to 34 percent	–	12	7	7
35 to 49 percent	7	4	15	60
50 percent or more	6	30	–	41
Not computed	–	6	–	–
Median	19.3	18.2	17.4	20.5
Less than $20,000	15	25	42	104
Less than 20 percent	9	–	6	6
20 to 24 percent	–	3	6	9
25 to 29 percent	–	–	8	14
30 to 34 percent	–	–	7	7
35 percent or more	6	16	15	68
Not computed	–	6	–	–
Median	19.2	50.0+	30.7	37.6
$20,000 to $34,999	26	69	38	56
Less than 20 percent	6	14	26	13
20 to 24 percent	13	5	12	19
25 to 29 percent	–	24	–	–
30 to 34 percent	–	12	–	–
35 percent or more	7	14	–	24
Not computed	–	–	–	–
Median	22.7	28.2	16.8	23.9
$35,000 to $49,999	8	61	7	104
Less than 20 percent	8	47	7	60
20 to 24 percent	–	6	–	28
25 to 29 percent	–	8	–	7
30 to 34 percent	–	–	–	–
35 percent or more	–	–	–	9
Not computed	–	–	–	–
Median	12.5	15.4	10.0–	18.6
$50,000 or more	8	54	41	154
Less than 20 percent	8	50	41	122
20 to 24 percent	–	–	–	32
25 to 29 percent	–	–	–	–
30 to 34 percent	–	–	–	–
35 percent or more	–	4	–	–
Not computed	–	–	–	–
Median	17.5	11.4	14.9	13.5
Specified renter-occupied housing units	**303**	**688**	**501**	**643**
HOUSEHOLD INCOME IN 1989 BY GROSS RENT AS A PERCENTAGE OF HOUSEHOLD INCOME IN 1989				
All income levels	303	688	501	643
Less than 10 percent	–	35	–	26
10 to 14 percent	42	89	103	93
15 to 19 percent	45	90	54	94
20 to 24 percent	46	83	45	111
25 to 29 percent	16	53	37	19
30 to 34 percent	21	69	21	67
35 to 49 percent	20	55	76	61
50 percent or more	102	165	157	82
Not computed	11	49	8	90
Median	29.1	27.1	31.8	22.9
Less than $10,000	132	256	242	222
Less than 20 percent	19	–	21	–
20 to 24 percent	20	8	–	19
25 to 29 percent	6	10	10	–
30 to 34 percent	–	6	21	21
35 percent or more	76	183	182	92
Not computed	11	49	8	90
Median	50.0+	50.0+	50.0+	50.0+
$10,000 to $19,999	77	218	123	193
Less than 20 percent	5	42	23	22
20 to 24 percent	11	33	37	67
25 to 29 percent	5	43	12	14
30 to 34 percent	10	63	–	39
35 percent or more	46	37	51	51
Not computed	–	–	–	–
Median	48.3	29.0	25.6	27.7
$20,000 to $34,999	47	157	91	129
Less than 20 percent	16	115	68	92
20 to 24 percent	15	42	8	25
25 to 29 percent	5	–	15	5
30 to 34 percent	11	–	–	7
35 percent or more	–	–	–	–
Not computed	–	–	–	–
Median	22.5	14.7	14.5	17.4
$35,000 or more	47	57	45	99
Less than 20 percent	47	57	45	99
20 to 24 percent	–	–	–	–
25 to 29 percent	–	–	–	–
30 to 34 percent	–	–	–	–
35 percent or more	–	–	–	–
Not computed	–	–	–	–
Median	16.5	10.2	12.5	12.2

TIPSII [UPF] GH231 CENSUS90 71580800 07/22/93 10:20 AM MACHINE: C DATA:CENSUS90*H2TIPSDA31. 07/19/93 14:47:32 TAPE: NONE FRAME: 166
TSF:CENSUS90*92. 07/19/93 14:48:07 UTF:CENSUS90*93. 07/19/93 14:48:07 META:CENSUS90*H2TABLES31. 07/19/93 14:58:14

Table 89. **Occupancy, Fuel, and Structural Characteristics of Housing Units With a Householder of Hispanic Origin by Type: 1990**

[Householders of Hispanic origin may be of any race. Threshold is 1,000 persons. Data based on sample and subject to sampling variability, see text. For definitions of terms and meanings of symbols, see text]

Place and [In Selected States] County Subdivision [10,000 or More Persons]	Grand Island city	Lincoln city	North Platte city	Omaha city		Scottsbluff city
	Mexican	Mexican	Mexican	Mexican	Other Hispanic	Mexican
Occupied housing units	**526**	**716**	**352**	**2 331**	**402**	**708**
TENURE						
Owner-occupied housing units	254	251	158	1 191	198	333
Renter-occupied housing units	272	465	194	1 140	204	375
YEAR STRUCTURE BUILT						
Owner-occupied housing units	**254**	**251**	**158**	**1 191**	**198**	**333**
1989 to March 1990	6	–	–	–	5	–
1985 to 1988	–	9	–	12	–	6
1980 to 1984	14	13	–	–	–	–
1970 to 1979	71	45	59	120	32	41
1960 to 1969	44	39	12	124	46	44
1950 to 1959	5	51	33	202	37	54
1940 to 1949	22	35	24	104	22	53
1939 or earlier	92	59	30	629	56	135
Renter-occupied housing units	**272**	**465**	**194**	**1 140**	**204**	**375**
1989 to March 1990	–	–	–	5	–	–
1985 to 1988	5	13	–	31	15	–
1980 to 1984	26	25	28	13	15	42
1970 to 1979	31	115	51	194	44	100
1960 to 1969	36	55	16	152	29	42
1950 to 1959	7	54	17	125	36	53
1940 to 1949	49	34	18	131	15	50
1939 or earlier	118	169	64	489	50	88
BEDROOMS						
Owner-occupied housing units	**254**	**251**	**158**	**1 191**	**198**	**333**
None	–	–	–	–	–	–
1	13	17	–	43	22	35
2	86	80	30	342	40	94
3	66	100	85	562	88	98
4	78	35	26	220	32	64
5 or more	11	19	17	24	16	42
Renter-occupied housing units	**272**	**465**	**194**	**1 140**	**204**	**375**
None	7	9	–	21	–	–
1	90	108	57	478	65	125
2	118	216	72	450	57	166
3	35	104	49	134	67	52
4	22	21	16	57	15	32
5 or more	–	7	–	–	–	–
SOURCE OF WATER						
Public system or private company	502	710	338	2 331	402	701
Individual drilled well	24	6	–	–	–	7
Individual dug well	–	–	14	–	–	–
Some other source	–	–	–	–	–	–
SEWAGE DISPOSAL						
Public sewer	486	700	322	2 326	389	708
Septic tank or cesspool	40	12	30	5	13	–
Other means	–	4	–	–	–	–
KITCHEN FACILITIES						
Complete kitchen facilities	526	716	352	2 317	402	702
Lacking complete kitchen facilities	–	–	–	14	–	6
HOUSE HEATING FUEL						
Utility gas	480	591	322	2 010	367	602
Bottled, tank, or LP gas	6	17	9	22	–	–
Electricity	34	100	21	245	21	106
Fuel oil, kerosene, etc.	–	–	–	26	8	–
Coal or coke	–	–	–	–	–	–
Wood	6	–	–	7	–	–
Solar energy	–	–	–	–	–	–
Other fuel	–	–	–	5	–	–
No fuel used	–	8	–	16	6	–
VEHICLES AVAILABLE						
None	39	76	51	291	59	77
1	141	284	139	902	120	275
2	237	230	84	804	154	238
3	82	96	57	238	51	74
4	7	23	14	59	13	24
5 or more	20	7	7	37	5	20
YEAR HOUSEHOLDER MOVED INTO UNIT						
Owner-occupied housing units	**254**	**251**	**158**	**1 191**	**198**	**333**
1989 to March 1990	12	13	26	115	5	10
1985 to 1988	51	74	37	329	63	81
1980 to 1984	72	33	21	121	50	50
1970 to 1979	59	96	50	335	51	83
1960 to 1969	42	14	7	148	22	46
1959 or earlier	18	21	17	143	7	63
Renter-occupied housing units	**272**	**465**	**194**	**1 140**	**204**	**375**
1989 to March 1990	164	274	121	706	91	135
1985 to 1988	80	133	36	313	93	162
1980 to 1984	18	25	15	73	20	43
1970 to 1979	10	20	13	30	–	35
1960 to 1969	–	–	9	12	–	–
1959 or earlier	–	13	–	6	–	–
PLUMBING FACILITIES BY PERSONS PER ROOM						
Owner-occupied housing units	**254**	**251**	**158**	**1 191**	**198**	**333**
Lacking complete plumbing facilities	–	–	–	14	–	–
1.01 or more	–	–	–	–	–	–
Renter-occupied housing units	**272**	**465**	**194**	**1 140**	**204**	**375**
Lacking complete plumbing facilities	–	–	–	12	5	–
1.01 or more	–	–	–	7	–	–

TIPSII [UPF] GH231 CENSUS90 71580800 07/22/93 10:20 AM MACHINE: C DATA:CENSUS90*H2TIPSDA31. 07/19/93 14:47:32 TAPE: NONE FRAME: 167
TSF:CENSUS90*92. 07/19/93 14:48:07 UTF:CENSUS90*93. 07/19/93 14:48:07 META:CENSUS90*H2TABLES31. 07/19/93 14:58:14

Table 90. Social and Financial Characteristics of Housing Units With a Householder of Hispanic Origin by Type: 1990

[Householders of Hispanic origin may be of any race. Threshold is 1,000 persons. Data based on sample and subject to sampling variability, see text. For definitions of terms and meanings of symbols, see text]

Place and [In Selected States] County Subdivision [10,000 or More Persons]	Grand Island city	Lincoln city	North Platte city	Omaha city		Scottsbluff city
	Mexican	Mexican	Mexican	Mexican	Other Hispanic	Mexican
Occupied housing units	**526**	**716**	**352**	**2 331**	**402**	**708**
HOUSEHOLDER 65 YEARS AND OVER						
Occupied housing units	**46**	**23**	**62**	**277**	**33**	**105**
Owner occupied	42	23	40	202	27	60
1-person households	19	15	28	94	26	43
Built 1939 or earlier	46	–	40	148	6	61
Mean household income in 1989 (dollars)	13 527	15 724	11 247	17 716	20 538	10 977
Female householder, no husband present	6	8	14	111	20	52
Lacking complete plumbing facilities	–	–	–	7	–	–
No vehicle available	6	8	13	53	13	17
No telephone in unit	6	–	–	9	6	15
1-person households	6	–	–	9	6	–
HOUSEHOLDS BELOW POVERTY LEVEL						
Owner-occupied housing units	**25**	**36**	**29**	**91**	**22**	**46**
Married-couple families	7	7	15	18	–	25
With own children under 18 years	–	7	15	–	–	19
Families with female householder	–	13	14	33	9	–
With own children under 18 years	–	13	14	11	5	–
Householder worked in 1989	–	20	14	28	16	18
With public assistance income	7	–	–	7	13	5
With Social Security income	13	7	–	42	–	12
Built 1939 or earlier	25	22	–	66	11	9
Lacking complete plumbing facilities	–	–	–	7	–	–
No vehicle available	18	–	–	19	13	6
No telephone in unit	6	–	–	12	–	–
1.01 or more persons per room	–	7	–	–	–	–
Renter-occupied housing units	**66**	**131**	**121**	**374**	**39**	**216**
Married-couple families	24	11	36	44	7	58
With own children under 18 years	20	4	22	35	7	58
Families with female householder	35	72	62	145	20	72
With own children under 18 years	35	72	62	145	20	72
Householder worked in 1989	46	59	82	195	32	121
With public assistance income	15	69	60	103	21	72
With Social Security income	4	–	19	63	–	71
Built 1939 or earlier	16	69	41	184	8	47
Lacking complete plumbing facilities	–	–	–	12	–	–
No vehicle available	13	33	38	130	13	52
No telephone in unit	26	85	57	142	4	91
1.01 or more persons per room	19	24	21	13	–	49
MEDIAN HOUSEHOLD INCOME IN 1989						
Occupied housing units (dollars)	**22 500**	**18 611**	**13 083**	**25 322**	**24 537**	**15 101**
Owner occupied (dollars)	25 972	35 670	29 167	31 280	30 341	19 449
Renter occupied (dollars)	18 000	15 218	7 054	15 942	21 364	9 782
Specified owner-occupied housing units	**199**	**231**	**142**	**1 093**	**192**	**300**
MORTGAGE STATUS AND SELECTED MONTHLY OWNER COSTS						
With a mortgage	139	192	88	753	154	170
Less than $200	–	–	–	–	–	–
$200 to $299	–	6	–	47	–	10
$300 to $399	27	35	14	88	6	55
$400 to $499	66	27	35	136	13	70
$500 to $599	28	43	19	147	58	12
$600 to $699	7	14	6	160	29	14
$700 to $799	5	15	–	63	14	9
$800 to $899	6	21	6	88	7	–
$900 to $999	–	19	–	12	27	–
$1,000 to $1,249	–	12	8	12	–	–
$1,250 to $1,499	–	–	–	–	–	–
$1,500 to $1,999	–	–	–	–	–	–
$2,000 or more	–	–	–	–	–	–
Median (dollars)	463	567	482	569	600	425
Mean (dollars)	487	621	540	576	648	443
Not mortgaged	60	39	54	340	38	130
Less than $100	6	7	–	18	–	5
$100 to $199	47	24	40	146	17	88
$200 to $299	–	–	14	132	21	29
$300 to $399	7	–	–	15	–	8
$400 to $499	–	8	–	13	–	–
$500 or more	–	–	–	16	–	–
Median (dollars)	143	164	162	205	207	168
Mean (dollars)	165	213	169	239	201	178
Specified renter-occupied housing units	**272**	**465**	**185**	**1 140**	**204**	**375**
GROSS RENT						
Less than $100	–	7	9	18	–	–
$100 to $149	7	–	24	43	–	55
$150 to $199	7	20	35	64	16	39
$200 to $249	38	44	27	107	22	65
$250 to $299	69	70	13	194	8	94
$300 to $349	88	52	28	173	5	28
$350 to $399	35	77	27	159	70	35
$400 to $449	14	107	13	154	14	29
$450 to $499	5	41	–	71	16	18
$500 to $549	9	11	–	27	25	–
$550 to $599	–	–	–	32	–	4
$600 to $649	–	–	–	26	6	–
$650 to $699	–	–	–	13	–	–
$700 to $749	–	–	–	22	–	–
$750 to $999	–	7	–	23	15	–
$1,000 or more	–	–	–	–	–	–
No cash rent	–	29	9	14	7	8
Median (dollars)	321	372	231	334	376	263
Mean (dollars)	312	355	247	357	407	272

TIPSII [UPF] GH231 CENSUS90 71580800 07/22/93 10:20 AM MACHINE: C DATA:CENSUS90*H2TIPSDA31. 07/19/93 14:47:32 TAPE: NONE FRAME: 168
TSF:CENSUS90*92. 07/19/93 14:48:07 UTF:CENSUS90*93. 07/19/93 14:48:07 META:CENSUS90*H2TABLES31. 07/19/93 14:58:14

Table 91. Household Income Characteristics of Housing Units With a Householder of Hispanic Origin by Type: 1990

[Householders of Hispanic origin may be of any race. Threshold is 1,000 persons. Data based on sample and subject to sampling variability, see text. For definitions of terms and meanings of symbols, see text]

Place and [In Selected States] County Subdivision [10,000 or More Persons]	Grand Island city	Lincoln city	North Platte city	Omaha city		Scottsbluff city
	Mexican	Mexican	Mexican	Mexican	Other Hispanic	Mexican
Specified owner-occupied housing units	**199**	**231**	**142**	**1 093**	**192**	**300**
HOUSEHOLD INCOME IN 1989 BY SELECTED MONTHLY OWNER COSTS AS A PERCENTAGE OF HOUSEHOLD INCOME IN 1989						
All income levels	199	231	142	1 093	192	300
Less than 10 percent	22	23	20	208	7	65
10 to 14 percent	84	55	61	173	42	28
15 to 19 percent	12	51	–	245	35	60
20 to 24 percent	26	24	6	150	26	25
25 to 29 percent	6	28	26	134	36	44
30 to 34 percent	–	–	–	35	22	17
35 to 49 percent	30	28	14	59	17	26
50 percent or more	7	13	15	82	7	35
Not computed	12	9	–	7	–	–
Median	14.3	18.2	14.2	18.3	22.3	19.7
Less than $20,000	66	56	69	262	60	161
Less than 20 percent	28	15	34	87	6	35
20 to 24 percent	–	–	–	13	–	13
25 to 29 percent	–	7	6	22	8	35
30 to 34 percent	–	–	–	8	22	17
35 percent or more	26	25	29	125	24	61
Not computed	12	9	–	7	–	–
Median	19.2	41.3	25.4	33.4	33.6	29.6
$20,000 to $34,999	54	42	12	415	61	118
Less than 20 percent	24	26	–	211	21	97
20 to 24 percent	19	–	–	70	21	12
25 to 29 percent	–	–	12	91	19	9
30 to 34 percent	–	–	–	27	–	–
35 percent or more	11	16	–	16	–	–
Not computed	–	–	–	–	–	–
Median	20.8	18.1	27.5	19.8	22.3	16.4
$35,000 to $49,999	53	97	48	229	40	11
Less than 20 percent	40	65	34	155	26	11
20 to 24 percent	7	11	6	53	5	–
25 to 29 percent	6	21	8	21	9	–
30 to 34 percent	–	–	–	–	–	–
35 percent or more	–	–	–	–	–	–
Not computed	–	–	–	–	–	–
Median	13.9	17.8	12.5	16.9	18.8	10.4
$50,000 or more	26	36	13	187	31	10
Less than 20 percent	26	23	13	173	31	10
20 to 24 percent	–	13	–	14	–	–
25 to 29 percent	–	–	–	–	–	–
30 to 34 percent	–	–	–	–	–	–
35 percent or more	–	–	–	–	–	–
Not computed	–	–	–	–	–	–
Median	10.0–	13.3	10.4	12.1	13.5	10.0–
Specified renter-occupied housing units	**272**	**465**	**185**	**1 140**	**204**	**375**
HOUSEHOLD INCOME IN 1989 BY GROSS RENT AS A PERCENTAGE OF HOUSEHOLD INCOME IN 1989						
All income levels	272	465	185	1 140	204	375
Less than 10 percent	29	23	–	42	14	9
10 to 14 percent	22	59	14	178	25	57
15 to 19 percent	92	52	9	169	31	41
20 to 24 percent	10	56	7	204	28	33
25 to 29 percent	30	32	21	65	24	19
30 to 34 percent	45	60	32	65	27	45
35 to 49 percent	20	78	42	108	14	48
50 percent or more	24	65	51	253	34	106
Not computed	–	40	9	56	7	17
Median	19.6	28.5	35.9	23.8	25.1	32.2
Less than $10,000	49	140	119	391	43	190
Less than 20 percent	–	7	–	18	–	–
20 to 24 percent	–	–	–	7	–	–
25 to 29 percent	–	–	9	–	–	10
30 to 34 percent	14	–	16	29	6	21
35 percent or more	35	109	85	295	30	150
Not computed	–	24	9	42	7	9
Median	48.8	49.7	47.3	50.0+	50.0+	50.0+
$10,000 to $19,999	99	170	66	321	53	120
Less than 20 percent	29	14	23	61	–	46
20 to 24 percent	–	31	7	104	19	29
25 to 29 percent	30	25	12	58	10	9
30 to 34 percent	31	60	16	32	6	24
35 percent or more	9	34	8	66	18	4
Not computed	–	6	–	–	–	8
Median	28.4	31.0	26.3	24.8	28.8	21.7
$20,000 to $34,999	90	94	–	261	73	56
Less than 20 percent	80	59	–	184	35	52
20 to 24 percent	10	25	–	63	9	4
25 to 29 percent	–	–	–	7	14	–
30 to 34 percent	–	–	–	4	15	–
35 percent or more	–	–	–	–	–	–
Not computed	–	10	–	3	–	–
Median	17.2	17.0	–	16.6	20.8	14.0
$35,000 or more	34	61	–	167	35	9
Less than 20 percent	34	54	–	126	35	9
20 to 24 percent	–	–	–	30	–	–
25 to 29 percent	–	7	–	–	–	–
30 to 34 percent	–	–	–	–	–	–
35 percent or more	–	–	–	–	–	–
Not computed	–	–	–	11	–	–
Median	10.0–	14.0	–	13.5	11.6	10.0–

TIPSII [UPF] GH231 CENSUS90 71580800 07/22/93 10:20 AM MACHINE: C DATA:CENSUS90*H2TIPSDA31. 07/19/93 14:47:32 TAPE: NONE FRAME: 169
TSF:CENSUS90*92. 07/19/93 14:48:07 UTF:CENSUS90*93. 07/19/93 14:48:07 META:CENSUS90*H2TABLES31. 07/19/93 14:58:14

Table 92. **Structural, Social, and Financial Characteristics: 1990**

[Data based on sample and subject to sampling variability, see text. For definitions of terms and meanings of symbols, see text]

Place and [In Selected States] County Subdivision [2,500 to 9,999 Persons]	Alliance city	Auburn city	Aurora city	Blair city	Broken Bow city	Central City city	Chadron city	Chalco CDP	Cozad city
Occupied housing units	**3 685**	**1 431**	**1 477**	**2 584**	**1 590**	**1 125**	**2 065**	**2 285**	**1 564**
TENURE									
Owner-occupied housing units	2 437	985	991	1 767	1 080	782	1 145	2 035	1 042
Renter-occupied housing units	1 248	446	486	817	510	343	920	250	522
YEAR STRUCTURE BUILT									
1989 to March 1990	–	–	13	101	4	7	–	166	–
1980 to 1988	456	90	174	229	167	64	191	1 642	82
1960 to 1979	1 455	488	689	987	440	368	739	446	706
1940 to 1959	821	269	199	560	395	155	338	12	366
1939 or earlier	953	584	402	707	584	531	797	19	410
HOUSE HEATING FUEL									
Utility gas	3 118	1 061	1 272	2 207	1 441	991	1 439	1 446	1 430
Bottled, tank, or LP gas	26	9	12	49	17	23	48	18	7
Electricity	434	324	173	269	83	96	379	814	90
Fuel oil, kerosene, etc.	65	–	–	17	5	–	151	–	–
All other fuels	42	37	20	42	36	15	48	7	21
No fuel used	–	–	–	–	8	–	–	–	16
VEHICLES AVAILABLE									
None	243	181	111	223	169	96	181	12	112
1	1 175	517	462	845	472	344	786	387	548
2	1 386	468	638	911	676	468	761	1 515	549
3 or more	881	265	266	605	273	217	337	371	355
YEAR HOUSEHOLDER MOVED INTO UNIT									
1989 to March 1990	854	316	255	524	316	251	627	482	329
1985 to 1988	934	304	373	617	336	257	455	1 082	305
1980 to 1984	525	255	300	380	278	204	214	565	188
1970 to 1979	772	248	352	594	368	236	325	132	380
1969 or earlier	600	308	197	469	292	177	444	24	362
PLUMBING FACILITIES BY PERSONS PER ROOM									
Complete plumbing facilities	3 678	1 422	1 472	2 561	1 577	1 118	2 053	2 285	1 558
1.01 or more	103	15	28	50	22	8	35	34	25
Lacking complete plumbing facilities	7	9	5	23	13	7	12	–	6
1.01 or more	–	–	–	–	–	–	–	–	–
SELECTED FACILITIES									
Water from public system or private company	3 641	1 431	1 441	2 539	1 553	1 096	2 026	2 253	1 564
Public sewer	3 663	1 431	1 443	2 498	1 521	1 071	2 011	2 253	1 564
Lacking complete kitchen facilities	7	–	–	–	8	7	15	10	24
HOUSEHOLDS BELOW POVERTY LEVEL									
Occupied housing units	**480**	**280**	**171**	**224**	**227**	**132**	**542**	**59**	**190**
Renter occupied	317	175	119	143	158	78	475	28	129
Built 1939 or earlier	118	93	41	57	81	77	130	–	71
Lacking complete plumbing facilities	–	9	–	–	8	–	–	–	–
No vehicle available	104	104	51	103	65	52	96	–	43
No telephone in unit	126	33	17	41	49	15	81	–	19
1.01 or more persons per room	48	15	10	9	–	–	22	7	–
MEDIAN HOUSEHOLD INCOME IN 1989									
Occupied housing units (dollars)	**26 008**	**21 473**	**21 857**	**25 810**	**21 012**	**20 707**	**16 250**	**39 753**	**21 097**
Owner occupied (dollars)	32 816	28 603	26 172	33 338	26 667	23 859	28 125	40 531	23 468
Renter occupied (dollars)	15 556	11 607	17 857	15 162	11 487	14 185	9 609	32 778	17 561
MORTGAGE STATUS AND SELECTED MONTHLY OWNER COSTS									
Specified owner-occupied housing units	**2 058**	**906**	**893**	**1 579**	**936**	**684**	**960**	**1 980**	**969**
With a mortgage	1 280	381	458	979	366	303	435	1 919	499
Less than $200	–	10	9	–	19	–	6	–	21
$200 to $299	45	10	7	35	35	37	35	–	94
$300 to $399	199	53	109	118	72	66	75	–	103
$400 to $499	138	118	112	144	86	45	86	43	90
$500 to $599	182	77	91	202	67	60	81	63	105
$600 to $699	324	42	74	224	38	32	25	334	57
$700 to $999	330	59	48	175	40	59	127	1 202	13
$1,000 to $1,999	62	12	8	71	9	4	–	277	16
$2,000 or more	–	–	–	10	–	–	–	–	–
Median (dollars)	622	500	491	596	478	505	511	782	433
Not mortgaged	778	525	435	600	570	381	525	61	470
Median (dollars)	192	184	197	210	172	189	208	301	195
MORTGAGE STATUS AND SELECTED MONTHLY OWNER COSTS AS A PERCENTAGE OF HOUSEHOLD INCOME IN 1989									
Specified owner-occupied housing units	**2 058**	**906**	**893**	**1 579**	**936**	**684**	**960**	**1 980**	**969**
With a mortgage	1 280	381	458	979	366	303	435	1 919	499
Median	17.9	17.7	19.7	19.7	16.7	18.9	17.4	24.5	18.3
Not mortgaged	778	525	435	600	570	381	525	61	470
Median	12.6	13.2	11.4	11.4	10.0–	13.2	11.8	16.4	12.7
GROSS RENT									
Specified renter-occupied housing units	**1 248**	**446**	**486**	**803**	**510**	**343**	**910**	**243**	**522**
Less than $100	36	13	12	14	42	17	11	–	13
$100 to $199	185	113	30	170	125	68	160	–	91
$200 to $299	489	149	193	139	194	129	286	–	165
$300 to $399	175	109	124	232	88	100	300	45	150
$400 to $499	179	35	82	141	26	11	74	57	54
$500 to $599	131	5	17	45	17	–	46	17	14
$600 to $749	23	11	7	–	–	–	–	118	–
$750 to $999	–	–	–	7	5	–	–	–	–
$1,000 or more	–	–	–	13	–	–	–	–	–
No cash rent	30	11	21	42	13	18	33	6	35
Median (dollars)	282	257	299	319	259	264	293	596	286
GROSS RENT AS A PERCENTAGE OF HOUSEHOLD INCOME IN 1989									
Specified renter-occupied housing units	**1 248**	**446**	**486**	**803**	**510**	**343**	**910**	**243**	**522**
Less than 20 percent	531	200	190	285	196	158	208	91	255
20 to 24 percent	213	27	77	71	63	37	55	65	36
25 to 29 percent	121	23	37	120	68	45	171	17	43
30 to 34 percent	87	61	64	99	50	19	54	13	38
35 percent or more	247	124	97	179	120	66	380	51	108
Not computed	49	11	21	49	13	18	42	6	42
Median	21.6	23.2	22.8	25.9	24.2	20.6	30.0	22.1	19.4

TIPSII [UPF] GH231 CENSUS90 71580800 07/22/93 10:20 AM MACHINE: C DATA:CENSUS90*H2TIPSDA31. 07/19/93 14:47:32 TAPE: NONE FRAME: 170
TSF:CENSUS90*92. 07/19/93 14:48:07 UTF:CENSUS90*93. 07/19/93 14:48:07 META:CENSUS90*H2TABLES31. 07/19/93 14:58:14

Table 92. **Structural, Social, and Financial Characteristics: 1990**—Con.

[Data based on sample and subject to sampling variability, see text. For definitions of terms and meanings of symbols, see text]

Place and [In Selected States] County Subdivision [2,500 to 9,999 Persons]	Crete city	David City city	Fairbury city	Falls City city	Gering city	Gothenburg city	Holdrege city	Kimball city	La Vista city
Occupied housing units	**1 771**	**1 031**	**1 937**	**2 093**	**3 034**	**1 303**	**2 356**	**1 053**	**3 337**
TENURE									
Owner-occupied housing units	1 155	705	1 386	1 456	2 106	972	1 686	761	1 962
Renter-occupied housing units	616	326	551	637	928	331	670	292	1 375
YEAR STRUCTURE BUILT									
1989 to March 1990	31	2	–	–	11	10	16	–	58
1980 to 1988	98	67	77	94	269	80	144	56	359
1960 to 1979	790	401	548	521	1 502	474	782	268	2 653
1940 to 1959	218	132	342	427	820	329	735	403	267
1939 or earlier	634	429	970	1 051	432	410	679	326	–
HOUSE HEATING FUEL									
Utility gas	1 538	832	1 680	1 905	2 612	1 158	2 126	995	2 701
Bottled, tank, or LP gas	6	8	28	40	–	15	30	23	–
Electricity	203	153	156	140	385	99	193	23	610
Fuel oil, kerosene, etc.	–	–	–	–	–	–	–	12	–
All other fuels	24	36	66	8	32	31	7	–	26
No fuel used	–	2	7	–	5	–	–	–	–
VEHICLES AVAILABLE									
None	238	115	245	191	150	43	171	38	58
1	586	375	683	827	1 049	442	824	410	1 027
2	594	362	686	653	1 200	558	848	413	1 650
3 or more	353	179	323	422	635	260	513	192	602
YEAR HOUSEHOLDER MOVED INTO UNIT									
1989 to March 1990	290	157	295	319	610	267	482	175	815
1985 to 1988	428	221	405	465	779	266	517	188	1 218
1980 to 1984	335	163	298	300	413	141	393	98	467
1970 to 1979	293	261	439	441	793	376	556	269	578
1969 or earlier	425	229	500	568	439	253	408	323	259
PLUMBING FACILITIES BY PERSONS PER ROOM									
Complete plumbing facilities	1 764	1 021	1 937	2 093	3 020	1 303	2 351	1 048	3 317
1.01 or more	12	6	6	24	57	24	22	16	104
Lacking complete plumbing facilities	7	10	–	–	14	–	5	5	20
1.01 or more	–	2	–	–	–	–	–	–	–
SELECTED FACILITIES									
Water from public system or private company	1 771	1 031	1 937	2 085	2 982	1 293	2 332	1 053	3 337
Public sewer	1 771	1 004	1 916	2 065	3 001	1 303	2 331	1 046	3 337
Lacking complete kitchen facilities	7	4	–	6	8	9	17	6	–
HOUSEHOLDS BELOW POVERTY LEVEL									
Occupied housing units	**225**	**146**	**320**	**323**	**330**	**166**	**218**	**103**	**155**
Renter occupied	122	87	141	210	178	85	118	76	131
Built 1939 or earlier	101	53	174	181	106	45	49	47	–
Lacking complete plumbing facilities	–	6	–	–	–	–	–	–	–
No vehicle available	119	54	100	48	62	26	92	28	18
No telephone in unit	7	10	49	73	21	34	41	19	22
1.01 or more persons per room	12	4	–	9	22	4	12	6	9
MEDIAN HOUSEHOLD INCOME IN 1989									
Occupied housing units (dollars)	**24 948**	**21 190**	**20 309**	**17 981**	**22 790**	**20 257**	**25 557**	**25 127**	**31 901**
Owner occupied (dollars)	26 845	24 421	23 766	21 768	25 833	23 750	28 571	27 765	36 140
Renter occupied (dollars)	20 298	15 547	13 207	11 280	16 356	16 193	16 808	14 881	25 205
MORTGAGE STATUS AND SELECTED MONTHLY OWNER COSTS									
Specified owner-occupied housing units	**1 004**	**629**	**1 264**	**1 314**	**1 794**	**909**	**1 450**	**663**	**1 921**
With a mortgage	423	204	355	469	1 171	402	724	242	1 776
Less than $200	–	2	5	23	7	–	–	–	6
$200 to $299	45	25	57	74	33	38	120	17	44
$300 to $399	58	40	145	117	257	52	152	62	128
$400 to $499	93	35	54	117	290	153	194	59	197
$500 to $599	75	41	50	51	223	67	81	36	263
$600 to $699	71	21	11	42	177	46	87	43	422
$700 to $999	75	34	24	37	127	40	86	18	660
$1,000 to $1,999	6	6	9	8	57	6	4	7	56
$2,000 or more	–	–	–	–	–	–	–	–	–
Median (dollars)	527	500	381	413	499	475	451	465	654
Not mortgaged	581	425	909	845	623	507	726	421	145
Median (dollars)	189	183	147	165	189	186	199	205	247
MORTGAGE STATUS AND SELECTED MONTHLY OWNER COSTS AS A PERCENTAGE OF HOUSEHOLD INCOME IN 1989									
Specified owner-occupied housing units	**1 004**	**629**	**1 264**	**1 314**	**1 794**	**909**	**1 450**	**663**	**1 921**
With a mortgage	423	204	355	469	1 171	402	724	242	1 776
Median	19.0	20.6	16.6	17.0	19.9	19.2	18.2	19.2	21.3
Not mortgaged	581	425	909	845	623	507	726	421	145
Median	10.0–	11.6	10.9	11.3	13.2	13.8	10.0–	10.0–	13.4
GROSS RENT									
Specified renter-occupied housing units	**616**	**324**	**551**	**637**	**923**	**331**	**670**	**292**	**1 375**
Less than $100	18	18	24	24	–	7	14	18	–
$100 to $199	75	54	156	217	89	73	111	36	–
$200 to $299	194	97	199	251	258	126	230	105	57
$300 to $399	195	92	84	83	189	87	185	84	252
$400 to $499	98	26	45	21	188	19	71	26	555
$500 to $599	16	13	7	–	74	8	14	10	257
$600 to $749	–	–	–	–	56	–	–	–	172
$750 to $999	–	2	5	7	42	–	5	–	73
$1,000 or more	–	–	–	–	–	–	11	–	–
No cash rent	20	22	31	34	27	11	29	13	9
Median (dollars)	305	287	259	225	343	258	278	268	472
GROSS RENT AS A PERCENTAGE OF HOUSEHOLD INCOME IN 1989									
Specified renter-occupied housing units	**616**	**324**	**551**	**637**	**923**	**331**	**670**	**292**	**1 375**
Less than 20 percent	320	127	256	272	314	146	304	146	416
20 to 24 percent	97	54	36	63	127	48	111	36	334
25 to 29 percent	39	26	41	70	99	33	75	32	212
30 to 34 percent	46	23	69	44	92	54	37	13	112
35 percent or more	94	70	118	145	264	39	114	52	292
Not computed	20	24	31	43	27	11	29	13	9
Median	19.1	22.1	20.6	22.0	25.4	21.5	20.7	19.3	24.0

TIPSII [UPF] GH231 CENSUS90 71580800 07/22/93 10:20 AM MACHINE: C DATA:CENSUS90*H2TIPSDA31. 07/19/93 14:47:32 TAPE: NONE FRAME: 171
TSF:CENSUS90*92. 07/19/93 14:48:07 UTF:CENSUS90*93. 07/19/93 14:48:07 META:CENSUS90*H2TABLES31. 07/19/93 14:58:14

Table 92. **Structural, Social, and Financial Characteristics: 1990**—Con.

[Data based on sample and subject to sampling variability, see text. For definitions of terms and meanings of symbols, see text]

Place and [In Selected States] County Subdivision [2,500 to 9,999 Persons]	Lexington city	McCook city	Minden city	Nebraska City city	Ogallala city	O'Neill city	Plattsmouth city	Ralston city	Schuyler city
Occupied housing units	**2 610**	**3 353**	**1 146**	**2 711**	**2 044**	**1 588**	**2 328**	**2 351**	**1 630**
TENURE									
Owner-occupied housing units	1 726	2 244	837	1 810	1 372	1 049	1 580	1 708	1 192
Renter-occupied housing units	884	1 109	309	901	672	539	748	643	438
YEAR STRUCTURE BUILT									
1989 to March 1990	31	4	–	–	11	41	19	32	16
1980 to 1988	207	337	55	247	324	158	252	267	74
1960 to 1979	1 154	986	406	946	717	528	850	1 316	724
1940 to 1959	637	1 002	219	489	662	330	487	563	259
1939 or earlier	581	1 024	466	1 029	330	531	720	173	557
HOUSE HEATING FUEL									
Utility gas	2 095	3 021	1 076	2 499	1 490	1 122	1 873	1 908	1 341
Bottled, tank, or LP gas	17	8	–	46	49	28	78	10	6
Electricity	426	269	70	146	505	395	347	426	235
Fuel oil, kerosene, etc.	–	15	–	–	–	16	–	–	18
All other fuels	59	40	–	20	–	27	30	7	30
No fuel used	13	–	–	–	–	–	–	–	–
VEHICLES AVAILABLE									
None	189	190	63	236	157	142	202	85	143
1	767	1 293	406	934	620	545	766	671	508
2	1 131	1 259	473	975	793	687	884	1 203	751
3 or more	523	611	204	566	474	214	476	392	228
YEAR HOUSEHOLDER MOVED INTO UNIT									
1989 to March 1990	620	640	170	423	445	340	485	358	258
1985 to 1988	529	860	255	732	457	420	666	672	409
1980 to 1984	428	512	142	405	395	261	390	405	265
1970 to 1979	609	591	249	586	367	313	412	505	348
1969 or earlier	424	750	330	565	380	254	375	411	350
PLUMBING FACILITIES BY PERSONS PER ROOM									
Complete plumbing facilities	2 610	3 345	1 146	2 704	2 037	1 588	2 328	2 341	1 623
1.01 or more	37	33	8	56	17	22	16	37	42
Lacking complete plumbing facilities	–	8	–	7	7	–	–	10	7
1.01 or more	–	–	–	–	–	–	–	–	–
SELECTED FACILITIES									
Water from public system or private company	2 590	3 333	1 146	2 711	1 936	1 512	2 321	2 351	1 417
Public sewer	2 593	3 300	1 115	2 640	1 965	1 565	2 162	2 343	1 582
Lacking complete kitchen facilities	8	–	6	14	–	6	8	20	–
HOUSEHOLDS BELOW POVERTY LEVEL									
Occupied housing units	**305**	**475**	**117**	**336**	**259**	**223**	**194**	**148**	**188**
Renter occupied	209	328	65	183	147	108	113	68	99
Built 1939 or earlier	27	149	59	132	26	99	80	31	59
Lacking complete plumbing facilities	–	–	–	–	–	–	–	–	7
No vehicle available	94	99	42	97	78	68	71	48	65
No telephone in unit	107	70	31	68	38	29	34	18	25
1.01 or more persons per room	15	9	8	26	6	–	–	–	6
MEDIAN HOUSEHOLD INCOME IN 1989									
Occupied housing units (dollars)	**22 389**	**22 517**	**24 957**	**22 078**	**22 736**	**20 234**	**25 048**	**37 952**	**21 394**
Owner occupied (dollars)	28 384	26 620	28 052	25 952	25 968	25 456	29 550	43 495	25 921
Renter occupied (dollars)	15 417	15 711	17 610	15 355	14 224	15 087	15 795	22 192	14 583
MORTGAGE STATUS AND SELECTED MONTHLY OWNER COSTS									
Specified owner-occupied housing units	**1 566**	**1 897**	**796**	**1 611**	**1 173**	**924**	**1 353**	**1 604**	**1 060**
With a mortgage	810	915	278	728	727	377	921	1 259	494
Less than $200	–	15	6	15	7	6	–	–	–
$200 to $299	36	40	28	88	43	31	23	21	56
$300 to $399	209	159	59	167	130	62	111	63	126
$400 to $499	158	217	40	156	136	75	132	161	165
$500 to $599	194	229	65	92	151	67	234	200	49
$600 to $699	122	65	45	66	98	82	161	174	49
$700 to $999	75	134	35	120	156	40	217	488	44
$1,000 to $1,999	16	56	–	24	6	14	43	147	5
$2,000 or more	–	–	–	–	–	–	–	5	–
Median (dollars)	501	507	505	464	538	519	584	705	430
Not mortgaged	756	982	518	883	446	547	432	345	566
Median (dollars)	181	197	174	186	215	195	189	244	178
MORTGAGE STATUS AND SELECTED MONTHLY OWNER COSTS AS A PERCENTAGE OF HOUSEHOLD INCOME IN 1989									
Specified owner-occupied housing units	**1 566**	**1 897**	**796**	**1 611**	**1 173**	**924**	**1 353**	**1 604**	**1 060**
With a mortgage	810	915	278	728	727	377	921	1 259	494
Median	18.9	19.2	18.0	16.3	21.9	19.9	22.0	18.8	17.8
Not mortgaged	756	982	518	883	446	547	432	345	566
Median	11.2	11.2	11.3	12.7	12.6	13.8	11.1	10.7	12.6
GROSS RENT									
Specified renter-occupied housing units	**884**	**1 109**	**305**	**893**	**672**	**539**	**748**	**643**	**432**
Less than $100	13	10	19	36	20	21	29	–	22
$100 to $199	98	250	6	155	102	105	70	–	76
$200 to $299	326	313	115	254	227	197	170	44	197
$300 to $399	279	254	96	314	154	145	221	214	73
$400 to $499	106	184	51	86	60	9	174	251	39
$500 to $599	24	28	8	15	51	33	33	49	3
$600 to $749	–	10	–	–	14	–	25	33	–
$750 to $999	–	–	–	6	7	–	9	34	–
$1,000 or more	–	–	–	–	–	–	4	–	–
No cash rent	38	60	10	27	37	29	13	18	22
Median (dollars)	296	285	304	297	285	270	351	415	258
GROSS RENT AS A PERCENTAGE OF HOUSEHOLD INCOME IN 1989									
Specified renter-occupied housing units	**884**	**1 109**	**305**	**893**	**672**	**539**	**748**	**643**	**432**
Less than 20 percent	319	433	130	375	245	220	249	212	184
20 to 24 percent	105	207	67	135	137	92	152	187	74
25 to 29 percent	87	160	15	120	43	54	102	63	39
30 to 34 percent	81	22	30	64	36	35	70	25	24
35 percent or more	254	227	53	172	174	104	158	138	80
Not computed	38	60	10	27	37	34	17	18	31
Median	25.0	22.2	21.3	22.1	22.6	21.8	23.8	22.7	21.1

TIPSII [UPF] GH231 CENSUS90 71580800 07/22/93 10:20 AM MACHINE: C DATA:CENSUS90*H2TIPSDA31. 07/19/93 14:47:32 TAPE: NONE FRAME: 172
TSF:CENSUS90*92. 07/19/93 14:48:07 UTF:CENSUS90*93. 07/19/93 14:48:07 META:CENSUS90*H2TABLES31. 07/19/93 14:58:14

Table 92. **Structural, Social, and Financial Characteristics: 1990**—Con.

[Data based on sample and subject to sampling variability, see text. For definitions of terms and meanings of symbols, see text]

Place and [In Selected States] County Subdivision [2,500 to 9,999 Persons]	Seward city	Sidney city	Skyline CDP	South Sioux City city	Valentine city	Wahoo city	Wayne city	West Point city	York city
Occupied housing units	**2 009**	**2 457**	**770**	**3 648**	**1 182**	**1 482**	**1 705**	**1 310**	**3 130**
TENURE									
Owner-occupied housing units	1 307	1 695	754	2 288	783	1 063	1 015	924	2 024
Renter-occupied housing units	702	762	16	1 360	399	419	690	386	1 106
YEAR STRUCTURE BUILT									
1989 to March 1990	48	5	3	56	–	6	–	–	24
1980 to 1988	226	189	245	430	126	141	142	153	344
1960 to 1979	835	489	510	1 580	446	408	578	446	1 305
1940 to 1959	345	1 279	12	686	294	331	250	225	574
1939 or earlier	555	495	–	896	316	596	735	486	883
HOUSE HEATING FUEL									
Utility gas	1 683	2 355	649	2 839	17	1 308	1 451	1 152	2 173
Bottled, tank, or LP gas	–	–	–	49	380	9	29	11	35
Electricity	292	74	116	727	375	128	201	140	844
Fuel oil, kerosene, etc.	–	5	5	7	361	11	–	–	–
All other fuels	34	18	–	26	49	20	24	7	70
No fuel used	–	5	–	–	–	6	–	–	8
VEHICLES AVAILABLE									
None	150	156	–	321	80	163	121	127	298
1	714	788	39	1 385	453	511	636	452	1 061
2	768	971	421	1 290	396	531	692	528	1 131
3 or more	377	542	310	652	253	277	256	203	640
YEAR HOUSEHOLDER MOVED INTO UNIT									
1989 to March 1990	386	512	90	764	167	197	407	126	502
1985 to 1988	639	600	312	1 040	383	341	426	310	887
1980 to 1984	243	339	131	507	135	211	285	205	509
1970 to 1979	442	493	208	736	271	325	312	378	761
1969 or earlier	299	513	29	601	226	408	275	291	471
PLUMBING FACILITIES BY PERSONS PER ROOM									
Complete plumbing facilities	2 003	2 457	770	3 648	1 182	1 482	1 702	1 310	3 130
1.01 or more	25	45	–	124	24	11	19	5	17
Lacking complete plumbing facilities	6	–	–	–	–	–	3	–	–
1.01 or more	–	–	–	–	–	–	–	–	–
SELECTED FACILITIES									
Water from public system or private company	2 009	2 436	733	3 621	1 177	1 477	1 700	1 301	3 034
Public sewer	2 009	2 447	493	3 619	1 162	1 457	1 700	1 286	3 025
Lacking complete kitchen facilities	7	–	12	20	–	12	–	–	6
HOUSEHOLDS BELOW POVERTY LEVEL									
Occupied housing units	**148**	**284**	**13**	**429**	**208**	**210**	**344**	**110**	**249**
Renter occupied	118	186	–	330	132	109	287	80	175
Built 1939 or earlier	28	60	–	166	26	89	161	19	39
Lacking complete plumbing facilities	–	–	–	–	–	–	3	–	–
No vehicle available	46	55	–	109	42	76	43	42	83
No telephone in unit	21	46	–	54	61	27	54	11	21
1.01 or more persons per room	8	17	–	36	18	6	13	–	6
MEDIAN HOUSEHOLD INCOME IN 1989									
Occupied housing units (dollars)	**26 392**	**24 069**	**67 548**	**24 061**	**18 622**	**24 140**	**19 892**	**21 130**	**24 284**
Owner occupied (dollars)	32 157	29 182	68 369	29 044	22 425	26 589	24 831	22 843	29 969
Renter occupied (dollars)	19 500	16 744	11 667	16 167	14 063	16 544	12 331	16 341	16 743
MORTGAGE STATUS AND SELECTED MONTHLY OWNER COSTS									
Specified owner-occupied housing units	**1 194**	**1 472**	**706**	**1 960**	**677**	**960**	**860**	**833**	**1 871**
With a mortgage	671	854	617	1 195	306	375	411	349	1 062
Less than $200	10	43	–	6	5	–	14	–	6
$200 to $299	31	118	–	44	39	26	31	38	63
$300 to $399	51	147	–	142	98	63	51	72	153
$400 to $499	144	149	5	245	56	111	66	65	227
$500 to $599	106	183	24	283	41	79	107	64	210
$600 to $699	124	81	46	207	13	58	58	62	166
$700 to $999	138	102	165	235	32	30	56	44	182
$1,000 to $1,999	67	31	294	33	22	5	28	4	55
$2,000 or more	–	–	83	–	–	3	–	–	–
Median (dollars)	589	473	1 186	559	432	479	532	499	545
Not mortgaged	523	618	89	765	371	585	449	484	809
Median (dollars)	222	180	377	187	186	186	207	162	197
MORTGAGE STATUS AND SELECTED MONTHLY OWNER COSTS AS A PERCENTAGE OF HOUSEHOLD INCOME IN 1989									
Specified owner-occupied housing units	**1 194**	**1 472**	**706**	**1 960**	**677**	**960**	**860**	**833**	**1 871**
With a mortgage	671	854	617	1 195	306	375	411	349	1 062
Median	18.8	17.2	20.3	18.8	20.3	19.0	18.8	18.6	19.5
Not mortgaged	523	618	89	765	371	585	449	484	809
Median	13.1	10.0–	12.3	12.5	13.8	11.6	13.3	12.4	10.9
GROSS RENT									
Specified renter-occupied housing units	**702**	**762**	**16**	**1 354**	**399**	**419**	**690**	**386**	**1 106**
Less than $100	24	27	–	35	5	16	41	15	19
$100 to $199	86	170	–	137	52	86	98	52	195
$200 to $299	101	202	12	247	170	140	269	158	261
$300 to $399	278	216	–	467	70	103	165	97	367
$400 to $499	123	72	–	252	56	32	61	29	171
$500 to $599	53	15	–	112	5	27	27	15	46
$600 to $749	–	19	–	57	–	–	–	–	6
$750 to $999	–	–	–	20	8	–	–	–	5
$1,000 or more	–	–	4	–	–	–	–	–	–
No cash rent	37	41	–	27	33	15	29	20	36
Median (dollars)	353	286	217	358	267	268	269	272	321
GROSS RENT AS A PERCENTAGE OF HOUSEHOLD INCOME IN 1989									
Specified renter-occupied housing units	**702**	**762**	**16**	**1 354**	**399**	**419**	**690**	**386**	**1 106**
Less than 20 percent	277	335	–	503	118	177	228	191	440
20 to 24 percent	137	104	6	230	85	79	71	47	180
25 to 29 percent	106	109	6	105	5	60	90	48	118
30 to 34 percent	48	29	–	52	23	7	47	12	85
35 percent or more	97	144	4	431	135	75	218	68	247
Not computed	37	41	–	33	33	21	36	20	36
Median	22.0	21.2	26.7	23.4	23.8	21.4	26.6	19.5	22.6

TIPSII [UPF] GH231 CENSUS90 71580800 07/22/93 10:20 AM MACHINE: C DATA:CENSUS90*H2TIPSDA31. 07/19/93 14:47:32 TAPE: NONE FRAME: 173
TSF:CENSUS90*92. 07/19/93 14:48:07 UTF:CENSUS90*93. 07/19/93 14:48:07 META:CENSUS90*H2TABLES31. 07/19/93 14:58:14

Table 93. Structural, Social, and Financial Characteristics of Housing Units by Race and Hispanic Origin of Householder: 1990

[The above table was omitted because there were no qualifying areas]

Table 94. Structural, Social, and Financial Characteristics of Housing Units With a Householder of Selected Racial Groups: 1990

[The above table was omitted because there were no qualifying areas]

Table 95. Structural, Social, and Financial Characteristics of Housing Units With a Householder of Hispanic Origin by Type: 1990

[The above table was omitted because there were no qualifying areas]

TIPSII [UPF] GH231 CENSUS90 71580800 07/22/93 10:20 AM MACHINE: C DATA:CENSUS90*H2TIPSDA31. 07/19/93 14:47:32 TAPE: NONE FRAME: 174
TSF:CENSUS90*92. 07/19/93 14:48:07 UTF:CENSUS90*93. 07/19/93 14:48:07 META:CENSUS90*H2TABLES31. 07/19/93 14:58:14

Table 96. Occupancy and Social Characteristics of Rural Housing Units: 1990

[Threshold is 50 persons. Data based on sample and subject to sampling variability, see text. For definitions of terms and meanings of symbols, see text]

State County	The State	Adams County	Antelope County	Arthur County	Banner County	Blaine County	Boone County	Box Butte County	Boyd County	Brown County
All housing units	**232 192**	**2 645**	**3 478**	**242**	**366**	**381**	**2 878**	**1 426**	**1 538**	**1 950**
UNITS IN STRUCTURE										
1, detached	196 776	2 278	3 078	202	315	291	2 524	1 118	1 227	1 667
1, attached	1 709	40	33	5	2	4	19	8	2	11
2	1 791	21	18	–	2	8	36	6	3	20
3 or 4	3 620	16	29	–	5	–	71	15	3	67
5 or more	3 311	8	94	–	–	–	73	16	21	27
Mobile home or trailer	23 258	273	210	35	42	74	144	256	268	154
Other	1 727	9	16	–	–	4	11	7	14	4
YEAR STRUCTURE BUILT										
1989 to March 1990	2 459	28	6	–	3	5	8	10	6	–
1980 to 1988	22 663	316	340	21	33	15	192	214	124	198
1960 to 1979	75 151	997	923	78	54	115	657	353	398	625
1940 to 1959	28 297	245	305	40	92	82	153	180	160	354
1939 or earlier	103 622	1 059	1 904	103	184	164	1 868	669	850	773
ROOMS										
1 room	893	2	14	–	–	9	2	–	2	9
2 rooms	3 339	19	24	4	2	10	14	15	7	52
3 rooms	11 774	51	228	8	6	27	163	113	60	106
4 rooms	34 056	290	465	38	26	69	291	214	386	373
5 rooms	50 529	606	876	68	96	101	574	354	380	466
6 rooms	46 417	530	724	46	75	93	713	234	323	349
7 rooms	35 029	369	454	30	53	24	493	189	180	295
8 rooms	25 115	367	405	22	51	25	331	114	118	174
9 or more rooms	25 040	411	288	26	57	23	297	193	82	126
Median, all housing units	5.8	6.2	5.7	5.6	6.2	5.2	6.1	5.6	5.3	5.4
Median, occupied housing units	6.0	6.3	5.8	6.0	6.3	5.6	6.2	5.8	5.6	5.6
Median, owner-occupied housing units	6.2	6.4	6.0	6.1	6.3	5.7	6.3	5.9	5.7	5.8
Median, renter-occupied housing units	5.4	5.7	5.3	5.9	6.4	5.6	5.6	5.4	5.3	4.9
PLUMBING FACILITIES										
Complete plumbing facilities	228 351	2 613	3 366	242	364	365	2 837	1 393	1 487	1 910
Lacking complete plumbing facilities	3 841	32	112	–	2	16	41	33	51	40
KITCHEN FACILITIES										
Complete kitchen facilities	227 374	2 611	3 348	242	366	370	2 837	1 377	1 459	1 919
Lacking complete kitchen facilities	4 818	34	130	–	–	11	41	49	79	31
SOURCE OF WATER										
Public system or private company	124 486	1 173	1 989	–	22	103	1 703	396	1 121	1 225
Individual drilled well	97 928	1 384	1 351	242	340	269	1 136	879	344	637
Individual dug well	8 288	80	123	–	4	4	31	142	28	30
Some other source	1 490	8	15	–	–	5	8	9	45	58
SEWAGE DISPOSAL										
Public sewer	112 664	1 192	1 939	–	2	109	1 666	395	782	1 207
Septic tank or cesspool	111 299	1 403	1 482	235	362	251	849	962	668	735
Other means	8 229	50	57	7	2	21	363	69	88	8
TENURE										
Owner-occupied housing units	150 881	1 960	2 254	113	192	173	1 872	889	910	1 103
Renter-occupied housing units	48 709	506	791	74	113	95	688	324	238	396
PERSONS IN UNIT										
Occupied housing units	**199 590**	**2 466**	**3 045**	**187**	**305**	**268**	**2 560**	**1 213**	**1 148**	**1 499**
1 person	46 476	439	815	44	41	76	709	244	350	437
2 persons	70 953	913	1 074	78	133	96	855	408	420	537
3 persons	28 213	387	352	24	35	42	318	175	133	192
4 persons	29 524	463	374	20	53	27	361	224	108	196
5 persons	16 312	158	311	10	35	13	217	127	94	103
6 persons	5 773	77	77	11	6	10	60	31	28	22
7 or more persons	2 339	29	42	–	2	4	40	4	15	12
Median, occupied housing units	2.25	2.37	2.16	2.13	2.34	2.10	2.17	2.39	2.03	2.08
Median, owner-occupied housing units	2.23	2.33	2.13	2.02	2.17	2.06	2.16	2.33	2.01	2.09
Median, renter-occupied housing units	2.35	2.72	2.30	2.33	3.05	2.21	2.21	2.81	2.21	2.05
VACANCY STATUS										
Vacant housing units	**32 602**	**179**	**433**	**55**	**61**	**113**	**318**	**213**	**390**	**451**
For sale only	2 779	20	51	–	4	6	19	9	20	37
For rent	4 528	39	110	–	5	16	76	27	24	86
Rented or sold, not occupied	2 642	33	29	39	–	4	59	18	9	35
For seasonal, recreational, or occasional use	10 002	–	26	–	4	28	23	15	133	156
For migrant workers	354	2	3	–	–	3	–	24	2	4
Other vacant	12 297	85	214	16	48	56	141	120	202	133
Boarded up	545	–	9	2	2	6	14	5	45	9
DURATION OF VACANCY										
Vacant-for-sale-only housing units	**2 779**	**20**	**51**	**–**	**4**	**6**	**19**	**9**	**20**	**37**
Less than 2 months	338	3	4	–	–	–	2	–	2	1
2 up to 6 months	515	–	8	–	2	–	6	5	3	3
6 or more months	1 926	17	39	–	2	6	11	4	15	33
Vacant-for-rent housing units	**4 528**	**39**	**110**	**–**	**5**	**16**	**76**	**27**	**24**	**86**
Less than 2 months	1 096	12	41	–	–	2	31	5	–	14
2 up to 6 months	1 121	4	10	–	–	5	10	7	3	24
6 or more months	2 311	23	59	–	5	9	35	15	21	48

TIPSII [UPF] GH231 CENSUS90 71580800 07/22/93 10:20 AM MACHINE: C DATA:CENSUS90*H2TIPSDA31. 07/19/93 14:47:32 TAPE: NONE FRAME: 175
TSF:CENSUS90*92. 07/19/93 14:48:07 UTF:CENSUS90*93. 07/19/93 14:48:07 META:CENSUS90*H2TABLES31. 07/19/93 14:58:14

Table 96. **Occupancy and Social Characteristics of Rural Housing Units: 1990**—Con.

[Threshold is 50 persons. Data based on sample and subject to sampling variability, see text. For definitions of terms and meanings of symbols, see text]

State County	Buffalo County	Burt County	Butler County	Cass County	Cedar County	Chase County	Cherry County	Cheyenne County	Clay County	Colfax County
All housing units	**5 166**	**3 740**	**2 669**	**6 456**	**4 149**	**2 011**	**1 691**	**1 604**	**3 173**	**2 242**
UNITS IN STRUCTURE										
1, detached	4 362	2 973	2 263	5 379	3 520	1 662	1 374	1 352	2 672	1 896
1, attached	36	7	12	31	36	10	6	2	111	3
2	42	56	25	79	29	16	–	16	30	8
3 or 4	106	111	11	58	81	37	–	75	135	11
5 or more	69	120	5	40	72	14	–	–	29	56
Mobile home or trailer	505	439	339	817	382	261	309	144	181	249
Other	46	34	14	52	29	11	2	15	15	19
YEAR STRUCTURE BUILT										
1989 to March 1990	61	41	34	172	25	26	6	6	7	8
1980 to 1988	488	232	256	928	347	202	175	121	236	193
1960 to 1979	1 700	1 095	662	2 503	1 131	655	435	294	863	521
1940 to 1959	485	480	286	696	462	372	275	291	342	209
1939 or earlier	2 432	1 892	1 431	2 157	2 184	756	800	892	1 725	1 311
ROOMS										
1 room	2	11	10	36	6	9	4	17	5	16
2 rooms	89	86	77	77	68	32	44	26	18	61
3 rooms	231	336	150	301	198	148	55	92	188	110
4 rooms	829	542	386	1 012	603	356	238	262	329	258
5 rooms	1 164	739	474	1 399	780	448	432	375	696	447
6 rooms	1 060	735	564	1 256	801	354	431	339	591	472
7 rooms	716	576	347	949	694	202	211	215	517	388
8 rooms	533	396	306	801	570	189	140	111	437	255
9 or more rooms	542	319	355	625	429	273	136	167	392	235
Median, all housing units	5.8	5.7	5.9	5.8	6.0	5.5	5.7	5.6	6.1	6.0
Median, occupied housing units	5.8	6.0	6.1	6.1	6.2	5.8	5.9	5.8	6.3	6.2
Median, owner-occupied housing units	6.1	6.2	6.2	6.2	6.3	6.0	6.0	5.9	6.5	6.3
Median, renter-occupied housing units	5.0	5.5	6.0	5.6	5.9	5.1	5.7	5.4	5.5	5.8
PLUMBING FACILITIES										
Complete plumbing facilities	5 119	3 668	2 523	6 367	4 101	2 001	1 660	1 591	3 117	2 145
Lacking complete plumbing facilities	47	72	146	89	48	10	31	13	56	97
KITCHEN FACILITIES										
Complete kitchen facilities	5 088	3 670	2 527	6 374	4 091	1 996	1 662	1 566	3 103	2 119
Lacking complete kitchen facilities	78	70	142	82	58	15	29	38	70	123
SOURCE OF WATER										
Public system or private company	2 516	2 485	955	4 665	2 501	1 234	297	700	2 357	1 041
Individual drilled well	2 623	913	1 396	1 424	1 400	753	1 304	871	722	913
Individual dug well	21	289	290	248	204	24	73	30	92	239
Some other source	6	53	28	119	44	–	17	3	2	49
SEWAGE DISPOSAL										
Public sewer	2 489	2 317	928	3 285	2 130	1 230	183	671	2 304	968
Septic tank or cesspool	2 564	1 345	1 626	3 038	1 875	752	1 455	923	814	1 069
Other means	113	78	115	133	144	29	53	10	55	205
TENURE										
Owner-occupied housing units	3 520	2 233	1 740	4 404	2 808	1 276	764	1 016	2 077	1 512
Renter-occupied housing units	1 243	906	482	1 065	844	428	492	378	664	420
PERSONS IN UNIT										
Occupied housing units	**4 763**	**3 139**	**2 222**	**5 469**	**3 652**	**1 704**	**1 256**	**1 394**	**2 741**	**1 932**
1 person	1 064	917	518	1 053	966	454	213	344	675	502
2 persons	1 614	1 132	735	1 992	1 176	603	488	535	1 003	643
3 persons	701	365	336	839	461	214	188	177	371	288
4 persons	775	375	303	953	457	236	195	193	387	259
5 persons	414	224	199	404	327	147	95	104	211	160
6 persons	145	79	90	179	174	39	65	28	73	55
7 or more persons	50	47	41	49	91	11	12	13	21	25
Median, occupied housing units	2.32	2.08	2.31	2.34	2.23	2.16	2.35	2.16	2.19	2.22
Median, owner-occupied housing units	2.31	2.07	2.29	2.35	2.27	2.14	2.23	2.15	2.19	2.19
Median, renter-occupied housing units	2.34	2.08	2.43	2.32	2.00	2.31	2.72	2.21	2.20	2.46
VACANCY STATUS										
Vacant housing units	**403**	**601**	**447**	**987**	**497**	**307**	**435**	**210**	**432**	**310**
For sale only	50	42	22	80	50	16	12	10	68	23
For rent	67	90	20	81	54	58	12	20	141	40
Rented or sold, not occupied	59	29	36	61	71	21	7	12	26	29
For seasonal, recreational, or occasional use	32	294	98	631	197	60	69	58	8	107
For migrant workers	–	4	–	–	–	6	74	–	5	1
Other vacant	195	142	271	134	125	146	261	110	184	110
Boarded up	12	4	4	5	–	8	8	6	11	–
DURATION OF VACANCY										
Vacant-for-sale-only housing units	**50**	**42**	**22**	**80**	**50**	**16**	**12**	**10**	**68**	**23**
Less than 2 months	16	–	1	3	4	7	–	2	9	4
2 up to 6 months	9	10	2	28	12	–	–	2	4	2
6 or more months	25	32	19	49	34	9	12	6	55	17
Vacant-for-rent housing units	**67**	**90**	**20**	**81**	**54**	**58**	**12**	**20**	**141**	**40**
Less than 2 months	19	26	–	16	11	11	3	2	17	19
2 up to 6 months	15	19	5	16	6	14	2	8	33	14
6 or more months	33	45	15	49	37	33	7	10	91	7

TIPSII [UPF] GH231 CENSUS90 71580800 07/22/93 10:20 AM MACHINE: C DATA:CENSUS90*H2TIPSDA31. 07/19/93 14:47:32 TAPE: NONE FRAME: 176
TSF:CENSUS90*92. 07/19/93 14:48:07 UTF:CENSUS90*93. 07/19/93 14:48:07 META:CENSUS90*H2TABLES31. 07/19/93 14:58:14

Table 96. **Occupancy and Social Characteristics of Rural Housing Units: 1990**—Con.

[Threshold is 50 persons. Data based on sample and subject to sampling variability, see text. For definitions of terms and meanings of symbols, see text]

State County	Cuming County	Custer County	Dakota County	Dawes County	Dawson County	Deuel County	Dixon County	Dodge County	Douglas County	Dundy County
All housing units	**2 744**	**4 014**	**2 251**	**1 576**	**3 048**	**1 075**	**2 613**	**4 751**	**6 959**	**1 326**
UNITS IN STRUCTURE										
1, detached	2 499	3 544	1 769	1 272	2 685	966	2 248	3 977	5 771	1 072
1, attached	12	13	28	16	14	6	10	23	124	6
2	18	43	21	25	11	–	13	43	59	18
3 or 4	30	38	45	16	11	24	54	37	153	56
5 or more	35	38	39	9	–	6	101	83	153	24
Mobile home or trailer	130	300	336	233	325	67	160	566	635	141
Other	20	38	13	5	2	6	27	22	64	9
YEAR STRUCTURE BUILT										
1989 to March 1990	9	35	44	5	11	6	15	14	363	3
1980 to 1988	201	268	235	135	284	38	154	363	1 419	169
1960 to 1979	611	968	969	510	1 075	192	578	1 607	3 038	355
1940 to 1959	363	437	237	182	369	273	236	660	909	214
1939 or earlier	1 560	2 306	766	744	1 309	566	1 630	2 107	1 230	585
ROOMS										
1 room	2	14	29	5	–	2	17	11	63	8
2 rooms	14	48	41	7	9	11	50	51	149	15
3 rooms	89	202	124	78	125	46	139	240	406	120
4 rooms	195	643	386	364	434	169	274	701	822	239
5 rooms	450	937	503	367	639	253	531	967	1 154	282
6 rooms	580	838	429	307	628	206	547	892	1 398	259
7 rooms	601	581	299	230	439	130	483	844	1 184	158
8 rooms	505	367	229	110	342	115	336	507	804	104
9 or more rooms	308	384	211	108	432	143	236	538	979	141
Median, all housing units	6.6	5.7	5.6	5.4	6.0	5.8	6.0	6.0	6.1	5.5
Median, occupied housing units	6.6	5.8	5.8	5.6	6.3	5.8	6.1	6.1	6.3	5.7
Median, owner-occupied housing units	6.7	6.0	6.0	5.7	6.4	6.0	6.2	6.2	6.6	5.9
Median, renter-occupied housing units	6.3	5.3	5.0	5.2	5.8	5.3	5.5	5.9	4.6	5.0
PLUMBING FACILITIES										
Complete plumbing facilities	2 708	3 948	2 234	1 534	3 015	1 065	2 603	4 725	6 884	1 309
Lacking complete plumbing facilities	36	66	17	42	33	10	10	26	75	17
KITCHEN FACILITIES										
Complete kitchen facilities	2 672	3 889	2 221	1 521	2 946	1 072	2 594	4 734	6 911	1 294
Lacking complete kitchen facilities	72	125	30	55	102	3	19	17	48	32
SOURCE OF WATER										
Public system or private company	1 602	1 914	1 512	718	926	750	1 625	2 492	4 420	753
Individual drilled well	1 013	2 059	567	811	2 004	315	818	2 050	2 117	572
Individual dug well	110	17	114	30	105	8	164	193	354	1
Some other source	19	24	58	17	13	2	6	16	68	–
SEWAGE DISPOSAL										
Public sewer	1 141	1 867	1 170	623	562	737	1 573	2 459	3 636	716
Septic tank or cesspool	1 484	1 998	1 059	893	2 440	328	984	2 096	3 191	587
Other means	119	149	22	60	46	10	56	196	132	23
TENURE										
Owner-occupied housing units	1 836	2 436	1 520	954	1 718	677	1 735	3 079	5 290	754
Renter-occupied housing units	705	927	480	308	634	238	603	939	1 043	331
PERSONS IN UNIT										
Occupied housing units	**2 541**	**3 363**	**2 000**	**1 262**	**2 352**	**915**	**2 338**	**4 018**	**6 333**	**1 085**
1 person	612	883	361	335	452	265	620	902	1 088	342
2 persons	877	1 255	639	485	971	331	797	1 479	2 095	386
3 persons	373	419	355	148	301	110	306	581	1 166	126
4 persons	328	413	345	142	363	127	318	552	1 167	150
5 persons	231	258	200	111	184	62	180	339	522	57
6 persons	71	104	86	32	62	19	90	130	189	21
7 or more persons	49	31	14	9	19	1	27	35	106	3
Median, occupied housing units	2.25	2.14	2.50	2.11	2.25	2.08	2.19	2.25	2.49	2.02
Median, owner-occupied housing units	2.23	2.13	2.63	2.04	2.19	1.99	2.18	2.20	2.56	2.09
Median, renter-occupied housing units	2.33	2.17	2.23	2.41	2.45	2.53	2.23	2.56	2.24	1.82
VACANCY STATUS										
Vacant housing units	**203**	**651**	**251**	**314**	**696**	**160**	**275**	**733**	**626**	**241**
For sale only	11	64	22	42	49	9	31	57	69	7
For rent	32	107	75	43	34	37	44	91	61	32
Rented or sold, not occupied	26	77	57	26	14	6	41	44	40	8
For seasonal, recreational, or occasional use	11	60	39	75	399	21	9	378	325	19
For migrant workers	–	–	–	5	6	2	–	–	–	2
Other vacant	123	343	58	123	194	85	150	163	131	173
Boarded up	–	12	–	7	4	7	7	5	7	8
DURATION OF VACANCY										
Vacant-for-sale-only housing units	**11**	**64**	**22**	**42**	**49**	**9**	**31**	**57**	**69**	**7**
Less than 2 months	2	2	9	2	7	–	9	5	18	–
2 up to 6 months	–	14	–	4	10	2	8	8	21	–
6 or more months	9	48	13	36	32	7	14	44	30	7
Vacant-for-rent housing units	**32**	**107**	**75**	**43**	**34**	**37**	**44**	**91**	**61**	**32**
Less than 2 months	3	18	44	3	4	9	15	9	29	8
2 up to 6 months	7	15	6	12	23	9	8	33	21	15
6 or more months	22	74	25	28	7	19	21	49	11	9

TIPSII [UPF] GH231 CENSUS90 71580800 07/22/93 10:20 AM MACHINE: C DATA:CENSUS90*H2TIPSDA31. 07/19/93 14:47:32 TAPE: NONE FRAME: 177
TSF:CENSUS90*92. 07/19/93 14:48:07 UTF:CENSUS90*93. 07/19/93 14:48:07 META:CENSUS90*H2TABLES31. 07/19/93 14:58:14

Table 96. Occupancy and Social Characteristics of Rural Housing Units: 1990—Con.

[Threshold is 50 persons. Data based on sample and subject to sampling variability, see text. For definitions of terms and meanings of symbols, see text]

State County	Fillmore County	Franklin County	Frontier County	Furnas County	Gage County	Garden County	Garfield County	Gosper County	Grant County	Greeley County
All housing units	**3 102**	**1 950**	**1 565**	**2 905**	**4 203**	**1 343**	**1 021**	**1 212**	**425**	**1 284**
UNITS IN STRUCTURE										
1, detached	2 730	1 774	1 323	2 516	3 809	1 149	868	1 056	316	1 124
1, attached	39	11	8	18	29	19	3	10	–	9
2	17	10	24	23	15	15	12	2	–	8
3 or 4	56	23	42	130	50	14	–	–	9	24
5 or more	106	2	5	42	66	14	37	–	–	20
Mobile home or trailer	106	116	161	160	185	128	99	136	95	87
Other	48	14	2	16	49	4	2	8	5	12
YEAR STRUCTURE BUILT										
1989 to March 1990	10	8	8	44	8	14	11	6	4	20
1980 to 1988	265	143	133	183	334	144	74	142	52	103
1960 to 1979	952	429	444	754	1 225	318	274	475	132	236
1940 to 1959	519	202	148	320	548	183	168	152	46	94
1939 or earlier	1 356	1 168	832	1 604	2 088	684	494	437	191	831
ROOMS										
1 room	5	–	–	16	12	–	9	8	2	–
2 rooms	20	17	15	37	123	43	17	2	8	27
3 rooms	97	73	110	197	88	90	73	50	17	58
4 rooms	409	306	253	526	451	256	250	197	99	119
5 rooms	659	437	345	791	1 063	338	234	312	112	325
6 rooms	695	383	341	492	839	263	167	254	73	265
7 rooms	520	302	205	366	671	144	122	140	40	182
8 rooms	330	189	128	238	534	92	78	127	34	123
9 or more rooms	367	243	168	242	422	117	71	122	40	185
Median, all housing units	6.0	5.9	5.7	5.4	5.9	5.3	5.2	5.6	5.3	5.9
Median, occupied housing units	6.1	6.0	6.0	5.6	6.0	5.6	5.3	6.1	5.7	6.0
Median, owner-occupied housing units	6.2	6.0	6.2	5.8	6.1	5.8	5.6	6.3	6.0	6.2
Median, renter-occupied housing units	5.5	5.7	5.7	4.9	5.7	5.0	4.7	5.7	5.3	5.3
PLUMBING FACILITIES										
Complete plumbing facilities	3 066	1 941	1 539	2 870	4 107	1 321	1 014	1 197	412	1 263
Lacking complete plumbing facilities	36	9	26	35	96	22	7	15	13	21
KITCHEN FACILITIES										
Complete kitchen facilities	3 052	1 942	1 522	2 859	4 048	1 304	1 019	1 193	408	1 250
Lacking complete kitchen facilities	50	8	43	46	155	39	2	19	17	34
SOURCE OF WATER										
Public system or private company	2 212	1 361	877	2 165	2 183	516	606	560	162	805
Individual drilled well	839	465	658	704	1 818	821	394	647	254	454
Individual dug well	51	108	8	26	167	6	21	3	3	20
Some other source	–	16	22	10	35	–	–	2	6	5
SEWAGE DISPOSAL										
Public sewer	2 150	1 127	825	2 026	2 051	699	608	299	171	784
Septic tank or cesspool	919	734	615	840	1 946	606	398	893	246	407
Other means	33	89	125	39	206	38	15	20	8	93
TENURE										
Owner-occupied housing units	2 110	1 306	866	1 772	2 947	714	619	590	192	889
Renter-occupied housing units	719	349	340	562	866	326	245	174	111	244
PERSONS IN UNIT										
Occupied housing units	**2 829**	**1 655**	**1 206**	**2 334**	**3 813**	**1 040**	**864**	**764**	**303**	**1 133**
1 person	817	503	329	789	845	311	249	163	72	342
2 persons	1 022	640	412	821	1 371	401	319	343	116	365
3 persons	346	179	155	270	617	133	106	89	33	135
4 persons	367	207	176	265	593	111	115	100	51	129
5 persons	174	71	100	109	287	63	48	58	26	89
6 persons	76	49	20	69	77	17	19	7	5	48
7 or more persons	27	6	14	11	23	4	8	4	–	25
Median, occupied housing units	2.08	2.01	2.17	1.96	2.27	2.02	2.07	2.14	2.19	2.12
Median, owner-occupied housing units	2.09	1.97	2.15	2.00	2.23	1.98	2.06	2.09	2.10	2.14
Median, renter-occupied housing units	2.04	2.27	2.21	1.69	2.59	2.21	2.13	2.44	2.37	1.95
VACANCY STATUS										
Vacant housing units	**273**	**295**	**359**	**571**	**390**	**303**	**157**	**448**	**122**	**151**
For sale only	47	25	23	57	57	24	36	4	1	16
For rent	66	35	40	122	59	46	16	6	5	43
Rented or sold, not occupied	14	26	71	14	98	25	13	4	2	18
For seasonal, recreational, or occasional use	16	43	116	51	57	87	33	354	12	2
For migrant workers	–	2	–	4	–	29	–	–	–	–
Other vacant	130	164	109	323	119	92	59	80	102	72
Boarded up	–	4	–	41	16	6	7	–	–	–
DURATION OF VACANCY										
Vacant-for-sale-only housing units	**47**	**25**	**23**	**57**	**57**	**24**	**36**	**4**	**1**	**16**
Less than 2 months	5	3	2	6	4	4	4	4	–	–
2 up to 6 months	7	7	1	8	23	2	4	–	–	1
6 or more months	35	15	20	43	30	18	28	–	1	15
Vacant-for-rent housing units	**66**	**35**	**40**	**122**	**59**	**46**	**16**	**6**	**5**	**43**
Less than 2 months	13	2	8	17	28	14	2	2	–	3
2 up to 6 months	25	7	7	35	8	17	–	–	–	5
6 or more months	28	26	25	70	23	15	14	4	5	35

TIPSII [UPF] GH231 CENSUS90 71580800 07/22/93 10:20 AM MACHINE: C DATA:CENSUS90*H2TIPSDA31. 07/19/93 14:47:32 TAPE: NONE FRAME: 178
TSF:CENSUS90*92. 07/19/93 14:48:07 UTF:CENSUS90*93. 07/19/93 14:48:07 META:CENSUS90*H2TABLES31. 07/19/93 14:58:14

Table 96. **Occupancy and Social Characteristics of Rural Housing Units: 1990**—Con.

[Threshold is 50 persons. Data based on sample and subject to sampling variability, see text. For definitions of terms and meanings of symbols, see text]

State County	Hall County	Hamilton County	Harlan County	Hayes County	Hitchcock County	Holt County	Hooker County	Howard County	Jefferson County	Johnson County
All housing units	**3 673**	**2 001**	**2 409**	**583**	**1 873**	**3 755**	**433**	**2 598**	**1 866**	**2 153**
UNITS IN STRUCTURE										
1, detached	3 064	1 762	1 738	520	1 475	3 067	334	2 202	1 718	1 844
1, attached	26	15	17	2	21	20	–	2	2	11
2	27	10	4	2	28	6	5	–	–	25
3 or 4	65	4	37	3	12	29	8	73	–	65
5 or more	38	–	28	–	5	37	5	37	–	45
Mobile home or trailer	451	206	580	54	299	580	79	253	130	139
Other	2	4	5	2	33	16	2	31	16	24
YEAR STRUCTURE BUILT										
1989 to March 1990	49	5	29	2	7	30	2	8	14	14
1980 to 1988	377	188	418	60	208	432	22	242	125	104
1960 to 1979	1 626	717	705	112	487	1 195	145	754	518	593
1940 to 1959	388	151	244	78	280	513	96	255	200	325
1939 or earlier	1 233	940	1 013	331	891	1 585	168	1 339	1 009	1 117
ROOMS										
1 room	22	8	2	–	–	4	7	10	–	4
2 rooms	65	17	26	–	28	40	7	30	2	14
3 rooms	100	79	227	27	137	142	29	185	25	133
4 rooms	531	207	413	97	340	621	89	400	221	290
5 rooms	896	325	577	136	456	797	98	633	410	488
6 rooms	695	383	493	99	355	898	68	510	427	503
7 rooms	467	409	266	76	210	581	44	389	403	288
8 rooms	413	212	161	72	147	394	36	231	188	255
9 or more rooms	484	361	244	76	200	278	55	210	190	178
Median, all housing units	5.8	6.5	5.4	5.8	5.4	5.8	5.4	5.6	6.1	5.8
Median, occupied housing units	5.9	6.6	5.9	6.1	5.7	6.0	5.7	5.8	6.2	5.9
Median, owner-occupied housing units	6.1	6.6	6.1	6.3	5.8	6.1	5.9	6.0	6.1	5.9
Median, renter-occupied housing units	5.2	6.7	5.3	5.8	5.4	5.5	4.8	5.1	6.7	5.5
PLUMBING FACILITIES										
Complete plumbing facilities	3 626	1 962	2 398	570	1 841	3 703	432	2 553	1 808	2 116
Lacking complete plumbing facilities	47	39	11	13	32	52	1	45	58	37
KITCHEN FACILITIES										
Complete kitchen facilities	3 626	1 965	2 370	554	1 861	3 666	430	2 511	1 812	2 113
Lacking complete kitchen facilities	47	36	39	29	12	89	3	87	54	40
SOURCE OF WATER										
Public system or private company	1 367	640	1 532	140	1 205	1 429	332	1 362	961	1 646
Individual drilled well	2 214	1 325	857	417	645	2 179	91	1 207	831	439
Individual dug well	64	36	20	26	13	128	10	18	65	66
Some other source	28	–	–	–	10	19	–	11	9	2
SEWAGE DISPOSAL										
Public sewer	1 325	631	1 403	133	1 176	1 607	333	1 337	744	1 327
Septic tank or cesspool	2 268	1 293	979	341	524	2 051	100	1 149	1 038	758
Other means	80	77	27	109	173	97	–	112	84	68
TENURE										
Owner-occupied housing units	2 616	1 254	1 232	338	1 108	2 269	255	1 717	1 382	1 483
Renter-occupied housing units	818	504	353	142	359	887	77	592	315	457
PERSONS IN UNIT										
Occupied housing units	**3 434**	**1 758**	**1 585**	**480**	**1 467**	**3 156**	**332**	**2 309**	**1 697**	**1 940**
1 person	618	280	462	109	415	769	111	576	360	596
2 persons	1 218	622	611	187	541	1 016	116	836	637	694
3 persons	593	274	178	71	162	410	41	281	243	256
4 persons	577	306	181	59	162	486	32	316	270	212
5 persons	308	191	117	37	114	235	21	192	152	106
6 persons	95	71	28	11	48	147	11	71	29	54
7 or more persons	25	14	8	6	25	93	–	37	6	22
Median, occupied housing units	2.40	2.46	2.04	2.20	2.09	2.30	1.97	2.19	2.27	2.04
Median, owner-occupied housing units	2.40	2.35	2.05	2.10	2.06	2.20	1.93	2.18	2.20	2.05
Median, renter-occupied housing units	2.39	3.33	2.02	2.78	2.20	2.79	2.12	2.26	3.01	1.93
VACANCY STATUS										
Vacant housing units	**239**	**243**	**824**	**103**	**406**	**599**	**101**	**289**	**169**	**213**
For sale only	27	21	43	5	28	47	4	31	20	28
For rent	40	17	44	8	51	121	10	51	17	39
Rented or sold, not occupied	69	20	12	8	15	40	1	30	61	9
For seasonal, recreational, or occasional use	43	105	577	2	145	44	2	51	12	25
For migrant workers	–	–	–	–	–	2	–	–	–	–
Other vacant	60	80	148	80	167	345	84	126	59	112
Boarded up	–	–	–	3	17	8	2	2	–	3
DURATION OF VACANCY										
Vacant-for-sale-only housing units	**27**	**21**	**43**	**5**	**28**	**47**	**4**	**31**	**20**	**28**
Less than 2 months	–	4	3	–	7	–	2	4	2	3
2 up to 6 months	6	4	8	–	2	7	–	10	2	1
6 or more months	21	13	32	5	19	40	2	17	16	24
Vacant-for-rent housing units	**40**	**17**	**44**	**8**	**51**	**121**	**10**	**51**	**17**	**39**
Less than 2 months	23	5	6	3	9	8	–	7	7	6
2 up to 6 months	5	7	8	–	22	14	4	13	3	25
6 or more months	12	5	30	5	20	99	6	31	7	8

TIPSII [UPF] GH231 CENSUS90 71580800 07/22/93 10:20 AM MACHINE: C DATA:CENSUS90*H2TIPSDA31. 07/19/93 14:47:32 TAPE: NONE FRAME: 179
TSF:CENSUS90*92. 07/19/93 14:48:07 UTF:CENSUS90*93. 07/19/93 14:48:07 META:CENSUS90*H2TABLES31. 07/19/93 14:58:14

Table 96. **Occupancy and Social Characteristics of Rural Housing Units: 1990**—Con.

[Threshold is 50 persons. Data based on sample and subject to sampling variability, see text. For definitions of terms and meanings of symbols, see text]

State County	Kearney County	Keith County	Keya Paha County	Kimball County	Knox County	Lancaster County	Lincoln County	Logan County	Loup County	McPherson County
All housing units	**1 520**	**2 662**	**584**	**738**	**4 799**	**7 519**	**4 383**	**387**	**399**	**257**
UNITS IN STRUCTURE										
1, detached	1 297	1 486	475	579	4 105	6 755	3 731	333	301	206
1, attached	7	6	5	–	18	63	18	2	–	2
2	15	2	3	11	32	40	8	3	–	3
3 or 4	2	16	–	–	112	63	35	–	–	–
5 or more	11	13	7	–	99	104	30	–	–	–
Mobile home or trailer	186	1 130	78	136	393	460	545	46	89	43
Other	2	9	16	12	40	34	16	3	9	3
YEAR STRUCTURE BUILT										
1989 to March 1990	44	38	9	8	19	135	84	7	12	3
1980 to 1988	170	466	60	73	480	987	455	27	51	24
1960 to 1979	508	1 359	136	183	1 615	3 742	1 771	95	101	97
1940 to 1959	104	305	96	82	412	574	778	43	49	52
1939 or earlier	694	494	283	392	2 273	2 081	1 295	215	186	81
ROOMS										
1 room	7	6	13	2	30	15	47	2	4	1
2 rooms	7	66	12	15	101	50	95	5	6	6
3 rooms	54	188	31	20	327	227	205	13	18	6
4 rooms	173	834	79	143	838	720	659	48	103	58
5 rooms	320	695	174	163	1 062	1 306	898	91	71	89
6 rooms	276	340	120	154	914	1 518	911	94	94	37
7 rooms	286	223	65	113	669	1 316	611	68	42	20
8 rooms	145	111	56	63	530	958	479	27	43	17
9 or more rooms	252	199	34	65	328	1 409	478	39	18	23
Median, all housing units	6.2	4.8	5.4	5.7	5.5	6.4	5.8	5.9	5.5	5.1
Median, occupied housing units	6.3	5.7	5.6	5.9	5.8	6.5	6.0	6.1	5.9	5.2
Median, owner-occupied housing units	6.5	5.7	5.7	6.0	6.0	6.7	6.2	6.2	5.9	5.3
Median, renter-occupied housing units	6.0	5.9	5.5	5.5	5.3	5.7	5.2	5.9	6.0	5.0
PLUMBING FACILITIES										
Complete plumbing facilities	1 502	2 646	535	730	4 683	7 482	4 365	385	346	254
Lacking complete plumbing facilities	18	16	49	8	116	37	18	2	53	3
KITCHEN FACILITIES										
Complete kitchen facilities	1 491	2 648	529	723	4 594	7 511	4 365	382	350	257
Lacking complete kitchen facilities	29	14	55	15	205	8	18	5	49	–
SOURCE OF WATER										
Public system or private company	491	508	199	271	3 124	3 197	1 207	150	–	1
Individual drilled well	1 000	2 103	349	450	1 275	4 039	3 064	237	367	256
Individual dug well	29	48	10	17	325	274	110	–	11	–
Some other source	–	3	26	–	75	9	2	–	21	–
SEWAGE DISPOSAL										
Public sewer	472	465	187	265	2 640	2 532	1 192	148	116	1
Septic tank or cesspool	924	2 183	362	445	1 845	4 757	3 142	207	253	256
Other means	124	14	35	28	314	230	49	32	30	–
TENURE										
Owner-occupied housing units	985	1 020	297	468	2 803	6 174	2 807	213	201	135
Renter-occupied housing units	392	366	122	129	1 014	1 049	819	107	75	77
PERSONS IN UNIT										
Occupied housing units	**1 377**	**1 386**	**419**	**597**	**3 817**	**7 223**	**3 626**	**320**	**276**	**212**
1 person	259	332	106	128	1 130	1 038	688	70	76	50
2 persons	509	546	176	242	1 356	2 569	1 360	118	94	82
3 persons	196	178	46	71	469	1 313	547	36	45	28
4 persons	237	191	48	87	454	1 388	567	41	38	28
5 persons	144	101	31	50	269	678	296	43	11	14
6 persons	17	30	9	6	101	167	124	10	12	5
7 or more persons	15	8	3	13	38	70	44	2	–	5
Median, occupied housing units	2.34	2.16	2.09	2.20	2.07	2.50	2.33	2.26	2.16	2.18
Median, owner-occupied housing units	2.26	2.12	2.13	2.10	2.07	2.55	2.30	2.05	2.08	2.09
Median, renter-occupied housing units	2.77	2.33	1.89	3.22	2.09	2.33	2.51	3.66	2.63	2.43
VACANCY STATUS										
Vacant housing units	**143**	**1 276**	**165**	**141**	**982**	**296**	**757**	**67**	**123**	**45**
For sale only	16	40	6	24	72	56	42	10	5	–
For rent	21	23	5	19	115	36	101	4	13	7
Rented or sold, not occupied	18	7	51	10	85	14	72	2	2	1
For seasonal, recreational, or occasional use	24	1 102	30	8	451	24	324	17	40	1
For migrant workers	2	11	–	3	1	–	8	2	–	–
Other vacant	62	93	73	77	258	166	210	32	63	36
Boarded up	9	3	6	–	–	7	3	4	9	–
DURATION OF VACANCY										
Vacant-for-sale-only housing units	**16**	**40**	**6**	**24**	**72**	**56**	**42**	**10**	**5**	**–**
Less than 2 months	–	–	–	–	12	6	10	1	–	–
2 up to 6 months	5	9	2	3	7	9	3	4	2	–
6 or more months	11	31	4	21	53	41	29	5	3	–
Vacant-for-rent housing units	**21**	**23**	**5**	**19**	**115**	**36**	**101**	**4**	**13**	**7**
Less than 2 months	4	17	–	4	19	9	25	–	1	2
2 up to 6 months	17	5	–	9	32	23	28	–	1	2
6 or more months	–	1	5	6	64	4	48	4	11	3

TIPSII [UPF] GH231 CENSUS90 71580800 07/22/93 10:20 AM MACHINE: C DATA:CENSUS90*H2TIPSDA31. 07/19/93 14:47:32 TAPE: NONE FRAME: 180
TSF:CENSUS90*92. 07/19/93 14:48:07 UTF:CENSUS90*93. 07/19/93 14:48:07 META:CENSUS90*H2TABLES31. 07/19/93 14:58:14

Table 96. **Occupancy and Social Characteristics of Rural Housing Units: 1990**—Con.

[Threshold is 50 persons. Data based on sample and subject to sampling variability, see text. For definitions of terms and meanings of symbols, see text]

State County	Madison County	Merrick County	Morrill County	Nance County	Nemaha County	Nuckolls County	Otoe County	Pawnee County	Perkins County
All housing units	**4 192**	**2 303**	**2 530**	**1 807**	**1 877**	**2 699**	**3 182**	**1 674**	**1 537**
UNITS IN STRUCTURE									
1, detached	3 575	1 935	2 007	1 598	1 566	2 394	2 877	1 458	1 338
1, attached	36	9	32	17	26	6	23	2	6
2	26	4	20	11	27	14	27	13	11
3 or 4	71	4	34	58	57	49	14	36	31
5 or more	68	13	35	8	23	93	47	32	–
Mobile home or trailer	403	319	376	101	160	127	165	110	147
Other	13	19	26	14	18	16	29	23	4
YEAR STRUCTURE BUILT									
1989 to March 1990	22	28	6	2	1	4	24	6	10
1980 to 1988	332	116	193	67	169	169	206	95	100
1960 to 1979	1 506	821	723	494	466	571	963	419	380
1940 to 1959	403	267	432	147	270	388	562	161	326
1939 or earlier	1 929	1 071	1 176	1 097	971	1 567	1 427	993	721
ROOMS									
1 room	26	19	6	1	–	1	2	2	–
2 rooms	46	48	77	8	36	47	25	16	24
3 rooms	169	122	175	105	98	131	123	83	78
4 rooms	611	345	551	253	276	409	376	208	247
5 rooms	938	509	645	432	342	704	680	416	325
6 rooms	883	385	406	387	431	574	772	367	321
7 rooms	639	368	272	314	300	393	592	251	157
8 rooms	504	255	168	160	218	237	269	179	140
9 or more rooms	376	252	230	147	176	203	343	152	245
Median, all housing units	5.8	5.8	5.2	5.8	5.9	5.6	6.0	5.8	5.8
Median, occupied housing units	5.9	6.1	5.4	5.9	6.0	5.7	6.0	6.0	6.0
Median, owner-occupied housing units	6.1	6.2	5.5	6.0	6.1	5.9	6.1	6.0	6.2
Median, renter-occupied housing units	5.1	5.8	5.1	5.4	5.6	5.0	5.9	5.5	5.3
PLUMBING FACILITIES									
Complete plumbing facilities	4 155	2 226	2 464	1 783	1 854	2 653	3 137	1 579	1 500
Lacking complete plumbing facilities	37	77	66	24	23	46	45	95	37
KITCHEN FACILITIES									
Complete kitchen facilities	4 146	2 225	2 443	1 778	1 835	2 623	3 143	1 557	1 491
Lacking complete kitchen facilities	46	78	87	29	42	76	39	117	46
SOURCE OF WATER									
Public system or private company	2 223	566	1 400	1 188	1 370	1 938	2 568	1 408	937
Individual drilled well	1 773	1 656	1 084	558	388	674	474	167	594
Individual dug well	169	40	35	55	95	83	128	98	4
Some other source	27	41	11	6	24	4	12	1	2
SEWAGE DISPOSAL									
Public sewer	2 177	756	1 380	1 156	795	1 882	1 555	973	818
Septic tank or cesspool	1 947	1 481	1 111	491	1 063	667	1 504	648	686
Other means	68	66	39	160	19	150	123	53	33
TENURE									
Owner-occupied housing units	2 961	1 452	1 424	1 210	1 150	1 856	2 235	1 137	994
Renter-occupied housing units	910	484	659	375	498	503	711	271	289
PERSONS IN UNIT									
Occupied housing units	**3 871**	**1 936**	**2 083**	**1 585**	**1 648**	**2 359**	**2 946**	**1 408**	**1 283**
1 person	848	431	536	433	411	681	672	437	330
2 persons	1 284	682	757	531	631	885	1 164	541	458
3 persons	550	283	259	203	231	262	381	152	157
4 persons	637	306	274	200	212	308	416	160	172
5 persons	369	162	193	164	123	152	239	83	112
6 persons	145	47	45	45	35	49	58	33	47
7 or more persons	38	25	19	9	5	22	16	2	7
Median, occupied housing units	2.35	2.29	2.17	2.18	2.15	2.06	2.19	1.99	2.18
Median, owner-occupied housing units	2.32	2.26	2.12	2.18	2.12	2.07	2.14	2.03	2.15
Median, renter-occupied housing units	2.46	2.44	2.35	2.13	2.26	2.01	2.47	1.62	2.45
VACANCY STATUS									
Vacant housing units	**321**	**367**	**447**	**222**	**229**	**340**	**236**	**266**	**254**
For sale only	45	12	34	20	16	56	34	44	21
For rent	63	44	85	58	66	67	37	29	57
Rented or sold, not occupied	10	34	23	22	24	47	41	20	23
For seasonal, recreational, or occasional use	28	157	82	43	33	28	12	36	18
For migrant workers	3	–	30	–	–	–	–	–	5
Other vacant	172	120	193	79	90	142	112	137	130
Boarded up	1	–	–	14	–	4	–	5	10
DURATION OF VACANCY									
Vacant-for-sale-only housing units	**45**	**12**	**34**	**20**	**16**	**56**	**34**	**44**	**21**
Less than 2 months	11	2	4	–	–	9	7	4	3
2 up to 6 months	12	2	3	6	–	9	2	8	2
6 or more months	22	8	27	14	16	38	25	32	16
Vacant-for-rent housing units	**63**	**44**	**85**	**58**	**66**	**67**	**37**	**29**	**57**
Less than 2 months	10	25	13	10	13	11	3	7	17
2 up to 6 months	19	3	22	16	33	27	12	5	15
6 or more months	34	16	50	32	20	29	22	17	25

TIPSII [UPF] GH231 CENSUS90 71580800 07/22/93 10:20 AM MACHINE: C DATA:CENSUS90*H2TIPSDA31. 07/19/93 14:47:32 TAPE: NONE FRAME: 181
TSF:CENSUS90*92. 07/19/93 14:48:07 UTF:CENSUS90*93. 07/19/93 14:48:07 META:CENSUS90*H2TABLES31. 07/19/93 14:58:14

Table 96. **Occupancy and Social Characteristics of Rural Housing Units: 1990**—Con.

[Threshold is 50 persons. Data based on sample and subject to sampling variability, see text. For definitions of terms and meanings of symbols, see text]

State County	Phelps County	Pierce County	Platte County	Polk County	Red Willow County	Richardson County	Rock County	Saline County	Sarpy County
All housing units	**1 558**	**3 177**	**3 904**	**2 742**	**1 609**	**2 390**	**1 001**	**3 434**	**5 528**
UNITS IN STRUCTURE									
1, detached	1 415	2 762	3 246	2 365	1 302	2 119	838	3 130	4 570
1, attached	12	20	35	16	23	14	4	22	137
2	3	26	8	16	18	–	17	19	21
3 or 4	30	30	–	23	15	19	15	67	49
5 or more	9	18	31	77	–	22	9	10	251
Mobile home or trailer	85	280	572	228	244	202	111	156	321
Other	4	41	12	17	7	14	7	30	179
YEAR STRUCTURE BUILT									
1989 to March 1990	–	43	73	14	–	17	2	25	163
1980 to 1988	118	316	499	173	168	123	72	175	1 413
1960 to 1979	416	821	1 351	795	532	563	327	1 106	2 744
1940 to 1959	157	410	353	254	237	285	267	457	461
1939 or earlier	867	1 587	1 628	1 506	672	1 402	333	1 671	747
ROOMS									
1 room	2	–	13	19	11	9	1	2	84
2 rooms	2	22	66	29	10	21	13	11	194
3 rooms	57	95	99	270	70	88	50	197	312
4 rooms	154	478	492	293	215	352	217	466	553
5 rooms	306	664	753	478	403	477	255	819	951
6 rooms	315	727	789	444	344	499	196	626	889
7 rooms	252	479	636	497	219	391	141	606	1 163
8 rooms	194	357	524	408	180	313	68	411	721
9 or more rooms	276	355	532	304	157	240	60	296	661
Median, all housing units	6.3	6.0	6.2	6.1	5.8	6.0	5.4	5.9	6.3
Median, occupied housing units	6.4	6.1	6.3	6.5	5.9	6.1	5.5	6.1	6.5
Median, owner-occupied housing units	6.5	6.1	6.4	6.6	6.0	6.2	5.7	6.2	6.8
Median, renter-occupied housing units	6.3	5.8	5.8	6.2	5.5	5.8	5.2	5.7	5.1
PLUMBING FACILITIES									
Complete plumbing facilities	1 546	3 130	3 857	2 701	1 584	2 275	974	3 357	5 391
Lacking complete plumbing facilities	12	47	47	41	25	115	27	77	137
KITCHEN FACILITIES									
Complete kitchen facilities	1 544	3 103	3 858	2 686	1 571	2 206	970	3 321	5 478
Lacking complete kitchen facilities	14	74	46	56	38	184	31	113	50
SOURCE OF WATER									
Public system or private company	653	1 707	1 342	1 543	749	1 555	515	2 200	3 297
Individual drilled well	876	1 359	2 357	950	833	661	472	1 162	1 743
Individual dug well	28	110	195	221	20	148	10	61	379
Some other source	1	1	10	28	7	26	4	11	109
SEWAGE DISPOSAL									
Public sewer	653	1 806	1 392	1 532	540	933	548	2 113	3 003
Septic tank or cesspool	880	1 319	2 307	907	1 008	1 302	446	1 105	2 404
Other means	25	52	205	303	61	155	7	216	121
TENURE									
Owner-occupied housing units	1 023	2 243	2 764	1 697	1 047	1 497	559	2 386	3 783
Renter-occupied housing units	390	686	713	526	323	530	239	672	1 043
PERSONS IN UNIT									
Occupied housing units	**1 413**	**2 929**	**3 477**	**2 223**	**1 370**	**2 027**	**798**	**3 058**	**4 826**
1 person	260	737	677	604	305	517	216	790	733
2 persons	516	1 006	1 048	822	491	767	280	1 103	1 485
3 persons	202	375	525	277	206	268	102	396	942
4 persons	248	416	566	283	206	288	105	423	987
5 persons	115	262	412	150	117	112	76	277	420
6 persons	59	93	171	73	27	54	15	56	181
7 or more persons	13	40	78	14	18	21	4	13	78
Median, occupied housing units	2.37	2.22	2.53	2.12	2.27	2.15	2.15	2.17	2.71
Median, owner-occupied housing units	2.25	2.20	2.51	2.09	2.20	2.12	2.15	2.12	2.81
Median, renter-occupied housing units	2.93	2.38	2.59	2.24	2.72	2.34	2.17	2.53	2.30
VACANCY STATUS									
Vacant housing units	**145**	**248**	**427**	**519**	**239**	**363**	**203**	**376**	**702**
For sale only	13	48	29	59	27	39	12	31	60
For rent	28	69	52	36	34	61	36	61	18
Rented or sold, not occupied	21	18	21	32	44	23	2	91	–
For seasonal, recreational, or occasional use	14	11	169	277	30	42	10	90	512
For migrant workers	–	–	–	–	–	–	–	–	–
Other vacant	69	102	156	115	104	198	143	103	112
Boarded up	–	8	5	5	5	3	2	25	8
DURATION OF VACANCY									
Vacant-for-sale-only housing units	**13**	**48**	**29**	**59**	**27**	**39**	**12**	**31**	**60**
Less than 2 months	5	4	5	6	–	3	–	3	16
2 up to 6 months	4	12	7	24	15	4	7	1	21
6 or more months	4	32	17	29	12	32	5	27	23
Vacant-for-rent housing units	**28**	**69**	**52**	**36**	**34**	**61**	**36**	**61**	**18**
Less than 2 months	6	24	6	11	10	3	2	9	9
2 up to 6 months	2	8	8	–	8	25	14	25	9
6 or more months	20	37	38	25	16	33	20	27	–

TIPSII [UPF] GH231 CENSUS90 71580800 07/22/93 10:20 AM MACHINE: C DATA:CENSUS90*H2TIPSDA31. 07/19/93 14:47:32 TAPE: NONE FRAME: 182
TSF:CENSUS90*92. 07/19/93 14:48:07 UTF:CENSUS90*93. 07/19/93 14:48:07 META:CENSUS90*H2TABLES31. 07/19/93 14:58:14

Table 96. **Occupancy and Social Characteristics of Rural Housing Units: 1990**—Con.

[Threshold is 50 persons. Data based on sample and subject to sampling variability, see text. For definitions of terms and meanings of symbols, see text]

State County	Saunders County	Scotts Bluff County	Seward County	Sheridan County	Sherman County	Sioux County	Stanton County	Thayer County
All housing units	**6 024**	**6 261**	**3 757**	**3 211**	**1 874**	**869**	**2 355**	**3 017**
UNITS IN STRUCTURE								
1, detached	5 349	4 966	3 137	2 505	1 562	716	2 098	2 697
1, attached	24	45	21	13	11	8	4	13
2	55	83	75	48	12	2	18	41
3 or 4	74	194	87	72	43	5	45	40
5 or more	92	70	49	79	–	–	10	67
Mobile home or trailer	350	885	372	465	234	132	170	143
Other	80	18	16	29	12	6	10	16
YEAR STRUCTURE BUILT								
1989 to March 1990	66	29	44	74	8	–	40	34
1980 to 1988	471	418	304	276	94	71	262	187
1960 to 1979	2 322	2 600	1 212	880	520	171	818	820
1940 to 1959	767	1 094	485	577	111	174	265	534
1939 or earlier	2 398	2 120	1 712	1 404	1 141	453	970	1 442
ROOMS								
1 room	21	30	6	8	16	4	8	–
2 rooms	86	111	42	65	21	15	31	14
3 rooms	332	323	154	253	161	47	56	121
4 rooms	786	1 454	505	578	350	180	219	415
5 rooms	1 349	1 612	641	768	421	204	500	696
6 rooms	1 287	1 029	869	606	382	172	434	640
7 rooms	861	648	577	346	240	112	524	476
8 rooms	622	535	472	310	138	60	316	312
9 or more rooms	680	519	491	277	145	75	267	343
Median, all housing units	5.8	5.3	6.1	5.4	5.4	5.4	6.3	5.9
Median, occupied housing units	6.0	5.4	6.2	5.7	5.8	5.8	6.4	6.0
Median, owner-occupied housing units	6.1	5.7	6.4	5.9	5.9	5.8	6.5	6.1
Median, renter-occupied housing units	5.3	4.9	5.3	4.9	5.3	5.7	5.9	5.6
PLUMBING FACILITIES								
Complete plumbing facilities	5 958	6 115	3 731	3 180	1 811	816	2 325	2 992
Lacking complete plumbing facilities	66	146	26	31	63	53	30	25
KITCHEN FACILITIES								
Complete kitchen facilities	5 921	6 079	3 735	3 177	1 811	808	2 336	2 972
Lacking complete kitchen facilities	103	182	22	34	63	61	19	45
SOURCE OF WATER								
Public system or private company	3 345	2 667	1 907	1 798	1 091	199	1 284	2 258
Individual drilled well	2 444	3 501	1 727	1 375	759	609	843	712
Individual dug well	220	65	123	36	21	23	226	44
Some other source	15	28	–	2	3	38	2	3
SEWAGE DISPOSAL								
Public sewer	2 799	2 984	1 867	1 803	1 030	195	1 251	2 076
Septic tank or cesspool	3 088	3 113	1 748	1 340	699	550	977	774
Other means	137	164	142	68	145	124	127	167
TENURE								
Owner-occupied housing units	4 361	3 682	2 515	1 815	1 082	393	1 650	2 084
Renter-occupied housing units	966	1 752	908	803	349	219	517	585
PERSONS IN UNIT								
Occupied housing units	**5 327**	**5 434**	**3 423**	**2 618**	**1 431**	**612**	**2 167**	**2 669**
1 person	1 122	1 169	650	726	400	139	421	752
2 persons	1 836	2 006	1 259	937	472	244	703	1 018
3 persons	841	850	521	319	195	92	332	308
4 persons	816	840	548	328	190	73	381	338
5 persons	458	391	303	176	118	42	207	203
6 persons	183	103	102	73	43	18	67	32
7 or more persons	71	75	40	59	13	4	56	18
Median, occupied housing units	2.34	2.27	2.34	2.12	2.17	2.18	2.44	2.07
Median, owner-occupied housing units	2.36	2.23	2.35	2.08	2.25	2.07	2.42	2.09
Median, renter-occupied housing units	2.22	2.42	2.33	2.30	1.78	2.69	2.58	1.97
VACANCY STATUS								
Vacant housing units	**697**	**827**	**334**	**593**	**443**	**257**	**188**	**348**
For sale only	91	72	14	29	24	29	19	49
For rent	47	205	50	168	30	8	24	68
Rented or sold, not occupied	19	39	24	64	40	8	19	45
For seasonal, recreational, or occasional use	432	108	107	35	212	40	9	41
For migrant workers	–	63	4	37	–	5	–	–
Other vacant	108	340	135	260	137	167	117	145
Boarded up	7	10	7	13	3	11	3	4
DURATION OF VACANCY								
Vacant-for-sale-only housing units	**91**	**72**	**14**	**29**	**24**	**29**	**19**	**49**
Less than 2 months	14	6	–	9	7	2	3	5
2 up to 6 months	4	5	2	6	–	2	2	12
6 or more months	73	61	12	14	17	25	14	32
Vacant-for-rent housing units	**47**	**205**	**50**	**168**	**30**	**8**	**24**	**68**
Less than 2 months	5	113	7	42	16	–	8	15
2 up to 6 months	15	53	23	50	7	–	–	8
6 or more months	27	39	20	76	7	8	16	45

TIPSII [UPF] GH231 CENSUS90 71580800 07/22/93 10:20 AM MACHINE: C DATA:CENSUS90*H2TIPSDA31. 07/19/93 14:47:32 TAPE: NONE FRAME: 183
TSF:CENSUS90*92. 07/19/93 14:48:07 UTF:CENSUS90*93. 07/19/93 14:48:07 META:CENSUS90*H2TABLES31. 07/19/93 14:58:14

Table 96. **Occupancy and Social Characteristics of Rural Housing Units: 1990**—Con.

[Threshold is 50 persons. Data based on sample and subject to sampling variability, see text. For definitions of terms and meanings of symbols, see text]

State County	Thomas County	Thurston County	Valley County	Washington County	Wayne County	Webster County	Wheeler County	York County
All housing units	**404**	**2 548**	**2 469**	**3 661**	**1 687**	**2 048**	**561**	**2 538**
UNITS IN STRUCTURE								
1, detached	341	2 097	2 069	3 146	1 556	1 758	430	2 241
1, attached	1	48	26	16	5	8	–	13
2	–	77	14	28	5	29	–	7
3 or 4	–	62	67	35	19	77	4	27
5 or more	–	66	111	42	–	45	6	45
Mobile home or trailer	56	178	164	365	89	120	116	187
Other	6	20	18	29	13	11	5	18
YEAR STRUCTURE BUILT								
1989 to March 1990	5	36	15	17	9	16	1	16
1980 to 1988	31	332	238	503	124	126	70	213
1960 to 1979	149	863	636	1 434	377	563	215	913
1940 to 1959	90	266	259	436	108	140	66	294
1939 or earlier	129	1 051	1 321	1 271	1 069	1 203	209	1 102
ROOMS								
1 room	–	14	–	19	–	3	3	22
2 rooms	2	47	47	25	9	48	36	24
3 rooms	32	204	158	149	44	95	68	89
4 rooms	63	435	330	542	146	317	111	205
5 rooms	114	654	554	703	327	440	127	463
6 rooms	70	502	501	751	363	373	103	545
7 rooms	47	350	332	589	333	342	48	445
8 rooms	35	195	306	492	277	226	31	307
9 or more rooms	41	147	241	391	188	204	34	438
Median, all housing units	5.4	5.4	5.8	6.0	6.4	5.8	5.0	6.4
Median, occupied housing units	5.6	5.4	5.9	6.1	6.4	6.1	5.6	6.5
Median, owner-occupied housing units	5.7	5.7	6.1	6.2	6.4	6.3	5.8	6.5
Median, renter-occupied housing units	5.4	5.0	5.2	5.6	6.4	5.0	5.2	6.6
PLUMBING FACILITIES								
Complete plumbing facilities	399	2 525	2 439	3 605	1 648	2 015	557	2 508
Lacking complete plumbing facilities	5	23	30	56	39	33	4	30
KITCHEN FACILITIES								
Complete kitchen facilities	398	2 489	2 431	3 629	1 634	1 999	549	2 494
Lacking complete kitchen facilities	6	59	38	32	53	49	12	44
SOURCE OF WATER								
Public system or private company	125	1 919	1 670	1 392	591	1 369	214	1 094
Individual drilled well	274	419	758	1 860	883	631	338	1 388
Individual dug well	5	199	27	378	210	36	9	56
Some other source	–	11	14	31	3	12	–	–
SEWAGE DISPOSAL								
Public sewer	168	1 598	1 608	1 070	541	1 290	210	1 107
Septic tank or cesspool	229	924	772	2 494	1 033	659	322	1 354
Other means	7	26	89	97	113	99	29	77
TENURE								
Owner-occupied housing units	225	1 388	1 537	2 739	1 080	1 376	231	1 728
Renter-occupied housing units	91	900	604	694	447	379	119	609
PERSONS IN UNIT								
Occupied housing units	**316**	**2 288**	**2 141**	**3 433**	**1 527**	**1 755**	**350**	**2 337**
1 person	67	530	663	543	295	521	83	463
2 persons	111	655	767	1 235	540	679	116	834
3 persons	45	308	253	565	222	202	57	348
4 persons	57	336	250	629	251	185	47	390
5 persons	28	213	173	310	170	116	20	214
6 persons	8	125	22	113	39	41	16	69
7 or more persons	–	121	13	38	10	11	11	19
Median, occupied housing units	2.32	2.44	2.03	2.45	2.37	2.03	2.29	2.35
Median, owner-occupied housing units	2.11	2.27	2.05	2.44	2.32	2.04	2.24	2.24
Median, renter-occupied housing units	3.17	3.03	1.92	2.49	2.57	1.87	2.48	3.09
VACANCY STATUS								
Vacant housing units	**88**	**260**	**328**	**228**	**160**	**293**	**211**	**201**
For sale only	3	7	31	33	15	32	6	10
For rent	2	91	59	16	32	74	8	43
Rented or sold, not occupied	–	37	46	7	9	32	–	29
For seasonal, recreational, or occasional use	16	11	17	95	5	45	136	28
For migrant workers	–	–	–	–	–	–	–	–
Other vacant	67	114	175	77	99	110	61	91
Boarded up	–	15	3	–	1	7	2	7
DURATION OF VACANCY								
Vacant-for-sale-only housing units	**3**	**7**	**31**	**33**	**15**	**32**	**6**	**10**
Less than 2 months	–	1	–	4	–	5	–	2
2 up to 6 months	2	–	5	22	3	6	–	5
6 or more months	1	6	26	7	12	21	6	3
Vacant-for-rent housing units	**2**	**91**	**59**	**16**	**32**	**74**	**8**	**43**
Less than 2 months	2	22	16	11	10	16	–	9
2 up to 6 months	–	22	5	2	4	11	2	2
6 or more months	–	47	38	3	18	47	6	32

TIPSII [UPF] GH231 CENSUS90 71580800 07/22/93 10:20 AM MACHINE: C DATA:CENSUS90*H2TIPSDA31. 07/19/93 14:47:32 TAPE: NONE FRAME: 184
TSF:CENSUS90*92. 07/19/93 14:48:07 UTF:CENSUS90*93. 07/19/93 14:48:07 META:CENSUS90*H2TABLES31. 07/19/93 14:58:14

Table 97. Structural and Utilization Characteristics of Rural Housing Units: 1990

[Threshold is 50 persons. Data based on sample and subject to sampling variability, see text. For definitions of terms and meanings of symbols, see text]

State County	The State	Adams County	Antelope County	Arthur County	Banner County	Blaine County	Boone County	Box Butte County	Boyd County	Brown County
Occupied housing units	**199 590**	**2 466**	**3 045**	**187**	**305**	**268**	**2 560**	**1 213**	**1 148**	**1 499**
POPULATION										
All persons	**534 377**	**6 788**	**7 965**	**462**	**852**	**675**	**6 667**	**3 365**	**2 835**	**3 657**
Persons in occupied housing units	524 125	6 712	7 879	462	852	675	6 553	3 351	2 770	3 594
Per occupied housing unit	2.63	2.72	2.59	2.47	2.79	2.52	2.56	2.76	2.41	2.40
Owner-occupied housing units	393 255	5 281	5 731	229	476	370	4 813	2 464	2 172	2 623
Per owner-occupied housing unit	2.61	2.69	2.54	2.03	2.48	2.14	2.57	2.77	2.39	2.38
Renter-occupied housing units	130 870	1 431	2 148	233	376	305	1 740	887	598	971
Per renter-occupied housing unit	2.69	2.83	2.72	3.15	3.33	3.21	2.53	2.74	2.51	2.45
AGE OF HOUSEHOLDER										
Under 25 years	6 430	78	91	6	9	18	75	12	31	53
25 to 34 years	35 411	443	530	30	43	33	491	255	175	224
35 to 44 years	39 611	575	539	35	59	51	381	299	182	263
45 to 54 years	29 283	435	307	20	60	23	396	186	140	211
55 to 64 years	30 032	326	493	20	49	42	354	194	159	186
65 to 74 years	29 905	345	485	25	52	37	387	130	217	269
75 years and over	28 918	264	600	51	33	64	476	137	244	293
HOUSE HEATING FUEL										
Utility gas	79 949	1 510	1 507	–	–	9	1 418	331	8	661
Bottled, tank, or LP gas	62 847	695	971	132	243	219	558	509	470	383
Electricity	32 478	160	323	38	30	22	478	173	341	206
Fuel oil, kerosene, etc.	12 190	18	95	–	13	3	53	145	180	102
All other fuels	12 020	83	149	17	19	15	51	55	149	147
No fuel used	106	–	–	–	–	–	2	–	–	–
VEHICLES AVAILABLE										
None	8 630	45	186	6	9	5	151	53	73	79
1	45 302	404	765	40	40	65	655	218	308	456
2	80 795	1 096	1 227	68	96	98	1 071	400	427	578
3 or more	64 863	921	867	73	160	100	683	542	340	386
YEAR HOUSEHOLDER MOVED INTO UNIT										
1989 to March 1990	25 884	291	360	16	53	40	281	184	92	170
1985 to 1988	42 261	542	500	52	45	70	537	237	208	326
1980 to 1984	31 192	431	509	15	47	36	405	232	147	228
1979 or earlier	100 253	1 202	1 676	104	160	122	1 337	560	701	775
PERSONS PER ROOM										
0.50 or less	147 869	1 821	2 219	150	230	180	1 945	855	880	1 160
0.51 to 0.75	31 602	375	468	15	35	64	382	145	134	203
0.76 to 1.00	17 171	245	306	20	38	21	221	179	119	126
1.01 to 1.50	2 548	24	50	2	2	–	7	32	15	6
1.51 or more	400	1	2	–	–	3	5	2	–	4
PLUMBING FACILITIES BY PERSONS PER ROOM										
Complete plumbing facilities	198 401	2 449	2 990	187	303	262	2 550	1 213	1 140	1 487
1.01 or more	2 921	25	52	2	2	–	12	34	15	10
Lacking complete plumbing facilities	1 189	17	55	–	2	6	10	–	8	12
1.01 or more	27	–	–	–	–	3	–	–	–	–
HOUSEHOLDER 65 YEARS AND OVER										
Occupied housing units	**58 823**	**609**	**1 085**	**76**	**85**	**101**	**863**	**267**	**461**	**562**
Owner occupied	51 302	581	934	66	72	90	749	220	423	490
1-person households	26 233	212	561	30	33	47	404	150	219	300
Built 1939 or earlier	29 545	272	571	36	52	60	556	154	270	250
Mean household income in 1989 (dollars)	20 480	47 225	17 881	22 775	21 546	22 065	18 591	19 831	18 277	15 836
Lacking complete plumbing facilities	650	9	19	–	2	3	3	–	5	12
No vehicle available	6 627	30	165	4	7	2	111	36	69	65
No telephone in unit	1 192	8	23	1	–	–	22	2	13	21
1-person households	820	6	20	1	–	–	22	–	10	19
Units in structure:										
1, detached or attached	52 126	562	976	72	80	91	744	217	414	484
2 or more	3 484	14	81	–	2	–	85	21	18	43
Mobile home, trailer, or other	3 213	33	28	4	3	10	34	29	29	35
Specified owner	33 975	368	634	31	8	43	552	72	280	365
Mean value (dollars)	34 000	56 300	30 300	28 000	22 400	22 400	31 200	36 500	20 600	28 700
Specified renter	6 285	24	144	6	4	4	114	30	36	65
Mean contract rent (dollars)	155	265	127	–	–	50	143	186	97	143
With meals included in rent	22	–	2	–	–	–	–	–	–	–
Mean contract rent (dollars)	212	–	90	–	–	–	–	–	–	–
No meals included in rent	5 084	21	117	–	–	2	98	23	28	58
No cash rent	1 179	3	25	6	4	2	16	7	8	7
HOUSEHOLDS BELOW POVERTY LEVEL										
Occupied housing units	**25 686**	**211**	**604**	**17**	**61**	**45**	**419**	**121**	**256**	**292**
Renter occupied	10 043	79	234	11	34	15	171	57	59	117
Built 1939 or earlier	12 745	99	363	9	30	22	251	51	152	105
Lacking complete plumbing facilities	326	2	8	–	–	3	7	–	2	–
No vehicle available	4 215	19	101	–	2	5	79	21	35	46
No telephone in unit	2 827	23	50	–	4	2	49	8	14	18
1.01 or more persons per room	1 028	3	20	–	–	3	2	2	7	7

TIPSII [UPF] GH231 CENSUS90 71580800 07/22/93 10:20 AM MACHINE: C DATA:CENSUS90*H2TIPSDA31. 07/19/93 14:47:32 TAPE: NONE FRAME: 185
TSF:CENSUS90*92. 07/19/93 14:48:07 UTF:CENSUS90*93. 07/19/93 14:48:07 META:CENSUS90*H2TABLES31. 07/19/93 14:58:14

Table 97. Structural and Utilization Characteristics of Rural Housing Units: 1990 —Con.

[Threshold is 50 persons. Data based on sample and subject to sampling variability, see text. For definitions of terms and meanings of symbols, see text]

State County	Buffalo County	Burt County	Butler County	Cass County	Cedar County	Chase County	Cherry County	Cheyenne County	Clay County	Colfax County
Occupied housing units	**4 763**	**3 139**	**2 222**	**5 469**	**3 652**	**1 704**	**1 256**	**1 394**	**2 741**	**1 932**
POPULATION										
All persons	**13 051**	**7 868**	**6 078**	**14 906**	**10 131**	**4 381**	**3 481**	**3 535**	**7 123**	**5 087**
Persons in occupied housing units	12 777	7 671	6 078	14 818	9 903	4 296	3 481	3 535	6 969	5 014
Per occupied housing unit	2.68	2.44	2.74	2.71	2.71	2.52	2.77	2.54	2.54	2.60
Owner-occupied housing units	9 319	5 460	4 737	11 988	7 788	3 179	1 972	2 346	5 166	3 957
Per owner-occupied housing unit	2.65	2.45	2.72	2.72	2.77	2.49	2.58	2.31	2.49	2.62
Renter-occupied housing units	3 458	2 211	1 341	2 830	2 115	1 117	1 509	1 189	1 803	1 057
Per renter-occupied housing unit	2.78	2.44	2.78	2.66	2.51	2.61	3.07	3.15	2.72	2.52
AGE OF HOUSEHOLDER										
Under 25 years	188	97	51	192	126	66	16	79	68	94
25 to 34 years	930	495	393	1 083	624	283	290	202	468	397
35 to 44 years	947	528	420	1 263	692	366	205	284	544	261
45 to 54 years	719	400	305	907	436	237	240	158	393	228
55 to 64 years	781	420	366	787	502	271	159	227	384	296
65 to 74 years	573	557	343	694	603	242	202	265	470	344
75 years and over	625	642	344	543	669	239	144	179	414	312
HOUSE HEATING FUEL										
Utility gas	2 627	1 612	332	2 071	1 600	775	7	611	1 949	47
Bottled, tank, or LP gas	1 026	778	1 142	1 633	854	513	763	558	467	630
Electricity	764	479	333	1 150	454	300	229	88	253	335
Fuel oil, kerosene, etc.	139	148	203	313	560	96	130	75	19	821
All other fuels	202	120	212	295	171	14	127	62	53	99
No fuel used	5	2	–	7	13	6	–	–	–	–
VEHICLES AVAILABLE										
None	169	210	102	152	202	67	49	28	133	110
1	1 065	960	461	1 141	1 012	443	290	309	643	434
2	1 940	1 353	799	2 275	1 588	673	495	581	1 138	863
3 or more	1 589	616	860	1 901	850	521	422	476	827	525
YEAR HOUSEHOLDER MOVED INTO UNIT										
1989 to March 1990	684	422	231	834	349	356	180	194	318	215
1985 to 1988	1 106	650	409	1 413	716	339	300	288	532	295
1980 to 1984	735	504	341	902	628	263	183	148	401	359
1979 or earlier	2 238	1 563	1 241	2 320	1 959	746	593	764	1 490	1 063
PERSONS PER ROOM										
0.50 or less	3 395	2 450	1 659	3 926	2 689	1 276	882	1 047	2 145	1 476
0.51 to 0.75	878	454	361	961	575	253	188	179	394	255
0.76 to 1.00	405	218	169	489	336	149	130	134	185	177
1.01 to 1.50	76	15	26	91	44	17	50	28	15	19
1.51 or more	9	2	7	2	8	9	6	6	2	5
PLUMBING FACILITIES BY PERSONS PER ROOM										
Complete plumbing facilities	4 749	3 122	2 184	5 447	3 640	1 704	1 242	1 389	2 728	1 923
1.01 or more	85	17	33	91	52	26	56	34	15	24
Lacking complete plumbing facilities	14	17	38	22	12	–	14	5	13	9
1.01 or more	–	–	–	2	–	–	–	–	2	–
HOUSEHOLDER 65 YEARS AND OVER										
Occupied housing units	**1 198**	**1 199**	**687**	**1 237**	**1 272**	**481**	**346**	**444**	**884**	**656**
Owner occupied	1 026	980	614	1 086	1 097	427	284	415	788	588
1-person households	579	610	304	503	580	222	110	156	378	314
Built 1939 or earlier	649	581	385	572	725	182	187	262	494	376
Mean household income in 1989 (dollars)	20 605	19 748	20 485	24 148	17 016	19 558	29 195	25 001	21 454	16 567
Lacking complete plumbing facilities	6	6	23	18	6	–	7	5	8	9
No vehicle available	134	158	80	112	168	49	34	19	99	102
No telephone in unit	28	29	36	21	25	7	–	3	35	16
1-person households	10	13	22	14	17	4	–	–	27	14
Units in structure:										
1, detached or attached	1 032	1 002	618	1 082	1 153	428	320	412	784	607
2 or more	109	155	20	57	71	23	–	4	77	32
Mobile home, trailer, or other	57	42	49	98	48	30	26	28	23	17
Specified owner	745	706	327	682	823	348	83	227	623	378
Mean value (dollars)	33 000	33 500	24 500	42 500	31 800	39 400	22 600	30 100	31 400	28 900
Specified renter	162	203	45	108	144	48	13	17	96	61
Mean contract rent (dollars)	159	166	145	162	129	177	86	131	133	150
With meals included in rent	–	–	–	–	–	–	–	–	–	–
Mean contract rent (dollars)	–	–	–	–	–	–	–	–	–	–
No meals included in rent	139	175	28	87	108	39	7	11	88	47
No cash rent	23	28	17	21	36	9	6	6	8	14
HOUSEHOLDS BELOW POVERTY LEVEL										
Occupied housing units	**478**	**475**	**315**	**469**	**573**	**263**	**275**	**183**	**359**	**270**
Renter occupied	209	203	90	171	198	79	106	73	152	75
Built 1939 or earlier	274	246	160	208	364	132	119	115	174	148
Lacking complete plumbing facilities	5	5	19	11	4	–	–	5	5	–
No vehicle available	70	99	47	71	89	44	7	8	78	61
No telephone in unit	37	72	38	50	37	24	11	38	55	4
1.01 or more persons per room	20	10	8	25	6	9	31	8	8	3

TIPSII [UPF] GH231 CENSUS90 71580800 07/22/93 10:20 AM MACHINE: C DATA:CENSUS90*H2TIPSDA31. 07/19/93 14:47:32 TAPE: NONE FRAME: 186
TSF:CENSUS90*92. 07/19/93 14:48:07 UTF:CENSUS90*93. 07/19/93 14:48:07 META:CENSUS90*H2TABLES31. 07/19/93 14:58:14

Table 97. **Structural and Utilization Characteristics of Rural Housing Units: 1990** —Con.

[Threshold is 50 persons. Data based on sample and subject to sampling variability, see text. For definitions of terms and meanings of symbols, see text]

State County	Cuming County	Custer County	Dakota County	Dawes County	Dawson County	Deuel County	Dixon County	Dodge County	Douglas County	Dundy County
Occupied housing units	**2 541**	**3 363**	**2 000**	**1 262**	**2 352**	**915**	**2 338**	**4 018**	**6 333**	**1 085**
POPULATION										
All persons	**6 867**	**8 492**	**5 822**	**3 433**	**6 284**	**2 237**	**6 143**	**10 820**	**17 960**	**2 582**
Persons in occupied housing units	6 758	8 409	5 714	3 159	6 182	2 210	6 019	10 570	17 574	2 520
Per occupied housing unit	2.66	2.50	2.86	2.50	2.63	2.42	2.57	2.63	2.77	2.32
Owner-occupied housing units	4 671	6 116	4 481	2 298	4 455	1 581	4 413	7 909	15 045	1 866
Per owner-occupied housing unit	2.54	2.51	2.95	2.41	2.59	2.34	2.54	2.57	2.84	2.47
Renter-occupied housing units	2 087	2 293	1 233	861	1 727	629	1 606	2 661	2 529	654
Per renter-occupied housing unit	2.96	2.47	2.57	2.80	2.72	2.64	2.66	2.83	2.42	1.98
AGE OF HOUSEHOLDER										
Under 25 years	73	83	100	35	61	27	74	138	155	74
25 to 34 years	420	554	449	130	430	158	406	712	1 374	132
35 to 44 years	461	538	455	266	452	153	449	629	1 582	223
45 to 54 years	289	498	298	165	358	91	302	667	1 301	109
55 to 64 years	436	506	246	242	417	130	290	717	814	143
65 to 74 years	449	593	277	212	401	171	371	543	590	206
75 years and over	413	591	175	212	233	185	446	612	517	198
HOUSE HEATING FUEL										
Utility gas	829	702	874	417	495	656	896	1 497	2 768	462
Bottled, tank, or LP gas	575	1 930	462	386	1 122	203	635	860	1 005	468
Electricity	404	373	388	173	563	34	327	757	1 897	95
Fuel oil, kerosene, etc.	634	49	127	80	64	10	285	631	445	21
All other fuels	99	307	147	206	108	12	194	268	218	39
No fuel used	–	2	2	–	–	–	1	5	–	–
VEHICLES AVAILABLE										
None	116	143	77	50	51	49	126	171	186	37
1	574	803	462	237	367	248	617	930	1 328	293
2	1 109	1 145	904	484	1 085	351	959	1 764	2 815	386
3 or more	742	1 272	557	491	849	267	636	1 153	2 004	369
YEAR HOUSEHOLDER MOVED INTO UNIT										
1989 to March 1990	283	443	373	176	300	148	290	451	1 027	167
1985 to 1988	433	579	424	248	508	176	498	884	1 809	187
1980 to 1984	406	546	298	192	293	124	371	601	1 082	182
1979 or earlier	1 419	1 795	905	646	1 251	467	1 179	2 082	2 415	549
PERSONS PER ROOM										
0.50 or less	1 968	2 563	1 293	962	1 754	720	1 722	2 967	4 513	839
0.51 to 0.75	361	459	361	158	351	123	375	713	1 265	159
0.76 to 1.00	186	297	288	119	220	59	205	299	448	81
1.01 to 1.50	26	41	47	23	26	9	32	35	96	6
1.51 or more	–	3	11	–	1	4	4	4	11	–
PLUMBING FACILITIES BY PERSONS PER ROOM										
Complete plumbing facilities	2 527	3 350	1 989	1 256	2 338	908	2 331	4 008	6 311	1 082
1.01 or more	26	44	58	23	27	13	36	39	107	6
Lacking complete plumbing facilities	14	13	11	6	14	7	7	10	22	3
1.01 or more	–	–	–	–	–	–	–	–	–	–
HOUSEHOLDER 65 YEARS AND OVER										
Occupied housing units	**862**	**1 184**	**452**	**424**	**634**	**356**	**817**	**1 155**	**1 107**	**404**
Owner occupied	730	1 016	392	353	564	327	688	1 012	920	330
1-person households	359	569	183	207	225	177	399	511	527	195
Built 1939 or earlier	500	677	221	235	329	188	501	547	353	221
Mean household income in 1989 (dollars)	19 895	21 317	19 666	15 797	22 483	21 729	16 366	19 643	26 066	21 048
Lacking complete plumbing facilities	7	9	4	–	–	–	–	4	13	2
No vehicle available	108	120	33	39	38	38	103	127	129	33
No telephone in unit	9	25	9	2	8	3	4	29	3	5
1-person households	7	15	4	–	3	3	2	18	3	5
Units in structure:										
1, detached or attached	792	1 019	383	352	599	327	699	1 006	892	332
2 or more	57	85	23	31	8	11	80	88	115	48
Mobile home, trailer, or other	13	80	46	41	27	18	38	61	100	24
Specified owner	414	645	221	201	311	258	491	744	581	222
Mean value (dollars)	35 000	24 800	41 900	28 700	45 600	34 300	29 300	37 200	65 900	29 100
Specified renter	83	143	52	41	36	25	116	114	165	56
Mean contract rent (dollars)	139	122	177	192	133	146	152	160	207	132
With meals included in rent	–	–	–	–	–	–	–	–	2	–
Mean contract rent (dollars)	–	–	–	–	–	–	–	–	163	–
No meals included in rent	76	119	40	33	19	18	99	98	157	56
No cash rent	7	24	12	8	17	7	17	16	6	–
HOUSEHOLDS BELOW POVERTY LEVEL										
Occupied housing units	**291**	**531**	**282**	**185**	**287**	**122**	**357**	**412**	**362**	**147**
Renter occupied	131	215	98	77	88	42	127	147	169	59
Built 1939 or earlier	152	315	115	74	131	64	231	175	87	94
Lacking complete plumbing facilities	–	–	2	4	2	2	5	–	12	2
No vehicle available	51	76	43	31	28	22	46	76	60	20
No telephone in unit	7	38	28	27	34	18	32	65	48	7
1.01 or more persons per room	15	19	11	1	14	8	3	12	41	2

TIPSII [UPF] GH231 CENSUS90 71580800 07/22/93 10:20 AM MACHINE: C DATA:CENSUS90*H2TIPSDA31. 07/19/93 14:47:32 TAPE: NONE FRAME: 187
TSF:CENSUS90*92. 07/19/93 14:48:07 UTF:CENSUS90*93. 07/19/93 14:48:07 META:CENSUS90*H2TABLES31. 07/19/93 14:58:14

Table 97. **Structural and Utilization Characteristics of Rural Housing Units: 1990** —Con.

[Threshold is 50 persons. Data based on sample and subject to sampling variability, see text. For definitions of terms and meanings of symbols, see text]

State County	Fillmore County	Franklin County	Frontier County	Furnas County	Gage County	Garden County	Garfield County	Gosper County	Grant County	Greeley County
Occupied housing units	**2 829**	**1 655**	**1 206**	**2 334**	**3 813**	**1 040**	**864**	**764**	**303**	**1 133**
POPULATION										
All persons	**7 103**	**3 938**	**3 101**	**5 553**	**10 440**	**2 460**	**2 141**	**1 928**	**769**	**3 006**
Persons in occupied housing units	6 827	3 845	3 044	5 330	9 843	2 394	2 066	1 868	769	2 940
Per occupied housing unit	2.41	2.32	2.52	2.28	2.58	2.30	2.39	2.45	2.54	2.59
Owner-occupied housing units	5 062	2 862	2 191	4 093	7 476	1 620	1 404	1 383	441	2 325
Per owner-occupied housing unit	2.40	2.19	2.53	2.31	2.54	2.27	2.27	2.34	2.30	2.62
Renter-occupied housing units	1 765	983	853	1 237	2 367	774	662	485	328	615
Per renter-occupied housing unit	2.45	2.82	2.51	2.20	2.73	2.37	2.70	2.79	2.95	2.52
AGE OF HOUSEHOLDER										
Under 25 years	76	34	50	60	139	38	32	18	16	40
25 to 34 years	508	257	176	322	653	145	127	138	50	157
35 to 44 years	512	245	239	415	799	160	135	140	66	212
45 to 54 years	366	204	197	195	556	137	122	103	38	115
55 to 64 years	356	232	178	360	635	179	115	121	48	189
65 to 74 years	507	318	186	433	550	213	169	155	42	197
75 years and over	504	365	180	549	481	168	164	89	43	223
HOUSE HEATING FUEL										
Utility gas	1 602	1 197	555	1 682	1 318	534	517	336	–	477
Bottled, tank, or LP gas	687	330	443	423	1 462	286	245	268	179	360
Electricity	383	46	147	122	559	160	24	121	67	221
Fuel oil, kerosene, etc.	98	23	13	20	132	–	4	9	34	32
All other fuels	59	59	48	87	342	60	74	30	23	43
No fuel used	–	–	–	–	–	–	–	–	–	–
VEHICLES AVAILABLE										
None	160	88	33	141	179	46	33	7	8	77
1	701	424	257	697	744	272	260	157	94	271
2	1 245	656	432	899	1 641	391	321	318	99	425
3 or more	723	487	484	597	1 249	331	250	282	102	360
YEAR HOUSEHOLDER MOVED INTO UNIT										
1989 to March 1990	345	162	147	348	464	172	110	93	66	146
1985 to 1988	501	315	225	431	746	247	213	113	76	200
1980 to 1984	536	235	190	339	651	139	122	130	40	129
1979 or earlier	1 447	943	644	1 216	1 952	482	419	428	121	658
PERSONS PER ROOM										
0.50 or less	2 241	1 366	917	1 830	2 832	849	656	629	230	841
0.51 to 0.75	417	164	165	309	583	122	114	89	36	155
0.76 to 1.00	157	114	117	176	346	66	82	40	35	115
1.01 to 1.50	12	11	3	19	41	2	7	6	–	22
1.51 or more	2	–	4	–	11	1	5	–	2	–
PLUMBING FACILITIES BY PERSONS PER ROOM										
Complete plumbing facilities	2 818	1 648	1 198	2 313	3 780	1 032	857	753	303	1 128
1.01 or more	14	11	7	19	50	3	12	6	2	22
Lacking complete plumbing facilities	11	7	8	21	33	8	7	11	–	5
1.01 or more	–	–	–	–	2	–	–	–	–	–
HOUSEHOLDER 65 YEARS AND OVER										
Occupied housing units	**1 011**	**683**	**366**	**982**	**1 031**	**381**	**333**	**244**	**85**	**420**
Owner occupied	867	629	317	830	919	319	274	235	79	385
1-person households	485	318	179	526	477	177	173	89	37	192
Built 1939 or earlier	400	416	232	544	542	191	164	102	49	294
Mean household income in 1989 (dollars)	26 240	19 085	18 205	16 048	18 438	19 840	16 449	24 873	24 865	18 352
Lacking complete plumbing facilities	9	–	2	18	15	8	5	6	–	2
No vehicle available	149	78	27	113	135	34	27	7	3	66
No telephone in unit	29	13	4	10	17	–	10	2	5	16
1-person households	22	9	2	7	13	–	10	2	3	12
Units in structure:										
1, detached or attached	891	633	327	835	947	358	287	236	71	401
2 or more	81	23	25	111	37	8	33	–	–	11
Mobile home, trailer, or other	39	27	14	36	47	15	13	8	14	8
Specified owner	671	493	211	698	631	238	192	145	42	267
Mean value (dollars)	33 500	24 700	28 900	23 800	30 300	32 500	24 800	42 300	30 900	22 100
Specified renter	142	51	49	146	88	47	48	–	5	29
Mean contract rent (dollars)	173	150	115	128	136	140	136	–	212	118
With meals included in rent	–	1	–	–	–	–	–	–	–	–
Mean contract rent (dollars)	–	137	–	–	–	–	–	–	–	–
No meals included in rent	111	36	42	128	71	38	45	–	5	24
No cash rent	31	14	7	18	17	9	3	–	–	5
HOUSEHOLDS BELOW POVERTY LEVEL										
Occupied housing units	**286**	**260**	**216**	**416**	**527**	**153**	**161**	**72**	**34**	**184**
Renter occupied	117	61	100	156	223	69	58	24	25	47
Built 1939 or earlier	134	183	106	229	274	73	87	35	10	119
Lacking complete plumbing facilities	2	3	–	1	15	–	7	2	–	–
No vehicle available	55	44	20	88	81	32	21	7	3	55
No telephone in unit	37	21	20	23	54	15	9	14	4	11
1.01 or more persons per room	6	–	–	3	28	–	2	–	–	6

TIPSII [UPF] GH231 CENSUS90 71580800 07/22/93 10:20 AM MACHINE: C DATA:CENSUS90*H2TIPSDA31. 07/19/93 14:47:32 TAPE: NONE FRAME: 188
TSF:CENSUS90*92. 07/19/93 14:48:07 UTF:CENSUS90*93. 07/19/93 14:48:07 META:CENSUS90*H2TABLES31. 07/19/93 14:58:14

Table 97. **Structural and Utilization Characteristics of Rural Housing Units: 1990** —Con.

[Threshold is 50 persons. Data based on sample and subject to sampling variability, see text. For definitions of terms and meanings of symbols, see text]

State County	Hall County	Hamilton County	Harlan County	Hayes County	Hitchcock County	Holt County	Hooker County	Howard County	Jefferson County	Johnson County
Occupied housing units	**3 434**	**1 758**	**1 585**	**480**	**1 467**	**3 156**	**332**	**2 309**	**1 697**	**1 940**
POPULATION										
All persons	**9 539**	**5 052**	**3 810**	**1 222**	**3 750**	**8 747**	**793**	**6 055**	**4 424**	**4 673**
Persons in occupied housing units	9 481	5 052	3 755	1 222	3 644	8 631	761	5 979	4 424	4 587
Per occupied housing unit	2.76	2.87	2.37	2.55	2.48	2.73	2.29	2.59	2.61	2.36
Owner-occupied housing units	7 287	3 455	2 906	805	2 775	5 931	611	4 524	3 613	3 504
Per owner-occupied housing unit	2.79	2.76	2.36	2.38	2.50	2.61	2.40	2.63	2.61	2.36
Renter-occupied housing units	2 194	1 597	849	417	869	2 700	150	1 455	811	1 083
Per renter-occupied housing unit	2.68	3.17	2.41	2.94	2.42	3.04	1.95	2.46	2.57	2.37
AGE OF HOUSEHOLDER										
Under 25 years	145	38	38	5	65	93	14	94	42	39
25 to 34 years	745	410	214	99	230	627	46	383	304	306
35 to 44 years	697	369	251	79	246	598	52	385	295	282
45 to 54 years	602	256	224	55	177	415	48	316	236	278
55 to 64 years	481	293	245	92	235	478	48	329	250	252
65 to 74 years	385	260	325	88	224	502	63	423	311	340
75 years and over	379	132	288	62	290	443	61	379	259	443
HOUSE HEATING FUEL										
Utility gas	2 089	943	1 124	–	–	839	–	969	245	802
Bottled, tank, or LP gas	824	493	265	353	953	1 007	275	764	857	535
Electricity	330	177	132	78	208	665	21	302	257	298
Fuel oil, kerosene, etc.	119	66	7	17	213	304	21	156	101	119
All other fuels	72	74	57	30	91	341	15	118	237	186
No fuel used	–	5	–	2	2	–	–	–	–	–
VEHICLES AVAILABLE										
None	92	27	94	16	75	127	21	95	55	182
1	678	253	408	84	413	767	83	566	348	486
2	1 397	760	661	193	539	1 321	103	873	630	698
3 or more	1 267	718	422	187	440	941	125	775	664	574
YEAR HOUSEHOLDER MOVED INTO UNIT										
1989 to March 1990	520	212	227	65	184	366	41	294	174	219
1985 to 1988	770	325	287	97	281	656	60	491	300	339
1980 to 1984	515	262	303	49	236	505	44	388	204	291
1979 or earlier	1 629	959	768	269	766	1 629	187	1 136	1 019	1 091
PERSONS PER ROOM										
0.50 or less	2 487	1 285	1 265	370	1 124	2 139	263	1 642	1 309	1 560
0.51 to 0.75	602	309	226	74	202	566	45	402	246	252
0.76 to 1.00	299	142	84	33	127	352	18	223	111	105
1.01 to 1.50	40	21	10	3	14	93	6	38	31	12
1.51 or more	6	1	–	–	–	6	–	4	–	11
PLUMBING FACILITIES BY PERSONS PER ROOM										
Complete plumbing facilities	3 420	1 737	1 585	478	1 459	3 142	332	2 301	1 652	1 911
1.01 or more	46	22	10	3	14	99	6	42	25	23
Lacking complete plumbing facilities	14	21	–	2	8	14	–	8	45	29
1.01 or more	–	–	–	–	–	–	–	–	6	–
HOUSEHOLDER 65 YEARS AND OVER										
Occupied housing units	**764**	**392**	**613**	**150**	**514**	**945**	**124**	**802**	**570**	**783**
Owner occupied	672	352	523	129	450	814	120	657	543	679
1-person households	322	148	292	59	271	465	70	325	222	367
Built 1939 or earlier	302	192	319	85	295	492	52	443	350	340
Mean household income in 1989 (dollars)	21 830	23 346	16 278	18 891	16 351	17 976	14 338	18 722	21 721	23 851
Lacking complete plumbing facilities	5	7	–	2	6	10	–	5	38	13
No vehicle available	42	23	78	7	56	103	14	84	53	149
No telephone in unit	9	4	16	4	17	27	1	12	13	17
1-person households	7	4	11	4	17	19	1	12	13	11
Units in structure:										
1, detached or attached	675	364	537	139	462	838	106	714	543	679
2 or more	36	5	35	3	17	41	–	69	–	57
Mobile home, trailer, or other	53	23	41	8	35	66	18	19	27	47
Specified owner	427	200	414	73	343	452	86	456	282	459
Mean value (dollars)	46 100	42 700	32 600	23 600	28 300	30 200	27 600	34 700	31 500	29 100
Specified renter	88	30	89	16	57	99	4	115	25	83
Mean contract rent (dollars)	166	205	137	203	148	125	150	151	147	156
With meals included in rent	–	–	–	–	7	4	–	–	–	–
Mean contract rent (dollars)	–	–	–	–	95	50	–	–	–	–
No meals included in rent	71	23	65	5	27	71	4	100	10	75
No cash rent	17	7	24	11	23	24	–	15	15	8
HOUSEHOLDS BELOW POVERTY LEVEL										
Occupied housing units	**333**	**141**	**245**	**74**	**251**	**544**	**54**	**306**	**221**	**272**
Renter occupied	130	57	88	30	93	208	19	135	51	105
Built 1939 or earlier	110	91	141	40	130	256	26	205	147	157
Lacking complete plumbing facilities	4	1	–	2	6	4	–	7	27	2
No vehicle available	52	10	39	11	29	76	12	49	31	64
No telephone in unit	22	8	19	6	24	24	4	46	7	25
1.01 or more persons per room	8	2	3	1	3	42	2	4	10	9

TIPSII [UPF] GH231 CENSUS90 71580800 07/22/93 10:20 AM MACHINE: C DATA:CENSUS90*H2TIPSDA31. 07/19/93 14:47:32 TAPE: NONE FRAME: 189
TSF:CENSUS90*92. 07/19/93 14:48:07 UTF:CENSUS90*93. 07/19/93 14:48:07 META:CENSUS90*H2TABLES31. 07/19/93 14:58:14

Table 97. Structural and Utilization Characteristics of Rural Housing Units: 1990 —Con.

[Threshold is 50 persons. Data based on sample and subject to sampling variability, see text. For definitions of terms and meanings of symbols, see text]

State County	Kearney County	Keith County	Keya Paha County	Kimball County	Knox County	Lancaster County	Lincoln County	Logan County	Loup County	McPherson County
Occupied housing units	**1 377**	**1 386**	**419**	**597**	**3 817**	**7 223**	**3 626**	**320**	**276**	**212**
POPULATION										
All persons	**3 880**	**3 489**	**1 029**	**1 534**	**9 534**	**21 063**	**9 903**	**878**	**683**	**546**
Persons in occupied housing units	3 757	3 489	1 029	1 534	9 298	20 595	9 859	878	683	546
Per occupied housing unit	2.73	2.52	2.46	2.57	2.44	2.85	2.72	2.74	2.47	2.58
Owner-occupied housing units	2 294	2 478	801	1 148	6 868	17 965	7 519	451	486	349
Per owner-occupied housing unit	2.33	2.43	2.70	2.45	2.45	2.91	2.68	2.12	2.42	2.59
Renter-occupied housing units	1 463	1 011	228	386	2 430	2 630	2 340	427	197	197
Per renter-occupied housing unit	3.73	2.76	1.87	2.99	2.40	2.51	2.86	3.99	2.63	2.56
AGE OF HOUSEHOLDER										
Under 25 years	84	37	16	10	115	138	124	7	3	5
25 to 34 years	324	249	62	137	568	1 170	621	52	40	37
35 to 44 years	302	273	74	129	629	2 052	806	66	43	34
45 to 54 years	170	191	47	64	464	1 372	677	49	64	40
55 to 64 years	169	213	68	134	558	1 130	562	45	30	28
65 to 74 years	188	242	72	83	679	811	482	58	44	38
75 years and over	140	181	80	40	804	550	354	43	52	30
HOUSE HEATING FUEL										
Utility gas	792	426	–	71	1 318	1 215	1 402	–	–	–
Bottled, tank, or LP gas	259	448	254	416	1 297	3 594	1 329	250	214	185
Electricity	249	412	44	60	615	1 614	639	29	22	16
Fuel oil, kerosene, etc.	50	28	32	11	292	324	23	12	14	–
All other fuels	27	64	89	39	295	476	233	29	26	11
No fuel used	–	8	–	–	–	–	–	–	–	–
VEHICLES AVAILABLE										
None	23	29	11	17	325	175	58	4	13	3
1	266	347	86	111	990	993	692	56	53	41
2	570	524	141	266	1 498	3 037	1 396	141	98	70
3 or more	518	486	181	203	1 004	3 018	1 480	119	112	98
YEAR HOUSEHOLDER MOVED INTO UNIT										
1989 to March 1990	221	148	50	81	431	730	507	47	22	33
1985 to 1988	361	289	76	120	722	1 903	741	83	50	29
1980 to 1984	194	256	43	120	582	1 167	588	38	49	40
1979 or earlier	601	693	250	276	2 082	3 423	1 790	152	155	110
PERSONS PER ROOM										
0.50 or less	1 006	1 083	314	438	2 970	5 390	2 670	226	203	151
0.51 to 0.75	253	155	63	88	524	1 235	582	53	44	30
0.76 to 1.00	99	130	38	50	269	567	304	32	27	19
1.01 to 1.50	19	12	4	21	54	27	66	7	2	12
1.51 or more	–	6	–	–	–	4	4	2	–	–
PLUMBING FACILITIES BY PERSONS PER ROOM										
Complete plumbing facilities	1 377	1 383	418	597	3 791	7 194	3 615	318	269	209
1.01 or more	19	18	4	21	54	31	70	9	2	12
Lacking complete plumbing facilities	–	3	1	–	26	29	11	2	7	3
1.01 or more	–	–	–	–	–	–	–	–	–	–
HOUSEHOLDER 65 YEARS AND OVER										
Occupied housing units	**328**	**423**	**152**	**123**	**1 483**	**1 361**	**836**	**101**	**96**	**68**
Owner occupied	297	378	124	109	1 284	1 194	755	94	87	58
1-person households	125	198	52	39	698	492	339	42	41	28
Built 1939 or earlier	166	177	86	64	705	469	324	52	36	17
Mean household income in 1989 (dollars)	29 656	23 113	19 740	21 268	19 559	27 173	22 110	29 166	21 559	24 597
Lacking complete plumbing facilities	–	3	1	–	19	7	7	2	2	3
No vehicle available	15	18	6	11	241	125	40	4	13	3
No telephone in unit	8	14	–	–	31	12	8	–	4	–
1-person households	6	5	–	–	18	12	5	–	4	–
Units in structure:										
1, detached or attached	313	338	138	90	1 290	1 242	716	89	75	56
2 or more	6	13	2	9	114	70	22	–	–	–
Mobile home, trailer, or other	9	72	12	24	79	49	98	12	21	12
Specified owner	197	199	58	46	947	630	440	59	31	20
Mean value (dollars)	51 700	35 600	22 200	29 000	28 700	66 700	39 400	33 700	12 000	33 300
Specified renter	29	31	20	14	191	122	54	5	3	4
Mean contract rent (dollars)	207	124	104	263	125	195	153	150	–	–
With meals included in rent	–	–	–	–	–	–	–	–	–	–
Mean contract rent (dollars)	–	–	–	–	–	–	–	–	–	–
No meals included in rent	17	26	8	14	160	107	40	4	–	–
No cash rent	12	5	12	–	31	15	14	1	3	4
HOUSEHOLDS BELOW POVERTY LEVEL										
Occupied housing units	**100**	**165**	**103**	**99**	**760**	**334**	**303**	**38**	**63**	**56**
Renter occupied	58	61	31	37	302	81	146	22	15	26
Built 1939 or earlier	52	46	62	38	345	134	94	18	33	27
Lacking complete plumbing facilities	–	3	–	–	13	2	–	2	5	–
No vehicle available	9	25	9	9	186	63	26	4	7	–
No telephone in unit	30	14	4	13	113	7	55	2	5	–
1.01 or more persons per room	10	6	–	6	26	–	9	–	–	10

TIPSII [UPF] GH231 CENSUS90 71580800 07/22/93 10:20 AM MACHINE: C DATA:CENSUS90*H2TIPSDA31. 07/19/93 14:47:32 TAPE: NONE FRAME: 190
TSF:CENSUS90*92. 07/19/93 14:48:07 UTF:CENSUS90*93. 07/19/93 14:48:07 META:CENSUS90*H2TABLES31. 07/19/93 14:58:14

Table 97. **Structural and Utilization Characteristics of Rural Housing Units: 1990** —Con.

[Threshold is 50 persons. Data based on sample and subject to sampling variability, see text. For definitions of terms and meanings of symbols, see text]

State County	Madison County	Merrick County	Morrill County	Nance County	Nemaha County	Nuckolls County	Otoe County	Pawnee County	Perkins County
Occupied housing units	**3 871**	**1 936**	**2 083**	**1 585**	**1 648**	**2 359**	**2 946**	**1 408**	**1 283**
POPULATION									
All persons	**11 179**	**5 174**	**5 423**	**4 275**	**4 537**	**5 786**	**7 705**	**3 317**	**3 367**
Persons in occupied housing units	10 705	5 137	5 315	4 109	4 097	5 673	7 527	3 252	3 311
Per occupied housing unit	2.77	2.65	2.55	2.59	2.49	2.40	2.55	2.31	2.58
Owner-occupied housing units	8 352	3 802	3 596	3 125	2 876	4 416	5 525	2 514	2 377
Per owner-occupied housing unit	2.82	2.62	2.53	2.58	2.50	2.38	2.47	2.21	2.39
Renter-occupied housing units	2 353	1 335	1 719	984	1 221	1 257	2 002	738	934
Per renter-occupied housing unit	2.59	2.76	2.61	2.62	2.45	2.50	2.82	2.72	3.23
AGE OF HOUSEHOLDER									
Under 25 years	63	94	95	53	97	51	69	47	19
25 to 34 years	803	353	339	298	227	383	482	147	229
35 to 44 years	830	352	394	275	361	404	507	194	215
45 to 54 years	505	301	319	154	222	283	515	165	182
55 to 64 years	621	316	326	258	205	369	396	194	167
65 to 74 years	490	283	260	244	270	388	522	340	218
75 years and over	559	237	350	303	266	481	455	321	253
HOUSE HEATING FUEL									
Utility gas	1 912	582	1 202	864	422	1 504	1 121	482	424
Bottled, tank, or LP gas	797	882	512	336	757	536	1 015	522	429
Electricity	576	282	263	235	271	218	373	225	318
Fuel oil, kerosene, etc.	282	80	7	77	75	32	202	16	79
All other fuels	302	109	99	73	117	69	232	161	33
No fuel used	2	1	–	–	6	–	3	2	–
VEHICLES AVAILABLE									
None	177	55	114	87	48	181	107	128	45
1	915	400	546	411	363	611	644	353	352
2	1 711	771	795	607	775	927	1 185	530	398
3 or more	1 068	710	628	480	462	640	1 010	397	488
YEAR HOUSEHOLDER MOVED INTO UNIT									
1989 to March 1990	475	255	351	180	190	308	295	163	160
1985 to 1988	790	384	431	282	361	418	623	231	203
1980 to 1984	687	241	331	227	288	348	405	198	209
1979 or earlier	1 919	1 056	970	896	809	1 285	1 623	816	711
PERSONS PER ROOM									
0.50 or less	2 691	1 422	1 507	1 172	1 251	1 842	2 231	1 168	987
0.51 to 0.75	676	278	302	219	299	301	464	154	161
0.76 to 1.00	411	215	228	180	87	182	216	84	123
1.01 to 1.50	62	19	36	12	11	34	26	2	12
1.51 or more	31	2	10	2	–	–	9	–	–
PLUMBING FACILITIES BY PERSONS PER ROOM									
Complete plumbing facilities	3 849	1 931	2 083	1 579	1 633	2 342	2 919	1 366	1 279
1.01 or more	85	21	46	14	11	34	35	2	12
Lacking complete plumbing facilities	22	5	–	6	15	17	27	42	4
1.01 or more	8	–	–	–	–	–	–	–	–
HOUSEHOLDER 65 YEARS AND OVER									
Occupied housing units	**1 049**	**520**	**610**	**547**	**536**	**869**	**977**	**661**	**471**
Owner occupied	899	461	525	491	460	763	880	569	418
1-person households	481	218	291	256	203	423	421	301	204
Built 1939 or earlier	535	262	302	299	299	485	366	359	201
Mean household income in 1989 (dollars)	16 241	19 733	17 778	17 123	24 393	16 495	19 474	17 792	16 993
Lacking complete plumbing facilities	9	4	–	6	15	6	16	39	–
No vehicle available	115	47	82	66	33	139	100	108	39
No telephone in unit	30	28	7	13	10	9	5	25	4
1-person households	9	25	7	9	10	7	5	25	2
Units in structure:									
1, detached or attached	963	450	520	506	505	768	872	565	432
2 or more	49	14	39	28	7	70	45	46	24
Mobile home, trailer, or other	37	56	51	13	24	31	60	50	15
Specified owner	708	225	372	384	207	624	556	343	293
Mean value (dollars)	35 100	29 100	28 900	28 900	26 400	26 500	38 300	19 800	39 300
Specified renter	130	50	83	52	36	101	84	80	51
Mean contract rent (dollars)	169	118	127	132	184	141	179	164	140
With meals included in rent	–	–	–	–	–	–	–	2	–
Mean contract rent (dollars)	–	–	–	–	–	–	–	163	–
No meals included in rent	103	33	65	30	21	92	67	52	34
No cash rent	27	17	18	22	15	9	17	26	17
HOUSEHOLDS BELOW POVERTY LEVEL									
Occupied housing units	**491**	**229**	**331**	**213**	**225**	**433**	**340**	**253**	**171**
Renter occupied	191	66	173	74	114	155	114	80	66
Built 1939 or earlier	213	113	174	114	96	253	140	156	71
Lacking complete plumbing facilities	3	1	–	3	2	4	7	7	–
No vehicle available	84	28	61	52	28	92	39	57	27
No telephone in unit	89	35	40	24	29	15	24	25	13
1.01 or more persons per room	35	9	21	2	6	21	15	2	4

TIPSII [UPF] GH231 CENSUS90 71580800 07/22/93 10:20 AM MACHINE: C DATA:CENSUS90*H2TIPSDA31. 07/19/93 14:47:32 TAPE: NONE FRAME: 191
TSF:CENSUS90*92. 07/19/93 14:48:07 UTF:CENSUS90*93. 07/19/93 14:48:07 META:CENSUS90*H2TABLES31. 07/19/93 14:58:14

Table 97. **Structural and Utilization Characteristics of Rural Housing Units: 1990** —Con.

[Threshold is 50 persons. Data based on sample and subject to sampling variability, see text. For definitions of terms and meanings of symbols, see text]

State County	Phelps County	Pierce County	Platte County	Polk County	Red Willow County	Richardson County	Rock County	Saline County	Sarpy County
Occupied housing units	**1 413**	**2 929**	**3 477**	**2 223**	**1 370**	**2 027**	**798**	**3 058**	**4 826**
POPULATION									
All persons	**4 044**	**7 827**	**10 340**	**5 675**	**3 593**	**5 168**	**2 019**	**7 874**	**14 104**
Persons in occupied housing units	3 917	7 689	10 246	5 515	3 593	5 037	2 009	7 706	14 038
Per occupied housing unit	2.77	2.63	2.95	2.48	2.62	2.48	2.52	2.52	2.91
Owner-occupied housing units	2 715	5 885	8 329	4 203	2 851	3 535	1 402	5 870	11 398
Per owner-occupied housing unit	2.65	2.62	3.01	2.48	2.72	2.36	2.51	2.46	3.01
Renter-occupied housing units	1 202	1 804	1 917	1 312	742	1 502	607	1 836	2 640
Per renter-occupied housing unit	3.08	2.63	2.69	2.49	2.30	2.83	2.54	2.73	2.53
AGE OF HOUSEHOLDER									
Under 25 years	25	107	117	91	58	50	24	118	140
25 to 34 years	278	565	744	350	246	325	119	520	968
35 to 44 years	312	534	789	402	284	329	181	485	1 541
45 to 54 years	233	398	480	261	187	321	87	474	880
55 to 64 years	228	380	510	273	209	311	136	454	742
65 to 74 years	173	450	450	406	175	359	114	423	344
75 years and over	164	495	387	440	211	332	137	584	211
HOUSE HEATING FUEL									
Utility gas	762	1 368	647	1 199	558	381	300	1 599	2 438
Bottled, tank, or LP gas	337	842	1 077	517	512	1 065	247	696	540
Electricity	245	381	1 257	311	134	262	159	403	1 456
Fuel oil, kerosene, etc.	49	197	332	92	38	94	14	115	225
All other fuels	18	141	164	104	128	225	78	243	167
No fuel used	2	–	–	–	–	–	–	2	–
VEHICLES AVAILABLE									
None	30	131	98	105	27	93	38	184	73
1	246	772	791	577	257	542	205	657	881
2	568	1 078	1 426	909	531	845	282	1 149	2 188
3 or more	569	948	1 162	632	555	547	273	1 068	1 684
YEAR HOUSEHOLDER MOVED INTO UNIT									
1989 to March 1990	176	380	396	264	171	249	95	381	748
1985 to 1988	244	597	711	451	283	381	165	579	1 617
1980 to 1984	296	441	591	273	253	285	126	461	743
1979 or earlier	697	1 511	1 779	1 235	663	1 112	412	1 637	1 718
PERSONS PER ROOM									
0.50 or less	1 047	2 145	2 383	1 778	994	1 575	582	2 285	3 282
0.51 to 0.75	246	476	667	353	171	291	118	497	1 022
0.76 to 1.00	105	272	356	82	199	144	90	247	456
1.01 to 1.50	15	36	68	8	6	14	8	29	58
1.51 or more	–	–	3	2	–	3	–	–	8
PLUMBING FACILITIES BY PERSONS PER ROOM									
Complete plumbing facilities	1 408	2 904	3 469	2 208	1 368	1 990	787	3 049	4 815
1.01 or more	15	36	69	10	6	17	8	29	66
Lacking complete plumbing facilities	5	25	8	15	2	37	11	9	11
1.01 or more	–	–	2	–	–	–	–	–	–
HOUSEHOLDER 65 YEARS AND OVER									
Occupied housing units	**337**	**945**	**837**	**846**	**386**	**691**	**251**	**1 007**	**555**
Owner occupied	305	867	799	755	339	581	214	891	463
1-person households	139	460	317	363	176	293	122	487	212
Built 1939 or earlier	221	449	464	434	168	394	98	510	179
Mean household income in 1989 (dollars)	28 548	16 403	24 422	24 066	20 333	18 093	21 296	18 421	32 054
Lacking complete plumbing facilities	2	13	6	6	–	23	4	2	6
No vehicle available	22	110	75	82	26	65	21	160	58
No telephone in unit	2	8	8	7	10	17	–	24	10
1-person households	–	5	5	7	10	6	–	20	7
Units in structure:									
1, detached or attached	315	874	809	749	351	602	227	926	487
2 or more	11	23	–	65	11	20	11	56	44
Mobile home, trailer, or other	11	48	28	32	24	69	13	25	24
Specified owner	190	639	424	529	212	345	139	678	259
Mean value (dollars)	32 000	33 900	41 200	33 200	32 900	21 500	29 100	33 300	70 900
Specified renter	23	71	31	83	47	70	28	97	92
Mean contract rent (dollars)	101	153	102	147	205	115	115	171	230
With meals included in rent	–	–	–	–	–	–	–	–	–
Mean contract rent (dollars)	–	–	–	–	–	–	–	–	–
No meals included in rent	6	52	23	74	39	44	23	76	81
No cash rent	17	19	8	9	8	26	5	21	11
HOUSEHOLDS BELOW POVERTY LEVEL									
Occupied housing units	**108**	**378**	**355**	**188**	**160**	**333**	**128**	**365**	**282**
Renter occupied	68	130	131	77	42	107	79	120	107
Built 1939 or earlier	64	210	166	106	66	178	40	193	70
Lacking complete plumbing facilities	–	5	2	–	–	15	2	5	–
No vehicle available	2	54	31	47	15	47	27	64	35
No telephone in unit	6	38	18	10	12	59	11	35	3
1.01 or more persons per room	9	12	24	5	–	10	4	10	27

TIPSII [UPF] GH231 CENSUS90 71580800 07/22/93 10:20 AM MACHINE: C DATA:CENSUS90*H2TIPSDA31. 07/19/93 14:47:32 TAPE: NONE FRAME: 192
TSF:CENSUS90*92. 07/19/93 14:48:07 UTF:CENSUS90*93. 07/19/93 14:48:07 META:CENSUS90*H2TABLES31. 07/19/93 14:58:14

Table 97. **Structural and Utilization Characteristics of Rural Housing Units: 1990** —Con.

[Threshold is 50 persons. Data based on sample and subject to sampling variability, see text. For definitions of terms and meanings of symbols, see text]

State County	Saunders County	Scotts Bluff County	Seward County	Sheridan County	Sherman County	Sioux County	Stanton County	Thayer County
Occupied housing units	**5 327**	**5 434**	**3 423**	**2 618**	**1 431**	**612**	**2 167**	**2 669**
POPULATION								
All persons	**14 604**	**14 368**	**9 816**	**6 750**	**3 718**	**1 549**	**6 244**	**6 635**
Persons in occupied housing units	14 508	14 217	9 348	6 608	3 658	1 549	6 172	6 407
Per occupied housing unit	2.72	2.62	2.73	2.52	2.56	2.53	2.85	2.40
Owner-occupied housing units	11 935	9 463	6 941	4 480	2 915	853	4 478	4 955
Per owner-occupied housing unit	2.74	2.57	2.76	2.47	2.69	2.17	2.71	2.38
Renter-occupied housing units	2 573	4 754	2 407	2 128	743	696	1 694	1 452
Per renter-occupied housing unit	2.66	2.71	2.65	2.65	2.13	3.18	3.28	2.48
AGE OF HOUSEHOLDER								
Under 25 years	140	215	232	99	34	18	88	81
25 to 34 years	997	949	576	371	233	110	489	424
35 to 44 years	1 099	1 134	797	473	250	109	465	423
45 to 54 years	838	760	522	361	184	94	347	354
55 to 64 years	888	942	477	384	215	108	305	381
65 to 74 years	712	819	469	490	242	90	238	456
75 years and over	653	615	350	440	273	83	235	550
HOUSE HEATING FUEL								
Utility gas	1 094	2 829	1 116	1 199	615	6	984	1 504
Bottled, tank, or LP gas	1 808	1 214	1 413	567	478	423	350	795
Electricity	1 333	951	468	320	164	30	349	214
Fuel oil, kerosene, etc.	658	126	154	256	82	42	267	69
All other fuels	428	314	270	265	92	111	217	87
No fuel used	6	–	2	11	–	–	–	–
VEHICLES AVAILABLE								
None	227	212	114	134	113	17	83	179
1	1 029	1 442	603	756	323	128	438	678
2	2 227	2 072	1 412	970	544	195	943	1 074
3 or more	1 844	1 708	1 294	758	451	272	703	738
YEAR HOUSEHOLDER MOVED INTO UNIT								
1989 to March 1990	681	948	509	430	137	95	278	339
1985 to 1988	1 038	1 335	728	545	289	120	481	455
1980 to 1984	821	718	526	331	216	90	370	392
1979 or earlier	2 787	2 433	1 660	1 312	789	307	1 038	1 483
PERSONS PER ROOM								
0.50 or less	3 787	3 881	2 491	1 895	1 070	455	1 505	2 179
0.51 to 0.75	948	880	634	382	202	93	402	307
0.76 to 1.00	508	529	262	262	144	42	239	164
1.01 to 1.50	77	106	22	68	13	19	21	15
1.51 or more	7	38	14	11	2	3	–	4
PLUMBING FACILITIES BY PERSONS PER ROOM								
Complete plumbing facilities	5 301	5 404	3 410	2 610	1 421	601	2 154	2 657
1.01 or more	84	144	36	79	15	22	21	19
Lacking complete plumbing facilities	26	30	13	8	10	11	13	12
1.01 or more	–	–	–	–	–	–	–	–
HOUSEHOLDER 65 YEARS AND OVER								
Occupied housing units	**1 365**	**1 434**	**819**	**930**	**515**	**173**	**473**	**1 006**
Owner occupied	1 198	1 214	733	815	442	157	421	880
1-person households	577	573	328	415	259	69	197	460
Built 1939 or earlier	701	633	378	435	340	89	235	484
Mean household income in 1989 (dollars)	20 000	19 413	22 356	18 908	14 050	21 410	17 083	18 296
Lacking complete plumbing facilities	7	12	7	2	9	–	11	6
No vehicle available	195	140	78	81	88	15	65	154
No telephone in unit	43	36	27	36	13	3	16	17
1-person households	35	31	26	24	13	–	2	9
Units in structure:								
1, detached or attached	1 198	1 177	735	801	448	161	413	910
2 or more	93	107	49	67	33	3	31	65
Mobile home, trailer, or other	74	150	35	62	34	9	29	31
Specified owner	701	776	458	477	305	61	262	690
Mean value (dollars)	37 900	38 900	38 300	30 400	21 100	27 100	38 900	26 200
Specified renter	136	173	72	84	62	11	46	117
Mean contract rent (dollars)	180	176	198	149	184	163	171	163
With meals included in rent	2	–	–	–	2	–	–	–
Mean contract rent (dollars)	1 250	–	–	–	163	–	–	–
No meals included in rent	111	140	62	81	50	5	41	100
No cash rent	23	33	10	3	10	6	5	17
HOUSEHOLDS BELOW POVERTY LEVEL								
Occupied housing units	**534**	**844**	**363**	**456**	**320**	**86**	**325**	**382**
Renter occupied	140	468	197	237	97	46	103	118
Built 1939 or earlier	233	378	194	200	218	42	119	181
Lacking complete plumbing facilities	13	–	8	2	–	2	2	2
No vehicle available	77	112	33	103	77	9	45	78
No telephone in unit	55	168	49	82	30	8	36	26
1.01 or more persons per room	7	71	14	37	9	10	7	12

TIPSII [UPF] GH231 CENSUS90 71580800 07/22/93 10:20 AM MACHINE: C DATA:CENSUS90*H2TIPSDA31. 07/19/93 14:47:32 TAPE: NONE FRAME: 193
TSF:CENSUS90*92. 07/19/93 14:48:07 UTF:CENSUS90*93. 07/19/93 14:48:07 META:CENSUS90*H2TABLES31. 07/19/93 14:58:14

Table 97. **Structural and Utilization Characteristics of Rural Housing Units: 1990** —Con.

[Threshold is 50 persons. Data based on sample and subject to sampling variability, see text. For definitions of terms and meanings of symbols, see text]

State County	Thomas County	Thurston County	Valley County	Washington County	Wayne County	Webster County	Wheeler County	York County
Occupied housing units	**316**	**2 288**	**2 141**	**3 433**	**1 527**	**1 755**	**350**	**2 337**
POPULATION								
All persons	**851**	**6 936**	**5 169**	**9 747**	**4 222**	**4 279**	**948**	**6 544**
Persons in occupied housing units	851	6 840	5 069	9 747	4 222	4 114	948	6 356
Per occupied housing unit	2.69	2.99	2.37	2.84	2.76	2.34	2.71	2.72
Owner-occupied housing units	576	3 822	3 639	7 752	2 933	3 080	598	4 531
Per owner-occupied housing unit	2.56	2.75	2.37	2.83	2.72	2.24	2.59	2.62
Renter-occupied housing units	275	3 018	1 430	1 995	1 289	1 034	350	1 825
Per renter-occupied housing unit	3.02	3.35	2.37	2.87	2.88	2.73	2.94	3.00
AGE OF HOUSEHOLDER								
Under 25 years	10	81	106	55	48	43	13	64
25 to 34 years	34	460	352	596	319	246	87	481
35 to 44 years	74	434	314	921	269	258	56	459
45 to 54 years	50	301	290	633	252	233	42	398
55 to 64 years	60	382	313	553	317	252	59	291
65 to 74 years	53	338	372	349	165	345	47	370
75 years and over	35	292	394	326	157	378	46	274
HOUSE HEATING FUEL								
Utility gas	–	1 184	1 421	722	257	1 211	–	918
Bottled, tank, or LP gas	229	771	406	1 019	877	361	264	808
Electricity	56	141	213	999	165	89	42	390
Fuel oil, kerosene, etc.	5	110	12	340	158	14	13	145
All other fuels	26	75	89	353	70	80	31	76
No fuel used	–	7	–	–	–	–	–	–
VEHICLES AVAILABLE								
None	7	283	193	69	60	109	9	51
1	67	722	523	600	206	523	80	495
2	123	858	824	1 379	663	591	124	1 010
3 or more	119	425	601	1 385	598	532	137	781
YEAR HOUSEHOLDER MOVED INTO UNIT								
1989 to March 1990	41	329	346	337	136	191	60	237
1985 to 1988	63	596	501	850	263	339	76	473
1980 to 1984	71	366	279	626	279	290	32	388
1979 or earlier	141	997	1 015	1 620	849	935	182	1 239
PERSONS PER ROOM								
0.50 or less	211	1 367	1 737	2 381	1 126	1 412	250	1 808
0.51 to 0.75	47	425	253	666	288	229	55	347
0.76 to 1.00	49	297	137	326	109	91	31	158
1.01 to 1.50	9	148	12	53	4	15	11	24
1.51 or more	–	51	2	7	–	8	3	–
PLUMBING FACILITIES BY PERSONS PER ROOM								
Complete plumbing facilities	311	2 276	2 124	3 392	1 510	1 751	348	2 325
1.01 or more	9	197	14	60	4	23	14	24
Lacking complete plumbing facilities	5	12	17	41	17	4	2	12
1.01 or more	–	2	–	–	–	–	–	–
HOUSEHOLDER 65 YEARS AND OVER								
Occupied housing units	**88**	**630**	**766**	**675**	**322**	**723**	**93**	**644**
Owner occupied	80	485	628	562	284	607	86	595
1-person households	39	256	393	256	128	341	39	224
Built 1939 or earlier	43	296	415	244	172	421	45	283
Mean household income in 1989 (dollars)	15 559	19 387	15 501	22 690	22 078	15 994	24 843	22 258
Lacking complete plumbing facilities	3	7	8	35	–	4	–	7
No vehicle available	5	123	142	68	54	90	7	38
No telephone in unit	3	74	8	–	4	3	2	–
1-person households	3	21	6	–	1	–	2	–
Units in structure:								
1, detached or attached	85	558	645	585	294	638	91	597
2 or more	–	56	86	44	19	65	–	17
Mobile home, trailer, or other	3	16	35	46	9	20	2	30
Specified owner	51	381	455	322	188	484	48	399
Mean value (dollars)	26 500	35 900	23 900	47 300	33 100	27 000	30 100	37 200
Specified renter	6	140	122	80	30	112	7	39
Mean contract rent (dollars)	213	124	175	211	139	126	75	174
With meals included in rent	–	–	–	–	–	–	–	–
Mean contract rent (dollars)	–	–	–	–	–	–	–	–
No meals included in rent	3	132	103	68	24	95	5	31
No cash rent	3	8	19	12	6	17	2	8
HOUSEHOLDS BELOW POVERTY LEVEL								
Occupied housing units	**63**	**571**	**351**	**192**	**188**	**345**	**55**	**195**
Renter occupied	25	368	150	72	60	130	20	57
Built 1939 or earlier	23	139	183	99	130	195	24	102
Lacking complete plumbing facilities	5	5	1	8	–	4	2	3
No vehicle available	5	177	106	16	37	69	5	24
No telephone in unit	7	286	33	2	27	31	6	21
1.01 or more persons per room	3	120	2	2	1	14	9	–

TIPSII [UPF] GH231 CENSUS90 71580800 07/22/93 10:20 AM MACHINE: C DATA:CENSUS90*H2TIPSDA31. 07/19/93 14:47:32 TAPE: NONE FRAME: 194
TSF:CENSUS90*92. 07/19/93 14:48:07 UTF:CENSUS90*93. 07/19/93 14:48:07 META:CENSUS90*H2TABLES31. 07/19/93 14:58:14

Table 98. Financial Characteristics of Rural Housing Units: 1990

[Threshold is 50 persons. Data based on sample and subject to sampling variability, see text. For definitions of terms and meanings of symbols, see text]

State County	The State	Adams County	Antelope County	Arthur County	Banner County	Blaine County	Boone County	Box Butte County	Boyd County	Brown County
VALUE										
Specified owner-occupied housing units	93 294	1 224	1 417	44	38	69	1 243	342	499	751
Less than $20,000	23 978	183	517	18	12	32	404	54	292	251
$20,000 to $39,999	27 433	305	495	22	16	35	400	102	142	287
$40,000 to $59,999	20 577	264	264	4	6	2	259	101	42	144
$60,000 to $79,999	11 237	205	89	–	4	–	131	47	20	47
$80,000 to $99,999	4 618	92	22	–	–	–	41	20	2	9
$100,000 to $149,999	4 078	103	16	–	–	–	8	13	–	11
$150,000 to $199,999	940	42	9	–	–	–	–	5	1	2
$200,000 to $249,999	236	13	–	–	–	–	–	–	–	–
$250,000 to $299,999	92	8	2	–	–	–	–	–	–	–
$300,000 to $399,999	77	9	3	–	–	–	–	–	–	–
$400,000 to $499,999	4	–	–	–	–	–	–	–	–	–
$500,000 or more	24	–	–	–	–	–	–	–	–	–
Median (dollars)	36 300	47 100	25 800	22 200	28 900	20 800	30 500	42 600	17 200	29 700
Mean (dollars)	43 700	60 800	32 700	23 900	30 500	21 100	34 500	47 300	23 000	32 700
MORTGAGE STATUS AND SELECTED MONTHLY OWNER COSTS										
Specified owner-occupied housing units	**93 294**	**1 224**	**1 417**	**44**	**38**	**69**	**1 243**	**342**	**499**	**751**
With a mortgage	40 177	584	457	7	13	10	362	134	87	237
Less than $200	978	5	19	3	–	–	17	3	9	13
$200 to $299	3 768	80	89	2	3	–	71	7	18	33
$300 to $399	6 892	76	107	–	6	3	82	27	27	43
$400 to $499	7 652	132	109	2	3	3	95	24	7	74
$500 to $599	6 098	44	59	–	1	–	49	30	8	49
$600 to $699	4 510	72	31	–	–	4	22	23	7	3
$700 to $999	6 792	114	40	–	–	–	21	13	11	16
$1,000 to $1,999	3 308	61	1	–	–	–	5	7	–	6
$2,000 or more	179	–	2	–	–	–	–	–	–	–
Median (dollars)	512	499	411	213	344	483	409	516	341	433
Not mortgaged	53 117	640	960	37	25	59	881	208	412	514
Median (dollars)	170	194	160	157	135	132	160	174	145	166
MORTGAGE STATUS AND SELECTED MONTHLY OWNER COSTS AS A PERCENTAGE OF HOUSEHOLD INCOME IN 1989										
Specified owner-occupied housing units	**93 294**	**1 224**	**1 417**	**44**	**38**	**69**	**1 243**	**342**	**499**	**751**
With a mortgage	40 177	584	457	7	13	10	362	134	87	237
Less than 20 percent	21 640	322	255	7	8	6	216	82	53	104
20 to 24 percent	7 317	118	106	–	–	–	57	31	11	41
25 to 29 percent	4 359	52	31	–	1	–	42	13	10	43
30 to 34 percent	2 233	14	14	–	–	–	15	3	4	11
35 percent or more	4 489	78	51	–	4	4	29	5	9	38
Not computed	139	–	–	–	–	–	3	–	–	–
Median	19.2	19.0	18.9	17.1	17.5	18.3	16.9	16.3	17.0	21.8
Not mortgaged	53 117	640	960	37	25	59	881	208	412	514
Median	11.7	10.0–	13.1	11.8	10.0–	10.0–	11.6	10.0–	14.2	12.9
GROSS RENT										
Specified renter-occupied housing units	**33 811**	**356**	**555**	**34**	**31**	**61**	**494**	**207**	**170**	**340**
Less than $100	1 095	6	22	–	–	–	23	2	6	9
$100 to $199	5 972	22	168	8	3	13	132	26	37	63
$200 to $299	10 162	101	189	4	6	2	176	43	68	127
$300 to $399	6 766	130	58	3	–	3	55	55	13	67
$400 to $499	2 545	35	12	–	–	–	20	22	2	25
$500 to $599	750	19	2	–	2	–	2	17	–	3
$600 to $749	336	6	–	–	–	–	–	–	–	–
$750 to $999	195	–	–	–	–	–	–	–	–	–
$1,000 to $1,999	132	–	–	–	–	–	–	–	–	–
$2,000 or more	–	–	–	–	–	–	–	–	–	–
No cash rent	5 858	37	104	19	20	43	86	42	44	46
Median (dollars)	268	316	216	188	246	150	224	327	229	263
GROSS RENT AS A PERCENTAGE OF HOUSEHOLD INCOME IN 1989										
Specified renter-occupied housing units	33 811	356	555	34	31	61	494	207	170	340
Less than 20 percent	13 972	197	230	13	3	18	236	61	75	126
20 to 24 percent	3 858	41	46	–	–	–	45	27	20	33
25 to 29 percent	2 889	13	67	–	–	–	43	15	8	46
30 to 34 percent	1 785	11	25	–	–	–	24	10	3	29
35 percent or more	5 208	55	83	2	8	–	58	52	20	57
Not computed	6 099	39	104	19	20	43	88	42	44	49
Median	19.9	17.8	19.8	16.1	45.0	10.0–	17.8	24.0	16.8	23.0
MEALS INCLUDED IN RENT										
Specified renter-occupied housing units	**33 811**	**356**	**555**	**34**	**31**	**61**	**494**	**207**	**170**	**340**
With meals included in rent	91	–	5	–	–	–	–	–	–	–
Mean contract rent (dollars)	229	–	104	–	–	–	–	–	–	–
No meals included in rent	27 862	319	446	15	11	18	408	165	126	294
No cash rent	5 858	37	104	19	20	43	86	42	44	46
MEDIAN HOUSEHOLD INCOME IN 1989										
Occupied housing units (dollars)	**23 491**	**28 018**	**18 331**	**19 712**	**21 653**	**20 208**	**21 633**	**29 076**	**16 328**	**17 165**
Owner occupied (dollars)	25 673	29 796	19 872	21 719	22 368	22 656	24 241	30 156	16 500	18 432
Renter occupied (dollars)	18 552	23 488	15 438	16 250	20 521	16 607	16 007	22 400	15 968	15 128

TIPSII [UPF] GH231 CENSUS90 71580800 07/22/93 10:20 AM MACHINE: C DATA:CENSUS90*H2TIPSDA31. 07/19/93 14:47:32 TAPE: NONE FRAME: 195
TSF:CENSUS90*92. 07/19/93 14:48:07 UTF:CENSUS90*93. 07/19/93 14:48:07 META:CENSUS90*H2TABLES31. 07/19/93 14:58:14

Table 98. **Financial Characteristics of Rural Housing Units: 1990**—Con.

[Threshold is 50 persons. Data based on sample and subject to sampling variability, see text. For definitions of terms and meanings of symbols, see text]

State County	Buffalo County	Burt County	Butler County	Cass County	Cedar County	Chase County	Cherry County	Cheyenne County	Clay County	Colfax County
VALUE										
Specified owner-occupied housing units	2 278	1 567	893	2 877	1 747	910	236	492	1 564	866
Less than $20,000	558	461	340	264	496	193	121	207	537	307
$20,000 to $39,999	707	609	260	719	632	297	41	172	553	278
$40,000 to $59,999	522	330	176	836	413	227	24	52	269	171
$60,000 to $79,999	296	109	87	543	164	123	44	33	146	67
$80,000 to $99,999	120	37	8	243	25	41	6	16	33	24
$100,000 to $149,999	61	20	19	216	10	23	–	8	24	14
$150,000 to $199,999	14	–	3	48	4	4	–	2	–	5
$200,000 to $249,999	–	1	–	8	–	–	–	–	–	–
$250,000 to $299,999	–	–	–	–	–	–	–	–	2	–
$300,000 to $399,999	–	–	–	–	3	2	–	2	–	–
$400,000 to $499,999	–	–	–	–	–	–	–	–	–	–
$500,000 or more	–	–	–	–	–	–	–	–	–	–
Median (dollars)	35 000	29 800	25 900	50 500	30 700	37 000	18 800	23 900	27 400	27 100
Mean (dollars)	41 400	33 400	33 200	56 600	34 900	42 100	30 800	32 500	33 400	33 900
MORTGAGE STATUS AND SELECTED MONTHLY OWNER COSTS										
Specified owner-occupied housing units	**2 278**	**1 567**	**893**	**2 877**	**1 747**	**910**	**236**	**492**	**1 564**	**866**
With a mortgage	1 102	527	304	1 708	559	382	62	171	525	266
Less than $200	17	11	4	7	33	18	17	7	7	8
$200 to $299	93	77	30	40	83	49	14	16	100	32
$300 to $399	158	149	65	178	152	85	12	61	150	58
$400 to $499	251	135	77	293	104	79	6	26	106	69
$500 to $599	174	104	50	308	88	50	2	25	66	36
$600 to $699	131	30	23	243	56	39	3	14	39	27
$700 to $999	236	19	50	444	41	52	5	13	45	25
$1,000 to $1,999	42	2	5	195	2	8	3	9	10	11
$2,000 or more	–	–	–	–	–	2	–	–	2	–
Median (dollars)	514	418	471	609	411	455	300	404	406	437
Not mortgaged	1 176	1 040	589	1 169	1 188	528	174	321	1 039	600
Median (dollars)	174	164	161	203	150	161	175	166	174	158
MORTGAGE STATUS AND SELECTED MONTHLY OWNER COSTS AS A PERCENTAGE OF HOUSEHOLD INCOME IN 1989										
Specified owner-occupied housing units	**2 278**	**1 567**	**893**	**2 877**	**1 747**	**910**	**236**	**492**	**1 564**	**866**
With a mortgage	1 102	527	304	1 708	559	382	62	171	525	266
Less than 20 percent	578	334	167	751	319	180	45	95	337	154
20 to 24 percent	179	74	62	392	110	90	3	25	86	57
25 to 29 percent	134	43	15	227	51	47	4	13	44	25
30 to 34 percent	93	22	18	127	20	13	–	17	15	14
35 percent or more	117	54	40	211	57	52	10	21	41	16
Not computed	1	–	2	–	2	–	–	–	2	–
Median	19.5	17.5	18.9	21.3	18.5	20.6	15.9	18.1	17.5	18.2
Not mortgaged	1 176	1 040	589	1 169	1 188	528	174	321	1 039	600
Median	12.1	12.0	11.3	11.8	11.8	11.7	11.9	12.4	11.0	11.6
GROSS RENT										
Specified renter-occupied housing units	**965**	**704**	**302**	**805**	**553**	**350**	**135**	**227**	**527**	**267**
Less than $100	17	19	2	10	24	–	–	2	24	17
$100 to $199	170	157	50	61	148	51	3	67	110	39
$200 to $299	327	242	110	172	228	125	23	69	175	111
$300 to $399	185	110	52	265	55	66	10	44	102	49
$400 to $499	109	52	15	142	2	19	3	6	26	3
$500 to $599	15	13	13	42	–	8	2	–	10	–
$600 to $749	13	2	2	29	–	2	7	–	–	–
$750 to $999	7	–	–	11	–	–	–	5	–	–
$1,000 to $1,999	–	–	–	1	–	–	–	–	–	–
$2,000 or more	–	–	–	–	–	–	–	–	–	–
No cash rent	122	109	58	72	96	79	87	34	80	48
Median (dollars)	272	247	273	343	221	267	293	254	253	254
GROSS RENT AS A PERCENTAGE OF HOUSEHOLD INCOME IN 1989										
Specified renter-occupied housing units	965	704	302	805	553	350	135	227	527	267
Less than 20 percent	407	243	140	390	266	140	23	90	223	142
20 to 24 percent	128	93	44	96	57	39	11	26	70	31
25 to 29 percent	113	87	16	73	59	8	2	20	45	8
30 to 34 percent	32	31	8	37	16	23	6	10	39	6
35 percent or more	154	141	35	134	53	59	6	42	68	26
Not computed	131	109	59	75	102	81	87	39	82	54
Median	20.4	22.9	18.5	19.3	17.8	19.4	20.5	20.8	20.0	16.7
MEALS INCLUDED IN RENT										
Specified renter-occupied housing units	**965**	**704**	**302**	**805**	**553**	**350**	**135**	**227**	**527**	**267**
With meals included in rent	–	–	–	2	–	–	–	–	–	–
Mean contract rent (dollars)	–	–	–	113	–	–	–	–	–	–
No meals included in rent	843	595	244	731	457	271	48	193	447	219
No cash rent	122	109	58	72	96	79	87	34	80	48
MEDIAN HOUSEHOLD INCOME IN 1989										
Occupied housing units (dollars)	**25 125**	**20 778**	**24 095**	**30 027**	**20 755**	**21 641**	**18 846**	**22 051**	**22 972**	**21 963**
Owner occupied (dollars)	27 120	22 807	25 305	31 670	21 636	22 880	20 408	23 929	24 894	22 658
Renter occupied (dollars)	19 892	16 343	19 610	23 075	17 500	18 500	16 442	18 919	18 692	20 238

TIPSII [UPF] GH231 CENSUS90 71580800 07/22/93 10:20 AM MACHINE: C DATA:CENSUS90*H2TIPSDA31. 07/19/93 14:47:32 TAPE: NONE FRAME: 196
TSF:CENSUS90*92. 07/19/93 14:48:07 UTF:CENSUS90*93. 07/19/93 14:48:07 META:CENSUS90*H2TABLES31. 07/19/93 14:58:14

Table 98. **Financial Characteristics of Rural Housing Units: 1990**—Con.

[Threshold is 50 persons. Data based on sample and subject to sampling variability, see text. For definitions of terms and meanings of symbols, see text]

State County	Cuming County	Custer County	Dakota County	Dawes County	Dawson County	Deuel County	Dixon County	Dodge County	Douglas County	Dundy County
VALUE										
Specified owner-occupied housing units	899	1 329	979	451	918	501	1 089	2 066	3 877	463
Less than $20,000	223	644	94	192	177	150	348	368	105	196
$20,000 to $39,999	333	385	378	143	253	205	473	736	415	152
$40,000 to $59,999	189	178	309	66	220	83	190	559	965	64
$60,000 to $79,999	121	83	136	31	143	51	55	203	778	38
$80,000 to $99,999	31	22	21	15	63	8	13	89	536	6
$100,000 to $149,999	–	12	36	3	56	–	4	76	748	4
$150,000 to $199,999	2	3	2	–	3	4	5	21	214	–
$200,000 to $249,999	–	–	–	–	–	–	–	9	51	–
$250,000 to $299,999	–	2	–	–	–	–	–	–	29	–
$300,000 to $399,999	–	–	3	–	3	–	–	–	36	–
$400,000 to $499,999	–	–	–	1	–	–	1	–	–	–
$500,000 or more	–	–	–	–	–	–	–	5	–	3
Median (dollars)	33 500	20 700	40 900	24 200	42 400	29 100	27 600	38 200	70 600	23 900
Mean (dollars)	37 300	27 800	46 000	31 100	48 100	34 100	31 600	45 600	83 700	32 800
MORTGAGE STATUS AND SELECTED MONTHLY OWNER COSTS										
Specified owner-occupied housing units	**899**	**1 329**	**979**	**451**	**918**	**501**	**1 089**	**2 066**	**3 877**	**463**
With a mortgage	342	351	553	127	429	154	395	902	2 853	107
Less than $200	24	19	–	3	4	9	4	5	8	5
$200 to $299	63	86	32	11	31	16	62	61	30	18
$300 to $399	83	74	56	33	126	55	120	188	151	31
$400 to $499	61	83	174	32	69	25	94	196	249	21
$500 to $599	45	39	98	31	62	14	57	205	385	11
$600 to $699	32	21	75	8	85	12	35	96	337	6
$700 to $999	31	16	82	6	35	17	18	97	833	11
$1,000 to $1,999	3	11	33	3	14	6	5	37	784	4
$2,000 or more	–	2	3	–	3	–	–	17	76	–
Median (dollars)	402	395	510	454	481	391	412	501	783	398
Not mortgaged	557	978	426	324	489	347	694	1 164	1 024	356
Median (dollars)	161	148	200	160	175	140	155	177	257	162
MORTGAGE STATUS AND SELECTED MONTHLY OWNER COSTS AS A PERCENTAGE OF HOUSEHOLD INCOME IN 1989										
Specified owner-occupied housing units	**899**	**1 329**	**979**	**451**	**918**	**501**	**1 089**	**2 066**	**3 877**	**463**
With a mortgage	342	351	553	127	429	154	395	902	2 853	107
Less than 20 percent	200	209	283	85	198	98	251	490	1 094	52
20 to 24 percent	50	50	111	21	95	21	38	170	627	16
25 to 29 percent	37	25	44	8	35	9	30	90	483	15
30 to 34 percent	19	15	27	3	18	10	19	39	229	9
35 percent or more	34	50	84	10	83	16	57	113	397	13
Not computed	2	2	4	–	–	–	–	–	23	2
Median	18.2	17.8	19.6	17.1	20.9	17.2	17.4	19.2	22.6	20.2
Not mortgaged	557	978	426	324	489	347	694	1 164	1 024	356
Median	11.1	10.0–	12.2	13.9	10.1	11.1	12.4	11.0	11.2	12.0
GROSS RENT										
Specified renter-occupied housing units	**349**	**524**	**416**	**185**	**406**	**173**	**414**	**636**	**830**	**256**
Less than $100	16	37	6	2	2	2	10	9	12	12
$100 to $199	96	136	37	26	27	37	120	111	79	62
$200 to $299	108	196	132	60	122	64	132	192	124	67
$300 to $399	53	40	114	41	117	20	67	144	242	48
$400 to $499	6	13	53	22	21	3	20	84	208	4
$500 to $599	1	–	23	–	13	3	3	14	72	–
$600 to $749	–	–	3	–	–	–	–	3	27	–
$750 to $999	–	–	8	–	–	–	2	2	10	–
$1,000 to $1,999	2	2	–	–	–	2	–	–	14	–
$2,000 or more	–	–	–	–	–	–	–	–	–	–
No cash rent	67	100	40	34	104	42	60	77	42	63
Median (dollars)	234	217	309	286	300	244	239	280	374	217
GROSS RENT AS A PERCENTAGE OF HOUSEHOLD INCOME IN 1989										
Specified renter-occupied housing units	349	524	416	185	406	173	414	636	830	256
Less than 20 percent	155	235	178	50	169	60	191	306	318	108
20 to 24 percent	27	43	49	14	64	25	49	64	123	19
25 to 29 percent	42	44	45	7	24	20	26	48	96	22
30 to 34 percent	15	29	24	22	–	6	33	39	57	13
35 percent or more	42	70	80	58	45	20	53	102	188	31
Not computed	68	103	40	34	104	42	62	77	48	63
Median	18.5	18.7	21.0	31.0	18.4	21.1	19.0	19.1	23.0	18.4
MEALS INCLUDED IN RENT										
Specified renter-occupied housing units	**349**	**524**	**416**	**185**	**406**	**173**	**414**	**636**	**830**	**256**
With meals included in rent	–	–	3	–	3	–	–	–	8	–
Mean contract rent (dollars)	–	–	113	–	113	–	–	–	232	–
No meals included in rent	282	424	373	151	299	131	354	559	780	193
No cash rent	67	100	40	34	104	42	60	77	42	63
MEDIAN HOUSEHOLD INCOME IN 1989										
Occupied housing units (dollars)	**22 201**	**21 662**	**25 940**	**18 866**	**23 062**	**21 444**	**20 000**	**24 576**	**37 267**	**20 496**
Owner occupied (dollars)	24 049	23 166	28 279	19 810	24 947	23 139	21 523	26 613	41 338	22 375
Renter occupied (dollars)	19 556	17 614	21 667	15 887	20 632	16 964	16 014	20 728	21 181	17 875

TIPSII [UPF] GH231 CENSUS90 71580800 07/22/93 10:20 AM MACHINE: C DATA:CENSUS90*H2TIPSDA31. 07/19/93 14:47:32 TAPE: NONE FRAME: 197
TSF:CENSUS90*92. 07/19/93 14:48:07 UTF:CENSUS90*93. 07/19/93 14:48:07 META:CENSUS90*H2TABLES31. 07/19/93 14:58:14

Table 98. **Financial Characteristics of Rural Housing Units: 1990**—Con.

[Threshold is 50 persons. Data based on sample and subject to sampling variability, see text. For definitions of terms and meanings of symbols, see text]

State County	Fillmore County	Franklin County	Frontier County	Furnas County	Gage County	Garden County	Garfield County	Gosper County	Grant County	Greeley County
VALUE										
Specified owner-occupied housing units	1 497	903	498	1 356	1 735	424	398	325	98	557
Less than $20,000	476	466	198	691	629	112	158	64	34	288
$20,000 to $39,999	478	230	159	389	556	174	152	95	39	184
$40,000 to $59,999	319	128	91	187	283	78	53	77	20	59
$60,000 to $79,999	135	62	33	54	163	41	24	48	2	16
$80,000 to $99,999	54	9	11	22	83	12	11	26	–	2
$100,000 to $149,999	33	2	3	13	11	7	–	9	–	8
$150,000 to $199,999	–	4	3	–	10	–	–	3	1	–
$200,000 to $249,999	2	1	–	–	–	–	–	–	–	–
$250,000 to $299,999	–	–	–	–	–	–	–	–	–	–
$300,000 to $399,999	–	–	–	–	–	–	–	3	2	–
$400,000 to $499,999	–	–	–	–	–	–	–	–	–	–
$500,000 or more	–	1	–	–	–	–	–	–	–	–
Median (dollars)	30 300	19 100	24 800	19 600	27 500	30 700	24 100	40 500	27 500	19 400
Mean (dollars)	35 900	27 300	30 800	26 500	34 300	35 200	29 000	47 600	37 700	24 300
MORTGAGE STATUS AND SELECTED MONTHLY OWNER COSTS										
Specified owner-occupied housing units	**1 497**	**903**	**498**	**1 356**	**1 735**	**424**	**398**	**325**	**98**	**557**
With a mortgage	520	193	178	374	636	124	100	130	23	115
Less than $200	6	11	4	17	35	1	7	6	–	23
$200 to $299	49	51	27	67	90	30	8	9	5	21
$300 to $399	136	39	53	84	139	36	28	44	5	42
$400 to $499	129	39	31	96	115	19	26	24	6	15
$500 to $599	83	17	32	48	88	10	9	14	2	11
$600 to $699	47	14	15	18	55	10	8	8	4	3
$700 to $999	65	14	14	32	95	12	12	22	1	–
$1,000 to $1,999	5	8	2	12	17	6	2	3	–	–
$2,000 or more	–	–	–	–	2	–	–	–	–	–
Median (dollars)	445	388	412	416	457	389	427	423	438	320
Not mortgaged	977	710	320	982	1 099	300	298	195	75	442
Median (dollars)	177	150	161	153	161	154	138	171	171	143
MORTGAGE STATUS AND SELECTED MONTHLY OWNER COSTS AS A PERCENTAGE OF HOUSEHOLD INCOME IN 1989										
Specified owner-occupied housing units	**1 497**	**903**	**498**	**1 356**	**1 735**	**424**	**398**	**325**	**98**	**557**
With a mortgage	520	193	178	374	636	124	100	130	23	115
Less than 20 percent	269	109	120	200	415	69	51	73	12	63
20 to 24 percent	122	12	28	60	75	17	26	22	7	22
25 to 29 percent	60	23	4	45	45	17	10	10	–	9
30 to 34 percent	16	4	9	22	27	6	4	12	–	4
35 percent or more	51	45	17	41	65	15	9	11	4	17
Not computed	2	–	–	6	9	–	–	2	–	–
Median	19.6	18.3	17.5	19.2	17.3	18.9	19.8	18.8	19.4	17.5
Not mortgaged	977	710	320	982	1 099	300	298	195	75	442
Median	11.6	11.4	12.2	12.4	10.9	13.1	12.5	11.6	11.4	12.1
GROSS RENT										
Specified renter-occupied housing units	**502**	**257**	**237**	**483**	**505**	**214**	**178**	**106**	**72**	**187**
Less than $100	14	6	8	34	51	8	11	4	–	5
$100 to $199	90	65	66	158	95	53	53	12	7	58
$200 to $299	141	94	78	159	165	83	61	40	23	60
$300 to $399	130	31	27	47	102	23	14	23	9	15
$400 to $499	43	5	10	9	8	7	2	13	1	4
$500 to $599	1	–	4	2	–	–	2	–	–	–
$600 to $749	–	–	–	3	8	–	–	–	2	–
$750 to $999	–	–	–	–	–	–	–	–	1	–
$1,000 to $1,999	–	–	–	–	–	–	–	–	–	–
$2,000 or more	–	–	–	–	–	–	–	–	–	–
No cash rent	83	56	44	71	76	40	35	14	29	45
Median (dollars)	266	229	235	208	240	230	208	273	247	209
GROSS RENT AS A PERCENTAGE OF HOUSEHOLD INCOME IN 1989										
Specified renter-occupied housing units	502	257	237	483	505	214	178	106	72	187
Less than 20 percent	215	116	97	198	244	92	73	54	16	85
20 to 24 percent	71	26	30	50	59	26	31	13	10	16
25 to 29 percent	46	16	21	59	24	16	13	8	–	13
30 to 34 percent	21	13	2	42	19	16	10	2	2	5
35 percent or more	64	28	37	60	83	23	14	15	13	21
Not computed	85	58	50	74	76	41	37	14	31	47
Median	19.5	17.2	19.5	20.6	17.5	18.9	19.6	18.1	22.2	17.9
MEALS INCLUDED IN RENT										
Specified renter-occupied housing units	**502**	**257**	**237**	**483**	**505**	**214**	**178**	**106**	**72**	**187**
With meals included in rent	4	1	–	–	–	–	–	–	–	–
Mean contract rent (dollars)	188	137	–	–	–	–	–	–	–	–
No meals included in rent	415	200	193	412	429	174	143	92	43	142
No cash rent	83	56	44	71	76	40	35	14	29	45
MEDIAN HOUSEHOLD INCOME IN 1989										
Occupied housing units (dollars)	**23 009**	**20 537**	**20 255**	**17 974**	**23 869**	**18 920**	**16 992**	**25 284**	**19 464**	**18 502**
Owner occupied (dollars)	24 946	20 781	21 164	19 722	26 359	20 380	17 978	26 875	21 964	19 429
Renter occupied (dollars)	19 449	19 464	16 818	13 000	18 710	16 268	13 869	21 250	16 806	16 310

TIPSII [UPF] GH231 CENSUS90 71580800 07/22/93 10:20 AM MACHINE: C DATA:CENSUS90*H2TIPSDA31. 07/19/93 14:47:32 TAPE: NONE FRAME: 198
TSF:CENSUS90*92. 07/19/93 14:48:07 UTF:CENSUS90*93. 07/19/93 14:48:07 META:CENSUS90*H2TABLES31. 07/19/93 14:58:14

Table 98. **Financial Characteristics of Rural Housing Units: 1990**—Con.

[Threshold is 50 persons. Data based on sample and subject to sampling variability, see text. For definitions of terms and meanings of symbols, see text]

State County	Hall County	Hamilton County	Harlan County	Hayes County	Hitchcock County	Holt County	Hooker County	Howard County	Jefferson County	Johnson County
VALUE										
Specified owner-occupied housing units	1 646	671	869	136	680	1 131	166	1 004	704	939
Less than $20,000	120	144	305	71	279	429	52	295	322	345
$20,000 to $39,999	419	249	264	40	265	326	74	363	206	333
$40,000 to $59,999	446	153	167	13	86	213	31	216	113	177
$60,000 to $79,999	336	72	81	11	28	109	9	101	50	68
$80,000 to $99,999	190	21	25	1	10	40	–	20	3	14
$100,000 to $149,999	115	30	25	–	7	8	–	6	8	2
$150,000 to $199,999	15	–	2	–	5	6	–	1	–	–
$200,000 to $249,999	–	–	–	–	–	–	–	–	–	–
$250,000 to $299,999	5	–	–	–	–	–	–	2	–	–
$300,000 to $399,999	–	–	–	–	–	–	–	–	–	–
$400,000 to $499,999	–	–	–	–	–	–	–	–	–	–
$500,000 or more	–	2	–	–	–	–	–	–	2	–
Median (dollars)	51 400	33 000	28 500	18 100	23 200	27 300	25 200	30 400	23 300	26 400
Mean (dollars)	57 300	42 200	35 700	25 400	28 900	34 000	29 300	34 800	31 000	30 500
MORTGAGE STATUS AND SELECTED MONTHLY OWNER COSTS										
Specified owner-occupied housing units	**1 646**	**671**	**869**	**136**	**680**	**1 131**	**166**	**1 004**	**704**	**939**
With a mortgage	903	318	237	33	188	353	24	289	232	314
Less than $200	10	16	4	8	10	28	–	6	2	14
$200 to $299	41	47	39	3	22	50	4	37	52	50
$300 to $399	130	65	55	4	55	94	11	69	52	98
$400 to $499	138	77	71	6	33	74	–	62	44	68
$500 to $599	172	38	29	7	42	42	5	59	52	35
$600 to $699	159	31	22	5	11	27	2	29	24	15
$700 to $999	203	35	9	–	7	35	2	26	4	26
$1,000 to $1,999	50	9	8	–	8	3	–	1	2	8
$2,000 or more	–	–	–	–	–	–	–	–	–	–
Median (dollars)	578	450	429	413	419	406	379	443	431	395
Not mortgaged	743	353	632	103	492	778	142	715	472	625
Median (dollars)	208	183	166	144	149	159	155	164	148	158
MORTGAGE STATUS AND SELECTED MONTHLY OWNER COSTS AS A PERCENTAGE OF HOUSEHOLD INCOME IN 1989										
Specified owner-occupied housing units	**1 646**	**671**	**869**	**136**	**680**	**1 131**	**166**	**1 004**	**704**	**939**
With a mortgage	903	318	237	33	188	353	24	289	232	314
Less than 20 percent	511	196	116	25	103	179	13	182	138	193
20 to 24 percent	170	68	43	4	28	49	5	48	30	59
25 to 29 percent	102	16	20	–	18	44	2	27	25	13
30 to 34 percent	28	15	24	2	8	32	2	7	5	14
35 percent or more	92	23	34	2	29	49	2	25	30	35
Not computed	–	–	–	–	2	–	–	–	4	–
Median	18.8	17.8	20.3	14.8	19.0	19.8	19.5	17.4	17.4	17.5
Not mortgaged	743	353	632	103	492	778	142	715	472	625
Median	12.0	10.3	13.1	13.0	11.7	12.9	12.7	11.9	10.8	11.3
GROSS RENT										
Specified renter-occupied housing units	**659**	**285**	**283**	**83**	**273**	**618**	**65**	**409**	**201**	**313**
Less than $100	12	3	12	–	10	14	3	32	–	17
$100 to $199	63	31	36	14	61	97	12	77	50	82
$200 to $299	166	87	99	12	74	198	18	154	85	91
$300 to $399	222	93	41	9	37	98	7	68	26	66
$400 to $499	76	12	21	–	7	25	–	19	–	10
$500 to $599	12	2	2	–	–	7	–	5	–	6
$600 to $749	6	–	–	–	2	–	–	–	–	–
$750 to $999	6	–	–	–	–	–	–	–	–	–
$1,000 to $1,999	7	–	–	–	3	–	–	–	–	–
$2,000 or more	–	–	–	–	–	–	–	–	–	–
No cash rent	89	57	72	48	79	179	25	54	40	41
Median (dollars)	315	294	260	241	250	250	231	235	235	246
GROSS RENT AS A PERCENTAGE OF HOUSEHOLD INCOME IN 1989										
Specified renter-occupied housing units	659	285	283	83	273	618	65	409	201	313
Less than 20 percent	280	168	91	20	120	242	23	196	102	126
20 to 24 percent	96	20	28	–	15	43	3	40	15	29
25 to 29 percent	37	8	22	2	18	36	3	20	10	42
30 to 34 percent	37	7	11	5	10	34	3	20	2	31
35 percent or more	120	25	59	8	28	83	5	64	22	40
Not computed	89	57	72	48	82	180	28	69	50	45
Median	20.3	14.9	22.6	16.9	17.8	18.5	18.3	18.4	14.9	21.4
MEALS INCLUDED IN RENT										
Specified renter-occupied housing units	**659**	**285**	**283**	**83**	**273**	**618**	**65**	**409**	**201**	**313**
With meals included in rent	–	–	–	–	9	7	–	–	–	–
Mean contract rent (dollars)	–	–	–	–	99	91	–	–	–	–
No meals included in rent	570	228	211	35	185	432	40	355	161	272
No cash rent	89	57	72	48	79	179	25	54	40	41
MEDIAN HOUSEHOLD INCOME IN 1989										
Occupied housing units (dollars)	**27 775**	**27 243**	**17 897**	**20 488**	**19 375**	**19 932**	**18 264**	**21 930**	**23 302**	**19 471**
Owner occupied (dollars)	29 778	28 922	19 073	21 389	20 455	22 094	19 258	23 923	23 582	20 580
Renter occupied (dollars)	21 557	22 568	13 427	17 167	16 520	17 083	15 446	17 500	22 049	16 326

TIPSII [UPF] GH231 CENSUS90 71580800 07/22/93 10:20 AM MACHINE: C DATA:CENSUS90*H2TIPSDA31. 07/19/93 14:47:32 TAPE: NONE FRAME: 199
TSF:CENSUS90*92. 07/19/93 14:48:07 UTF:CENSUS90*93. 07/19/93 14:48:07 META:CENSUS90*H2TABLES31. 07/19/93 14:58:14

Table 98. **Financial Characteristics of Rural Housing Units: 1990**—Con.

[Threshold is 50 persons. Data based on sample and subject to sampling variability, see text. For definitions of terms and meanings of symbols, see text]

State County	Kearney County	Keith County	Keya Paha County	Kimball County	Knox County	Lancaster County	Lincoln County	Logan County	Loup County	McPherson County
VALUE										
Specified owner-occupied housing units	584	587	96	175	1 790	3 894	1 671	107	70	33
Less than $20,000	81	109	51	63	708	103	209	28	63	15
$20,000 to $39,999	173	171	33	52	670	482	507	45	4	4
$40,000 to $59,999	154	150	7	26	266	1 003	446	26	2	14
$60,000 to $79,999	104	95	–	34	97	739	289	7	1	–
$80,000 to $99,999	41	33	2	–	25	552	109	–	–	–
$100,000 to $149,999	25	29	3	–	21	687	97	1	–	–
$150,000 to $199,999	–	–	–	–	–	220	14	–	–	–
$200,000 to $249,999	2	–	–	–	3	83	–	–	–	–
$250,000 to $299,999	4	–	–	–	–	18	–	–	–	–
$300,000 to $399,999	–	–	–	–	–	–	–	–	–	–
$400,000 to $499,999	–	–	–	–	–	–	–	–	–	–
$500,000 or more	–	–	–	–	–	7	–	–	–	–
Median (dollars)	44 900	43 400	17 500	25 700	24 600	69 200	44 600	31 700	10 000–	32 500
Mean (dollars)	50 300	45 800	25 300	33 500	29 700	81 600	50 100	32 400	13 500	30 200
MORTGAGE STATUS AND SELECTED MONTHLY OWNER COSTS										
Specified owner-occupied housing units	**584**	**587**	**96**	**175**	**1 790**	**3 894**	**1 671**	**107**	**70**	**33**
With a mortgage	225	275	20	64	443	2 781	980	31	11	3
Less than $200	9	9	4	2	32	7	26	1	–	2
$200 to $299	27	23	6	10	90	27	59	11	4	–
$300 to $399	26	42	8	15	115	189	132	4	4	–
$400 to $499	42	57	2	13	117	379	214	7	1	1
$500 to $599	29	63	–	–	44	422	164	–	–	–
$600 to $699	22	36	–	12	16	363	145	6	–	–
$700 to $999	51	39	–	12	18	810	186	2	2	–
$1,000 to $1,999	19	6	–	–	11	538	54	–	–	–
$2,000 or more	–	–	–	–	–	46	–	–	–	–
Median (dollars)	542	508	300	431	387	701	537	344	358	200–
Not mortgaged	359	312	76	111	1 347	1 113	691	76	59	30
Median (dollars)	194	171	135	171	164	222	184	158	113	150
MORTGAGE STATUS AND SELECTED MONTHLY OWNER COSTS AS A PERCENTAGE OF HOUSEHOLD INCOME IN 1989										
Specified owner-occupied housing units	**584**	**587**	**96**	**175**	**1 790**	**3 894**	**1 671**	**107**	**70**	**33**
With a mortgage	225	275	20	64	443	2 781	980	31	11	3
Less than 20 percent	120	125	16	38	240	1 481	557	11	3	3
20 to 24 percent	44	59	–	4	86	562	151	3	2	–
25 to 29 percent	19	17	2	–	45	332	110	2	1	–
30 to 34 percent	19	25	2	7	22	203	33	9	–	–
35 percent or more	23	49	–	15	50	196	129	6	5	–
Not computed	–	–	–	–	–	7	–	–	–	–
Median	19.3	21.1	16.3	18.4	18.9	19.4	18.4	28.8	27.5	10.0–
Not mortgaged	359	312	76	111	1 347	1 113	691	76	59	30
Median	10.0–	13.2	12.6	10.0	13.5	10.3	11.5	12.5	10.0–	10.0–
GROSS RENT										
Specified renter-occupied housing units	**291**	**237**	**75**	**76**	**730**	**676**	**509**	**66**	**33**	**33**
Less than $100	2	2	4	–	74	5	7	–	–	3
$100 to $199	21	29	18	2	232	52	45	4	16	9
$200 to $299	81	65	9	20	204	139	193	23	5	4
$300 to $399	60	49	7	31	77	206	96	6	3	3
$400 to $499	49	15	–	–	21	121	44	6	–	–
$500 to $599	9	2	–	2	4	42	7	2	–	–
$600 to $749	–	–	–	3	5	24	–	–	–	–
$750 to $999	–	–	–	–	–	7	1	–	–	–
$1,000 to $1,999	–	–	–	–	6	–	–	–	–	–
$2,000 or more	–	–	–	–	–	–	–	–	–	–
No cash rent	69	75	37	18	107	80	116	25	9	14
Median (dollars)	316	287	175	312	202	363	272	274	191	190
GROSS RENT AS A PERCENTAGE OF HOUSEHOLD INCOME IN 1989										
Specified renter-occupied housing units	291	237	75	76	730	676	509	66	33	33
Less than 20 percent	128	90	25	26	304	291	207	25	19	8
20 to 24 percent	38	21	6	2	80	99	45	5	2	–
25 to 29 percent	20	16	2	3	86	68	42	3	–	2
30 to 34 percent	19	5	–	–	44	53	16	5	–	6
35 percent or more	17	25	5	18	102	85	83	3	3	3
Not computed	69	80	37	27	114	80	116	25	9	14
Median	18.0	18.6	14.1	18.8	20.2	20.4	19.3	17.5	12.3	28.8
MEALS INCLUDED IN RENT										
Specified renter-occupied housing units	**291**	**237**	**75**	**76**	**730**	**676**	**509**	**66**	**33**	**33**
With meals included in rent	1	–	–	–	3	–	–	–	–	–
Mean contract rent (dollars)	163	–	–	–	188	–	–	–	–	–
No meals included in rent	221	162	38	58	620	596	393	41	24	19
No cash rent	69	75	37	18	107	80	116	25	9	14
MEDIAN HOUSEHOLD INCOME IN 1989										
Occupied housing units (dollars)	**27 971**	**22 416**	**16 597**	**23 363**	**18 069**	**36 388**	**28 605**	**21 210**	**17 679**	**17 188**
Owner occupied (dollars)	29 225	23 474	16 750	24 286	19 372	38 796	31 276	21 750	17 422	20 625
Renter occupied (dollars)	25 776	19 423	15 833	20 208	14 348	24 102	19 670	19 219	18 194	13 375

TIPSII [UPF] GH231 CENSUS90 71580800 07/22/93 10:20 AM MACHINE: C DATA:CENSUS90*H2TIPSDA31. 07/19/93 14:47:32 TAPE: NONE FRAME: 200
TSF:CENSUS90*92. 07/19/93 14:48:07 UTF:CENSUS90*93. 07/19/93 14:48:07 META:CENSUS90*H2TABLES31. 07/19/93 14:58:14

Table 98. **Financial Characteristics of Rural Housing Units: 1990**—Con.

[Threshold is 50 persons. Data based on sample and subject to sampling variability, see text. For definitions of terms and meanings of symbols, see text]

State County	Madison County	Merrick County	Morrill County	Nance County	Nemaha County	Nuckolls County	Otoe County	Pawnee County	Perkins County
VALUE									
Specified owner-occupied housing units	1 970	773	896	839	591	1 375	1 272	614	618
Less than $20,000	352	208	284	353	192	634	270	416	139
$20,000 to $39,999	698	259	357	294	223	401	396	123	206
$40,000 to $59,999	494	164	164	122	110	230	346	42	147
$60,000 to $79,999	258	128	62	52	55	71	178	29	87
$80,000 to $99,999	94	8	14	9	10	24	38	4	26
$100,000 to $149,999	45	6	7	5	1	10	36	–	9
$150,000 to $199,999	18	–	5	4	–	2	–	–	–
$200,000 to $249,999	11	–	–	–	–	1	8	–	–
$250,000 to $299,999	–	–	–	–	–	–	–	–	–
$300,000 to $399,999	–	–	2	–	–	2	–	–	–
$400,000 to $499,999	–	–	–	–	–	–	–	–	2
$500,000 or more	–	–	1	–	–	–	–	–	2
Median (dollars)	37 900	31 900	29 200	23 900	27 700	22 100	38 800	14 100	36 400
Mean (dollars)	43 800	36 500	34 100	29 400	31 700	28 700	42 700	20 700	42 500
MORTGAGE STATUS AND SELECTED MONTHLY OWNER COSTS									
Specified owner-occupied housing units	**1 970**	**773**	**896**	**839**	**591**	**1 375**	**1 272**	**614**	**618**
With a mortgage	844	276	336	251	232	407	474	156	184
Less than $200	13	11	9	6	7	22	2	13	5
$200 to $299	57	42	59	58	28	86	40	47	13
$300 to $399	171	39	93	86	49	90	80	39	48
$400 to $499	217	56	72	45	61	92	112	31	36
$500 to $599	102	84	31	36	34	53	91	16	25
$600 to $699	127	21	29	12	21	22	51	6	20
$700 to $999	137	23	31	6	24	32	75	2	35
$1,000 to $1,999	20	–	9	2	8	10	23	2	2
$2,000 or more	–	–	3	–	–	–	–	–	–
Median (dollars)	486	477	410	372	465	405	503	332	475
Not mortgaged	1 126	497	560	588	359	968	798	458	434
Median (dollars)	178	154	161	154	161	147	185	149	161
MORTGAGE STATUS AND SELECTED MONTHLY OWNER COSTS AS A PERCENTAGE OF HOUSEHOLD INCOME IN 1989									
Specified owner-occupied housing units	**1 970**	**773**	**896**	**839**	**591**	**1 375**	**1 272**	**614**	**618**
With a mortgage	844	276	336	251	232	407	474	156	184
Less than 20 percent	480	159	199	157	135	255	290	87	109
20 to 24 percent	162	58	52	35	25	66	76	28	38
25 to 29 percent	87	38	21	25	45	47	32	14	15
30 to 34 percent	39	6	14	8	9	10	22	5	5
35 percent or more	76	15	47	26	18	29	54	22	17
Not computed	–	–	3	–	–	–	–	–	–
Median	18.8	17.8	18.2	17.7	17.6	17.6	18.2	18.8	18.5
Not mortgaged	1 126	497	560	588	359	968	798	458	434
Median	12.7	10.9	12.6	12.5	10.6	11.7	11.4	12.0	11.5
GROSS RENT									
Specified renter-occupied housing units	**663**	**308**	**483**	**294**	**330**	**394**	**413**	**202**	**218**
Less than $100	21	11	18	7	18	22	6	11	5
$100 to $199	63	43	65	55	70	116	51	70	32
$200 to $299	254	107	141	134	83	141	131	33	44
$300 to $399	179	77	101	28	72	39	127	31	66
$400 to $499	53	10	34	5	13	11	23	3	13
$500 to $599	2	2	2	2	9	2	13	–	3
$600 to $749	–	–	1	–	4	3	7	–	–
$750 to $999	9	–	–	–	–	–	–	–	–
$1,000 to $1,999	–	–	–	–	–	–	2	–	–
$2,000 or more	–	–	–	–	–	–	–	–	–
No cash rent	82	58	121	63	61	60	53	54	55
Median (dollars)	278	270	269	238	255	220	292	192	300
GROSS RENT AS A PERCENTAGE OF HOUSEHOLD INCOME IN 1989									
Specified renter-occupied housing units	663	308	483	294	330	394	413	202	218
Less than 20 percent	263	164	140	121	131	142	177	56	97
20 to 24 percent	71	24	72	47	30	61	51	23	21
25 to 29 percent	54	9	54	19	9	49	38	32	13
30 to 34 percent	51	4	21	13	14	16	27	19	8
35 percent or more	140	49	71	29	69	66	67	18	24
Not computed	84	58	125	65	77	60	53	54	55
Median	21.9	16.0	22.7	18.8	19.3	22.0	20.3	23.9	17.2
MEALS INCLUDED IN RENT									
Specified renter-occupied housing units	**663**	**308**	**483**	**294**	**330**	**394**	**413**	**202**	**218**
With meals included in rent	–	–	–	–	–	–	–	2	–
Mean contract rent (dollars)	–	–	–	–	–	–	–	163	–
No meals included in rent	581	250	362	231	269	334	360	146	163
No cash rent	82	58	121	63	61	60	53	54	55
MEDIAN HOUSEHOLD INCOME IN 1989									
Occupied housing units (dollars)	**22 721**	**23 121**	**19 306**	**19 971**	**22 129**	**20 452**	**24 698**	**17 701**	**22 852**
Owner occupied (dollars)	25 170	24 245	21 747	21 000	23 631	22 213	26 628	19 159	23 904
Renter occupied (dollars)	18 101	20 549	15 702	17 875	19 432	15 369	20 168	12 798	19 539

TIPSII [UPF] GH231 CENSUS90 71580800 07/22/93 10:20 AM MACHINE: C DATA:CENSUS90*H2TIPSDA31. 07/19/93 14:47:32 TAPE: NONE FRAME: 201
TSF:CENSUS90*92. 07/19/93 14:48:07 UTF:CENSUS90*93. 07/19/93 14:48:07 META:CENSUS90*H2TABLES31. 07/19/93 14:58:14

Table 98. **Financial Characteristics of Rural Housing Units: 1990**—Con.

[Threshold is 50 persons. Data based on sample and subject to sampling variability, see text. For definitions of terms and meanings of symbols, see text]

State County	Phelps County	Pierce County	Platte County	Polk County	Red Willow County	Richardson County	Rock County	Saline County	Sarpy County
VALUE									
Specified owner-occupied housing units	659	1 397	1 491	1 165	568	829	319	1 612	2 994
Less than $20,000	159	338	216	345	195	464	120	404	56
$20,000 to $39,999	212	494	378	408	151	234	108	596	194
$40,000 to $59,999	142	340	383	239	110	78	46	383	802
$60,000 to $79,999	87	160	287	112	70	36	33	161	684
$80,000 to $99,999	36	33	107	48	24	15	8	60	437
$100,000 to $149,999	8	23	94	9	15	2	2	8	660
$150,000 to $199,999	15	9	16	4	3	–	–	–	124
$200,000 to $249,999	–	–	–	–	–	–	2	–	30
$250,000 to $299,999	–	–	6	–	–	–	–	–	7
$300,000 to $399,999	–	–	4	–	–	–	–	–	–
$400,000 to $499,999	–	–	–	–	–	–	–	–	–
$500,000 or more	–	–	–	–	–	–	–	–	–
Median (dollars)	35 800	34 000	46 800	30 500	32 600	16 800	26 600	33 600	71 200
Mean (dollars)	42 700	38 500	53 300	35 800	37 700	24 000	33 300	36 600	81 700
MORTGAGE STATUS AND SELECTED MONTHLY OWNER COSTS									
Specified owner-occupied housing units	**659**	**1 397**	**1 491**	**1 165**	**568**	**829**	**319**	**1 612**	**2 994**
With a mortgage	269	490	716	402	217	272	117	623	2 407
Less than $200	9	11	3	26	15	28	3	10	6
$200 to $299	23	49	49	44	35	46	30	72	6
$300 to $399	45	90	126	112	39	77	25	153	78
$400 to $499	69	124	156	81	64	66	14	109	182
$500 to $599	53	93	109	74	7	32	30	112	224
$600 to $699	19	53	112	24	34	14	5	62	289
$700 to $999	37	58	105	36	20	5	10	85	886
$1,000 to $1,999	14	12	52	5	3	4	–	20	727
$2,000 or more	–	–	4	–	–	–	–	–	9
Median (dollars)	486	476	523	426	427	381	404	478	826
Not mortgaged	390	907	775	763	351	557	202	989	587
Median (dollars)	178	179	176	171	165	155	160	167	257
MORTGAGE STATUS AND SELECTED MONTHLY OWNER COSTS AS A PERCENTAGE OF HOUSEHOLD INCOME IN 1989									
Specified owner-occupied housing units	**659**	**1 397**	**1 491**	**1 165**	**568**	**829**	**319**	**1 612**	**2 994**
With a mortgage	269	490	716	402	217	272	117	623	2 407
Less than 20 percent	158	287	424	279	127	148	73	417	1 086
20 to 24 percent	62	78	136	38	37	55	11	96	492
25 to 29 percent	18	61	55	34	21	14	10	35	345
30 to 34 percent	8	16	35	15	11	8	11	21	214
35 percent or more	23	46	64	36	21	43	12	47	260
Not computed	–	2	2	–	–	4	–	7	10
Median	18.0	18.4	18.5	16.3	18.6	18.2	17.8	17.1	21.1
Not mortgaged	390	907	775	763	351	557	202	989	587
Median	10.0–	13.2	10.0	10.0–	13.1	12.7	12.9	11.0	11.0
GROSS RENT									
Specified renter-occupied housing units	**237**	**413**	**498**	**367**	**252**	**282**	**156**	**450**	**885**
Less than $100	–	5	–	10	21	8	7	13	9
$100 to $199	25	85	48	78	33	107	33	95	42
$200 to $299	51	155	185	133	59	68	49	119	49
$300 to $399	32	71	135	58	42	18	27	101	184
$400 to $499	34	29	35	12	17	1	5	61	148
$500 to $599	2	5	11	–	8	–	–	7	122
$600 to $749	–	–	6	–	2	–	–	–	116
$750 to $999	–	–	–	–	9	–	–	6	86
$1,000 to $1,999	–	–	–	–	–	–	–	–	79
$2,000 or more	–	–	–	–	–	–	–	–	–
No cash rent	93	63	78	76	61	80	35	48	50
Median (dollars)	295	244	290	248	278	192	234	277	490
GROSS RENT AS A PERCENTAGE OF HOUSEHOLD INCOME IN 1989									
Specified renter-occupied housing units	237	413	498	367	252	282	156	450	885
Less than 20 percent	95	197	228	169	98	111	49	219	294
20 to 24 percent	12	54	41	49	36	26	20	67	131
25 to 29 percent	7	26	8	24	24	22	14	40	132
30 to 34 percent	4	19	52	10	7	12	7	23	77
35 percent or more	22	52	89	37	25	31	25	51	192
Not computed	97	65	80	78	62	80	41	50	59
Median	15.2	18.0	18.9	18.0	19.5	17.7	22.1	18.8	24.5
MEALS INCLUDED IN RENT									
Specified renter-occupied housing units	**237**	**413**	**498**	**367**	**252**	**282**	**156**	**450**	**885**
With meals included in rent	5	–	–	–	–	2	–	2	11
Mean contract rent (dollars)	413	–	–	–	–	137	–	187	463
No meals included in rent	139	350	420	291	191	200	121	400	824
No cash rent	93	63	78	76	61	80	35	48	50
MEDIAN HOUSEHOLD INCOME IN 1989									
Occupied housing units (dollars)	**28 866**	**22 205**	**25 429**	**25 654**	**22 135**	**20 671**	**19 014**	**23 653**	**39 384**
Owner occupied (dollars)	31 513	23 337	27 188	27 418	22 339	21 394	21 027	24 635	43 279
Renter occupied (dollars)	24 375	19 167	19 391	21 105	21 587	19 214	14 196	20 427	26 162

TIPSII [UPF] GH231 CENSUS90 71580800 07/22/93 10:20 AM MACHINE: C DATA:CENSUS90*H2TIPSDA31. 07/19/93 14:47:32 TAPE: NONE FRAME: 202
TSF:CENSUS90*92. 07/19/93 14:48:07 UTF:CENSUS90*93. 07/19/93 14:48:07 META:CENSUS90*H2TABLES31. 07/19/93 14:58:14

Table 98. **Financial Characteristics of Rural Housing Units: 1990**—Con.

[Threshold is 50 persons. Data based on sample and subject to sampling variability, see text. For definitions of terms and meanings of symbols, see text]

State County	Saunders County	Scotts Bluff County	Seward County	Sheridan County	Sherman County	Sioux County	Stanton County	Thayer County
VALUE								
Specified owner-occupied housing units	2 775	2 311	1 522	1 010	646	126	981	1 452
Less than $20,000	355	390	242	323	367	43	139	611
$20,000 to $39,999	790	816	414	407	168	51	299	436
$40,000 to $59,999	899	637	451	191	82	26	413	278
$60,000 to $79,999	429	269	288	60	26	4	76	105
$80,000 to $99,999	157	108	72	23	1	–	36	19
$100,000 to $149,999	122	68	53	6	2	–	7	3
$150,000 to $199,999	12	19	2	–	–	2	11	–
$200,000 to $249,999	5	4	–	–	–	–	–	–
$250,000 to $299,999	5	–	–	–	–	–	–	–
$300,000 to $399,999	1	–	–	–	–	–	–	–
$400,000 to $499,999	–	–	–	–	–	–	–	–
$500,000 or more	–	–	–	–	–	–	–	–
Median (dollars)	43 800	38 800	44 000	28 900	16 800	26 800	41 800	24 200
Mean (dollars)	48 900	44 000	47 000	32 200	23 400	30 300	42 700	29 300
MORTGAGE STATUS AND SELECTED MONTHLY OWNER COSTS								
Specified owner-occupied housing units	**2 775**	**2 311**	**1 522**	**1 010**	**646**	**126**	**981**	**1 452**
With a mortgage	1 570	1 125	748	335	185	35	595	502
Less than $200	16	14	6	3	7	–	11	42
$200 to $299	79	119	31	44	36	6	35	78
$300 to $399	178	176	109	81	59	16	148	107
$400 to $499	316	239	177	90	42	7	131	108
$500 to $599	295	201	137	57	11	–	114	68
$600 to $699	290	175	110	25	14	2	95	43
$700 to $999	304	161	146	27	10	4	47	53
$1,000 to $1,999	84	40	32	8	6	–	14	3
$2,000 or more	8	–	–	–	–	–	–	–
Median (dollars)	557	505	541	443	383	372	482	419
Not mortgaged	1 205	1 186	774	675	461	91	386	950
Median (dollars)	208	176	191	183	142	159	180	157
MORTGAGE STATUS AND SELECTED MONTHLY OWNER COSTS AS A PERCENTAGE OF HOUSEHOLD INCOME IN 1989								
Specified owner-occupied housing units	**2 775**	**2 311**	**1 522**	**1 010**	**646**	**126**	**981**	**1 452**
With a mortgage	1 570	1 125	748	335	185	35	595	502
Less than 20 percent	743	653	428	204	92	15	269	293
20 to 24 percent	304	174	133	43	29	3	141	69
25 to 29 percent	204	109	63	42	19	4	86	49
30 to 34 percent	100	56	48	8	14	5	34	31
35 percent or more	209	125	74	36	29	8	65	56
Not computed	10	8	2	2	2	–	–	4
Median	20.6	18.4	18.7	17.8	19.9	24.2	21.0	18.5
Not mortgaged	1 205	1 186	774	675	461	91	386	950
Median	12.7	12.5	10.0	13.7	13.4	11.9	12.0	11.1
GROSS RENT								
Specified renter-occupied housing units	**721**	**1 377**	**646**	**594**	**222**	**92**	**275**	**446**
Less than $100	12	27	–	17	5	–	5	20
$100 to $199	61	180	66	76	59	13	38	93
$200 to $299	194	347	228	226	81	10	104	168
$300 to $399	222	407	181	122	29	21	52	60
$400 to $499	77	147	75	48	9	6	24	12
$500 to $599	29	50	16	12	2	–	9	7
$600 to $749	1	2	8	1	–	–	–	9
$750 to $999	–	12	–	–	–	–	–	6
$1,000 to $1,999	12	–	–	–	2	–	–	–
$2,000 or more	–	–	–	–	–	–	–	–
No cash rent	113	205	72	92	35	42	43	71
Median (dollars)	315	305	297	269	223	304	278	254
GROSS RENT AS A PERCENTAGE OF HOUSEHOLD INCOME IN 1989								
Specified renter-occupied housing units	721	1 377	646	594	222	92	275	446
Less than 20 percent	288	433	263	157	95	30	114	200
20 to 24 percent	96	184	99	84	13	11	30	25
25 to 29 percent	72	117	54	78	14	2	17	50
30 to 34 percent	34	61	27	38	17	2	27	34
35 percent or more	110	363	120	140	48	5	44	61
Not computed	121	219	83	97	35	42	43	76
Median	20.6	24.0	20.9	25.5	19.8	17.9	20.3	19.2
MEALS INCLUDED IN RENT								
Specified renter-occupied housing units	**721**	**1 377**	**646**	**594**	**222**	**92**	**275**	**446**
With meals included in rent	8	–	–	–	6	–	6	3
Mean contract rent (dollars)	528	–	–	–	171	–	113	113
No meals included in rent	600	1 172	574	502	181	50	226	372
No cash rent	113	205	72	92	35	42	43	71
MEDIAN HOUSEHOLD INCOME IN 1989								
Occupied housing units (dollars)	**26 477**	**20 996**	**27 401**	**19 066**	**17 248**	**19 107**	**24 847**	**20 159**
Owner occupied (dollars)	27 683	23 790	31 505	22 083	18 167	20 694	28 091	21 917
Renter occupied (dollars)	21 179	16 365	20 068	14 129	14 511	17 022	19 792	16 308

TIPSII [UPF] GH231 CENSUS90 71580800 07/22/93 10:20 AM MACHINE: C DATA:CENSUS90*H2TIPSDA31. 07/19/93 14:47:32 TAPE: NONE FRAME: 203
TSF:CENSUS90*92. 07/19/93 14:48:07 UTF:CENSUS90*93. 07/19/93 14:48:07 META:CENSUS90*H2TABLES31. 07/19/93 14:58:14

Table 98. **Financial Characteristics of Rural Housing Units: 1990**—Con.

[Threshold is 50 persons. Data based on sample and subject to sampling variability, see text. For definitions of terms and meanings of symbols, see text]

State County	Thomas County	Thurston County	Valley County	Washington County	Wayne County	Webster County	Wheeler County	York County
VALUE								
Specified owner-occupied housing units	124	926	980	1 479	572	939	88	1 008
Less than $20,000	52	313	401	64	149	435	47	250
$20,000 to $39,999	48	290	304	253	195	285	30	234
$40,000 to $59,999	19	164	186	404	152	148	7	245
$60,000 to $79,999	3	96	65	394	48	55	3	163
$80,000 to $99,999	–	42	16	190	7	11	–	82
$100,000 to $149,999	2	15	8	157	21	5	–	34
$150,000 to $199,999	–	–	–	17	–	–	–	–
$200,000 to $249,999	–	2	–	–	–	–	–	–
$250,000 to $299,999	–	2	–	–	–	–	–	–
$300,000 to $399,999	–	2	–	–	–	–	–	–
$400,000 to $499,999	–	–	–	–	–	–	–	–
$500,000 or more	–	–	–	–	–	–	1	–
Median (dollars)	24 200	30 800	23 600	60 500	33 300	22 300	19 200	41 200
Mean (dollars)	26 900	37 300	29 600	63 900	37 700	27 900	30 400	43 900
MORTGAGE STATUS AND SELECTED MONTHLY OWNER COSTS								
Specified owner-occupied housing units	**124**	**926**	**980**	**1 479**	**572**	**939**	**88**	**1 008**
With a mortgage	35	317	344	969	235	279	16	387
Less than $200	–	45	15	3	11	17	2	8
$200 to $299	8	45	87	29	55	80	5	41
$300 to $399	12	74	79	83	57	61	4	78
$400 to $499	12	76	35	132	42	55	5	93
$500 to $599	–	35	64	165	34	36	–	68
$600 to $699	2	19	18	133	19	22	–	41
$700 to $999	1	19	46	276	16	5	–	45
$1,000 to $1,999	–	4	–	148	1	3	–	13
$2,000 or more	–	–	–	–	–	–	–	–
Median (dollars)	340	390	386	668	392	371	325	473
Not mortgaged	89	609	636	510	337	660	72	621
Median (dollars)	157	171	152	212	161	139	129	191
MORTGAGE STATUS AND SELECTED MONTHLY OWNER COSTS AS A PERCENTAGE OF HOUSEHOLD INCOME IN 1989								
Specified owner-occupied housing units	**124**	**926**	**980**	**1 479**	**572**	**939**	**88**	**1 008**
With a mortgage	35	317	344	969	235	279	16	387
Less than 20 percent	16	187	213	558	127	157	14	197
20 to 24 percent	7	31	37	167	49	50	–	88
25 to 29 percent	8	33	63	98	7	20	2	46
30 to 34 percent	1	14	9	46	18	14	–	29
35 percent or more	3	47	22	100	33	36	–	27
Not computed	–	5	–	–	1	2	–	–
Median	21.1	17.6	18.0	18.4	19.2	18.5	12.5	19.8
Not mortgaged	89	609	636	510	337	660	72	621
Median	11.3	11.0	12.6	11.7	10.0	12.7	10.0–	11.7
GROSS RENT								
Specified renter-occupied housing units	**71**	**761**	**488**	**412**	**234**	**300**	**64**	**335**
Less than $100	–	123	12	3	3	29	–	15
$100 to $199	5	237	149	22	62	99	12	22
$200 to $299	21	210	119	101	71	95	12	113
$300 to $399	17	89	81	124	21	31	8	79
$400 to $499	3	40	13	84	13	1	5	26
$500 to $599	–	9	23	4	–	–	–	11
$600 to $749	–	–	5	15	2	2	–	5
$750 to $999	–	–	–	7	–	–	–	–
$1,000 to $1,999	–	–	–	–	–	–	–	–
$2,000 or more	–	–	–	–	–	–	–	–
No cash rent	25	53	86	52	62	43	27	64
Median (dollars)	272	197	222	340	241	200	220	289
GROSS RENT AS A PERCENTAGE OF HOUSEHOLD INCOME IN 1989								
Specified renter-occupied housing units	71	761	488	412	234	300	64	335
Less than 20 percent	15	393	161	182	107	123	22	164
20 to 24 percent	12	88	62	42	20	23	6	24
25 to 29 percent	3	77	63	35	10	40	2	28
30 to 34 percent	3	41	42	31	12	24	2	18
35 percent or more	13	98	74	65	23	47	5	37
Not computed	25	64	86	57	62	43	27	64
Median	23.3	18.0	23.2	19.7	14.8	21.2	17.8	17.5
MEALS INCLUDED IN RENT								
Specified renter-occupied housing units	**71**	**761**	**488**	**412**	**234**	**300**	**64**	**335**
With meals included in rent	–	–	–	–	–	–	–	–
Mean contract rent (dollars)	–	–	–	–	–	–	–	–
No meals included in rent	46	708	402	360	172	257	37	271
No cash rent	25	53	86	52	62	43	27	64
MEDIAN HOUSEHOLD INCOME IN 1989								
Occupied housing units (dollars)	**17 389**	**18 937**	**19 143**	**31 716**	**22 124**	**18 372**	**21 944**	**26 910**
Owner occupied (dollars)	20 163	22 300	20 871	35 477	25 492	19 825	25 313	28 099
Renter occupied (dollars)	15 924	13 447	13 314	21 818	19 127	13 651	16 812	25 456

TIPSII [UPF] GH231 CENSUS90 71580800 07/22/93 10:20 AM MACHINE: C DATA:CENSUS90*H2TIPSDA31. 07/19/93 14:47:32 TAPE: NONE FRAME: 204
TSF:CENSUS90*92. 07/19/93 14:48:07 UTF:CENSUS90*93. 07/19/93 14:48:07 META:CENSUS90*H2TABLES31. 07/19/93 14:58:14

Table 99. Occupancy and Social Characteristics of Rural Farm Housing Units: 1990

[Threshold is 50 persons. Data based on sample and subject to sampling variability, see text. For definitions of terms and meanings of symbols, see text]

State County	The State	Adams County	Antelope County	Arthur County	Banner County	Blaine County	Boone County	Box Butte County	Boyd County	Brown County
Occupied housing units	**42 756**	**444**	**699**	**94**	**138**	**84**	**581**	**376**	**253**	**166**
POPULATION										
All persons	**117 658**	**1 147**	**2 010**	**254**	**395**	**259**	**1 680**	**900**	**692**	**472**
Persons in occupied housing units	117 658	1 147	2 010	254	395	259	1 680	900	692	472
Per occupied housing unit	2.75	2.58	2.88	2.70	2.86	3.08	2.89	2.39	2.74	2.84
Owner-occupied housing units	85 831	884	1 427	135	237	158	1 312	720	573	444
Per owner-occupied housing unit	2.60	2.51	2.65	2.33	2.49	2.77	2.82	2.28	2.55	2.92
Renter-occupied housing units	31 827	263	583	119	158	101	368	180	119	28
Per renter-occupied housing unit	3.26	2.86	3.62	3.31	3.67	3.74	3.17	3.00	4.25	2.00
TENURE										
Owner-occupied housing units	32 989	352	538	58	95	57	465	316	225	152
Renter-occupied housing units	9 767	92	161	36	43	27	116	60	28	14
AGE OF HOUSEHOLDER										
Under 25 years	742	14	2	2	2	6	11	–	4	–
25 to 34 years	6 312	75	120	9	20	8	102	54	37	5
35 to 44 years	8 142	47	135	21	25	20	113	80	57	34
45 to 54 years	7 187	95	71	18	30	7	98	62	39	64
55 to 64 years	8 934	79	183	12	16	17	125	74	47	19
65 to 74 years	7 130	75	99	16	27	10	86	50	43	38
75 years and over	4 309	59	89	16	18	16	46	56	26	6
YEAR STRUCTURE BUILT										
1989 to March 1990	187	–	–	–	3	–	–	–	6	–
1980 to 1988	2 459	30	47	17	5	–	32	40	10	22
1960 to 1979	8 613	122	106	18	19	32	76	63	53	46
1940 to 1959	5 441	41	56	18	54	21	48	79	20	39
1939 or earlier	26 056	251	490	41	57	31	425	194	164	59
KITCHEN FACILITIES										
Complete kitchen facilities	42 456	442	680	94	138	84	581	376	240	166
Lacking complete kitchen facilities	300	2	19	–	–	–	–	–	13	–
SOURCE OF WATER										
Public system or private company	4 197	13	29	–	–	–	39	1	134	12
Individual drilled well	35 249	419	615	94	136	84	529	339	111	132
Individual dug well	3 021	10	55	–	2	–	13	36	5	15
Some other source	289	2	–	–	–	–	–	–	3	7
SEWAGE DISPOSAL										
Public sewer	1 371	9	27	–	–	–	38	9	20	10
Septic tank or cesspool	38 128	407	654	88	138	80	376	359	207	151
Other means	3 257	28	18	6	–	4	167	8	26	5
HOUSE HEATING FUEL										
Utility gas	4 373	118	75	–	–	3	120	36	3	2
Bottled, tank, or LP gas	22 793	242	487	70	114	63	333	205	87	83
Electricity	6 063	48	57	16	12	5	63	53	71	20
Fuel oil, kerosene, etc.	5 495	6	47	–	4	3	46	67	30	13
All other fuels	4 010	30	33	8	8	10	19	15	62	48
No fuel used	22	–	–	–	–	–	–	–	–	–
BEDROOMS										
None	22	–	–	–	–	–	–	–	–	–
1	541	10	25	2	2	3	12	–	2	2
2	6 751	71	109	8	20	6	51	123	38	36
3	18 959	204	289	36	66	43	246	159	117	66
4	12 192	96	206	36	38	13	203	36	64	55
5 or more	4 291	63	70	12	12	19	69	58	32	7
VEHICLES AVAILABLE										
None	347	16	4	2	3	–	9	6	4	2
1	4 439	34	71	7	8	8	68	47	32	7
2	16 926	173	270	40	43	23	235	93	81	59
3 or more	21 044	221	354	45	84	53	269	230	136	98
YEAR HOUSEHOLDER MOVED INTO UNIT										
1989 to March 1990	2 166	22	12	3	18	5	22	31	14	2
1985 to 1988	5 270	51	68	26	6	24	97	49	35	18
1980 to 1984	5 815	47	108	8	19	8	61	55	23	28
1979 or earlier	29 505	324	511	57	95	47	401	241	181	118
PERSONS PER ROOM										
0.50 or less	32 189	350	476	76	108	46	420	293	180	133
0.51 to 0.75	6 690	55	111	7	12	32	109	29	27	27
0.76 to 1.00	3 508	39	96	9	18	6	46	54	42	6
1.01 to 1.50	343	–	16	2	–	–	6	–	4	–
1.51 or more	26	–	–	–	–	–	–	–	–	–
PLUMBING FACILITIES BY PERSONS PER ROOM										
Complete plumbing facilities	42 319	442	668	94	136	84	574	376	245	166
1.01 or more	369	–	16	2	–	–	6	–	4	–
Lacking complete plumbing facilities	437	2	31	–	2	–	7	–	8	–
1.01 or more	–	–	–	–	–	–	–	–	–	–
HOUSEHOLDS BELOW POVERTY LEVEL										
Occupied housing units	**4 980**	**53**	**161**	**8**	**26**	**13**	**68**	**7**	**58**	**32**
Renter occupied	1 541	30	29	4	14	4	24	7	6	3
Built 1939 or earlier	3 115	41	119	4	9	4	49	–	41	12
Lacking complete plumbing facilities	67	–	–	–	–	–	7	–	2	–
No vehicle available	96	8	2	–	–	–	7	–	–	2
No telephone in unit	180	–	6	–	3	–	7	–	–	–
1.01 or more persons per room	137	–	6	–	–	–	–	–	2	–
MEDIAN HOUSEHOLD INCOME IN 1989										
Occupied housing units (dollars)	**26 225**	**30 227**	**21 454**	**22 857**	**23 571**	**27 857**	**26 420**	**35 000**	**20 179**	**17 250**
Owner occupied (dollars)	27 404	30 278	21 042	26 250	25 375	31 875	30 286	34 444	20 703	18 750
Renter occupied (dollars)	22 283	27 500	22 917	20 833	21 042	26 042	16 970	38 333	18 750	16 250

TIPSII [UPF] GH231 CENSUS90 71580800 07/22/93 10:20 AM MACHINE: C DATA:CENSUS90*H2TIPSDA31. 07/19/93 14:47:32 TAPE: NONE FRAME: 205
TSF:CENSUS90*92. 07/19/93 14:48:07 UTF:CENSUS90*93. 07/19/93 14:48:07 META:CENSUS90*H2TABLES31. 07/19/93 14:58:14

Table 99. **Occupancy and Social Characteristics of Rural Farm Housing Units: 1990**—Con.

[Threshold is 50 persons. Data based on sample and subject to sampling variability, see text. For definitions of terms and meanings of symbols, see text]

State County	Buffalo County	Burt County	Butler County	Cass County	Cedar County	Chase County	Cherry County	Cheyenne County	Clay County	Colfax County
Occupied housing units	**691**	**525**	**758**	**900**	**1 005**	**223**	**588**	**415**	**414**	**572**
POPULATION										
All persons	**1 830**	**1 384**	**2 268**	**2 348**	**3 199**	**504**	**1 652**	**1 060**	**1 158**	**1 708**
Persons in occupied housing units	1 830	1 384	2 268	2 348	3 199	504	1 652	1 060	1 158	1 708
Per occupied housing unit	2.65	2.64	2.99	2.61	3.18	2.26	2.81	2.55	2.80	2.99
Owner-occupied housing units	1 217	1 004	1 774	1 767	2 460	344	941	723	764	1 294
Per owner-occupied housing unit	2.34	2.53	2.88	2.54	3.18	2.06	2.70	2.30	2.54	2.97
Renter-occupied housing units	613	380	494	581	739	160	711	337	394	414
Per renter-occupied housing unit	3.56	2.97	3.45	2.83	3.19	2.86	2.97	3.37	3.49	3.02
TENURE										
Owner-occupied housing units	519	397	615	695	773	167	349	315	301	435
Renter-occupied housing units	172	128	143	205	232	56	239	100	113	137
AGE OF HOUSEHOLDER										
Under 25 years	4	2	6	9	41	8	6	16	5	30
25 to 34 years	86	76	109	102	182	21	112	43	56	144
35 to 44 years	128	111	145	169	233	69	105	88	92	81
45 to 54 years	145	52	133	143	119	52	144	36	94	79
55 to 64 years	170	102	178	195	234	35	77	94	68	98
65 to 74 years	92	130	140	182	124	35	78	100	70	86
75 years and over	66	52	47	100	72	3	66	38	29	54
YEAR STRUCTURE BUILT										
1989 to March 1990	2	–	7	7	–	3	3	–	2	–
1980 to 1988	34	18	86	76	41	15	59	15	28	36
1960 to 1979	152	61	152	172	170	60	110	66	87	98
1940 to 1959	83	83	94	86	102	45	114	60	41	64
1939 or earlier	420	363	419	559	692	100	302	274	256	374
KITCHEN FACILITIES										
Complete kitchen facilities	685	523	758	893	1 003	223	588	415	412	572
Lacking complete kitchen facilities	6	2	–	7	2	–	–	–	2	–
SOURCE OF WATER										
Public system or private company	36	50	26	389	113	6	4	10	27	15
Individual drilled well	653	329	593	401	802	213	537	401	352	436
Individual dug well	2	108	139	89	83	4	33	4	35	114
Some other source	–	38	–	21	7	–	14	–	–	7
SEWAGE DISPOSAL										
Public sewer	19	6	13	45	37	10	2	12	20	10
Septic tank or cesspool	634	485	721	814	908	200	573	401	371	453
Other means	38	34	24	41	60	13	13	2	23	109
HOUSE HEATING FUEL										
Utility gas	222	33	45	75	57	58	–	52	158	–
Bottled, tank, or LP gas	311	331	486	431	468	94	358	266	207	170
Electricity	63	57	102	159	135	44	99	37	37	65
Fuel oil, kerosene, etc.	48	80	58	156	267	20	60	38	6	308
All other fuels	47	24	67	72	78	3	71	22	6	29
No fuel used	–	–	–	7	–	4	–	–	–	–
BEDROOMS										
None	–	–	–	–	–	–	–	–	–	–
1	5	2	22	2	17	2	5	5	–	12
2	110	24	148	79	104	40	121	84	43	42
3	361	260	301	397	351	93	276	193	187	277
4	159	142	213	345	377	62	155	121	137	203
5 or more	56	97	74	77	156	26	31	12	47	38
VEHICLES AVAILABLE										
None	5	–	10	21	2	–	32	–	–	8
1	48	72	56	95	126	13	93	39	29	48
2	224	268	258	386	465	84	221	176	165	284
3 or more	414	185	434	398	412	126	242	200	220	232
YEAR HOUSEHOLDER MOVED INTO UNIT										
1989 to March 1990	5	9	27	47	29	28	73	15	12	3
1985 to 1988	96	73	100	110	142	23	119	66	49	53
1980 to 1984	73	81	115	147	178	33	87	41	56	147
1979 or earlier	517	362	516	596	656	139	309	293	297	369
PERSONS PER ROOM										
0.50 or less	478	432	522	726	656	173	445	346	344	433
0.51 to 0.75	173	78	166	135	210	36	65	32	46	67
0.76 to 1.00	40	15	58	33	118	14	68	34	24	67
1.01 to 1.50	–	–	12	6	13	–	10	3	–	5
1.51 or more	–	–	–	–	8	–	–	–	–	–
PLUMBING FACILITIES BY PERSONS PER ROOM										
Complete plumbing facilities	691	523	758	886	999	223	581	415	414	565
1.01 or more	–	–	12	6	21	–	10	3	–	5
Lacking complete plumbing facilities	–	2	–	14	6	–	7	–	–	7
1.01 or more	–	–	–	–	–	–	–	–	–	–
HOUSEHOLDS BELOW POVERTY LEVEL										
Occupied housing units	**59**	**48**	**88**	**92**	**150**	**21**	**115**	**25**	**38**	**94**
Renter occupied	24	14	23	26	60	6	35	6	13	17
Built 1939 or earlier	36	44	52	68	109	11	56	18	26	65
Lacking complete plumbing facilities	–	–	–	7	–	–	–	–	–	–
No vehicle available	2	–	2	14	–	–	–	–	–	4
No telephone in unit	–	–	–	7	5	–	8	–	2	–
1.01 or more persons per room	–	–	–	6	4	–	–	–	–	–
MEDIAN HOUSEHOLD INCOME IN 1989										
Occupied housing units (dollars)	**30 221**	**26 875**	**30 000**	**29 115**	**24 003**	**27 250**	**21 021**	**26 895**	**29 643**	**24 375**
Owner occupied (dollars)	29 276	27 865	31 830	30 560	24 135	31 625	24 018	28 542	30 368	25 685
Renter occupied (dollars)	32 895	25 000	21 875	25 865	23 393	25 682	18 068	25 227	28 438	21 645

TIPSII [UPF] GH231 CENSUS90 71580800 07/22/93 10:20 AM MACHINE: C DATA:CENSUS90*H2TIPSDA31. 07/19/93 14:47:32 TAPE: NONE FRAME: 206
TSF:CENSUS90*92. 07/19/93 14:48:07 UTF:CENSUS90*93. 07/19/93 14:48:07 META:CENSUS90*H2TABLES31. 07/19/93 14:58:14

Table 99. **Occupancy and Social Characteristics of Rural Farm Housing Units: 1990**—Con.

[Threshold is 50 persons. Data based on sample and subject to sampling variability, see text. For definitions of terms and meanings of symbols, see text]

State County	Cuming County	Custer County	Dakota County	Dawes County	Dawson County	Deuel County	Dixon County	Dodge County	Douglas County	Dundy County
Occupied housing units	**1 032**	**993**	**251**	**346**	**581**	**151**	**496**	**768**	**457**	**221**
POPULATION										
All persons	**2 885**	**2 664**	**739**	**985**	**1 470**	**359**	**1 361**	**2 014**	**1 186**	**582**
Persons in occupied housing units	2 885	2 664	739	985	1 470	359	1 361	2 014	1 186	582
Per occupied housing unit	2.80	2.68	2.94	2.85	2.53	2.38	2.74	2.62	2.60	2.63
Owner-occupied housing units	1 892	1 863	595	667	1 053	239	1 054	1 359	851	404
Per owner-occupied housing unit	2.53	2.63	2.89	2.61	2.27	2.10	2.74	2.28	2.26	2.61
Renter-occupied housing units	993	801	144	318	417	120	307	655	335	178
Per renter-occupied housing unit	3.51	2.82	3.20	3.53	3.56	3.24	2.77	3.83	4.14	2.70
TENURE										
Owner-occupied housing units	749	709	206	256	464	114	385	597	376	155
Renter-occupied housing units	283	284	45	90	117	37	111	171	81	66
AGE OF HOUSEHOLDER										
Under 25 years	22	12	2	9	7	3	6	14	–	6
25 to 34 years	156	186	35	28	93	20	64	93	59	15
35 to 44 years	190	173	44	102	70	18	109	160	93	73
45 to 54 years	147	158	34	44	110	28	87	164	25	27
55 to 64 years	220	217	53	56	116	28	87	159	98	36
65 to 74 years	171	145	54	65	135	34	87	68	66	29
75 years and over	126	102	29	42	50	20	56	110	116	35
YEAR STRUCTURE BUILT										
1989 to March 1990	–	5	–	–	–	2	–	–	–	–
1980 to 1988	47	58	23	36	9	–	24	42	32	33
1960 to 1979	131	195	42	86	111	17	71	92	101	51
1940 to 1959	141	96	21	31	91	20	49	104	45	39
1939 or earlier	713	639	165	193	370	112	352	530	279	98
KITCHEN FACILITIES										
Complete kitchen facilities	1 019	977	249	346	573	151	496	764	457	219
Lacking complete kitchen facilities	13	16	2	–	8	–	–	4	–	2
SOURCE OF WATER										
Public system or private company	286	29	81	33	5	6	29	30	26	15
Individual drilled well	651	952	101	299	554	143	405	662	345	206
Individual dug well	81	8	58	11	19	2	62	65	86	–
Some other source	14	4	11	3	3	–	–	11	–	–
SEWAGE DISPOSAL										
Public sewer	18	33	6	7	2	6	24	34	7	9
Septic tank or cesspool	939	894	243	315	570	139	456	620	426	203
Other means	75	66	2	24	9	6	16	114	24	9
HOUSE HEATING FUEL										
Utility gas	17	21	21	16	49	25	17	32	20	23
Bottled, tank, or LP gas	356	680	121	181	339	118	227	202	147	148
Electricity	129	136	37	21	155	4	61	109	134	32
Fuel oil, kerosene, etc.	466	6	38	38	10	4	110	321	135	8
All other fuels	64	150	34	90	28	–	81	104	21	10
No fuel used	–	–	–	–	–	–	–	–	–	–
BEDROOMS										
None	–	–	–	–	–	–	–	–	–	–
1	13	6	–	–	6	–	2	2	20	9
2	94	165	37	87	60	27	60	77	69	11
3	438	463	96	176	270	50	228	348	187	119
4	384	224	73	61	141	48	122	257	120	72
5 or more	103	135	45	22	104	26	84	84	61	10
VEHICLES AVAILABLE										
None	4	5	–	3	10	–	–	7	–	–
1	132	94	25	29	38	6	64	66	92	27
2	475	298	131	95	246	41	243	348	148	54
3 or more	421	596	95	219	287	104	189	347	217	140
YEAR HOUSEHOLDER MOVED INTO UNIT										
1989 to March 1990	60	79	14	25	28	14	20	42	–	6
1985 to 1988	117	97	28	42	73	16	78	71	20	19
1980 to 1984	134	165	39	60	40	10	81	126	83	54
1979 or earlier	721	652	170	219	440	111	317	529	354	142
PERSONS PER ROOM										
0.50 or less	780	755	185	245	466	130	382	577	326	162
0.51 to 0.75	157	138	41	48	64	15	66	175	101	41
0.76 to 1.00	86	94	17	46	41	6	41	16	30	18
1.01 to 1.50	9	6	8	7	9	–	7	–	–	–
1.51 or more	–	–	–	–	1	–	–	–	–	–
PLUMBING FACILITIES BY PERSONS PER ROOM										
Complete plumbing facilities	1 026	982	249	346	579	148	496	764	447	218
1.01 or more	9	6	8	7	10	–	7	–	–	–
Lacking complete plumbing facilities	6	11	2	–	2	3	–	4	10	3
1.01 or more	–	–	–	–	–	–	–	–	–	–
HOUSEHOLDS BELOW POVERTY LEVEL										
Occupied housing units	**105**	**149**	**29**	**21**	**91**	**10**	**92**	**49**	**27**	**28**
Renter occupied	37	54	4	7	37	6	28	–	–	2
Built 1939 or earlier	50	94	23	9	26	6	74	34	9	26
Lacking complete plumbing facilities	–	–	2	–	2	–	–	–	–	2
No vehicle available	–	3	–	–	3	–	–	–	–	–
No telephone in unit	–	3	2	–	–	2	–	2	–	–
1.01 or more persons per room	9	2	6	–	3	–	3	–	–	–
MEDIAN HOUSEHOLD INCOME IN 1989										
Occupied housing units (dollars)	**24 562**	**25 517**	**24 740**	**25 000**	**28 472**	**30 156**	**20 143**	**31 850**	**44 199**	**26 705**
Owner occupied (dollars)	26 344	25 717	24 853	25 375	28 889	31 667	23 295	32 679	47 500	26 705
Renter occupied (dollars)	21 335	24 167	24 464	23 750	26 563	22 813	13 558	31 050	33 958	25 000

TIPSII [UPF] GH231 CENSUS90 71580800 07/22/93 10:20 AM MACHINE: C DATA:CENSUS90*H2TIPSDA31. 07/19/93 14:47:32 TAPE: NONE FRAME: 207
TSF:CENSUS90*92. 07/19/93 14:48:07 UTF:CENSUS90*93. 07/19/93 14:48:07 META:CENSUS90*H2TABLES31. 07/19/93 14:58:14

Table 99. **Occupancy and Social Characteristics of Rural Farm Housing Units: 1990**—Con.

[Threshold is 50 persons. Data based on sample and subject to sampling variability, see text. For definitions of terms and meanings of symbols, see text]

State County	Fillmore County	Franklin County	Frontier County	Furnas County	Gage County	Garden County	Garfield County	Gosper County	Grant County	Greeley County
Occupied housing units	**580**	**277**	**292**	**313**	**1 054**	**244**	**180**	**229**	**53**	**287**
POPULATION										
All persons	**1 553**	**753**	**852**	**798**	**2 767**	**558**	**494**	**541**	**110**	**814**
Persons in occupied housing units	1 553	753	852	798	2 767	558	494	541	110	814
Per occupied housing unit	2.68	2.72	2.92	2.55	2.63	2.29	2.74	2.36	2.08	2.84
Owner-occupied housing units	977	533	642	609	2 061	353	301	378	57	722
Per owner-occupied housing unit	2.39	2.47	2.97	2.52	2.60	2.09	2.33	2.12	1.73	2.88
Renter-occupied housing units	576	220	210	189	706	205	193	163	53	92
Per renter-occupied housing unit	3.35	3.61	2.76	2.66	2.70	2.73	3.78	3.20	2.65	2.56
TENURE										
Owner-occupied housing units	408	216	216	242	793	169	129	178	33	251
Renter-occupied housing units	172	61	76	71	261	75	51	51	20	36
AGE OF HOUSEHOLDER										
Under 25 years	7	6	–	3	49	–	4	2	2	–
25 to 34 years	109	54	50	38	203	34	21	32	5	22
35 to 44 years	117	42	59	97	190	30	36	43	15	68
45 to 54 years	104	45	65	30	190	49	28	31	7	28
55 to 64 years	98	59	67	58	204	75	28	46	14	67
65 to 74 years	99	48	35	64	156	42	46	50	6	60
75 years and over	46	23	16	23	62	14	17	25	4	42
YEAR STRUCTURE BUILT										
1989 to March 1990	–	–	–	2	2	–	2	–	2	7
1980 to 1988	56	9	19	15	64	25	21	8	4	24
1960 to 1979	111	36	56	38	221	37	26	26	9	36
1940 to 1959	115	29	40	38	107	41	30	22	10	12
1939 or earlier	298	203	177	220	660	141	101	173	28	208
KITCHEN FACILITIES										
Complete kitchen facilities	580	275	292	313	1 047	236	180	226	53	287
Lacking complete kitchen facilities	–	2	–	–	7	8	–	3	–	–
SOURCE OF WATER										
Public system or private company	21	31	21	27	79	–	2	5	–	38
Individual drilled well	532	199	269	266	903	244	174	221	51	242
Individual dug well	27	33	2	17	63	–	4	3	–	5
Some other source	–	14	–	3	9	–	–	–	2	2
SEWAGE DISPOSAL										
Public sewer	18	19	13	8	15	4	2	2	3	36
Septic tank or cesspool	535	210	206	299	940	214	168	214	50	192
Other means	27	48	73	6	99	26	10	13	–	59
HOUSE HEATING FUEL										
Utility gas	222	84	60	72	54	52	4	57	–	49
Bottled, tank, or LP gas	287	148	162	217	616	126	128	143	37	151
Electricity	19	10	54	12	152	41	14	21	5	57
Fuel oil, kerosene, etc.	38	23	2	2	89	–	4	2	5	15
All other fuels	14	12	14	10	143	25	30	6	6	15
No fuel used	–	–	–	–	–	–	–	–	–	–
BEDROOMS										
None	–	–	–	–	–	–	–	–	–	–
1	5	2	–	5	9	11	4	5	2	7
2	87	38	57	87	152	74	42	35	4	42
3	286	123	152	115	424	94	83	101	35	101
4	145	102	70	70	408	55	37	56	8	88
5 or more	57	12	13	36	61	10	14	32	4	49
VEHICLES AVAILABLE										
None	–	–	–	–	8	–	–	–	–	4
1	64	12	23	40	112	27	27	25	12	35
2	271	121	78	114	541	65	58	89	14	97
3 or more	245	144	191	159	393	152	95	115	27	151
YEAR HOUSEHOLDER MOVED INTO UNIT										
1989 to March 1990	28	9	7	17	66	29	12	15	5	12
1985 to 1988	58	43	32	47	182	30	31	6	19	38
1980 to 1984	91	37	48	42	140	41	27	25	1	14
1979 or earlier	403	188	205	207	666	144	110	183	28	223
PERSONS PER ROOM										
0.50 or less	444	212	218	232	811	187	132	199	39	211
0.51 to 0.75	109	38	51	49	157	32	25	24	9	42
0.76 to 1.00	27	25	23	30	86	25	21	6	5	30
1.01 to 1.50	–	2	–	2	–	–	2	–	–	4
1.51 or more	–	–	–	–	–	–	–	–	–	–
PLUMBING FACILITIES BY PERSONS PER ROOM										
Complete plumbing facilities	574	275	290	311	1 039	236	177	224	53	284
1.01 or more	–	2	–	2	–	–	2	–	–	4
Lacking complete plumbing facilities	6	2	2	2	15	8	3	5	–	3
1.01 or more	–	–	–	–	–	–	–	–	–	–
HOUSEHOLDS BELOW POVERTY LEVEL										
Occupied housing units	**47**	**26**	**51**	**52**	**138**	**39**	**39**	**24**	**5**	**13**
Renter occupied	24	5	21	15	72	10	10	7	–	1
Built 1939 or earlier	27	26	25	40	99	21	32	15	3	11
Lacking complete plumbing facilities	–	–	–	–	8	–	3	–	–	–
No vehicle available	–	–	–	–	8	–	–	–	–	4
No telephone in unit	8	–	2	–	8	–	3	2	3	2
1.01 or more persons per room	–	–	–	2	–	–	2	–	–	–
MEDIAN HOUSEHOLD INCOME IN 1989										
Occupied housing units (dollars)	**26 905**	**26 250**	**23 750**	**20 033**	**27 708**	**30 000**	**20 682**	**25 938**	**24 583**	**24 875**
Owner occupied (dollars)	26 852	26 154	21 974	21 129	30 299	34 375	19 375	27 222	26 250	25 451
Renter occupied (dollars)	27 000	26 875	26 875	14 844	20 664	25 179	21 094	21 250	19 000	19 583

TIPSII [UPF] GH231 CENSUS90 71580800 07/22/93 10:20 AM MACHINE: C DATA:CENSUS90*H2TIPSDA31. 07/19/93 14:47:32 TAPE: NONE FRAME: 208
TSF:CENSUS90*92. 07/19/93 14:48:07 UTF:CENSUS90*93. 07/19/93 14:48:07 META:CENSUS90*H2TABLES31. 07/19/93 14:58:14

Table 99. **Occupancy and Social Characteristics of Rural Farm Housing Units: 1990**—Con.

[Threshold is 50 persons. Data based on sample and subject to sampling variability, see text. For definitions of terms and meanings of symbols, see text]

State County	Hall County	Hamilton County	Harlan County	Hayes County	Hitchcock County	Holt County	Hooker County	Howard County	Jefferson County	Johnson County
Occupied housing units	**511**	**599**	**270**	**186**	**263**	**810**	**28**	**539**	**571**	**417**
POPULATION										
All persons	**1 346**	**1 631**	**761**	**469**	**695**	**2 463**	**63**	**1 492**	**1 560**	**1 161**
Persons in occupied housing units	1 346	1 631	761	469	695	2 463	63	1 492	1 560	1 161
Per occupied housing unit	2.63	2.72	2.82	2.52	2.64	3.04	2.25	2.77	2.73	2.78
Owner-occupied housing units	1 011	1 120	602	328	506	1 745	52	1 130	1 289	873
Per owner-occupied housing unit	2.36	2.41	2.80	2.28	2.69	2.77	2.36	2.62	2.66	2.75
Renter-occupied housing units	335	511	159	141	189	718	11	362	271	288
Per renter-occupied housing unit	4.09	3.79	2.89	3.36	2.52	3.97	1.83	3.35	3.15	2.91
TENURE										
Owner-occupied housing units	429	464	215	144	188	629	22	431	485	318
Renter-occupied housing units	82	135	55	42	75	181	6	108	86	99
AGE OF HOUSEHOLDER										
Under 25 years	7	5	3	1	5	7	2	14	–	6
25 to 34 years	70	85	52	23	25	139	2	79	61	81
35 to 44 years	84	126	34	29	54	168	5	74	112	64
45 to 54 years	106	103	64	33	45	158	10	91	99	70
55 to 64 years	97	128	53	62	58	127	5	122	108	73
65 to 74 years	95	117	39	34	50	153	4	101	106	57
75 years and over	52	35	25	4	26	58	–	58	85	66
YEAR STRUCTURE BUILT										
1989 to March 1990	4	–	4	–	7	7	–	–	–	1
1980 to 1988	22	31	4	14	5	59	2	29	41	5
1960 to 1979	137	173	51	17	61	204	3	122	136	50
1940 to 1959	62	58	32	30	41	104	8	25	39	53
1939 or earlier	286	337	179	125	149	436	15	363	355	308
KITCHEN FACILITIES										
Complete kitchen facilities	511	592	270	186	263	810	26	539	557	405
Lacking complete kitchen facilities	–	7	–	–	–	–	2	–	14	12
SOURCE OF WATER										
Public system or private company	4	22	25	1	15	12	–	21	75	138
Individual drilled well	482	572	234	177	243	761	22	510	462	248
Individual dug well	25	5	11	8	4	26	6	8	29	31
Some other source	–	–	–	–	1	11	–	–	5	–
SEWAGE DISPOSAL										
Public sewer	7	23	27	1	13	22	–	12	4	20
Septic tank or cesspool	475	539	237	133	205	768	28	483	525	345
Other means	29	37	6	52	45	20	–	44	42	52
HOUSE HEATING FUEL										
Utility gas	102	248	75	–	–	49	–	27	18	17
Bottled, tank, or LP gas	253	201	142	136	193	391	17	305	314	204
Electricity	61	94	31	30	24	125	7	79	84	59
Fuel oil, kerosene, etc.	68	34	5	8	38	123	–	87	31	55
All other fuels	27	22	17	10	8	122	4	41	124	82
No fuel used	–	–	–	2	–	–	–	–	–	–
BEDROOMS										
None	–	–	–	–	–	–	–	–	–	–
1	7	–	–	–	3	18	–	–	–	5
2	102	83	39	38	72	89	5	118	129	72
3	291	251	113	69	101	391	9	245	250	192
4	80	179	78	51	63	258	11	129	155	110
5 or more	31	86	40	28	24	54	3	47	37	38
VEHICLES AVAILABLE										
None	–	2	3	–	–	2	–	2	18	12
1	53	46	26	12	53	119	2	55	64	49
2	211	212	101	69	75	331	7	200	178	156
3 or more	247	339	140	105	135	358	19	282	311	200
YEAR HOUSEHOLDER MOVED INTO UNIT										
1989 to March 1990	48	11	36	7	18	39	–	32	12	18
1985 to 1988	19	51	15	19	44	106	–	32	52	46
1980 to 1984	55	84	48	15	27	104	11	101	47	45
1979 or earlier	389	453	171	145	174	561	17	374	460	308
PERSONS PER ROOM										
0.50 or less	374	487	208	160	207	500	21	408	446	312
0.51 to 0.75	81	70	38	20	33	179	5	70	81	69
0.76 to 1.00	52	40	24	6	15	114	2	56	34	34
1.01 to 1.50	2	2	–	–	8	17	–	5	10	2
1.51 or more	2	–	–	–	–	–	–	–	–	–
PLUMBING FACILITIES BY PERSONS PER ROOM										
Complete plumbing facilities	511	592	270	186	263	810	28	539	542	399
1.01 or more	4	2	–	–	8	17	–	5	10	2
Lacking complete plumbing facilities	–	7	–	–	–	–	–	–	29	18
1.01 or more	–	–	–	–	–	–	–	–	–	–
HOUSEHOLDS BELOW POVERTY LEVEL										
Occupied housing units	**56**	**45**	**59**	**19**	**42**	**89**	**2**	**37**	**71**	**30**
Renter occupied	11	16	24	7	6	48	–	11	16	–
Built 1939 or earlier	29	34	40	13	18	50	2	35	55	30
Lacking complete plumbing facilities	–	–	–	–	–	–	–	–	11	–
No vehicle available	–	2	–	–	–	–	–	–	6	–
No telephone in unit	–	2	–	–	2	–	–	–	–	2
1.01 or more persons per room	–	–	–	–	3	11	–	–	–	2
MEDIAN HOUSEHOLD INCOME IN 1989										
Occupied housing units (dollars)	**28 750**	**30 094**	**24 265**	**29 063**	**20 647**	**27 339**	**32 500**	**25 446**	**25 781**	**22 650**
Owner occupied (dollars)	29 704	32 566	25 048	28 906	20 517	29 448	32 500	26 031	24 906	20 870
Renter occupied (dollars)	23 690	22 596	12 917	33 750	23 250	20 250	25 000	20 250	27 045	25 848

TIPSII [UPF] GH231 CENSUS90 71580800 07/22/93 10:20 AM MACHINE: C DATA:CENSUS90*H2TIPSDA31. 07/19/93 14:47:32 TAPE: NONE FRAME: 209
TSF:CENSUS90*92. 07/19/93 14:48:07 UTF:CENSUS90*93. 07/19/93 14:48:07 META:CENSUS90*H2TABLES31. 07/19/93 14:58:14

Table 99. **Occupancy and Social Characteristics of Rural Farm Housing Units: 1990**—Con.

[Threshold is 50 persons. Data based on sample and subject to sampling variability, see text. For definitions of terms and meanings of symbols, see text]

State County	Kearney County	Keith County	Keya Paha County	Kimball County	Knox County	Lancaster County	Lincoln County	Logan County	Loup County	McPherson County
Occupied housing units	**249**	**143**	**157**	**158**	**908**	**1 229**	**690**	**109**	**129**	**129**
POPULATION										
All persons	**627**	**381**	**438**	**441**	**2 692**	**3 081**	**1 873**	**328**	**373**	**359**
Persons in occupied housing units	627	381	438	441	2 692	3 081	1 873	328	373	359
Per occupied housing unit	2.52	2.66	2.79	2.79	2.96	2.51	2.71	3.01	2.89	2.78
Owner-occupied housing units	341	338	335	383	2 059	2 706	1 283	170	228	228
Per owner-occupied housing unit	1.84	2.70	2.70	2.78	2.94	2.53	2.52	2.33	2.71	2.71
Renter-occupied housing units	286	43	103	58	633	375	590	158	145	131
Per renter-occupied housing unit	4.47	2.39	3.12	2.90	3.04	2.37	3.28	4.39	3.22	2.91
TENURE										
Owner-occupied housing units	185	125	124	138	700	1 071	510	73	84	84
Renter-occupied housing units	64	18	33	20	208	158	180	36	45	45
AGE OF HOUSEHOLDER										
Under 25 years	3	–	2	–	13	38	8	–	3	2
25 to 34 years	28	9	17	34	165	117	112	19	22	25
35 to 44 years	55	21	38	15	211	173	126	28	26	22
45 to 54 years	49	24	29	18	146	218	152	18	30	27
55 to 64 years	33	17	33	56	158	326	154	15	17	20
65 to 74 years	46	58	21	27	120	184	68	18	25	21
75 years and over	35	14	17	8	95	173	70	11	6	12
YEAR STRUCTURE BUILT										
1989 to March 1990	5	–	–	–	–	15	–	–	–	–
1980 to 1988	13	23	11	11	29	82	43	13	16	9
1960 to 1979	41	46	34	23	174	440	201	16	26	41
1940 to 1959	7	26	25	23	80	101	137	12	15	27
1939 or earlier	183	48	87	101	625	591	309	68	72	52
KITCHEN FACILITIES										
Complete kitchen facilities	249	143	157	158	904	1 223	688	109	127	129
Lacking complete kitchen facilities	–	–	–	–	4	6	2	–	2	–
SOURCE OF WATER										
Public system or private company	9	–	2	5	174	204	7	–	–	–
Individual drilled well	240	137	150	153	656	968	650	109	127	129
Individual dug well	–	6	5	–	66	57	33	–	–	–
Some other source	–	–	–	–	12	–	–	–	2	–
SEWAGE DISPOSAL										
Public sewer	9	–	–	7	25	37	12	–	2	–
Septic tank or cesspool	198	143	152	151	756	1 152	661	96	125	129
Other means	42	–	5	–	127	40	17	13	2	–
HOUSE HEATING FUEL										
Utility gas	122	2	–	6	45	38	57	–	–	–
Bottled, tank, or LP gas	95	68	78	125	499	739	478	79	98	111
Electricity	11	57	12	10	93	233	103	13	8	9
Fuel oil, kerosene, etc.	16	–	7	6	145	120	7	5	3	–
All other fuels	5	16	60	11	126	99	45	12	20	9
No fuel used	–	–	–	–	–	–	–	–	–	–
BEDROOMS										
None	–	–	–	–	–	4	–	–	–	–
1	–	2	–	–	18	45	11	3	–	3
2	38	39	24	65	136	252	108	23	22	32
3	123	65	87	51	396	578	409	47	77	52
4	88	22	29	27	282	295	132	34	16	32
5 or more	–	15	17	15	76	55	30	2	14	10
VEHICLES AVAILABLE										
None	7	–	–	2	4	15	–	–	–	–
1	4	24	9	8	81	142	60	6	17	18
2	92	53	54	53	409	507	233	58	43	34
3 or more	146	66	94	95	414	565	397	45	69	77
YEAR HOUSEHOLDER MOVED INTO UNIT										
1989 to March 1990	13	1	2	8	51	82	40	4	10	8
1985 to 1988	28	5	17	18	108	141	90	25	10	17
1980 to 1984	30	21	22	33	89	153	116	13	32	27
1979 or earlier	178	116	116	99	660	853	444	67	77	77
PERSONS PER ROOM										
0.50 or less	198	120	108	120	604	1 013	506	68	94	92
0.51 to 0.75	35	11	26	27	214	130	99	19	22	12
0.76 to 1.00	11	12	21	11	77	80	59	15	13	13
1.01 to 1.50	5	–	2	–	13	6	26	7	–	12
1.51 or more	–	–	–	–	–	–	–	–	–	–
PLUMBING FACILITIES BY PERSONS PER ROOM										
Complete plumbing facilities	249	143	157	158	898	1 223	685	109	124	129
1.01 or more	5	–	2	–	13	6	26	7	–	12
Lacking complete plumbing facilities	–	–	–	–	10	6	5	–	5	–
1.01 or more	–	–	–	–	–	–	–	–	–	–
HOUSEHOLDS BELOW POVERTY LEVEL										
Occupied housing units	**27**	**1**	**42**	**21**	**144**	**82**	**58**	**8**	**28**	**42**
Renter occupied	10	1	11	–	37	11	26	6	12	16
Built 1939 or earlier	23	–	26	2	87	46	20	2	17	19
Lacking complete plumbing facilities	–	–	–	–	–	–	–	–	3	–
No vehicle available	–	–	–	–	2	–	–	–	–	–
No telephone in unit	7	–	–	5	6	–	–	–	–	–
1.01 or more persons per room	5	–	–	–	13	–	4	–	–	10
MEDIAN HOUSEHOLD INCOME IN 1989										
Occupied housing units (dollars)	**29 063**	**35 673**	**20 313**	**27 500**	**23 333**	**32 312**	**32 028**	**22 917**	**19 205**	**18 750**
Owner occupied (dollars)	33 317	37 212	21 042	21 250	23 125	33 024	36 250	30 417	19 167	22 083
Renter occupied (dollars)	21 667	17 917	17 813	28 676	24 250	26 071	25 227	18 750	19 375	13 625

TIPSII [UPF] GH231 CENSUS90 71580800 07/22/93 10:20 AM MACHINE: C DATA:CENSUS90*H2TIPSDA31. 07/19/93 14:47:32 TAPE: NONE FRAME: 210
TSF:CENSUS90*92. 07/19/93 14:48:07 UTF:CENSUS90*93. 07/19/93 14:48:07 META:CENSUS90*H2TABLES31. 07/19/93 14:58:14

Table 99. **Occupancy and Social Characteristics of Rural Farm Housing Units: 1990**—Con.

[Threshold is 50 persons. Data based on sample and subject to sampling variability, see text. For definitions of terms and meanings of symbols, see text]

State County	Madison County	Merrick County	Morrill County	Nance County	Nemaha County	Nuckolls County	Otoe County	Pawnee County	Perkins County
Occupied housing units	**775**	**527**	**360**	**325**	**430**	**421**	**827**	**359**	**202**
POPULATION									
All persons	**2 170**	**1 505**	**927**	**952**	**945**	**1 189**	**2 237**	**905**	**611**
Persons in occupied housing units	2 170	1 505	927	952	945	1 189	2 237	905	611
Per occupied housing unit	2.80	2.86	2.58	2.93	2.20	2.82	2.70	2.52	3.02
Owner-occupied housing units	1 651	1 157	584	685	653	833	1 671	822	495
Per owner-occupied housing unit	2.67	2.69	2.37	2.60	2.05	2.52	2.59	2.39	2.88
Renter-occupied housing units	519	348	343	267	292	356	566	83	116
Per renter-occupied housing unit	3.31	3.59	3.01	4.31	2.61	3.96	3.11	5.53	3.87
TENURE									
Owner-occupied housing units	618	430	246	263	318	331	645	344	172
Renter-occupied housing units	157	97	114	62	112	90	182	15	30
AGE OF HOUSEHOLDER									
Under 25 years	5	2	13	1	7	6	13	2	2
25 to 34 years	133	90	69	90	22	100	82	25	36
35 to 44 years	130	102	70	44	87	80	151	65	32
45 to 54 years	103	60	74	35	35	36	180	50	49
55 to 64 years	229	131	60	95	59	86	158	67	41
65 to 74 years	105	85	45	33	134	61	161	114	34
75 years and over	70	57	29	27	86	52	82	36	8
YEAR STRUCTURE BUILT									
1989 to March 1990	–	3	–	2	–	–	–	–	3
1980 to 1988	25	16	30	11	14	13	46	41	10
1960 to 1979	179	116	82	68	82	49	160	74	48
1940 to 1959	100	98	72	25	78	47	142	54	34
1939 or earlier	471	294	176	219	256	312	479	190	107
KITCHEN FACILITIES									
Complete kitchen facilities	773	527	358	325	423	415	827	338	195
Lacking complete kitchen facilities	2	–	2	–	7	6	–	21	7
SOURCE OF WATER									
Public system or private company	28	8	19	13	240	46	477	199	–
Individual drilled well	676	494	333	297	148	328	284	104	202
Individual dug well	54	8	8	15	42	47	58	56	–
Some other source	17	17	–	–	–	–	8	–	–
SEWAGE DISPOSAL									
Public sewer	35	19	19	9	9	22	20	14	–
Septic tank or cesspool	697	481	338	247	414	322	751	314	198
Other means	43	27	3	69	7	77	56	31	4
HOUSE HEATING FUEL									
Utility gas	71	71	33	14	6	62	112	–	3
Bottled, tank, or LP gas	348	310	213	179	283	279	402	187	93
Electricity	79	65	71	56	82	43	119	98	80
Fuel oil, kerosene, etc.	171	48	2	51	37	17	120	8	25
All other fuels	106	33	41	25	22	20	74	66	1
No fuel used	–	–	–	–	–	–	–	–	–
BEDROOMS									
None	–	–	–	–	–	–	–	–	–
1	4	2	7	–	–	6	21	7	9
2	117	104	73	39	86	86	152	68	20
3	292	226	170	197	172	184	394	149	102
4	252	116	75	56	117	105	206	74	59
5 or more	110	79	35	33	55	40	54	61	12
VEHICLES AVAILABLE									
None	–	–	8	–	–	6	–	–	–
1	65	49	35	17	51	47	103	22	12
2	331	210	118	129	227	125	334	175	65
3 or more	379	268	199	179	152	243	390	162	125
YEAR HOUSEHOLDER MOVED INTO UNIT									
1989 to March 1990	29	22	46	13	23	28	28	3	5
1985 to 1988	101	76	69	35	59	65	106	58	20
1980 to 1984	80	70	39	55	42	43	90	47	27
1979 or earlier	565	359	206	222	306	285	603	251	150
PERSONS PER ROOM									
0.50 or less	616	390	259	206	379	301	634	280	148
0.51 to 0.75	85	78	67	56	46	82	104	45	16
0.76 to 1.00	68	52	29	63	5	38	89	34	35
1.01 to 1.50	6	7	5	–	–	–	–	–	3
1.51 or more	–	–	–	–	–	–	–	–	–
PLUMBING FACILITIES BY PERSONS PER ROOM									
Complete plumbing facilities	766	527	360	325	418	412	820	331	202
1.01 or more	6	7	5	–	–	–	–	–	3
Lacking complete plumbing facilities	9	–	–	–	12	9	7	28	–
1.01 or more	–	–	–	–	–	–	–	–	–
HOUSEHOLDS BELOW POVERTY LEVEL									
Occupied housing units	**73**	**57**	**41**	**39**	**23**	**61**	**128**	**37**	**41**
Renter occupied	16	7	19	16	9	22	34	1	10
Built 1939 or earlier	31	34	20	28	20	45	53	31	16
Lacking complete plumbing facilities	–	–	–	–	–	–	–	–	–
No vehicle available	–	–	4	–	–	2	–	–	–
No telephone in unit	6	6	2	2	–	–	7	–	–
1.01 or more persons per room	6	5	–	–	–	–	–	–	2
MEDIAN HOUSEHOLD INCOME IN 1989									
Occupied housing units (dollars)	**25 826**	**25 755**	**25 437**	**24 315**	**23 942**	**26 713**	**25 750**	**21 424**	**25 588**
Owner occupied (dollars)	26 574	25 303	30 139	25 039	23 654	28 456	26 033	21 279	26 719
Renter occupied (dollars)	21 118	26 750	19 643	18 750	25 536	20 000	25 455	31 250	23 250

TIPSII [UPF] GH231 CENSUS90 71580800 07/22/93 10:20 AM MACHINE: C DATA:CENSUS90*H2TIPSDA31. 07/19/93 14:47:32 TAPE: NONE FRAME: 211
TSF:CENSUS90*92. 07/19/93 14:48:07 UTF:CENSUS90*93. 07/19/93 14:48:07 META:CENSUS90*H2TABLES31. 07/19/93 14:58:14

Table 99. **Occupancy and Social Characteristics of Rural Farm Housing Units: 1990**—Con.

[Threshold is 50 persons. Data based on sample and subject to sampling variability, see text. For definitions of terms and meanings of symbols, see text]

State County	Phelps County	Pierce County	Platte County	Polk County	Red Willow County	Richardson County	Rock County	Saline County	Sarpy County
Occupied housing units	**392**	**688**	**1 047**	**524**	**279**	**537**	**136**	**688**	**381**
POPULATION									
All persons	**1 070**	**2 147**	**3 353**	**1 374**	**616**	**1 315**	**417**	**1 966**	**926**
Persons in occupied housing units	1 070	2 147	3 353	1 374	616	1 315	417	1 966	926
Per occupied housing unit	2.73	3.12	3.20	2.62	2.21	2.45	3.07	2.86	2.43
Owner-occupied housing units	777	1 526	2 692	996	513	1 031	267	1 479	728
Per owner-occupied housing unit	2.61	3.06	3.15	2.54	2.21	2.33	2.84	2.80	2.33
Renter-occupied housing units	293	621	661	378	103	284	150	487	198
Per renter-occupied housing unit	3.12	3.27	3.44	2.86	2.19	2.99	3.57	3.04	2.87
TENURE									
Owner-occupied housing units	298	498	855	392	232	442	94	528	312
Renter-occupied housing units	94	190	192	132	47	95	42	160	69
AGE OF HOUSEHOLDER									
Under 25 years	–	15	19	35	12	–	–	19	4
25 to 34 years	89	151	147	53	23	64	19	95	34
35 to 44 years	69	172	235	92	42	96	33	133	75
45 to 54 years	65	103	165	73	60	95	18	159	51
55 to 64 years	73	118	181	85	47	122	27	145	101
65 to 74 years	55	85	187	97	42	93	21	76	69
75 years and over	41	44	113	89	53	67	18	61	47
YEAR STRUCTURE BUILT									
1989 to March 1990	–	15	4	–	–	5	–	11	20
1980 to 1988	13	27	62	3	11	26	18	43	33
1960 to 1979	94	80	234	113	71	105	28	164	87
1940 to 1959	37	66	106	58	87	59	47	76	41
1939 or earlier	248	500	641	350	110	342	43	394	200
KITCHEN FACILITIES									
Complete kitchen facilities	392	666	1 042	524	279	530	134	688	375
Lacking complete kitchen facilities	–	22	5	–	–	7	2	–	6
SOURCE OF WATER									
Public system or private company	11	17	50	48	12	205	4	26	8
Individual drilled well	366	601	940	438	256	266	128	636	355
Individual dug well	15	70	57	38	11	59	2	26	13
Some other source	–	–	–	–	–	7	2	–	5
SEWAGE DISPOSAL									
Public sewer	15	11	54	46	3	15	9	25	17
Septic tank or cesspool	362	657	872	427	255	460	124	563	351
Other means	15	20	121	51	21	62	3	100	13
HOUSE HEATING FUEL									
Utility gas	135	30	96	73	37	–	7	45	42
Bottled, tank, or LP gas	135	410	432	279	173	363	88	373	124
Electricity	77	67	299	70	32	83	20	117	93
Fuel oil, kerosene, etc.	35	118	171	66	25	35	6	62	58
All other fuels	10	63	49	36	12	56	15	91	64
No fuel used	–	–	–	–	–	–	–	–	–
BEDROOMS									
None	–	–	–	–	–	–	–	–	–
1	–	–	15	7	–	5	2	9	5
2	52	75	148	24	46	86	24	106	41
3	179	295	406	230	154	256	68	264	156
4	110	207	342	201	63	151	38	235	128
5 or more	51	111	136	62	16	39	4	74	51
VEHICLES AVAILABLE									
None	5	–	11	4	–	15	1	21	–
1	21	52	161	82	13	60	14	30	65
2	161	236	439	202	143	265	31	204	172
3 or more	205	400	436	236	123	197	90	433	144
YEAR HOUSEHOLDER MOVED INTO UNIT									
1989 to March 1990	36	82	26	31	22	32	11	41	47
1985 to 1988	67	89	130	39	41	60	16	108	47
1980 to 1984	56	87	153	37	28	57	21	81	36
1979 or earlier	233	430	738	417	188	388	88	458	251
PERSONS PER ROOM									
0.50 or less	293	460	717	425	236	447	89	478	297
0.51 to 0.75	67	138	227	81	23	60	21	137	54
0.76 to 1.00	32	88	95	17	20	30	22	67	30
1.01 to 1.50	–	2	8	1	–	–	4	6	–
1.51 or more	–	–	–	–	–	–	–	–	–
PLUMBING FACILITIES BY PERSONS PER ROOM									
Complete plumbing facilities	392	675	1 041	518	279	521	127	688	375
1.01 or more	–	2	8	1	–	–	4	6	–
Lacking complete plumbing facilities	–	13	6	6	–	16	9	–	6
1.01 or more	–	–	–	–	–	–	–	–	–
HOUSEHOLDS BELOW POVERTY LEVEL									
Occupied housing units	**25**	**61**	**123**	**36**	**8**	**58**	**20**	**102**	**59**
Renter occupied	9	32	29	15	–	16	11	27	10
Built 1939 or earlier	18	50	60	24	8	39	2	65	38
Lacking complete plumbing facilities	–	2	–	–	–	2	2	–	–
No vehicle available	–	–	3	–	–	3	–	8	–
No telephone in unit	–	4	9	–	–	2	1	–	–
1.01 or more persons per room	–	–	2	–	–	–	2	–	–
MEDIAN HOUSEHOLD INCOME IN 1989									
Occupied housing units (dollars)	**36 354**	**27 348**	**22 088**	**31 500**	**23 651**	**26 513**	**20 833**	**26 250**	**29 271**
Owner occupied (dollars)	35 500	28 235	24 350	30 833	23 879	28 143	25 625	26 442	32 885
Renter occupied (dollars)	40 114	23 750	17 500	32 500	22 917	16 597	16 389	25 625	21 458

TIPSII [UPF] GH231 CENSUS90 71580800 07/22/93 10:20 AM MACHINE: C DATA:CENSUS90*H2TIPSDA31. 07/19/93 14:47:32 TAPE: NONE FRAME: 212
TSF:CENSUS90*92. 07/19/93 14:48:07 UTF:CENSUS90*93. 07/19/93 14:48:07 META:CENSUS90*H2TABLES31. 07/19/93 14:58:14

Table 99. **Occupancy and Social Characteristics of Rural Farm Housing Units: 1990**—Con.

[Threshold is 50 persons. Data based on sample and subject to sampling variability, see text. For definitions of terms and meanings of symbols, see text]

State County	Saunders County	Scotts Bluff County	Seward County	Sheridan County	Sherman County	Sioux County	Stanton County	Thayer County
Occupied housing units	**1 134**	**793**	**734**	**533**	**371**	**254**	**532**	**491**
POPULATION								
All persons	**3 175**	**1 932**	**2 111**	**1 359**	**1 149**	**618**	**1 441**	**1 405**
Persons in occupied housing units	3 175	1 932	2 111	1 359	1 149	618	1 441	1 405
Per occupied housing unit	2.80	2.44	2.88	2.55	3.10	2.43	2.71	2.86
Owner-occupied housing units	2 638	1 274	1 374	922	1 007	394	790	952
Per owner-occupied housing unit	2.73	2.19	2.63	2.30	3.35	2.21	2.20	2.54
Renter-occupied housing units	537	658	737	437	142	224	651	453
Per renter-occupied housing unit	3.18	3.13	3.48	3.31	2.03	2.95	3.76	3.91
TENURE								
Owner-occupied housing units	965	583	522	401	301	178	359	375
Renter-occupied housing units	169	210	212	132	70	76	173	116
AGE OF HOUSEHOLDER								
Under 25 years	18	19	5	15	2	8	13	10
25 to 34 years	99	114	97	25	68	36	111	78
35 to 44 years	189	155	150	129	79	42	76	83
45 to 54 years	167	105	149	59	67	25	111	83
55 to 64 years	303	177	149	105	60	71	131	114
65 to 74 years	208	163	125	171	62	40	65	80
75 years and over	150	60	59	29	33	32	25	43
YEAR STRUCTURE BUILT								
1989 to March 1990	12	–	6	–	4	–	–	2
1980 to 1988	60	24	39	8	9	4	73	24
1960 to 1979	185	220	148	128	57	56	74	132
1940 to 1959	181	140	130	50	15	58	65	81
1939 or earlier	696	409	411	347	286	136	320	252
KITCHEN FACILITIES								
Complete kitchen facilities	1 123	781	727	533	363	254	532	491
Lacking complete kitchen facilities	11	12	7	–	8	–	–	–
SOURCE OF WATER								
Public system or private company	35	27	32	20	20	6	18	66
Individual drilled well	1 021	749	659	491	337	233	355	405
Individual dug well	73	14	43	22	14	7	159	20
Some other source	5	3	–	–	–	8	–	–
SEWAGE DISPOSAL								
Public sewer	28	52	25	10	15	3	15	26
Septic tank or cesspool	1 038	707	650	508	279	227	443	360
Other means	68	34	59	15	77	24	74	105
HOUSE HEATING FUEL								
Utility gas	27	110	41	44	53	–	29	114
Bottled, tank, or LP gas	467	387	485	278	196	172	200	286
Electricity	180	185	67	32	39	17	76	24
Fuel oil, kerosene, etc.	302	56	60	74	36	12	151	33
All other fuels	152	55	81	105	47	53	76	34
No fuel used	6	–	–	–	–	–	–	–
BEDROOMS								
None	–	–	–	8	–	–	–	–
1	17	–	4	16	9	5	9	–
2	210	231	91	112	62	62	62	84
3	438	348	348	233	160	120	227	166
4	388	157	231	149	93	54	180	189
5 or more	81	57	60	15	47	13	54	52
VEHICLES AVAILABLE								
None	17	3	10	–	2	–	–	–
1	183	130	66	61	26	31	24	43
2	415	300	306	207	165	58	315	204
3 or more	519	360	352	265	178	165	193	244
YEAR HOUSEHOLDER MOVED INTO UNIT								
1989 to March 1990	19	55	23	25	18	19	5	35
1985 to 1988	88	156	61	87	51	31	73	54
1980 to 1984	162	82	134	38	37	34	110	73
1979 or earlier	865	500	516	383	265	170	344	329
PERSONS PER ROOM								
0.50 or less	882	641	553	376	248	198	418	403
0.51 to 0.75	182	113	113	98	76	34	65	61
0.76 to 1.00	66	33	60	57	43	15	49	22
1.01 to 1.50	4	6	8	–	4	4	–	5
1.51 or more	–	–	–	2	–	3	–	–
PLUMBING FACILITIES BY PERSONS PER ROOM								
Complete plumbing facilities	1 129	791	727	533	365	249	523	485
1.01 or more	4	6	8	2	4	7	–	5
Lacking complete plumbing facilities	5	2	7	–	6	5	9	6
1.01 or more	–	–	–	–	–	–	–	–
HOUSEHOLDS BELOW POVERTY LEVEL								
Occupied housing units	**122**	**105**	**58**	**60**	**83**	**25**	**62**	**69**
Renter occupied	18	41	30	30	23	15	20	24
Built 1939 or earlier	59	61	40	51	68	13	36	37
Lacking complete plumbing facilities	5	–	7	–	–	–	–	–
No vehicle available	–	–	–	–	2	–	–	–
No telephone in unit	9	6	–	2	–	1	2	–
1.01 or more persons per room	1	–	8	2	4	1	–	–
MEDIAN HOUSEHOLD INCOME IN 1989								
Occupied housing units (dollars)	**26 597**	**24 219**	**26 875**	**25 223**	**19 536**	**25 417**	**24 250**	**23 405**
Owner occupied (dollars)	26 927	26 250	33 382	28 250	20 347	28 611	26 979	24 812
Renter occupied (dollars)	21 917	20 875	21 923	15 833	17 955	16 111	21 576	19 000

TIPSII [UPF] GH231 CENSUS90 71580800 07/22/93 10:20 AM MACHINE: C DATA:CENSUS90*H2TIPSDA31. 07/19/93 14:47:32 TAPE: NONE FRAME: 213
TSF:CENSUS90*92. 07/19/93 14:48:07 UTF:CENSUS90*93. 07/19/93 14:48:07 META:CENSUS90*H2TABLES31. 07/19/93 14:58:14

Table 99. **Occupancy and Social Characteristics of Rural Farm Housing Units: 1990**—Con.

[Threshold is 50 persons. Data based on sample and subject to sampling variability, see text. For definitions of terms and meanings of symbols, see text]

State County	Thomas County	Thurston County	Valley County	Washington County	Wayne County	Webster County	Wheeler County	York County
Occupied housing units	**59**	**333**	**399**	**775**	**530**	**299**	**123**	**672**
POPULATION								
All persons	**180**	**992**	**962**	**2 366**	**1 475**	**856**	**386**	**1 987**
Persons in occupied housing units	180	992	962	2 366	1 475	856	386	1 987
Per occupied housing unit	3.05	2.98	2.41	3.05	2.78	2.86	3.14	2.96
Owner-occupied housing units	109	716	761	1 746	883	618	250	1 322
Per owner-occupied housing unit	2.79	2.82	2.37	2.91	2.52	2.39	2.87	2.71
Renter-occupied housing units	71	276	201	620	592	238	136	665
Per renter-occupied housing unit	3.55	3.49	2.58	3.54	3.31	5.95	3.78	3.59
TENURE								
Owner-occupied housing units	39	254	321	600	351	259	87	487
Renter-occupied housing units	20	79	78	175	179	40	36	185
AGE OF HOUSEHOLDER								
Under 25 years	–	2	11	–	16	18	4	5
25 to 34 years	7	49	49	123	91	38	25	137
35 to 44 years	13	55	64	135	110	38	30	139
45 to 54 years	15	66	70	165	118	65	12	127
55 to 64 years	11	87	99	203	134	53	27	114
65 to 74 years	9	47	74	77	42	63	20	102
75 years and over	4	27	32	72	19	24	5	48
YEAR STRUCTURE BUILT								
1989 to March 1990	2	–	–	–	–	–	–	–
1980 to 1988	7	20	11	33	13	11	10	49
1960 to 1979	27	50	79	135	86	68	32	150
1940 to 1959	11	51	32	118	37	17	19	75
1939 or earlier	12	212	277	489	394	203	62	398
KITCHEN FACILITIES								
Complete kitchen facilities	57	333	399	775	528	299	121	670
Lacking complete kitchen facilities	2	–	–	–	2	–	2	2
SOURCE OF WATER								
Public system or private company	–	66	19	38	25	19	–	13
Individual drilled well	57	179	348	548	379	255	118	638
Individual dug well	2	85	24	189	126	25	5	21
Some other source	–	3	8	–	–	–	–	–
SEWAGE DISPOSAL								
Public sewer	3	19	24	8	13	11	–	3
Septic tank or cesspool	54	310	335	754	478	238	117	643
Other means	2	4	40	13	39	50	6	26
HOUSE HEATING FUEL								
Utility gas	–	23	102	22	2	56	–	155
Bottled, tank, or LP gas	40	200	222	337	400	185	90	311
Electricity	13	18	32	139	42	33	15	111
Fuel oil, kerosene, etc.	–	69	12	170	45	5	2	82
All other fuels	6	20	31	107	41	20	16	13
No fuel used	–	3	–	–	–	–	–	–
BEDROOMS								
None	–	–	–	–	–	–	–	10
1	–	12	–	2	4	8	3	–
2	12	61	108	109	53	11	14	74
3	25	148	174	306	211	167	78	308
4	22	92	94	250	184	93	20	188
5 or more	–	20	23	108	78	20	8	92
VEHICLES AVAILABLE								
None	–	7	–	–	–	5	–	–
1	2	55	54	72	20	14	9	51
2	24	117	111	315	244	131	48	248
3 or more	33	154	234	388	266	149	66	373
YEAR HOUSEHOLDER MOVED INTO UNIT								
1989 to March 1990	2	21	13	28	21	23	13	16
1985 to 1988	14	42	39	97	56	24	23	93
1980 to 1984	13	31	43	105	95	31	11	121
1979 or earlier	30	239	304	545	358	221	76	442
PERSONS PER ROOM								
0.50 or less	47	243	340	576	396	231	78	528
0.51 to 0.75	4	55	37	143	109	51	24	98
0.76 to 1.00	5	30	18	49	25	9	18	46
1.01 to 1.50	3	5	2	7	–	–	3	–
1.51 or more	–	–	2	–	–	8	–	–
PLUMBING FACILITIES BY PERSONS PER ROOM								
Complete plumbing facilities	57	332	399	768	519	299	123	670
1.01 or more	3	5	4	7	–	8	3	–
Lacking complete plumbing facilities	2	1	–	7	11	–	–	2
1.01 or more	–	–	–	–	–	–	–	–
HOUSEHOLDS BELOW POVERTY LEVEL								
Occupied housing units	**5**	**52**	**56**	**52**	**47**	**45**	**9**	**44**
Renter occupied	5	22	14	26	12	6	4	14
Built 1939 or earlier	–	19	34	50	35	26	3	39
Lacking complete plumbing facilities	2	–	–	–	–	–	–	–
No vehicle available	–	5	–	–	–	–	–	–
No telephone in unit	–	22	–	–	–	–	–	–
1.01 or more persons per room	–	3	–	–	–	8	–	–
MEDIAN HOUSEHOLD INCOME IN 1989								
Occupied housing units (dollars)	**19 792**	**25 804**	**23 750**	**30 901**	**23 500**	**26 172**	**30 096**	**33 600**
Owner occupied (dollars)	21 750	27 639	25 089	31 842	27 260	25 938	31 875	33 155
Renter occupied (dollars)	17 500	22 750	17 500	26 406	20 846	26 875	22 083	35 536

TIPSII [UPF] GH231 CENSUS90 71580800 07/22/93 10:20 AM MACHINE: C DATA:CENSUS90*H2TIPSDA31. 07/19/93 14:47:32 TAPE: NONE FRAME: 214
TSF:CENSUS90*92. 07/19/93 14:48:07 UTF:CENSUS90*93. 07/19/93 14:48:07 META:CENSUS90*H2TABLES31. 07/19/93 14:58:14

Table 100. **Structural, Social, and Financial Characteristics for American Indian and Alaska Native Areas: 1990**

[Data based on sample and subject to sampling variability, see text. For definitions of terms and meanings of symbols, see text]

American Indian Area	AMERICAN INDIAN RESERVATION AND TRUST LAND					
	All areas	Iowa Reservation, KS--NE (pt.)	Omaha Reservation, IA--NE (pt.)	Pine Ridge Reservation and Trust Lands, NE--SD (pt.)	Pine Ridge Trust Lands (pt.)	Sac and Fox (KS-NE) Reservation and Trust Lands, KS--NE (pt.)
Occupied housing units	**2 806**	**6**	**1 745**	**–**	**–**	**46**
TENURE						
Owner-occupied housing units	1 659	–	1 081	–	–	31
Renter-occupied housing units	1 147	6	664	–	–	15
YEAR STRUCTURE BUILT						
1989 to March 1990	29	–	4	–	–	–
1980 to 1988	398	–	212	–	–	6
1960 to 1979	913	6	551	–	–	9
1940 to 1959	274	–	198	–	–	7
1939 or earlier	1 192	–	780	–	–	24
HOUSE HEATING FUEL						
Utility gas	1 240	–	866	–	–	–
Bottled, tank, or LP gas	1 090	6	612	–	–	25
Electricity	199	–	116	–	–	9
Fuel oil, kerosene, etc.	160	–	100	–	–	2
All other fuels	110	–	49	–	–	10
No fuel used	7	–	2	–	–	–
VEHICLES AVAILABLE						
None	335	–	190	–	–	2
1	867	6	550	–	–	12
2	1 036	–	689	–	–	16
3 or more	568	–	316	–	–	16
YEAR HOUSEHOLDER MOVED INTO UNIT						
1989 to March 1990	449	6	248	–	–	2
1985 to 1988	687	–	402	–	–	9
1980 to 1984	425	–	276	–	–	4
1970 to 1979	631	–	434	–	–	9
1969 or earlier	614	–	385	–	–	22
PLUMBING FACILITIES BY PERSONS PER ROOM						
Complete plumbing facilities	2 792	6	1 740	–	–	44
1.01 or more	223	–	136	–	–	–
Lacking complete plumbing facilities	14	–	5	–	–	2
1.01 or more	2	–	2	–	–	–
SELECTED FACILITIES						
Water from public system or private company	2 001	6	1 342	–	–	36
Public sewer	1 614	–	1 066	–	–	–
Lacking complete kitchen facilities	20	–	9	–	–	2
HOUSEHOLDS BELOW POVERTY LEVEL						
Occupied housing units	**711**	**–**	**403**	**–**	**–**	**8**
Renter occupied	474	–	266	–	–	–
Built 1939 or earlier	175	–	99	–	–	2
Lacking complete plumbing facilities	5	–	2	–	–	–
No vehicle available	215	–	107	–	–	2
No telephone in unit	357	–	197	–	–	–
1.01 or more persons per room	131	–	96	–	–	–
MEDIAN HOUSEHOLD INCOME IN 1989						
Occupied housing units (dollars)	**18 840**	**31 250**	**18 578**	**–**	**–**	**20 500**
Owner occupied (dollars)	22 016	–	22 140	–	–	18 250
Renter occupied (dollars)	13 514	31 250	13 594	–	–	25 625
MORTGAGE STATUS AND SELECTED MONTHLY OWNER COSTS						
Specified owner-occupied housing units	**1 054**	**–**	**755**	**–**	**–**	**16**
With a mortgage	390	–	266	–	–	8
Less than $200	70	–	34	–	–	4
$200 to $299	66	–	38	–	–	2
$300 to $399	87	–	72	–	–	–
$400 to $499	83	–	54	–	–	2
$500 to $599	37	–	31	–	–	–
$600 to $699	19	–	14	–	–	–
$700 to $999	20	–	17	–	–	–
$1,000 to $1,999	8	–	6	–	–	–
$2,000 or more	–	–	–	–	–	–
Median (dollars)	365	–	380	–	–	225
Not mortgaged	664	–	489	–	–	8
Median (dollars)	170	–	171	–	–	140
MORTGAGE STATUS AND SELECTED MONTHLY OWNER COSTS AS A PERCENTAGE OF HOUSEHOLD INCOME IN 1989						
Specified owner-occupied housing units	**1 054**	**–**	**755**	**–**	**–**	**16**
With a mortgage	390	–	266	–	–	8
Median	17.4	–	17.4	–	–	35.0
Not mortgaged	664	–	489	–	–	8
Median	10.8	–	10.8	–	–	10.0–
GROSS RENT						
Specified renter-occupied housing units	**931**	**–**	**539**	**–**	**–**	**9**
Less than $100	158	–	101	–	–	–
$100 to $199	302	–	168	–	–	3
$200 to $299	248	–	156	–	–	4
$300 to $399	105	–	65	–	–	2
$400 to $499	42	–	24	–	–	–
$500 to $599	9	–	2	–	–	–
$600 to $749	–	–	–	–	–	–
$750 to $999	–	–	–	–	–	–
$1,000 or more	–	–	–	–	–	–
No cash rent	67	–	23	–	–	–
Median (dollars)	190	–	195	–	–	269
GROSS RENT AS A PERCENTAGE OF HOUSEHOLD INCOME IN 1989						
Specified renter-occupied housing units	**931**	**–**	**539**	**–**	**–**	**9**
Less than 20 percent	481	–	298	–	–	7
20 to 24 percent	101	–	56	–	–	2
25 to 29 percent	93	–	57	–	–	–
30 to 34 percent	45	–	18	–	–	–
35 percent or more	128	–	76	–	–	–
Not computed	83	–	34	–	–	–
Median	17.8	–	17.1	–	–	14.5

TIPSII [UPF] GH231 CENSUS90 71580800 07/22/93 10:20 AM MACHINE: C DATA:CENSUS90*H2TIPSDA31. 07/19/93 14:47:32 TAPE: NONE FRAME: 215
TSF:CENSUS90*92. 07/19/93 14:48:07 UTF:CENSUS90*93. 07/19/93 14:48:07 META:CENSUS90*H2TABLES31. 07/19/93 14:58:14

Table 100. **Structural, Social, and Financial Characteristics for American Indian and Alaska Native Areas: 1990**—Con.

[Data based on sample and subject to sampling variability, see text. For definitions of terms and meanings of symbols, see text]

American Indian Area	AMERICAN INDIAN RESERVATION AND TRUST LAND—Con.				TRIBAL DESIGNATED STATISTICAL AREA	
	Sac and Fox (KS-NE) Reservation (pt.)	Sac and Fox (KS-NE) Trust Lands (pt.)	Santee Reservation, NE	Winnebago Reservation, NE	All areas	Ponca TDSA, NE (state)
Occupied housing units	**46**	**–**	**254**	**755**	**2**	**2**
TENURE						
Owner-occupied housing units	31	–	103	444	–	–
Renter-occupied housing units	15	–	151	311	2	2
YEAR STRUCTURE BUILT						
1989 to March 1990	–	–	–	25	–	–
1980 to 1988	6	–	74	106	–	–
1960 to 1979	9	–	74	273	1	1
1940 to 1959	7	–	14	55	–	–
1939 or earlier	24	–	92	296	1	1
HOUSE HEATING FUEL						
Utility gas	–	–	–	374	–	–
Bottled, tank, or LP gas	25	–	198	249	1	1
Electricity	9	–	26	48	–	–
Fuel oil, kerosene, etc.	2	–	9	49	–	–
All other fuels	10	–	21	30	1	1
No fuel used	–	–	–	5	–	–
VEHICLES AVAILABLE						
None	2	–	44	99	–	–
1	12	–	88	211	1	1
2	16	–	52	279	–	–
3 or more	16	–	70	166	1	1
YEAR HOUSEHOLDER MOVED INTO UNIT						
1989 to March 1990	2	–	76	117	–	–
1985 to 1988	9	–	53	223	–	–
1980 to 1984	4	–	25	120	1	1
1970 to 1979	9	–	50	138	1	1
1969 or earlier	22	–	50	157	–	–
PLUMBING FACILITIES BY PERSONS PER ROOM						
Complete plumbing facilities	44	–	254	748	2	2
1.01 or more	–	–	19	68	–	–
Lacking complete plumbing facilities	2	–	–	7	–	–
1.01 or more	–	–	–	–	–	–
SELECTED FACILITIES						
Water from public system or private company	36	–	119	498	–	–
Public sewer	–	–	110	438	–	–
Lacking complete kitchen facilities	2	–	–	9	–	–
HOUSEHOLDS BELOW POVERTY LEVEL						
Occupied housing units	**8**	**–**	**96**	**204**	**1**	**1**
Renter occupied	–	–	83	125	1	1
Built 1939 or earlier	2	–	22	52	–	–
Lacking complete plumbing facilities	–	–	–	3	–	–
No vehicle available	2	–	36	70	–	–
No telephone in unit	–	–	65	95	–	–
1.01 or more persons per room	–	–	11	24	–	–
MEDIAN HOUSEHOLD INCOME IN 1989						
Occupied housing units (dollars)	**20 500**	**–**	**14 400**	**20 280**	**16 250**	**16 250**
Owner occupied (dollars)	18 250	–	20 804	22 692	–	–
Renter occupied (dollars)	25 625	–	9 663	14 115	16 250	16 250
MORTGAGE STATUS AND SELECTED MONTHLY OWNER COSTS						
Specified owner-occupied housing units	**16**	**–**	**41**	**242**	**–**	**–**
With a mortgage	8	–	30	86	–	–
Less than $200	4	–	17	15	–	–
$200 to $299	2	–	7	19	–	–
$300 to $399	–	–	3	12	–	–
$400 to $499	2	–	–	27	–	–
$500 to $599	–	–	–	6	–	–
$600 to $699	–	–	–	5	–	–
$700 to $999	–	–	1	2	–	–
$1,000 to $1,999	–	–	2	–	–	–
$2,000 or more	–	–	–	–	–	–
Median (dollars)	225	–	200–	385	–	–
Not mortgaged	8	–	11	156	–	–
Median (dollars)	140	–	138	171	–	–
MORTGAGE STATUS AND SELECTED MONTHLY OWNER COSTS AS A PERCENTAGE OF HOUSEHOLD INCOME IN 1989						
Specified owner-occupied housing units	**16**	**–**	**41**	**242**	**–**	**–**
With a mortgage	8	–	30	86	–	–
Median	35.0	–	15.0	17.3	–	–
Not mortgaged	8	–	11	156	–	–
Median	10.0–	–	12.5	10.7	–	–
GROSS RENT						
Specified renter-occupied housing units	**9**	**–**	**128**	**255**	**1**	**1**
Less than $100	–	–	35	22	–	–
$100 to $199	3	–	51	80	–	–
$200 to $299	4	–	26	62	1	1
$300 to $399	2	–	5	33	–	–
$400 to $499	–	–	–	18	–	–
$500 to $599	–	–	–	7	–	–
$600 to $749	–	–	–	–	–	–
$750 to $999	–	–	–	–	–	–
$1,000 or more	–	–	–	–	–	–
No cash rent	–	–	11	33	–	–
Median (dollars)	269	–	128	210	238	238
GROSS RENT AS A PERCENTAGE OF HOUSEHOLD INCOME IN 1989						
Specified renter-occupied housing units	**9**	**–**	**128**	**255**	**1**	**1**
Less than 20 percent	7	–	65	111	1	1
20 to 24 percent	2	–	9	34	–	–
25 to 29 percent	–	–	10	26	–	–
30 to 34 percent	–	–	4	23	–	–
35 percent or more	–	–	24	28	–	–
Not computed	–	–	16	33	–	–
Median	14.5	–	16.8	20.0	12.5	12.5

TIPSII [UPF] GH231 CENSUS90 71580800 07/22/93 10:20 AM MACHINE: C DATA:CENSUS90*H2TIPSDA31. 07/19/93 14:47:32 TAPE: NONE FRAME: 216
TSF:CENSUS90*92. 07/19/93 14:48:07 UTF:CENSUS90*93. 07/19/93 14:48:07 META:CENSUS90*H2TABLES31. 07/19/93 14:58:14

Table 101. **Allocation of Housing Characteristics: 1990**

[Data based on sample and subject to sampling variability, see text. For definitions of terms and meanings of symbols, see text]

State	All housing units			Percent distribution		
	Total	Not allocated	Allocated	Total	Not allocated	Allocated
YEAR STRUCTURE BUILT						
All housing units	**660 621**	**491 814**	**168 807**	**100.0**	**100.0**	**100.0**
1989 to March 1990	8 939	7 430	1 509	1.4	1.5	.9
1985 to 1988	30 858	24 880	5 978	4.7	5.1	3.5
1980 to 1984	45 457	35 333	10 124	6.9	7.2	6.0
1970 to 1979	145 834	112 272	33 562	22.1	22.8	19.9
1960 to 1969	100 105	76 679	23 426	15.2	15.6	13.9
1950 to 1959	79 797	59 974	19 823	12.1	12.2	11.7
1940 to 1949	46 783	33 012	13 771	7.1	6.7	8.2
1939 or earlier	202 848	142 234	60 614	30.7	28.9	35.9
BEDROOMS						
All housing units	**660 621**	**596 345**	**64 276**	**100.0**	**100.0**	**100.0**
None	7 897	4 064	3 833	1.2	.7	6.0
1	79 316	68 421	10 895	12.0	11.5	17.0
2	192 091	174 270	17 821	29.1	29.2	27.7
3	251 033	230 829	20 204	38.0	38.7	31.4
4	103 963	95 117	8 846	15.7	15.9	13.8
5 or more	26 321	23 644	2 677	4.0	4.0	4.2
PLUMBING FACILITIES						
All housing units	**660 621**	**625 683**	**34 938**	**100.0**	**100.0**	**100.0**
Complete plumbing facilities	655 379	620 911	34 468	99.2	99.2	98.7
Lacking complete plumbing facilities	5 242	4 772	470	.8	.8	1.3
SOURCE OF WATER						
All housing units	660 621	624 779	35 842	100.0	100.0	100.0
Public system or private company	548 285	523 373	24 912	83.0	83.8	69.5
Individual drilled well	102 092	92 147	9 945	15.5	14.7	27.7
Individual dug well	8 662	7 819	843	1.3	1.3	2.4
Some other source	1 582	1 440	142	.2	.2	.4
SEWAGE DISPOSAL						
All housing units	**660 621**	**623 455**	**37 166**	**100.0**	**100.0**	**100.0**
Public sewer	534 692	509 839	24 853	80.9	81.8	66.9
Septic tank or cesspool	117 460	106 052	11 408	17.8	17.0	30.7
Other means	8 469	7 564	905	1.3	1.2	2.4
KITCHEN FACILITIES						
All housing units	**660 621**	**625 639**	**34 982**	**100.0**	**100.0**	**100.0**
Complete kitchen facilities	653 403	618 928	34 475	98.9	98.9	98.6
Lacking complete kitchen facilities	7 218	6 711	507	1.1	1.1	1.4
CONDOMINIUM HOUSING UNITS						
Occupied housing units	**602 363**	**583 326**	**19 037**	**100.0**	**100.0**	**100.0**
Condominium	7 061	6 926	135	1.2	1.2	.7
Not condominium	595 302	576 400	18 902	98.8	98.8	99.3
YEAR HOUSEHOLDER MOVED INTO UNIT						
Occupied housing units	**602 363**	**589 235**	**13 128**	**100.0**	**100.0**	**100.0**
1989 to March 1990	119 923	117 394	2 529	19.9	19.9	19.3
1985 to 1988	156 351	153 219	3 132	26.0	26.0	23.9
1980 to 1984	86 502	84 604	1 898	14.4	14.4	14.5
1970 to 1979	120 626	118 087	2 539	20.0	20.0	19.3
1960 to 1969	57 798	56 554	1 244	9.6	9.6	9.5
1959 or earlier	61 163	59 377	1 786	10.2	10.1	13.6
GROSS RENT						
Specified renter-occupied housing units	186 632	177 442	9 190	100.0	100.0	100.0
Less than $100	3 815	3 711	104	2.0	2.1	1.1
$100 to $199	20 791	19 839	952	11.1	11.2	10.4
$200 to $299	39 824	37 716	2 108	21.3	21.3	22.9
$300 to $399	48 618	46 030	2 588	26.1	25.9	28.2
$400 to $499	34 781	33 250	1 531	18.6	18.7	16.7
$500 to $599	16 238	15 587	651	8.7	8.8	7.1
$600 to $749	7 725	7 361	364	4.1	4.1	4.0
$750 to $999	3 258	3 143	115	1.7	1.8	1.3
$1,000 or more	1 314	1 276	38	.7	.7	.4
No cash rent	10 268	9 529	739	5.5	5.4	8.0

TIPSII [UPF] GH231 CENSUS90 71580800 07/22/93 10:20 AM MACHINE: C DATA:CENSUS90*H2TIPSDA31. 07/19/93 14:47:32 TAPE: NONE FRAME: 217
TSF:CENSUS90*92. 07/19/93 14:48:07 UTF:CENSUS90*93. 07/19/93 14:48:07 META:CENSUS90*H2TABLES31. 07/19/93 14:58:14

Table 102. **Percent of Housing Units Allocated: 1990**

[Data based on sample and subject to sampling variability, see text. For definitions of terms and meanings of symbols, see text]

State Urban and Rural and Size of Place Inside and Outside Metropolitan Area County Place and [In Selected States] County Subdivision [2,500 or More Persons]	Occupied housing units	Percent allocated												
		Year structure built	Bedrooms	Plumbing facilities	Source of water	Sewage disposal	Kitchen facilities	Telephone in unit	House heating fuel	Vehicles avaiable	Year house-holder moved into unit	Specified owner, selected monthly owner costs: With a mortgage	Specified owner, selected monthly owner costs: Not mortgaged	Specified renter, gross rent
The State	**602 363**	**21.9**	**5.9**	**1.5**	**1.6**	**1.9**	**1.5**	**1.6**	**2.2**	**1.8**	**2.2**	**7.0**	**13.5**	**4.9**
URBAN AND RURAL AND SIZE OF PLACE														
Urban	402 773	22.9	5.5	1.1	1.2	1.5	1.1	1.2	1.7	1.4	1.8	5.9	11.9	4.2
Inside urbanized area	262 715	21.3	5.5	1.1	1.0	1.4	1.0	1.1	1.6	1.3	1.7	5.7	10.9	3.8
Central place	209 244	22.9	6.0	1.1	1.1	1.5	1.1	1.1	1.8	1.4	1.8	6.2	11.0	3.9
Urban fringe	53 471	14.9	3.5	.9	.8	1.1	.8	.9	1.1	.9	1.2	4.5	9.8	3.0
Outside urbanized area	140 058	25.9	5.5	1.2	1.4	1.5	1.2	1.3	1.7	1.5	2.0	6.3	13.1	5.0
Place of 10,000 or more	78 504	26.7	5.5	1.1	1.4	1.6	1.2	1.3	1.7	1.5	2.1	6.1	13.8	5.0
Place of 2,500 to 9,999	61 554	24.8	5.5	1.2	1.4	1.4	1.2	1.3	1.8	1.5	1.8	6.5	12.3	5.0
Rural	199 590	20.1	6.6	2.2	2.5	2.7	2.3	2.5	3.3	2.8	3.0	11.0	15.8	8.3
Place of 1,000 to 2,499	39 457	22.6	5.6	1.3	1.3	1.4	1.3	1.4	1.9	1.6	1.8	10.1	14.9	7.5
Place of less than 1,000	54 473	23.6	5.9	1.5	1.6	1.7	1.5	1.8	2.4	2.0	2.2	12.0	14.3	8.2
Other rural	105 660	17.3	7.3	3.0	3.4	3.6	3.0	3.4	4.2	3.6	3.8	10.9	20.0	8.9
Rural farm	42 756	16.6	7.8	3.5	4.4	3.9	4.1	3.7	4.6	4.2	4.1	22.2	27.0	12.0
INSIDE AND OUTSIDE METROPOLITAN AREA														
Inside metropolitan area	289 884	20.4	5.4	1.1	1.1	1.5	1.0	1.1	1.7	1.3	1.7	5.9	11.0	3.9
In central city	209 244	22.9	6.0	1.1	1.1	1.5	1.1	1.1	1.8	1.4	1.8	6.2	11.0	3.9
Not in central city	80 640	13.9	4.0	1.1	1.1	1.4	1.0	1.1	1.6	1.1	1.5	5.2	11.0	3.5
Urban	56 825	15.0	3.7	1.0	.8	1.1	.8	.9	1.2	1.0	1.3	4.5	9.8	3.0
Inside urbanized area	53 471	14.9	3.5	.9	.8	1.1	.8	.9	1.1	.9	1.2	4.5	9.8	3.0
Outside urbanized area	3 354	17.1	5.8	1.8	1.8	1.5	1.5	1.3	2.3	1.6	1.8	6.0	9.7	3.1
Rural	23 815	11.3	4.7	1.5	1.8	2.1	1.4	1.6	2.6	1.3	2.0	7.3	12.7	6.2
Outside metropolitan area	312 479	23.4	6.2	1.8	2.1	2.2	1.9	2.1	2.6	2.3	2.6	8.8	14.8	6.4
Urban	136 704	26.1	5.5	1.1	1.4	1.5	1.2	1.3	1.7	1.5	2.0	6.3	13.1	5.0
Inside urbanized area	–	–	–	–	–	–	–	–	–	–	–	–	–	–
Outside urbanized area	136 704	26.1	5.5	1.1	1.4	1.5	1.2	1.3	1.7	1.5	2.0	6.3	13.1	5.0
Place of 10,000 or more	78 504	26.7	5.5	1.1	1.4	1.6	1.2	1.3	1.7	1.5	2.1	6.1	13.8	5.0
Place of 2,500 to 9,999	58 200	25.3	5.5	1.2	1.3	1.4	1.2	1.3	1.7	1.5	1.8	6.6	12.4	5.1
Rural	175 775	21.2	6.8	2.3	2.6	2.7	2.4	2.7	3.3	3.0	3.1	12.2	16.0	8.5
COUNTY														
Adams County	11 593	25.3	6.4	2.0	1.9	2.2	1.7	1.6	2.7	2.3	2.5	8.5	18.2	9.1
Antelope County	3 045	23.3	8.0	3.1	2.7	3.7	2.6	3.6	4.0	4.2	3.8	14.9	19.4	9.9
Arthur County	187	1.6	5.9	4.8	1.1	1.1	1.1	1.1	7.0	1.1	1.1	–	5.4	23.5
Banner County	305	14.8	8.9	3.0	1.6	3.0	1.6	3.0	3.6	2.6	3.0	–	12.0	–
Blaine County	268	19.0	12.3	–	.4	1.9	.4	1.9	1.5	3.7	4.5	70.0	6.8	3.3
Boone County	2 560	20.0	8.6	2.9	2.9	3.4	2.8	3.1	3.9	3.4	3.2	9.4	8.7	4.9
Box Butte County	4 898	19.4	5.9	1.8	1.2	1.1	1.1	1.1	2.0	1.4	1.6	7.3	13.6	6.5
Boyd County	1 148	21.8	7.7	3.4	3.9	4.9	3.7	5.1	7.0	5.2	5.8	33.3	37.1	5.9
Brown County	1 499	25.8	7.1	1.5	2.3	2.5	2.2	2.3	3.1	2.3	2.7	19.8	16.0	7.9
Buffalo County	13 736	23.5	6.2	2.0	2.0	2.1	2.1	1.9	2.9	2.2	2.6	7.0	15.9	2.7
Burt County	3 139	22.5	5.6	1.8	1.2	2.3	1.1	2.4	2.6	1.6	2.5	11.2	10.0	9.5
Butler County	3 253	26.2	6.8	1.9	1.5	2.6	1.4	2.2	2.3	2.9	3.7	10.0	16.7	8.1
Cass County	7 797	17.8	4.9	1.4	2.1	1.9	1.5	1.7	2.2	1.8	2.5	7.0	14.5	7.2
Cedar County	3 652	14.6	6.3	1.8	2.2	2.5	2.3	2.6	1.9	2.9	2.6	13.2	10.5	4.9
Chase County	1 704	19.9	9.7	3.2	3.3	3.2	3.2	2.8	4.6	3.0	3.1	14.1	14.6	17.7
Cherry County	2 438	26.9	6.7	1.9	1.4	1.4	1.4	.9	2.2	2.1	1.4	14.1	18.2	6.0
Cheyenne County	3 851	24.1	7.4	1.2	2.2	1.1	1.9	1.3	1.6	1.9	1.7	3.9	16.9	5.3
Clay County	2 741	18.1	6.9	3.5	2.7	2.4	2.7	2.7	4.2	3.7	3.2	15.4	17.6	7.0
Colfax County	3 562	16.5	6.5	1.4	2.9	1.7	2.2	1.7	1.9	2.2	2.2	5.9	11.3	6.4
Cuming County	3 851	20.9	7.3	2.8	3.7	2.9	3.3	2.7	4.8	3.5	3.2	10.6	10.5	9.5
Custer County	4 953	20.2	5.0	1.7	2.0	2.0	2.1	2.3	2.6	2.7	2.3	13.4	14.4	10.7
Dakota County	6 035	24.8	5.4	1.9	1.8	2.0	1.5	2.0	2.1	1.5	1.9	9.0	11.8	6.8
Dawes County	3 327	28.0	6.4	1.1	1.4	1.6	1.5	1.5	2.0	2.4	2.1	6.9	12.1	4.6
Dawson County	7 829	27.7	5.7	2.1	3.1	2.6	3.3	2.9	2.5	2.5	2.8	6.7	11.4	6.6
Deuel County	915	24.9	8.0	1.9	3.1	2.7	2.7	2.5	2.2	3.7	2.5	18.2	13.0	20.2
Dixon County	2 338	21.0	8.3	2.9	4.2	3.7	4.1	3.7	4.1	3.6	3.8	12.7	11.5	7.7
Dodge County	13 445	22.4	6.3	1.7	2.2	2.6	2.0	2.1	2.6	2.5	2.8	9.7	15.7	7.2
Douglas County	161 113	21.9	5.2	1.0	1.0	1.5	1.0	1.0	1.6	1.2	1.7	6.5	11.7	4.0
Dundy County	1 085	26.1	7.4	.7	.6	2.5	.8	3.6	1.6	3.2	2.7	26.2	16.3	5.5
Fillmore County	2 829	27.7	7.6	2.6	2.3	2.5	2.4	2.0	3.3	3.5	3.4	16.3	16.8	6.8
Franklin County	1 655	21.8	7.3	1.9	2.2	4.2	2.4	4.1	2.5	3.4	4.3	19.2	12.7	9.3
Frontier County	1 206	24.9	6.2	4.3	1.2	1.8	1.2	2.0	5.6	2.6	2.2	8.4	14.1	7.2
Furnas County	2 334	25.1	7.1	3.8	2.5	2.9	2.5	2.6	4.0	2.4	3.2	23.5	18.3	7.7
Gage County	9 019	28.8	5.2	2.0	1.5	2.1	1.6	2.7	2.6	2.2	2.9	5.8	12.3	4.9
Garden County	1 040	23.9	9.3	3.1	3.0	2.8	3.0	3.2	4.6	4.4	4.2	15.3	16.3	8.4
Garfield County	864	16.9	7.4	2.8	3.1	2.4	2.8	2.4	3.0	2.4	2.8	22.0	15.1	7.9
Gosper County	764	16.4	6.7	.9	2.4	4.5	2.4	4.3	.9	1.4	4.1	7.7	14.4	6.6
Grant County	303	29.0	7.3	2.3	5.9	1.7	4.6	1.7	6.9	2.0	1.7	43.5	21.3	9.7
Greeley County	1 133	25.0	7.4	1.7	2.2	2.0	2.1	1.8	2.8	3.6	2.7	23.5	12.7	2.7
Hall County	18 678	26.3	6.5	1.5	1.9	1.8	1.6	1.6	1.9	1.8	2.3	6.2	14.1	5.6
Hamilton County	3 235	25.5	6.7	1.9	2.1	3.1	1.7	2.7	3.2	3.1	2.9	10.8	16.4	15.8
Harlan County	1 585	24.4	6.1	2.6	3.3	3.5	3.3	3.7	3.9	3.8	3.7	18.1	33.5	12.7
Hayes County	480	23.1	7.1	3.5	6.7	2.5	6.7	2.5	5.8	3.8	2.9	12.1	20.4	6.0
Hitchcock County	1 467	27.1	6.5	1.3	2.9	2.0	2.3	1.9	2.5	2.7	2.8	21.3	17.3	15.4
Holt County	4 744	21.8	7.4	1.4	1.6	2.4	1.7	2.6	3.1	2.4	2.7	10.4	9.7	6.5
Hooker County	332	18.1	4.5	.6	1.8	1.5	1.8	1.5	.6	1.2	2.1	–	21.1	26.2
Howard County	2 309	18.5	6.4	1.2	2.8	3.0	2.8	2.9	2.5	2.7	2.9	11.8	18.5	6.6
Jefferson County	3 634	29.6	6.3	1.3	2.0	2.5	1.5	2.4	2.2	2.6	3.0	11.4	17.5	6.3
Johnson County	1 940	25.2	4.3	2.9	2.2	2.4	2.0	2.1	4.3	1.0	2.8	12.1	17.6	6.1
Kearney County	2 523	17.6	8.5	4.4	3.0	4.0	3.2	4.0	5.3	4.6	4.0	8.0	10.1	5.7

TIPSII [UPF] GH231 CENSUS90 71580800 07/22/93 10:20 AM MACHINE: C DATA:CENSUS90*H2TIPSDA31. 07/19/93 14:47:32 TAPE: NONE FRAME: 218
TSF:CENSUS90*92. 07/19/93 14:48:07 UTF:CENSUS90*93. 07/19/93 14:48:07 META:CENSUS90*H2TABLES31. 07/19/93 14:58:14

Table 102. **Percent of Housing Units Allocated: 1990**—Con.

[Data based on sample and subject to sampling variability, see text. For definitions of terms and meanings of symbols, see text]

State Urban and Rural and Size of Place Inside and Outside Metropolitan Area County Place and [In Selected States] County Subdivision [2,500 or More Persons]	Occupied housing units	Percent allocated												
		Year structure built	Bedrooms	Plumbing facilities	Source of water	Sewage disposal	Kitchen facilities	Telephone in unit	House heating fuel	Vehicles avaiable	Year house-holder moved into unit	Specified owner, selected monthly owner costs: With a mortgage	Specified owner, selected monthly owner costs: Not mortgaged	Specified renter, gross rent
COUNTY—Con.														
Keith County	3 430	18.7	3.1	1.8	1.6	1.0	1.2	1.2	1.4	.6	2.0	7.0	15.7	3.4
Keya Paha County	419	26.0	7.9	2.6	1.9	2.4	1.9	2.4	3.1	4.5	2.9	10.0	17.1	–
Kimball County	1 650	23.1	6.1	1.2	.8	1.7	.8	1.7	2.7	1.8	2.2	15.0	4.9	4.6
Knox County	3 817	20.6	6.4	2.0	2.2	2.2	2.0	2.1	3.2	3.0	2.9	11.7	13.4	7.3
Lancaster County	82 759	19.1	6.5	1.2	1.3	1.6	1.2	1.3	2.1	1.6	1.9	5.4	9.7	3.7
Lincoln County	12 676	26.5	4.3	.9	1.5	1.3	1.0	.9	1.6	1.2	2.0	5.3	14.4	4.7
Logan County	320	13.8	4.1	2.5	2.8	3.8	3.4	4.4	3.8	.9	3.1	12.9	9.2	6.1
Loup County	276	20.3	1.8	2.9	3.6	2.9	3.6	2.9	2.9	1.1	2.9	27.3	13.6	9.1
McPherson County	212	24.5	2.4	.5	3.3	1.4	3.3	1.4	.5	–	1.4	–	26.7	9.1
Madison County	12 283	22.3	5.7	1.3	1.7	1.7	1.3	1.6	2.2	2.0	2.1	8.7	13.6	4.8
Merrick County	3 061	18.1	5.4	.9	2.5	2.9	2.3	2.8	1.8	1.9	2.8	11.6	13.7	10.0
Morrill County	2 083	26.8	8.1	2.4	1.9	2.9	1.9	2.7	3.8	3.7	3.2	19.9	15.0	8.7
Nance County	1 585	19.1	4.4	2.9	1.3	1.9	1.3	1.6	3.8	2.6	1.6	8.8	13.9	6.8
Nemaha County	3 079	25.9	5.3	1.4	2.0	2.2	1.5	1.7	2.2	2.1	3.5	11.4	17.9	8.0
Nuckolls County	2 359	30.0	7.8	3.0	4.0	3.1	3.3	3.2	3.6	3.8	3.7	13.3	22.5	17.0
Otoe County	5 657	26.9	6.2	1.7	2.8	1.8	2.2	1.6	2.4	2.3	2.3	10.0	14.4	12.2
Pawnee County	1 408	28.3	5.9	1.6	1.8	3.8	2.1	3.6	3.0	2.3	4.8	13.5	13.5	11.9
Perkins County	1 283	19.1	7.6	2.0	4.0	.9	3.8	1.0	2.1	3.7	1.1	6.5	7.6	4.1
Phelps County	3 769	23.3	6.1	2.0	2.4	2.6	2.3	2.6	2.1	2.9	2.6	10.2	15.9	3.2
Pierce County	2 929	22.1	6.1	1.7	2.9	3.4	2.5	3.2	3.2	3.6	3.8	14.7	29.9	12.8
Platte County	10 954	18.4	6.1	1.0	1.5	1.5	1.1	1.2	1.5	1.3	1.5	6.0	13.1	5.8
Polk County	2 223	16.5	6.4	3.2	2.7	3.9	2.7	3.9	3.5	3.4	4.2	6.2	7.9	1.6
Red Willow County	4 723	26.8	8.3	1.4	1.1	1.9	.8	1.9	2.7	3.1	3.0	13.4	13.0	4.0
Richardson County	4 120	32.2	5.3	2.8	3.2	3.0	2.4	2.6	4.1	3.4	3.9	11.7	18.8	6.1
Rock County	798	22.3	5.4	1.5	2.3	3.1	1.9	2.6	3.6	2.4	3.1	20.5	16.3	16.7
Saline County	4 829	25.1	7.1	1.9	1.7	1.4	1.8	1.6	2.3	1.8	1.9	11.5	11.1	4.3
Sarpy County	33 960	16.0	4.1	.9	.9	1.1	.8	1.0	1.3	1.0	1.3	3.9	10.6	2.8
Saunders County	6 809	21.0	5.5	1.4	1.8	2.5	1.5	1.7	2.1	1.7	2.5	9.7	12.0	4.8
Scotts Bluff County	14 056	24.8	6.0	1.0	1.1	1.5	1.0	1.1	1.7	1.5	2.0	6.1	11.8	4.7
Seward County	5 432	21.8	5.4	1.3	1.8	2.0	1.7	1.8	2.4	2.2	2.4	7.1	11.9	6.5
Sheridan County	2 618	23.5	9.3	2.3	1.3	1.8	1.3	2.1	3.4	1.9	2.0	12.8	23.0	8.4
Sherman County	1 431	25.9	7.2	2.6	2.2	2.9	2.3	2.2	5.5	2.9	2.5	15.7	24.7	15.8
Sioux County	612	19.1	4.6	.8	2.5	1.8	2.5	1.3	5.6	2.1	1.8	5.7	17.6	12.0
Stanton County	2 167	20.8	7.2	2.9	1.5	2.8	1.7	3.0	3.0	2.7	2.6	3.4	16.8	5.8
Thayer County	2 669	22.8	7.4	2.3	2.2	3.4	2.1	3.6	2.8	3.0	4.7	10.2	19.7	4.3
Thomas County	316	26.6	6.3	1.6	3.8	3.5	2.2	3.2	3.5	4.1	2.2	11.4	21.3	11.3
Thurston County	2 288	19.4	7.9	1.9	1.0	2.4	1.0	2.1	2.8	2.6	2.3	14.5	14.4	7.5
Valley County	2 141	25.2	4.8	1.7	3.0	1.8	3.2	2.0	3.2	1.8	2.1	6.7	17.1	6.4
Washington County	6 017	18.2	5.1	1.6	1.6	1.6	1.3	1.4	2.8	1.8	1.9	4.9	10.4	5.3
Wayne County	3 232	20.0	7.2	2.2	1.6	2.0	.9	2.0	3.1	2.9	2.0	5.3	10.6	2.5
Webster County	1 755	22.0	6.7	3.3	3.8	2.3	3.7	2.5	4.0	3.0	2.6	9.7	13.8	5.7
Wheeler County	350	33.1	6.0	4.9	4.9	4.9	4.9	5.4	11.4	4.9	4.9	25.0	12.5	6.3
York County	5 467	22.8	4.5	1.6	1.8	1.7	1.9	1.8	2.4	1.4	2.3	6.8	15.2	3.7
PLACE AND COUNTY SUBDIVISION														
Alliance city	3 685	20.6	4.4	1.0	1.1	.8	1.1	.8	1.0	1.1	1.1	8.0	15.4	4.9
Auburn city	1 431	31.7	4.5	.9	1.3	2.0	1.3	.9	1.7	1.7	3.4	6.6	14.5	5.6
Aurora city	1 477	23.6	7.0	1.3	1.6	1.3	.9	1.3	2.4	2.1	1.3	7.2	10.8	16.5
Beatrice city	5 206	31.4	4.3	1.1	.6	1.4	.9	2.1	1.3	1.3	2.2	4.3	10.1	4.9
Bellevue city	11 429	22.1	4.9	1.3	1.0	1.3	1.0	1.2	1.5	1.4	1.3	3.3	13.8	2.8
Blair city	2 584	21.7	5.9	2.1	1.7	1.5	1.7	1.5	2.6	1.6	2.2	5.3	8.2	3.1
Broken Bow city	1 590	16.6	3.4	1.1	1.6	1.4	1.6	1.1	1.5	2.5	1.7	9.6	16.8	14.3
Central City city	1 125	20.2	5.4	.6	1.2	1.4	1.2	2.0	.6	2.0	1.4	2.3	12.1	9.9
Chadron city	2 065	32.4	6.8	.4	.9	1.1	1.2	1.1	1.6	1.8	1.9	5.1	10.9	4.8
Chalco CDP	2 285	1.7	3.3	1.1	1.5	1.6	1.5	1.6	1.4	1.1	1.9	3.0	19.7	5.3
Columbus city	7 477	18.5	5.8	.8	1.1	1.2	.6	.9	1.3	1.2	1.4	4.9	12.3	4.8
Cozad city	1 564	38.6	6.5	4.2	4.0	4.7	5.1	5.3	3.3	4.1	3.8	6.8	6.4	4.6
Crete city	1 771	25.6	5.8	1.4	–	.3	–	.3	1.4	–	.7	10.9	10.0	1.8
David City city	1 031	26.9	4.9	.4	.5	1.2	.5	.9	.7	1.2	1.9	7.8	16.5	6.5
Fairbury city	1 937	33.0	5.1	1.2	1.2	1.3	1.5	1.8	2.3	2.3	1.7	7.6	18.6	5.8
Falls City city	2 093	33.4	4.5	2.3	1.8	2.2	1.5	1.1	2.9	1.9	2.9	9.8	19.5	6.0
Fremont city	9 427	23.9	6.0	1.6	1.9	2.4	1.8	1.8	2.2	2.0	2.5	9.7	16.1	6.6
Gering city	3 034	19.0	7.0	1.0	1.0	1.3	.8	.9	1.1	.8	2.0	4.5	10.6	2.4
Gothenburg city	1 303	31.1	4.7	.6	1.8	1.1	3.5	1.8	1.4	1.1	.6	4.0	7.3	–
Grand Island city	15 244	27.3	6.5	1.3	1.8	1.6	1.4	1.4	1.8	1.6	2.2	5.2	13.4	5.0
Hastings city	9 127	28.4	5.4	1.5	1.5	1.7	1.3	1.1	2.0	1.8	2.0	8.2	20.3	8.9
Holdrege city	2 356	23.7	5.4	1.1	.9	1.2	.7	1.1	1.1	1.5	1.4	9.0	15.7	2.5
Kearney city	8 973	27.9	6.0	1.5	1.7	1.9	1.8	1.6	2.4	1.7	2.6	5.1	14.6	1.7
Kimball city	1 053	20.3	4.9	.5	–	.6	–	.6	.9	–	1.0	12.8	4.0	–
La Vista city	3 337	18.4	3.5	.7	.6	.9	.6	.9	1.1	.4	.9	2.6	–	1.8
Lexington city	2 610	27.4	4.6	.9	1.7	1.5	1.2	1.5	1.5	1.2	2.7	5.3	12.6	5.5
Lincoln city	75 402	19.9	6.5	1.2	1.2	1.5	1.1	1.2	1.9	1.5	1.8	5.4	9.4	3.6
McCook city	3 353	28.5	8.0	1.0	.9	1.4	.6	1.3	2.2	1.9	2.3	11.7	10.8	4.3
Minden city	1 146	16.3	7.7	2.9	1.9	1.9	1.9	1.9	3.8	3.5	1.9	2.2	2.1	1.3
Nebraska City city	2 711	30.9	6.0	2.1	1.3	1.9	1.0	1.7	2.4	1.1	2.2	9.9	13.5	9.6
Norfolk city	8 412	24.0	4.5	.8	1.1	1.4	.9	1.2	1.6	1.3	1.9	6.1	11.7	3.8
North Platte city	9 050	29.5	3.8	.6	1.2	1.3	.5	.8	1.3	.8	2.2	4.7	14.2	4.2
Offutt AFB West CDP	2 618	39.7	5.2	.5	1.0	.8	.7	.5	1.2	.2	.5	–	100.0	1.1
Ogallala city	2 044	21.1	2.4	1.7	.9	.3	.3	.7	1.1	.5	2.0	6.7	19.1	3.0
Omaha city	133 842	24.6	5.7	1.0	1.1	1.5	1.1	1.1	1.7	1.4	1.8	6.6	11.8	4.1
O'Neill city	1 588	20.3	6.0	.3	.3	1.0	.3	1.0	.8	1.2	1.0	8.2	4.2	2.8
Papillion city	3 349	12.2	4.2	.5	.1	.1	.1	.1	1.0	1.1	1.1	3.9	10.8	4.6
Plattsmouth city	2 328	22.2	3.4	.4	.7	1.6	.6	1.5	.7	.8	1.8	5.8	10.2	4.0
Ralston city	2 351	11.6	3.0	1.7	.5	.6	.5	.2	1.7	.6	1.0	7.1	5.8	4.2
Schuyler city	1 630	16.7	6.9	.6	2.7	1.2	1.4	.9	1.2	1.7	1.4	4.9	11.1	6.9

TIPSII [UPF] GH231 CENSUS90 71580800 07/22/93 10:20 AM MACHINE: C DATA:CENSUS90*H2TIPSDA31. 07/19/93 14:47:32 TAPE: NONE FRAME: 219
TSF:CENSUS90*92. 07/19/93 14:48:07 UTF:CENSUS90*93. 07/19/93 14:48:07 META:CENSUS90*H2TABLES31. 07/19/93 14:58:14

Table 102. **Percent of Housing Units Allocated: 1990**—Con.

[Data based on sample and subject to sampling variability, see text. For definitions of terms and meanings of symbols, see text]

State Urban and Rural and Size of Place Inside and Outside Metropolitan Area County Place and [In Selected States] County Subdivision [2,500 or More Persons]	Occupied housing units	Percent allocated												
		Year structure built	Bedrooms	Plumbing facilities	Source of water	Sewage disposal	Kitchen facilities	Telephone in unit	House heating fuel	Vehicles avaiable	Year house-holder moved into unit	Specified owner, selected monthly owner costs: With a mortgage	Specified owner, selected monthly owner costs: Not mortgaged	Specified renter, gross rent
PLACE AND COUNTY SUBDIVISION—Con.														
Scottsbluff city	5 588	31.2	6.0	.4	.9	1.1	.5	.5	1.2	1.1	1.2	5.7	8.2	5.4
Seward city	2 009	18.0	4.2	.7	.6	1.1	.6	1.1	1.8	1.1	1.4	4.2	10.7	7.3
Sidney city	2 457	26.1	6.7	.8	1.4	.9	1.0	1.1	1.3	1.3	1.8	2.0	17.2	4.2
Skyline CDP	770	1.7	5.6	.6	2.2	1.4	.6	.6	1.4	1.7	.6	7.0	20.2	–
South Sioux City city	3 648	26.7	4.1	1.4	1.1	2.0	1.1	1.5	1.5	1.5	1.6	7.4	9.9	6.6
Valentine city	1 182	30.9	6.1	1.1	1.1	1.8	1.1	.7	1.8	1.8	1.7	12.7	20.5	6.3
Wahoo city	1 482	25.4	4.8	.7	2.5	.7	1.8	.7	1.4	.9	1.3	1.6	8.5	1.7
Wayne city	1 705	22.0	6.6	.5	–	.3	–	.3	.9	1.3	.3	4.1	11.6	2.3
West Point city	1 310	33.9	8.4	3.4	5.1	3.8	4.5	3.4	7.9	5.0	4.3	5.2	10.3	8.5
York city	3 130	24.3	3.8	.9	1.5	1.0	1.7	1.4	1.5	.7	1.4	5.0	10.1	3.5

TIPSII [UPF] GH231 CENSUS90 71580800 07/22/93 10:20 AM MACHINE: C DATA:CENSUS90*H2TIPSDA31. 07/19/93 14:47:32 TAPE: NONE FRAME: 220
TSF:CENSUS90*92. 07/19/93 14:48:07 UTF:CENSUS90*93. 07/19/93 14:48:07 META:CENSUS90*H2TABLES31. 07/19/93 14:58:14

Table 103. **Percent of Housing Units Allocated: 1990**

[Data based on sample and subject to sampling variability, see text. For definitions of terms and meanings of symbols, see text]

American Indian Area	Occupied housing units	Percent allocated												
		Year structure built	Bedrooms	Plumbing facilities	Source of water	Sewage disposal	Kitchen facilities	Telephone in unit	House heating fuel	Vehicles avaiable	Year house-holder moved into unit	Specified owner, selected monthly owner costs		Specified renter, gross rent
												With a mortgage	Not mortgaged	
AMERICAN INDIAN RESERVATION AND TRUST LAND														
All areas	2 806	21.6	7.7	2.0	1.3	2.3	1.2	2.4	3.3	3.4	3.1	14.9	14.6	8.7
Iowa Reservation, KS--NE (pt.)	6	100.0	–	–	–	–	–	100.0	100.0	100.0	100.0	–	–	–
Omaha Reservation, IA--NE (pt.)	1 745	19.9	7.6	1.4	1.3	2.5	1.4	2.1	2.2	2.5	2.4	15.8	16.4	9.1
Pine Ridge Reservation and Trust Lands, NE--SD (pt.)	–	–	–	–	–	–	–	–	–	–	–	–	–	–
Pine Ridge Trust Lands (pt.)	–	–	–	–	–	–	–	–	–	–	–	–	–	–
Sac and Fox (KS-NE) Reservation and Trust Lands, KS--NE (pt.)	46	41.3	–	–	4.3	–	4.3	–	13.0	17.4	10.9	25.0	37.5	55.6
Sac and Fox (KS-NE) Reservation (pt.)	46	41.3	–	–	4.3	–	4.3	–	13.0	17.4	10.9	25.0	37.5	55.6
Sac and Fox (KS-NE) Trust Lands (pt.)	–	–	–	–	–	–	–	–	–	–	–	–	–	–
Santee Reservation, NE	254	26.0	9.1	1.6	.8	.8	.8	2.4	3.9	5.1	5.1	16.7	9.1	10.9
Winnebago Reservation, NE	755	22.3	8.1	3.4	1.2	2.5	.9	2.5	4.4	3.3	2.6	10.5	8.3	5.1
TRIBAL DESIGNATED STATISTICAL AREA														
All areas	2	–	–	–	–	–	–	–	–	–	–	–	–	–
Ponca TDSA, NE (state)	2	–	–	–	–	–	–	–	–	–	–	–	–	–

TIPSII [UPF] GH231 CENSUS90 71580800 07/22/93 10:20 AM MACHINE: C DATA:CENSUS90*H2TIPSDA31. 07/19/93 14:47:32 TAPE: NONE FRAME: 221
TSF:CENSUS90*92. 07/19/93 14:48:07 UTF:CENSUS90*93. 07/19/93 14:48:07 META:CENSUS90*H2TABLES31. 07/19/93 14:58:14

Table 104. Percent of Housing Units in Sample: 1990

[For definitions of terms and meanings of symbols, see text]

State Urban and Rural and Size of Place Inside and Outside Metropolitan Area County Place and [In Selected States] County Subdivision [2,500 or More Persons]	Housing units	
	100-percent count	Percent in sample
The State	**660 621**	**21.6**
URBAN AND RURAL AND SIZE OF PLACE		
Urban	428 627	14.4
Inside urbanized area	278 693	13.9
Central place	222 691	13.7
Urban fringe	56 002	14.7
Outside urbanized area	149 934	15.5
Place of 10,000 or more	83 057	15.3
Place of 2,500 to 9,999	66 877	15.7
Rural	231 994	34.9
Place of 1,000 to 2,499	43 563	45.6
Place of less than 1,000	62 161	47.7
Other rural	126 270	24.9
Rural farm	–	–
INSIDE AND OUTSIDE METROPOLITAN AREA		
Inside metropolitan area	307 927	14.7
In central city	222 691	13.7
Not in central city	85 236	17.5
Urban	59 506	14.6
Inside urbanized area	56 002	14.7
Outside urbanized area	3 504	13.9
Rural	25 730	24.1
Outside metropolitan area	352 694	27.6
Urban	146 430	15.5
Inside urbanized area	–	–
Outside urbanized area	146 430	15.5
Place of 10,000 or more	83 057	15.3
Place of 2,500 to 9,999	63 373	15.8
Rural	206 264	36.2
COUNTY		
Adams County	12 491	19.2
Antelope County	3 478	40.3
Arthur County	242	49.6
Banner County	366	45.9
Blaine County	381	48.0
Boone County	2 878	36.4
Box Butte County	5 534	15.7
Boyd County	1 538	45.4
Brown County	1 950	41.0
Buffalo County	14 538	22.0
Burt County	3 740	39.4
Butler County	3 801	35.8
Cass County	8 951	26.8
Cedar County	4 149	41.0
Chase County	2 011	42.4
Cherry County	3 023	22.9
Cheyenne County	4 345	23.5
Clay County	3 173	46.1
Colfax County	3 971	27.7
Cuming County	4 132	28.6
Custer County	5 728	33.6
Dakota County	6 486	24.5
Dawes County	3 909	22.2
Dawson County	9 021	18.8
Deuel County	1 075	48.6
Dixon County	2 613	43.8
Dodge County	14 601	21.9
Douglas County	172 335	14.2
Dundy County	1 326	36.1
Fillmore County	3 102	39.3
Franklin County	1 950	44.7
Frontier County	1 565	40.1
Furnas County	2 905	42.0
Gage County	9 735	23.1
Garden County	1 343	37.5
Garfield County	1 021	47.8
Gosper County	1 212	48.8
Grant County	425	49.9
Greeley County	1 284	42.5
Hall County	19 528	17.3
Hamilton County	3 589	27.6
Harlan County	2 409	37.5
Hayes County	583	48.4
Hitchcock County	1 873	39.8
Holt County	5 472	28.4
Hooker County	433	49.4
Howard County	2 598	37.8
Jefferson County	4 082	22.5
Johnson County	2 153	36.9
Kearney County	2 756	24.3

State Urban and Rural and Size of Place Inside and Outside Metropolitan Area County Place and [In Selected States] County Subdivision [2,500 or More Persons]	Housing units	
	100-percent count	Percent in sample
COUNTY—Con.		
Keith County	4 938	20.0
Keya Paha County	584	48.6
Kimball County	1 967	22.0
Knox County	4 799	40.4
Lancaster County	86 734	14.4
Lincoln County	14 210	18.6
Logan County	387	49.9
Loup County	399	49.1
McPherson County	257	50.2
Madison County	13 069	20.7
Merrick County	3 533	26.9
Morrill County	2 530	44.2
Nance County	1 807	42.6
Nemaha County	3 432	24.4
Nuckolls County	2 699	45.7
Otoe County	6 137	24.5
Pawnee County	1 674	36.0
Perkins County	1 537	39.2
Phelps County	4 084	23.6
Pierce County	3 177	39.5
Platte County	11 716	21.7
Polk County	2 742	37.6
Red Willow County	5 279	18.2
Richardson County	4 704	23.0
Rock County	1 001	46.5
Saline County	5 299	27.2
Sarpy County	35 994	15.6
Saunders County	7 594	28.6
Scotts Bluff County	15 514	21.6
Seward County	5 908	26.6
Sheridan County	3 211	34.6
Sherman County	1 874	45.5
Sioux County	869	47.3
Stanton County	2 355	29.0
Thayer County	3 017	39.3
Thomas County	404	49.3
Thurston County	2 548	47.3
Valley County	2 469	23.6
Washington County	6 378	19.4
Wayne County	3 517	24.8
Webster County	2 048	42.0
Wheeler County	561	49.0
York County	5 861	22.9
PLACE AND COUNTY SUBDIVISION		
Alliance city	4 108	12.3
Auburn city	1 555	15.9
Aurora city	1 588	15.7
Beatrice city	5 532	16.3
Bellevue city	11 960	15.9
Blair city	2 717	11.9
Broken Bow city	1 714	17.0
Central City city	1 230	15.7
Chadron city	2 333	12.0
Chalco CDP	2 399	12.0
Columbus city	7 812	16.4
Cozad city	1 725	16.1
Crete city	1 865	12.4
David City city	1 142	48.2
Fairbury city	2 216	16.1
Falls City city	2 314	12.4
Fremont city	9 850	16.5
Gering city	3 167	14.2
Gothenburg city	1 410	16.1
Grand Island city	15 855	14.9
Hastings city	9 846	15.6
Holdrege city	2 526	16.0
Kearney city	9 372	14.9
Kimball city	1 229	16.4
La Vista city	3 502	14.0
Lexington city	2 838	15.8
Lincoln city	79 079	13.4
McCook city	3 670	13.4
Minden city	1 236	16.3
Nebraska City city	2 955	15.7
Norfolk city	8 877	15.1
North Platte city	9 827	13.3
Offutt AFB West CDP	2 835	13.1
Ogallala city	2 276	16.3
Omaha city	143 612	13.9
O'Neill city	1 717	16.1
Papillion city	3 478	16.2
Plattsmouth city	2 495	16.2
Ralston city	2 437	12.1
Schuyler city	1 729	16.0

TIPSII [UPF] GH231 CENSUS90 71580800 07/22/93 10:20 AM MACHINE: C DATA:CENSUS90*H2TIPSDA31. 07/19/93 14:47:32 TAPE: NONE FRAME: 222
TSF:CENSUS90*92. 07/19/93 14:48:07 UTF:CENSUS90*93. 07/19/93 14:48:07 META:CENSUS90*H2TABLES31. 07/19/93 14:58:14

Table 104. **Percent of Housing Units in Sample: 1990**—Con.

[For definitions of terms and meanings of symbols, see text]

State Urban and Rural and Size of Place Inside and Outside Metropolitan Area County Place and [In Selected States] County Subdivision [2,500 or More Persons]	Housing units	
	100-percent count	Percent in sample
PLACE AND COUNTY SUBDIVISION—Con.		
Scottsbluff city	6 086	15.5
Seward city	2 151	16.8
Sidney city	2 741	16.5
Skyline CDP	787	20.7
PLACE AND COUNTY SUBDIVISION—Con.		
South Sioux City city	3 816	16.2
Valentine city	1 332	15.7
Wahoo city	1 570	16.2
Wayne city	1 830	15.8
West Point city	1 388	15.9
York city	3 323	16.1

TIPSII [UPF] GH231 CENSUS90 71580800 07/22/93 10:20 AM MACHINE: C DATA:CENSUS90*H2TIPSDA31. 07/19/93 14:47:32 TAPE: NONE FRAME: 223
TSF:CENSUS90*92. 07/19/93 14:48:07 UTF:CENSUS90*93. 07/19/93 14:48:07 META:CENSUS90*H2TABLES31. 07/19/93 14:58:14

Table 105. **Percent of Housing Units in Sample: 1990**

[For definitions of terms and meanings of symbols, see text]

American Indian Area	Housing units	
	100-percent count	Percent in sample
AMERICAN INDIAN RESERVATION AND TRUST LAND		
All areas	3 190	46.8
Iowa Reservation, KS--NE (pt.)	5	40.0
Omaha Reservation, IA--NE (pt.)	1 938	46.9
Pine Ridge Reservation and Trust Lands, NE--SD (pt.)	10	10.0
Pine Ridge Trust Lands (pt.)	10	10.0
AMERICAN INDIAN RESERVATION AND TRUST LAND—Con.		
Sac and Fox (KS-NE) Reservation and Trust Lands, KS--NE (pt.)	50	48.0
Sac and Fox (KS-NE) Reservation (pt.)	50	48.0
Sac and Fox (KS-NE) Trust Lands (pt.)	–	–
Santee Reservation, NE	338	46.4
Winnebago Reservation, NE	849	47.1
TRIBAL DESIGNATED STATISTICAL AREA		
All areas	8	50.0
Ponca TDSA, NE (state)	8	50.0

TIPSII [UPF] GH231 CENSUS90 71580800 07/22/93 10:20 AM MACHINE: C DATA:CENSUS90*H2TIPSDA31. 07/19/93 14:47:32 TAPE: NONE FRAME: 224
TSF:CENSUS90*92. 07/19/93 14:48:07 UTF:CENSUS90*93. 07/19/93 14:48:07 META:CENSUS90*H2TABLES31. 07/19/93 14:58:14

APPENDIX A.
Area Classifications

CONTENTS

Alaska Native Regional Corporation (ANRC) *(See American Indian and Alaska Native Area)*
Alaska Native Village (ANV) *(See American Indian and Alaska Native Area)*
Alaska Native Village Statistical Area *(See American Indian and Alaska Native Area)*
American Indian and Alaska Native Area ---- A–1
American Indian Reservation *(See American Indian and Alaska Native Area, see County Subdivision)*
American Indian Reservation and Trust Land *(See American Indian and Alaska Native Area)*
American Samoa *(See Outlying Areas of the United States, see State)*
Area Measurement ---- A–3
Assessment District *(See County Subdivision)*
Block ---- A–3
Block Group (BG) ---- A–4
Block Numbering Area (BNA) *(See Census Tract and Block Numbering Area)*
Borough *(See County Subdivision, see Place)*
Borough and Census Area (Alaska) *(See County)*
Boundary Changes ---- A–4
Census Area (Alaska) *(See County)*
Census Block *(See Block)*
Census Code *(See Geographic Code)*
Census County Division (CCD) *(See County Subdivision)*
Census Designated Place (CDP) *(See Place)*
Census Division *(See Census Region and Census Division)*
Census Geographic Code *(See Geographic Code)*
Census Region and Census Division ---- A–4
Census Subarea (Alaska) *(See County Subdivision)*
Census Tract and Block Numbering Area ---- A–5
Central City *(See Metropolitan Area)*
Central Place *(See Urbanized Area)*
City *(See Place)*
Congressional District (CD) ---- A–6
Consolidated City *(See Place)*
Consolidated Metropolitan Statistical Area (CMSA) *(See Metropolitan Area)*
County ---- A–6
County Subdivision ---- A–6
Crews of Vessels *(See Area Measurement, see Block, see Census Tract and Block Numbering Area)*
Division *(See Census Region and Division, see County Subdivision)*
Election District *(See County Subdivision, see Voting District)*
Extended City *(See Urban and Rural)*
Farm *(See Urban and Rural)*
Federal Information Processing Standards (FIPS) Code *(See Geographic Code)*
Geographic Block Group *(See Block Group)*
Geographic Code ---- A–7
Geographic Presentation ---- A–7
Gore *(See County Subdivision)*
Grant *(See County Subdivision)*
Guam *(See Outlying Areas of the United States, see State)*
Hierarchical Presentation *(See Geographic Presentation)*
Historic Areas of Oklahoma *(See American Indian and Alaska Native Area, Tribal Jurisdiction Statistical Area)*
Historical Counts ---- A–8
Incorporated Place *(See Place)*
Independent City *(See County)*
Internal Point ---- A–8
Inventory Presentation *(See Geographic Presentation)*
Land Area *(See Area Measurement)*
Latitude *(See Internal Point)*
Longitude *(See Internal Point)*
Magisterial District *(See County Subdivision)*
Metropolitan Area (MA) ---- A–8
Metropolitan Statistical Area (MSA) *(See Metropolitan Area)*
Minor Civil Division (MCD) *(See County Subdivision)*
Northern Mariana Islands *(See Outlying Areas of the United States, see State)*
Outlying Areas of the United States ---- A–9
Palau *(See Outlying Areas of the United States, see State)*
Parish (Louisiana) *(See County)*
Parish Governing Authority District *(See County Subdivision)*
Place ---- A–9
Plantation *(See County Subdivision)*
Population or Housing Unit Density ---- A–10
Precinct *(See County Subdivision, see Voting District)*
Primary Metropolitan Statistical Area (PMSA) *(See Metropolitan Area)*
Puerto Rico *(See Outlying Areas of the United States, see State)*
Purchase *(See County Subdivision)*
Region *(See Census Region and Census Division)*
Rural *(See Urban and Rural)*
Selected States *(See County Subdivision, see State)*
State ---- A–11
Supervisors' District *(See County Subdivision)*
Tabulation Block Group *(See Block Group)*
TIGER ---- A–11
Town *(See County Subdivision, see Place)*
Township *(See County Subdivision)*
Tract *(See Census Tract and Block Numbering Area)*
Tribal Designated Statistical Area (TDSA) *(See American Indian and Alaska Native Area)*
Tribal Jurisdiction Statistical Area (TJSA) *(See American Indian and Alaska Native Area)*
Trust Land *(See American Indian and Alaska Native Area)*
United States ---- A–11
Unorganized Territory (unorg.) *(See County Subdivision)*
Urban and Rural ---- A–11
Urbanized Area (UA) ---- A–12
Village *(See Place)*
Virgin Islands *(See Outlying Areas of the United States, see State)*
Voting District (VTD) ---- A–12
Water Area *(See Area Measurement)*
ZIP Code® ---- A–13

These definitions are for all geographic entities and concepts that the Census Bureau will include in its standard 1990 census data products. Not all entities and concepts are shown in any one 1990 census data product. For a description of geographic areas included in each data product, see appendix F.

AMERICAN INDIAN AND ALASKA NATIVE AREA

Alaska Native Regional Corporation (ANRC)

Alaska Native Regional Corporations (ANRC's) are corporate entities established under the Alaska Native Claims Settlement Act of 1972, Public Law 92-203, as amended by Public Law 94-204, to conduct both business and nonprofit affairs of Alaska Natives. Alaska is divided into

12 ANRC's that cover the entire State, except for the Annette Islands Reserve. The boundaries of the 12 ANRC's were established by the Department of the Interior, in cooperation with Alaska Natives. Each ANRC was designed to include, as far as practicable, Alaska Natives with a common heritage and common interests. The ANRC boundaries for the 1990 census were identified by the Bureau of Land Management. A 13th region was established for Alaska Natives who are not permanent residents and who chose not to enroll in one of the 12 ANRC's; no census products are prepared for the 13th region. ANRC's were first identified for the 1980 census.

Each ANRC is assigned a two-digit census code ranging from 07 through 84. These census codes are assigned in alphabetical order of the ANRC's.

Alaska Native Village (ANV) Statistical Area

Alaska Native villages (ANV's) constitute tribes, bands, clans, groups, villages, communities, or associations in Alaska that are recognized pursuant to the Alaska Native Claims Settlement Act of 1972, Public Law 92-203. Because ANV's do not have legally designated boundaries, the Census Bureau has established Alaska Native village statistical areas (ANVSA's) for statistical purposes. For the 1990 census, the Census Bureau cooperated with officials of the nonprofit corporation within each participating Alaska Native Regional Corporation (ANRC), as well as other knowledgeable officials, to delineate boundaries that encompass the settled area associated with each ANV. ANVSA's are located within ANRC's and do not cross ANRC boundaries. ANVSA's for the 1990 census replace the ANV's that the Census Bureau recognized for the 1980 census.

Each ANVSA is assigned a four-digit census code ranging from 6001 through 8989. Each ANVSA also is assigned a five-digit FIPS code. Both the census and FIPS codes are assigned in alphabetical order of ANVSA's.

American Indian Reservation and Trust Land

American Indian Reservation—Federal American Indian reservations are areas with boundaries established by treaty, statute, and/ or executive or court order, and recognized by the Federal Government as territory in which American Indian tribes have jurisdiction. State reservations are lands held in trust by State governments for the use and benefit of a given tribe. The reservations and their boundaries were identified for the 1990 census by the Bureau of Indian Affairs (BIA), Department of Interior (for Federal reservations), and State governments (for State reservations). The names of American Indian reservations recognized by State governments, but not by the Federal Government, are followed by ''(State).'' Areas composed of reservation lands that are administered jointly and/ or are claimed by two reservations, as identified by the BIA, are called ''joint areas,'' and are treated as separate American Indian reservations for census purposes.

Federal reservations may cross State boundaries, and Federal and State reservations may cross county, county subdivision, and place boundaries. For reservations that cross State boundaries, only the portion of the reservations in a given State are shown in the data products for that State; the entire reservations are shown in data products for the United States.

Each American Indian reservation is assigned a four-digit census code ranging from 0001 through 4989. These census codes are assigned in alphabetical order of American Indian reservations nationwide, except that joint areas appear at the end of the code range. Each American Indian reservation also is assigned a five-digit FIPS code; because the FIPS codes are assigned in alphabetical sequence of American Indian reservations within each State, the FIPS code is different in each State for reservations in more than one State.

Trust Land—Trust lands are property associated with a particular American Indian reservation or tribe, held in trust by the Federal Government. Trust lands may be held in trust either for a tribe (tribal trust land) or for an individual member of a tribe (individual trust land). Trust lands recognized for the 1990 census comprise all tribal trust lands and inhabited individual trust lands located outside of a reservation boundary. As with other American Indian areas, trust lands may be located in more than one State. Only the trust lands in a given State are shown in the data products for that State; all trust lands associated with a reservation or tribe are shown in data products for the United States. The Census Bureau first reported data for tribal trust lands for the 1980 census.

Trust lands are assigned a four-digit census code and a five-digit FIPS code, the same as that for the reservation with which they are associated. Trust lands not associated with a reservation are presented by tribal name, interspersed alphabetically among the reservations.

Tribal Designated Statistical Area (TDSA)

Tribal designated statistical areas (TDSA's) are areas, delineated outside Oklahoma by federally- and State-recognized tribes without a land base or associated trust lands, to provide statistical areas for which the Census Bureau tabulates data. TDSA's represent areas generally containing the American Indian population over which federally-recognized tribes have jurisdiction and areas in which State tribes provide benefits and services to their members. The names of TDSA's delineated by State-recognized tribes are followed by ''(State).'' The Census Bureau did not recognize TDSA's before the 1990 census.

Each TDSA is assigned a four-digit census code ranging from 9001 through 9589. The census codes are assigned in alphabetical order of TDSA's nationwide. Each TDSA also is assigned a five-digit FIPS code in alphabetical order within State.

Tribal Jurisdiction Statistical Area (TJSA)

Tribal jurisdiction statistical areas (TJSA's) are areas, delineated by federally-recognized tribes in Oklahoma without a reservation, for which the Census Bureau tabulates data. TJSA's represent areas generally containing the American Indian population over which one or more tribal governments have jurisdiction; if tribal officials delineated adjacent TJSA's so that they include some duplicate territory, the overlap area is called a ''joint use area,'' which is treated as a separate TJSA for census purposes.

TJSA's replace the ''Historic Areas of Oklahoma (excluding urbanized areas)'' shown in 1980 census data products. The Historic Areas of Oklahoma comprised the territory located within reservations that had legally established boundaries from 1900 to 1907; these reservations were dissolved during the 2- to 3-year period preceding the statehood of Oklahoma in 1907. The Historic Areas of Oklahoma (excluding urbanized areas) were identified only for the 1980 census.

Each TJSA is assigned a four-digit census code ranging from 5001 through 5989. The census codes are assigned in alphabetical order of TJSA's, except that joint areas appear at the end of the code range. Each TJSA also is assigned a five-digit FIPS code in alphabetical order within Oklahoma.

AREA MEASUREMENT

Area measurements provide the size, in square kilometers (also in square miles in printed reports), recorded for each geographic entity for which the Census Bureau tabulates data in general-purpose data products (except crews-of-vessels entities and ZIP Codes). (Square kilometers may be divided by 2.59 to convert an area measurement to square miles.) Area was calculated from the specific set of boundaries recorded for the entity in the Census Bureau's geographic data base (see ''TIGER''). On machine-readable files, area measurements are shown to three decimal places; the decimal point is implied. In printed reports and listings, area measurements are shown to one decimal.

The Census Bureau provides measurements for both land area and total water area for the 1990 census; the water figure includes inland, coastal, Great Lakes, and territorial water. (For the 1980 census, the Census Bureau provided area measurements for land and inland water.) The Census Bureau will provide measurements for the component types of water for the affected entities in a separate file. ''Inland water'' consists of any lake, reservoir, pond, or similar body of water that is recorded in the Census Bureau's geographic data base. It also includes any river, creek, canal, stream, or similar feature that is recorded in that data base as a two-dimensional feature (rather than as a single line). The portions of the oceans and related large embayments (such as the Chesapeake Bay and Puget Sound), the Gulf of Mexico, and the Caribbean Sea that belong to the United States and its territories are considered to be ''coastal'' and ''territorial'' waters; the Great Lakes are treated as a separate water entity. Rivers and bays that empty into these bodies of water are treated as ''inland water'' from the point beyond which they are narrower than one nautical mile across. Identification of land and inland, coastal, and territorial waters is for statistical purposes, and does not necessarily reflect legal definitions thereof.

By definition, census blocks do not include water within their boundaries; therefore, the water area of a block is always zero. Land area measurements may disagree with the information displayed on census maps and in the TIGER file because, for area measurement purposes, features identified as ''intermittent water'' and ''glacier'' are reported as land area. For this reason, it may not be possible to derive the land area for an entity by summing the land area of its component census blocks. In addition, the water area measurement reported for some geographic entities includes water that is not included in any lower-level geographic entity. Therefore, because water is contained only in a higher-level geographic entity, summing the water measurements for all the component lower-level geographic entities will not yield the water area of that higher-level entity. This occurs, for example, where water is associated with a county but is not within the legal boundary of any minor civil division, or the water is associated with a State but is not within the legal boundary of any county. Crews-of-vessels entities (see ''Census Tract and Block Numbering Area'' and ''Block'') do not encompass territory and therefore have no area measurements. ZIP Codes do not have specific boundaries, and therefore, also do not have area measurements.

The accuracy of any area measurement figure is limited by the inaccuracy inherent in (1) the location and shape of the various boundary features in the data base, and (2) rounding affecting the last digit in all operations that compute and/ or sum the area measurements.

BLOCK

Census blocks are small areas bounded on all sides by visible features such as streets, roads, streams, and railroad tracks, and by invisible boundaries such as city, town, township, and county limits, property lines, and short, imaginary extensions of streets and roads.

Tabulation blocks, used in census data products, are in most cases the same as collection blocks, used in the census enumeration. In some cases, collection blocks have been ''split'' into two or more parts required for data tabulations. Tabulation blocks do not cross the boundaries of counties, county subdivisions, places, census tracts or block numbering areas, American Indian and Alaska Native areas, congressional districts, voting districts, urban or rural areas, or urbanized areas. The 1990 census is the first for which the entire United States and its possessions are block-numbered.

Blocks are numbered uniquely within each census tract or BNA. A block is identified by a three-digit number, sometimes with a single alphabetical suffix. Block numbers

with suffixes generally represent collection blocks that were ''split'' in order to identify separate geographic entities that divide the original block. For example, when a city limit runs through data collection block 101, the data for the portion inside the city is tabulated in block 101A and the portion outside, in block 101B. A block number with the suffix ''Z'' represents a ''crews-of-vessels'' entity for which the Census Bureau tabulates data, but that does not represent a true geographic area; such a block is shown on census maps associated with an anchor symbol and a census tract or block numbering area with a .99 suffix.

BLOCK GROUP (BG)

Geographic Block Group

A geographic block group (BG) is a cluster of blocks having the same first digit of their three-digit identifying numbers within a census tract or block numbering area (BNA). For example, BG 3 within a census tract or BNA includes all blocks numbered between 301 and 397. In most cases, the numbering involves substantially fewer than 97 blocks. Geographic BG's never cross census tract or BNA boundaries, but may cross the boundaries of county subdivisions, places, American Indian and Alaska Native areas, urbanized areas, voting districts, and congressional districts. BG's generally contain between 250 and 550 housing units, with the ideal size being 400 housing units.

Tabulation Block Group

In the data tabulations, a geographic BG may be split to present data for every unique combination of county subdivision, place, American Indian and Alaska Native area, urbanized area, voting district, urban/ rural and congressional district shown in the data product; for example, if BG 3 is partly in a city and partly outside the city, there will be separate tabulated records for each portion of BG 3. BG's are used in tabulating decennial census data nationwide in the 1990 census, in all block-numbered areas in the 1980 census, and in Tape Address Register (TAR) areas in the 1970 census. For purposes of data presentation, BG's are a substitute for the enumeration districts (ED's) used for reporting data in many parts of the United States for the 1970 and 1980 censuses, and in all areas for pre-1970 censuses.

BOUNDARY CHANGES

The boundaries of some counties, county subdivisions, American Indian and Alaska Native areas, and many incorporated places, changed between those reported for the 1980 census and January 1, 1990. Boundary changes to legal entities result from:

1. Annexations to or detachments from legally established governmental units.
2. Mergers or consolidations of two or more governmental units.
3. Establishment of new governmental units.
4. Disincorporations or disorganizations of existing governmental units.
5. Changes in treaties and Executive Orders.

The historical counts shown for counties, county subdivisions, and places are not updated for such changes, and thus reflect the population and housing units in the area as delineated at each census. Information on boundary changes reported between the 1980 and 1990 censuses for counties, county subdivisions, and incorporated places is presented in the ''User Notes'' section of the technical documentation of Summary Tape Files 1 and 3, and in the 1990 CPH-2, *Population and Housing Unit Counts* printed reports. For information on boundary changes for such areas in the decade preceding other decennial censuses, see the *Number of Inhabitants* reports for each census. Boundary changes are not reported for some areas, such as census designated places and block groups.

CENSUS REGION AND CENSUS DIVISION

Census Division

Census divisions are groupings of States that are subdivisions of the four census regions. There are nine divisions, which the Census Bureau adopted in 1910 for the presentation of data. The regions, divisions, and their constituent States are:

Northeast Region

New England Division:

Maine, New Hampshire, Vermont, Massachusetts, Rhode Island, Connecticut

Middle Atlantic Division:

New York, New Jersey, Pennsylvania

Midwest Region

East North Central Division:

Ohio, Indiana, Illinois, Michigan, Wisconsin

West North Central Division:

Minnesota, Iowa, Missouri, North Dakota, South Dakota, Nebraska, Kansas

South Region

South Atlantic Division:

Delaware, Maryland, District of Columbia, Virginia, West Virginia, North Carolina, South Carolina, Georgia, Florida

East South Central Division:

Kentucky, Tennessee, Alabama, Mississippi

West South Central Division:

Arkansas, Louisiana, Oklahoma, Texas

West Region

Mountain Division:

Montana, Idaho, Wyoming, Colorado, New Mexico, Arizona, Utah, Nevada

Pacific Division:

Washington, Oregon, California, Alaska, Hawaii

Census Region

Census regions are groupings of States that subdivide the United States for the presentation of data. There are four regions—Northeast, Midwest, South, and West. Each of the four census regions is divided into two or more census divisions. Prior to 1984, the Midwest region was named the North Central region. From 1910, when census regions were established, through the 1940's, there were three regions—North, South, and West.

CENSUS TRACT AND BLOCK NUMBERING AREA

Block Numbering Area (BNA)

Block numbering areas (BNA's) are small statistical subdivisions of a county for grouping and numbering blocks in nonmetropolitan counties where local census statistical areas committees have not established census tracts. State agencies and the Census Bureau delineated BNA's for the 1990 census, using guidelines similar to those for the delineation of census tracts. BNA's do not cross county boundaries.

BNA's are identified by a four-digit basic number and may have a two-digit suffix; for example, 9901.07. The decimal point separating the four-digit basic BNA number from the two-digit suffix is shown in printed reports, in microfiche, and on census maps; in machine-readable files, the decimal point is implied. Many BNA's do not have a suffix; in such cases, the suffix field is left blank in all data products. BNA numbers range from 9501 through 9989.99, and are unique within a county (numbers in the range of 0001 through 9499.99 denote a census tract). The suffix .99 identifies a BNA that was populated entirely by persons aboard one or more civilian or military ships. A ''crews-of-vessels'' BNA appears on census maps only as an anchor symbol with its BNA number (and block numbers on maps showing block numbers); the BNA relates to the ships associated with the onshore BNA's having the same four-digit basic number. Suffixes in the range .80 through .98 usually identify BNA's that either were revised or were created during the 1990 census data collection activities. Some of these revisions produced BNA's that have extremely small land area and may have little or no population or housing. For data analysis, such a BNA can be summarized with an adjacent BNA.

Census Tract

Census tracts are small, relatively permanent statistical subdivisions of a county. Census tracts are delineated for all metropolitan areas (MA's) and other densely populated counties by local census statistical areas committees following Census Bureau guidelines (more than 3,000 census tracts have been established in 221 counties outside MA's). Six States (California, Connecticut, Delaware, Hawaii, New Jersey, and Rhode Island) and the District of Columbia are covered entirely by census tracts. Census tracts usually have between 2,500 and 8,000 persons and, when first delineated, are designed to be homogeneous with respect to population characteristics, economic status, and living conditions. Census tracts do not cross county boundaries. The spatial size of census tracts varies widely depending on the density of settlement. Census tract boundaries are delineated with the intention of being maintained over a long time so that statistical comparisons can be made from census to census. However, physical changes in street patterns caused by highway construction, new development, etc., may require occasional revisions; census tracts occasionally are split due to large population growth, or combined as a result of substantial population decline. Census tracts are referred to as ''tracts'' in all 1990 data products.

Census tracts are identified by a four-digit basic number and may have a two-digit suffix; for example, 6059.02. The decimal point separating the four-digit basic tract number from the two-digit suffix is shown in printed reports, in microfiche, and on census maps; in machine-readable files, the decimal point is implied. Many census tracts do not have a suffix; in such cases, the suffix field is left blank in all data products. Leading zeros in a census tract number (for example, 002502) are shown only on machine-readable files.

Census tract numbers range from 0001 through 9499.99 and are unique within a county (numbers in the range of 9501 through 9989.99 denote a block numbering area). The suffix .99 identifies a census tract that was populated entirely by persons aboard one or more civilian or military ships. A ''crews-of-vessels'' census tract appears on census maps only as an anchor symbol with its census tract number (and block numbers on maps showing block numbers). These census tracts relate to the ships associated with the onshore census tract having the same four-digit basic number. Suffixes in the range .80 through .98 usually identify census tracts that either were revised or were created during the 1990 census data collection activities. Some of these revisions may have resulted in census tracts that have extremely small land area and may have little or no population or housing. For data analysis, such a census tract can be summarized with an adjacent census tract.

CONGRESSIONAL DISTRICT (CD)

Congressional districts (CD's) are the 435 areas from which persons are elected to the U.S. House of Representatives. After the apportionment of congressional seats among the States, based on census population counts, each State is responsible for establishing CD's for the purpose of electing representatives. Each CD is to be as equal in population to all other CD's in the State as practicable, based on the decennial census counts.

The CD's that were in effect on January 1, 1990 were those of the 101st Congress. Data on the 101st Congress appear in an early 1990 census data product (Summary Tape File 1A). The CD's of the 101st Congress are the same as those in effect for the 102nd Congress. CD's of the 103rd Congress, reflecting redistricting based on the 1990 census, are summarized in later 1990 data products (STF's 1D and 3D, and 1990 CPH-4, *Population and Housing Characteristics for Congressional Districts of the 103rd Congress* printed reports).

COUNTY

The primary political divisions of most States are termed ''counties.'' In Louisiana, these divisions are known as ''parishes.'' In Alaska, which has no counties, the county equivalents are the organized ''boroughs'' and the ''census areas'' that are delineated for statistical purposes by the State of Alaska and the Census Bureau. In four States (Maryland, Missouri, Nevada, and Virginia), there are one or more cities that are independent of any county organization and thus constitute primary divisions of their States. These cities are known as ''independent cities'' and are treated as equivalent to counties for statistical purposes. That part of Yellowstone National Park in Montana is treated as a county equivalent. The District of Columbia has no primary divisions, and the entire area is considered equivalent to a county for statistical purposes.

Each county and county equivalent is assigned a three-digit FIPS code that is unique within State. These codes are assigned in alphabetical order of county or county equivalent within State, except for the independent cities, which follow the listing of counties.

COUNTY SUBDIVISION

County subdivisions are the primary subdivisions of counties and their equivalents for the reporting of decennial census data. They include census county divisions, census subareas, minor civil divisions, and unorganized territories.

Each county subdivision is assigned a three-digit census code in alphabetical order within county and a five-digit FIPS code in alphabetical order within State.

Census County Division (CCD)

Census county divisions (CCD's) are subdivisions of a county that were delineated by the Census Bureau, in cooperation with State officials and local census statistical areas committees, for statistical purposes. CCD's were established in 21 States where there are no legally established minor civil divisions (MCD's), where the MCD's do not have governmental or administrative purposes, where the boundaries of the MCD's change frequently, and/ or where the MCD's are not generally known to the public. CCD's have no legal functions, and are not governmental units.

The boundaries of CCD's usually are delineated to follow visible features, and in most cases coincide with census tract or block numbering area boundaries. The name of each CCD is based on a place, county, or well-known local name that identifies its location. CCD's have been established in the following 21 States: Alabama, Arizona, California, Colorado, Delaware, Florida, Georgia, Hawaii, Idaho, Kentucky, Montana, Nevada, New Mexico, Oklahoma, Oregon, South Carolina, Tennessee, Texas, Utah, Washington, and Wyoming. For the 1980 census, the county subdivisions recognized for Nevada were MCD's.

Census Subarea (Alaska)

Census subareas are statistical subdivisions of boroughs and census areas (county equivalents) in Alaska. Census subareas were delineated cooperatively by the State of Alaska and the Census Bureau. The census subareas, identified first in 1980, replaced the various types of subdivisions used in the 1970 census.

Minor Civil Division (MCD)

Minor civil divisions (MCD's) are the primary political or administrative divisions of a county. MCD's represent many different kinds of legal entities with a wide variety of governmental and/ or administrative functions. MCD's are variously designated as American Indian reservations, assessment districts, boroughs, election districts, gores, grants, magisterial districts, parish governing authority districts, plantations, precincts, purchases, supervisors' districts, towns, and townships. In some States, all or some incorporated places are not located in any MCD and thus serve as MCD's in their own right. In other States, incorporated places are subordinate to (part of) the MCD's in which they are located, or the pattern is mixed—some incorporated places are independent of MCD's and others are subordinate to one or more MCD's.

The Census Bureau recognizes MCD's in the following 28 States: Arkansas, Connecticut, Illinois, Indiana, Iowa, Kansas, Louisiana, Maine, Maryland, Massachusetts, Michigan, Minnesota, Mississippi, Missouri, Nebraska, New Hampshire, New Jersey, New York, North Carolina, North Dakota, Ohio, Pennsylvania, Rhode Island, South Dakota, Vermont, Virginia, West Virginia, and Wisconsin. The District of Columbia has no primary divisions, and the entire area is considered equivalent to an MCD for statistical purposes.

The MCD's in 12 selected States (Connecticut, Maine, Massachusetts, Michigan, Minnesota, New Hampshire, New Jersey, New York, Pennsylvania, Rhode Island, Vermont, and Wisconsin) also serve as general-purpose local governments. The Census Bureau presents data for these MCD's in all data products in which it provides data for places.

Unorganized Territory (unorg.)

In nine States (Arkansas, Iowa, Kansas, Louisiana, Maine, Minnesota, North Carolina, North Dakota, and South Dakota), some counties contain territory that is not included in an MCD recognized by the Census Bureau. Each separate area of unorganized territory in these States is recognized as one or more separate county subdivisions for census purposes. Each unorganized territory is given a descriptive name, followed by the designation ''unorg.''

GEOGRAPHIC CODE

Geographic codes are shown primarily on machine-readable data products, such as computer tape and compact disc-read only memory (CD-ROM), but also appear on other products such as microfiche; they also are shown on some census maps. Codes are identified as ''census codes'' only if there is also a Federal Information Processing Standards (FIPS) code for the same geographic entity. A code that is not identified as either ''census'' or ''FIPS'' is usually a census code for which there is no FIPS equivalent, or for which the Census Bureau does not use the FIPS code. The exceptions, which use only the FIPS code in census products, are county, congressional district, and metropolitan area (that is, metropolitan statistical area, consolidated metropolitan statistical area, and primary metropolitan statistical area).

Census Code

Census codes are assigned for a variety of geographic entities, including American Indian and Alaska Native area, census division, census region, county subdivision, place, State, urbanized area, and voting district. The structure, format, and meaning of census codes appear in the 1990 census *Geographic Identification Code Scheme;* in the data dictionary portion of the technical documentation for summary tape files, CD-ROM's, and microfiche.

Federal Information Processing Standards (FIPS) Code

Federal Information Processing Standards (FIPS) codes are assigned for a variety of geographic entities, including American Indian and Alaska Native area, congressional district, county, county subdivision, metropolitan area, place, and State. The structure, format, and meaning of FIPS codes used in the census are shown in the 1990 census *Geographic Identification Code Scheme;* in the data dictionary portion of the technical documentation for summary tape files, CD-ROM's, and microfiche.

The objective of the FIPS codes is to improve the use of data resources of the Federal Government and avoid unnecessary duplication and incompatibilities in the collection, processing, and dissemination of data. More information about FIPS and FIPS code documentation is available from the National Technical Information Service, Springfield, VA 22161.

United States Postal Service (USPS) Code

United States Postal Service (USPS) codes for States are used in all 1990 data products. The codes are two-character alphabetic abbreviations. These codes are the same as the FIPS two-character alphabetic abbreviations.

GEOGRAPHIC PRESENTATION

Hierarchical Presentation

A hierarchical geographic presentation shows the geographic entities in a superior/subordinate structure in census products. This structure is derived from the legal, administrative, or areal relationships of the entities. The hierarchical structure is depicted in report tables by means of indentation, and is explained for machine-readable media in the discussion of file structure in the geographic coverage portion of the abstract in the technical documentation. An example of hierarchical presentation is the ''standard census geographic hierarchy'': block, within block group, within census tract or block numbering area, within place, within county subdivision, within county, within State, within division, within region, within the United States. Graphically, this is shown as:

```
United States
  Region
    Division
      State
        County
          County subdivision
            Place (or part)
              Census tract/ block numbering area
               (or part)
                Block group (or part)
                  Block
```

Inventory Presentation

An inventory presentation of geographic entities is one in which all entities of the same type are shown in alphabetical or code sequence, without reference to their hierarchical relationships. Generally, an inventory presentation shows totals for entities that may be split in a hierarchical presentation, such as place, census tract/

block numbering area, or block group. An example of a series of inventory presentations is: State, followed by all the counties in that State, followed by all the places in that State. Graphically, this is shown as:

State

County ''A''
County ''B''
County ''C''

Place ''X''
Place ''Y''
Place ''Z''

HISTORICAL COUNTS

Historical counts for total population and total housing units are shown in the 1990 CPH-2, *Population and Housing Unit Counts* report series. As in past censuses, the general rule for presenting historical data for States, counties, county subdivisions, and places is to show historical counts only for single, continually existing entities. Stated another way, if an entity existed for both the current and preceding censuses, the tables show counts for the preceding censuses. Included in this category are entities of the same type (county, county subdivision, place) even if they had changed their names. Also included are entities that merged, but only if the new entity retained the name of one of the merged entities. The historical counts shown are for each entity as it was bounded at each census.

In cases where an entity was formed since a preceding census, such as a newly incorporated place or a newly organized township, the symbol three dots ''...'' is shown for earlier censuses. The three-dot symbol also is shown for those parts of a place that have extended into an additional county or county subdivision through annexation or other revision of boundaries since the preceding census.

In a few cases, changes in the boundaries of county subdivisions caused a place to be split into two or more parts, or to be split differently than in the preceding census. If historical counts for the parts of the place as currently split did not appear in a preceding census, ''(NA)'' is shown for the place in each county subdivision; however, the historical population and housing unit counts of the place appear in tables that show the entire place. For counties, county subdivisions, and places formed since January 1, 1980, 1980 census population and housing unit counts in the 1990 territory are reported in the geographic change notes included in the ''User Notes'' text section of 1990 CPH-2, *Population and Housing Unit Counts*, and in the technical documentation of Summary Tape Files 1 and 3.

In some cases, population and housing unit counts for individual areas were revised since publication of the 1980 reports (indicated by the prefix ''r''). In a number of tables of 1990 CPH-2, *Population and Housing Unit Counts*, 1980 counts are shown for aggregations of individual areas, such as the number, population, and housing unit counts of places in size groups, or urban and rural distributions. Revisions of population and housing unit counts for individual areas were not applied to the various aggregations. Therefore, it may not be possible to determine the individual areas in a given aggregation using the historical counts; conversely, the sum of the counts shown for individual areas may not agree with the aggregation.

INTERNAL POINT

An internal point is a set of geographic coordinates (latitude and longitude) that is located within a specified geographic entity. A single point is identified for each entity; for many entities, this point represents the approximate geographic center of that entity. If the shape of the entity caused this point to be located outside the boundaries of the entity, it is relocated from the center so that it is within the entity. If the internal point for a block falls in a water area, it is relocated to a land area within the block. On machine-readable products, internal points are shown to six decimal places; the decimal point is implied.

METROPOLITAN AREA (MA)

The general concept of a metropolitan area (MA) is one of a large population nucleus, together with adjacent communities that have a high degree of economic and social integration with that nucleus. Some MA's are defined around two or more nuclei.

The MA classification is a statistical standard, developed for use by Federal agencies in the production, analysis, and publication of data on MA's. The MA's are designated and defined by the Federal Office of Management and Budget, following a set of official published standards. These standards were developed by the interagency Federal Executive Committee on Metropolitan Areas, with the aim of producing definitions that are as consistent as possible for all MA's nationwide.

Each MA must contain either a place with a minimum population of 50,000 or a Census Bureau-defined urbanized area and a total MA population of at least 100,000 (75,000 in New England). An MA comprises one or more central counties. An MA also may include one or more outlying counties that have close economic and social relationships with the central county. An outlying county must have a specified level of commuting to the central counties and also must meet certain standards regarding metropolitan character, such as population density, urban population, and population growth. In New England, MA's are composed of cities and towns rather than whole counties.

The territory, population, and housing units in MA's are referred to as ''metropolitan.'' The metropolitan category is subdivided into ''inside central city'' and ''outside central city.'' The territory, population, and housing units located outside MA's are referred to as ''nonmetropolitan.'' The

metropolitan and nonmetropolitan classification cuts across the other hierarchies; for example, there is generally both urban and rural territory within both metropolitan and nonmetropolitan areas.

To meet the needs of various users, the standards provide for a flexible structure of metropolitan definitions that classify an MA either as a metropolitan statistical area (MSA) or as a consolidated metropolitan statistical area (CMSA) that is divided into primary metropolitan statistical areas (PMSA's). Documentation of the MA standards and how they are applied is available from the Secretary, Federal Executive Committee on Metropolitan Areas, Population Division, U.S. Bureau of the Census, Washington, DC 20233.

Central City

In each MSA and CMSA, the largest place and, in some cases, additional places are designated as ''central cities'' under the official standards. A few PMSA's do not have central cities. The largest central city and, in some cases, up to two additional central cities are included in the title of the MA; there also are central cities that are not included in an MA title. An MA central city does not include any part of that city that extends outside the MA boundary.

Consolidated and Primary Metropolitan Statistical Area (CMSA and PMSA)

If an area that qualifies as an MA has more than one million persons, primary metropolitan statistical areas (PMSA's) may be defined within it. PMSA's consist of a large urbanized county or cluster of counties that demonstrates very strong internal economic and social links, in addition to close ties to other portions of the larger area. When PMSA's are established, the larger area of which they are component parts is designated a consolidated metropolitan statistical area (CMSA).

Metropolitan Statistical Area (MSA)

Metropolitan statistical areas (MSA's) are relatively free-standing MA's and are not closely associated with other MA's. These areas typically are surrounded by nonmetropolitan counties.

Metropolitan Area Title and Code

The title of an MSA contains the name of its largest central city and up to two additional city names, provided that the additional places meet specified levels of population, employment, and commuting. Generally, a city with a population of 250,000 or more is in the title, regardless of other criteria.

The title of a PMSA may contain up to three place names, as determined above, or up to three county names, sequenced in order of population. A CMSA title also may include up to three names, the first of which generally is the most populous central city in the area. The second name may be the first city or county name in the most populous remaining PMSA; the third name may be the first city or county name in the next most populous PMSA. A regional designation may be substituted for the second and/ or third names in a CMSA title if such a designation is supported by local opinion and is deemed to be unambiguous and suitable by the Office of Management and Budget.

The titles for all MA's also contain the name of each State in which the area is located. Each metropolitan area is assigned a four-digit FIPS code, in alphabetical order nationwide. If the fourth digit of the code is a ''2,'' it identifies a CMSA. Additionally, there is a separate set of two-digit codes for CMSA's, also assigned alphabetically.

OUTLYING AREAS OF THE UNITED STATES

The Census Bureau treats the outlying areas as the statistical equivalents of States for the 1990 census. The outlying areas are American Samoa, Guam, the Commonwealth of the Northern Mariana Islands (Northern Mariana Islands), Republic of Palau (Palau), Puerto Rico, and the Virgin Islands of the United States (Virgin Islands). Geographic definitions specific to each outlying area are shown in appendix A of the text in the data products for each area.

PLACE

Places, for the reporting of decennial census data, include census designated places and incorporated places. Each place is assigned a four-digit census code that is unique within State. Each place is also assigned a five-digit FIPS code that is unique within State. Both the census and FIPS codes are assigned based on alphabetical order within State. Consolidated cities (see below) are assigned a one-character alphabetical census code that is unique nationwide and a five-digit FIPS code that is unique within State.

Census Designated Place (CDP)

Census designated places (CDP's) are delineated for the decennial census as the statistical counterparts of incorporated places. CDP's comprise densely settled concentrations of population that are identifiable by name, but are not legally incorporated places. Their boundaries, which usually coincide with visible features or the boundary of an adjacent incorporated place, have no legal status, nor do these places have officials elected to serve traditional municipal functions. CDP boundaries may change with changes in the settlement pattern; a CDP with the same name as in previous censuses does not necessarily have the same boundaries.

Beginning with the 1950 census, the Census Bureau, in cooperation with State agencies and local census statistical areas committees, has identified and delineated boundaries for CDP's. In the 1990 census, the name of each such place is followed by ''CDP.'' In the 1980 census, ''(CDP)'' was used; in 1970, 1960, and 1950 censuses, these places were identified by ''(U),'' meaning ''unincorporated place.''

To qualify as a CDP for the 1990 census, an unincorporated community must have met the following criteria:

1. In all States except Alaska and Hawaii, the Census Bureau uses three population size criteria to designate a CDP. These criteria are:

   a. 1,000 or more persons if outside the boundaries of an urbanized area (UA) delineated for the 1980 census or a subsequent special census.

   b. 2,500 or more persons if inside the boundaries of a UA delineated for the 1980 census or a subsequent special census.

   c. 250 or more persons if outside the boundaries of a UA delineated for the 1980 census or a subsequent special census, and within the official boundaries of an American Indian reservation recognized for the 1990 census.

2. In Alaska, 25 or more persons if outside a UA, and 2,500 or more persons if inside a UA delineated for the 1980 census or a subsequent special census.

3. In Hawaii, 300 or more persons, regardless of whether the community is inside or outside a UA.

For the 1990 census, CDP's qualified on the basis of the population counts prepared for the 1990 Postcensus Local Review Program. Because these counts were subject to change, a few CDP's may have final population counts lower than the minimums shown above.

Hawaii is the only State with no incorporated places recognized by the Bureau of the Census. All places shown for Hawaii in the data products are CDP's. By agreement with the State of Hawaii, the Census Bureau does not show data separately for the city of Honolulu, which is coextensive with Honolulu County.

Consolidated City

A consolidated government is a unit of local government for which the functions of an incorporated place and its county or minor civil division (MCD) have merged. The legal aspects of this action may result in both the primary incorporated place and the county or MCD continuing to exist as legal entities, even though the county or MCD performs few or no governmental functions and has few or no elected officials. Where this occurs, and where one or more other incorporated places in the county or MCD continue to function as separate governments, even though they have been included in the consolidated government, the primary incorporated place is referred to as a ''consolidated city.''

The data presentation for consolidated cities varies depending upon the geographic presentation. In hierarchical presentations, consolidated cities are not shown. These presentations include the semi-independent places and the ''consolidated city (remainder).'' Where the consolidated city is coextensive with a county or county subdivision, the data shown for those areas in hierarchical presentations are equivalent to those for the consolidated government.

For inventory geographic presentations, the consolidated city appears at the end of the listing of places. The data for the consolidated city include places that are part of the consolidated city. The ''consolidated city (remainder)'' is the portion of the consolidated government minus the semi-independent places, and is shown in alphabetical sequence with other places.

In summary presentations by size of place, the consolidated city is not included. The places semi-independent of consolidated cities are categorized by their size, as is the ''consolidated city (remainder).''

Each consolidated city is assigned a one-character alphabetic census code. Each consolidated city also is assigned a five-digit FIPS code that is unique within State. The semi-independent places and the ''consolidated city (remainder)'' are assigned a four-digit census code and a five-digit FIPS place code that are unique within State. Both the census and FIPS codes are assigned based on alphabetical order within State.

Incorporated Place

Incorporated places recognized in 1990 census data products are those reported to the Census Bureau as legally in existence on January 1, 1990 under the laws of their respective States as cities, boroughs, towns, and villages, with the following exceptions: the towns in the New England States, New York, and Wisconsin, and the boroughs in New York are recognized as minor civil divisions for census purposes; the boroughs in Alaska are county equivalents.

POPULATION OR HOUSING UNIT DENSITY

Population or housing unit density is computed by dividing the total population or housing units of a geographic unit (for example, United States, State, county, place) by its land area measured in square kilometers or square miles. Density is expressed as both ''persons (or housing units) per square kilometer'' and ''persons (or housing units) per square mile'' of land area in 1990 census printed reports.

STATE

States are the primary governmental divisions of the United States. The District of Columbia is treated as a statistical equivalent of a State for census purposes. The four census regions, nine census divisions, and their component States are shown under ''CENSUS REGION AND CENSUS DIVISION'' in this appendix.

The Census Bureau treats the outlying areas as State equivalents for the 1990 census. The outlying areas are American Samoa, Guam, the Northern Mariana Islands, Palau, Puerto Rico, and the Virgin Islands of the United States. Geographic definitions specific to each outlying area are shown in appendix A in the data products for each area.

Each State and equivalent is assigned a two-digit numeric Federal Information Processing Standards (FIPS) code in alphabetical order by State name, followed by the outlying area names. Each State and equivalent area also is assigned a two-digit census code. This code is assigned on the basis of the geographic sequence of each State within each census division; the first digit of the code is the code for the respective division. Puerto Rico, the Virgin Islands, and the outlying areas of the Pacific are assigned ''0'' as the division code. Each State and equivalent area also is assigned the two-letter FIPS/ United States Postal Service (USPS) code.

In 12 selected States (Connecticut, Maine, Massachusetts, Michigan, Minnesota, New Hampshire, New Jersey, New York, Pennsylvania, Rhode Island, Vermont, and Wisconsin), the minor civil divisions also serve as general-purpose local governments. The Census Bureau presents data for these minor civil divisions in all data products in which it provides data for places.

TIGER

TIGER is an acronym for the new digital (computer-readable) geographic data base that automates the mapping and related geographic activities required to support the Census Bureau's census and survey programs. The Census Bureau developed the Topologically Integrated Geographic Encoding and Referencing (TIGER) System to automate the geographic support processes needed to meet the major geographic needs of the 1990 census: producing the cartographic products to support data collection and map publication, providing the geographic structure for tabulation and publication of the collected data, assigning residential and employer addresses to their geographic location and relating those locations to the Census Bureau's geographic units, and so forth. The content of the TIGER data base is made available to the public through a variety of ''TIGER Extract'' files that may be obtained from the Data User Services Division, U.S. Bureau of the Census, Washington, DC 20233.

UNITED STATES

The United States comprises the 50 States and the District of Columbia. In addition, the Census Bureau treats the outlying areas as statistical equivalents of States for the 1990 census. The outlying areas include American Samoa, Guam, the Northern Mariana Islands, Palau, Puerto Rico, and the Virgin Islands.

URBAN AND RURAL

The Census Bureau defines ''urban'' for the 1990 census as comprising all territory, population, and housing units in urbanized areas and in places of 2,500 or more persons outside urbanized areas. More specifically, ''urban'' consists of territory, persons, and housing units in:

1. Places of 2,500 or more persons incorporated as cities, villages, boroughs (except in Alaska and New York), and towns (except in the six New England States, New York, and Wisconsin), but excluding the rural portions of ''extended cities.''
2. Census designated places of 2,500 or more persons.
3. Other territory, incorporated or unincorporated, included in urbanized areas.

Territory, population, and housing units not classified as urban constitute ''rural.'' In the 100-percent data products, ''rural'' is divided into ''places of less than 2,500'' and ''not in places.'' The ''not in places'' category comprises ''rural'' outside incorporated and census designated places and the rural portions of extended cities. In many data products, the term ''other rural'' is used; ''other rural'' is a residual category specific to the classification of the rural in each data product.

In the sample data products, rural population and housing units are subdivided into ''rural farm'' and ''rural nonfarm.'' ''Rural farm'' comprises all rural households and housing units on farms (places from which $1,000 or more of agricultural products were sold in 1989); ''rural nonfarm'' comprises the remaining rural.

The urban and rural classification cuts across the other hierarchies; for example, there is generally both urban and rural territory within both metropolitan and nonmetropolitan areas.

In censuses prior to 1950, ''urban'' comprised all territory, persons, and housing units in incorporated places of 2,500 or more persons, and in areas (usually minor civil divisions) classified as urban under special rules relating to population size and density. The definition of urban that restricted itself to incorporated places having 2,500 or more persons excluded many large, densely settled areas merely because they were not incorporated. Prior to the 1950 census, the Census Bureau attempted to avoid some of the more obvious omissions by classifying selected areas as ''urban under special rules.'' Even with these rules, however, many large, closely built-up areas were excluded from the urban category.

To improve its measure of urban territory, population, and housing units, the Census Bureau adopted the concept of the urbanized area and delineated boundaries for

unincorporated places (now, census designated places) for the 1950 census. Urban was defined as territory, persons, and housing units in urbanized areas and, outside urbanized areas, in all places, incorporated or unincorporated, that had 2,500 or more persons. With the following three exceptions, the 1950 census definition of urban has continued substantially unchanged. First, in the 1960 census (but not in the 1970, 1980, or 1990 censuses), certain towns in the New England States, townships in New Jersey and Pennsylvania, and Arlington County, Virginia, were designated as urban. However, most of these ''special rule'' areas would have been classified as urban anyway because they were included in an urbanized area or in an unincorporated place of 2,500 or more persons. Second, ''extended cities'' were identified for the 1970, 1980, and 1990 censuses. Extended cities primarily affect the figures for urban and rural territory (area), but have very little effect on the urban and rural population and housing units at the national and State levels— although for some individual counties and urbanized areas, the effects have been more evident. Third, changes since the 1970 census in the criteria for defining urbanized areas have permitted these areas to be defined around smaller centers.

Documentation of the urbanized area and extended city criteria is available from the Chief, Geography Division, U.S. Bureau of the Census, Washington, DC 20233.

Extended City

Since the 1960 census, there has been a trend in some States toward the extension of city boundaries to include territory that is essentially rural in character. The classification of all the population and living quarters of such places as urban would include in the urban designation territory, persons, and housing units whose environment is primarily rural. For the 1970, 1980, and 1990 censuses, the Census Bureau identified as rural such territory and its population and housing units for each extended city whose closely settled area was located in an urbanized area. For the 1990 census, this classification also has been applied to certain places outside urbanized areas.

In summary presentations by size of place, the urban portion of an extended city is classified by the population of the entire place; the rural portion is included in ''other rural.''

URBANIZED AREA (UA)

The Census Bureau delineates urbanized areas (UA's) to provide a better separation of urban and rural territory, population, and housing in the vicinity of large places. A UA comprises one or more places (''central place'') and the adjacent densely settled surrounding territory (''urban fringe'') that together have a minimum of 50,000 persons. The urban fringe generally consists of contiguous territory having a density of least 1,000 persons per square mile. The urban fringe also includes outlying territory of such density if it was connected to the core of the contiguous area by road and is within 1 1/ 2 road miles of that core, or within 5 road miles of the core but separated by water or other undevelopable territory. Other territory with a population density of fewer than 1,000 people per square mile is included in the urban fringe if it eliminates an enclave or closes an indentation in the boundary of the urbanized area. The population density is determined by (1) outside of a place, one or more contiguous census blocks with a population density of at least 1,000 persons per square mile or (2) inclusion of a place containing census blocks that have at least 50 percent of the population of the place and a density of at least 1,000 persons per square mile. The complete criteria are available from the Chief, Geography Division, U.S. Bureau of the Census, Washington, DC 20233.

Urbanized Area Central Place

One or more central places function as the dominant centers of each UA. The identification of a UA central place permits the comparison of this dominant center with the remaining territory in the UA. There is no limit on the number of central places, and not all central places are necessarily included in the UA title. UA central places include:

1. Each place entirely (or partially, if the place is an extended city) within the UA that is a central city of a metropolitan area (MA).
2. If the UA does not contain an MA central city or is located outside of an MA, the central place(s) is determined by population size.

Urbanized Area Title and Code

The title of a UA identifies those places that are most important within the UA; it links the UA to the encompassing MA, where appropriate. If a single MA includes most of the UA, the title and code of the UA generally are the same as the title and code of the MA. If the UA is not mostly included in a single MA, if it does not include any place that is a central city of the encompassing MA, or if it is not located in an MA, the Census Bureau uses the population size of the included places, with a preference for incorporated places, to determine the UA title. The name of each State in which the UA is located also is in each UA title.

The numeric code used to identify each UA is the same as the code for the mostly encompassing MA (including CMSA and PMSA). If MA title cities represent multiple UA's, or the UA title city does not correspond to the first name of an MA title, the Census Bureau assigns a code based on the alphabetical sequence of the UA title in relationship to the other UA and MA titles.

VOTING DISTRICT (VTD)

A voting district (VTD) is any of a variety of types of areas (for example, election districts, precincts, wards, legislative districts) established by State and local governments for purposes of elections. For census purposes,

each State participating in Phase 2 of the 1990 Census Redistricting Data Program outlined the boundaries of VTD's around groups of whole census blocks on census maps. The entities identified as VTD's are not necessarily those legally or currently established. Also, to meet the ''whole block'' criterion, a State may have had to adjust VTD boundaries to nearby block boundaries. Therefore, the VTD's shown on the 1990 census tapes, listings, and maps may not represent the actual VTD's in effect at the time of the census. In the 1980 census, VTD's were referred to as ''election precincts.''

Each VTD is assigned a four-character alphanumeric code that is unique within each county. The code ''ZZZZ'' is assigned to nonparticipating areas; the Census Bureau reports data for areas coded ''ZZZZ.''

ZIP CODE®

ZIP Codes are administrative units established by the United States Postal Service (USPS) for the distribution of mail. ZIP Codes serve addresses for the most efficient delivery of mail, and therefore generally do not respect political or census statistical area boundaries. ZIP Codes usually do not have clearly identifiable boundaries, often serve a continually changing area, are changed periodically to meet postal requirements, and do not cover all the land area of the United States. ZIP Codes are identified by five-digit codes assigned by the USPS. The first three digits identify a major city or sectional distribution center, and the last two digits generally signify a specific post office's delivery area or point. For the 1990 census, ZIP Code data are tabulated for the five-digit codes in STF 3B.

APPENDIX B.
Definitions of Subject Characteristics

CONTENTS

SUBJECT CHARACTERISTICS B–1

Acreage B–2
Age B–3
Age of Structure *(See Year Structure Built)*
Agricultural Sales B–3
American Indian *(See Race)*
Bedrooms B–3
Boarded-Up Status B–4
Business on Property B–4
Condominium Fee B–4
Condominium Status B–5

Congregate Housing *(See Meals Included in Rent)*
Contract Rent B–5
Crop Sales *(See Agricultural Sales)*
Duration of Vacancy B–6
Families *(See Household Type and Relationship)*
Family Size *(See Household Type and Relationship)*
Family Type *(See Household type and Relationship)*
Farm Population B–6
Group Quarters B–6
Gross Rent B–7

Gross Rent as a Percentage of Household Income in 1989 ..... B–7
Hispanic Origin B–7
Homeowner Vacancy Rate *(See Vacancy Status)*
House Heating Fuel B–8
Household *(See Household Type and Relationship)*
Household Income in 1989 *(See Income in 1989)*
Household Size *(See Household Type and Relationship)*
Household Type and Relationship B–8
Householder *(See Household Type and Relationship)*
Housing Units *(See Living Quarters)*
Income in 1989 ..... B–10
Insurance for Fire, Hazard, and Flood B–11

Kitchen Facilities B–11
Living Quarters B–1
Marital Status B–12
Married Couples *(See Household Type and Relationship)*
Meals Included in Rent B–12
Mobile Home Costs B–12
Months Vacant *(See Duration of Vacancy)*
Mortgage Payment B–12
Mortgage Status B–13
Noninstitutionalized Group Quarters *(See Group Quarters)*

Occupied Housing Units *(See Living Quarters)*
Own Children *(See Household Type and Relationship)*
Owner-Occupied Housing Units *(See Tenure)*
Persons *(See Persons in Unit)*
Persons in Unit B–13
Persons Per Family *(See Household Type and Relationship)*
Persons Per Household *(See Household Type and Relationship)*
Persons Per Room B–13
Plumbing Facilities B–13
Poverty Status in 1989 ..... B–14

Race B–14
Real Estate Taxes B–16
Related Children *(See Household Type and Relationship)*
Rental Vacancy Rate *(See Vacancy Status)*
Renter-Occupied Housing Units *(See Tenure)*
Rooms B–17
Second or Junior Mortgage Payment B–17
Selected Monthly Owner Costs B–17

Selected Monthly Owner Costs as a Percentage of Household Income in 1989 ..... B–18
Sewage Disposal B–18
Sex B–18
Source of Water B–18
Spanish Origin *(See Hispanic Origin)*
Telephone in Housing Unit B–18
Tenure B–19
Type of Structure *(See Units in Structure)*
Units in Structure B–19
Usual Home Elsewhere B–20

Utilities B–20
Vacancy Status B–20
Vacant Housing Units *(See Living Quarters)*
Value B–21
Vehicles Available B–21
Year Householder Moved into Unit B–22
Year Structure Built B–22

DERIVED MEASURES B–22

Interpolation B–22
Mean B–22
Median B–23
Percentages, Rates, and Ratios B–23
Quartile B–23

SUBJECT CHARACTERISTICS

LIVING QUARTERS

Living quarters are classified as either housing units or group quarters. (For more information, see the discussion under ''Group Quarters.'') Usually, living quarters are in structures intended for residential use (for example, a one-family home, apartment house, hotel or motel, boarding house, or mobile home). Living quarters also may be in structures intended for nonresidential use (for example, the rooms in a warehouse where a guard lives), as well as in places such as tents, vans, shelters for the homeless, dormitories, barracks, and old railroad cars.

Housing Units—A housing unit is a house, an apartment, a mobile home or trailer, a group of rooms or a single room occupied as separate living quarters or, if vacant, intended for occupancy as separate living quarters. Separate living quarters are those in which the occupants live and eat separately from any other persons in the building and which have direct access from outside the building or through a common hall.

The occupants may be a single family, one person living alone, two or more families living together, or any other group of related or unrelated persons who share living arrangements. For vacant units, the criteria of

separateness and direct access are applied to the intended occupants whenever possible. If that information cannot be obtained, the criteria are applied to the previous occupants.

Both occupied and vacant housing units are included in the housing unit inventory, except that recreational vehicles, boats, vans, tents, railroad cars, and the like are included only if they are occupied as someone's usual place of residence. Vacant mobile homes are included provided they are intended for occupancy on the site where they stand. Vacant mobile homes on dealers' sales lots, at the factory, or in storage yards are excluded from the housing inventory.

If the living quarters contain nine or more persons unrelated to the householder or person in charge, (a total of ten unrelated persons), they are classified as group quarters. If the living quarters contain eight or fewer persons unrelated to the householder or person in charge, they are classified as housing units.

Occupied Housing Units—A housing unit is classified as occupied if it is the usual place of residence of the person or group of persons living in it at the time of enumeration, or if the occupants are only temporarily absent; that is, away on vacation. If all the persons staying in the unit at the time of the census have their usual place of residence elsewhere, the unit is classified as vacant. A household includes all the persons who occupy a housing unit as their usual place of residence. By definition, the count of occupied housing units for 100-percent tabulations is the same as the count of households. In sample tabulations, the counts of household and occupied housing units may vary slightly because of different sample weighting methods.

Vacant Housing Units—A housing unit is vacant if no one is living in it at the time of enumeration, unless its occupants are only temporarily absent. Units temporarily occupied at the time of enumeration entirely by persons who have a usual residence elsewhere are also classified as vacant. (For more information, see discussion under ''Usual Home Elsewhere.'')

New units not yet occupied are classified as vacant housing units if construction has reached a point where all exterior windows and doors are installed and final usable floors are in place. Vacant units are excluded if they are open to the elements; that is, the roof, walls, windows, and/ or doors no longer protect the interior from the elements, or if there is positive evidence (such as a sign on the house or in the block) that the unit is condemned or is to be demolished. Also excluded are quarters being used entirely for nonresidential purposes, such as a store or an office, or quarters used for the storage of business supplies or inventory, machinery, or agricultural products.

Hotels, Motels, Rooming Houses, Etc.—Occupied rooms or suites of rooms in hotels, motels, and similar places are classified as housing units only when occupied by permanent residents; that is, persons who consider the hotel as their usual place of residence or have no usual place of residence elsewhere. Vacant rooms or suites of rooms are classified as housing units only in those hotels, motels, and similar places in which 75 percent or more of the accommodations are occupied by permanent residents.

If any of the occupants in a rooming or boarding house live and eat separately from others in the building and have direct access, their quarters are classified as separate housing units.

Staff Living Quarters—The living quarters occupied by staff personnel within any group quarters are separate housing units if they satisfy the housing unit criteria of separateness and direct access; otherwise, they are considered group quarters.

Comparability—The first Census of Housing in 1940 established the ''dwelling unit'' concept. Although the term became ''housing unit'' and the definition has been modified slightly in succeeding censuses, the 1990 definition is essentially comparable to previous censuses. There was no change in the housing unit definition between 1980 and 1990.

ACREAGE

The data on acreage were obtained from questionnaire items H5a and H19a. Question H5a is asked at all occupied and vacant one-family houses and mobile homes. Question H19a was asked on a sample basis at all occupied and vacant one-family houses and mobile homes.

Question H5a asks whether the house or mobile home is located on a place of 10 or more acres. The intent of this item is to eliminate one-family houses on 10 or more acres from the specified owner- and renter-occupied universes for value and rent tabulations.

Question H19a provides data on whether the unit is located on land of less than 1 acre. The main purpose of this item, in conjunction with question H19b on agricultural sales, is to identify farm units. (For more information, see discussion under ''Farm Residence.'')

For both items the land may consist of more than one tract or plot. These tracts or plots are usually adjoining; however, they may be separated by a road or creek, or another piece of land.

Comparability—Question H5a is similar as that asked in 1970 and 1980. This item was asked for the first time of mobile home occupants in 1990. Question H19a is an abbreviated form of a question asked at all housing units in 1980. In previous censuses, information on city or suburban lot and number of acres was also obtained.

AGE

The data on age were derived from answers to questionnaire item 5, which was asked of all persons. The age classification is based on the age of the person in completed years as of April 1, 1990. The age response in question 5a was normally used to represent a person's age. However, when the age response was unacceptable or unavailable, a person's age was derived from an acceptable year of birth response in question 5b.

Data on age are used to determine the applicability of other questions for a person and to classify other characteristics in census tabulations. Age data are needed to interpret most social and economic characteristics used to plan and examine many programs and policies. Therefore, age is tabulated by single years of age and by many different groupings, such as 5-year age groups.

Some tabulations are shown by the age of the householder. These data were derived from the age responses for each householder. (For more information on householder, see the discussion under ''Household Type and Relationship.'')

Median Age—This measure divides the age distribution into two equal parts: one-half of the cases falling below the median value and one-half above the value. Generally, median age is computed on the basis of more detailed age intervals than are shown in some census publications; thus, a median based on a less detailed distribution may differ slightly from a corresponding median for the same population based on a more detailed distribution. (For more information on medians, see the discussion under ''Derived Measures.'')

Limitation of the Data—Counts in 1970 and 1980 for persons 100 years old and over were substantially overstated. Improvements were made in the questionnaire design, in the allocation procedures, and to the respondent instruction guide to attempt to minimize this problem in 1990.

Review of detailed 1990 information indicated that respondents tended to provide their age as of the date of completion of the questionnaire, not their age as of April 1, 1990. In addition, there may have been a tendency for respondents to round their age up if they were close to having a birthday. It is likely that approximately 10 percent of persons in most age groups are actually 1 year younger.

For most single years of age, the misstatements are largely offsetting. The problem is most pronounced at age 0 because persons lost to age 1 may not have been fully offset by the inclusion of babies born after April 1, 1990 and because there may have been more rounding up to age 1 to avoid reporting age as 0 years. (Age in completed months was not collected for infants under age 1.)

The reporting of age 1 year older than age on April 1, 1990 is likely to have been greater in areas where the census data were collected later in 1990. The magnitude of this problem was much less in the three previous censuses where age was typically derived from respondent data on year of birth and quarter of birth. (For more information on the design of the age question, see the section below that discusses ''Comparability.'')

Comparability—Age data have been collected in every census. For the first time since 1950, the 1990 data are not available by quarter year of age. This change was made so that coded information could be obtained for both age and year of birth. In each census since 1940, the age of a person was assigned when it was not reported. In censuses before 1940, with the exception of 1880, persons of unknown age were shown as a separate category. Since 1960, assignment of unknown age has been performed by a general procedure described as ''imputation.'' The specific procedures for imputing age have been different in each census. (For more information on imputation, see Appendix C, Accuracy of the Data.)

AGRICULTURAL SALES

Data on the sales of agricultural crops were obtained from questionnaire item H19b, which was asked on a sample basis at occupied one-family houses and mobile homes located on lots of one acre or more. Data for this item exclude units on lots of less than one acre, units located in structures containing 2 or more units, and all vacant units. This item refers to the total amount (before taxes and expenses) received in 1989 from the sale of crops, vegetables, fruits, nuts, livestock and livestock products, and nursery and forest products, produced on ''this property.'' Respondents new to a unit were asked to estimate total agricultural sales in 1989 even if some portion of the sales had been made by other occupants of the unit.

This item is used mainly to classify housing units as farm or nonfarm residences, not to provide detailed information on the sale of agricultural products. Detailed information on the sale of agricultural products is provided by the Census Bureau's Census of Agriculture *(Factfinder for the Nation: Agricultural Statistics,* Bureau of the Census, 1989). (For more information, see the discussion under ''Farm Residence.'')

BEDROOMS

The data on bedrooms were obtained from questionnaire item H9, which was asked at both occupied and vacant housing units. This item was asked on a sample respondents to round their age up if they were close to having a birthday. It is likely that approximately 10 percent of persons in most age groups are actually 1 year younger.

For most single years of age, the misstatements are largely offsetting. The problem is most pronounced at age 0 because persons lost to age 1 may not have been fully offset by the inclusion of babies born after April 1, 1990 and because there may have been more rounding up to age 1 to avoid reporting age as 0 years. (Age in completed months was not collected for infants under age 1.)

The reporting of age 1 year older than age on April 1, 1990 is likely to have been greater in areas where the census data were collected later in 1990. The magnitude of this problem was much less in the three previous censuses where age was typically derived from respondent data on year of birth and quarter of birth. (For more information on the design of the age question, see the section below that discusses ''Comparability.'')

Comparability—Age data have been collected in every census. For the first time since 1950, the 1990 data are not available by quarter year of age. This change was made so that coded information could be obtained for both age and year of birth. In each census since 1940, the age of a person was assigned when it was not reported. In censuses before 1940, with the exception of 1880, persons of unknown age were shown as a separate category. Since 1960, assignment of unknown age has been performed by a general procedure described as ''imputation.'' The specific procedures for imputing age have been different in each census. (For more information on imputation, see Appendix C, Accuracy of the Data.) basis. The number of bedrooms is the count of rooms designed to be used as bedrooms; that is, the number of rooms that would be listed as bedrooms if the house or apartment were on the market for sale or for rent. Included are all rooms intended to be used as bedrooms even if they currently are being used for some other purpose. A housing unit consisting of only one room, such as a one-room efficiency apartment, is classified, by definition, as having no bedroom.

Comparability—Data on bedrooms have been collected in every census since 1960. In 1970 and 1980, data for bedrooms were shown only for year-round units. In past censuses, a room was defined as a bedroom if it was used mainly for sleeping even if also used for other purposes. Rooms that were designed to be used as bedrooms but used mainly for other purposes were not considered to be bedrooms. A distribution of housing units by number of bedrooms calculated from data collected in a 1986 test showed virtually no differences in the two versions except in the two bedroom category, where the previous ''use'' definition showed a slightly lower proportion of units.

BOARDED-UP STATUS

Boarded-up status was obtained from questionnaire item C2 and was determined for all vacant units. Boarded-up units have windows and doors covered by wood, metal, or masonry to protect the interior and to prevent entry into the building. A single-unit structure, a unit in a multi-unit structure, or an entire multi-unit structure may be boarded-up in this way. For certain census data products, boarded-up units are shown only for units in the ''Other vacant'' category. A unit classified as ''Usual home elsewhere'' can never be boarded up. (For more information, see the discussion under ''Usual Home Elsewhere.'')

Comparability—This item was first asked in the 1980 census and was shown only for year-round vacant housing units. In 1990, data are shown for all vacant housing units.

BUSINESS ON PROPERTY

The data for business on property were obtained from questionnaire item H5b, which was asked at all occupied and vacant one-family houses and mobile homes. This question is used to exclude owner-occupied one-family on the property with business or medical offices from certain statistics on financial characteristics.

A business must be easily recognizable from the outside. It will usually have a separate outside entrance and have the appearance of a business, such as a grocery store, restaurant, or barbershop. It may be either attached to the house or mobile home or be located elsewhere on the property. Those housing units in which a room is used for business or professional purposes and have no recognizable alterations to the outside are *not* considered as having a business. Medical offices are considered businesses for tabulation purposes.

Comparability—Data on business on property have been collected since 1940.

CONDOMINIUM FEE

The data on condominium fee were obtained from questionnaire item H25, which was asked at owner-occupied condominiums. This item was asked on a sample basis. A condominium fee is normally charged monthly to the owners of the individual condominium units by the condominium owners association to cover operating, maintenance, administrative, and improvement costs of the common property, (grounds, halls, lobby, parking areas, laundry rooms, swimming pool, etc). The costs for utilities and fuels may be included in the condominium fee if the units do not have separate meters.

Data on condominium fees may include real estate tax and/ or insurance payments for the common property, but do not include real estate taxes nor fire, hazard, and flood insurance for the individual unit already reported in questions H21 and H22.

Amounts reported are the regular monthly payment, even if they are paid by someone outside the household or remain unpaid. Costs are estimated as closely as possible when exact costs are not known.

The data from this item are added to payments for mortgages (both first and junior mortgages and home equity loans), real estate taxes, fire, hazard, and flood insurance payments, utilities, and fuels to derive ''Selected Monthly Owner Costs'' and ''Selected Monthly Owner Costs as a Percentage of Household Income in 1989'' for condominium owners.

Comparability—This is a new item in 1990.

CONDOMINIUM STATUS

The data on condominium housing units were obtained from questionnaire item H18, which was asked at both occupied and vacant housing units. Condominium is a type of ownership that enables a person to own an apartment or house in a development of similarly owned units and to hold a common or joint ownership in some or all of the common areas and facilities such as land, roof, hallways, entrances, elevators, swimming pool, etc. Condominiums may be single-family houses as well as units in apartment buildings. A condominium unit need not be occupied by the owner to be counted as such. A unit classified as ''mobile home or trailer'' or ''other'' (see discussion under ''Units in Structure'') cannot be a condominium unit.

Limitation of the Data—Testing done prior to the 1980 and 1990 censuses indicated that the number of condominiums may be slightly overstated.

Comparability—In 1970, condominiums were grouped together with cooperative housing units, and the data were reported only for owner-occupied cooperatives and condominiums. Beginning in 1980, the census identified all condominium units and the data were shown for renter-occupied and vacant year-round condominiums as well as owner occupied. In 1970 and 1980, the question on condominiums was asked on a 100-percent basis. In 1990, it was asked on a sample basis.

CONTRACT RENT

The data on contract rent (also referred to as ''rent asked'' for vacant units) were obtained from questionnaire item H7a, which was asked at all occupied housing units that were rented for cash rent and all vacant housing units that were for rent at the time of enumeration.

Housing units that are renter occupied without payment of cash rent are shown separately as ''No cash rent'' in census data products. The unit may be owned by friends or relatives who live elsewhere and who allow occupancy without charge. Rent-free houses or apartments may be provided to compensate caretakers, ministers, tenant farmers, sharecroppers, or others.

Contract rent is the monthly rent agreed to or contracted for, regardless of any furnishings, utilities, fees, meals, or services that may be included. For vacant units, it is the monthly rent asked for the rental unit at the time of enumeration.

If the contract rent includes rent for a business unit or for living quarters occupied by another household, the respondent was instructed to report that part of the rent estimated to be for his or her unit only. Respondents were asked to report rent only for the housing unit enumerated and to exclude any rent paid for additional units or for business premises.

If a renter pays rent to the owner of a condominium or cooperative, and the condominium fee or cooperative carrying charge is also paid by the renter to the owner, the respondent was instructed to include the fee or carrying charge.

If a renter receives payments from lodgers or roomers who are listed as members of the household, the respondent was instructed to report the rent without deduction for any payments received from the lodgers or roomers. The respondent was instructed to report the rent agreed to or contracted for even if paid by someone else such as friends or relatives living elsewhere, or a church or welfare agency.

In some tabulations, contract rent is presented for all renter-occupied housing units, as well as specified renter-occupied and vacant-for-rent units. Specified renter-occupied and specified vacant-for-rent units exclude one-family houses and mobile homes on 10 or more acres. (For more information on rent, see the discussion under ''Gross Rent.'')

Median and Quartile Contract Rent—The median divides the rent distribution into two equal parts. Quartiles divide the rent distribution into four equal parts. In computing median and quartile contract rent, units reported as ''No cash rent'' are excluded. Median and quartile rent calculations are rounded to the nearest whole dollar. (For more information on medians and quartiles, see the discussion under ''Derived Measures.'')

Aggregate Contract Rent—To calculate aggregate contract rent, the amount assigned for the category ''Less than $80'' is $50. The amount assigned to the category ''$1,000 or more'' is $1,250. Mean contract rent is rounded to the nearest whole dollar. (For more information on aggregates and means, see the discussion under ''Derived Measures.'')

Limitation of the Data—In the 1970 and 1980 censuses, contract rent for vacant units had high allocation rates, about 35 percent.

Comparability—Data on this item have been collected since 1930. For 1990, quartiles were added because the range of rents and values in the United States has increased in recent years. Upper and lower quartiles can be used to note large rent and value differences among various geographic areas.

DURATION OF VACANCY

The data for duration of vacancy (also referred to as ''months vacant'') were obtained from questionnaire item D, which was completed by census enumerators. The statistics on duration of vacancy refer to the length of time (in months and years) between the date the last occupants moved from the unit and the time of enumeration. The data, therefore, do not provide a direct measure of the total length of time units remain vacant.

For newly constructed units which have never been occupied, the duration of vacancy is counted from the date construction was completed. For recently converted or merged units, the time is reported from the date conversion or merger was completed. Units occupied by an entire household with a usual home elsewhere are assigned to the ''Less than 1 month'' interval.

Comparability—Similar data have been collected since 1960. In 1970 and 1980, these data were shown only for year-round housing units. In 1990, these data are shown for all housing units.

FARM POPULATION

The farm population consists of persons in households living in farm residences. Some persons who are counted on a property classified as a farm (including in some cases farm workers) are excluded from the farm population. Such persons include those who reside in multi-unit buildings or group quarters.

The data on farm residence were obtained from questionnaire items H19a and H19b. An occupied one-family house or mobile home is classified as a farm residence if (1) the housing unit is located on a property of one acre or more, and (2) at least $1,000 worth of agricultural products were sold from the property in 1989. Group quarters and housing units that are in multi-unit buildings or vacant are not included as farm residences.

A one-family unit occupied by a tenant household paying cash rent for land and buildings is enumerated as a farm residence only if sales of agricultural products from its yard (as opposed to the general property on which it is located) amounted to at least $1,000 in 1989. A one-family unit occupied by a tenant household that does not pay cash rent is enumerated as a farm residence if the remainder of the farm (including its yard) qualifies as a farm.

Farm residence is provided as an independent data item only for housing units located in rural areas. It may be derived for housing units in urban areas from the data items on acreage and sales of agricultural products on the public-use microdata samples (PUMS).

Comparability—These are the same criteria that were used to define a farm residence in 1980. In 1960 and 1970, a farm was defined as a place of 10 or more acres with at least $50 worth of agricultural sales or a place of less than 10 acres with at least $250 worth of agricultural sales. Earlier censuses used other definitions. Note that the definition of a farm residence differs from the definition of a farm in the Census of Agriculture (*Factfinder for the Nation: Agricultural Statistics*, Bureau of the Census, 1989).

GROUP QUARTERS

All persons not living in households are classified by the Census Bureau as living in group quarters. Two general categories of persons in group quarters are recognized: (1) institutionalized persons and (2) other persons in group quarters (also referred to as ''noninstitutional group quarters''). Information on the housing characteristics of group quarters was not collected in the census.

Institutionalized Persons—Includes persons under formally authorized, supervised care or custody in institutions at the time of enumeration. Such persons are classified as ''patients or inmates'' of an institution regardless of the availability of nursing or medical care, the length of stay, or the number of persons in the institution. Generally, institutionalized persons are restricted to the institutional buildings and grounds (or must have passes or escorts to leave) and thus have limited interaction with the surrounding community. Also, they are generally under the care of trained staff who have responsibility for their safekeeping and supervision.

Institutions include schools, hospitals, or wards for the physically or mentally handicapped; hospitals or wards for mental, tubercular, or chronic disease patients; wards in general and military hospitals for patients who have no usual home elsewhere; hospital wards for drug/ alcohol abuse; rooms for long-term care patients in wards or buildings on the grounds of hospitals, nursing homes, convalescent homes, and rest homes for the aged and dependent; juvenile institutions, including homes, schools, hospitals, orphanages, or residential-care facilities for neglected, abused, and dependent children; and correctional institutions, including halfway houses operated for correctional purposes. ''Staff residents''; that is, staff personnel who live at the institution are classified with the ''Noninstitutional group quarters'' population.

Other Persons in Group Quarters (also referred to as ''noninstitutional group quarters'')—Includes all persons who live in group quarters other than institutions. Persons who live in the following living quarters are classified as ''other persons in group quarters'' when there are 10 or more unrelated persons living in the unit; otherwise, these living quarters are classified as housing units.

- Rooming Houses
- Group Homes
- Religious Group Quarters
- College Quarters Off Campus

Persons residing in certain other types of living arrangements are classified as living in ''noninstitutional group quarters'' regardless of the number of people sharing the unit. These include persons residing in the following types of group quarters:

- College Dormitories
- Military Quarters
- Agriculture Workers' Dormitories
- Other Workers' Dormitories
- Emergency Shelters for Homeless Persons (with sleeping facilities)
- Visible in Street Locations
- Dormitories for Nurses and Interns in General and Military Hospitals
- Crews of Maritime Vessels
- Staff Residents of Institutions
- Other Nonhousehold Living Situations
- Living Quarters for Victims of Natural Disasters

Comparability—For the 1990 census, the definition of institutionalized persons was revised so that the definition of ''care'' only includes persons under organized medical or formally-authorized, supervised care or custody. As a result of this change to the institutional definition, maternity homes are classified as noninstitutional rather than institutional group quarters as in previous censuses. The following types of other group quarters are classified as institutional rather than noninstitutional group quarters: ''halfway houses (operated for correctional purposes)'' and ''wards in general and military hospitals for patients who have no usual home elsewhere,'' which includes maternity, neonatal, pediatric, military, and surgical wards of hospitals, other-purpose wards of hospitals, and wards for persons with infectious diseases. These changes should not significantly affect the comparability of data with earlier censuses because of the relatively small number of persons involved.

As in 1980, 10 or more unrelated persons living together were classified as living in noninstitutional group quarters. In 1970, the criteria was six or more unrelated persons.

In 1990 census data products, the phrase ''inmates of institutions'' was changed to ''institutionalized persons.'' Also, persons living in noninstitutional group quarters were referred to as ''other persons in group quarters,'' and the phrase ''staff residents'' was used for staff living in institutions. (For more information on ''Group Quarters,'' see 1990 CP-1, *General Population Characteristics.)*

GROSS RENT

Gross rent is the contract rent plus the estimated average monthly cost of utilities (electricity, gas, and water) and fuels (oil, coal, kerosene, wood, etc.) if these are paid for by the renter (or paid for the renter by someone else). Gross rent is intended to eliminate differentials which result from varying practices with respect to the inclusion of utilities and fuels as part of the rental payment. The estimated costs of utilities and fuels are reported on a yearly basis but are converted to monthly figures for the tabulations. Renter units occupied without payment of cash rent are shown separately as ''No cash rent'' in the tabulations. Gross rent is calculated on a sample basis.

Comparability—Data on gross rent have been collected since 1940 for renter-occupied housing units. In 1980, costs for electricity and gas were collected as average monthly costs. In 1990, all utility and fuel costs were collected as yearly costs and divided by 12 to provide an average monthly cost.

GROSS RENT AS A PERCENTAGE OF HOUSEHOLD INCOME IN 1989

Gross rent as a percentage of household income in 1989 is a computed ratio of monthly gross rent to monthly household income (total household income in 1989 divided by 12). The ratio was computed separately for each unit and was rounded to the nearest whole percentage. Units for which no cash rent is paid and units occupied by households that reported no income or a net loss in 1989 comprise the category ''Not computed.'' This item is calculated on a sample basis.

HISPANIC ORIGIN

The data on Spanish/ Hispanic origin were derived from answers to questionnaire item 7, which was asked of all persons. Persons of Hispanic origin are those who

classified themselves in one of the specific Hispanic origin categories listed on the questionnaire—''Mexican,'' ''Puerto Rican,'' or ''Cuban''—as well as those who indicated that they were of ''other Spanish/ Hispanic'' origin. Persons of ''Other Spanish/ Hispanic'' origin are those whose origins are from Spain, the Spanish-speaking countries of Central or South America, or the Dominican Republic, or they are persons of Hispanic origin identifying themselves generally as Spanish, Spanish-American, Hispanic, Hispano, Latino, and so on. Write-in responses to the ''other Spanish/ Hispanic'' category were coded only for sample data.

Origin can be viewed as the ancestry, nationality group, lineage, or country of birth of the person or the person's parents or ancestors before their arrival in the United States. Persons of Hispanic origin may be of any race.

Some tabulations are shown by the Hispanic origin of the householder. In all cases where households, families, or occupied housing units are classified by Hispanic origin, the Hispanic origin of the householder is used. (See the discussion of householder under ''Household Type and Relationship.'')

During direct interviews conducted by enumerators, if a person could not provide a single origin response, he or she was asked to select, based on self-identification, the group which best described his or her origin or descent. If a person could not provide a single group, the origin of the person's mother was used. If a single group could not be provided for the person's mother, the first origin reported by the person was used.

If any household member failed to respond to the Spanish/ Hispanic origin question, a response was assigned by the computer according to the reported entries of other household members by using specific rules of precedence of household relationship. In the processing of sample questionnaires, responses to other questions on the questionnaire, such as ancestry and place of birth, were used to assign an origin before any reference was made to the origin reported by other household members. If an origin was not entered for any household member, an origin was assigned from another household according to the race of the householder. This procedure is a variation of the general imputation process described in Appendix C, Accuracy of the Data.

Comparability—There may be differences between the data on Hispanic origin of the householder based on 100-percent tabulations and sample tabulations. Such differences are the result of sampling variability, nonsampling error, and more extensive edit procedures for the Spanish/ Hispanic origin item on the sample questionnaires. (For more information on sampling variability and nonsampling error, see Appendix C, Accuracy of the Data.)

The 1990 data on Hispanic origin of the householder are generally comparable with those for the 1980 census. However, there are some differences in the format of the Hispanic origin question between the two censuses. For 1990, the word ''descent'' was deleted from the 1980 wording. In addition, the term ''Mexican-Amer.'' used in 1980 was shortened further to ''Mexican-Am.'' to reduce misreporting (of ''American'') in this category detected in the 1980 census. Also, the 1990 question allowed those who reported as ''other Spanish/ Hispanic'' to write in their specific Hispanic origin group. Misreporting in the ''Mexican-Amer.'' category of the 1980 census item on Spanish/ Hispanic origin may affect the comparability of 1980 and 1990 census data for persons of Hispanic origin for certain areas of the country. (For more information on ''Hispanic Origin,'' see 1990 CP-1, *General Population Characteristics.*)

HOUSE HEATING FUEL

The data on house heating fuel were obtained from questionnaire item H14, which was asked at occupied housing units. This item was asked on a sample basis. The data show the type of fuel used most to heat the house or apartment.

Utility Gas—Includes gas piped through underground pipes from a central system to serve the neighborhood.

Bottled, Tank, or LP Gas—Includes liquid propane gas stored in bottles or tanks which are refilled or exchanged when empty.

Fuel Oil, Kerosene, Etc.—Includes fuel oil, kerosene, gasoline, alcohol, and other combustible liquids.

Wood—Includes purchased wood, wood cut by household members on their property or elsewhere, driftwood, sawmill or construction scraps, or the like.

Solar Energy—Includes heat provided by sunlight which is collected, stored, and actively distributed to most of the rooms.

Other Fuel—Includes all other fuels not specified elsewhere.

No Fuel Used—Includes units that do not use any fuel or that do not have heating equipment.

Comparability—Data on house heating fuel have been collected since 1940. The category, ''Solar energy'' is new for 1990.

HOUSEHOLD TYPE AND RELATIONSHIP

Household

A household includes all the persons who occupy a housing unit. A housing unit is a house, an apartment, a mobile home, a group of rooms, or a single room that is

occupied (or if vacant, is intended for occupancy) as separate living quarters. Separate living quarters are those in which the occupants live and eat separately from any other persons in the building and which have direct access from the outside of the building or through a common hall. The occupants may be a single family, one person living alone, two or more families living together, or any other group of related or unrelated persons who share living arrangements.

In 100-percent tabulations, the count of households or householders always equals the count of occupied housing units. In sample tabulations, the numbers may differ as a result of the weighting process.

Persons Per Household—A measure obtained by dividing the number of persons in households by the number of households (or householders). In cases where persons in households are cross-classified by race or Hispanic origin, persons in the household are classified by the race or Hispanic origin of the householder rather than the race or Hispanic origin of each individual.

Relationship to Householder

Householder—The data on relationship to householder were derived from answers to questionnaire item 2, which was asked of all persons in housing units. One person in each household is designated as the householder. In most cases, this is the person, or one of the persons, in whose name the home is owned, being bought, or rented and who is listed in column 1 of the census questionnaire. If there is no such person in the household, any adult household member 15 years old and over could be designated as the householder.

Households are classified by type according to the sex of the householder and the presence of relatives. Two types of householders are distinguished: a family householder and a nonfamily householder. A family householder is a householder living with one or more persons related to him or her by birth, marriage, or adoption. The householder and all persons in the household related to him or her are family members. A nonfamily householder is a householder living alone or with nonrelatives only.

Spouse—Includes a person married to and living with a householder. This category includes persons in formal marriages, as well as persons in common-law marriages.

The number of spouses is equal to the number of ''married-couple families'' or ''married-couple households'' in 100-percent tabulations. The number of spouses, however, is generally less than half of the number of ''married persons with spouse present'' in sample tabulations, since more than one married couple can live in a household, but only spouses of householders are specifically identified as ''spouse.'' For sample tabulations, the number of ''married persons with spouse present'' includes married-couple subfamilies and married-couple families.

Child—Includes a son or daughter by birth, a stepchild, or adopted child of the householder, regardless of the child's age or marital status. The category excludes sons-in-law, daughters-in-law, and foster children.

Own Child—A never-married child under 18 years who is a son or daughter by birth, a stepchild, or an adopted child of the householder. In certain tabulations, own children are further classified as living with two parents or with one parent only. Own children of the householder living with two parents are by definition found only in married-couple families.

''Related children'' in a family include own children and all other persons under 18 years of age in the household, regardless of marital status, who are related to the householder, except the spouse of the householder. Foster children are not included since they are not related to the householder.

Other Relatives—In tabulations, includes any household member related to the householder by birth, marriage, or adoption, but not included specifically in another relationship category.

Nonrelatives—Includes any household member, including foster children not related to the householder by birth, marriage, or adoption.

When relationship is not reported for an individual, it is imputed according to the responses for age, sex, and marital status for that person while maintaining consistency with responses for other individuals in the household. (For more information on imputation, see Appendix C, Accuracy of the Data.)

Unrelated Individual

An unrelated individual is: (1) a householder living alone or with nonrelatives only, (2) a household member who is not related to the householder, or (3) a person living in group quarters who is not an inmate of an institution.

Family Type

A family consists of a householder and one or more other persons living in the same household who are related to the householder by birth, marriage, or adoption. All persons in a household who are related to the householder are regarded as members of his or her family. A household can contain only one family for purposes of census tabulations. Not all households contain families since a household may comprise a group of unrelated persons or one person living alone.

Families are classified by type as either a ''married-couple family'' or ''other family'' according to the sex of the householder and the presence of relatives. The data on family type are based on answers to questions on sex and relationship which were asked on a 100-percent basis.

Married-Couple Family—A family in which the householder and his or her spouse are enumerated as members of the same household.

Other Family:

Male Householder, No Wife Present—A family with a male householder and no spouse of householder present.

Female Householder, No Husband Present—A family with a female householder and no spouse of householder present.

Persons Per Family—A measure obtained by dividing the number of persons in families by the total number of families (or family householders). In cases where the measure, ''persons in family'' or ''persons per family'' are cross-tabulated by race or Hispanic origin, the race or Hispanic origin refers to the householder rather than the race or Hispanic origin of each individual.

Comparability—The 1990 definition of a household is the same as that used in 1980. The 1980 relationship category ''Son/ daughter'' has been replaced by two categories, ''Natural-born or adopted son/ daughter'' and ''Stepson/ stepdaughter.'' ''Grandchild'' has been added as a separate category. The 1980 nonrelative categories: ''Roomer, boarder'' and ''Partner, roommate'' have been replaced by the categories ''Roomer, boarder, or foster child,'' ''Housemate, roommate,'' and ''Unmarried partner.'' The 1980 nonrelative category ''Paid employee'' has been dropped.

INCOME IN 1989

The data on income in 1989 were derived from answers to questionnaire items 32 and 33. Information on money income received in the calendar year 1989 was requested from persons 15 years old and over. ''Total income'' is the algebraic sum of the amounts reported separately for wage or salary income; net nonfarm self-employment income; net farm self-employment income; interest, dividend, or net rental or royalty income; Social Security or railroad retirement income; public assistance or welfare income; retirement or disability income; and all other income.

Receipts from the following sources are not included as income: money received from the sale of property (unless the recipient was engaged in the business of selling such property); the value of income ''in kind'' from food stamps, public housing subsidies, medical care, employer contributions for persons, etc.; withdrawal of bank deposits; money borrowed; tax refunds; exchange of money between relatives living in the same household; gifts and lump-sum inheritances, insurance payments, and other types of lump-sum receipts.

Income of Households—Includes the income of the householder and all other persons 15 years old and over in the household, whether related to the householder or not. Because many households consist of only one person, average household income is usually less than average family income.

Median Income—The median divides the income distribution into two equal parts, one having incomes above the median and the other having incomes below the median. For households, the median income is based on the distribution of the total number of units including those with no income. The median income values for all households are computed on the basis of more detailed income intervals than shown in most tabulations. Median household income figures of $50,000 or less are calculated using linear interpolation. All other median income amounts are derived through Pareto interpolation. (For more information on medians and interpolation, see the discussion under ''Derived Measures.'')

Mean Income—This is the amount obtained by dividing the total income of a particular statistical universe by the number of units in that universe. Thus, mean household income is obtained by dividing total household income by the total number of households. For the various types of income the means are based on households having those types of income.

Care should be exercised in using and interpreting mean income values for small subgroups of the population. Because the mean is influenced strongly by extreme values in the distribution, it is especially susceptible to the effects of sampling variability, misreporting, and processing errors. The median, which is not affected by extreme values, is, therefore, a better measure than the mean when the population base is small. The mean, nevertheless, is shown in some data products for most small subgroups because, when weighted according to the number of cases, the means can be added to obtained summary measures for areas and groups other than those shown in census tabulations.

Limitation of the Data—Since questionnaire entries for income frequently are based on memory and not on records, many persons tended to forget minor or irregular sources of income and, therefore, underreport their income. Underreporting tends to be more pronounced for income sources that are not derived from earnings, such as Social Security, public assistance, or from interest, dividends, and net rental income.

There are errors of reporting due to the misunderstanding of the income questions such as reporting gross rather than net dollar amounts for the two questions on net self-employment income, which resulted in an overstatement of these items. Another common error is the reporting of identical dollar amounts in two of

the eight type of income items where a respondent with only one source of income assumed that the second amount should be entered to represent total income. Such instances of overreporting had an impact on the level of mean nonfarm or farm self-employment income and mean total income published for the various geographical subdivisions of the State.

In income tabulations for households, the lowest income group (e.g., less than $5,000) includes units that were classified as having no 1989 income. Many of these were living on income ''in kind,'' savings, or gifts, were newly created families, or families in which the sole breadwinner had recently died or left the household. However, many of the households that reported no income probably had some money income which was not recorded in the census.

Comparability—The income data collected in the 1980 and 1970 censuses are similar to the 1990 census data, but there are variations in the detail of the questions. In 1980, income information for 1979 was collected from persons in approximately 19 percent of all housing units and group quarters. Each person was required to report:

- Wage or salary income
- Net nonfarm self-employment income
- Net farm self-employment income
- Interest, dividend, or net rental or royalty income
- Social Security income
- Public assistance income
- Income from all other sources

Between the 1980 and 1990 censuses, there were minor differences in the processing of the data. In both censuses, all persons with missing values in one or more of the detailed type of income items *and* total income were designated as allocated. Each missing entry was imputed either as a ''no'' or as a dollar amount. If total income was reported *and* one or more of the type of income fields was not answered, then the entry in total income generally was assigned to one of the income types according to the socioeconomic characteristics of the income recipient. This person was designated as unallocated.

In 1980 and 1990, all nonrespondents with income not reported (whether heads of households or other persons) were assigned the reported income of persons with similar characteristics. (For more information on imputation, see Appendix C, ''Accuracy of the Data.'')

For several reasons, the income data shown in census tabulations are not directly comparable with those that may be obtained from statistical summaries of income tax returns. Income, as defined for Federal tax purposes, differs somewhat from the Census Bureau concept. (For more detailed information on ''Income in 1989,'' see 1990 CP-2, *Social and Economic Characteristics.)*

INSURANCE FOR FIRE, HAZARD, AND FLOOD

The data for fire, hazard, and flood insurance were obtained from questionnaire item H22, which was asked at owner-occupied one-family houses, condominiums, and mobile homes. The statistics for this item refer to the annual premium for fire, hazard, and flood insurance on the property (land and buildings); that is, policies that protect the property and its contents against loss due to damage by fire, lightning, winds, hail, flood, explosion, and so on.

Liability policies are included only if they are paid with the fire, hazard, and flood insurance premiums and the amounts for fire, hazard, and flood cannot be separated. Premiums are included even if paid by someone outside the household or remain unpaid. When premiums are paid on other than a yearly basis, the premiums are converted to a yearly basis.

The payment for fire, hazard, and flood insurance is added to payments for real estate taxes, utilities, fuels, and mortgages (both first and junior mortgages and home equity loans) to derive ''Selected Monthly Owner Costs'' and ''Selected Monthly Owner Costs as a Percentage of Household Income in 1989.''

A separate question (H23d) determines whether insurance premiums are included in the mortgage payment to the lender(s). This makes it possible to avoid counting these premiums twice in the computations.

Comparability—Data on payment for fire and hazard insurance were collected for the first time in 1980. Flood insurance was not specifically mentioned in the wording of the question in 1980. The question was asked only at owner-occupied one-family houses. Excluded were mobile homes, condominiums, houses with a business or medical office on the property, houses on 10 or more acres, and housing units in multi-unit buildings. In 1990, the question was asked of all one-family owner-occupied houses, including houses on 10 or more acres. It was also asked at mobile homes, condominiums, and one-family houses with a business or medical office on the property.

KITCHEN FACILITIES

Data on kitchen facilities were obtained from questionnaire item H11, which was asked at both occupied and vacant housing units. A unit has complete kitchen facilities when it has all of the following: (1) an installed sink with piped water, (2) a range, cook top and convection or microwave oven, or cookstove, and (3) a refrigerator. All kitchen facilities must be located in the

structure. They need not be in the same room. Portable cooking equipment is not considered a range or cookstove. An ice box is not considered to be a refrigerator.

Comparability—Data on complete kitchen facilities were collected for the first time in 1970. Earlier censuses collected data on individual components, such as kitchen sink and type of refrigeration equipment. In 1970 and 1980, data for kitchen facilities were shown only for year-round units.

MARITAL STATUS

The data on marital status were derived from answers to questionnaire item 6, which was asked of all persons. The marital status classification refers to the status at the time of enumeration. Data on marital status are tabulated only for persons 15 years old and over.

All persons were asked whether they were ''now married,'' ''widowed,'' ''divorced,'' ''separated,'' or ''never married.'' Couples who live together (unmarried persons, persons in common-law marriages) were allowed to report the marital status they considered the most appropriate.

When marital status was not reported, it was imputed according to the relationship to the householder and sex and age of the person. (For more information on imputation, see Appendix C, Accuracy of the Data.)

Comparability—The 1990 marital status definitions are the same as those used in 1980 with the exception of the term ''never married'' which replaces the term ''single'' in tabulations. A general marital status question has been asked in every census since 1880.

MEALS INCLUDED IN RENT

The data on meals included in the rent were obtained from questionnaire item H7b, which was asked of all occupied housing units that were rented for cash and all vacant housing units that were for rent at the time of enumeration.

The statistics on meals included in rent are presented for specified renter-occupied and specified vacant-for-rent units. Specified renter-occupied and specified vacant-for-rent units exclude one-family houses on 10 or more acres. (For more information, see the discussion under ''Contract Rent.'')

Comparability—This is a new item in 1990. It is intended to measure ''congregate'' housing which is generally considered to be housing units where the rent includes meals and other services, such as transportation and recreation.

MOBILE HOME COSTS

The data on mobile home costs were obtained from questionnaire item H26, which was asked at owner-occupied mobile homes. This item was asked on a sample basis.

These data include the total yearly costs for personal property taxes, land or site rent, registration fees, and license fees on all owner-occupied mobile homes. The instructions are to not include real estate taxes already reported in question H21.

Costs are estimated as closely as possible when exact costs are not known. Amounts are the total for an entire 12-month billing period, even if they are paid by someone outside the household or remain unpaid.

The data from this item are added to payments for mortgages, real estate taxes, fire, hazard, and flood insurance payments, utilities, and fuels to derive selected monthly owner costs for mobile homes owners.

Comparability—This item is new for 1990.

MORTGAGE PAYMENT

The data on mortgage payment were obtained from questionnaire item H23b, which was asked at owner occupied one-family houses, condominiums, and mobile homes. This item was asked on a sample basis. Question H23b provides the regular monthly amount required to be paid the lender for the first mortgage (deed of trust, contract to purchase, or similar debt) on the property. Amounts are included even if the payments are delinquent or paid by someone else. The amounts reported are included in the computation of ''Selected Monthly Owner Costs'' and ''Selected Monthly Owner Costs as a Percentage of Household Income in 1989'' for units with a mortgage.

The amounts reported include everything paid to the lender including principal and interest payments, real estate taxes, fire, hazard, and flood insurance payments, and mortgage insurance premiums. Separate questions determine whether real estate taxes and fire, hazard, or flood insurance payments are included in the mortgage payment to the lender. This makes it possible to avoid counting these components twice in the computation of ''Selected Monthly Owner Costs.''

Comparability—Information on mortgage payment was collected for the first time in 1980. It was collected only at owner-occupied one-family houses. Excluded were mobile homes, condominiums, houses with a business or medical office on the property, one-family houses on 10 or more acres, and housing units in multi-unit buildings. In 1990, the questions on monthly mortgage payments were asked of all owner-occupied one-family

houses, including one-family houses on 10 or more acres. They were also asked at mobile homes, condominiums, and one-family houses with a business or medical office.

The 1980 census obtained total regular monthly mortgage payments, including payments on second or junior mortgages, from a single question. Two questions were used in 1990; one for regular monthly payments on first mortgages, and one for regular monthly payments on second or junior mortgages or home equity loans. (For more information, see the discussion under ''Second or Junior Mortgage Payment.'')

MORTGAGE STATUS

The data on mortgage status were obtained from questionnaire items H23a and H24a, which were asked at owner-occupied one-family houses, condominiums, and mobile homes. ''Mortgage'' refers to all forms of debt where the property is pledged as security for repayment of the debt. It includes such debt instruments as deeds of trust, trust deeds, contracts to purchase, land contracts, junior mortgages and home equity loans.

A mortgage is considered a first mortgage if it has prior claim over any other mortgage, or if it is the only mortgage on the property. All other mortgages, (second, third, etc.) are considered junior mortgages. A home equity loan is generally a junior mortgage. If no first mortgage is reported, but a junior mortgage or home equity loan is reported, then the loan is considered a first mortgage.

In most census data products, the tabulations for ''Selected Monthly Owner Costs'' and ''Selected Monthly Owner Costs as a Percentage of Household Income in 1989'' are usually shown separately for units ''with a mortgage'' and for units ''not mortgaged.'' The category ''not mortgaged'' is comprised of housing units owned free and clear of debt.

Comparability—A question on mortgage status was included in the 1940 and 1950 censuses, but not in the 1960 and 1970 censuses. The item was reinstated in 1980 along with a separate question dealing with the existence of second or junior mortgages. In 1980, the mortgage status questions were asked at owner-occupied one-family houses on less than 10 acres. Excluded were mobile homes, condominiums, houses with a business or medical office, houses on 10 or more acres, and housing units in multi-unit buildings. In 1990, the questions were asked of all one-family owner-occupied housing units, including houses on 10 or more acres. They were also asked at mobile homes, condominiums, and houses with a business or medical office.

PERSONS IN UNIT

This item is based on the 100-percent count of persons in occupied housing units. All persons occupying the housing unit are counted, including the householder, occupants related to the householder and lodgers, roomers, boarders, and so forth.

The data on ''persons in unit'' show the number of housing units occupied by the specified number of persons. The phrase ''persons in unit'' is used for housing tabulations, ''persons in households'' for population items. Figures for ''persons in unit'' match those for ''persons in household'' for 100-percent data products. In sample products, they may differ because of the weighting process.

Median Persons in Unit—In computing median persons in unit, a whole number is used as the midpoint of an interval; thus, a unit with 4 persons is treated as an interval ranging from 3.5 to 4.5 persons. Median persons is rounded to the nearest hundredth. (For more information on medians, see the discussion under ''Derived Measures.'')

Persons in Occupied Housing Units—This is the total population minus those persons living in group quarters. ''Persons per occupied housing unit'' is computed by dividing the population living in housing units by the number of occupied housing units.

PERSONS PER ROOM

''Persons per room'' is obtained by dividing the number of persons in each occupied housing unit by the number of rooms in the unit. The figures shown refer, therefore, to the number of occupied housing units having the specified ratio of persons per room.

Mean Persons Per Room—This is computed by dividing persons in housing units by the aggregate number of rooms. This is intended to provide a measure of utilization. A higher mean may indicate a greater degree of utilization or crowding; a low mean may indicate underutilization. (For more information on means, see the discussion under ''Derived Measures.'')

PLUMBING FACILITIES

The data on plumbing facilities were obtained from questionnaire item H10, which was asked at both occupied and vacant housing units. This item was asked on a sample basis. Complete plumbing facilities include hot and cold piped water, a flush toilet, and a bathtub or shower. All three facilities must be located inside the house, apartment, or mobile home, but not necessarily in the same room. Housing units are classified as lacking complete plumbing facilities when any of the three facilities are not present.

Comparability—The 1990 data on complete plumbing facilities are not strictly comparable with the 1980 data. In 1980, complete plumbing facilities were defined as hot and cold piped water, a bathtub or shower, and a flush toilet in the housing unit for the exclusive use of

the residents of that unit. In 1990, the Census Bureau dropped the requirement of exclusive use from the definition of complete plumbing facilities. Of the 2.3 million year-round housing units classified in 1980 as lacking complete plumbing for exclusive use, approximately 25 percent of these units had complete plumbing but the facilities were also used by members of another household. From 1940 to 1970, separate and more detailed questions were asked on piped water, bathing, and toilet facilities. In 1970 and 1980, the data on plumbing facilities were shown only for year-round units.

POVERTY STATUS IN 1989

The data on poverty status of households were derived from answers to the same questions as the income data. This item was asked on a sample basis. Households are classified below the poverty level when the total 1989 income of the family or of the nonfamily householder is below the appropriate poverty threshold. The income of persons living in the household who are unrelated to the householder is not considered when determining the poverty status of a household. The poverty thresholds vary depending upon three criteria; size of family, number of children, and age of the family householder or unrelated individual. (For more information, on ''Poverty Status in 1989'' and ''Income in 1989,'' see 1990 CP-2, *Social and Economic Characteristics.)*

RACE

The data on race were derived from answers to questionnaire item 4, which was asked of all persons. The concept of race as used by the Census Bureau reflects self-identification; it does not denote any clear-cut scientific definition of biological stock. The data for race represent self-classification by people according to the race with which they most closely identify. Furthermore, it is recognized that the categories of the race item include both racial and national origin or socio-cultural groups.

During direct interviews conducted by enumerators, if a person could not provide a single response to the race question, he or she was asked to select, based on self-identification, the group which best described his or her racial identity. If a person could not provide a single race response, the race of the mother was used. If a single race response could not be provided for the person's mother, the first race reported by the person was used. In all cases where occupied housing units, households, or families are classified by race, the race of the householder was used.

The racial classification used by the Census Bureau generally adheres to the guidelines in Federal Statistical Directive No. 15, issued by the Office of Management and Budget, which provides standards on ethnic and racial categories for statistical reporting to be used by all Federal agencies. In this report, data are presented for housing units classified by the race of the householder. The racial categories used in the 1990 census data products are provided below.

White—Includes persons who indicated their race as ''White'' or reported entries such as Canadian, German, Italian, Lebanese, Near Easterner, Arab, or Polish.

Black—Includes persons who indicated their race as ''Black or Negro'' or reported entries such as African American, Afro-American, Black Puerto Rican, Jamaican, Nigerian, West Indian, or Haitian.

American Indian, Eskimo, or Aleut—Includes persons who classified themselves as such in one of the specific race categories identified below.

American Indian—Includes persons who indicated their race as ''American Indian,'' entered the name of an Indian tribe, or reported such entries as Canadian Indian, French-American Indian, or Spanish-American Indian.

Eskimo—Includes persons who indicated their race as ''Eskimo'' or reported entries such as Arctic Slope, Inupiat, and Yupik.

Aleut—Includes persons who indicated their race as ''Aleut'' or reported entries such as Alutiiq, Egegik, and Pribilovian.

Asian or Pacific Islander—Includes persons who reported in one of the Asian or Pacific Islander groups listed on the questionnaire or who provided write-in responses such as Thai, Nepali, or Tongan. A more detailed listing of the groups comprising the Asian or Pacific Islander population is presented in figure 1 below. In some data products, information is presented separately for the Asian population and the Pacific Islander population.

Asian—Includes ''Chinese,'' ''Filipino,'' ''Japanese,'' ''Asian Indian,'' ''Korean,'' ''Vietnamese,'' and ''Other Asian.'' In some tables, ''Other Asian'' may not be shown separately, but is included in the total Asian population.

Chinese—Includes persons who indicated their race as ''Chinese'' or who identified themselves as Cantonese, Tibetan, or Chinese American. In standard census reports, persons who reported as ''Taiwanese'' or ''Formosan'' are included here with Chinese.

In special reports on the Asian or Pacific Islander population, information on persons who identified themselves as Taiwanese are shown separately.

Filipino—Includes persons who indicated their race as ''Filipino'' or reported entries such as Philipino, Philipine, or Filipino American.

Japanese—Includes persons who indicated their race as ''Japanese'' and persons who identified themselves as Nipponese or Japanese American.

Asian Indian—Includes persons who indicated their race as ''Asian Indian'' and persons who identified themselves as Bengalese, Bharat, Dravidian, East Indian, or Goanese.

Korean—Includes persons who indicated their race as ''Korean'' and persons who identified themselves as Korean American.

Vietnamese—Includes persons who indicated their race as ''Vietnamese'' and persons who identified themselves as Vietnamese American.

Cambodian—Includes persons who provided a write-in response such as Cambodian or Cambodia.

Hmong—Includes persons who provided a write-in response such as Hmong, Laohmong, or Mong.

Laotian—Includes persons who provided a write-in response such as Laotian, Laos, or Lao.

Thai—Includes persons who provided a write-in response such as Thai, Thailand, or Siamese.

Other Asian—Includes persons who provided a write-in response of Bangladeshi, Burmese, Indonesian, Pakistani, Sri Lankan, Amerasian, or Eurasian. See figure 1 for other groups comprising ''Other Asian.''

Pacific Islander—Includes persons who indicated their race as ''Pacific Islander'' by classifying themselves into one of the following race categories or identifying themselves as one of the Pacific Islander cultural groups of Polynesian, Micronesian, or Melanesian.

Hawaiian—Includes persons who indicated their race as ''Hawaiian'' as well as persons who identified themselves as Part Hawaiian or Native Hawaiian.

Samoan—Includes persons who indicated their race as ''Samoan'' or persons who identified themselves as American Samoan or Western Samoan.

Guamanian—Includes persons who indicated their race as ''Guamanian'' or persons who identified themselves as Chamorro or Guam.

Other Pacific Islander—Includes persons who provided a write-in response of a Pacific Islander group such as Tahitian, Northern Mariana Islander, Palauan, Fijian, or a cultural group such as Polynesian, Micronesian, or Melanesian. See figure 1 for other groups comprising ''Other Pacific Islander.''

Other Race—Includes all other persons not included in the ''White,'' ''Black,'' ''American Indian, Eskimo, or Aleut,'' and the ''Asian or Pacific Islander'' race categories described above. Persons reporting in the ''Other race'' category and providing write-in entries such as multiracial, multiethnic, mixed, interracial, Wesort, or a Spanish/ Hispanic origin group (such as Mexican, Cuban, or Puerto Rican) are included here.

Written entries to three categories on the race item—''Indian (Amer.),'' ''Other Asian or Pacific Islander (API),'' and ''Other race''—were reviewed, edited, and coded by subject matter specialists. (For more information on the coding operation, see the section below that discusses ''Comparability.'')

If the race entry for a member of a household was missing on the questionnaire, race was assigned based upon the reported entries of race by other household members using specific rules of precedence of household relationship. For example, if race was missing for the daughter of the householder, then the race of her mother (as female householder or female spouse) would be assigned. If there was no female householder or spouse in the household, the daughter would be assigned her father's (male householder) race. If race was not reported for anyone in the household, the race of a householder in a previously processed household was assigned. This procedure is a variation of the general imputation procedures described in Appendix C, Accuracy of the Data.

Limitation of the Data—In the 1990 census, respondents sometimes did not fill in a circle or filled the ''Other race'' circle and wrote in a response, such as Arab, Polish, or African American in the shared write-in box for ''Other race'' and ''Other API'' responses. During the automated coding process, these responses were edited and assigned to the appropriate racial designation. Also, some Hispanic origin persons did not fill in a circle, but provided entries such as Mexican or Puerto Rican. These persons were classified in the ''Other race'' category during the coding and editing process. Since sample processing included additional editing, there may be some minor differences between sample data and 100-percent data.

Comparability—Differences between the 1990 census and earlier censuses affect the comparability of data for certain racial groups. The 1990 census was the first census to undertake, on a 100-percent basis, an automated review, edit, and coding operation for written responses to the race item. The automated coding system used in the 1990 census greatly reduced the potential for error associated with a clerical review. Specialists with a thorough knowledge of the race subject matter reviewed, edited, coded, and resolved inconsistent or incomplete responses. In the 1980 census, there was only a limited clerical review of the race responses on the 100-percent forms with a full clerical review conducted only on the sample questionnaires.

Another major difference between the 1990 and preceding censuses is the handling of the write-in responses for the Asian or Pacific Islander populations. In addition to the nine Asian or Pacific Islander categories shown on the questionnaire under the spanner ''Asian or Pacific Islander (API),'' the 1990 census race item provided a new residual category, ''Other API,'' for Asian or Pacific Islander persons who did not report in one of the listed Asian or Pacific Islander groups. During the coding operation, write-in responses for ''Other API'' were reviewed, coded, and assigned to the appropriate classification. For example, in 1990, a write-in entry of Laotian, Thai, or Javanese is classified as ''Other Asian,'' while a write-in entry of Tongan or Fijian is classified as ''Other Pacific Islander.''

In the 1980 census, the nine Asian or Pacific Islander groups were also listed separately. However, persons not belonging to these nine groups wrote in their specific racial group under the ''Other'' race category. Persons with a written entry such as Laotian, Thai, or Tongan, were tabulated and published as ''Other race'' in the 100-percent processing operation in 1980, but were reclassified as ''Other Asian and Pacific Islander'' in 1980 sample tabulations. In 1980 special reports on the Asian or Pacific Islander populations, data were shown separately for ''Other Asian'' and ''Other Pacific Islander.''

Another difference between the 1990 and preceding censuses is the approach taken when persons of Spanish/ Hispanic origin did not report in a specific race category but reported as ''Other race'' or ''Other.'' These persons commonly provided a write-in entry such as Mexican, Venezuelan, or Latino. In the 1990 and 1980 censuses, these entries remained in the ''Other race'' or ''Other'' category, respectively. In the 1970 census, most of these persons were included in the ''White'' category. (For more information on ''Race,'' see 1990 CP-1, *General Population Characteristics*.)

Figure 1. **Asian or Pacific Islander Groups Reported in the 1990 Census**

Asian	Pacific Islander
Chinese	Hawaiian
Filipino	Samoan
Japanese	Guamanian
Asian Indian	Other Pacific Islander[1]
Korean	Carolinian
Vietnamese	Fijian
Cambodian	Kosraean
Hmong	Melanesian[3]
Laotian	Micronesian[3]
Thai	Northern Mariana Islander
Other Asian[1]	Palauan
Bangladeshi	Papua New Guinean
Bhutanese	Ponapean (Pohnpeian)
Borneo	Polynesian[3]
Burmese	Solomon Islander
Celebesian	Tahitian
Ceram	Tarawa Islander
Indochinese	Tokelauan
Indonesian	Tongan
Iwo-Jiman	Trukese (Chuukese)
Javanese	Yapese
Malayan	Pacific Islander, not specified
Maldivian	
Nepali	
Okinawan	
Pakistani	
Sikkim	
Singaporean	
Sri Lankan	
Sumatran	
Asian, not specified[2]	

[1]In some data products, specific groups listed under ''Other Asian'' or ''Other Pacific Islander'' are shown separately. Groups not shown are tabulated as ''All other Asian'' or ''All other Pacific Islander,'' respectively.

[2]Includes entries such as Asian American, Asian, Asiatic, Amerasian, and Eurasian.

[3]Polynesian, Micronesian, and Melanesian are Pacific Islander cultural groups.

REAL ESTATE TAXES

The data on real estate taxes were obtained from questionnaire item H21, which was asked at owner-occupied one-family houses, condominiums, and mobile homes. The statistics from this question refer to the total amount of all real estate taxes on the entire property (land and buildings) payable in 1989 to all taxing jurisdictions, including special assessments, school taxes, county taxes, and so forth.

Real estate taxes include state, local, and all other real estate taxes even if delinquent, unpaid, or paid by someone who is not a member of the household. However, taxes due from prior years are not included. If taxes are paid on other than a yearly basis, the payments are converted to a yearly basis.

The payment for real estate taxes is added to payments for fire, hazard, and flood insurance, utilities, fuels, and mortgages (both first and junior mortgages and home equity loans) to derive ''Selected Monthly Owner Costs'' and ''Selected Monthly Owner Costs as a Percentage of Household Income in 1989.'' A separate

question (H23c) determines whether real estate taxes are included in the mortgage payment to the lender(s). This makes it possible to avoid counting taxes twice in the computations.

Comparability—Data for real estate taxes were collected for the first time in 1980. The question was asked only at owner-occupied one-family houses. Excluded were mobile homes or trailers, condominiums, houses with a business or medical office on the property, houses on 10 or more acres, and housing units in multi-unit buildings. In 1990, the question was asked of all one-family owner-occupied houses, including houses on 10 or more acres. It was also asked at mobile homes, condominiums, and one-family houses with a business or medical office on the property.

ROOMS

The data on rooms were obtained from questionnaire item H3, which was asked at both occupied and vacant housing units. The statistics on rooms are in terms of the number of housing units with a specified number of rooms. The intent of this question is to count the number of whole rooms used for living purposes.

For each unit, rooms include living rooms, dining rooms, kitchens, bedrooms, finished recreation rooms, enclosed porches suitable for year-round use, and lodger's rooms. Excluded are strip or pullman kitchens, bathrooms, open porches, balconies, halls or foyers, half-rooms, utility rooms, unfinished attics or basements, or other unfinished space used for storage. A partially divided room is a separate room only if there is a partition from floor to ceiling, but not if the partition consists solely of shelves or cabinets.

Median Rooms—This measure divides the room distribution into two equal parts, one-half of the cases falling below the median number of rooms and one-half above the median. In computing median rooms, the whole number is used as the midpoint of the interval; thus, the category ''3 rooms'' is treated as an interval ranging from 2.5 to 3.5 rooms. Median rooms is rounded to the nearest tenth. (For more information on medians, see the discussion under ''Derived Measures.'')

Aggregate Rooms—To calculate aggregate rooms, an arbitrary value of ''10'' is assigned to rooms for units falling within the terminal category, ''9 or more.'' (For more information on aggregates and means, see the discussion under ''Derived Measures.'')

Comparability—Data on rooms have been collected since 1940. In 1970 and 1980, these data were shown only for year-round housing units. In 1990, these data are shown for all housing units.

SECOND OR JUNIOR MORTGAGE PAYMENT

The data on second or junior mortgage payments were obtained from questionnaire items H24a and H24b, which were asked at owner-occupied one-family houses, condominiums, and mobile homes. Question H24a asks whether a second and junior mortgage or a home equity loan exists on the property. Question H24b provides the regular monthly amount required to be paid to the lender on all second or junior mortgages and home equity loans. Amounts are included even if the payments are delinquent or paid by someone else. The amounts reported are included in the computation of ''Selected Monthly Owner Costs'' and ''Selected Monthly Owner Costs as a Percentage of Household Income in 1989'' for units with a mortgage.

All mortgages other than first mortgages are classified as ''junior'' mortgages. A second mortgage is a junior mortgage which gives the lender a claim against the property which is second to the claim of the holder of the first mortgage. Any other junior mortgage(s) would be subordinate to the second mortgage. A home equity loan is a line of credit available to the borrower that is secured by real estate. It may be placed on a property that already has a first or second mortgage, or it may be placed on a property that is owned free and clear.

If the respondents answered that no first mortgage existed, but a second mortgage did (as in the above case with a home equity loan), computer edit assigned the unit a first mortgage and made the first monthly mortgage payment the amount reported in the second mortgage. The second mortgage data were then made ''No'' in question H24a and blank in question H24b.

Comparability—The 1980 census obtained total regular monthly mortgage payments, including payments on second or junior mortgages, from one single question. Two questions were used in 1990; one for regular monthly payments on first mortgages, and one for regular monthly payments on second or junior mortgages and home equity loans.

SELECTED MONTHLY OWNER COSTS

The data on selected monthly owner costs were obtained from questionnaire items H20 through H26 for owner-occupied one-family houses, condominiums, and mobile homes. Selected monthly owner costs is the sum of payments for mortgages, deeds of trust, contracts to purchase, or similar debts on the property (including payments for the first mortgage, second or junior mortgages, and home equity loans); real estate taxes; fire, hazard, and flood insurance on the property; utilities (electricity, gas, and water); and fuels (oil, coal, kerosene, wood, etc.). It also includes, where appropriate, the monthly condominium fee for condominiums and mobile home costs (personal property taxes, site rent, registration fees, and license fees) for mobile homes.

In certain tabulations, selected monthly owner costs are presented separately for specified owner-occupied housing units (owner-occupied one-family houses on less than 10 acres without a business or medical office on the property), owner-occupied condominiums, and owner-occupied mobile homes. Data are usually shown separately for units ''with a mortgage'' and for units ''not mortgaged.''

Median Selected Monthly Owner Costs—This measure is rounded to the nearest whole dollar.

Comparability—The components of selected monthly owner costs were collected for the first time in 1980. The 1990 tabulations of selected monthly owner costs for specified owner-occupied housing units are virtually identical to 1980, the primary difference was the amounts of the first and second mortgages were collected in separate questions in 1990, while the amounts were collected in a single question in 1980. The component parts of the item were tabulated for mobile homes and condominiums for the first time in 1990.

In 1980, costs for electricity and gas were collected as average monthly costs. In 1990, all utility and fuel costs were collected as yearly costs and divided by 12 to provide an average monthly cost.

SELECTED MONTHLY OWNER COSTS AS A PERCENTAGE OF HOUSEHOLD INCOME IN 1989

The information on selected monthly owner costs as a percentage of household income in 1989 is the computed ratio of selected monthly owner costs to monthly household income in 1989. The ratio was computed separately for each unit and rounded to the nearest whole percentage. The data are tabulated separately for specified owner-occupied units, condominiums, and mobile homes.

Separate distributions are often shown for units ''with a mortgage'' and for units ''not mortgaged.'' Units occupied by households reporting no income or a net loss in 1989 are included in the ''not computed'' category. (For more information, see the discussion under ''Selected Monthly Owner Costs.'')

Comparability—The components of selected monthly owner costs were collected for the first time in 1980. The tabulations of ''Selected Monthly Owner Costs as a Percentage of Household Income in 1989'' for specified owner-occupied housing units are comparable to 1980.

SEWAGE DISPOSAL

The data on sewage disposal were obtained from questionnaire item H16, which was asked at both occupied and vacant housing units. This item was asked on a sample basis. Housing units are either connected to a public sewer, to a septic tank or cesspool, or they dispose of sewage by other means. A public sewer may be operated by a government body or by a private organization. A housing unit is considered to be connected to a septic tank or cesspool when the unit is provided with an underground pit or tank for sewage disposal. The category, ''Other means'' includes housing units which dispose of sewage in some other way.

Comparability—Data on sewage disposal have been collected since 1940. In 1970 and 1980, data were shown only for year-round housing units.

SEX

The data on sex were derived from answers to questionnaire item 3, which was asked of all persons. For most cases in which sex was not reported, it was determined by the appropriate entry from the person's given name and household relationship. Otherwise, sex was imputed according to the relationship to the householder and the age and marital status of the person. (For more information on imputation, see Appendix C, Accuracy of the Data.)

Comparability—A question on the sex of individuals has been asked of the total population in every census.

SOURCE OF WATER

The data on source of water were obtained from questionnaire item H15, which was asked at both occupied and vacant housing units. Housing units may receive their water supply from a number of sources. A common source supplying water to five or more units is classified as a ''Public system or private company.'' The water may be supplied by a city, county, water district, water company, etc., or it may be obtained from a well which supplies water to five or more housing units. If the water is supplied from a well serving four or fewer housing units, the units are classified as having water supplied by either an ''Individual drilled well'' or an ''Individual dug well.'' Drilled wells or small diameter wells are usually less than 1-l/ 2 feet in diameter. Dug wells are usually larger than 1-1/ 2 feet wide and generally hand dug. The category, ''Some other source'' includes water obtained from springs, creeks, rivers, lakes, cisterns, etc.

Comparability—Data on source of water have been collected since 1940. In 1970 and 1980, data were shown only for year-round housing units.

TELEPHONE IN HOUSING UNIT

The data on telephones were obtained from questionnaire item H12, which was asked at occupied housing units. This item was asked on a sample basis. A

telephone must be inside the house or apartment for the unit to be classified as having a telephone. Units where the respondent uses a telephone located inside the building but not in the respondent's living quarters are classified as having no telephone.

Comparability—Data on telephones in 1980 are comparable to 1990. The 1960 and 1970 censuses collected data on telephone availability. A unit was classified as having a telephone available if there was a telephone number on which occupants of the unit could be reached. The telephone could have been in another unit, in a common hall, or outside the building.

TENURE

The data for tenure were obtained from questionnaire item H4, which was asked at all occupied housing units. All occupied housing units are classified as either owner occupied or renter occupied.

Owner Occupied—A housing unit is owner occupied if the owner or co-owner lives in the unit even if it is mortgaged or not fully paid for. The owner or co-owner must live in the unit and usually is the person listed in column 1 of the questionnaire. The unit is ''Owned by you or someone in this household with a mortgage or loan'' if it is being purchased with a mortgage or some other debt arrangement such as a deed of trust, trust deed, contract to purchase, land contract, or purchase agreement. The unit is also considered owned with a mortgage if it is built on leased land and there is a mortgage on the unit.

A housing unit is ''Owned by you or someone in this household free and clear (without a mortgage)'' if there is no mortgage or other similar debt on the house, apartment, or mobile home including units built on leased land if the unit is owned outright without a mortgage. Although owner-occupied units are divided between mortgaged and owned free and clear on the questionnaire, census data products containing 100-percent data show only total owner-occupied counts. More extensive mortgage information is collected from the long-form questionnaire and is shown in census products containing sample data. (For more information, see the discussion under '' Mortgage Status.'')

Renter Occupied—All occupied housing units which are not owner occupied, whether they are rented for cash rent or occupied without payment of cash rent, are classified as renter occupied. ''No cash rent'' units are separately identified in the rent tabulations. Such units are generally provided free by friends or relatives or in exchange for services such as resident manager, caretaker, minister, or tenant farmer. Housing units on military bases also are classified in the ''No cash rent'' category. ''Rented for cash rent'' includes units in continuing care, sometimes called life care arrangements. These arrangements usually involve a contract between one or more individuals and a health services provider guaranteeing the individual shelter, usually a house or apartment, and services, such as meals or transportation to shopping or recreation.

Comparability—Data on tenure have been collected since 1890. In 1970, the question on tenure also included a category for condominium and cooperative ownership. In 1980, condominium units and cooperatives were dropped from the tenure item, and since 1980, only condominium units are identified in a separate question.

For 1990, the response categories were expanded to allow the respondent to report whether the unit was owned with a mortgage or free and clear (without a mortgage). The distinction between units owned with a mortgage and units owned free and clear was added in 1990 to improve the count of owner-occupied units. Research after the 1980 census indicated some respondents did not consider their units owned if they had a mortgage.

UNITS IN STRUCTURE

The data on units in structure (also referred to as ''type of structure'') were obtained from questionnaire item H2, which was asked at all housing units. A structure is a separate building that either has open spaces on all sides or is separated from other structures by dividing walls that extend from ground to roof. In determining the number of units in a structure, all housing units, both occupied and vacant, are counted. Stores or office space are excluded.

The statistics are presented for the number of housing units in structures of specified type and size, not for the number of residential buildings.

1-Unit, Detached—This is a 1-unit structure detached from any other house; that is, with open space on all four sides. Such structures are considered detached even if they have an adjoining shed or garage. A one-family house which contains a business is considered detached as long as the building has open space on all four sides. Mobile homes or trailers to which one or more permanent rooms have been added or built are also included.

1-Unit, Attached—This is a 1-unit structure which has one or more walls extending from ground to roof separating it from adjoining structures. In row houses (sometimes called townhouses), double houses, or houses attached to nonresidential structures, each house is a separate, attached structure if the dividing or common wall goes from ground to roof.

2 or More Units—These are units in structures containing 2 or more housing units, further categorized as units in structures with 2, 3 or 4, 5 to 9, 10 to 19, 20 to 49, and 50 or more units.

Mobile Home or Trailer—Both occupied and vacant mobile homes to which no permanent rooms have been added are counted in this category. Mobile homes or trailers used only for business purposes or for extra sleeping space and mobile homes or trailers for sale on a dealer's lot, at the factory, or in storage are not counted in the housing inventory.

Other—This category is for any living quarters occupied as a housing unit that does not fit the previous categories. Examples that fit this category are houseboats, railroad cars, campers, and vans.

Comparability—Data on units in structure have been collected since 1940 and on mobile homes and trailers since 1950. In 1970 and 1980, these data were shown only for year-round housing units. In 1990, these data are shown for all housing units. In 1980, the data were collected on a sample basis. The category, ''Boat, tent, van, etc.'' was replaced in 1990 by the category ''Other.'' In some areas, the proportion of units classified as ''Other'' is far larger than the number of units that were classified as ''Boat, tent, van, etc.'' in 1980.

USUAL HOME ELSEWHERE

The data for usual home elsewhere are obtained from questionnaire item B, which was completed by census employees. A housing unit temporarily occupied at the time of enumeration entirely by persons with a usual residence elsewhere is classified as vacant. The occupants are classified as having a ''Usual home elsewhere'' and are counted at the address of their usual place of residence. Typical examples are people in a vacation home, persons renting living quarters temporarily for work, and migrant workers.

Limitation of the Data—Evidence from previous censuses suggests that in some areas enumerators marked units as ''vacant—usual home elsewhere'' when they should have marked ''vacant—regular.''

Comparability—Data for usual home elsewhere was tabulated for the first time in 1980.

UTILITIES

The data on utility costs were obtained from questionnaire items H20a through H20d, which were asked of occupied housing units. These items were asked on a sample basis.

Questions H20a through H20d asked for the yearly cost of utilities (electricity, gas, water) and other fuels (oil, wood, kerosene, etc.). For the tabulations, these yearly amounts are divided by 12 to derive the average monthly cost and are then included in the computation of ''Gross Rent,'' ''Gross Rent as a Percentage of Household Income in 1989,'' ''Selected Monthly Owner Costs,'' and ''Selected Monthly Owner Costs as a Percentage of Household Income in 1989.''

Costs are recorded if paid by or billed to occupants, a welfare agency, relatives, or friends. Costs that are paid by landlords, included in the rent payment, or included in condominium or cooperative fees are excluded.

Limitation of the Data—Research has shown that respondents tended to overstate their expenses for electricity and gas when compared to utility company records. There is some evidence that this overstatement is reduced when yearly costs are asked rather than monthly costs. Caution should be exercised in using these data for direct analysis because costs are not reported for certain kinds of units such as renter-occupied units with all utilities included in the rent and owner-occupied condominium units with utilities included in the condominium fee.

Comparability—The data on utility costs have been collected since 1980 for owner-occupied housing units, and since 1940 for renter-occupied housing units. In 1980, costs for electricity and gas were collected as average monthly costs. In 1990, all utility and fuel costs were collected as yearly costs and divided by 12 to provide an average monthly cost.

VACANCY STATUS

The data on vacancy status were obtained from questionnaire item C1, which was completed by census enumerators. Vacancy status and other characteristics of vacant units were determined by enumerators obtaining information from landlords, owners, neighbors, rental agents, and others. Vacant units are subdivided according to their housing market classification as follows:

For Rent—These are vacant units offered ''for rent,'' and vacant units offered either ''for rent'' or ''for sale.''

For Sale Only—These are vacant units being offered ''for sale only,'' including units in cooperatives and condominium projects if the individual units are offered ''for sale only.''

Rented or Sold, Not Occupied—If any money rent has been paid or agreed upon but the new renter has not moved in as of the date of enumeration, or if the unit has recently been sold but the new owner has not yet moved in, the vacant unit is classified as ''rented or sold, not occupied.''

For Seasonal, Recreational, or Occasional Use—These are vacant units used or intended for use only in certain seasons or for weekend or other occasional use throughout the year.

Seasonal units include those used for summer or winter sports or recreation, such as beach cottages and hunting cabins. Seasonal units may also include quarters for such workers as herders and loggers. Interval ownership units, sometimes called shared ownership or time-sharing condominiums, also are included here.

For Migrant Workers—These include vacant units intended for occupancy by migratory workers employed in farm work during the crop season. (Work in a cannery, a freezer plant, or a food processing plant is not farm work.)

Other Vacant—If a vacant unit does not fall into any of the classifications specified above, it is classified as ''other vacant.'' For example, this category includes units held for occupancy by a caretaker or janitor, and units held for personal reasons of the owner.

Homeowner Vacancy Rate—This is the percentage relationship between the number of vacant units for sale and the total homeowner inventory. It is computed by dividing the number of vacant units for sale only by the sum of the owner-occupied units and the number of vacant units that are for sale only.

Rental Vacancy Rate—This is the percentage relationship of the number of vacant units for rent to the total rental inventory. It is computed by dividing the number of vacant units for rent by the sum of the renter-occupied units and the number of vacant units for rent.

Comparability—Data on vacancy status have been collected since 1940. For 1990, the category, ''seasonal/ recreational/ occasional use'' combined vacant units classified in 1980 as ''seasonal or migratory'' and ''held for occasional use.'' Also, in 1970 and 1980, housing characteristics were generally presented only for year-round units. In 1990, housing characteristics are shown for all housing units.

VALUE

The data on value (also referred to as ''price asked'' for vacant units) were obtained from questionnaire item H6, which was asked at housing units that were owned, being bought, or vacant for sale at the time of enumeration. Value is the respondent's estimate of how much the property (house and lot, mobile home and lot, or condominium unit) would sell for if it were for sale. If the house or mobile home is owned or being bought, but the land on which it sits is not, the respondent was asked to estimate the combined value of the house or mobile home and the land. For vacant units, value is the price asked for the property.

Value is tabulated separately for all owner-occupied and vacant-for-sale housing units, owner-occupied and vacant-for-sale mobile homes or trailers, and specified owner-occupied and specified vacant-for-sale housing units. Specified owner-occupied and specified vacant-for-sale housing units include only one-family houses on less than 10 acres without a business or medical office on the property. The data for ''specified'' units exclude mobile homes, houses with a business or medical office, houses on 10 or more acres, and housing units in multi-unit buildings.

Median and Quartile Value—The median divides the value distribution into two equal parts. Quartiles divide the value distribution into four equal parts. These measures are rounded to the nearest hundred dollars. (For more information on medians and quartiles, see the discussion under ''Derived Measures.'')

Aggregate Value—To calculate aggregate value, the amount assigned for the category ''Less than $10,000'' is $9,000. The amount assigned to the category ''$500,000 or more'' is $600,000. Mean value is rounded to the nearest hundred dollars. (For more information on aggregates and means, see the discussion under ''Derived Measures.'')

Comparability—In 1980, value was asked only at owner-occupied or vacant-for-sale one-family houses on less than 10 acres with no business or medical office on the property and at all owner-occupied or vacant-for-sale condominium housing units. Mobile homes were excluded. Value data were presented for specified owner-occupied housing units, specified vacant-for-sale-only housing units, and owner-occupied condominium housing units.

In 1990, the question was asked at all owner-occupied or vacant-for-sale-only housing units with no exclusions. Data presented for specified owner-occupied and specified vacant-for-sale-only housing units will include one-family condominium houses but not condominiums in multi-unit structures since condominium units are now identified only in long-form questionnaires.

For 1990, quartiles have been added because the range of values and rents in the United States has increased in recent years. Upper and lower quartiles can be used to note large value and rent differences among various geographic areas.

VEHICLES AVAILABLE

The data on vehicles available were obtained from questionnaire item H13, which was asked at occupied housing units. This item was asked on a sample basis. These data show the number of households with a specified number of passenger cars, vans, pickup or panel trucks of one-ton capacity or less kept at home and available for the use of household members. Vehicles rented or leased for one month or more, company vehicles, and police and government vehicles are included

if kept at home and used for nonbusiness purposes. Dismantled or immobile vehicles are excluded. Vehicles kept at home but used only for business purposes are also excluded.

Vehicles Per Household—This is computed by dividing aggregate vehicles available by the number of occupied housing units.

Limitation of the Data—The 1980 census evaluations showed that the number of automobiles was slightly overreported; the number of vans and trucks slightly underreported. The statistics do not measure the number of vehicles privately owned or the number of households owning vehicles.

Comparability—Data on automobiles available were collected from 1960 to 1980. In 1980, a separate question was also asked on the number of trucks and vans. The data on automobiles and trucks and vans were presented separately and also as a combined vehicles available tabulation. The 1990 data are comparable to the 1980 vehicles available tabulations.

YEAR HOUSEHOLDER MOVED INTO UNIT

The data on year householder moved into unit were obtained from questionnaire item H8, which was asked at occupied housing units. This item was asked on a sample basis. These data refer to the year of the latest move by the householder. If a householder moved back into a housing unit he or she previously occupied, the year of the latest move was reported. If the householder moved from one apartment to another within the same building, the year the householder moved into the present apartment was reported. The intent is to establish the year the present occupancy by the householder began. The year that the householder moved in is not necessarily the same year other members of the household moved, although in the great majority of cases an entire household moves at the same time.

Comparability—In 1960 and 1970, this question was asked of every person and included in population reports. This item in housing tabulations refers to the year the household head moved in. In 1980 and 1990, the question was asked only of the householder.

YEAR STRUCTURE BUILT

The data on year structure built were obtained from questionnaire item H17, which was asked at both occupied and vacant housing units. This item was asked on a sample basis. Data on year structure built refer to when the building was first constructed, not when it was remodeled, added to, or converted. For housing units under construction which met the housing unit definition; that is, all exterior windows, doors, and final usable floors were in place, the category ''1989 or March 1990'' was used. For a houseboat or mobile home or trailer, the manufacturer's model year was assumed to be the year built. The figures shown in census data products relate to the number of units built during the specified periods and are still in existence at the time of enumeration.

Median Year Structure Built—The median divides the distribution into two equal parts. The median is rounded to the nearest calendar year. Median age of housing can be obtained by subtracting median year structure built from 1990. For example, if the median year structure built is 1957, the median age of housing in that area is 33 years (1990 minus 1957).

Limitation of the Data—Data on year structure built are more susceptible to errors of response and nonreporting than data on many other items since respondents must rely on their memory or on estimates of persons who have lived in the neighborhood a long time. Available evidence indicates there is underreporting in the older year structure built categories, especially ''Built in 1939 or earlier.'' The introduction of the ''Don't know'' category (see below the discussion on ''Comparability'') may result in relatively higher allocation rates. Data users should refer to the discussion in Appendix C, Accuracy of the Data and to the allocation tables.

Comparability—Data on year structure built were collected for the first time in the 1940 census. Since then, the response categories have been modified to accommodate the 10-year period between each census. In 1990, the category, ''Don't Know'' was added in an effort to minimize the response error mentioned in the paragraph above on limitation of the data.

DERIVED MEASURES

Census data products include various derived measures such as medians, means, and percentages, as well as certain rates and ratios. Derived measures which round to less than 0.1 are not shown but indicated as zero. In printed reports, zero is indicated by showing a dash (–).

Interpolation

Interpolation is frequently used in calculating medians or quartiles based on interval data and in approximating standard errors from tables. Linear interpolation is used to estimate values of a function between two known values. ''Pareto interpolation'' is an alternative to linear interpolation. It is used by the Census Bureau in calculating median income within intervals wider than $2,500. In Pareto interpolation, the logarithm of the median is derived by interpolating between the logarithms of the upper and lower income limits of the median category.

Mean

This measure represents an arithmetic average of a set of values. It is derived by dividing the sum of a group of numerical items (or aggregate) by the total number of

items. Aggregates are used in computing mean values. For example, mean family income is obtained by dividing the aggregate of all income reported by persons in families by the total number of families. (Additional information on means and aggregates is included in the separate explanations of many population and housing subjects.)

Median

This measure represents the middle value in a distribution. The median divides the total frequency into two equal parts: one-half of the cases fall below the median and one-half of the cases exceed the median. The median is computed on the basis of the distribution as tabulated, which is sometimes more detailed than the distribution shown in specific census publications and other data products.

In reports, if the median falls within the upper interval of an open-ended distribution, the median is shown as the initial value of the interval followed by a plus sign (+), or if within the lower interval, the median is shown as the upper value of the category followed by a minus sign (–). For summary tape files, if the median falls within the upper or lower interval, it is set to a specified value. (Additional information on medians is included in the separate explanations of many population and housing subjects.)

Percentages, Rates, and Ratios

These measures are frequently presented in census products and are used to compare two numbers or two sets of measurements. These comparisons are made in two ways: (1) subtraction which provides an absolute measure of the difference between two items and (2) the quotient of two numbers which provides a relative measure of difference.

Quartile

This measure divides a distribution into four equal parts. The first quartile (or lower quartile) is the value that defines the upper limit of the lowest one-quarter of the cases. The second quartile is the median. The third quartile (or upper quartile) defines the lower limit of the upper one-quarter of the cases in the distribution. The difference between the upper and lower quartiles is called the interquartile range. This interquartile range is less affected by wide variations than is the mean. Quartiles are presented for certain financial characteristics such as housing value and rent.

APPENDIX C.
Accuracy of the Data

CONTENTS

Confidentiality of the Data C–1
Editing of Unacceptable Data C–9
Errors in the Data C–2
Estimation Procedure C–5
Sample Design C–1

INTRODUCTION

The data contained in this data product are based on the 1990 census sample. The data are estimates of the actual figures that would have been obtained from a complete count. Estimates derived from a sample are expected to be different from the 100-percent figures because they are subject to sampling and nonsampling errors. Sampling error in data arises from the selection of persons and housing units to be included in the sample. Nonsampling error affects both sample and 100-percent data, and is introduced as a result of errors that may occur during the collection and processing phases of the census. Provided below is a detailed discussion of both types of errors and a description of the estimation procedures.

SAMPLE DESIGN

Every person and housing unit in the United States was asked certain basic demographic and housing questions (for example, race, age, marital status, housing value, or rent). A sample of these persons and housing units was asked more detailed questions about such items as income, occupation, and housing costs in addition to the basic demographic and housing information. The primary sampling unit for the 1990 census was the housing unit, including all occupants. For persons living in group quarters, the sampling unit was the person. Persons in group quarters were sampled at a 1-in-6 rate.

The sample designation method depended on the data collection procedures. Approximately 95 percent of the population was enumerated by the mailback procedure. In these areas, the Bureau of the Census either purchased a commercial mailing list, which was updated by the United States Postal Service and Census Bureau field staff, or prepared a mailing list by canvassing and listing each address in the area prior to Census Day. These lists were computerized and the appropriate units were electronically designated as sample units. The questionnaires were either mailed or hand-delivered to the addresses with instructions to complete and mail back the form.

Housing units in governmental units with a precensus (1988) estimated population of fewer than 2,500 persons were sampled at 1-in-2. Governmental units were defined for sampling purposes as all incorporated places, all counties, all county equivalents such as parishes in Louisiana, and all minor civil divisions in Connecticut, Maine, Massachusetts, Michigan, Minnesota, New Hampshire, New Jersey, New York, Pennsylvania, Rhode Island, Vermont, and Wisconsin. Housing units in census tracts and block numbering areas (BNA's) with a precensus housing unit count below 2,000 housing units were sampled at 1-in-6 for those portions not in small governmental units (governmental units with a population less than 2,500). Housing units within census tracts and BNA's with 2,000 or more housing units were sampled at 1-in-8 for those portions not in small governmental units.

In list/ enumerate areas (about 5 percent of the population), each enumerator was given a blank address register with designated sample lines. Beginning about Census Day, the enumerator systematically canvassed an assigned area and listed all housing units in the address register in the order they were encountered. Completed questionnaires, including sample information for any housing unit listed on a designated sample line, were collected. For all governmental units with fewer than 2,500 persons in list/ enumerate areas, a 1-in-2 sampling rate was used. All other list/ enumerate areas were sampled at 1-in-6.

Housing units in American Indian reservations, tribal jurisdiction statistical areas, and Alaska Native villages were sampled according to the same criteria as other governmental units, except the sampling rates were based on the size of the American Indian and Alaska Native population in those areas as measured in the 1980 census. Trust lands were sampled at the same rate as their associated American Indian reservations. Census designated places in Hawaii were sampled at the same rate as governmental units because the Census Bureau does not recognize incorporated places in Hawaii.

The purpose of using variable sampling rates was to provide relatively more reliable estimates for small areas and decrease respondent burden in more densely populated areas while maintaining data reliability. When all sampling rates were taken into account across the Nation, approximately one out of every six housing units in the Nation was included in the 1990 census sample.

CONFIDENTIALITY OF THE DATA

To maintain the confidentiality required by law (Title 13, United States Code), the Bureau of the Census applies a confidentiality edit to the 1990 census data to assure that

published data do not disclose information about specific individuals, households, or housing units. As a result, a small amount of uncertainty is introduced into the estimates of census characteristics. The sample itself provides adequate protection for most areas for which sample data are published since the resulting data are estimates of the actual counts; however, small areas require more protection. The edit is controlled so that the basic structure of the data is preserved.

The confidentiality edit is implemented by selecting a small subset of individual households from the internal sample data files and blanking a subset of the data items on these household records. Responses to those data items were then imputed using the same imputation procedures that were used for nonresponse. A larger subset of households is selected for the confidentiality edit for small areas to provide greater protection for these areas. The editing process is implemented in such a way that the quality and usefulness of the data were preserved.

ERRORS IN THE DATA

Since statistics in this data product are based on a sample, they may differ somewhat from 100-percent figures that would have been obtained if all housing units, persons within those housing units, and persons living in group quarters had been enumerated using the same questionnaires, instructions, enumerators, etc. The sample estimate also would differ from other samples of housing units, persons within those housing units, and persons living in group quarters. The deviation of a sample estimate from the average of all possible samples is called the sampling error. The standard error of a sample estimate is a measure of the variation among the estimates from all the possible samples and thus is a measure of the precision with which an estimate from a particular sample approximates the average result of all possible samples. The sample estimate and its estimated standard error permit the construction of interval estimates with prescribed confidence that the interval includes the average result of all possible samples. Described below is the method of calculating standard errors and confidence intervals for the data in this product.

In addition to the variability which arises from the sampling procedures, both sample data and 100-percent data are subject to nonsampling error. Nonsampling error may be introduced during any of the various complex operations used to collect and process census data. For example, operations such as editing, reviewing, or handling questionnaires may introduce error into the data. A detailed discussion of the sources of nonsampling error is given in the section on ''Control of Nonsampling Error'' in this appendix.

Nonsampling error may affect the data in two ways. Errors that are introduced randomly will increase the variability of the data and should therefore be reflected in the standard error. Errors that tend to be consistent in one direction will make both sample and 100-percent data biased in that direction. For example, if respondents consistently tend to under-report their income, then the resulting counts of households or families by income category will tend to be understated for the higher income categories and overstated for the lower income categories. Such biases are not reflected in the standard error.

Calculation of Standard Errors

Totals and Percentages—Tables A through C in this appendix contain the information necessary to calculate the standard errors of sample estimates in this data product. To calculate the standard error, it is necessary to know the basic standard error for the characteristic (given in table A or B) that would result under a simple random sample design (of persons, households, or housing units) and estimation technique; the design factor for the particular characteristic estimated (given in table C); and the number of persons or housing units in the tabulation area and the percent of these in the sample. For machine-readable products, the percent-in-sample is included in a data matrix on the file for each tabulation area. In printed reports, the percent-in-sample is provided in data tables at the end of the statistical tables that compose the report. The design factors reflect the effects of the actual sample design and complex ratio estimation procedure used for the 1990 census.

The steps given below should be used to calculate the standard error of an estimate of a total or a percentage contained in this product. A percentage is defined here as a ratio of a numerator to a denominator where the numerator is a subset of the denominator. For example, the proportion of Black teachers is the ratio of Black teachers to all teachers.

1. Obtain the standard error from table A or B (or use the formula given below the table) for the estimated total or percentage, respectively.

2. Find the geographic area to which the estimate applies in the appropriate percent-in-sample table or appropriate matrix, and obtain the person or housing unit ''percent-in-sample'' figure for this area. Use the person ''percent-in-sample'' figure for person and family characteristics. Use the housing unit ''percent-in-sample'' figure for housing unit characteristics.

3. Use table C to obtain the design factor for the characteristic (for example, employment status, school enrollment) and the range that contains the percent-in-sample with which you are working. Multiply the basic standard error by this factor.

The unadjusted standard errors of zero estimates or of very small estimated totals or percentages will approach zero. This is also the case for very large percentages or estimated totals that are close to the size of the tabulation

areas to which they correspond. Nevertheless, these estimated totals and percentages still are subject to sampling and nonsampling variability, and an estimated standard error of zero (or a very small standard error) is not appropriate. For estimated percentages that are less than 2 or greater than 98, use the basic standard errors in table B that appear in the ''2 or 98'' row. For an estimated total that is less than 50 or within 50 of the total size of the tabulation area, use a basic standard error of 16.

An illustration of the use of the tables is given in the section entitled ''Use of Tables to Compute Standard Errors.''

Sums and Differences—The standard errors estimated from these tables are not directly applicable to sums of and differences between two sample estimates. To estimate the standard error of a sum or difference, the tables are to be used somewhat differently in the following three situations:

1. For the sum of or difference between a sample estimate and a 100-percent value, use the standard error of the sample estimate. The complete count value is not subject to sampling error.

2. For the sum of or difference between two sample estimates, the appropriate standard error is approximately the square root of the sum of the two individual standard errors squared; that is, for standard errors:

$$SE_{\hat{X}} \text{ and } SE_{\hat{Y}} \text{ of estimates } \hat{X} \text{ and } \hat{Y}$$

$$SE_{\hat{X} \pm \hat{Y}} = SE_{\hat{X} - \hat{Y}} = \sqrt{SE_{\hat{X}}^2 + SE_{\hat{Y}}^2}$$

   This method, however, will underestimate (overestimate) the standard error if the two items in a sum are highly positively (negatively) correlated or if the two items in a difference are highly negatively (positively) correlated. This method may also be used for the difference between (or sum of) sample estimates from two censuses or from a census sample and another survey. The standard error for estimates not based on the 1990 census sample must be obtained from an appropriate source outside of this appendix.

3. For the differences between two estimates, one of which is a subclass of the other, use the tables directly where the calculated difference is the estimate of interest. For example, to determine the estimate of non-Black teachers, one may subtract the estimate of Black teachers from the estimate of total teachers. To determine the standard error of the estimate of non-Black teachers apply the above formula directly.

Ratios—Frequently, the statistic of interest is the ratio of two variables, where the numerator is not a subset of the denominator. For example, the ratio of teachers to students in public elementary schools. The standard error of the ratio between two sample estimates is estimated as follows:

1. If the ratio is a proportion, then follow the procedure outlined for ''Totals and Percentages.''

2. If the ratio is not a proportion, then approximate the standard error using the formula below.

$$SE_{\hat{X}/\hat{Y}} = \frac{\hat{X}}{\hat{Y}} \sqrt{\frac{SE_{\hat{X}}^2}{\hat{X}^2} + \frac{SE_{\hat{Y}}^2}{\hat{Y}^2}}$$

Medians—For the standard error of the median of a characteristic, it is necessary to examine the distribution from which the median is derived, as the size of the base and the distribution itself affect the standard error. An approximate method is given here. As the first step, compute one-half of the number on which the median is based (refer to this result as N/2). Treat N/2 as if it were an ordinary estimate and obtain its standard error as instructed above. Compute the desired confidence interval about N/2. Starting with the lowest value of the characteristic, cumulate the frequencies in each category of the characteristic until the sum equals or first exceeds the lower limit of the confidence interval about N/2. By linear interpolation, obtain a value of the characteristic corresponding to this sum. This is the lower limit of the confidence interval of the median. In a similar manner, continue cumulating frequencies until the sum equals or exceeds the count in excess of the upper limit of the interval about N/2. Interpolate as before to obtain the upper limit of the confidence interval for the estimated median.

When interpolation is required in the upper open-ended interval of a distribution to obtain a confidence bound, use 1.5 times the lower limit of the open-ended confidence interval as the upper limit of the open-ended interval.

Confidence Intervals

A sample estimate and its estimated standard error may be used to construct confidence intervals about the estimate. These intervals are ranges that will contain the average value of the estimated characteristic that results over all possible samples, with a known probability. For example, if all possible samples that could result under the 1990 census sample design were independently selected and surveyed under the same conditions, and if the estimate and its estimated standard error were calculated for each of these samples, then:

1. Approximately 68 percent of the intervals from one estimated standard error below the estimate to one estimated standard error above the estimate would contain the average result from all possible samples;

2. Approximately 90 percent of the intervals from 1.645 times the estimated standard error below the estimate to 1.645 times the estimated standard error above the estimate would contain the average result from all possible samples.

3. Approximately 95 percent of the intervals from two estimated standard errors below the estimate to two estimated standard errors above the estimate would contain the average result from all possible samples.

The intervals are referred to as 68 percent, 90 percent, and 95 percent confidence intervals, respectively.

The average value of the estimated characteristic that could be derived from all possible samples is or is not contained in any particular computed interval. Thus, we cannot make the statement that the average value has a certain probability of falling between the limits of the calculated confidence interval. Rather, one can say with a specified probability of confidence that the calculated confidence interval includes the average estimate from all possible samples (approximately the 100-percent value).

Confidence intervals also may be constructed for the ratio, sum of, or difference between two sample figures. This is done by first computing the ratio, sum, or difference, then obtaining the standard error of the ratio, sum, or difference (using the formulas given earlier), and finally forming a confidence interval for this estimated ratio, sum, or difference as above. One can then say with specified confidence that this interval includes the ratio, sum, or difference that would have been obtained by averaging the results from all possible samples.

The estimated standard errors given in this appendix do not include all portions of the variability due to nonsampling error that may be present in the data. The standard errors reflect the effect of simple response variance, but not the effect of correlated errors introduced by enumerators, coders, or other field or processing personnel. Thus, the standard errors calculated represent a lower bound of the total error. As a result, confidence intervals formed using these estimated standard errors may not meet the stated levels of confidence (i.e., 68, 90, or 95 percent). Thus, some care must be exercised in the interpretation of the data in this data product based on the estimated standard errors.

A standard sampling theory text should be helpful if the user needs more information about confidence intervals and nonsampling errors.

Use of Tables to Compute Standard Errors

The following is a hypothetical example of how to compute a standard error of a total and a percentage. Suppose a particular data table shows that for City A 9,948 persons out of all 15,888 persons age 16 years and over were in the civilian labor force. The percent-in-sample table lists City A with a percent-in-sample of 16.0 percent (Persons column). The column in table C which includes 16.0 percent-in-sample shows the design factor to be 1.1 for ''Employment status.''

The basic standard error for the estimated total 9,948 may be obtained from table A or from the formula given below table A. In order to avoid interpolation, the use of the formula will be demonstrated here. Suppose that the total population of City A was 21,220. The formula for the basic standard error, SE, is

$$SE\$9{,}948\$ = \sqrt{5\$9{,}948\$\ \$1\$9{,}948\$21{,}220\$}$$

$$= 163 \text{ persons.}$$

The standard error of the estimated 9,948 persons 16 years and over who were in the civilian labor force is found by multiplying the basic standard error 163 by the design factor, 1.1 from table C. This yields an estimated standard error of 179 for the total number of persons 16 years and over in City A who were in the civilian labor force.

The estimated percent of persons 16 years and over who were in the civilian labor force in City A is 62.6. From table B, the unadjusted standard error is found to be approximately 0.85 percentage points. The standard error for the estimated 62.6 percent of persons 16 years and over who were in the civilian labor force is 0.85 x 1.1 = 0.94 percentage points.

A note of caution concerning numerical values is necessary. Standard errors of percentages derived in this manner are approximate. Calculations can be expressed to several decimal places, but to do so would indicate more precision in the data than is justifiable. Final results should contain no more than two decimal places when the estimated standard error is one percentage point (i.e., 1.00) or more.

In the previous example, the standard error of the 9,948 persons 16 years and over in City A who were in the civilian labor force was found to be 179. Thus, a 90 percent confidence interval for this estimated total is found to be:

$$\$9{,}948\ \$\ 1.645\$179\$\$ \text{ to } \$9{,}948\ \$\ 1.645\$179\$\$$$

or

9,654 to 10,242

One can say, with about 90 percent confidence, that this interval includes the value that would have been obtained by averaging the results from all possible samples.

The following is an illustration of the calculation of standard errors and confidence intervals when a difference between two sample estimates is obtained. For example, suppose the number of persons in City B age 16 years and over who were in the civilian labor force was 9,314 and the total number of persons 16 years and over was 16,666. Further suppose the population of City B was 25,225. Thus, the estimated percentage of persons 16 years and over who were in the civilian labor force is 55.9 percent. The unadjusted standard error determined using the formula provided at the bottom of table B is 0.86

percentage points. We find that City B had a percent-in-sample of 15.7. The range which includes 15.7 percent-in-sample in table C shows the design factor to be 1.1 for ''Employment Status.'' Thus, the approximate standard error of the percentage (55.9 percent) is 0.86 x 1.1 = 0.95 percentage points.

Now suppose that one wished to obtain the standard error of the difference between City A and City B of the percentages of persons who were 16 years and over and who were in the civilian labor force. The difference in the percentages of interest for the two cities is:

$$62.6 - 55.9 = 6.7 \text{ percent.}$$

Using the results of the previous example:

$$SE\$6.7\$ = \sqrt{\$SE\$62.6\$\$^2\$\$SE\$55.9\$\$^2} = \sqrt{\$0.94\$^2\$\$0.95\$^2}$$

$$= 1.34 \text{ percentage points}$$

The 90 percent confidence interval for the difference is formed as before:

$$\$6.70 \ \$ \ 1.645\$1.34\$\$ \text{ to } \$6.70 \ \$ \ 1.645\$1.34\$\$$$

or

4.50 to 8.90

One can say with 90 percent confidence that the interval includes the difference that would have been obtained by averaging the results from all possible samples.

For reasonably large samples, ratio estimates are normally distributed, particularly for the census population. Therefore, if we can calculate the standard error of a ratio estimate then we can form a confidence interval around the ratio. Suppose that one wished to obtain the standard error of the ratio of the estimate of persons who were 16 years and over and who were in the civilian labor force in City A to the estimate of persons who were 16 years and over and who were in the civilian labor force in City B. The ratio of the two estimates of interest is:

$$9948/9314 = 1.07$$

$$SE\ \$1.07\$ = \$\frac{9948}{9314}\$\ \$\sqrt{\frac{179^2}{\$9948\$^2}\ \$\ \frac{188^2}{\$9314\$^2}}$$

$$= .029$$

Using the results above, the 90 percent confidence interval for this ratio would be:

$$\$1.07\$1.645\$.029\$\$ \text{ to } \$1.07\$1.645\$.029\$\$$$

or

1.02 to 1.12

ESTIMATION PROCEDURE

The estimates which appear in this publication were obtained from an iterative ratio estimation procedure (iterative proportional fitting) resulting in the assignment of a weight to each sample person or housing unit record. For any given tabulation area, a characteristic total was estimated by summing the weights assigned to the persons or housing units possessing the characteristic in the tabulation area. Estimates of family or household characteristics were based on the weight assigned to the family member designated as householder. Each sample person or housing unit record was assigned exactly one weight to be used to produce estimates of all characteristics. For example, if the weight given to a sample person or housing unit had the value 6, all characteristics of that person or housing unit would be tabulated with the weight of 6. The estimation procedure, however, did assign weights varying from person to person or housing unit to housing unit. The estimation procedure used to assign the weights was performed in geographically defined ''weighting areas.'' Weighting areas generally were formed of contiguous geographic units which agreed closely with census tabulation areas within counties. Weighting areas were required to have a minimum sample of 400 persons. Weighting areas never crossed State or county boundaries. In small counties with a sample count below 400 persons, the minimum required sample condition was relaxed to permit the entire county to become a weighting area.

Within a weighting area, the ratio estimation procedure for persons was performed in four stages. For persons, the first stage applied 17 household-type groups. The second stage used two groups: sampling rate of 1-in-2; sampling rate less than 1-in-2. The third stage used the dichotomy householders/ nonhouseholders. The fourth stage applied 180 aggregate age-sex-race-Hispanic origin categories. The stages were as follows:

PERSONS

STAGE I: TYPE OF HOUSEHOLD

Group	
	Persons in Housing Units With a Family With Own Children Under 18
1	2 persons in housing unit
2	3 persons in housing unit
3	4 persons in housing unit
4	5 to 7 persons in housing unit
5	8 or more persons in housing unit
	Persons in Housing Units With a Family Without Own Children Under 18
6-10	2 through 8 or more persons in housing unit
	Persons in All Other Housing Units
11	1 person in housing unit
12-16	2 through 8 or more persons in housing unit
	Persons in Group Quarters
17	Persons in Group Quarters

STAGE II: SAMPLING RATES

1	Sampling rate of 1-in-2
2	Sampling rate less than 1-in-2

STAGE III: HOUSEHOLDER/ NONHOUSEHOLDER

1	Householder
2	Nonhouseholder

STAGE IV: AGE/ SEX/ RACE/ HISPANIC ORIGIN

Group	
	White
	Persons of Hispanic Origin
	Male
1	0 to 4 years
2	5 to 14 years
3	15 to 19 years
4	20 to 24 years
5	25 to 34 years
6	35 to 54 years
7	55 to 64 years
8	65 to 74 years
9	75 years and over
	Female
10-18	Same age categories as groups 1 through 9.
	Persons Not of Hispanic Origin
19-36	Same sex and age categories as groups 1 through 18.
	Black
37-72	Same age/ sex/ Hispanic origin categories as groups 1 through 36.
	Asian or Pacific Islander
73-108	Same age/ sex/ Hispanic origin categories as groups 1 through 36.
	American Indian, Eskimo, or Aleut
109-144	Same age/ sex/ Hispanic origin categories as groups 1 through 36.
	Other Race (includes those races not listed above)
145-180	Same age/ sex/ Hispanic origin categories as groups 1 through 36.

Within a weighting area, the first step in the estimation procedure was to assign an initial weight to each sample person record. This weight was approximately equal to the inverse of the probability of selecting a person for the census sample.

The next step in the estimation procedure, prior to iterative proportional fitting, was to combine categories in each of the four estimation stages, when needed to increase the reliability of the ratio estimation procedure. For each stage, any group that did not meet certain criteria for the unweighted sample count or for the ratio of the 100-percent to the initially weighted sample count, was combined, or collapsed, with another group in the same stage according to a specified collapsing pattern. At the fourth stage, an additional criterion concerning the number of complete count persons in each race/ Hispanic origin category was applied.

As the final step, the initial weights underwent four stages of ratio adjustment applying the grouping procedures described above. At the first stage, the ratio of the complete census count to the sum of the initial weights for each sample person was computed for each stage I group. The initial weight assigned to each person in a group was then multiplied by the stage I group ratio to produce an adjusted weight.

In stage II, the stage I adjusted weights were again adjusted by the ratio of the complete census count to the sum of the stage I weights for sample persons in each stage II group. Next, at stage III, the stage II weights were adjusted by the ratio of the complete census count to the sum of the stage II weights for sample persons in each stage III group. Finally, at stage IV, the stage III weights were adjusted by the ratio of the complete census count to the sum of the stage III weights for sample persons in each stage IV group. The four stages of ratio adjustment were performed two times (two iterations) in the order given above. The weights obtained from the second iteration for stage IV were assigned to the sample person records. However, to avoid complications in rounding for tabulated data, only whole number weights were assigned. For example, if the final weight of the persons in a particular group was 7.25 then 1/ 4 of the sample persons in this group were randomly assigned a weight of 8, while the remaining 3/ 4 received a weight of 7.

The ratio estimation procedure for housing units was essentially the same as that for persons, except that vacant units were treated differently. The occupied housing unit ratio estimation procedure was done in four stages, and the vacant housing unit ratio estimation procedure was done in a single stage. The first stage for occupied housing units applied 16 household type categories, while the second stage used the two sampling categories described above for persons. The third stage applied three units-in-structure categories; i.e. single units, multi-unit less than 10 and multi-unit 10 or more. The fourth stage could potentially use 200 tenure-race-Hispanic origin-value/ rent groups. The stages for ratio estimation for housing units were as follows:

OCCUPIED HOUSING UNITS

STAGE I: TYPE OF HOUSEHOLD

Group	
	Housing Units With a Family With Own Children Under 18
1	2 persons in housing unit
2	3 persons in housing unit
3	4 persons in housing unit
4	5 to 7 persons in housing unit
5	8 or more persons in housing unit
	Housing Units With a Family Without Own Children Under 18
6-10	2 through 8 or more persons in housing unit

STAGE I: TYPE OF HOUSEHOLD—Con.

All Other Housing Units

11	1 person in housing unit
12-16	2 through 8 or more persons in housing unit

STAGE II: SAMPLING RATE CATEGORY

1	Sampling rate of 1-in-2
2	Sampling rate less than 1-in-2

STAGE III: UNITS IN STRUCTURE

1	Single unit structure
2	Multi-unit structure consisting of fewer than 10 individual units
3	Multi-unit structure consisting of 10 or more individual units

STAGE IV: TENURE/ RACE AND HISPANIC ORIGIN OF HOUSEHOLDER/ VALUE OR RENT

Group	
	Owner
	White Householder
	Householder of Hispanic Origin
	Value
1	Less than $20,000
2	$20,000 to $39,999
3	$40,000 to $59,999
4	$60,000 to $79,999
5	$80,000 to $99,999
6	$100,000 to $149,999
7	$150,000 to $249,999
8	$250,000 to $299,999
9	$300,000 or more
10	Other[1]
	Householder Not of Hispanic Origin
11-20	Same value categories as groups 1 through 10
	Black Householder
21-40	Same Hispanic origin/ value categories as groups 1 through 20
	Asian or Pacific Islander Householder
41-60	Same Hispanic origin/ value categories as groups 1 through 20
	American Indian, Eskimo, or Aleut Householder
61-80	Same Hispanic origin/ value categories as groups 1 through 20
	Householder of Other Race
81-100	Same Hispanic origin/ value categories as groups 1 through 20
	Renter
	White Householder
	Householder of Hispanic origin
	Rent
101	Less than $100
102	$100 to $199
103	$200 to $299
104	$300 to $399
105	$400 to $499
106	$500 to $599
107	$600 to $749
108	$750 to $999
109	$1,000 or more
110	No cash rent
	Householder Not of Hispanic Origin
111-120	Same rent categories as groups 101 through 110
	Black Householder
121-140	Same Hispanic origin/ rent categories as groups 101 through 120
	Asian or Pacific Islander Householder
141-160	Same Hispanic origin/ rent categories as groups 101 through 120
	American Indian, Eskimo, or Aleut Householder
161-180	Same Hispanic origin/ rent categories as groups 101 through 120
	Householder of Other Race
181-200	Same Hispanic origin/ rent categories as groups 101 through 120
	Vacant Housing Units
1	Vacant for rent
2	Vacant for sale
3	Other vacant

[1]Value of units in this category results from other factors besides housing value alone, for example, inclusion of more than 10 acres of land, or presence of a business establishment on the premises.

The estimates produced by this procedure realize some of the gains in sampling efficiency that would have resulted if the population had been stratified into the ratio estimation groups before sampling, and if the sampling rate had been applied independently to each group. The net effect is a reduction in both the standard error and the possible bias of most estimated characteristics to levels below what would have resulted from simply using the initial, unadjusted weight. A by-product of this estimation procedure is that the estimates from the sample will, for the most part, be consistent with the complete count figures for the population and housing unit groups used in the estimation procedure.

Control of Nonsampling Error

As mentioned earlier, both sample and 100-percent data are subject to nonsampling error. This component of error could introduce serious bias into the data, and the total error could increase dramatically over that which would result purely from sampling. While it is impossible to completely eliminate nonsampling error from an operation as large and complex as the decennial census, the Bureau of the Census attempted to control the sources of such error during the collection and processing operations. Described below are the primary sources of nonsampling error and the programs instituted for control of this error. The success of these programs, however, was contingent upon how well the instructions actually were carried out during the census. As part of the 1990 census evaluation program, both the effects of these programs and the amount of error remaining after their application will be evaluated.

Undercoverage—It is possible for some households or persons to be missed entirely by the census. The undercoverage of persons and housing units can introduce biases into the data.

Several coverage improvement programs were implemented during the development of the census address list and census enumeration and processing to minimize undercoverage of the population and housing units. These programs were developed based on experience from the 1980 census and results from the 1990 census testing cycle. In developing and updating the census address list, the Census Bureau used a variety of specialized procedures in different parts of the country.

- In the large urban areas, the Census Bureau purchased and geocoded address lists. Concurrent with geocoding, the United States Postal Service (USPS) reviewed and updated this list. After the postal check, census enumerators conducted a dependent canvass and update operation. In the fall of 1989, local officials were given the opportunity to examine block counts of address listings (local review) and identify possible errors. Prior to mailout, the USPS conducted a final review.
- In small cities, suburban areas, and selected rural parts of the country, the Census Bureau created the address list through a listing operation. The USPS reviewed and updated this list, and the Census Bureau reconciled USPS corrections and updated through a field operation. In the fall of 1989, local officials participated in reviewing block counts of address listings. Prior to mailout, the USPS conducted a final review.
- The Census Bureau (rather than the USPS) conducted a listing operation in the fall of 1989 and delivered census questionnaires in selected rural and seasonal housing areas in March of 1990. In some inner-city public housing developments, whose addresses had been obtained via the purchased address list noted above, census questionnaires were also delivered by Census Bureau enumerators.

Coverage improvement programs continued during and after mailout. A recheck of units initially classified as vacant or nonexistent improved further the coverage of persons and housing units. All local officials were given the opportunity to participate in a post-census local review, and census enumerators conducted an additional recanvass. In addition, efforts were made to improve the coverage of unique population groups, such as the homeless and parolees/ probationers. Computer and clerical edits and telephone and personal visit followup also contributed to improved coverage.

More extensive discussion of the programs implemented to improve coverage will be published by the Census Bureau when the evaluation of the coverage improvement program is completed.

Respondent and Enumerator Error—The person answering the questionnaire or responding to the questions posed by an enumerator could serve as a source of error, although the questions were phrased as clearly as possible based on precensus tests, and detailed instructions for completing the questionnaire were provided to each household. In addition, respondents' answers were edited for completeness and consistency, and problems were followed up as necessary.

The enumerator may misinterpret or otherwise incorrectly record information given by a respondent; may fail to collect some of the information for a person or household; or may collect data for households that were not designated as part of the sample. To control these problems, the work of enumerators was monitored carefully. Field staff were prepared for their tasks by using standardized training packages that included hands-on experience in using census materials. A sample of the households interviewed by enumerators for nonresponse were reinterviewed to control for the possibility of data for fabricated persons being submitted by enumerators. Also, the estimation procedure was designed to control for biases that would result from the collection of data from households not designated for the sample.

Processing Error—The many phases involved in processing the census data represent potential sources for the introduction of nonsampling error. The processing of the census questionnaires includes the field editing, followup, and transmittal of completed questionnaires; the manual coding of write-in responses; and the electronic data processing. The various field, coding and computer operations undergo a number of quality control checks to insure their accurate application.

Nonresponse—Nonresponse to particular questions on the census questionnaire allows for the introduction of bias into the data, since the characteristics of the nonrespondents have not been observed and may differ from those reported by respondents. As a result, any imputation procedure using respondent data may not completely

reflect this difference either at the elemental level (individual person or housing unit) or on the average. Some protection against the introduction of large biases is afforded by minimizing nonresponse. In the census, nonresponse was reduced substantially during the field operations by the various edit and followup operations aimed at obtaining a response for every question. Characteristics for the nonresponses remaining after this operation were imputed by the computer by using reported data for a person or housing unit with similar characteristics.

EDITING OF UNACCEPTABLE DATA

The objective of the processing operation is to produce a set of data that describes the population as accurately and clearly as possible. To meet this objective, questionnaires were edited during field data collection operations for consistency, completeness, and acceptability. Questionnaires also were reviewed by census clerks for omissions, certain specific inconsistencies, and population coverage. For example, write-in entries such as ''Don't know'' or ''NA'' were considered unacceptable. For some district offices, the initial edit was automated; however, for the majority of the district offices, it was performed by clerks. As a result of this operation, a telephone or personal visit followup was made to obtain missing information. Potential coverage errors were included in the followup, as well as a sample of questionnaires with omissions and/ or inconsistencies.

Subsequent to field operations, remaining incomplete or inconsistent information on the questionnaires was assigned using imputation procedures during the final automated edit of the collected data. Imputations, or computer assignments of acceptable codes in place of unacceptable entries or blanks, are needed most often when an entry for a given item is lacking or when the information reported for a person or housing unit on that item is inconsistent with other information for that same person or housing unit. As in previous censuses, the general procedure for changing unacceptable entries was to assign an entry for a person or housing unit that was consistent with entries for persons or housing units with similar characteristics. The assignment of acceptable codes in place of blanks or unacceptable entries enhances the usefulness of the data.

Another way in which corrections were made during the computer editing process was through substitution; that is, the assignment of a full set of characteristics for a person or housing unit. When there was an indication that a housing unit was occupied but the questionnaire contained no information for the people within the household or the occupants were not listed on the questionnaire, a previously accepted household was selected as a substitute, and the full set of characteristics for the substitute was duplicated. The assignment of the full set of housing characteristics occurred when there was no housing information available. If the housing unit was determined to be occupied, the housing characteristics were assigned from a previously processed occupied unit. If the housing unit was vacant, the housing characteristics were assigned from a previously processed vacant unit.

Table A. **Unadjusted Standard Error for Estimated Totals**

[Based on a 1-in-6 simple random sample]

Estimated Total[1]	Size of publication area[2]													
	500	1,000	2,500	5,000	10,000	25,000	50,000	100,000	250,000	500,000	1,000,000	5,000,000	10,000,000	25,000,000
50	16	16	16	16	16	16	16	16	16	16	16	16	16	16
100	20	21	22	22	22	22	22	22	22	22	22	22	22	22
250	25	30	35	35	35	35	35	35	35	35	35	35	35	35
500	-	35	45	45	50	50	50	50	50	50	50	50	50	50
1,000	-	-	55	65	65	70	70	70	70	70	70	70	70	70
2,500	-	-	-	80	95	110	110	110	110	110	110	110	110	110
5,000	-	-	-	-	110	140	150	150	160	160	160	160	160	160
10,000	-	-	-	-	-	170	200	210	220	220	220	220	220	220
15,000	-	-	-	-	-	170	230	250	270	270	270	270	270	270
25,000	-	-	-	-	-	-	250	310	340	350	350	350	350	350
75,000	-	-	-	-	-	-	-	310	510	570	590	610	610	610
100,000	-	-	-	-	-	-	-	-	550	630	670	700	700	710
250,000	-	-	-	-	-	-	-	-	-	790	970	1 090	1 100	1 100
500,000	-	-	-	-	-	-	-	-	-	-	1 120	1 500	1 540	1 570
1,000,000	-	-	-	-	-	-	-	-	-	-	-	2 000	2 120	2 190
5,000,000	-	-	-	-	-	-	-	-	-	-	-	-	3 540	4 470
10,000,000	-	-	-	-	-	-	-	-	-	-	-	-	-	5 480

[1]For estimated totals larger than 10,000,000, the standard error is somewhat larger than the table values. The formula given below should be used to calculate the standard error.

$$SE(\hat{Y}) = \sqrt{5\hat{Y}\left(1 - \frac{\hat{Y}}{N}\right)}$$

N = Size of area

$\hat{Y}$ = Estimate of characteristic total

[2]The total count of persons in the area if the estimated total is a person characteristic, or the total count of housing units in the area if the estimated total is a housing unit characteristic.

Table B. **Unadjusted Standard Error in Percentage Points for Estimated Percentage**

[Based on a 1-in-6 simple random sample]

Estimated Percentage	Base of percentage[1]												
	500	750	1,000	1,500	2,500	5,000	7,500	10,000	25,000	50,000	100,000	250,000	500,000
2 or 98	1.4	1.1	1.0	0.8	0.6	0.4	0.4	0.3	0.2	0.1	0.1	0.1	0.1
5 or 95	2.2	1.8	1.5	1.3	1.0	0.7	0.6	0.5	0.3	0.2	0.2	0.1	0.1
10 or 90	3.0	2.4	2.1	1.7	1.3	0.9	0.8	0.7	0.4	0.3	0.2	0.1	0.1
15 or 85	3.6	2.9	2.5	2.1	1.6	1.1	0.9	0.8	0.5	0.4	0.3	0.2	0.1
20 or 80	4.0	3.3	2.8	2.3	1.8	1.3	1.0	0.9	0.6	0.4	0.3	0.2	0.1
25 or 75	4.3	3.5	3.1	2.5	1.9	1.4	1.1	1.0	0.6	0.4	0.3	0.2	0.1
30 or 70	4.6	3.7	3.2	2.6	2.0	1.4	1.2	1.0	0.6	0.5	0.3	0.2	0.1
35 or 65	4.8	3.9	3.4	2.8	2.1	1.5	1.2	1.1	0.7	0.5	0.3	0.2	0.2
50	5.0	4.1	3.5	2.9	2.2	1.6	1.3	1.1	0.7	0.5	0.4	0.2	0.2

[1]For a percentage and/ or base of percentage not shown in the table, the formula given below may be used to calculate the standard error. This table should only be used for proportions, that is, where the numerator is a subset of the denominator.

$$SE(\hat{p}) = \sqrt{\frac{5}{B}\hat{p}(100 - \hat{p})}$$

B = Base of estimated percentage

$\hat{p}$ = Estimated percentage

Table C. **Standard Error Design Factors—Nebraska**

[Percent of persons or housing units in sample]

Characteristic	Less than 15 percent	15 to 30 percent	30 to 45 percent	45 percent or more
HOUSING				
Age of householder	1.2	1.0	0.6	0.5
Race of householder	1.2	1.0	0.6	0.5
Hispanic origin of householder	1.2	1.0	0.6	0.5
Type of residence (urban/ rural)	1.0	0.9	0.6	0.5
Condominium status	1.2	1.0	0.6	0.5
Units in structure	1.1	1.0	0.6	0.5
Tenure	1.2	1.0	0.6	0.5
Occupancy status	1.2	1.0	0.6	0.5
Value	1.2	1.0	0.6	0.5
Gross rent	1.2	1.0	0.6	0.5
Household income in 1989	1.2	1.0	0.6	0.5
Year structure built	1.2	1.0	0.6	0.5
Rooms, bedrooms	1.2	1.0	0.6	0.5
Kitchen facilities	1.1	1.0	0.6	0.5
Source of water, plumbing facilities	1.3	1.1	0.7	0.5
Sewage disposal	1.0	1.0	0.6	0.4
House heating fuel	1.3	1.0	0.6	0.5
Telephone in housing unit	1.2	1.0	0.6	0.5
Vehicles available	1.3	1.1	0.7	0.5
Year householder moved into structure	1.2	1.0	0.6	0.5
Mortgage status and monthly mortgage costs	1.2	1.0	0.5	0.5
Mortgage status and selected monthly owner costs	1.2	1.0	0.5	0.5
Gross rent as a percentage of household income in 1989	1.2	1.0	0.6	0.5
Household income in 1989 by selected monthly owner costs as a percentage of income	1.2	1.0	0.5	0.5

APPENDIX D.
Collection and Processing Procedures

CONTENTS

Data Collection Procedures ---------- D–2
Enumeration and Residence Rules ---------- D–1
Processing Procedures ---------- D–4

ENUMERATION AND RESIDENCE RULES

In accordance with census practice dating back to the first United States census in 1790, each person was to be enumerated as an inhabitant of his or her ''usual residence'' in the 1990 census. Usual residence is the place where the person lives and sleeps most of the time or considers to be his or her usual residence. This place is not necessarily the same as the person's legal residence or voting residence. In the vast majority of cases, however, the use of these different bases of classification would produce substantially the same statistics, although there might be appreciable differences for a few areas.

The implementation of this practice has resulted in the establishment of rules for certain categories of persons whose usual place of residence is not immediately apparent. Furthermore, this practice means that persons were not always counted as residents of the place where they happened to be staying on Census Day (April 1, 1990).

Enumeration Rules

Each person whose usual residence was in the United States was to be included in the census, without regard to the person's legal status or citizenship. In a departure from earlier censuses, foreign diplomatic personnel participated voluntarily in the census, regardless of their residence on or off the premises of an embassy. As in previous censuses, persons in the United States specifically excluded from the census were foreign travelers who had not established a residence.

Americans with a usual residence outside the United States were not enumerated in the 1990 census. United States military and Federal civilian employees, and their dependents overseas, are included in the population counts for States for purposes of Congressional apportionment, but are excluded from all other tabulations for States and their subdivisions. The counts of United States military and Federal civilian employees, and their dependents, were obtained from administrative records maintained by Federal departments and agencies. Other Americans living overseas, such as employees of international agencies and private businesses and students, were not enumerated, nor were their counts obtained from administrative sources. On the other hand, Americans temporarily overseas were to be enumerated at their usual residence in the United States.

Residence Rules

Each person included in the census was to be counted at his or her usual residence—the place where he or she lives and sleeps most of the time or the place where the person considers to be his or her usual home. If a person had no usual residence, the person was to be counted where he or she was staying on April 1, 1990.

Persons temporarily away from their usual residence, whether in the United States or overseas, on a vacation or on a business trip, were counted at their usual residence. Persons who occupied more than one residence during the year were counted at the one they considered to be their usual residence. Persons who moved on or near Census Day were counted at the place they considered to be their usual residence.

Persons in the Armed Forces—Members of the Armed Forces were counted as residents of the area in which the installation was located, either on the installation or in the surrounding community. Family members of Armed Forces personnel were counted where they were living on Census Day (for example, with the Armed Forces person or at another location).

Each Navy ship not deployed to the 6th or 7th Fleet was attributed to the municipality that the Department of the Navy designated as its homeport. If the homeport included more than one municipality, ships berthed there on Census Day were assigned by the Bureau of the Census to the municipality in which the land immediately adjacent to the dock or pier was actually located. Ships attributed to the homeport, but not physically present and not deployed to the 6th or 7th Fleet, were assigned to the municipality named on the Department of the Navy's homeport list. These rules also apply to Coast Guard vessels.

Personnel assigned to each Navy and Coast Guard ship were given the opportunity to report a residence off the ship. Those who did report an off-ship residence in the communities surrounding the homeport were counted there; those who did not were counted as residents of the ship. Personnel on Navy ships deployed to the 6th or 7th Fleet on Census Day were considered to be part of the overseas population.

Persons on Maritime Ships—Persons aboard maritime ships who reported an off-ship residence were counted at that residence. Those who did not were counted as residents of the ship, and were attributed as follows:

1. The port where the ship was docked on Census Day, if that port was in the United States or its territories.
2. The port of departure if the ship was at sea, provided the port was in the United States or its territories.
3. The port of destination in the United States or its territories, if the port of departure of a ship at sea was a foreign port.
4. The overseas population if the ship was docked at a foreign port or at sea between foreign ports. (These persons were not included in the overseas population for apportionment purposes.)

Persons Away at School—College students were counted as residents of the area in which they were living while attending college, as they have been since the 1950 census. Children in boarding schools below the college level were counted at their parental home.

Persons in Institutions—Persons under formally authorized, supervised care or custody, such as in Federal or State prisons; local jails; Federal detention centers; juvenile institutions; nursing, convalescent, and rest homes for the aged and dependent; or homes, schools, hospitals, or wards for the physically handicapped, mentally retarded, or mentally ill, were counted at these places.

Persons Away From Their Usual Residence on Census Day—Migrant agricultural workers who did not report a usual residence elsewhere were counted as residents of the place where they were on Census Day. Persons in worker camps who did not report a usual residence elsewhere were counted as residents of the camp where they were on Census Day.

In some parts of the country, natural disasters displaced significant numbers of households from their usual place of residence. If these persons reported a destroyed or damaged residence as their usual residence, they were counted at that location.

Persons away from their usual residence were counted by means of interviews with other members of their families, resident managers, or neighbors.

DATA COLLECTION PROCEDURES

The 1990 census was conducted primarily through self-enumeration. The questionnaire packet included general information about the 1990 census and an instruction guide explaining how to complete the questionnaire. Spanish-language questionnaires and instruction guides were available on request. Instruction guides also were available in 32 other languages.

Enumeration of Housing Units

Each housing unit in the country received one of two versions of the census questionnaire:

1. A short-form questionnaire that contained a limited number of basic population and housing questions; these questions were asked of all persons and housing units and are often referred to as 100-percent questions.
2. A long-form questionnaire that contained the 100-percent items and a number of additional questions; a sampling procedure was used to determine those housing units that were to receive the long-form questionnaire.

Three sampling rates were employed. For slightly more than one-half of the country, one in every six housing units (about 17 percent) received the long-form or sample questionnaire. In functioning local governmental units (counties and incorporated places, and in some parts of the country, towns and townships) estimated to have fewer than 2,500 inhabitants, every other housing unit (50 percent) received the sample questionnaire in order to enhance the reliability of the sample data for these small areas. For census tracts and block numbering areas having more than 2,000 housing units in the Census Bureau's address files, one in every eight housing units (about 13 percent) received a sample questionnaire, providing reliable statistics for these areas while permitting the Census Bureau to stay within a limit of 17.7 million sample questionnaires, or a one-in-six sample, nationwide.

The mail-out/ mail-back procedure was used mainly in cities, suburban areas, towns, and rural areas where mailing addresses consisted of a house number and street name. In these areas, the Census Bureau developed mailing lists that included about 88.4 million addresses. The questionnaires were delivered through the mail and respondents were to return them by mail. Census questionnaires were delivered 1 week before Census Day (April 1, 1990)

The update/ leave/ mail-back method was used mainly in densely populated rural areas where it was difficult to develop mailing lists because mailing addresses did *not* use house number and street name. The Census Bureau compiled lists of housing units in advance of the census. Enumerators delivered the questionnaires, asked respondents to return them by mail, and added housing units not on the mailing lists. This method was used mainly in the South and Midwest, and also included some high-rise, low-income urban areas. A variation of this method was used in urban areas having large numbers of boarded-up buildings. About 11 million housing units were enumerated using this method.

The list/ enumerate method (formerly called conventional or door-to-door enumeration) was used mainly in very remote and sparsely-settled areas. The United States

Postal Service delivered unaddressed short-form questionnaires before Census Day. Starting a week before Census Day, enumerators canvassed these areas, checked that all housing units received a questionnaire, created a list of all housing units, completed long-form questionnaires, and picked up the completed short-form questionnaires. This method was used mainly in the West and Northeast to enumerate an estimated 6.5 million housing units.

Followup

Nonresponse Followup—In areas where respondents were to mail back their questionnaires, an enumerator visited each address from which a questionnaire was not received.

Coverage and Edit-Failure Followup—In the mail-back areas, some households returned a questionnaire that did not meet specific quality standards because of incomplete or inconsistent information, or the respondent had indicated difficulty in deciding who was to be listed on the questionnaire. These households were contacted by telephone or by personal visit to obtain the missing information or to clarify who was to be enumerated in the household. In areas where an enumerator picked up the questionnaires, the enumerator checked the respondent-filled questionnaire for completeness and consistency.

Special Enumeration Procedures

Special procedures and questionnaires were used for the enumeration of persons in group quarters, such as college dormitories, nursing homes, prisons, military barracks, and ships. The questionnaires (Individual Census Reports, Military Census Reports, and Shipboard Census Reports) included the 100-percent population questions but did not include any housing questions. In all group quarters, all persons were asked the basic population questions; in most group quarters, additional questions were asked of a sample (one-in-six) of persons.

Shelter and Street Night (S-Night)

The Census Bureau collected data for various components of the homeless population at different stages in the 1990 census. ''Shelter and Street Night'' (S-Night) was a special census operation to count the population in four types of locations where homeless people are found. On the evening of March 20, 1990, and during the early morning hours of March 21, 1990, enumerators counted persons in pre-identified locations:

1. Emergency shelters for the homeless population (public and private; permanent and temporary).
2. Shelters with temporary lodging for runaway youths.
3. Shelters for abused women and their children.
4. Open locations in streets or other places not intended for habitation.

Emergency shelters include all hotels and motels costing $12 or less (excluding taxes) per night regardless of whether persons living there considered themselves to be homeless, hotels and motels (regardless of cost) used entirely to shelter homeless persons, and pre-identified rooms in hotels and motels used for homeless persons and families. Enumeration in shelters usually occurred from 6 p.m. to midnight; street enumeration, from 2 a.m. to 4 a.m.; abandoned and boarded-up buildings from 4 a.m. to 8 a.m.; and shelters for abused women, from 6 p.m. on March 20 to noon on March 21.

Other components, which some consider as part of the homeless population, were enumerated as part of regular census operations. These include persons doubled up with other families, as well as persons with no other usual home living in transient sites, such as commercial campgrounds, maternity homes for unwed mothers, and drug/ alcohol abuse detoxification centers. In institutions, such as local jails and mental hospitals, the Census Bureau does not know who has a usual home elsewhere; therefore, even though some are literally homeless, these persons cannot be identified separately as a component of the homeless population.

There is no generally agreed-upon definition of ''the homeless,'' and there are limitations in the census count that prevent obtaining a total count of the homeless population under any definition. As such, the Census Bureau does not have a definition and will not provide a total count of ''the homeless.'' Rather, the Census Bureau will provide counts and characteristics of persons found at the time of the census in *selected* types of living arrangements. These selected components can be used as building blocks to construct a count of homeless persons appropriate to particular purposes as long as the data limitations are taken into account.

In preparation for ''Shelter-and-Street-Night'' enumeration, the regional census centers (RCC's) mailed a certified letter (Form D-33 (L)) to the highest elected official of each active functioning government of the United States (more than 39,000) requesting them to identify:

1. All shelters with sleeping facilities (permanent and temporary, such as church basements, armories, public buildings, and so forth, that could be open on March 20).
2. Hotels and motels used to house homeless persons and families.
3. A list of outdoor locations where homeless persons tend to be at night.
4. Places such as bus or train stations, subway stations, airports, hospital emergency rooms, and so forth, where homeless persons seek shelter at night.

5. The specific addresses of abandoned or boarded-up buildings where homeless persons were thought to stay at night.

The letter from the RCC's to the governmental units emphasized the importance of listing night-time congregating sites. The list of shelters was expanded using information from administrative records and informed local sources. The street sites were limited to the list provided by the jurisdictions. All governmental units were eligible for ''Shelter and Street Night.'' For cities with 50,000 or more persons, the Census Bureau took additional steps to update the list of shelter and street locations if the local jurisdiction did not respond to the certified letter. Smaller cities and rural areas participated if the local jurisdiction provided the Census Bureau a list of shelters or open public places to visit or if shelters were identified through our inventory development, local knowledge update, or during the Special Place Prelist operation.

The Census Bureau encouraged persons familiar with homeless persons and the homeless themselves to apply as enumerators. This recruiting effort was particularly successful in larger cities.

For shelters, both long- and short-form Individual Census Reports (ICR's) were distributed. For street enumeration, only short-form ICR's were used. Persons in shelters and at street locations were asked the basic population questions. Additional questions about social and economic characteristics were asked of a sample of persons in shelters only.

Enumerators were instructed *not* to ask who was homeless; rather, they were told to count all persons (including children) staying overnight at the shelters, and everyone they saw on the street except the police, other persons in uniform, and persons engaged in employment or obvious money-making activities other than begging and panhandling.

At both shelter and street sites, persons found sleeping were not awakened to answer questions. Rather, the enumerator answered the sex and race questions by observation and estimated the person's age to the best of his or her ability. In shelters, administrative records and information from the shelter operator were used, when available, for persons who were already asleep.

Less than 1 percent of shelters refused to participate in the census count at first. By the end of the census period, most of those eventually cooperated and the number of refusals had been reduced to a few. For the final refusals, head counts and population characteristics were obtained by enumerators standing outside such shelters and counting people as they left in the morning.

The ''street'' count was restricted to persons who were visible when the enumerator came to the open, public locations that had been identified by local jurisdictions. Homeless persons who were well hidden, moving about, or in locations other than those identified by the local governments were likely missed. The number missed will never be known and there is no basis to make an estimate of the number missed from census data. The count of persons in open, public places was affected by many factors, including the extra efforts made to encourage people to go to shelters for ''Shelter and Street Night,'' the weather (which was unusually cold in many parts of the country), the presence of the media, and distrust of the census. Expectations of the number of homeless persons on the street cannot be based on the number seen during the day because the night-time situation is normally very different as more homeless persons are in shelters or very well hidden.

For both ''Shelter-and-Street-Night'' locations, the Census Bureau assumed that the usual home of those enumerated was in the block where they were found (shelter or street).

The ''Shelter-and-Street-Night'' operation replaced and expanded the 1980 Mission Night (M-Night) and Casual Count operations. These two operations were aimed at counting the population who reported having no usual residence. M-Night was conducted a week after Census Day, in April 1980. Enumerators visited hotels, motels, and similar places costing $4 or less each night; missions, flophouses, local jails and similar places at which the average length of stay was 30 days or less; and nonshelter locations, such as bus depots, train stations, and all night movie theaters. Questions were asked of everyone, regardless of age. Enumerators conducted M-Night up to midnight on April 8, 1980, and returned the next morning to collect any forms completed after midnight.

The Casual Count operation was conducted in May 1980 at additional nonshelter locations, such as street corners, pool halls, welfare and employment offices. This operation lasted for approximately 2 weeks. Casual Count was conducted during the day only in selected large central cities. Only persons who appeared to be at least 15 years of age were asked if they had been previously enumerated. Casual Count was actually a coverage-improvement operation. It was not specifically an operation to count homeless persons living in the streets. Persons were excluded if they said they had a usual home outside the city because it was not cost effective to check through individual questionnaires in another city to try to find the person.

PROCESSING PROCEDURES

Respondents returned many census questionnaires by mail to 1 of over 344 census district offices or to one of six processing offices. In these offices, the questionnaires were ''checked in'' and edited for completeness and consistency of the responses. After this initial processing had been performed, all questionnaires were sent to the processing offices.

In the processing offices, the household questionnaires were microfilmed and processed by the Film Optical Sensing Device for Input to Computers (FOSDIC). For most items on the questionnaire, the information supplied

by the respondent was indicated by filling circles in predesignated positions. FOSDIC electronically ''read'' these filled circles from the microfilm copy of the questionnaire and transferred the information to computer tape. The computer tape did not include individual names, addresses, or handwritten responses.

The data processing was performed in several stages. All questionnaires were microfilmed, ''read'' by FOSDIC, and transferred to computer disk. Selected written entries in the race question on both the short and long forms were keyed from the microfilm and coded using the data base developed from the 1980 census and subsequent content and operational tests. Keying of other written entries on the long forms occurred in the seven processing offices.

The information (for example, income dollar amounts or homeowner shelter costs) on these keyed files was merged with the FOSDIC data or processed further through one of three automated coding programs. The codes for industry, occupation, place-of-birth, migration, place-of-work, ancestry, language, relationship, race, and Hispanic origin were merged with the FOSDIC data for editing, weighting, and tabulating operations at Census Bureau headquarters. All responses to the questions on Individual Census Reports (ICR's), Military Census Reports (MCR's), and Shipboard Census Reports (SCR's) were keyed, not processed by microfilm or FOSDIC.

APPENDIX E.
Facsimiles of Respondent Instructions and Questionnaire Pages

Your Guide for the

1990 U.S. Census Form

This guide gives helpful information on filling out your census form. If you need more help, call the local U.S. census office. **The telephone number is on the cover of the questionnaire.** After you have filled out your form, please return it in the **envelope** we have provided.

On the inside	Page
How to fill out your census form	**2**
Example	**2**
Your answers are confidential	**2**
Instructions for the census questions	**3–11**
What the census is about	**12**
Why the census asks certain questions	**12**

CENSUS '90

U.S. DEPARTMENT OF COMMERCE
BUREAU OF THE CENSUS

D-4

How to Fill Out Your Census Form

Please use a black lead pencil only. Black lead pencil is better to use than ballpoint or other pens. Most questions ask you to fill in the circle, or to print the information. See **Example** below.

Make sure you print answers for everyone in this household. If someone in the household, such as a roomer or boarder, does not want to give you all the information for the form, print at least the person's name and answer questions 2 and 3. A census taker will call to get the other information directly from the person.

There may be a question you cannot answer exactly. For example, you might not know the age of an elderly person or the price for which your house would sell. Ask someone else in your household; if no one knows, give your best estimate.

Instructions for individual questions begin on page 3 of this guide. They will help you to understand the questions and answer them correctly.

If you have a question about filling out the census form or need assistance, call the local U.S. census office. **The telephone number is given on the cover of the questionnaire.**

If you do not mail back your census form, a census taker will be sent out to assist you. But it saves time and your taxpayer dollars if you fill out the form yourself and mail it back.

Example

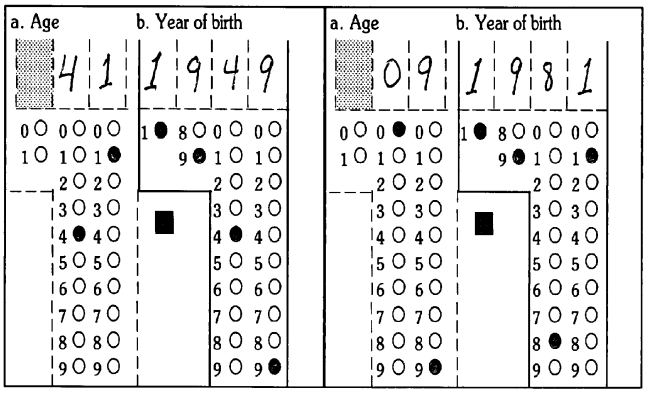

Your Answers Are Confidential

The law authorizing the census (Title 13, U.S. Code) also provides that your answers are confidential. No one except census workers may see your completed form and they can be fined and/or imprisoned for any disclosure of your answers. Only after 72 years can your individual census form become available to other government agencies (whether federal, state, county, or local). Until then, no other person or business can see your individual report.

The same law that protects the confidentiality of your answers requires that you provide the information asked in this census to the best of your knowledge.

Information collected from the decennial census is used for a variety of statistical purposes. Census information is used to find out where funding is most needed for schools, health centers, highways, and other services. Census results are used by members of public and private groups--including community organizations--and by businesses and industries, as well as by agencies at all levels of government.

Instructions for Questions 1a through 7

1a. List everyone who lives at this address in question 1a. If you are not sure if you should list a person, see the rules on page 1 of the census form. If you are still not sure, answer as best you can and fill in "Yes" for question H1a or H1b, as appropriate.

If there are more than seven people in your household, please list all the persons in question 1a, complete the form for seven people, and mail it back in the enclosed envelope. A census taker will call to obtain the information for the additional persons.

b. If everyone listed in question 1a usually lives at another address(es), print the address(es) in 1b.

2. Fill one circle to show how each person is related to the person in column 1.

If **Other relative** of the person in column 1, print the exact relationship such as son-in-law, daughter-in-law, grandparent, nephew, niece, mother-in-law, father-in-law, cousin, and so on.

If the **Stepson/stepdaughter** of the person in column 1 also has been legally adopted by the person in column 1, mark **Stepson/stepdaughter** but do not mark **Natural-born or adopted son/daughter**. In other words, **Stepson/stepdaughter** takes precedence over **Adopted son/daughter.**

4. Fill ONE circle for the race each person considers himself/herself to be.

If you fill the **Indian (Amer.)** circle, print the name of the tribe or tribes in which the person is enrolled. If the person is not enrolled in a tribe, print the name of the principal tribe(s).

If you fill the **Other API** circle [under **Asian or Pacific Islander (API)**], **only** print the name of the group to which the person belongs. For example, the **Other API** category includes persons who identify as Burmese, Fijian, Hmong, Indonesian, Laotian, Bangladeshi, Pakistani, Tongan, Thai, Cambodian, Sri Lankan, and so on.

If you fill the **Other race** circle, be sure to print the name of the race.

If the person considers himself/herself to be **White, Black or Negro, Eskimo or Aleut, fill one circle only. Please do not print the race in the boxes.**

The **Black or Negro** category also includes persons who identify as African-American, Afro-American, Haitian, Jamaican, West Indian, Nigerian, and so on.

All persons, regardless of citizenship status, should answer this question.

5. Print age at last birthday in the space provided (print "00" for babies less than 1 year old). Fill in the matching circle below each box. Also, print year of birth in the space provided. Then fill in the matching circle below each box. For an illustration of how to complete question 5, see the **Example** on page 2 of this guide.

6. If the person's only marriage was annulled, mark **Never married**.

7. A person is of Spanish/Hispanic origin if the person's origin (ancestry) is Mexican, Mexican-Am., Chicano, Puerto Rican, Cuban, Argentinean, Colombian, Costa Rican, Dominican, Ecuadoran, Guatemalan, Honduran, Nicaraguan, Peruvian, Salvadoran, from other Spanish-speaking countries of the Caribbean or Central or South America, or from Spain.

If you fill the **Yes, other Spanish/Hispanic** circle, print one group.

A person who is not of Spanish/Hispanic origin should answer this question by filling the **No (not Spanish/Hispanic)** circle. Note that the term **"Mexican-Am."** refers only to persons of Mexican origin or ancestry.

All persons, regardless of citizenship status, should answer this question.

Instructions for Question H1a through H1b

H1a. Refer to the list of persons you entered in question 1a on page 1. If you left anyone out of your list because you were not sure if the person(s) should be listed, answer question H1a as **Yes.** Then enter the name(s) and reason(s) why you did not list the person(s) on the lines provided. Otherwise, answer question H1a as **No**.

b. If you included anyone on your list even though you were not sure that you should list the person(s), answer question H1b as **Yes**. Then enter the name(s) and reason(s) why you listed the person(s) on the lines provided. Otherwise, answer question H1b as **No**.

Instructions for Questions H2 through H7b

H2. Fill only one circle.

Count all occupied and vacant apartments in the house or building. Do not count stores or office space.

Detached means there is open space on all sides, or the house is joined only to a shed or garage. *Attached* means that the house is joined to another house or building by at least one wall that goes from ground to roof. An example of **A one-family house attached to one or more houses** is a house in a row of houses attached to one another.

A mobile home or trailer that has had one or more rooms added or built onto it should be counted as a *one-family detached house;* a porch or shed is not considered a room.

H3. Count only whole rooms in your house, apartment, or mobile home used for living purposes, such as living rooms, dining rooms, kitchens, bedrooms, finished recreation rooms, family rooms, etc. Do not count bathrooms, kitchenettes, strip or pullman kitchens, utility rooms, foyers, halls, half-rooms, porches, balconies, unfinished attics, unfinished basements, or other unfinished space used for storage.

H4. Housing is owned if the owner or co-owner lives in it. Mark **Owned by you or someone in this household with a mortgage or loan** if the house, apartment, or mobile home is mortgaged or there is a contract to purchase. Mark **Owned by you or someone in this household free and clear (without a mortgage)** if there is no mortgage or other debt. If the house, apartment, or mobile home is owned but the land is rented, mark this question to show the status of the house, apartment, or mobile home.

Mark **Rented for cash rent** if any money rent is paid, even if the rent is paid by persons who are not members of your household, or by a federal, state, or local government agency.

Mark **Occupied without payment of cash rent** if the unit is **not** owned or being bought by the occupants and if money rent is **not** paid or contracted. The unit may be owned by friends or relatives who live elsewhere and who allow occupancy without charge. A house or apartment may be provided as part of wages or salary. Examples are: caretaker's or janitor's house or apartment; parsonages; tenant farmer or sharecropper houses for which the occupants do not pay cash rent; or military housing.

H5a. Answer H5a and H5b if you live in a one-family house or a mobile home; include only land that you own or rent.

b. A business is easily recognized from the outside; for example, a grocery store or barber shop. A medical office is a doctor's or dentist's office regularly visited by patients.

H6. If this is a house, include the value of the house, the land it is on, and any other structures on the same property. If the house is owned but the land is rented, estimate the combined value of the house and the land. If this is a condominium unit, estimate the value for your house or apartment including your share of the common elements. If this is a mobile home, include the value of the mobile home and the value of the land. If you rent the land, estimate the value of the rented land and add it to the value of the mobile home.

H7a. Report the rent agreed to or contracted for, even if the rent for your house, apartment, or mobile home is unpaid or paid by someone else.

If rent is paid:	Multiply rent by:	If rent is paid:	Divide rent by:
By the day	30	4 times a year	3
By the week	4	2 times a year	6
Every other week	2	Once a year	12

b. Answer **Yes** if meals are included in the monthly rent payment, or you must contract for meals or a meal plan in order to live in this building.

Instructions for Questions H8 through H19b

H8. The *person listed in column 1* refers to the person listed in the first column on page 2. This person should be the household member (or one of the members) in whose name the house, apartment, or mobile home is owned, being bought, or rented. If there is no such person, any adult household member can be the person in column 1. Mark when this person last moved into this house, apartment, or mobile home.

H9. Include all rooms intended to be used as bedrooms in this house, apartment, or mobile home, even if they are currently being used for other purposes.

H10. Mark **Yes, have all three facilities** if you have all the facilities mentioned; all facilities must be in your house, apartment, or mobile home, but not necessarily in the same room. Consider that you have hot water even if you have it only part of the time. Mark **No** if any of the three facilities is not present.

H11. The kitchen sink, stove, and refrigerator must be located in the building but do not have to be in the same room. Portable cooking equipment is not considered as a range or cookstove.

H12. Answer **Yes** only if the telephone is located in your house, apartment, or mobile home.

H13. Count company cars (including police cars and taxicabs) and company trucks of one-ton capacity or less that are regularly kept at home and used by household members for nonbusiness purposes. Do **not** count cars or trucks permanently out of working order.

H14. Fill the circle for the fuel used most to heat your house, apartment, or mobile home. In buildings containing more than one apartment you may obtain this information from the owner, manager, or janitor.

Solar energy is provided by a system that collects, stores, and distributes heat from the sun. **Other fuel** includes any fuel not separately listed; for example, purchased steam, fuel briquettes, waste material, etc.

H15. If a well provides water for five or more houses, apartments, or mobile homes, mark **A public system**. If a well provides water for four or fewer houses, apartments, or mobile homes, fill one of the circles for **Individual well**.

Drilled wells, or small diameter wells, are usually less than 1½ feet in diameter. **Dug wells** are generally hand dug and are larger than 1½ feet wide.

H16. A **public sewer** may be operated by a government body or private organization. A **septic tank or cesspool** is an underground tank or pit used for disposal of sewage.

H17. Fill the circle corresponding to the period in which the original construction was completed, *not* the time of any later remodeling, additions, or conversions. In buildings containing more than one apartment, the owner, manager, or janitor may be of help in determining when the building was built.

If you live in a houseboat or a trailer or mobile home, fill the circle corresponding to the model year in which it was manufactured.

If you do not know the period when the building was first constructed, fill the circle for **Don't know**.

H18. A *condominium* is a type of ownership in which the apartments, houses, or mobile homes in a building or development are individually owned, but the common areas, such as lobbies, halls, etc., are jointly owned. Cooperative occupants should mark **No**.

H19a. Answer H19a and H19b if you live in a one-family house or mobile home.

b. *This property* is the acreage on which the house is located; it includes adjoining land you rent for your use. Report sales made in 1989 from this property by you or previous occupants.

Instructions for Questions H20 through H26

H20. If your house or apartment is rented, enter the costs for utilities and fuels **only if you pay for them in addition to the rent entered in H7a.**

If you live in a condominium, enter the costs for utilities and fuels **only if you pay for them in addition to your condominium fee.**

If your fuel and utility costs are already included in your rent or condominium fee, fill the **Included in rent or in condominium fee** circle. Do not enter any dollar amounts.

The amounts to be reported should be the total amount for the past 12 months. Estimate as closely as possible when exact costs are not known. If you have lived in this house or apartment less than 1 year, estimate the yearly cost.

Report amounts even if your bills are unpaid or paid by someone else. If the bills include utilities or fuel used also by another apartment or a business establishment, estimate the amounts for your own house or apartment. If gas and electricity are billed together, enter the combined amount on the electricity line and bracket [ ] the two utilities.

H21. Report taxes for all taxing jurisdictions (city or town, county, state, school district, etc.) even if they are included in your mortgage payment, not yet paid or paid by someone else, or are delinquent. Do not include taxes past due from previous years.

H22. When premiums are paid on other than a yearly basis, convert to a yearly basis. Enter the yearly amount even if no payment was made during the past 12 months.

H23a. The word *mortgage* is used as a general term to indicate all types of loans that are secured by real estate.

b. Enter a monthly amount even if it is unpaid or paid by someone else. If the amount is paid on some other periodic basis, see the instructions for H7a to change it to a monthly amount.

Include payments on first mortgages and contracts to purchase only. Payments for second or junior mortgages and home equity loans should be reported in H24b.

H24a. A second or junior mortgage or home equity loan is secured by real estate.

b. Enter a monthly amount even if it is unpaid or paid by someone else. If the amount is paid on some other periodic basis, see instructions for H7a and change it to a monthly amount. Include payments on all second or junior mortgages or home equity loans.

H25. A *condominium fee* is normally assessed by the condominium owners' association for the purpose of improving and maintaining the common areas. Enter a monthly amount even if it is unpaid or paid by someone else. If the amount is paid on some other periodic basis, see the instructions for H7a on how to change it to a monthly amount.

H26. Report amount even if your bills are unpaid or paid by someone else.

Include payments for personal property taxes, land or site rent, registration fees and license fees. Do not include real estate taxes already reported in H21.The amount to be reported should be the total amount for an entire 12-month billing period even if made in two or more installments. Estimate as closely as possible when exact costs are not known.

Instructions for Question 8

8. *For persons born in the United States:*

Print the name of the State in which this person was born. If the person was born in Washington, D.C., print District of Columbia. If the person was born in a U.S. territory or commonwealth, print Puerto Rico, U.S. Virgin Islands, Guam, American Samoa, or Northern Marianas.

For persons born outside the United States:

Print the name of the foreign country or area where the person was born. Use current boundaries, not boundaries at the time of the person's birth. Specify whether Northern Ireland or the Republic of Ireland (Eire); East or West Germany; North or South Korea; England, Scotland, or Wales (not Great Britain or United Kingdom). Specify the particular country or island in the Caribbean (not, for example,West Indies).

Instructions for Questions 9 through 13

9. A person should fill the **Yes, U.S. citizen by naturalization** circle only if he/she has completed the naturalization process and is now a United States citizen. If the person was born in Puerto Rico, Guam, the U.S. Virgin Islands, or Northern Marianas, he/she should fill the **Yes, born in Puerto Rico, Guam, the U.S. Virgin Islands, or Northern Marianas** circle. If the person was born outside the United States (or at sea) and has at least one American parent, he/she should fill the **Yes, born abroad of American parent or parents** circle.

10. If the person has entered the United States (that is, the 50 states and the District of Columbia) more than once, fill the circle for the latest year he/she came to stay.

11. Do not include enrollment in a trade or business school, company training, or tutoring unless the course would be accepted for credit at a regular elementary school, high school, or college.

A *public school* is any school or college that is controlled and supported primarily by a local, county, State, or Federal Government. Schools are private if supported and controlled primarily by religious organizations or other private groups.

12. Mark the category for the highest grade or level of schooling the person has **successfully completed** or the **highest degree** the person received. If the person is enrolled in school, mark the category containing the highest grade completed (the grade previous to the grade in which enrolled). Schooling completed in foreign or ungraded schools should be reported as the equivalent level of schooling in the regular American school system.

Persons who completed high school by passing an equivalency test, such as the General Educational Development (GED) examination, and did not attend college, should fill the circle for high school graduate.

Do not include vocational certificates or diplomas from vocational, trade, or business schools or colleges unless they were college level associate degrees or higher.

Some examples of *professional school degrees* include medicine, dentistry, chiropractic, optometry, osteopathic medicine, pharmacy, podiatry, veterinary medicine, law, and theology. Do not include barber school, cosmetology, or other training for a specific trade.

Do not include honorary degrees awarded by colleges and universities to individuals for their accomplishments. Include only "earned" degrees.

13. Print the ancestry group. Ancestry refers to the person's ethnic origin or descent, "roots," or heritage. Ancestry also may refer to the country of birth of the person or the person's parents or ancestors before their arrival in the United States. *All* persons, regardless of citizenship status, should answer this question.

Persons who have more than one origin and cannot identify with a single ancestry group may report two ancestry groups (for example, German-Irish).

Be specific. For example, print whether West Indian, Asian Indian, or American Indian. West Indian includes persons whose ancestors came from Jamaica, Trinidad, Haiti, etc. Distinguish Cape Verdean from Portuguese; French Canadian from Canadian; and Dominican Republic from Dominica Island.

A religious group should not be reported as a person's ancestry.

Instructions for Questions 14a through 19

14a. Mark **Yes** if this person lived in this same house or apartment on April 1, 1985, even if he/she moved away and came back since then. Mark **No** if this person lived in the same building but in a different apartment (or in the same mobile home or trailer but on a different lot or trailer site).

b. If this person lived in a different house or apartment on April 1, 1985, give the location of this person's usual home at that time.

Part (1)

If the person lived in the United States on April 1, 1985, print the name of the State (or District of Columbia) where he or she lived. Continue with parts (2) through (4).

If the person lived in a U.S. territory or commonwealth, print the name of the territory or commonwealth, such as Puerto Rico, U.S. Virgin Islands, Guam, American Samoa, or Northern Marianas. Then go to question 15a.

If the person lived outside the United States, print the name of the foreign country or area where he or she lived. Specify whether Northern Ireland or the Republic of Ireland (Eire); East or West Germany; North or South Korea; England, Scotland or Wales (not Great Britain or United Kingdom). Specify the particular country or island in the Caribbean (not, for example, West Indies). Then go to question 15a.

Part (2)

If the person lived in Louisiana, print the parish name. If the person lived in Alaska, print the borough name. If the person lived in New York city and the county name is not known, print the borough name. If the person lived in an independent city (not in any county) or in Washington, D.C., leave blank and enter the city name in part (3).

Part (3)

If the person lived in New England, print the name of the town rather than the village name, unless the name of the town is not known. If the person lived outside the limits or boundaries of any city or town, print the name of the post office or the nearest town and mark **No, lived outside the city/town limits** in part (4).

Part (4)

Mark **Yes** if the location is now inside the city/town limits even if it was not inside the limits on April 1, 1985; that is, if the area was annexed by the city/town since that time.

15. Mark **Yes** if the person sometimes or always speaks a language other than English at home.

Do not mark **Yes** for a language spoken only at school or if speaking is limited to a few expressions or slang.

Print the name of the language spoken at home. If this person speaks more than one non-English language and cannot determine which is spoken more often, report the first language the person learned to speak.

17a. For a person with service in the National Guard or a military reserve unit, fill one of the two **Yes, active duty** circles if and only if the person has ever been called up for active duty other than training; otherwise, mark **Yes, service in Reserves or National Guard only**. For a person whose only service was as a civilian employee or volunteer for the Red Cross, USO, Public Health Service, or War or Defense Department, mark **No**. Count **World War II** Merchant Marine Seaman service as active duty; do **not** count other Merchant Marine service as active duty.

18. Mark **Yes** to part (a) if a health condition substantially limits this person in his or her choice of occupation or if the condition limits the amount of work that can be accomplished in a given period of time. Mark **Yes** to part (b) if the health condition prevents this person from holding any significant employment.

19. Consider a person to have difficulty with these activities if any of the following situations apply: (1) it takes extra time or extra effort for the person to perform one or more of the activities, (2) there are times when the person cannot perform one or more of the activities, or (3) the person is completely unable to perform one or more of the activities.

Instructions for Questions 20 through 23b

20. Count all children born alive, including any who have died (even shortly after birth) or who no longer live with you. Do not include miscarriages or stillborn children or any adopted, foster, or stepchildren.

21a. *Count as work — Mark **Yes:***

- Work for someone else for wages, salary, piece rate, commission, tips, or payments "in kind" (for example, food, lodging received as payment for work performed).
- Work in own business, professional practice, or farm.
- Any work in a family business or farm, paid or not.
- Any part-time work including babysitting, paper routes, etc.
- Active duty in Armed Forces.

*Do not count as work — Mark **No:***

- Housework or yard work at home.
- Unpaid volunteer work.
- School work.
- Work done as a resident of an institution.

22a. Include the street type (for example, St., Road, Ave.) and the street direction (if a direction such as "North" is part of the address). For example, print 1239 N. Main St. or 1239 Main St., N.W. not just 1239 Main.

If the only known address is a post office box, give a description of the work *location*. For example, print the name of the building or shopping center where the person works, the nearest intersection, the nearest street where the workplace is located, etc. DO NOT GIVE A POST OFFICE BOX NUMBER.

If the person worked at a military installation or military base that has no street address, report the name of the military installation or base.

If the person worked at several locations, but reported to the same location each day to begin work, print the address of the location where he or she reported. If the person did not report to the same location each day to begin work, print the address of the location where he or she worked most last week.

If the person's employer operates in more than one location (such as a grocery store chain or public school system), print the exact address of the location or branch where the person worked. If the exact address of a school is not known, print the name of the school.

If the person worked on a college or university campus and the exact address of the workplace is not known, print the name of the building where he or she worked.

d. *If the person worked in New York city* and the county is not known, print the name of the borough where the person worked.

If the person worked in Louisiana, print the name of the parish where the person worked.

If the person worked in Alaska, print the name of the borough where the person worked.

e. *If the person worked in a foreign country or Puerto Rico, Guam, etc.,* print the name of the country in 22e and leave the other parts of question 22 blank.

23a. *If the person usually used more than one type of transportation to get to work* (for example, rode the bus and transferred to the subway), fill the circle of the one method of transportation that he/she used for most of the distance during the trip.

b. *If the person was driven to work by someone who then drove back home or to a nonwork destination,* fill the circle for **Drove alone.**

DO NOT include persons who rode to school or some other nonwork destination in the count of persons who rode in the vehicle.

Instructions for Questions 24a through 30

24a. Give the time of day the person usually *left home to go to work.* DO NOT give the time that the person usually began his or her work.

If the person usually left home to go to work sometime *between 12:00 o'clock midnight and 12:00 o'clock noon,* fill the **a.m.** circle.

If the person usually left home to go to work sometime *between 12:00 o'clock noon and 12:00 o'clock midnight,* fill the **p.m.** circle.

b. Travel time is from door to door. Include time taken waiting for public transportation or picking up passengers in a carpool.

25. If the person works only during certain seasons or on a day-by-day basis when work is available, mark **No**.

26a. Mark **Yes** if the person tried to get a job or to start a business or professional practice at any time in the last 4 weeks; for example, registered at an employment office, went to a job interview, placed or answered ads, or did anything toward starting a business or professional practice.

b. Mark **No, already has a job** if the person was on layoff or was expecting to report to a job within 30 days.

Mark **No, temporarily ill** if the person expects to be able to work within 30 days.

Mark **No, other reasons** if the person could not have taken a job because he or she was going to school, taking care of children, etc.

27. Look at the instructions for question 21a to see what to count as work. Mark **Never worked** if the person: (1) never worked at any kind of job or business, either full or part time, (2) never did any work, with or without pay, in a family business or farm, and (3) never served in the Armed Forces.

28a. If the person worked for a company, business, or government agency, print the name of the company, not the name of the person's supervisor. If the person worked for an individual or a business that had no company name, print the name of the individual worked for. If the person worked in his/her own business, print "self-employed."

b. Print two or more words to tell what the business, industry, or individual employer named in 28a did. If there is more than one activity, describe only the major activity at the place where the person worked. Enter what is made, what is sold, or what service is given.

Some examples of what to enter:

Enter a description like the following –	**Do not enter –**
Metal furniture manufacturing	Furniture company
Retail grocery store	Grocery store
Petroleum refining	Oil company
Cattle ranch	Ranch

29. Print two or more words to describe the kind of work the person did. If the person was a trainee, apprentice, or helper, include that in the description.

Some examples of what to enter:

Enter a description like the following –	**Do not enter –**
Production clerk	Clerk
Carpenter's helper	Helper
Auto engine mechanic	Mechanic
Registered nurse	Nurse

30. Mark **Employee of a PRIVATE NOT-FOR-PROFIT . . . organization** if the person worked for a cooperative, credit union, mutual insurance company, or similar organization.

Employees of foreign governments, the United Nations, and other international organizations should mark **PRIVATE NOT-FOR-PROFIT . . . organization**.

For persons who worked at a public school, college or university, mark the appropriate *government* category; for example, mark **State GOVERNMENT employee** for a state university, or mark **Local GOVERNMENT employee** for a county-run community college or a city-run public school.

Instructions for Questions 31a through 32h

31a. Look at the instructions for question 21a to see what to count as work.

b. Count every week in which the person did any work at all, even for an hour.

32. Fill the **Yes** or **No** circle for each part and enter the amount received during 1989.

If income from any source was received jointly by household members, report, if possible, the appropriate share for each person; otherwise, report the whole amount for only one person and fill the **No** circle for the other person.

a. Include wages and salaries from *all* jobs *before* deductions. Be sure to include any tips, commissions, or bonuses. Owners of *incorporated* businesses should enter their salary here. Military personnel should include base pay plus cash housing and/or subsistence allowance, flight pay, uniform allotments, reenlistment bonuses, etc.

b. Include *NONFARM* profit (or loss) from self-employment in sole proprietorships and partnerships. *Exclude* profit (or loss) of incorporated businesses you own.

c. Include *FARM* profit (or loss) from self-employment in sole proprietorships and partnerships. *Exclude* profit (or loss) of incorporated farm businesses you own. Also *exclude* amounts from land rented for cash but include amounts from land rented for shares.

d. Include interest received or credited to checking and savings accounts, money market funds, certificates of deposit (CDs), IRAs, KEOGHs, and government bonds.

Include dividends received, credited, or reinvested from ownership of stocks or mutual funds.

Include profit (or loss) from royalties and the rental of land, buildings or real estate, or from roomers or boarders. Income received by self-employed persons whose *primary* source of income is from renting property or from royalties should be included in questions 32b or 32c above. Include regular payments from an estate or trust fund.

e. Include Social Security (and/or Railroad Retirement) payments to retired persons, to dependents of deceased insured workers, and to disabled workers *before* Medicare deductions.

f. Include Supplemental Security Income received by aged, blind, or disabled persons, Aid to Families with Dependent Children, or income from other government programs such as general or emergency assistance. Do not include assistance received from private charities. *Exclude* assistance to pay for heating (cooling) costs.

g. Include retirement, disability, or survivor benefits received from companies and unions; Federal, State, and local governments, and the U.S. military. Include regular income from annuities and IRA or KEOGH retirement plans.

h. Include Veterans' (VA) disability compensation and educational assistance payments (VEAP), unemployment compensation, child support or alimony, and all other regular payments such as Armed Forces transfer payments; assistance from private charities; regular contributions from persons not living in the household, etc.

Do not include the following as income in any item:

- Refunds or rebates of any kind
- Withdrawals from savings of any kind
- Capital gains or losses from the sale of homes, shares of stock, etc.
- Inheritances or insurance settlements
- Any type of loan
- Pay in-kind such as food, free rent, etc.

What the Census Is About –
Some Questions and Answers

Why are we taking a census?
The most important reason for taking a decennial census is to determine how many representatives each state will have in Congress.

What does the Census Bureau do with the information you provide?
The individual information collected in the census is grouped together into statistical totals. Information such as the number of persons in a given area, their ages, educational background, the characteristics of their housing, etc., enable government, business, and industry to plan more effectively.

How long have we been taking the census?
The first census was taken in 1790 in accordance with the requirement in the first article of the constitution. A census has been taken every 10 years since. The 1990 Decennial Census marks the 200th anniversary of the census.

How are you being counted?
Census forms are delivered to all households a few days before census day. Households are requested to fill out the form and mail it back to the census office.

Why the Census Asks Certain Questions

Here are a few reasons for asking some of the questions.

It is as important to get information about people and their houses as it is to count them.

Name?
Names help make sure that everyone in a household is counted, but that no one is counted twice.

Value or rent?
Government and planning agencies use answers to these questions in combination with other information to develop housing programs to meet the needs of people at different economic levels.

Complete plumbing?
This question gives information on the quality of housing. The data are used with other statistics to show how the "level of living" compares in various areas and how it has changed over time.

Place of birth?
This question provides information used to study long-term trends as to where people move and to study migration patterns and differences in growth patterns.

Job?
Answers to the questions about the jobs people hold provide information on the extent and types of employment in different areas of the country. From this information, training programs can be developed and the need for new industries can be determined.

Income?
Income, more than anything else, determines how families or persons live. Income information makes it possible to compare the economic levels of different areas.

CENSUS '90

OFFICIAL 1990 U.S. CENSUS FORM

Thank you for taking time to complete and return this census questionnaire. It's important to you, your community, and the Nation.

The law requires answers but guarantees privacy.

By law (Title 13, U.S. Code), you're required to answer the census questions to the best of your knowledge. However, the same law guarantees that your census form remains confidential. For 72 years--or until the year 2062--only Census Bureau employees can see your form. No one else--no other government body, no police department, no court system or welfare agency--is permitted to see this confidential information under any circumstances.

How to get started–and get help.

Start by listing on the next page the names of all the people who live in your home. Please answer all questions with a black lead pencil. You'll find detailed instructions for answering the census in the enclosed guide. If you need additional help, call the toll-free telephone number to the left, near your address.

Please answer and return your form promptly.

Complete your form and return it by April 1, 1990 in the postage-paid envelope provided. Avoid the inconvenience of having a census taker visit your home.

Again, thank you for answering the 1990 Census.
Remember: Return the completed form by April 1, 1990.

Para personas de habla hispana –
(For Spanish-speaking persons)

Si usted desea un cuestionario del censo en español, llame sin cargo alguno al siguiente número: **1-800-CUENTAN**
(o sea 1-800-283-6826)

U.S. Department of Commerce
BUREAU OF THE CENSUS

FORM D-2

OMB No. 0607-0628
Approval Expires 07/31/91

Page 1

The 1990 census must count every person at his or her "usual residence." This means the place where the person lives and sleeps most of the time.

1a. List on the numbered lines below the name of each person living here on Sunday, April 1, including all persons staying here who have no other home. If EVERYONE at this address is staying here temporarily and usually lives somewhere else, follow the instructions given in question 1b below.

Include	Do NOT include
• Everyone who usually lives here such as family members, housemates and roommates, foster children, roomers, boarders, and live-in employees	• Persons who usually live somewhere else
• Persons who are temporarily away on a business trip, on vacation, or in a general hospital	• Persons who are away in an institution such as a prison, mental hospital, or a nursing home
• College students who stay here while attending college	• College students who live somewhere else while attending college
• Persons in the Armed Forces who live here	• Persons in the Armed Forces who live somewhere else
• Newborn babies still in the hospital	
• Children in boarding schools below the college level	
• Persons who stay here most of the week while working even if they have a home somewhere else	• Persons who stay somewhere else most of the week while working
• Persons with no other home who are staying here on April 1	

Print last name, first name, and middle initial for each person. Begin on line 1 with the household member (or one of the household members) in whose name this house or apartment is owned, being bought, or rented. If there is no such person, start on line 1 with any adult household member.

	LAST	FIRST	INITIAL		LAST	FIRST	INITIAL
1				7			
2				8			
3				9			
4				10			
5				11			
6				12			

1b. If EVERYONE is staying here only temporarily and usually lives somewhere else, list the name of each person on the numbered lines above, fill this circle ⟶ ○ and print their usual address below. DO NOT PRINT THE ADDRESS LISTED ON THE FRONT COVER.

House number | Street or road/Rural route and box number | Apartment number

City | State | ZIP Code

County or foreign country | Names of nearest intersecting streets or roads

NOW PLEASE OPEN THE FLAP TO PAGE 2 AND ANSWER ALL QUESTIONS FOR THE FIRST 7 PEOPLE LISTED. USE A BLACK LEAD PENCIL ONLY.

PLEASE ALSO ANSWER HOUSING QUESTIONS ON PAGE 3 →

Please fill one column → for each person listed in Question 1a on page 1.	**PERSON 1**	**PERSON 2**
	Last name First name — Middle initial	Last name First name — Middle initial
2. How is this person related to PERSON 1? Fill ONE circle for each person. If **Other relative** of person in column 1, fill circle and print exact relationship, such as mother-in-law, grandparent, son-in-law, niece, cousin, and so on.	START in this column with the household member (or one of the members) in whose name the home is owned, being bought, or rented. If there is no such person, start in this column with any adult household member.	If a RELATIVE of Person 1: ○ Husband/wife ○ Brother/sister ○ Natural-born or adopted son/daughter ○ Father/mother ○ Grandchild ○ Other relative → ○ Stepson/ stepdaughter If NOT RELATED to Person 1: ○ Roomer, boarder, or foster child ○ Unmarried partner ○ Housemate, roommate ○ Other nonrelative
3. Sex Fill ONE circle for each person.	○ Male ○ Female	○ Male ○ Female
4. Race Fill ONE circle for the race that the person considers himself/herself to be. If **Indian (Amer.)**, print the name of the enrolled or principal tribe. → If **Other Asian or Pacific Islander (API)**, print one group, for example: Hmong, Fijian, Laotian, Thai, Tongan, Pakistani, Cambodian, and so on. → If **Other race**, print race. →	○ White ○ Black or Negro ○ Indian (Amer.) (Print the name of the enrolled or principal tribe.) → ○ Eskimo ○ Aleut Asian or Pacific Islander (API) ○ Chinese ○ Japanese ○ Filipino ○ Asian Indian ○ Hawaiian ○ Samoan ○ Korean ○ Guamanian ○ Vietnamese ○ Other API → ○ Other race (Print race) →	○ White ○ Black or Negro ○ Indian (Amer.) (Print the name of the enrolled or principal tribe.) → ○ Eskimo ○ Aleut Asian or Pacific Islander (API) ○ Chinese ○ Japanese ○ Filipino ○ Asian Indian ○ Hawaiian ○ Samoan ○ Korean ○ Guamanian ○ Vietnamese ○ Other API → ○ Other race (Print race) →
5. Age and year of birth **a.** Print each person's age at last birthday. Fill in the matching circle below each box. **b.** Print each person's year of birth and fill the matching circle below each box.	a. Age: 0 ○ 0 ○ 0 ○ / 1 ○ 1 ○ 1 ○ / 2 ○ 2 ○ / 3 ○ 3 ○ / 4 ○ 4 ○ / 5 ○ 5 ○ / 6 ○ 6 ○ / 7 ○ 7 ○ / 8 ○ 8 ○ / 9 ○ 9 ○ b. Year of birth: 1 ● 8 ○ 0 ○ 0 ○ / 9 ○ 1 ○ 1 ○ / 2 ○ 2 ○ / 3 ○ 3 ○ / 4 ○ 4 ○ / 5 ○ 5 ○ / 6 ○ 6 ○ / 7 ○ 7 ○ / 8 ○ 8 ○ / 9 ○ 9 ○	a. Age: 0 ○ 0 ○ 0 ○ / 1 ○ 1 ○ 1 ○ / 2 ○ 2 ○ / 3 ○ 3 ○ / 4 ○ 4 ○ / 5 ○ 5 ○ / 6 ○ 6 ○ / 7 ○ 7 ○ / 8 ○ 8 ○ / 9 ○ 9 ○ b. Year of birth: 1 ● 8 ○ 0 ○ 0 ○ / 9 ○ 1 ○ 1 ○ / 2 ○ 2 ○ / 3 ○ 3 ○ / 4 ○ 4 ○ / 5 ○ 5 ○ / 6 ○ 6 ○ / 7 ○ 7 ○ / 8 ○ 8 ○ / 9 ○ 9 ○
6. Marital status Fill ONE circle for each person.	○ Now married ○ Separated ○ Widowed ○ Never married ○ Divorced	○ Now married ○ Separated ○ Widowed ○ Never married ○ Divorced
7. Is this person of Spanish/Hispanic origin? Fill ONE circle for each person. If **Yes, other Spanish/Hispanic**, print one group. →	○ No (not Spanish/Hispanic) ○ Yes, Mexican, Mexican-Am., Chicano ○ Yes, Puerto Rican ○ Yes, Cuban ○ Yes, other Spanish/Hispanic (Print one group, for example: Argentinean, Colombian, Dominican, Nicaraguan, Salvadoran, Spaniard, and so on.) →	○ No (not Spanish/Hispanic) ○ Yes, Mexican, Mexican-Am., Chicano ○ Yes, Puerto Rican ○ Yes, Cuban ○ Yes, other Spanish/Hispanic (Print one group, for example: Argentinean, Colombian, Dominican, Nicaraguan, Salvadoran, Spaniard, and so on.) →
FOR CENSUS USE →	○ ○	○ ○

PERSON 7

Last name

First name — Middle initial

If a RELATIVE of Person 1:

- ○ Husband/wife
- ○ Natural-born or adopted son/daughter
- ○ Stepson/ stepdaughter
- ○ Brother/sister
- ○ Father/mother
- ○ Grandchild
- ○ Other relative

If NOT RELATED to Person 1:

- ○ Roomer, boarder, or foster child
- ○ Housemate, roommate
- ○ Unmarried partner
- ○ Other nonrelative

- ○ Male
- ○ Female

- ○ White
- ○ Black or Negro
- ○ Indian (Amer.) (Print the name of the enrolled or principal tribe.)
- ○ Eskimo
- ○ Aleut

Asian or Pacific Islander (API)

- ○ Chinese
- ○ Filipino
- ○ Hawaiian
- ○ Korean
- ○ Vietnamese
- ○ Japanese
- ○ Asian Indian
- ○ Samoan
- ○ Guamanian
- ○ Other API
- ○ Other race (Print race)

a. Age — b. Year of birth

- ○ Now married
- ○ Widowed
- ○ Divorced
- ○ Separated
- ○ Never married

- ○ No (not Spanish/Hispanic)
- ○ Yes, Mexican, Mexican-Am., Chicano
- ○ Yes, Puerto Rican
- ○ Yes, Cuban
- ○ Yes, other Spanish/Hispanic (Print one group, for example: Argentinean, Colombian, Dominican, Nicaraguan, Salvadoran, Spaniard, and so on.)

NOW PLEASE ANSWER QUESTIONS H1a—H26 FOR THIS HOUSEHOLD

H1a. Did you leave anyone out of your list of persons for Question 1a on page 1 because you were not sure if the person should be listed — for example, someone temporarily away on a business trip or vacation, a newborn baby still in the hospital, or a person who stays here once in a while and has no other home?

○ Yes, please print the name(s) and reason(s). ○ No

b. Did you include anyone in your list of persons for Question 1a on page 1 even though you were not sure that the person should be listed — for example, a visitor who is staying here temporarily or a person who usually lives somewhere else?

○ Yes, please print the name(s) and reason(s). ○ No

H2. Which best describes this building? Include all apartments, flats, etc., even if vacant.

- ○ A mobile home or trailer
- ○ A one-family house detached from any other house
- ○ A one-family house attached to one or more houses
- ○ A building with 2 apartments
- ○ A building with 3 or 4 apartments
- ○ A building with 5 to 9 apartments
- ○ A building with 10 to 19 apartments
- ○ A building with 20 to 49 apartments
- ○ A building with 50 or more apartments
- ○ Other

H3. How many rooms do you have in this house or apartment? Do NOT count bathrooms, porches, balconies, foyers, halls, or half-rooms.

- ○ 1 room
- ○ 2 rooms
- ○ 3 rooms
- ○ 4 rooms
- ○ 5 rooms
- ○ 6 rooms
- ○ 7 rooms
- ○ 8 rooms
- ○ 9 or more rooms

H4. Is this house or apartment —

- ○ Owned by you or someone in this household with a mortgage or loan?
- ○ Owned by you or someone in this household free and clear (without a mortgage)?
- ○ Rented for cash rent?
- ○ Occupied without payment of cash rent?

If this is a ONE-FAMILY HOUSE —

H5a. Is this house on ten or more acres?

○ Yes ○ No

b. Is there a business (such as a store or barber shop) or a medical office on this property?

○ Yes ○ No

Answer only if you or someone in this household OWNS OR IS BUYING this house or apartment —

H6. What is the value of this property; that is, how much do you think this house and lot or condominium unit would sell for if it were for sale?

- ○ Less than $10,000
- ○ $10,000 to $14,999
- ○ $15,000 to $19,999
- ○ $20,000 to $24,999
- ○ $25,000 to $29,999
- ○ $30,000 to $34,999
- ○ $35,000 to $39,999
- ○ $40,000 to $44,999
- ○ $45,000 to $49,999
- ○ $50,000 to $54,999
- ○ $55,000 to $59,999
- ○ $60,000 to $64,999
- ○ $65,000 to $69,999
- ○ $70,000 to $74,999
- ○ $75,000 to $79,999
- ○ $80,000 to $89,999
- ○ $90,000 to $99,999
- ○ $100,000 to $124,999
- ○ $125,000 to $149,999
- ○ $150,000 to $174,999
- ○ $175,000 to $199,999
- ○ $200,000 to $249,999
- ○ $250,000 to $299,999
- ○ $300,000 to $399,999
- ○ $400,000 to $499,999
- ○ $500,000 or more

Answer only if you PAY RENT for this house or apartment —

H7a. What is the monthly rent?

- ○ Less than $80
- ○ $80 to $99
- ○ $100 to $124
- ○ $125 to $149
- ○ $150 to $174
- ○ $175 to $199
- ○ $200 to $224
- ○ $225 to $249
- ○ $250 to $274
- ○ $275 to $299
- ○ $300 to $324
- ○ $325 to $349
- ○ $350 to $374
- ○ $375 to $399
- ○ $400 to $424
- ○ $425 to $449
- ○ $450 to $474
- ○ $475 to $499
- ○ $500 to $524
- ○ $525 to $549
- ○ $550 to $599
- ○ $600 to $649
- ○ $650 to $699
- ○ $700 to $749
- ○ $750 to $999
- ○ $1,000 or more

b. Does the monthly rent include any meals?

○ Yes ○ No

FOR CENSUS USE

A. Total persons

B. Type of unit

Occupied: ○ First form ○ Cont'n

Vacant: ○ Regular ○ Usual home elsewhere

C1. Vacancy status

- ○ For rent
- ○ For sale only
- ○ Rented or sold, not occupied
- ○ For seas/ rec/occ
- ○ For migrant workers
- ○ Other vacant

C2. Is this unit boarded up?

○ Yes ○ No

D. Months vacant

- ○ Less than 1
- ○ 1 up to 2
- ○ 2 up to 6
- ○ 6 up to 12
- ○ 12 up to 24
- ○ 24 or more

E. Complete after

JIC 1: ○ LR ○ TC ○ QA ○ P/F ○ RE ○ I/T ○ MV ○ ED ○ EN

JIC 2: ○ P0 ○ P3 ○ P6 ○ P1 ○ P4 ○ IA ○ P2 ○ P5 ○ SM

F. Cov.

○ 1b ○ 1a ○ 7 ○ H1

G. DO ID

PLEASE ALSO ANSWER THESE

H8. When did the person listed in column 1 on page 2 move into this house or apartment?

- ○ 1989 or 1990
- ○ 1985 to 1988
- ○ 1980 to 1984
- ○ 1970 to 1979
- ○ 1960 to 1969
- ○ 1959 or earlier

H9. How many bedrooms do you have; that is, how many bedrooms would you list if this house or apartment were on the market for sale or rent?

- ○ No bedroom
- ○ 1 bedroom
- ○ 2 bedrooms
- ○ 3 bedrooms
- ○ 4 bedrooms
- ○ 5 or more bedrooms

H10. Do you have COMPLETE plumbing facilities in this house or apartment; that is, 1) hot and cold piped water, 2) a flush toilet, and 3) a bathtub or shower?

- ○ Yes, have all three facilities
- ○ No

H11. Do you have COMPLETE kitchen facilities; that is, 1) a sink with piped water, 2) a range or cookstove, and 3) a refrigerator?

- ○ Yes
- ○ No

H12. Do you have a telephone in this house or apartment?

- ○ Yes
- ○ No

H13. How many automobiles, vans, and trucks of one-ton capacity or less are kept at home for use by members of your household?

- ○ None
- ○ 1
- ○ 2
- ○ 3
- ○ 4
- ○ 5
- ○ 6
- ○ 7 or more

H14. Which FUEL is used MOST for heating this house or apartment?

- ○ Gas: from underground pipes serving the neighborhood
- ○ Gas: bottled, tank, or LP
- ○ Electricity
- ○ Fuel oil, kerosene, etc.
- ○ Coal or coke
- ○ Wood
- ○ Solar energy
- ○ Other fuel
- ○ No fuel used

H15. Do you get water from —

- ○ A public system such as a city water department, or private company?
- ○ An individual drilled well?
- ○ An individual dug well?
- ○ Some other source such as a spring, creek, river, cistern, etc.?

H16. Is this building connected to a public sewer?

- ○ Yes, connected to public sewer
- ○ No, connected to septic tank or cesspool
- ○ No, use other means

H17. About when was this building first built?

- ○ 1989 or 1990
- ○ 1985 to 1988
- ○ 1980 to 1984
- ○ 1970 to 1979
- ○ 1960 to 1969
- ○ 1950 to 1959
- ○ 1940 to 1949
- ○ 1939 or earlier
- ○ Don't know

H18. Is this house or apartment part of a condominium?

- ○ Yes
- ○ No

If you live in an apartment building, skip to H20.

H19a. Is this house on less than 1 acre?

- ○ Yes — *Skip to H20*
- ○ No

b. In 1989, what were the actual sales of all agricultural products from this property?

- ○ None
- ○ $1 to $999
- ○ $1,000 to $2,499
- ○ $2,500 to $4,999
- ○ $5,000 to $9,999
- ○ $10,000 or more

H20. What are the yearly costs of utilities and fuels for this house or apartment?
If you have lived here less than 1 year, estimate the yearly cost.

a. Electricity

$ .00
Yearly cost — Dollars

OR

- ○ Included in rent or in condominium fee
- ○ No charge or electricity not used

b. Gas

$ .00
Yearly cost — Dollars

OR

- ○ Included in rent or in condominium fee
- ○ No charge or gas not used

c. Water

$ .00
Yearly cost — Dollars

OR

- ○ Included in rent or in condominium fee
- ○ No charge

d. Oil, coal, kerosene, wood, etc.

$ .00
Yearly cost — Dollars

OR

- ○ Included in rent or in condominium fee
- ○ No charge or these fuels not used

INSTRUCTION:

Answer questions H21 TO H26, if this is a one-family house, a condominium, or a mobile home that someone in this household OWNS OR IS BUYING; otherwise, go to page 6.

H21. What were the real estate taxes on THIS property last year?

$ .00
Yearly amount — Dollars

OR

○ None

H22. What was the annual payment for fire, hazard, and flood insurance on THIS property?

$ .00
Yearly amount — Dollars

OR

○ None

H23a. Do you have a mortgage, deed of trust, contract to purchase, or similar debt on THIS property?

○ Yes, mortgage, deed of trust, or similar debt
○ Yes, contract to purchase
} *Go to H23b*
○ No — *Skip to H24a*

b. How much is your regular monthly mortgage payment on THIS property? Include payment only on first mortgage or contract to purchase.

$ .00
Monthly amount — Dollars

OR

○ No regular payment required — *Skip to H24a*

c. Does your regular monthly mortgage payment include payments for real estate taxes on THIS property?

○ Yes, taxes included in payment
○ No, taxes paid separately or taxes not required

d. Does your regular monthly mortgage payment include payments for fire, hazard, or flood insurance on THIS property?

○ Yes, insurance included in payment
○ No, insurance paid separately or no insurance

H24a. Do you have a second or junior mortgage or a home equity loan on THIS property?

○ Yes
○ No — *Skip to H25*

b. How much is your regular monthly payment on all second or junior mortgages and all home equity loans?

$ .00
Monthly amount — Dollars

OR

○ No regular payment required

Answer ONLY if this is a CONDOMINIUM —

H25. What is the monthly condominium fee?

$ .00
Monthly amount — Dollars

Answer ONLY if this is a MOBILE HOME —

H26. What was the total cost for personal property taxes, site rent, registration fees, and license fees on this mobile home and its site last year? Exclude real estate taxes.

$ .00
Yearly amount — Dollars

Please turn to page 6.

PLEASE ANSWER THESE QUESTIONS

PERSON 1

Last name First name Middle initial

8. In what U.S. State or foreign country was this person born?

(Name of State or foreign country; or Puerto Rico, Guam, etc.)

9. Is this person a CITIZEN of the United States?

- ○ Yes, born in the United States — *Skip to 11*
- ○ Yes, born in Puerto Rico, Guam, the U.S. Virgin Islands, or Northern Marianas
- ○ Yes, born abroad of American parent or parents
- ○ Yes, U.S. citizen by naturalization
- ○ No, not a citizen of the United States

10. When did this person come to the United States to stay?

- ○ 1987 to 1990
- ○ 1985 or 1986
- ○ 1982 to 1984
- ○ 1980 or 1981
- ○ 1975 to 1979
- ○ 1970 to 1974
- ○ 1965 to 1969
- ○ 1960 to 1964
- ○ 1950 to 1959
- ○ Before 1950

11. At any time since February 1, 1990, has this person attended regular school or college? Include only nursery school, kindergarten, elementary school, and schooling which leads to a high school diploma or a college degree.

- ○ No, has not attended since February 1
- ○ Yes, public school, public college
- ○ Yes, private school, private college

12. How much school has this person COMPLETED? Fill ONE circle for the highest level COMPLETED or degree RECEIVED. If currently enrolled, mark the level of previous grade attended or highest degree received.

- ○ No school completed
- ○ Nursery school
- ○ Kindergarten
- ○ 1st, 2nd, 3rd, or 4th grade
- ○ 5th, 6th, 7th, or 8th grade
- ○ 9th grade
- ○ 10th grade
- ○ 11th grade
- ○ 12th grade, **NO DIPLOMA**
- ○ **HIGH SCHOOL GRADUATE** - high school DIPLOMA or the equivalent (For example: GED)
- ○ Some college but no degree
- ○ Associate degree in college - Occupational program
- ○ Associate degree in college - Academic program
- ○ Bachelor's degree (For example: BA, AB, BS)
- ○ Master's degree (For example: MA, MS, MEng, MEd, MSW, MBA)
- ○ Professional school degree (For example: MD, DDS, DVM, LLB, JD)
- ○ Doctorate degree (For example: PhD, EdD)

13. What is this person's ancestry or ethnic origin? (See instruction guide for further information.)

(For example: German, Italian, Afro-Amer., Croatian, Cape Verdean, Dominican, Ecuadoran, Haitian, Cajun, French Canadian, Jamaican, Korean, Lebanese, Mexican, Nigerian, Irish, Polish, Slovak, Taiwanese, Thai, Ukrainian, etc.)

14a. Did this person live in this house or apartment 5 years ago (on April 1, 1985)?

- ○ Born after April 1, 1985 — *Go to questions for the next person*
- ○ Yes — *Skip to 15a*
- ○ No

b. Where did this person live 5 years ago (on April 1, 1985)?

(1) Name of U.S. State or foreign country

(If outside U.S., print answer above and skip to 15a.)

(2) Name of county in the U.S.

(3) Name of city or town in the U.S.

(4) Did this person live inside the city or town limits?

- ○ Yes
- ○ No, lived outside the city/town limits

15a. Does this person speak a language other than English at home?

- ○ Yes
- ○ No — *Skip to 16*

b. What is this language?

(For example: Chinese, Italian, Spanish, Vietnamese)

c. How well does this person speak English?

- ○ Very well
- ○ Well
- ○ Not well
- ○ Not at all

16. When was this person born?

- ○ Born before April 1, 1975 — *Go to 17a*
- ○ Born April 1, 1975 or later — *Go to questions for the next person*

17a. Has this person ever been on active-duty military service in the Armed Forces of the United States or ever been in the United States military Reserves or the National Guard? If service was in Reserves or National Guard only, see instruction guide.

- ○ Yes, now on active duty
- ○ Yes, on active duty in past, but not now
- ○ Yes, service in Reserves or National Guard only — *Skip to 18*
- ○ No — *Skip to 18*

b. Was active-duty military service during — Fill a circle for each period in which this person served.

- ○ September 1980 or later
- ○ May 1975 to August 1980
- ○ Vietnam era (August 1964—April 1975)
- ○ February 1955—July 1964
- ○ Korean conflict (June 1950—January 1955)
- ○ World War II (September 1940—July 1947)
- ○ World War I (April 1917—November 1918)
- ○ Any other time

c. In total, how many years of active-duty military service has this person had?

Years

18. Does this person have a physical, mental, or other health condition that has lasted for 6 or more months and which —

a. Limits the kind or amount of work this person can do at a job?

- ○ Yes
- ○ No

b. Prevents this person from working at a job?

- ○ Yes
- ○ No

19. Because of a health condition that has lasted for 6 or more months, does this person have any difficulty —

a. Going outside the home alone, for example, to shop or visit a doctor's office?

- ○ Yes
- ○ No

b. Taking care of his or her own personal needs, such as bathing, dressing, or getting around inside the home?

- ○ Yes
- ○ No

If this person is a female —

20. How many babies has she ever had, not counting stillbirths? Do not count her stepchildren or children she has adopted.

None 1 2 3 4 5 6 7 8 9 10 11 12 or more

○ ○ ○ ○ ○ ○ ○ ○ ○ ○ ○ ○ ○ ○

21a. Did this person work at any time LAST WEEK?

- ○ Yes — Fill this circle if this person worked full time or part time. (Count part-time work such as delivering papers, or helping without pay in a family business or farm. Also count active duty in the Armed Forces.)
- ○ No — Fill this circle if this person did not work, or did only own housework, school work, or volunteer work. — *Skip to 25*

b. How many hours did this person work LAST WEEK (at all jobs)? Subtract any time off; add overtime or extra hours worked.

Hours

22. At what location did this person work LAST WEEK? If this person worked at more than one location, print where he or she worked most last week.

a. Address (Number and street)

(If the exact address is not known, give a description of the location such as the building name or the nearest street or intersection.)

b. Name of city, town, or post office

c. Is the work location inside the limits of that city or town?

- ○ Yes
- ○ No, outside the city/town limits

d. County

e. State **f. ZIP Code**

FOR PERSON 1 ON PAGE 2

23a. How did this person usually get to work LAST WEEK? If this person usually used more than one method of transportation during the trip, fill the circle of the one used for most of the distance.

- ○ Car, truck, or van
- ○ Bus or trolley bus
- ○ Streetcar or trolley car
- ○ Subway or elevated
- ○ Railroad
- ○ Ferryboat
- ○ Taxicab
- ○ Motorcycle
- ○ Bicycle
- ○ Walked
- ○ Worked at home — *Skip to 28*
- ○ Other method

If "car, truck, or van" is marked in 23a, go to 23b. Otherwise, skip to 24a.

b. How many people, including this person, usually rode to work in the car, truck, or van LAST WEEK?

- ○ Drove alone
- ○ 2 people
- ○ 3 people
- ○ 4 people
- ○ 5 people
- ○ 6 people
- ○ 7 to 9 people
- ○ 10 or more people

24a. What time did this person usually leave home to go to work LAST WEEK?

[ ] ○ a.m. ○ p.m.

b. How many minutes did it usually take this person to get from home to work LAST WEEK?

[ ] Minutes — *Skip to 28*

25. Was this person TEMPORARILY absent or on layoff from a job or business LAST WEEK?

- ○ Yes, on layoff
- ○ Yes, on vacation, temporary illness, labor dispute, etc.
- ○ No

26a. Has this person been looking for work during the last 4 weeks?

- ○ Yes
- ○ No — *Skip to 27*

b. Could this person have taken a job LAST WEEK if one had been offered?

- ○ No, already has a job
- ○ No, temporarily ill
- ○ No, other reasons (in school, etc.)
- ○ Yes, could have taken a job

27. When did this person last work, even for a few days?

- ○ 1990
- ○ 1989
- ○ 1988
- ○ 1985 to 1987

Go to 28

- ○ 1980 to 1984
- ○ 1979 or earlier
- ○ Never worked

Skip to 32

28-30. CURRENT OR MOST RECENT JOB ACTIVITY. Describe clearly this person's chief job activity or business last week. If this person had more than one job, describe the one at which this person worked the most hours. If this person had no job or business last week, give information for his/her last job or business since 1985.

28. Industry or Employer

a. For whom did this person work? If now on active duty in the Armed Forces, fill this circle → ○ and print the branch of the Armed Forces.

[ ]

(Name of company, business, or other employer)

b. What kind of business or industry was this? Describe the activity at location where employed.

[ ]

(For example: hospital, newspaper publishing, mail order house, auto engine manufacturing, retail bakery)

c. Is this mainly — Fill ONE circle

- ○ Manufacturing
- ○ Wholesale trade
- ○ Retail trade
- ○ Other (agriculture, construction, service, government, etc.)

29. Occupation

a. What kind of work was this person doing?

[ ]

(For example: registered nurse, personnel manager, supervisor of order department, gasoline engine assembler, cake icer)

b. What were this person's most important activities or duties?

[ ]

(For example: patient care, directing hiring policies, supervising order clerks, assembling engines, icing cakes)

30. Was this person — Fill ONE circle

- ○ Employee of a PRIVATE FOR PROFIT company or business or of an individual, for wages, salary, or commissions
- ○ Employee of a PRIVATE NOT-FOR-PROFIT, tax-exempt, or charitable organization
- ○ Local GOVERNMENT employee (city, county, etc.)
- ○ State GOVERNMENT employee
- ○ Federal GOVERNMENT employee
- ○ SELF-EMPLOYED in own NOT INCORPORATED business, professional practice, or farm
- ○ SELF-EMPLOYED in own INCORPORATED business, professional practice, or farm
- ○ Working WITHOUT PAY in family business or farm

31a. Last year (1989), did this person work, even for a few days, at a paid job or in a business or farm?

- ○ Yes
- ○ No — *Skip to 32*

b. How many weeks did this person work in 1989? Count paid vacation, paid sick leave, and military service.

[ ] Weeks

c. During the weeks WORKED in 1989, how many hours did this person usually work each week?

[ ] Hours

32. INCOME IN 1989 — Fill the "Yes" circle below for each income source received during 1989. Otherwise, fill the "No" circle. If "Yes," enter the total amount received during 1989.

For income received jointly, see instruction guide. If exact amount is not known, please give best estimate.

If net income was a loss, write "Loss" above the dollar amount.

a. Wages, salary, commissions, bonuses, or tips from all jobs — Report amount before deductions for taxes, bonds, dues, or other items.

○ Yes → [$ .00] Annual amount — Dollars
○ No

b. Self-employment income from own nonfarm business, including proprietorship and partnership — Report NET income after business expenses.

○ Yes → [$ .00] Annual amount — Dollars
○ No

c. Farm self-employment income — Report NET income after operating expenses. Include earnings as a tenant farmer or sharecropper.

○ Yes → [$ .00] Annual amount — Dollars
○ No

d. Interest, dividends, net rental income or royalty income, or income from estates and trusts — Report even small amounts credited to an account.

○ Yes → [$ .00] Annual amount — Dollars
○ No

e. Social Security or Railroad Retirement

○ Yes → [$ .00] Annual amount — Dollars
○ No

f. Supplemental Security Income (SSI), Aid to Families with Dependent Children (AFDC), or other public assistance or public welfare payments.

○ Yes → [$ .00] Annual amount — Dollars
○ No

g. Retirement, survivor, or disability pensions — Do NOT include Social Security.

○ Yes → [$ .00] Annual amount — Dollars
○ No

h. Any other sources of income received regularly such as Veterans' (VA) payments, unemployment compensation, child support, or alimony — Do NOT include lump-sum payments such as money from an inheritance or the sale of a home.

○ Yes → [$ .00] Annual amount — Dollars
○ No

33. What was this person's total income in 1989? Add entries in questions 32a through 32h; subtract any losses. If total amount was a loss, write "Loss" above amount.

○ None OR [$ .00] Annual amount — Dollars

Please turn the page and answer questions for Person 2 listed on page 1. If this is the last person listed in question 1a on page 1, go to the back of the form.

APPENDIX F.
Data Products and User Assistance

CONTENTS

Data Products F–1
Geographic Products F–3
Other Census Bureau Resources F–6
Reference Materials F–4
Sources of Assistance F–5

The 1990 census data products, being released during 1991-93, are available in a variety of new and traditional media. The Census Bureau has increased the product options available to data users in an effort to meet a variety of requirements and maximize the usefulness of the data. For example, laser discs, called CD-ROM (compact disc—read-only memory), are a new data delivery medium.

The Census Bureau also has expanded services and sources of assistance available to data users. For example, the State Data Center Program has been expanded to include over 1,400 organizations to provide data and services to the public.

This appendix provides a detailed introduction to the 1990 census data products and related materials, such as maps and reference publications. It concludes by describing sources of assistance and other Census Bureau data available to the public.

DATA PRODUCTS

Printed reports and computer tape files traditionally are the most widely used products. The Census Bureau also offers data on microfiche, on CD-ROM laser discs, and through its online service, CENDATA™. These various products are described below. For information about prices and how to order, write or call Customer Services. (See the ''Sources of Assistance'' section for the address and phone number.)

The data products present statistics about the subjects covered in the 1990 census questionnaires. These subjects are listed in figure 1, page F–7. As the figure shows, there are 100-percent subjects (those covered in questions asked of everyone or about every housing unit) and sample subjects (those covered in questions asked at about one out of every six housing units). Generally, a data product presents either 100-percent data prepared by tabulating the responses to the 100-percent questions from all questionnaires, or sample data prepared by tabulating only the responses to the 100-percent and sample questions from the ''long-form'' questionnaires. Two report series, 1990 CPH-3 and 1990 CPH-4 (see figure 2, page F–8), present both 100-percent and sample data.

Printed Reports

Printed reports are the most convenient and readily available source of data for most census users. The Census Bureau releases the reports in several series (see figure 2) that are grouped under three broad titles: *1990 Census of Population and Housing* (1990 CPH), *1990 Census of Population* (1990 CP), and *1990 Census of Housing* (1990 CH). There also are reports, not reflected in figure 2, for the outlying areas of the Pacific. The reports are sold by the Superintendent of Documents, U.S. Government Printing Office. (See the ''Sources of Assistance'' section for the address and phone number.)

In several series, there are separate reports for each State. The geographic coverage of the State reports is listed in figure 2. The United States summaries for these report series contain, for the most part, data for the United States, regions, divisions, States, metropolitan areas (MA's), urbanized areas (UA's), counties, American Indian and Alaska Native areas, places with 10,000 or more persons, and other large substate areas (for example, county subdivisions, such as towns and townships, with 10,000 or more persons in selected States).

Report series that present data for small areas, such as census tracts, contain limited subject-matter detail (for example, counts of people by age ranges—under 5 years, 5 to 9 years, etc.—rather than by single years). Report series that include greater amounts of subject-matter detail include less geographic detail.

Computer Tape Files

The Census Bureau provides more data on tape and other machine-readable products than in printed reports. These products are sold by the Census Bureau's Customer Services. There are several general types of data files released on computer tape (available on both reels and cartridges). They are introduced below, and more information is presented in figures 3 and 4, pages F–11 through F–13.

Public Law 94-171 Data—This data file presents the counts designed and formatted for use in legislative redistricting. These counts also are available on CD-ROM and paper listings. Excerpts are available on CENDATA™. The counts, for areas as small as blocks, census tracts, and voting districts, include totals for population, race groups, persons of Hispanic origin, population 18 years and over, and housing units. (See figure 4.)

Summary Tape Files (STF's)— These computer tape files provide statistics with greater subject-matter detail than printed reports. They also present statistics for some types of areas, such as block groups and blocks, that are not included in the reports. (See figure 3.)

Here are some important features of STF's:

- Each STF presents a particular set of data tables for specific types of geographic areas.
- Each STF has three or more file types (indicated by a letter suffix attached to the STF number) that differ in the geographic levels reported, but contain the same data detail.
- STF's 1 and 2 contain 100-percent data, and STF's 3 and 4 offer sample data.
- STF's 1 and 3 report on smaller areas and offer less data detail than STF's 2 and 4.
- STF's 1 through 4 offer greater data detail than the 1980 STF's 1 through 4.

Subject Summary Tape Files (SSTF's)—These files are the source of the subject reports and provide greater subject-matter detail than the STF's. They present data for the United States, regions, and divisions, and, in some cases, also for States, counties, and large cities. (See figure 4.)

Public Use Microdata Sample (PUMS) Files—These computer tape files (see figure 4) contain data from samples of long-form housing-unit records (''microdata'') for large geographic areas. Each sample housing-unit record includes essentially all the 1990 census data collected about each person in a sample household and the characteristics of the housing unit. Information that could be used to identify an individual or a housing unit is not included in the file.

Microdata files enable users to prepare customized tabulations and cross-tabulations of most items on the census questionnaire. There are two standard PUMS files:

- A file presenting a 5-percent sample of housing units in which each household record includes codes to let the user know in what area, such as a group of counties, a single county, or a place, the household is located. Each area identified must have a population of at least 100,000 and boundaries that do not cross State lines.
- A file presenting a 1-percent sample of housing units. Its household records include codes associating them with MA's and other large areas, the boundaries of which may cross State lines. (For the 1980 census, there were two files with 1-percent samples. The 1-percent sample showing data for selected urbanized areas and other large areas will not be produced for the 1990 census.)

There also is a special 3-percent ''elderly'' file with the same geography as the 5-percent sample. Included are households with at least one person age 60 or more and all members of those households.

Other Special Computer Tape Files—Other files include the Census/ Equal Employment Opportunity (EEO) File and the County-to-County Migration File. (See figure 4.) The Census Bureau may prepare additional special files.

Microfiche

All printed reports are offered on microfiche from Customer Services soon after they are published. Plans to prepare microfiche versions of selected other products were canceled, so that more products could be produced on CD-ROM.

Compact Disc—Read-Only Memory (CD-ROM)

For the 1990 census, the Public Law (P.L.) 94-171 file; an extract of STF 1B that presents selected statistics for blocks; and STF's 1A, 1C, 3A, 3B, and 3C are also available on CD-ROM. The Census Bureau also offers on CD-ROM: PUMS Files, SSTF's, Census EEO File, and County-to-County Migration File. (One 4 3/ 4-inch CD-ROM, a type of optical or laser disc, can hold the contents of approximately 1,600 flexible diskettes, or three or four high-density computer tapes.)

Online Information Systems

The Census Bureau began CENDATA™, its online information service, in 1984. CENDATA™ is accessible through two information vendors, CompuServe and DIALOG. A number of Census Bureau reports, in whole or in part, are offered online. For the 1990 census, CENDATA™ provides up-to-date information about the availability of data products and carries selections of State, county, MA, and place data from the P.L. 94-171 tape file and STF's 1 and 3. CENDATA™ also offers the entire Census EEO File.

Custom Data Products

These products are for users who require unique tabulations that are not included in standard products; for example, information for locally defined geographic areas. Users also can order special microdata files.

The cost of preparing custom products must be paid by the users who request them. Any data that the Census Bureau provides in these products are subject to the same standards applied to other data to ensure that confidential individual information is not revealed.

User-Defined Areas Program (UDAP) Tabulations— UDAP can provide a set of predefined data tables for locally defined areas that do not correspond to standard 1990 census geographic areas. Users identify the geographic areas of interest to them by delineating boundaries around groupings of census blocks on 1990 census County

Block Maps or by electronically submitting the geographic components of their area of interest. (A contact for more information is given in the ''Sources of Assistance'' section.)

Special Tabulations—The Census Bureau can prepare special data tabulations for any specific geographic or subject-matter area. Users should rely on standard reports, tapes, microfiche, or user-defined area tabulations whenever possible, since special tabulations tend to be substantially more expensive and take time to arrange and produce. (Contacts for more information are given in the ''Sources of Assistance'' section.)

GEOGRAPHIC PRODUCTS

Maps

Census Bureau maps are necessary for virtually all uses of small-area 1990 census data. They are needed to locate the specific geographic areas for which the census provides data and to study the spatial relationship of the data for analytic purposes. The Census Bureau prepares a variety of 1990 census maps. Among the most useful are these series:

County Block Maps—These maps show census blocks and their numbers; boundaries for statistical and governmental entities, such as census tracts and places; and physical features. The P.L. 94-171 version of these maps also shows voting district boundaries in those States that furnished them. The maps are prepared on electrostatic plotters by county (or equivalent entity) with one or more map sheets each, depending on the size and shape of the area and the density of the block pattern. An average county requires 20 map sheets. The maps may be purchased from Customer Services.

County Subdivision Outline Maps—Maps in this State-based series present the boundaries of the counties, county subdivisions, places, American Indian and Alaska Native areas (including off-reservation trust lands), tribal designated statistical areas, and tribal jurisdiction statistical areas. Electrostatic-plotter copies are available for purchase from Customer Services. Also, they appear on multiple page-size sheets in the State reports of these series: 1990 CPH-1, 1990 CPH-2, 1990 CPH-5, 1990 CP-1, 1990 CP-2, 1990 CH-1, and 1990 CH-2.

Census Tract/ Block Numbering Area (BNA) Outline Maps—Maps in this county-based series depict census tract or BNA boundaries and numbers, and the features underlying the boundaries. They also show governmental units in relation to the census tracts/ BNA's. The Superintendent of Documents sells printed copies.

Urbanized Area Outline/ Boundary Maps—Maps in this urbanized area-based series depict the boundaries of the urbanized area and the features underlying the boundaries. They also show the boundaries for American Indian and Alaska Native areas (AIANA's), States, counties, county subdivisions (MCD's/ CCD's), places (incorporated and census designated), the map series subject area, and selected base features and their names at a small scale. Electrostatic-plotter copies are available for purchase from Customer Services. Also, they appear on multiple page-size sheets in the State reports of the 1990 CPH-2 series and the Supplementary Report, *Population and Land Area of Urbanized Areas for the United States and Puerto Rico: 1990.*

Voting District Outline Maps—Maps in this county-based series depict voting district boundaries (for those counties for which States furnished boundary information) and the features underlying the boundaries. They also show governmental unit boundaries in relation to the voting districts. They are prepared on electrostatic plotters and sold by Customer Services.

Geographic Publications

The *Geographic Identification Code Scheme* report in the 1990 CPH-R series will not be printed. Persons interested in this report are encouraged to use the TIGER/ GICS™ tape file (which also will be available on CD-ROM) described below. Listings similar to the tables that would have been included in the report may be offered. Contact Customer Serivces, Data User Services Division, Bureau of the Census, Washington, DC 20233, telephone 301-763-4100.

The *Congressional District Atlas, 103rd Congress of the United States* is a two-volume, 1,200-page atlas depicting the boundaries and number of the districts for the 103rd Congress as defined following the 1990 decennial census. This is the first Congress defined following the 1990 decennial census and, therefore, illustrates the most significant changes of the decade, including the reapportionment of the U.S. House of Representatives. Congressional district boundaries following governmental unit boundaries such as an incorporated place of a minor civil division, are illustrated using symbology identified in the map legend. Wherever possible, features used as congressional district boundaries are identified by their feature name or their feature type. The Census Bureau may produce subsequent atlases if court ordered or State mandated redistricting creates new congressional district boundaries. The Atlas is sold by the Superintendent of Documents (stock no. 003-024-08683-2; $42).

Machine-Readable Geographic Files

All 1990 census summary tape files include 1990 census geographic area codes, FIPS codes, certain area names, land and inland water area in square kilometers, geographic coordinates for an internal point for each entity, and other geographic information.

The Census Bureau developed an automated geographic data base, known as the TIGER (Topologically Integrated Geographic Encoding and Referencing) System, to produce the geographic products for the 1990

census. TIGER provides coordinate-based digital map information for the entire United States, Puerto Rico, the U.S. Virgin Islands, and the Pacific territories over which the United States has jurisdiction.

The TIGER System has significantly improved the utility of 1990 census maps and geographic reference products. Extract files generated from the TIGER System permit users, with appropriate software, to perform such tasks as linking the statistical data in the P.L. 94-171 file or the STF's and displaying selected characteristics on maps or a video display screen at different scales and with whatever boundaries they select for any geographic area of the country. For example, a map for a particular county could show the distribution of the voting age population by city block.

The first extract of selected geographic and cartographic information intended for computer applications, such as plotting maps and building geographic information systems, is called the TIGER/ Line™ files. TIGER/ Line™ files (released on tape and CD-ROM) contain attributes for the segments of each boundary and feature (for example, roads, railroads, and rivers), including 1990 census geographic codes for adjacent areas, latitude/ longitude coordinates of segment end points and the curvature of segments, the name and type of the feature, and the relevant census feature class code identifying the feature segment by category. TIGER/ Line™ files also furnish address ranges and associated ZIP Codes for each side of street segments that have city-style (house number/ street name) addresses; provide the names of landmarks, such as lakes and golf courses; and include other information. The 1992 version also includes school district codes, 1990 census urbanized area codes, codes for districts of the 103rd Congress, and address range coverage expanded to include all areas that have city-style addresses.

TIGER/ GICS™ file is another extract. This file contains a total of 12 files, organized on a national or State-by-State basis, for a variety of geographic entities, such as metropolitan areas and their components as of the 1990 census, 1990 census urbanized areas and their components, American Indian and Alaska Native areas and their related states and counties, as well as more familiar entities including counties with their county subdivisions and places). This file contains high-level geographic names, codes, and relationship information. It can be used to link geographic entity names to the codes in the TIGER/ Line™, TIGER/ SDTS™ and other TIGER extract files. It also contains 1990 census population and housing counts, population density (CD-ROM version only, but can be calculated using the tape version), and area measurement information (including land area, total water area and separate measurements for each of the four components of water—Inland, Great Lakes, Coastal, and Territorial), as well as the latitude and longitude for an internal point within each geography entity. The TIGER/ GICS™ also includes corrections to names for selected entities and corrections to the FIPS 55 codes for county subdivisions and places. The first 300 characters of each record in this file are the same as those in the Data Dictionary for the Summary Tape Files; and additional 100 characters provide the above mentioned corrections and components of water. Listings of the files in the TIGER/ GICS™ may be offered. Call Customer Services at 301-763-4100.

Other TIGER System extracts, such as TIGER/ Census Tract Comparability™ file and TIGER/ UA Limit file, are released on computer tape and, in some cases, CD-ROM. For information on TIGER extract files, contact Customer Services.

REFERENCE MATERIALS

The Census Bureau issues several reference publications for data users. Some are sold by the Superintendent of Documents; others are distributed free by Customer Services. Addresses and phone numbers for the Superintendent of Documents and Customer Services are given in the following section.

- *1990 Census of Population and Housing, Guide.* This guide, in the 1990 CPH-R report series, provides detailed information about all aspects of the census and a comprehensive glossary of census terms. Sold by the Superintendent of Documents, U.S. Government Printing Office. (Part A, Text: stock no. 003-024-08574-7, $11. Part B, Glossary: stock no. 003-024-08679-4, $5.50.)

- *1990 Census of Population and Housing Tabulation and Publication Program.* A free report describing 1990 census products, comparing 1990 products with those of 1980, and more. Request from Customer Services.

- *Census '90 Basics.* A free booklet covering how the 1990 census data were collected and processed, the full range of data products, the maps and geographic files, and more, but with less detail than the Guide (above). Request from Customer Services.

- *Census ABC's—Applications in Business and Community.* A free booklet that highlights key information about the 1990 census and illustrates a variety of ways the data can be used. Request from Customer Services.

- *Maps and More.* A free, tabloid-size booklet that describes the geographic entities for which the Census Bureau tabulates data. The booklet provides information on the types of geographic entities, how their boundaries are established, and how they relate to each other. It also covers how these entities differ among the censuses and surveys and describes the geographic products available from the Census Bureau. Request from Customer Services.

- *Strength in Numbers.* A free, tabloid-size booklet designed to assist people in using 1990 census data in redistricting. Among other features, it includes illustrations of maps and Public Law 94-171 counts. Request from Customer Services.

- *TIGER: The Coast-to-Coast Digital Map Data Base.* A free booklet describing the structure and uses of the Census Bureau's TIGER System. Request from Customer Services.
- *Census and You.* The Census Bureau's monthly newsletter for data users. It reports on the latest 1990 census developments, selected new publications and computer tape files, other censuses and surveys, developments in services to users, and upcoming conferences and training courses. Subscriptions are sold by the Superintendent of Documents, U.S. Government Printing Office.
- *Monthly Product Announcement.* A free monthly listing of all new Census Bureau publications; microfiche; maps; data files on tape, diskettes, or CD-ROM; and technical documentation. To subscribe, contact Customer Services.
- *Census Catalog and Guide.* A comprehensive annual description of data products, statistical programs, and services of the Census Bureau. It provides abstracts of the publications, data files, microfiche, maps, and items online. In addition, the Catalog/ Guide offers such features as information about censuses and surveys and telephone contact lists of data specialists at the Census Bureau, the State Data Centers, and other data processing service centers. It is sold by the Superintendent of Documents, U.S. Government Printing Office.

Users also can get listings of new Census Bureau products, updated daily, by subscribing to the *Daily List.* This information and selected statistics are available online through CENDATA™, the Census Bureau's online information service. For more information, contact Customer Services.

SOURCES OF ASSISTANCE

U.S. Bureau of the Census

The Census Bureau's Customer Services sells most of the machine-readable data products, microfiche, and maps described earlier. (The 1990 census printed reports are sold by the Superintendent of Documents, as noted below.) Also, users may consult with specialists at the Census Bureau's Washington headquarters and its 12 regional offices. From time to time, the specialists also conduct workshops, seminars, and training courses.

Washington, DC, Contacts—To order products, for a telephone contacts list of Census Bureau specialists, and for general information: Customer Services, U.S. Bureau of the Census, Washington, DC 20233, telephone 301-763-4100 (fax number, 301-763-4794).

For User-Defined Areas Program (UDAP) information: UDAP Staff, Decennial Planning Division, U.S. Bureau of the Census, Washington, DC 20233, telephone 301-763-4282.

For special tabulation information: Population—Rosemarie Cowan, Population Division, U.S. Bureau of the Census, Washington, DC 20233, telephone 301-763-5476; Housing—William Downs, Housing and Household Economic Statistics, U.S. Bureau of the Census, Washington, DC 20233, telephone 301-763-8553.

Regional Office Contacts—

Atlanta, GA	404-347-2274
Boston, MA	617-565-7078
Charlotte, NC	704-344-6144
Chicago, IL	312-353-0980
Dallas, TX	214-767-7105
Denver, CO	303-969-7750
Detroit, MI	313-259-0056
Kansas City, KS	913-236-3711
Los Angeles, CA	818-904-6339
New York, NY	212-264-4730
Philadelphia, PA	215-597-8313
Seattle, WA	206-728-5314

Superintendent of Documents, U.S. Government Printing Office

The Superintendent of Documents handles the sale of most of the Federal Government's publications, including 1990 census reports. To order reports and for information: Superintendent of Documents, U.S. Government Printing Office, Washington, DC 20402, telephone 202-783-3238.

Other Sources of Products and Services

State Data Centers—The Census Bureau furnishes data products, training in data access and use, technical assistance, and consultation to all States, the District of Columbia, Guam, Puerto Rico, and the U.S. Virgin Islands. State Data Centers, in turn, offer publications for reference, printouts from computer tape, specially prepared reports, maps, and other products and assistance to data users. For a list of the State Data Centers, see the *Census Catalog and Guide* or contact Customer Services. The list also notes organizations in States participating in the Census Bureau's Business/ Industry Data Center (BIDC) Program. The BIDC's help business people, economic development planners, and other data users obtain and use data.

Census Information Center (CIC)—The CIC program provides data-related services for nationally based nonprofit organizations that represent minorities or other segments of the population who have been historically undercounted in decennial censuses. The participants include social service, business, professional, civil rights, educational, and religious groups. Through the project, five nonprofit groups now offer their clientele reports, computer tape printouts, and other information from the Census

Bureau. To learn more about the program, write to the Census Information Center Branch, Data User Services Division, Bureau of the Census, Washington, DC 20233, or call 301-763-1384.

National Clearinghouse—The National Clearinghouse for Census Data Services is a listing of private companies and other organizations that offer assistance in obtaining and using data released by the Census Bureau. For a list of participants in the National Clearinghouse, see the *Census Catalog and Guide* or contact Customer Services.

Depository Libraries—There are 1,400 libraries that receive (from the Government Printing Office) Federal publications that they think their patrons will need. Often some of these publications are Census Bureau reports. The Census Bureau provides free reports to an additional 120 census depository libraries. Also, many libraries purchase census reports and maps for their areas. The *Census Catalog and Guide* includes a list of all depository libraries.

OTHER CENSUS BUREAU RESOURCES

The Census Bureau has more to offer than just the results of the census of population and housing. Through other censuses, surveys, and estimates programs, it compiles and issues (in reports, computer tape, and other media) data on subjects as diverse as appliance sales, neighborhood conditions, and exports to other countries. Here are examples of the information published about—

- *People:* Age, race, sex, income, poverty, child care, child support, fertility, noncash benefits, education, commuting habits, pension coverage, unemployment, ancestry.
- *Business and industry:* Number of employees, total payroll, sales and receipts, products manufactured or sold.
- *Housing and construction:* Value of new construction, numbers of owners and renters, property value or rent paid, housing starts, fuels used, mortgage costs.
- *Farms:* Number, acreage, livestock, crop sales.
- *Governments:* Revenues and expenditures, taxes, employment, pension funds.
- *Foreign trade:* Exports and imports, origin and destination, units shipped.
- *Other nations:* Population, birth rates, death rates, literacy, fertility.

The other censuses, such as agriculture, retail trade, manufactures, and governments, are collected for years ending in ''2'' and ''7.'' Surveys and estimates programs generate results as often as every month.

Many of the monthly ''economic indicators'' that measure how the Nation is doing come directly or indirectly from the Census Bureau. Examples: employment and unemployment; housing starts; wholesale and retail trade; manufacturers' shipments, inventories, and orders; export and import trade; and sales of single-family homes.

The other statistical activities of the Census Bureau are described below. Data users will find more information about them and descriptions of their data products in the annual *Census Catalog and Guide.* Also, special guides and brochures are prepared for most of them. Contact the Census Bureau's Customer Services for more information.

Current Demographic and Housing Programs

Two types of current programs complement the 10-year census: population estimates and surveys. The total population of the United States is estimated monthly; the population of States, counties, and metropolitan areas is estimated annually; and the population of places and other governmental units is estimated every 2 years. Projections of future population are made at the national and State levels.

The Census Bureau's many household surveys update population and housing characteristics at the national level and sometimes for States and metropolitan areas, as well. These surveys also obtain many characteristics not included in the 10-year census. The Current Population Survey is taken monthly; the American Housing Survey national sample is taken biennially; the American Housing Survey metropolitan sample is taken in 44 areas, 11 per year in a 4-year cycle; most other surveys are annual or less frequent.

Economic Censuses and Surveys

The economic censuses provide statistics about business establishments once every 5 years, covering years ending in ''2'' and ''7.'' The 1987 Economic Censuses include the censuses of retail trade, wholesale trade, service industries, transportation, manufactures, mineral industries, and construction industries. Also included are related programs, such as statistics on minority- and women-owned businesses, enterprise statistics, and censuses of economic activity in Puerto Rico and some of the outlying areas under U.S. jurisdiction.

Several key statistics are tabulated for all industries covered in the censuses. They are number of establishments, number of employees, payroll, and measure of output (sales or receipts, and value of shipments or of work done). Other items vary from sector to sector.

The Census Bureau also has programs that provide current statistics on such measures as total sales of particular kinds of businesses or production of particular products. These programs include monthly, quarterly, and annual surveys, the results of which appear in publication series such as *Current Business Reports* and *Current Industrial Reports.* The County Business Patterns program offers annual statistics based on data compiled primarily from administrative records.

Agriculture Census and Surveys

The agriculture census is conducted concurrently with the economic censuses. It is the only source of uniform agriculture data at the county level. It provides data on such subjects as the number and size of farms; land use and ownership; livestock, poultry, and crops; and value of products sold.

Results of three surveys—the 1988 Farm and Ranch Irrigation Survey, 1988 Census of Horticulture Specialties, and 1988 Agricultural Economics and Land Ownership Survey—are published in conjunction with the 1987 Census of Agriculture. Also, the Census Bureau regularly issues reports from a survey on cotton ginnings.

Governments Census and Surveys

The census of governments, also for years ending in ''2'' and ''7,'' covers all types of governments: Federal, State, county, municipal (place), township (county subdivision), school district, and special district. It provides data on such subjects as number of public employees, payrolls, revenue, and expenditures.

Annual and quarterly surveys cover the same principal subjects but generate data only for States and the largest local governments.

Foreign Trade Statistics

Monthly U.S. merchandise trade data compiled by the Census Bureau summarize export and import transactions and are based on the official documents filed by shippers and receivers. These figures reflect the flow of merchandise but not intangibles like services and financial commitments. The trade figures trace commodity movements out of and into the U.S. Customs jurisdiction, which includes Puerto Rico and the U.S. Virgin Islands as well as the 50 States and the District of Columbia. Data are published separately on trade between the United States and Puerto Rico, the U.S. Virgin Islands, and other U.S. territories.

Other Statistical Activities

The Census Bureau also offers international data. It maintains an international data base which is available to the public on computer tape and is used to produce the biennial *World Population Profile* report. It prepares studies dealing with the demographic and economic characteristics of other countries and world regions.

Statistical compendia are another important data product. These publications (sometimes also offered in machine-readable form) draw data from many sources and reorganize them for convenient use. The most widely used compendia are the annual *Statistical Abstract of the United States,* the *County and City Data Book* (published every 5 years), and the *State and Metropolitan Area Data Book* (published approximately every 4 years).

Figure 1. **1990 Census Content**

100-PERCENT COMPONENT

Population	**Housing**
Household relationship	Number of units in structure
Sex	Number of rooms in unit
Race	Tenure—owned or rented
Age	Value of home or monthly rent
Marital status	Congregate housing (meals included in rent)
Hispanic origin	Vacancy characteristics

SAMPLE COMPONENT

Population	**Housing**
Social characteristics:	Year moved into residence
Education—enrollment and attainment	Number of bedrooms
Place of birth, citizenship, and year of entry into U.S.	Plumbing and kitchen facilities
Ancestry	Telephone in unit
Language spoken at home	Vehicles available
Migration (residence in 1985)	Heating fuel
Disability	Source of water and method of sewage disposal
Fertility	Year structure built
Veteran status	Condominium status
	Farm residence
Economic characteristics:	Shelter costs, including utilities
Labor force	
Occupation, industry, and class of worker	
Place of work and journey to work	
Work experience in 1989	
Income in 1989	
Year last worked	

NOTE: Questions dealing with the subjects covered in the 100-percent component were asked of all persons and housing units. Those covered by the sample component were asked of a sample of the population and housing units.

Figure 2. **1990 Census Printed Reports**

Series	Title	Report(s) issued for	Description	Geographic areas
		1990 CENSUS OF POPULATION AND HOUSING (1990 CPH)		
		100-Percent Data		
1990 CPH-1	**Summary Population and Housing Characteristics**	U.S., States, DC, Puerto Rico, and U.S. Virgin Islands	Population and housing unit counts, and summary statistics on age, sex, race, Hispanic origin, household relationship, units in structure, value and rent, number of rooms, tenure, and vacancy characteristics	Local governmental units (i.e., counties, places, and towns and townships), other county subdivisions, and American Indian and Alaska Native areas
1990 CPH-2	**Population and Housing Unit Counts**	U.S., States, DC, Puerto Rico, and U.S. Virgin Islands	Total population and housing unit counts for 1990 and previous censuses	States, counties, county subdivisions, places, State component parts of metropolitan areas (MA's) and urbanized areas (UA's), and summary geographic areas (for example, urban and rural)
		100-Percent and Sample Data		
1990 CPH-3	**Population and Housing Characteristics for Census Tracts and Block Numbering Areas**	MA's, and the nonmetropolitan balance of each State, Puerto Rico, and U.S. Virgin Islands	Statistics on 100-percent and sample population and housing subjects	In MA's: census tracts/ block numbering areas (BNA's), places of 10,000 or more inhabitants, and counties. In the remainder of each State: census tracts/ BNA's, places of 10,000 or more, and counties
1990 CPH-4	**Population and Housing Characteristics for Congressional Districts of the 103rd Congress**	States and DC	Statistics on 100-percent and sample population and housing subjects	Congressional districts (CD's) and, within CD's, counties, places of 10,000 or more inhabitants, county subdivisions of 10,000 or more inhabitants in selected States, and American Indian and Alaska Native areas
		Sample Data		
1990 CPH-5	**Summary Social, Economic, and Housing Characteristics**	U.S., States, DC, Puerto Rico, and U.S. Virgin Islands	Statistics generally on sample population and housing subjects	Local governmental units (i.e., counties, places, and towns and townships), other county subdivisions, and American Indian and Alaska Native areas
		1990 CENSUS OF POPULATION (1990 CP)		
		100-Percent Data		
1990 CP-1	**General Population Characteristics**	U.S., States, DC, Puerto Rico, and U.S. Virgin Islands	Detailed statistics on age, sex, race, Hispanic origin, marital status, and household relationship characteristics	States, counties, places of 1,000 or more inhabitants, county subdivisions of 1,000 or more inhabitants in selected States, State parts of American Indian areas, Alaska Native areas, and summary geographic areas such as urban and rural

Figure 2. **1990 Census Printed Reports**—Con.

Series	Title	Report(s) issued for	Description	Geographic areas
		1990 CENSUS OF POPULATION (1990 CP)—Con.		
		100-Percent Data—Con.		
1990 CP-1-1A	**General Population Characteristics for American Indian and Alaska Native Areas**	U.S.	Detailed statistics on age, sex, race, Hispanic origin, marital status, and household relationship characteristics	American Indian and Alaska Native areas; i.e., American Indian reservations, off-reservation trust lands, tribal jurisdiction statistical areas (Oklahoma), tribal designated statistical areas, Alaska Native village statistical areas, and Alaska Native Regional Corporations
1990 CP-1-1B	**General Population Characteristics for Metropolitan Areas**	U.S.	Detailed statistics on age, sex, race, Hispanic origin, marital status, and household relationship characteristics	Individual MA's. For MA's split by State boundaries, summaries are provided both for the parts and for the whole MA
1990 CP-1-1C	**General Population Characteristics for Urbanized Areas**	U.S.	Detailed statistics on age, sex, race, Hispanic origin, marital status, and household relationship characteristics	Individual UA's. For UA's split by State boundaries, summaries are provided both for the parts and for the whole UA
		Sample Data		
1990 CP-2	**Social and Economic Characteristics**	U.S., States, DC, Puerto Rico, and U.S. Virgin Islands	Statistics generally on sample population subjects	States (including summaries such as urban and rural), counties, places of 2,500 or more inhabitants, county subdivisions of 2,500 or more inhabitants in selected States, Alaska Native areas, and the State portion of American Indian areas
1990 CP-2-1A	**Social and Economic Characteristics for American Indian and Alaska Native Areas**	U.S.	Statistics generally on sample population subjects	American Indian and Alaska Native areas, as for CP-1-1A
1990 CP-2-1B	**Social and Economic Characteristics for Metropolitan Areas**	U.S.	Statistics generally on sample population subjects	Individual MA's, as for CP-1-1B
1990 CP-2-1C	**Social and Economic Characteristics for Urbanized Areas**	U.S.	Statistics generally on sample population subjects	Individual UA's, as for CP-1-1C
1990 CP-3	**Population Subject Reports**	Selected subjects	Reports on population census subjects such as migration, education, income, the older population, and racial and ethnic groups	Generally limited to the U.S., regions, and divisions; for some reports, other highly populated areas such as States, MA's, counties, and large places

Figure 2. **1990 Census Printed Reports**—Con.

Series	Title	Report(s) issued for	Description	Geographic areas
		1990 CENSUS OF HOUSING (1990 CH)		
		100-Percent Data		
1990 CH-1	**General Housing Characteristics**	U.S., States, DC, Puerto Rico, and U.S. Virgin Islands	Detailed statistics on units in structure, value and rent, number of rooms, tenure, and vacancy characteristics	States, counties, places of 1,000 or more inhabitants, county subdivisions of 1,000 or more inhabitants in selected States, State parts of American Indian areas, Alaska Native areas, and summary geographic areas such as urban and rural
1990 CH-1-1A	**General Housing Characteristics for American Indian and Alaska Native Areas**	U.S.	Detailed statistics on units in structure, value and rent, number of rooms, tenure, and vacancy characteristics	American Indian and Alaska Native areas; i.e., American Indian reservations, trust lands, tribal jurisdiction statistical areas (Oklahoma), tribal designated statistical areas, Alaska Native village statistical areas, and Alaska Native Regional Corporations
1990 CH-1-1B	**General Housing Characteristics for Metropolitan Areas**	U.S.	Detailed statistics on units in structure, value and rent, number of rooms, tenure, and vacancy characteristics	Individual MA's. For MA's split by State boundaries, summaries are provided both for the parts and for the whole MA
1990 CH-1-1C	**General Housing Characteristics for Urbanized Areas**	U.S.	Detailed statistics on units in structure, value and rent, number of rooms, tenure, and vacancy characteristics	Individual UA's. For UA's split by State boundaries, summaries are provided both for the parts and for the whole UA
		Sample Data		
1990 CH-2	**Detailed Housing Characteristics**	U.S., States, DC, Puerto Rico, and U.S. Virgin Islands	Statistics generally on sample housing subjects	States (including summaries such as urban and rural), counties, places of 2,500 or more inhabitants, county subdivisions of 2,500 or more inhabitants in selected States, Alaska Native areas, and State parts of American Indian areas
1990 CH-2-1A	**Detailed Housing Characteristics for American Indian and Alaska Native Areas**	U.S.	Statistics generally on sample housing subjects	American Indian and Alaska Native areas, as in 1990 CH-1-1A
1990 CH-2-1B	**Detailed Housing Characteristics for Metropolitan Areas**	U.S.	Statistics generally on sample housing subjects	Individual MA's, as in 1990 CH-1-1B
1990 CH-2-1C	**Detailed Housing Characteristics for Urbanized Areas**	U.S.	Statistics generally on sample housing subjects	Individual UA's, as in 1990 CH-1-1C
1990 CH-3	**Housing Subject Reports**	Selected subjects	Reports on housing census subjects such as structural and utilization characteristics in metropolitan areas	Generally limited to U.S., regions, and divisions; for some reports, other highly populated areas such as States, MA's, counties, and large places

Figure 3. **1990 Census Summary Tape Files**

Summary Tape File (STF 1A, 1B, etc.) and data type (100 percent or sample)[1]		Geographic areas	Description
STF 1 (100 percent)	A[2]	States, counties, county subdivisions, places, census tracts/ block numbering areas (BNA's), block groups (BG's). Also Alaska Native areas and State parts of American Indian areas	Over 900 cells/ items of 100-percent population and housing counts and characteristics for each geographic area
	B[2]	States, counties, county subdivisions, places, census tracts/ BNA's, BG's, blocks. Also Alaska Native areas and State parts of American Indian areas	
	C[2]	U.S., regions, divisions, States (including summaries such as urban and rural), counties, places of 10,000 or more inhabitants, county subdivisions of 10,000 or more inhabitants in selected States, metropolitan areas (MA's), urbanized areas (UA's), American Indian and Alaska Native areas	
	D	Congressional districts (CD's) of the 103rd Congress by State; and within each CD: counties, places of 10,000 or more inhabitants, county subdivisions of 10,000 or more inhabitants in selected States, Alaska Native areas, and American Indian areas	
STF 2 (100 percent)	A	In MA's: counties, places of 10,000 or more inhabitants, and census tracts/ BNA's. In the remainder of each State: counties, places of 10,000 or more inhabitants, and census tracts/ BNA's	Over 2,100 cells/ items of 100-percent population and housing counts and characteristics for each geographic area. Each of the STF 2 files will include a set of tabulations for the total population and separate presentations of tabulations by race and Hispanic origin
	B	States (including summaries such as urban and rural), counties, places of 1,000 or more inhabitants, county subdivisions, State parts of American Indian areas, and Alaska Native areas	
	C	U.S., regions, divisions, States (including summaries such as urban and rural), counties, places of 10,000 or more inhabitants, county subdivisions of 10,000 or more inhabitants in selected States, all county subdivisions in New England MA's, American Indian and Alaska Native areas, MA's, UA's	
STF 3 (Sample)	A[2]	States, counties, county subdivisions, places, census tracts/ BNA's, BG's. Also Alaska Native areas and State parts of American Indian areas	Over 3,300 cells/ items of sample population and housing characteristics for each geographic area
	B[2]	Five-digit ZIP Codes within each State	
	C[2]	U.S., regions, divisions, States, counties, places of 10,000 or more inhabitants, county subdivisions of 10,000 or more inhabitants in selected States, American Indian and Alaska Native areas, MA's, UA's	
	D	CD's of the 103rd Congress by State; and within each CD: counties, places of 10,000 or more inhabitants, county subdivisions of 10,000 or more inhabitants in selected States	

Figure 3. **1990 Census Summary Tape Files**—Con.

Summary Tape File (STF 1A, 1B, etc.) and data type (100 percent or sample)[1]		**Geographic areas**	**Description**
	A	In MA's: counties, places of 10,000 or more inhabitants, and census tracts/ BNA's. In the remainder of each State: counties, places of 10,000 or more inhabitants, and census tracts/ BNA's	
STF 4 (Sample)	B	State (including summaries such as urban and rural), counties, places of 2,500 or more inhabitants, county subdivisions of 2,500 or more inhabitants in selected States, all county subdivisions in New England MA's, State parts of American Indian areas, and Alaska Native areas	Over 8,500 cells/ items of sample population and housing characteristics for each geographic area. Each of the STF 4 files will include a set of tabulations for the total population and separate presentations of tabulations by race and Hispanic origin.
	C	U.S., regions, divisions, States (including urban and rural and metropolitan and nonmetropolitan components), counties, places of 10,000 or more inhabitants, county subdivisions of 10,000 or more inhabitants in selected States, all county subdivisions in New England MA's, American Indian and Alaska Native areas, MA's, UA's	

Note: STF 420 Place of Work 20 Destinations File. This is a new file for 1990. Comparable data were included as part of STF 4 in 1980, but for 1990 this is a separate file and must be ordered and purchased separately from STF 4. The file contains 20 place of work destinations for each county or county equivalent, minor civil division, place of 10,000 or more persons, and census tract or block numbering area. Data are also provided for each major race and for workers of Hispanic origin cross-classified by race. The geographic level of the destinations varies. A destination may be a place, county, balance of county, metropolitan area, or balance of metropolitan area.

[1]Similar STF's will be prepared for Puerto Rico and the U.S. Virgin Islands.
[2]Also available on laser disc (CD-ROM). STF 1B CD-ROM presents only part of the data for blocks and other areas in the tape file.

Figure 4. **Other 1990 Census Data Products**

Title	Description	Geographic areas
Subject Summary Tape Files	Various computer tape files used to produce the subject reports (1990 CP-3 and 1990 CH-3 series).	U.S., regions, divisions, States, metropolitan areas (MA's), and large counties and places
Public Law 94-171 Data File (redistricting data)	Counts by total, race, and Hispanic origin for the total population and population 18 years old and over, and counts of housing units. Available on tape, CD-ROM, and paper listings	States, counties, county subdivisions, places, census tracts/ block numbering areas (BNA's), block groups (BG's), and blocks; voting districts where States have identified them for the Census Bureau; and American Indian and Alaska Native areas
Census/ Equal Employment Opportunity (EEO) File	Sample tabulations showing detailed occupations and educational attainment data by age; cross tabulated by sex, Hispanic origin, and race	Counties, MA's, places of 50,000 or more inhabitants
County-to-County Migration File	Summary statistics for all intra-state county-to-county migration streams and significant interstate county-to-county migration streams. Each record will include codes for the geographic area of destination, and selected characteristics of the persons who made up the migration stream	States, counties
Public Use Microdata Sample (PUMS) Files	Machine-readable files containing a sample of individual long-form census records showing most population and housing characteristics but with identifying information removed	
5 Percent—PUMS Areas		County groups, counties, county subdivisions, and places with 100,000 or more inhabitants
1 Percent—Metropolitan Areas (1990)		MA's and other large areas with 100,000 or more inhabitants
3 Percent—Elderly	As above, but includes only households with at least one person age 60 or more	Same as for 5-percent sample
User-Defined Areas Tabulations	A set of standard tabulations provided on printouts, tapes, or other products with maps and narrative (if requested)	User-defined areas created by aggregating census blocks
Special Tabulations	User-defined tabulations for specified geographic areas provided on printouts, tapes, or other products	User-defined areas or standard areas

Maps are not available.