JOBNAME: No Job Name PAGE: 1 SESS: 4 OUTPUT: Tue Jun 29 09:51:21 1993 / pssw01/ disk2/ 90dec/ ch2/ 12/ cvrtpsp

U.S. Department of Commerce
Economics and Statistics Administration
BUREAU OF THE CENSUS

1990 CH-2-12

CENSUS '90

1990 Census of Housing

Detailed Housing Characteristics

Georgia

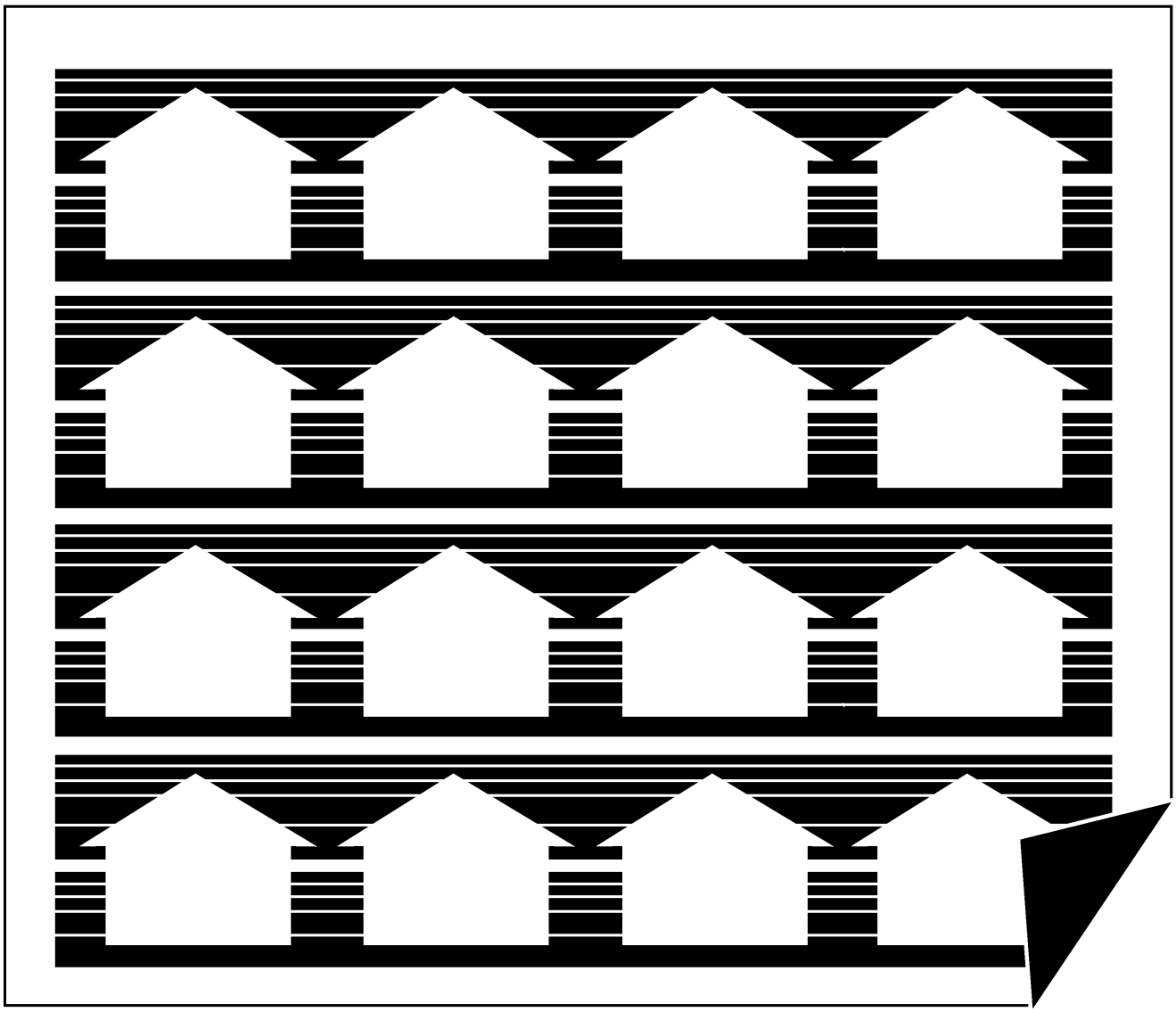

ACKNOWLEDGMENTS

The Decennial Planning Division, **Susan M. Miskura,** Chief, coordinated and directed all census operations. **Patricia A. Berman,** Assistant Division Chief for Content and Data Products, directed the development and implementation of the 1990 Census Tabulation and Publication Program. Other assistant division chiefs were **Robert R. Bair, Rachel F. Brown, James L. Dinwiddie, Allan A. Stephenson,** and **Edwin B. Wagner, Jr.** The following branch chiefs made significant contributions: **Cheryl R. Landman, Adolfo L. Paez, A. Edward Pike,** and **William A. Starr.** Other important contributors were **Linda S. Brudvig, Cindy S. Easton, Avis L. Foote, Carolyn R. Hay, Douglas M. Lee, Gloria J. Porter,** and **A. Nishea Quash.**

The Decennial Operations Division, **Arnold A. Jackson,** Chief, was responsible for processing and tabulating census data. Assistant division chiefs were: **Donald R. Dalzell, Kenneth A. Riccini, Billy E. Stark,** and **James E. Steed.** Processing offices were managed by **Alfred Cruz, Jr., Earle B. Knapp, Jr., Judith N. Petty, Mark M. Taylor, Russell L. Valentine, Jr., Carol A. Van Horn,** and **C. Kemble Worley.** The following branch chiefs made significant contributions: **Jonathan G. Ankers, Sharron S. Baucom, Catharine W. Burt, Vickie L. Cotton, Robert J. Hemmig, George H. McLaughlin, Carol M. Miller, Lorraine D. Neece, Peggy S. Payne, William L. Peil, Cotty A. Smith, Dennis W. Stoudt,** and **Richard R. Warren.** Other important contributors were **Eleanor I. Banks, Miriam R. Barton, Danny L. Burkhead, J. Kenneth Butler, Jr., Albert A. Csellar, Donald H. Danbury, Judith A. Dawson, Donald R. Dwyer, Beverly B. Fransen, Katherine H. Gilbert, Lynn A. Hollabaugh, Ellen B. Katzoff, Randy M. Klear, Norman W. Larsen, Peter J. Long, Sue Love, Patricia O. Madson, Mark J. Matsko, John R. Murphy, Dan E. Philipp, Eugene M. Rashlich, Willie T. Robertson, Barbara A. Rosen, Sharon A. Schoch, Imelda B. Severdia, Diane J. Simmons, Emmett F. Spiers, Johanne M. Stovall, M. Lisa Sylla,** and **Jess D. Thompson.**

The Housing and Household Economic Statistics Division, **Daniel H. Weinberg,** Chief, developed the questionnaire content, designed the data tabulations, and reviewed the data for the economic and housing characteristics. **Gordon W. Green, Jr.,** Assistant Division Chief for Economic Characteristics, and **Leonard J. Norry,** Assistant Division Chief for Housing Characteristics, directed the development of this work. The following branch chiefs made significant contributions: **William A. Downs, Peter J. Fronczek, Patricia A. Johnson, Enrique J. Lamas, Charles T. Nelson,** and **Thomas S. Scopp.** Other important contributors were **Eleanor F. Baugher, Jeanne C. Benetti, Robert L. Bennefield, Robert W. Bonnette, William S. Chapin, Higinio Feliciano, Timothy S. Grall, Cynthia J. Harpine, Selwyn Jones, Mary C. Kirk, Richard G. Kreinsen, Gordon H. Lester, Mark S. Littman, Wilfred T. Masumura, John M. McNeil, Diane C. Murphy, George F. Patterson, Thomas J. Palumbo, Kirby G. Posey, John Priebe, Anne D. Smoler,** and **Carmina F. Young.**

The Population Division, **Paula J. Schneider,** Chief, developed the questionnaire content, designed the data tabulations, and reviewed the data for the demographic and social characteristics of the population. **Philip N. Fulton,** Assistant Division Chief for Census Programs, directed the development of this work. Other assistant division chiefs were **Nampeo R. McKenney** and **Arthur J. Norton.** The following branch and staff chiefs made significant contributions: **Jorge H. del Pinal, Campbell J. Gibson, Roderick J. Harrison, Donald J. Hernandez, Jane H. Ingold, Martin T. O'Connell, Marie Pees, J. Gregory Robinson, Phillip A. Salopek, Paul M. Siegel, Robert C. Speaker, Gregory K. Spencer,** and **Cynthia M. Taeuber.** Other important contributors were **Celia G. Boertlein, Rosalind R. Bruno, Janice A. Costanzo, Rosemarie C. Cowan, Arthur R. Cresce, Larry G. Curran, Carmen DeNavas, Robert O. Grymes, Kristin A. Hansen, Mary C. Hawkins, Rodger V. Johnson, Michael J. Levin, Edna L. Paisano, Sherry B. Pollock, Stanley J. Rolark, A. Dianne Schmidley, Denise I. Smith,** and **Nancy L. Sweet.**

The Data User Services Division, **Gerard C. Iannelli,** then Chief, directed the development of data product dissemination and information to increase awareness, understanding, and use of census data. **Marie G. Argana,** Assistant Chief for Data User Services, directed preparation of electronic data products and their dissemination. **Alfonso E. Mirabal,** Assistant Chief for Group Information and Advisory Services, directed activities related to the National Services Program, State Data Centers, and preparation of training materials. The following branch chiefs made significant contributions: **Deborah D. Barrett, Frederick G. Bohme, Larry W. Carbaugh, James P. Curry, Samuel H. Johnson, John C. Kavaliunas,** and **Forrest B. Williams.** Other important contributors were **Molly Abramowitz, Celestin J. Aguigui, Barbara J. Aldrich, Delores A. Baldwin, Albert R. Barros, Geneva A. Burns, Carmen D. Campbell, James R. Clark, Virginia L. Collins, George H. Dailey, Jr., Barbara L. Hatchl, Theresa C. Johnson, Paul T. Manka, John D. McCall, Jo Ann Norris, David M. Pemberton, Sarabeth Rodriguez, Charles J. Wade, Joyce J. Ware,** and **Gary M. Young.**

The Geography Division, **Robert W. Marx,** Chief, directed and coordinated the census mapping and geographic activities. **Jack R. George,** Assistant Division Chief for Geoprocessing, directed the planning and development of the TIGER System and related software. **Robert A. LaMacchia,** Assistant Division Chief for Planning, directed the planning and implementation of processes for defining 1990 census geographic areas. **Silla G. Tomasi,** Assistant Division Chief for Operations, managed the planning and implementation of 1990 census mapping applications using the TIGER System. The following branch chiefs made significant contributions: **Frederick R. Broome, Charles E. Dingman, Linda M. Franz, David E. Galdi, Dan N. Harding, Donald I. Hirschfeld, David B. Meixler, Peter Rosenson, Joel Sobel, Brian Swanhart,** and **Richard Trois.** Other important contributors were **Gerard Boudriault, Desmond J. Carron, Anthony W. Costanzo, Paul W. Daisey, Beverly A. Davis, Carl S. Hantman, Christine J. Kinnear, Terence D. McDowell, Linda M. Pike, Rose J. A. Quarato, Lourdes Ramirez, Gavin H. Shaw, Daniel L. Sweeney, Timothy F. Trainor, Phyllis S. Willette,** and **Walter E. Yergen.**

The Statistical Support Division, **John H. Thompson,** Chief, directed the application of mathematical statistical techniques in the design and conduct of the census. **John S. Linebarger,** Assistant Division Chief for Quality Assurance, directed the development and implementation of operational and software quality assurance. **Henry F. Woltman,** Assistant Division Chief for Census Design, directed the development and implementation of sample design, disclosure avoidance, weighting, and variance estimation. **Howard Hogan** and **David V. Bateman** were contributing assistant division chiefs. The following branch chiefs made significant contributions: **Florence H. Abramson, Deborah H. Griffin, Richard A. Griffin, Lawrence I. Iskow,** and **Michael L. Mersch.** Other important contributors were **Linda A. Flores-Baez, Larry M. Bates, Somonica L. Green, James E. Hartman, Steven D. Jarvis, Alfredo Navarro, Eric L. Schindler, Carolyn T. Swan,** and **Glenn D. White.**

The 1990 Census Redistricting Data Office, **Marshall L. Turner, Jr.,** Chief, assisted by **Cathy L. Talbert,** directed the development and implementation of the 1990 Census Redistricting Data Program.

The Administrative and Publications Services Division, **Walter C. Odom,** Chief, provided direction for the census administrative services, publications, printing, and graphics functions. **Michael G. Garland** was a contributing assistant division chief. The following branch and staff chiefs made significant contributions: **Bernard E. Baymler, Albert W. Cosner, Gary J. Lauffer, Gerald A. Mann, Clement B. Nettles, Russell Price,** and **Barbara J. Stanard.** Other important contributors were **Barbara M. Abbott, Robert J. Brown, David M. Coontz,** and **John T. Overby.**

The Data Preparation Division, **Joseph S. Harris,** Chief, provided management of a multi-operational facility including kit preparation, procurement, warehousing and supply, and census processing activities. **Plummer Alston, Jr.,** and **Patricia M. Clark** were assistant division chiefs.

The Field Division, **Stanley D. Matchett,** Chief, directed the census data collection and associated field operations. **Richard L. Bitzer, Richard F. Blass, Karl K. Kindel,** and **John W. Marshall** were assistant division chiefs. Regional office directors were **William F. Adams, John E. Bell, LaVerne Collins, Dwight P. Dean, Arthur G. Dukakis, Sheila H. Grimm, William F. Hill, James F. Holmes, Stanley D. Moore, Marvin L. Postma, John E. Reeder,** and **Leo C. Schilling.**

The Personnel Division, **David P. Warner,** Chief, provided management direction and guidance to the staffing, planning pay systems, and employee relations programs for the census. **Colleen A. Woodard** was the assistant chief.

The Technical Services Division, **C. Thomas DiNenna,** Chief, designed, developed, deployed, and produced automated technology for census data processing.

JOBNAME: No Job Name PAGE: 2 SESS: 4 OUTPUT: Tue Jun 29 09:51:21 1993 / pssw01/ disk2/ 90dec/ ch2/ 12/ cvrtpsp

1990 CH-2-12

1990 Census of Housing

Detailed Housing Characteristics

Georgia

U.S. Department of Commerce
Ronald H. Brown, Secretary

Economics and Statistics Administration

BUREAU OF THE CENSUS
Harry A. Scarr, Acting Director

JOBNAME: No Job Name PAGE: 1 SESS: 83 OUTPUT: Thu Jun 10 10:16:31 1993 / pssw02/ disk2/ 90dec/ all/ all/ rstr

Economics and Statistics Administration

BUREAU OF THE CENSUS
Harry A. Scarr, Acting Director

Charles D. Jones, Associate Director for Decennial Census
William P. Butz, Associate Director for Demographic Programs
Bryant Benton, Associate Director for Field Operations
Clifford J. Parker, Acting Associate Director for Administration
Peter A. Bounpane, Assistant Director for Decennial Census

For sale by the Superintendent of Documents, U.S. Government Printing Office,
Washington, DC 20402.

CONTENTS

	Page
List of Statistical Tables	iv
How to Use This Census Report	I–1
Table Finding Guide	II–1
User Notes	III–1
Statistical Tables (For detailed list of statistical tables, see page iv.)	1

APPENDIXES

A. Area Classifications	A–1
B. Definitions of Subject Characteristics	B–1
C. Accuracy of the Data	C–1
D. Collection and Processing Procedures	D–1
E. Facsimiles of Respondent Instructions and Questionnaire Pages	E–1
F. Data Products and User Assistance	F–1
G. Maps	G–1

LIST OF STATISTICAL TABLES

[An asterisk (*) indicates that the table was omitted because there were no qualifying geographic area(s) or population group(s)]

Table		Page
1.	**Summary of Detailed Housing Characteristics: 1990** State Urban and Rural and Size of Place Inside and Outside Metropolitan Area County Place and [In Selected States] County Subdivision [2,500 or More Persons]	1
2.	**Occupied Housing Units by Race and Hispanic Origin of Householder: 1990** State Urban and Rural and Size of Place	6
3.	**Occupied Housing Units by Race and Hispanic Origin of Householder: 1990** State Inside and Outside Metropolitan Area	7
4.	**Occupied Housing Units by Race and Hispanic Origin of Householder: 1990** County	8
5.	**Occupied Housing Units by Race and Hispanic Origin of Householder: 1990** Place and [In Selected States] County Subdivision [2,500 or More Persons]	24
6.	**Summary of Detailed Housing Characteristics of Housing Units With a White Householder: 1990** State Urban and Rural and Size of Place Inside and Outside Metropolitan Area County Place and [In Selected States] County Subdivision [2,500 or More Persons]	45
7.	**Summary of Detailed Housing Characteristics of Housing Units With a Black Householder: 1990** State Urban and Rural and Size of Place Inside and Outside Metropolitan Area County Place and [In Selected States] County Subdivision [2,500 or More Persons]	50
8.	**Summary of Detailed Housing Characteristics of Housing Units With an American Indian, Eskimo, or Aleut Householder: 1990** State Urban and Rural and Size of Place Inside and Outside Metropolitan Area County Place and [In Selected States] County Subdivision [2,500 or More Persons]	54
9.	**Summary of Detailed Housing Characteristics of Housing Units With an Asian or Pacific Islander Householder: 1990** State Urban and Rural and Size of Place Inside and Outside Metropolitan Area County Place and [In Selected States] County Subdivision [2,500 or More Persons]	55
10.	**Summary of Detailed Housing Characteristics of Housing Units With an Hispanic Origin Householder: 1990** State Urban and Rural and Size of Place Inside and Outside Metropolitan Area County Place and [In Selected States] County Subdivision [2,500 or More Persons]	56
11.	**Summary of Detailed Housing Characteristics of Housing Units With a White, Not of Hispanic Origin Householder: 1990** State Urban and Rural and Size of Place Inside and Outside Metropolitan Area County Place and [In Selected States] County Subdivision [2,500 or More Persons]	57
12.	**Summary of Detailed Housing Characteristics for American Indian, Eskimo, or Aleut Householders for American Indian and Alaska Native Areas: 1990** American Indian Area	62
13.	**Structural Characteristics: 1990** State Urban and Rural and Size of Place	63

TIPSII [UPF] GH213 CENSUS90 71580800 07/28/93 10:56 AM MACHINE: C DATA:NONE TAPE: NONE FRAME: 1
TSF:CENSUS90*92. 07/27/93 14:19:38 UTF:CENSUS90*93. 07/27/93 14:19:38 META:CENSUS90*H2TOCB13. 07/27/93 14:19:50

Table		Page
14.	**Fuel, Occupancy, and Social Characteristics: 1990** State Urban and Rural and Size of Place	64
15.	**Financial Characteristics: 1990** State Urban and Rural and Size of Place	65
16.	**Household Income Characteristics: 1990** State Urban and Rural and Size of Place	66
17.	**Occupancy, Fuel, and Structural Characteristics of Housing Units With a White Householder: 1990** State Urban and Rural and Size of Place	67
18.	**Occupancy, Fuel, and Structural Characteristics of Housing Units With a Black Householder: 1990** State Urban and Rural and Size of Place	68
19.	**Occupancy, Fuel, and Structural Characteristics of Housing Units With an American Indian, Eskimo, or Aleut Householder: 1990** State Urban and Rural and Size of Place	69
20.	**Occupancy, Fuel, and Structural Characteristics of Housing Units With an Asian or Pacific Islander Householder: 1990** State Urban and Rural and Size of Place	70
21.	**Occupancy, Fuel, and Structural Characteristics of Housing Units With an Hispanic Origin Householder: 1990** State Urban and Rural and Size of Place	71
22.	**Occupancy, Fuel, and Structural Characteristics of Housing Units With a White, Not of Hispanic Origin Householder: 1990** State Urban and Rural and Size of Place	72
23.	**Social and Financial Characteristics of Housing Units With a White Householder: 1990** State Urban and Rural and Size of Place	73
24.	**Social and Financial Characteristics of Housing Units With a Black Householder: 1990** State Urban and Rural and Size of Place	74
25.	**Social and Financial Characteristics of Housing Units With an American Indian, Eskimo, or Aleut Householder: 1990** State Urban and Rural and Size of Place	75
26.	**Social and Financial Characteristics of Housing Units With an Asian or Pacific Islander Householder: 1990** State Urban and Rural and Size of Place	76
27.	**Social and Financial Characteristics of Housing Units With an Hispanic Origin Householder: 1990** State Urban and Rural and Size of Place	77
28.	**Social and Financial Characteristics of Housing Units With a White, Not of Hispanic Origin Householder: 1990** State Urban and Rural and Size of Place	78
29.	**Household Income Characteristics of Housing Units With a White Householder: 1990** State Urban and Rural and Size of Place	79
30.	**Household Income Characteristics of Housing Units With a Black Householder: 1990** State Urban and Rural and Size of Place	80
31.	**Household Income Characteristics of Housing Units With an American Indian, Eskimo, or Aleut Householder: 1990** State Urban and Rural and Size of Place	81
32.	**Household Income Characteristics of Housing Units With an Asian or Pacific Islander Householder: 1990** State Urban and Rural and Size of Place	82
33.	**Household Income Characteristics of Housing Units With an Hispanic Origin Householder: 1990** State Urban and Rural and Size of Place	83
34.	**Household Income Characteristics of Housing Units With a White, Not of Hispanic Origin Householder: 1990** State Urban and Rural and Size of Place	84
35.	**Structural Characteristics: 1990** State Inside and Outside Metropolitan Area	85

TIPSII [UPF] GH213 CENSUS90 71580800 07/28/93 10:56 AM MACHINE: C DATA:NONE TAPE: NONE FRAME: 2
TSF:CENSUS90*92. 07/27/93 14:19:38 UTF:CENSUS90*93. 07/27/93 14:19:38 META:CENSUS90*H2TOCB13. 07/27/93 14:19:50

Table		Page
36.	**Fuel, Occupancy, and Social Characteristics: 1990** State Inside and Outside Metropolitan Area	86
37.	**Financial Characteristics: 1990** State Inside and Outside Metropolitan Area	87
38.	**Household Income Characteristics: 1990** State Inside and Outside Metropolitan Area	88
39.	**Occupancy, Fuel, and Structural Characteristics of Housing Units With a White Householder: 1990** State Inside and Outside Metropolitan Area	89
40.	**Occupancy, Fuel, and Structural Characteristics of Housing Units With a Black Householder: 1990** State Inside and Outside Metropolitan Area	90
41.	**Occupancy, Fuel, and Structural Characteristics of Housing Units With an American Indian, Eskimo, or Aleut Householder: 1990** State Inside and Outside Metropolitan Area	91
42.	**Occupancy, Fuel, and Structural Characteristics of Housing Units With an Asian or Pacific Islander Householder: 1990** State Inside and Outside Metropolitan Area	92
43.	**Occupancy, Fuel, and Structural Characteristics of Housing Units With an Hispanic Origin Householder: 1990** State Inside and Outside Metropolitan Area	93
44.	**Occupancy, Fuel, and Structural Characteristics of Housing Units With a White, Not of Hispanic Origin Householder: 1990** State Inside and Outside Metropolitan Area	94
45.	**Social and Financial Characteristics of Housing Units With a White Householder: 1990** State Inside and Outside Metropolitan Area	95
46.	**Social and Financial Characteristics of Housing Units With a Black Householder: 1990** State Inside and Outside Metropolitan Area	96
47.	**Social and Financial Characteristics of Housing Units With an American Indian, Eskimo, or Aleut Householder: 1990** State Inside and Outside Metropolitan Area	97
48.	**Social and Financial Characteristics of Housing Units With an Asian or Pacific Islander Householder: 1990** State Inside and Outside Metropolitan Area	98
49.	**Social and Financial Characteristics of Housing Units With an Hispanic Origin Householder: 1990** State Inside and Outside Metropolitan Area	99
50.	**Social and Financial Characteristics of Housing Units With a White, Not of Hispanic Origin Householder: 1990** State Inside and Outside Metropolitan Area	100
51.	**Household Income Characteristics of Housing Units With a White Householder: 1990** State Inside and Outside Metropolitan Area	101
52.	**Household Income Characteristics of Housing Units With a Black Householder: 1990** State Inside and Outside Metropolitan Area	102
53.	**Household Income Characteristics of Housing Units With an American Indian, Eskimo, or Aleut Householder: 1990** State Inside and Outside Metropolitan Area	103

TIPSII [UPF] GH213 CENSUS90 71580800 07/28/93 10:56 AM MACHINE: C DATA:NONE TAPE: NONE FRAME: 3
TSF:CENSUS90*92. 07/27/93 14:19:38 UTF:CENSUS90*93. 07/27/93 14:19:38 META:CENSUS90*H2TOCB13. 07/27/93 14:19:50

Table		Page
54.	**Household Income Characteristics of Housing Units With an Asian or Pacific Islander Householder: 1990** State Inside and Outside Metropolitan Area	104
55.	**Household Income Characteristics of Housing Units With an Hispanic Origin Householder: 1990** State Inside and Outside Metropolitan Area	105
56.	**Household Income Characteristics of Housing Units With a White, Not of Hispanic Origin Householder: 1990** State Inside and Outside Metropolitan Area	106
57.	**Occupancy, Fuel, and Structural Characteristics of Housing Units With a Householder of Selected Racial Groups: 1990** State	107
58.	**Social and Financial Characteristics of Housing Units With a Householder of Selected Racial Groups: 1990** State	109
59.	**Household Income Characteristics of Housing Units With a Householder of Selected Racial Groups: 1990** State	111
60.	**Occupancy, Fuel, and Structural Characteristics of Housing Units With a Householder of Hispanic Origin by Type: 1990** State	113
61.	**Social and Financial Characteristics of Housing Units With a Householder of Hispanic Origin by Type: 1990** State	115
62.	**Household Income Characteristics of Housing Units With a Householder of Hispanic Origin by Type: 1990** State	117
63.	**Occupancy, Fuel, and Structural Characteristics of Housing Units for Race of Householder by Hispanic Origin: 1990** State	119
64.	**Social and Financial Characteristics of Housing Units for Race of Householder by Hispanic Origin: 1990** State	120
65.	**Household Income Characteristics of Housing Units for Race of Householder by Hispanic Origin: 1990** State	121
66.	**Structural Characteristics: 1990** County	122
67.	**Fuel, Occupancy, and Social Characteristics: 1990** County	138
68.	**Financial Characteristics: 1990** County	154
69.	**Household Income Characteristics: 1990** County	170
70.	**Occupancy, Fuel, and Structural Characteristics of Housing Units by Race and Hispanic Origin of Householder: 1990** County	186
71.	**Social and Financial Characteristics of Housing Units by Race and Hispanic Origin of Householder: 1990** County	220
72.	**Household Income Characteristics of Housing Units by Race and Hispanic Origin of Householder: 1990** County	254
73.	**Occupancy, Fuel, and Structural Characteristics of Housing Units With a Householder of Selected Racial Groups: 1990** County	288
74.	**Social and Financial Characteristics of Housing Units With a Householder of Selected Racial Groups: 1990** County	291
75.	**Household Income Characteristics of Housing Units With a Householder of Selected Racial Groups: 1990** County	294
76.	**Occupancy, Fuel, and Structural Characteristics of Housing Units With a Householder of Hispanic Origin by Type: 1990** County	297

TIPSII [UPF] GH213 CENSUS90 71580800 07/28/93 10:56 AM MACHINE: C DATA:NONE TAPE: NONE FRAME: 4
TSF:CENSUS90*92. 07/27/93 14:19:38 UTF:CENSUS90*93. 07/27/93 14:19:38 META:CENSUS90*H2TOCB13. 07/27/93 14:19:50

Table		Page
77.	**Social and Financial Characteristics of Housing Units With a Householder of Hispanic Origin by Type: 1990** County	301
78.	**Household Income Characteristics of Housing Units With a Householder of Hispanic Origin by Type: 1990** County	305
79.	**Structural Characteristics: 1990** Place and [In Selected States] County Subdivision [10,000 or More Persons]	309
80.	**Fuel, Occupancy, and Social Characteristics: 1990** Place and [In Selected States] County Subdivision [10,000 or More Persons]	316
81.	**Financial Characteristics: 1990** Place and [In Selected States] County Subdivision [10,000 or More Persons]	323
82.	**Household Income Characteristics: 1990** Place and [In Selected States] County Subdivision [10,000 or More Persons]	330
83.	**Occupancy, Fuel, and Structural Characteristics of Housing Units by Race and Hispanic Origin of Householder: 1990** Place and [In Selected States] County Subdivision [10,000 or More Persons]	337
84.	**Social and Financial Characteristics of Housing Units by Race and Hispanic Origin of Householder: 1990** Place and [In Selected States] County Subdivision [10,000 or More Persons]	354
85.	**Household Income Characteristics of Housing Units by Race and Hispanic Origin of Householder: 1990** Place and [In Selected States] County Subdivision [10,000 or More Persons]	371
86.	**Occupancy, Fuel, and Structural Characteristics of Housing Units With a Householder of Selected Racial Groups: 1990** Place and [In Selected States] County Subdivision [10,000 or More Persons]	388
87.	**Social and Financial Characteristics of Housing Units With a Householder of Selected Racial Groups: 1990** Place and [In Selected States] County Subdivision [10,000 or More Persons]	389
88.	**Household Income Characteristics of Housing Units With a Householder of Selected Racial Groups: 1990** Place and [In Selected States] County Subdivision [10,000 or More Persons]	390
89.	**Occupancy, Fuel, and Structural Characteristics of Housing Units With a Householder of Hispanic Origin by Type: 1990** Place and [In Selected States] County Subdivision [10,000 or More Persons]	391
90.	**Social and Financial Characteristics of Housing Units With a Householder of Hispanic Origin by Type: 1990** Place and [In Selected States] County Subdivision [10,000 or More Persons]	393
91.	**Household Income Characteristics of Housing Units With a Householder of Hispanic Origin by Type: 1990** Place and [In Selected States] County Subdivision [10,000 or More Persons]	395
92.	**Structural, Social, and Financial Characteristics: 1990** Place and [In Selected States] County Subdivision [2,500 to 9,999 Persons]	397
93.	**Structural, Social, and Financial Characteristics of Housing Units by Race and Hispanic Origin of Householder: 1990** Place and [In Selected States] County Subdivision [2,500 to 9,999 Persons]	412
94.	**Structural, Social, and Financial Characteristics of Housing Units With a Householder of Selected Racial Groups: 1990** Place and [In Selected States] County Subdivision [2,500 to 9,999 Persons]	*

TIPSII [UPF] GH213 CENSUS90 71580800 07/28/93 10:56 AM MACHINE: C DATA:NONE TAPE: NONE FRAME: 5
TSF:CENSUS90*92. 07/27/93 14:19:38 UTF:CENSUS90*93. 07/27/93 14:19:38 META:CENSUS90*H2TOCB13. 07/27/93 14:19:50

Table		Page
95.	**Structural, Social, and Financial Characteristics of Housing Units With a Householder of Hispanic Origin by Type: 1990** Place and [In Selected States] County Subdivision [2,500 to 9,999 Persons]	430
96.	**Occupancy and Social Characteristics of Rural Housing Units: 1990** State County	431
97.	**Structural and Utilization Characteristics of Rural Housing Units: 1990** State County	447
98.	**Financial Characteristics of Rural Housing Units: 1990** State County	463
99.	**Occupancy and Social Characteristics of Rural Farm Housing Units: 1990** State County	479
100.	**Structural, Social, and Financial Characteristics for American Indian and Alaska Native Areas: 1990** American Indian Area	495
101.	**Allocation of Housing Characteristics: 1990** State	496
102.	**Percent of Housing Units Allocated: 1990** State Urban and Rural and Size of Place Inside and Outside Metropolitan Area County Place and [In Selected States] County Subdivision [2,500 or More Persons]	497
103.	**Percent of Housing Units Allocated: 1990** American Indian Area	502
104.	**Percent of Housing Units in Sample: 1990** State Urban and Rural and Size of Place Inside and Outside Metropolitan Area County Place and [In Selected States] County Subdivision [2,500 or More Persons]	503
105.	**Percent of Housing Units in Sample: 1990** American Indian Area	506

TIPSII [UPF] GH213 CENSUS90 71580800 07/28/93 10:56 AM MACHINE: C DATA:NONE TAPE: NONE FRAME: 6
TSF:CENSUS90*92. 07/27/93 14:19:38 UTF:CENSUS90*93. 07/27/93 14:19:38 META:CENSUS90*H2TOCB13. 07/27/93 14:19:50

HOW TO USE THIS CENSUS REPORT

CONTENTS

Contents of the Appendixes I–3
Graphics I–3
How to Find Geographic Areas and Subject-Matter Data I–1
How to Use the Statistical Tables I–2
User Notes I–3

INTRODUCTION

Data from the 1990 census are presented in several different report series. These series are published under the following three subject titles:

1. 1990 Census of Population (1990 CP)
2. 1990 Census of Housing (1990 CH)
3. 1990 Census of Population and Housing (1990 CPH)

The types of data and the geographic areas shown in reports differ from one series to another. In most series, there is one report for each State, the District of Columbia, Puerto Rico, and the Virgin Islands of the United States (Virgin Islands), plus a United States summary report. Some series include reports for American Indian and Alaska Native areas, metropolitan areas, and urbanized areas. See appendix F for detailed information about the various report series; additional 1990 census data products such as computer tapes, microfiche, and laser disks; other related materials; and sources of assistance.

The data from the 1990 census were derived from a limited number of basic questions asked of the entire population and about every housing unit (referred to as the 100-percent questions), and from additional questions asked of a sample of the population and housing units (referred to as the sample questions). Two primary versions of questionnaires were used: a short form containing only the 100-percent questions and a long form containing both the 100-percent questions and the additional sample questions. Appendix E presents facsimiles of the questionnaire pages and the respondent instructions used to collect the data included in this report. Appendix F lists the subjects that are covered by the 100-percent and sample components of the 1990 census.

Legal provision for this census, which was conducted as of April 1, 1990, was made in the Act of Congress of August 31, 1954 (amended August 1957, December 1975, and October 1976), which is codified in Title 13, United States Code.

HOW TO FIND GEOGRAPHIC AREAS AND SUBJECT-MATTER DATA

This report includes a table finding guide to assist the user in locating those statistical tables that contain the data that are needed. The table finding guide lists alphabetically, by geographic area, the subjects shown in this report. To determine which tables in this report show data for a particular topic, find the subject in the left-hand column of the table finding guide and then look across the columns using the headings at the top for the desired type of geographic area. Below is an example of a table finding guide.

TABLE FINDING GUIDE

Subjects by Type of Geographic Area and Table Number

Subjects covered in this report are shown on the left side, and types of geographic areas are shown at the top. For a description of area classifications, see appendix A. For definitions and explanations of subject characteristics, see appendix B. Table numbers without reference letters in parentheses indicate data for the total population only. Data by race and Hispanic origin are indicated with reference letters in parentheses after the table numbers. Reference letters for population counts and subjects by race and Hispanic origin follow:

(A) White; Black; American Indian, Eskimo, or Aleut; Asian or Pacific Islander; Hispanic origin; White, not of Hispanic origin.
(B) American Indian, Eskimo, Aleut, All Asian, Chinese, Filipino, Japanese, Asian Indian, Korean, Vietnamese, Cambodian, Hmong, Laotian, Thai, All Pacific Islander, Hawaiian, Samoan, Guamanian.
(C) Mexican, Puerto Rican, Cuban, Other Hispanic origin, Dominican, Central American, Guatemalan, Honduran, Nicaraguan, Panamanian, Salvadoran, South American, Colombian, Ecuadorian, Peruvian.
(D) Race by Hispanic origin.

Subject	The State		County		Place and (in selected States) county subdivision[2]		American Indian and Alaska Native area[3]
	Total	Urban, rural, size of place, and rural farm[1]	Total	Rural or rural farm	10,000 or more	2,500 to 9,999	
Age	20, 34, 65(B),	20, 56(A)	95, 106(A)	169, 171	135(A)	151	173(A)
Ancestry	17, 31	17	92	...	121	150	...
Disability	20, 34, 84(D)	20, 57(A)	95, 107(A)	...	136(A)	152	174(A)
Educational attainment	22, 36	22, 57(A)	97, 107(A)	169, 171	136(A)	160(A)	174(A)
Household type and relationship	21, 35	21, 56(A)	96, 106(A)	169, 171	135(A)	160(A)	173(A)
Industry	26, 40, 67(B)	26, 58(A)	101,108(A), 116(B),	170, 172	137(A) 148(C)	161(A) 167(C)	175(A)
Poverty status	29, 43, 72(B)	29, 63(A)	104, 113(A) 117(B)	170, 172	142(A) 149(C)	162(A) 168(C)	180(A)
Residence in 1985	23, 37, 67(B)	23, 60(A)	98, 110(A)	...	139(A)	155	177(A)
Veteran status	23, 37, 69(B)	23, 60(A)	98, 110(A)	...	139(A)	155	177(A)
Work status in 1989	27, 41, 69(B)	27, 60(A)	102, 110(A)	...	139(A)	155	177(A)

... Not applicable.

[1]Type of residence categories are less detailed in tables 56–64 (which show characteristics by race and Hispanic origin) than in other tables.

[2]The selected States are Connecticut, Maine, Massachusetts, Michigan, Minnesota, New Hampshire, New Jersey, New York, Pennsylvania, Rhode Island, Vermont, and Wisconsin.

[3]Characteristics are shown only for the American Indian, Eskimo, or Aleut population.

Tables identified in the table finding guide with a reference letter in parentheses after the table number present characteristics for racial groups or persons of Hispanic origin. The tables without reference letters contain data for the total population only. The table finding guide does not include cross-classifications of subject-matter items, nor does it distinguish among tables presenting data for all persons or housing units and tables presenting data for subgroups (for example, persons under 18 years or renter-occupied housing units) unless it is necessary to locate the subject.

Additional information to locate data within specific reports often is provided in the headnote at the top of the table finding guide and in the footnotes at the bottom of the guide.

HOW TO USE THE STATISTICAL TABLES

Parts of a Statistical Table

The census data included in printed reports are arranged in tables. Each table includes four major parts: *(1) heading, (2) boxhead, (3) stub, and (4) data field.*

A typical census report table is illustrated below.

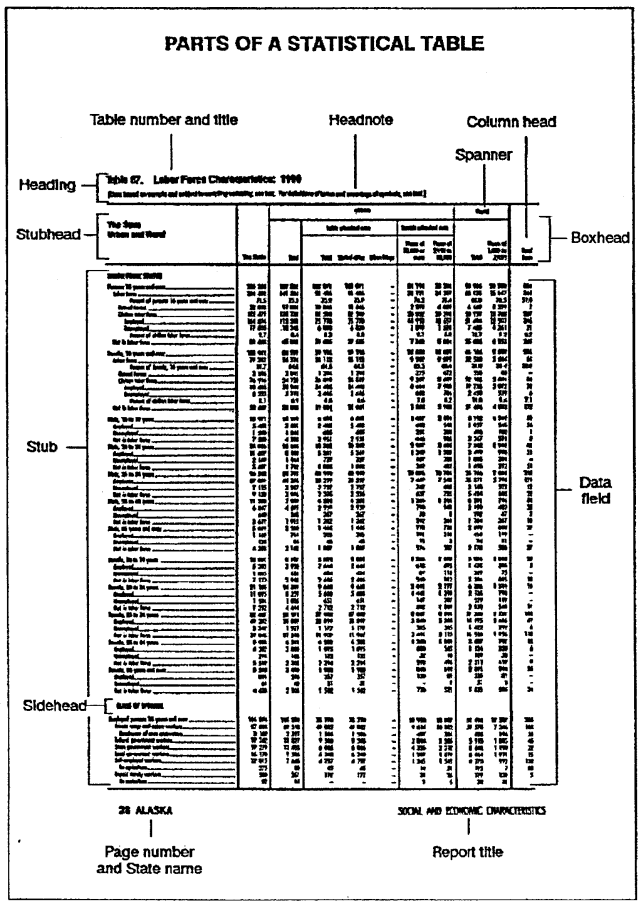

The *heading* consists of the table number, title, and headnote. The table number indicates the position of the table within the report, while the title is a brief statement indicating the classification, nature, and time reference of the data presented in the table. The headnote is enclosed in brackets and is located under the title. It contains statements that qualify, explain, or provide information pertaining to the entire table. In some tables showing racial and Hispanic origin groups, the headnote includes information that data are presented only when certain population-size criteria (thresholds) are met. (For more information on thresholds, see the ''User Notes'' section.)

The *boxhead* is under the heading. This portion of the table, which contains the individual column heads or captions, describes the data in each vertical column. In the boxhead of many tables, a spanner appears across and above two or more column heads or across two or more lower spanners. The purpose of a spanner is to classify or qualify items below it or separate the table into identifiable blocks in terms of major aspects of the data.

The *stub* is located at the left edge of the table. It includes a listing of line or row captions or descriptions. At the top of the stub is the stubhead. The stubhead is considered to be an extension of the table title and usually shows generic geographic area designations and restrictions.

In the stub, several features are used to help the user better understand the contents of the table. Usually, a block of data lines is preceded by a sidehead. The sidehead, similar to a spanner, describes and classifies the stub entries following it. The use of indentation in a stub indicates the relationship of one data line to another. Indented data lines represent subcategories that in most instances, sum to a total. Occasionally in tables, it is desirable to show one or more single-line subcategories that do not sum to the total. The unit of measure, such as dollars, is shown when it is not clear from the general wording of the data line.

The *data field* is that part of the table that contains the data. It extends from the bottom of the boxhead to the bottom of the table and from the right of the stub to the right-hand edge of the page.

Both geographic and subject-matter terms appear in tables. It is important to read the definitions of the terms used in the tables because census terms often are defined in special ways that reflect the manner in which the questions were asked and the data were tabulated. Definitions of geographic terms are provided in appendix A. Subject-matter terms are defined in appendix B.

Symbols and Geographic Abbreviations

The following symbols are used in the tables and explanations of subjects covered in this report:

- A dash ''-'' represents zero or a percent that rounds to less than 0.1.
- Three dots ''...'' mean not applicable.
- (NA) means not available.

- The prefix ''r'' indicates that the count has been revised since publication of 1980 reports or that the area was erroneously omitted or not shown in the correct geographic relationship in the 1980 census reports. This symbol appears only in the 1990 CPH-2, *Population and Housing Unit Counts* reports.
- A dagger ''†'' next to the name of a geographic area indicates that there has been a geographic change(s) (for example, an annexation or detachment, a new incorporation, or a name change) since the information published for the 1980 census for that area. This symbol appears only in the 1990 CPH-2, *Population and Housing Unit Counts* reports. The geographic change information for the entities in a State is shown in the ''User Notes'' section of 1990 CPH-2, *Population and Housing Unit Counts* report, for that State. The information for all States appears in the ''User Notes'' section of the technical documentation for Summary Tape Files 1 and 3.
- A plus sign ''+ '' or a minus sign ''–'' following a figure denotes that the median falls in the initial or terminal category of an open-ended distribution. (For more information on medians, see the discussion under ''Derived Measures'' in appendix B.)
- A minus sign ''–'' preceding a figure denotes decrease.

The following geographic abbreviations are used in the tables and explanations of subjects covered in this report:

- A ''(pt.)'' next to the name of a geographic area in a hierarchical presentation indicates that the geographic entity is only partially located in the superior geographic entity. For example, a ''(pt.)'' next to a place name in a county subdivision-place hierarchy indicates that the place is located in more than one county subdivision. (Places also may be ''split'' by county, congressional district, urban/ rural, metropolitan area, voting district, and other geographic boundaries, depending on the presentation.) Other geographic entities also can be''split'' by a higher-level entity. The exception is a tabulation block, which is unique within all geographic entities in census products.
- BG is block group.
- BNA is block numbering area.
- CDP is census designated place.
- CMSA is consolidated metropolitan statistical area.
- MA is metropolitan area.
- MSA is metropolitan statistical area.
- PMSA is primary metropolitan statistical area.
- TDSA is tribal designated statistical area.
- TJSA is tribal jurisdiction statistical area.
- unorg. is unorganized territory.
- VTD is voting district.

Census tables often include derived measures such as medians, means, percents, and ratios. More detailed information about derived measures is provided in appendix B.

GRAPHICS

Charts, statistical maps, and other graphic summaries are included in some 1990 census reports. If graphics are shown in a report, they are presented immediately after the ''User Notes'' section.

USER NOTES

User notes include corrections, errata, and related explanatory information. This section appears directly before the statistical tables in census reports unless graphics are shown. It presents information about unique characteristics of the report and changes or corrections made too late to be reflected in the text or tables themselves.

CONTENTS OF THE APPENDIXES

Appendix A—Provides definitions of the types of geographic areas and related information used in census reports.

Appendix B—Contains definitions for the subject-matter items used in census reports, including explanations of derived measures, limitations of the data, and comparability with previous censuses. The subjects are listed alphabetically. In reports that contain both population and housing characteristics, the population characteristics are described first, followed by the explanations of the housing subjects.

Appendix C—Provides information on confidentiality of the data, allocations and substitutions, and sources of errors in the data.

Appendix D—Explains the residence rules used in counting the population and housing units, presents a brief overview of data collection operations, and describes processing procedures used to convert data from unedited questionnaires to final 1990 publications and tapes. This appendix also clarifies the procedures used to collect data for persons abroad at the time of the census, where persons on military bases or away at school were counted, how data were collected for persons in institutions, and which citizens of foreign countries were included in the U.S. data.

Appendix E—Presents a facsimile of the 1990 census questionnaire pages and the respondent instructions used to collect the data in this report.

Appendix F—Summarizes the 1990 census data products program by describing the information available in printed reports and in other sources, such as microfiche or computer tape; and provides information on where to obtain assistance.

Appendix G—Contains maps depicting the geographic areas shown in this report.

TABLE FINDING GUIDE

Subjects by Type of Geographic Area and Table Number

Subjects covered in this report are shown on the left side, and types of geographic areas are shown at the top. For definitions of area classifications, see appendix A. For definitions and explanations of subject characteristics, see appendix B. Race and Hispanic origin are indicated with reference letters in parentheses after the table numbers. When a range of table numbers is shown together with a reference letter, there is one table for each race and Hispanic origin group. Reference letters for housing characteristics by race and Hispanic origin of householder are:

(A) White; Black; American Indian, Eskimo, or Aleut; Asian or Pacific Islander; Hispanic origin; White, not of Hispanic origin
(B) American Indian, Eskimo, Aleut, All Asian, Chinese, Filipino, Japanese, Asian Indian, Korean, Vietnamese, Cambodian, Hmong, Laotian, Thai; all Pacific Islander, Hawaiian, Samoan, Guamanian
(C) Mexican, Puerto Rican, Cuban, Other Hispanic origin, Dominican, Central American, Costa Rican, Guatemalan, Honduran, Nicaraguan, Panamanian, Salvadoran, South American, Argentinean, Chilean, Colombian, Ecuadorian, Peruvian, Venezuelan, All other Hispanic origin
(D) Race by Hispanic origin

Subject	The State			County		Place and (in selected States) county subdivision[1]		American Indian and Alaska Native area[2]
	Total	Urban, rural, size of place, and rural farm	Inside and outside metropolitan area	Total	Rural or rural farm	10,000 or more	2,500 to 9,999	
SUMMARY CHARACTERISTICS	1, 6-11(A)	1, 6-11(A)	1, 6-11(A)	1, 6-11(A)	...	1, 6-11(A)	1, 6-11(A)	12
HOUSEHOLDER COUNTS BY RACE AND HISPANIC ORIGIN	2-3(A-D), 96(A)	2(A-D)	3(A-D)	4(A-D)	96(A)	5(A-D)	5(A-D)	...
Bedrooms	13, 17-22(A), 35, 39-44(A), 57(B),60(C), 63(D), 99	13, 17-22(A)	35, 39-44(A)	66, 70(A), 73(B), 76(C)	99	79, 83(A), 86(B), 89(C)	...	...
Condominium units	13, 35	13	35	66	...	79	...	...
Householder 65 years and over	14, 23-28(A) 36, 45-50(A), 58(B), 61(C), 64(D), 97	14, 23-28(A)	35, 45-50(A)	67, 71(A), 74(B), 77(C)	97	80, 84(A), 87(B), 90(C)	...	100
Heating fuel	14, 17-22(A), 36, 39-44(A), 57(B), 60(C), 63(D), 97, 99	14, 17-22(A)	36, 39-44(A)	67, 70(A), 73(B), 76(C)	97, 99	80, 83(A), 86(B), 89(C)	92, 93(A), 94(B), 95(C)	100
Income in 1989, household	15, 23-28(A), 37, 45-50(A), 58(B), 61(C), 64(D), 98, 99	15, 23-28(A)	37, 45-50(A)	68, 71(A), 74(B), 77(C)	98, 99	81, 84(A), 87(B), 90(C)	92, 93(A), 94(B), 95(C)	100
Income in 1989 by gross rent as a percentage of household income in 1989	16, 29-34(A), 38, 51-56(A), 59(B), 62(C), 65(D)	16, 29-34(A)	38, 51-56(A)	69, 72(A), 75(B), 78(C)	...	82, 85(A), 88(B), 91(C)	...	...
Income in 1989 by selected monthly owner costs as a percentage of household income in 1989	16, 29-34(A), 38, 51-56(A), 59(B), 62(C), 65(D)	16, 29-34(A)	38, 51-56(A)	69, 72(A), 75(B), 78(C)	...	82, 85(A), 88(B), 91(C)	...	...
Gross rent	15, 23-28(A), 37, 45-50(A), 58(B), 61(C), 64(D), 98	15, 23-28(A)	37, 45-50(A)	68, 71(A), 74(B), 77(C)	98	81, 84(A), 87(B), 90(C)	92, 93(A), 94(B), 95(C)	100
Gross rent as percentage of household income in 1989	98	...	...	...	98	...	92, 93(A), 94(B), 95(C)	100

See symbol and footnotes at end of table.

Subjects by Type of Geographic Area and Table Number—Con.

Subjects covered in this report are shown on the left side, and types of geographic areas are shown at the top. For definitions of area classifications, see appendix A. For definitions and explanations of subject characteristics, see appendix B. Race and Hispanic origin are indicated with reference letters in parentheses after the table numbers. When a range of table numbers is shown together with a reference letter, there is one table or specific data within the table for each race and Hispanic origin group. Reference letters for housing characteristics by race and Hispanic origin of householder are:

(A) White; Black; American Indian, Eskimo, or Aleut; Asian or Pacific Islander; Hispanic origin; White, not of Hispanic origin
(B) American Indian, Eskimo, Aleut, All Asian, Chinese, Filipino, Japanese, Asian Indian, Korean, Vietnamese, Cambodian, Hmong, Laotian, Thai; all Pacific Islander, Hawaiian, Samoan, Guamanian
(C) Mexican, Puerto Rican, Cuban, Other Hispanic origin, Dominican, Central American, Costa Rican, Guatemalan, Honduran, Nicaraguan, Panamanian, Salvadoran, South American, Argentinean, Chilean, Colombian, Ecudoran, Peruvian, Venezuelan, All other Hispanic origin
(D) Race by Hispanic origin

Subject	The State			County		Place and (in selected States) county subdivision[1]		American Indian and Alaska Native area[2]
	Total	Urban, rural, size of place, and rural farm	Inside and outside metropolitan area	Total	Rural or rural farm	10,000 or more	2,500 to 9,999	
Kitchen facilities	13, 17-22(A), 35, 39-44(A), 57(B), 60(C), 63(D), 96, 99	13, 17-22(A)	35, 39-44(A)	66, 70(A), 73(B), 76(C)	96, 99	79, 83(A), 86(B), 89(C)	...	...
Mobile homes	13, 35	13	35	66	...	79	...	...
Mortgage status and selected monthly owner costs	15, 23-28(A), 37, 45-50(A), 58(B), 61(C), 64(D), 98	15, 23-28(A)	37, 45-50(A)	68, 71(A), 74(B), 77(C)	98	81, 84(A), 87(B), 90(C)	92, 93(A), 94(B), 95(C)	100
Mortgage status and selected monthly owner costs as a percentage of household income in 1989	15, 37, 98	15	37	68	98	81	92, 93(A), 94(B), 95(C)	100
Plumbing facilities	13, 14, 17-22(A), 35, 36, 39-44(A), 57(B), 60(C), 63(D), 96, 97, 99	13, 14, 17-22(A)	35, 36, 39-44(A)	66, 67, 70(A), 73(B), 76(C)	96, 97, 99	79, 80, 83(A), 86(B), 89(C)	92, 93(A), 94(B), 95(C)	100
Poverty level in 1989, households below	14, 23-28(A), 36, 45-50(A), 58(B), 61(C), 64(D), 97, 99	14, 23-28(A)	36, 45-50(A)	67, 71(A), 74(B), 77(C)	97, 99	80, 84(A), 87(B), 90(C)	92, 93(A), 94(B), 95(C)	100
Second mortgage or home equity loan	13, 35	13	35	66	...	79	...	...
Sewage disposal	13, 17-22(A), 35, 39-44(A), 57(B), 60(C), 63(D), 96, 99	13, 17-22(A)	35, 39-44(A)	66, 70(A), 73(B), 76(C)	96, 99	79, 83(A), 86(B), 89(C)	92, 93(A), 94(B), 95(C)	100
Source of water	13, 17-22(A), 35, 39-44(A), 57(B), 60(C), 63(D), 96, 99	13, 17-22(A)	35, 39-44(A)	66, 70(A), 73(B), 76(C)	96, 99	79, 83(A), 86(B), 89(C)	92, 93(A), 94(B), 95(C)	100
Telephone in unit	14, 36	14	36	67	...	80	...	...
Tenure	13, 17-22(A), 35, 39-44(A), 57(B), 60(C), 63(D), 96(A)	13, 17-22(A)	35, 39-44(A)	66, 70(A), 73(B), 76(C)	96(A)	79, 83(A), 86(B), 89(C)	92, 93(A), 94(B), 95(C)	100
Vacancy status	13, 35, 96	13	35	66	96	79	...	...
Vehicles available	14, 17-22(A), 36, 39-44(A), 57(B), 60(C), 63(D), 97, 99	14, 17-22(A)	36, 39-44(A)	67, 70(A), 73(B), 76(C)	97, 99	80, 83(A), 86(B), 89(C)	92, 93(A), 94(B), 95(C)	100

See symbol and footnotes at end of table.

Subjects by Type of Geographic Area and Table Number—Con.

Subjects covered in this report are shown on the left side, and types of geographic areas are shown at the top. For definitions of area classifications, see appendix A. For definitions and explanations of subject characteristics, see appendix B. Race and Hispanic origin are indicated with reference letters in parentheses after the table numbers. When a range of table numbers is shown together with a reference letter, there is one table or specific data within the table for each race and Hispanic origin group. Reference letters for housing characteristics by race and Hispanic origin of householder are:

(A) White; Black; American Indian, Eskimo, or Aleut; Asian or Pacific Islander; Hispanic origin; White, not of Hispanic origin
(B) American Indian, Eskimo, Aleut, All Asian, Chinese, Filipino, Japanese, Asian Indian, Korean, Vietnamese, Cambodian, Hmong, Laotian, Thai; all Pacific Islander, Hawaiian, Samoan, Guamanian
(C) Mexican, Puerto Rican, Cuban, Other Hispanic origin, Dominican, Central American, Costa Rican, Guatemalan, Honduran, Nicaraguan, Panamanian, Salvadoran, South American, Argentinean, Chilean, Colombian, Ecudoran, Peruvian, Venezuelan, All other Hispanic origin
(D) Race by Hispanic origin

Subject	The State			County		Place and (in selected States) county subdivision[1]		American Indian and Alaska Native area[2]
	Total	Urban, rural, size of place, and rural farm	Inside and outside metropolitan area	Total	Rural or rural farm	10,000 or more	2,500 to 9,999	
Year householder moved into unit	14, 17-22(A), 36, 39-44(A), 57(B), 60(C), 63(D), 97, 99	14, 17-22(A)	36, 39-44(A)	67, 70(A), 73(B), 76(C)	97, 99	80, 83(A), 86(B), 89(C)	92, 93(A), 94(B), 95(C)	100
Year structure built	13, 17-22(A), 35, 39-44(A), 57(B), 60C), 63(D), 96, 99	13, 17-22(A)	35, 39-44(A)	66, 70(A), 73(B), 76(C)	96, 99	79, 83(A), 86(B), 89(C)	92, 93(A), 94(B), 95(C)	100

... Not applicable for this report.

[1]The selected States are: Connecticut, Maine, Massachusetts, Michigan, Minnesota, New Hampshire, New Jersey, New York, Pennsylvania, Rhode Island, Vermont, and Wisconsin.

[2]Characteristics are shown only for the American Indian, Eskimo, or Aleut households.

USER NOTES

Additional information concerning this 1990 census product may be available at a later date. If you wish to receive these *User Notes*, contact:

Data User Services Division
Customer Services
Bureau of the Census
Washington, DC 20233
301-763-4100

Questions concerning the content of this report may be directed to:

William S. Chapin
Housing and Household Economic Statistics Division
Physical Characteristics Branch
Bureau of the Census
Washington, DC 20233

ADDITIONAL DEFINITIONS AND EXPLANATIONS OF DATA

GENERAL

User Note 1

Age Reporting—Review of detailed 1990 information indicated that respondents tended to provide their age as of the date of completion of the questionnaire, not their age on April 1, 1990. In addition, there may have been a tendency for respondents to round up their age if they were close to having a birthday. It is likely that approximately 10 percent of persons in most age groups are actually 1 year younger. For most single years of age, the misstatements are largely offsetting. The problem is most pronounced at age 0 because persons lost to age 1 may not have been fully offset by the inclusion of babies born after April 1, 1990, and because there may have been more rounding up to age 1 to avoid reporting age as 0 years. (Age in completed months was not collected for infants under age 1.)

The reporting of age 1 year older than age on April 1, 1990, is likely to have been greater in areas where the census data were collected later in 1990. The magnitude of this problem was much less in the three previous censuses where age was typically derived from respondent data on year of birth and quarter of birth. (For more information on the design of the age question, see the discussion on comparability under ''Age'' in appendix B.)

User Note 2

The user should note that there are limitations to many of these data. Please refer to the text provided with this report for further explanations on the limitations of the data.

User Note 3

Estimated population and housing unit totals based on tabulations from only the sample questionnaires (sample tabulations) may differ from the official counts as tabulated from every census questionnaire (100-percent tabulations). Such differences result, in part, because the sample tabulations are based on information from a sample of households rather than from all households (sampling error). Differences also can occur because the interview situation (length of questionnaire, effect of the interviewer, etc.) and the processing rules differ between the 100-percent and sample tabulations. These types of differences are referred to as nonsampling errors. (For more information on nonsampling error, see appendix C.)

The 100-percent data are the official counts and should be used as the source of information on population and housing items collected on the 100-percent questionnaire, such as age, race, Hispanic origin, number of rooms, and tenure. This is especially appropriate when the primary focus is on counts of the population or housing units for small areas such as census tracts/ BNA's, block groups, and for American Indian and Alaska Native areas. For estimates of counts of persons and housing units by characteristics asked only on a sample basis (such as education, labor force status, income, and source of water), the sample estimates should be used within the context of the error associated with them.

Many users are interested in tabulations of items collected on the sample cross-classified by items collected on a 100-percent basis such as age, race, sex, Hispanic origin, and housing units by tenure. Given the way the weights were applied during sample tabulations, generally, there is exact agreement between sample estimates and 100-percent counts for total population and total housing units for most geographic areas. At the State level and higher geographic levels, sample estimates and 100-percent counts for population by age, sex, race, and Hispanic origin and for housing units by tenure, number of rooms and so on would be reasonably similar and, in some cases, the same.

At smaller geographic levels, including census tract/ BNA, there is still general agreement between 100-percent

counts and sample estimates of total population or housing units. At smaller geographic levels, however, there will be expected differences between sample estimates and 100-percent counts for population by age, sex, race, and Hispanic origin and for housing units by tenure, number of rooms and so on. In these cases, users may want to consider using derived measures (such as means and medians) or percent distributions. Whether using absolute numbers or derived measures for small population groups and for a small number of housing units in small geographic areas, users should be cautioned that the sampling error associated with these data may be large.

Even though the differences between sample estimates and 100-percent counts for these categories are generally small, the differences for the American Indian, as well as the Hispanic origin populations, are relatively larger than for other groups. The following provides some explanation for these differences.

State-level sample estimates of the number of American Indians are generally higher than the corresponding 100-percent counts. It appears the differences are primarily the result of proportionately higher reporting of ''Cherokee'' tribe on sample questionnaires. This phenomenon occurs primarily in off-reservation areas. The reasons for the greater reporting of Cherokee on sample forms are not fully known at this time. The Census Bureau will do research to provide more information on this phenomenon.

For the Hispanic origin population, sample estimates at the State level are generally lower than the corresponding 100-percent counts. The majority of difference is caused by the 100-percent and sample processing of the Hispanic question on the sample questionnaire when the respondent did not mark any response category. When processing the sample, we used written entries in race or Hispanic origin as well as responses to questions only asked on the sample, such as ancestry and place of birth. These procedures led to a lower proportion of persons being assigned as Hispanic in sample processing than were assigned during 100-percent processing. The Census Bureau will evaluate the effectiveness of the 100-percent and sample procedures.

As in previous censuses, the Census Bureau will evaluate the quality of the data and make this information available to data users. In the meanwhile, both 100-percent and sample data serve very important purposes and, therefore, should be used within the limitations of the sampling and nonsampling errors.

User Note 4

Thresholds and Complementary Thresholds—To show characteristics for a large number of racial and Hispanic groups and to avoid using a large number of pages to show characteristics for small population groups, population thresholds are used in some tables in this report. Also, complementary population thresholds are used in some tables to avoid showing largely repetitive data for the White population and for the White, not of Hispanic origin population. Specifically, complementary thresholds are used to limit the presentation of characteristics for the White population when the population of races other than White is small and for the White, not of Hispanic origin population when the Hispanic origin population is small.

For example, assume that the threshold and complementary threshold are 1,000 in a table showing data by race and Hispanic origin for counties. The threshold of 1,000 applies to each group, and in addition, the complementary threshold of 1,000 applies to White and to White, not of Hispanic origin. Figure 1 shows how the threshold and complementary threshold for race and Hispanic origin apply for a hypothetical county. (For simplicity, it is assumed that the ''Other race'' population of the county is zero because characteristics are not shown for the ''Other race'' population below the State level.) Thresholds are calculated for each race and Hispanic origin population

Figure 1. **Thresholds and Complementary Thresholds**

Race and Hispanic origin	Population	Characteristics shown	Reason
All persons	15,300	Yes	Threshold does not apply to total population.
White	13,800	Yes	Threshold and complementary threshold apply. There are 1,000 or more White persons, *and* there are 1,000 or more persons of races other than White.
Black	1,100	Yes	Threshold applies. There are 1,000 or more Black persons.
American Indian, Eskimo, or Aleut	100	No	Threshold applies. There are fewer than 1,000 American Indian, Eskimo, or Aleut persons.
Asian or Pacific Islander	300	No	Threshold applies. There are fewer than 1,000 Asian or Pacific Islander persons.
Hispanic origin (of any race)	300	No	Threshold applies. There are fewer than 1,000 Hispanic persons.
White, not of Hispanic origin	13,500	No	Threshold and complementary threshold apply. There are 1,000 or more White, not of Hispanic origin persons, *but* there are fewer than 1,000 Hispanic origin persons.

Figure 2. **Race and Hispanic Population Subgroups**

Race	Hispanic origin
White	Hispanic origin (of any race)
Black	Mexican
American Indian, Eskimo, or Aleut	Puerto Rican
American Indian	Cuban
Eskimo	Other Hispanic
Aleut	Dominican (Dominican Republic)
Asian or Pacific Islander	Central American
All Asian	Costa Rican
Chinese	Guatemalan
Filipino	Honduran
Japanese	Nicaraguan
Asian Indian	Panamanian
Korean	Salvadoran
Vietnamese	South American
Cambodian	Argentinean
Hmong	Chilean
Laotian	Colombian
Thai	Ecuadorian
All Pacific Islander	Peruvian
Hawaiian	Venezuelan
Samoan	All other Hispanic origin
Guamanian	

subgroup as shown in figure 2 above. (For more information on the race and Hispanic origin categories, see appendix B.)

The Census Bureau provides data in greater subject-matter and geographic detail on summary tape files (STF's) than in printed reports. Each printed report is derived from a specific summary tape file. For data not shown in a report because of the application of thresholds or complementary thresholds, see the corresponding summary tape file. For more information on computer tapes and other data products, see appendix F.

User Note 5

The Hispanic origin groups included in the category, ''All other Hispanic origin'' may vary among some data products. Persons of Hispanic origin are those who classified themselves in one of the specific Hispanic origin groups listed on the census questionnaire—''Mexican,'' ''Puerto Rican,'' ''Cuban,'' or ''other Spanish/ Hispanic'' origin.

In the tables of this report, the category, ''All other Hispanic origin'' includes only those persons who reported ''other Spanish/ Hispanic,'' *and* are not included in the specific groups listed under ''Other Hispanic.''

In other selected data products, ''All other Hispanic origin'' is a residual category that includes all persons who reported any Hispanic origin group but were not tabulated in any of the Hispanic origin groups listed in the table. (For more information on Hispanic origin, see appendix B.)

GEOGRAPHIC NAMES AND PRESENTATION

GENERAL

User Note 1

The latitude and longitude values shown by tick marks in the margins of the County Subdivision Outline Maps in appendix G are approximate. They are shown only for general reference. They are displayed accurately on the State and County Outline Maps.

Table 1. **Summary of Detailed Housing Characteristics: 1990**

[Data based on sample and subject to sampling variability, see text. For definitions of terms and meanings of symbols, see text]

State Urban and Rural and Size of Place Inside and Outside Metropolitan Area County Place and [In Selected States] County Subdivision [2,500 or More Persons]	All persons	All housing units: Total	Percent: Condominium	Percent: Lacking complete plumbing facilities	Percent: Lacking complete kitchen facilities	Year structure built: 1980 to March 1990	Year structure built: 1939 or earlier	Median year structure built	Occupied housing units: Total	Percent: Householder moved into unit 1989 to March 1990	Percent: No vehicle available	Percent: No telephone in unit	Specified owner, median selected monthly owner costs (dollars): With a mortgage	Specified owner, median selected monthly owner costs (dollars): Not mortgaged	Specified renter, median gross rent (dollars)
The State	**6 478 216**	**2 638 418**	**2.8**	**1.1**	**.9**	**32.1**	**8.1**	**1973**	**2 366 615**	**23.8**	**10.3**	**8.3**	**737**	**182**	**433**
URBAN AND RURAL AND SIZE OF PLACE															
Urban	4 096 078	1 700 122	4.1	.5	.6	29.6	8.0	1971	1 532 065	27.1	12.1	6.9	772	193	455
Inside urbanized area	3 259 598	1 367 464	4.8	.4	.5	30.6	7.0	1972	1 228 813	27.7	10.9	5.3	802	203	486
Central place	1 114 259	487 932	4.0	.6	.9	14.1	15.0	1961	431 374	27.1	21.1	9.1	634	194	386
Urban fringe	2 145 339	879 532	5.2	.3	.3	39.7	2.5	1976	797 439	28.1	5.3	3.2	847	211	544
Outside urbanized area	836 480	332 658	1.2	1.1	1.0	25.6	12.1	1968	303 252	24.6	17.1	13.5	582	175	317
Place of 10,000 or more	403 954	157 511	1.8	.8	.9	26.2	11.6	1969	143 439	27.9	16.8	11.9	636	180	341
Place of 2,500 to 9,999	432 526	175 147	.7	1.3	1.1	25.0	12.6	1967	159 813	21.6	17.3	15.0	539	172	289
Rural	2 382 138	938 296	.4	2.1	1.5	36.6	8.3	1975	834 550	17.9	7.0	10.8	662	167	336
Place of 1,000 to 2,499	175 299	71 485	.5	1.7	1.5	24.9	14.6	1969	63 602	19.0	16.3	16.3	527	166	290
Place of less than 1,000	109 891	47 540	.3	3.0	2.1	22.2	19.6	1967	40 282	16.3	13.6	15.9	474	151	273
Other rural	2 096 948	819 271	.3	2.1	1.4	38.5	7.0	1976	730 666	17.8	5.8	10.0	681	169	350
Rural farm	80 083	28 775	.1	1.6	.9	19.8	17.6	1966	28 775	6.9	3.8	5.9	545	176	311
INSIDE AND OUTSIDE METROPOLITAN AREA															
Inside metropolitan area	4 212 096	1 720 021	3.8	.6	.6	33.5	6.7	1973	1 555 259	26.0	9.7	5.6	798	198	480
In central city	1 073 265	469 618	4.2	.6	.9	14.3	14.8	1961	414 850	27.4	21.2	9.0	639	195	390
Not in central city	3 138 831	1 250 403	3.7	.6	.5	40.7	3.7	1977	1 140 409	25.5	5.6	4.4	829	199	526
Urban	2 280 612	932 644	4.9	.3	.3	39.6	3.0	1976	846 465	27.9	6.0	3.8	845	208	536
Inside urbanized area	2 088 608	855 409	5.2	.3	.3	40.1	2.3	1976	775 829	28.2	5.3	3.1	851	213	546
Outside urbanized area	192 004	77 235	1.5	1.0	.8	33.8	10.5	1972	70 636	24.4	13.7	11.0	713	187	379
Rural	858 219	317 759	.4	1.2	.9	44.2	5.7	1978	293 944	18.4	4.2	6.2	781	186	417
Outside metropolitan area	2 266 120	918 397	.7	2.0	1.5	29.5	10.6	1972	811 356	19.8	11.4	13.3	552	164	310
Urban	747 966	299 546	1.6	1.0	.9	22.6	12.6	1966	272 395	24.2	17.1	13.4	549	174	312
Inside urbanized area	103 490	44 123	4.4	.4	.5	20.0	12.9	1965	39 779	21.9	11.3	8.3	585	183	359
Outside urbanized area	644 476	255 423	1.1	1.1	1.0	23.1	12.6	1967	232 616	24.6	18.1	14.3	540	172	305
Place of 10,000 or more	340 686	133 214	1.8	.7	.8	24.7	11.7	1968	120 785	28.4	17.0	12.1	593	178	336
Place of 2,500 to 9,999	303 790	122 209	.4	1.4	1.3	21.3	13.6	1965	111 831	20.6	19.3	16.6	488	168	263
Rural	1 518 154	618 851	.3	2.5	1.7	32.8	9.6	1974	538 961	17.5	8.6	13.3	554	159	307
COUNTY															
Appling County	15 744	6 629	–	1.8	1.4	23.2	10.3	1971	5 834	18.4	12.3	18.5	509	136	262
Atkinson County	6 213	2 449	.4	2.9	2.0	29.8	13.4	1972	2 210	16.9	12.4	22.6	374	143	225
Bacon County	9 566	3 859	–	1.8	2.9	27.9	8.2	1972	3 442	16.9	11.8	16.9	465	136	216
Baker County	3 615	1 499	–	4.1	1.5	22.0	5.9	1971	1 300	13.2	12.0	20.5	333	155	208
Baldwin County	39 530	14 200	1.1	.7	.7	31.6	7.8	1972	12 165	21.4	12.6	10.8	615	199	330
Banks County	10 308	4 193	–	2.7	1.1	31.1	13.3	1974	3 775	15.6	6.8	13.3	546	146	297
Barrow County	29 721	11 812	.3	.9	.5	40.3	8.9	1976	10 676	21.3	7.4	13.4	650	173	394
Bartow County	55 911	21 757	–	.9	.6	40.9	8.1	1976	20 091	22.5	7.3	10.5	629	174	409
Ben Hill County	16 245	6 875	.2	1.3	1.6	27.1	14.5	1970	5 972	19.8	14.3	18.7	486	170	262
Berrien County	14 153	5 858	–	2.4	3.0	24.9	13.5	1971	5 149	20.6	9.1	19.2	481	160	263
Bibb County	149 967	61 462	1.2	.5	.9	17.9	12.0	1964	56 307	22.5	14.3	7.5	639	181	352
Bleckley County	10 430	4 268	–	1.6	.8	23.7	11.6	1969	3 816	16.3	9.3	13.2	488	158	223
Brantley County	11 077	4 404	.1	.9	.3	35.5	6.2	1975	3 811	16.6	6.7	13.4	513	154	287
Brooks County	15 398	5 972	.4	3.4	3.1	25.8	12.8	1971	5 392	17.2	14.3	21.6	488	167	255
Bryan County	15 438	5 549	.3	2.7	1.6	44.1	6.7	1978	5 070	23.1	7.6	9.8	742	186	330
Bulloch County	43 125	16 541	4.5	1.8	1.0	32.9	7.4	1974	14 984	28.3	9.7	10.3	572	169	330
Burke County	20 579	8 329	.2	4.1	2.7	30.1	9.5	1972	7 037	19.9	18.1	17.6	437	163	198
Butts County	15 326	5 536	–	3.8	3.7	26.1	12.6	1970	4 696	17.4	7.3	12.5	557	182	348
Calhoun County	5 013	2 061	.3	8.2	6.5	18.3	20.0	1965	1 794	12.6	21.6	23.9	407	156	173
Camden County	30 167	10 885	.7	1.2	1.0	61.0	4.5	1983	9 459	38.9	6.7	7.1	735	160	415
Candler County	7 744	3 203	–	1.0	.4	32.8	12.1	1972	2 828	14.8	13.5	18.0	528	193	253
Carroll County	71 422	27 736	.3	1.3	.9	33.3	10.0	1974	25 370	23.0	9.0	11.3	627	168	351
Catoosa County	42 464	16 762	.7	.8	.6	27.7	4.8	1972	15 745	18.1	5.7	7.2	553	165	356
Charlton County	8 496	3 222	.5	3.3	3.1	33.0	6.6	1974	2 911	19.1	11.4	26.1	514	161	292
Chatham County	216 935	91 178	2.9	.4	.8	23.3	13.5	1965	81 111	24.7	14.6	7.4	689	219	406
Chattahoochee County	16 934	3 108	4.2	1.4	1.4	15.5	17.6	1967	2 884	41.2	5.2	4.1	450	145	413
Chattooga County	22 242	9 142	.1	1.7	1.5	19.3	15.0	1966	8 467	15.1	9.9	14.6	416	146	271
Cherokee County	90 204	33 840	.7	.9	.7	53.1	4.3	1981	31 309	20.5	4.1	5.8	861	192	534
Clarke County	87 594	35 971	5.2	.4	.4	29.9	9.2	1972	33 170	34.9	10.7	7.1	712	208	388
Clay County	3 364	1 586	.2	5.0	1.9	20.5	18.9	1964	1 210	14.3	21.4	20.7	332	141	207
Clayton County	182 052	71 926	2.6	.3	.3	32.9	1.0	1975	65 523	30.6	4.6	4.4	726	199	532
Clinch County	6 160	2 423	.5	5.2	5.1	28.9	13.8	1971	2 173	24.1	12.1	25.8	501	157	190
Cobb County	447 745	189 872	5.8	.2	.2	46.7	1.9	1979	171 288	28.6	3.5	2.5	924	193	575
Coffee County	29 592	11 650	–	1.2	1.5	34.1	9.5	1974	10 541	19.2	11.2	17.4	510	178	274
Colquitt County	36 645	14 350	.4	1.4	1.1	24.3	12.9	1968	12 980	19.4	13.8	15.3	485	167	263
Columbia County	66 031	23 745	1.6	.9	.6	49.8	1.7	1980	21 841	22.5	3.1	3.9	825	184	443
Cook County	13 456	5 340	–	2.1	1.6	21.4	13.2	1968	4 825	17.9	11.5	17.1	456	157	271
Coweta County	53 853	20 413	–	1.5	1.5	38.6	10.9	1975	18 930	22.3	8.3	7.4	726	180	420
Crawford County	8 991	3 279	–	5.7	4.0	36.7	7.7	1975	3 069	15.9	7.8	15.0	612	165	253
Crisp County	20 011	8 318	–	.9	1.7	27.4	12.5	1969	7 287	18.4	19.6	16.4	471	171	265
Dade County	13 147	4 998	–	1.7	.8	28.5	8.1	1973	4 661	20.4	7.0	12.0	506	170	301
Dawson County	9 429	4 321	–	.8	.3	49.3	4.9	1980	3 360	19.9	5.2	13.5	832	189	387
Decatur County	25 511	10 120	.3	2.5	1.5	26.6	10.8	1972	8 962	20.4	16.0	14.0	490	156	261
DeKalb County	545 837	231 520	6.1	.3	.5	26.7	4.6	1970	208 690	27.9	8.9	2.9	823	245	552
Dodge County	17 607	7 094	–	3.8	2.1	24.1	10.7	1969	6 387	15.6	11.1	18.3	468	154	220
Dooly County	9 901	4 003	–	3.3	2.4	22.7	13.8	1969	3 557	12.0	17.9	19.2	461	165	220
Dougherty County	96 311	37 373	.8	.7	1.0	17.1	4.6	1968	34 163	24.8	16.3	10.6	583	189	336
Douglas County	71 120	26 495	1.1	.4	.3	43.8	2.8	1978	24 277	22.6	3.7	3.8	745	198	549
Early County	11 854	4 714	.2	4.3	2.4	21.1	16.0	1969	4 263	16.4	16.4	16.8	446	173	229
Echols County	2 334	942	–	4.9	3.8	29.0	10.1	1973	816	13.2	7.7	13.7	515	150	244

TIPSII [UPF] GH213 CENSUS90 71580800 07/28/93 10:47 AM MACHINE: C DATA:CENSUS90*H2TIPSDA13. 07/15/93 19:28:06 TAPE: NONE FRAME: 1
TSF:CENSUS90*92. 07/27/93 11:53:14 UTF:CENSUS90*93. 07/27/93 11:53:14 META:CENSUS90*H2TABLES13. 07/27/93 12:25:49

Table 1. **Summary of Detailed Housing Characteristics: 1990**—Con.

[Data based on sample and subject to sampling variability, see text. For definitions of terms and meanings of symbols, see text]

State / Urban and Rural and Size of Place / Inside and Outside Metropolitan Area / County / Place and [In Selected States] County Subdivision [2,500 or More Persons]	All persons	All housing units: Total	Percent: Condominium	Percent: Lacking complete plumbing facilities	Percent: Lacking complete kitchen facilities	Year structure built: 1980 to March 1990	Year structure built: 1939 or earlier	Median year structure built	Occupied housing units: Total	Percent: Householder moved into unit 1989 to March 1990	Percent: No vehicle available	Percent: No telephone in unit	Specified owner, median selected monthly owner costs (dollars): With a mortgage	Specified owner, median selected monthly owner costs (dollars): Not mortgaged	Specified renter, median gross rent (dollars)
COUNTY—Con.															
Effingham County	25 687	9 492	–	1.9	.6	40.3	7.5	1976	8 759	21.1	5.8	12.0	643	182	363
Elbert County	18 949	7 891	–	2.7	1.3	23.7	14.5	1968	7 115	14.1	12.9	13.2	488	156	253
Emanuel County	20 546	8 344	–	1.9	1.4	23.1	11.8	1970	7 420	15.5	12.9	14.9	409	163	232
Evans County	8 724	3 512	.1	2.4	1.4	23.0	13.4	1969	3 144	18.4	18.0	17.7	566	155	266
Fannin County	15 992	8 363	.1	2.2	1.2	28.7	12.2	1972	6 334	13.4	9.5	9.4	486	149	254
Fayette County	62 415	22 428	2.4	.6	.5	61.8	1.9	1983	21 054	20.3	1.6	1.0	1 012	238	598
Floyd County	81 251	32 821	.4	.5	.6	17.8	15.1	1965	30 518	18.7	10.0	7.0	555	174	326
Forsyth County	44 083	17 869	.7	.6	.5	46.0	3.0	1979	15 938	19.1	4.2	7.0	868	221	497
Franklin County	16 650	7 613	.2	2.5	1.7	25.7	12.2	1971	6 365	13.8	9.8	12.6	533	152	246
Fulton County	648 951	297 503	7.3	.6	.6	23.2	11.9	1966	257 140	28.0	19.4	6.5	949	246	478
Gilmer County	13 368	6 986	.2	4.8	3.3	40.5	5.2	1976	5 072	19.7	9.3	14.9	578	159	293
Glascock County	2 357	1 036	–	3.3	1.8	21.9	20.0	1969	867	10.1	8.5	14.4	388	161	200
Glynn County	62 496	27 724	7.4	.4	.5	27.7	7.1	1970	23 947	23.5	8.6	7.8	657	198	408
Gordon County	35 072	13 777	1.2	.9	.6	30.7	7.6	1973	12 778	20.8	6.7	12.1	512	153	350
Grady County	20 279	8 129	–	2.1	1.4	24.5	11.2	1970	7 354	18.2	12.4	14.7	439	147	271
Greene County	11 793	4 699	.8	4.7	2.6	28.2	17.9	1970	4 083	11.7	18.8	17.6	441	145	258
Gwinnett County	352 910	137 608	3.6	.3	.2	62.6	1.4	1982	126 971	28.0	2.5	2.2	937	214	577
Habersham County	27 621	11 076	.2	1.0	1.3	31.0	10.9	1972	9 966	16.9	7.3	9.6	567	149	314
Hall County	95 428	38 315	1.3	.7	.4	36.3	7.0	1975	34 721	22.6	7.0	8.7	746	176	427
Hancock County	8 908	3 396	–	7.6	6.4	25.3	10.5	1971	2 969	11.6	22.0	24.7	386	149	195
Haralson County	21 966	9 016	.2	1.5	1.3	28.6	8.0	1972	8 248	17.9	8.0	13.3	543	169	299
Harris County	17 788	7 814	2.4	3.6	2.6	35.5	9.6	1974	6 454	14.6	7.6	8.5	617	160	310
Hart County	19 712	8 942	–	1.5	.8	28.3	8.6	1972	7 459	15.2	9.9	14.1	520	180	266
Heard County	8 628	3 536	–	4.0	2.4	34.8	11.7	1974	3 093	17.3	8.6	14.9	508	150	273
Henry County	58 741	21 275	.5	1.0	.6	52.3	4.2	1981	20 012	19.6	3.8	2.4	797	203	531
Houston County	89 208	34 785	2.0	.5	.6	31.6	1.6	1973	32 433	25.8	6.2	6.7	624	179	396
Irwin County	8 649	3 479	1.5	1.2	.9	25.2	14.8	1968	3 142	13.0	13.3	16.9	472	174	221
Jackson County	30 005	11 775	–	1.6	1.0	33.0	12.7	1973	10 721	19.3	8.2	15.3	580	156	330
Jasper County	8 453	3 637	–	3.8	2.1	30.1	13.6	1973	3 036	16.7	12.8	15.0	652	180	283
Jeff Davis County	12 032	4 792	.2	1.3	1.0	28.8	5.7	1972	4 357	19.1	9.4	16.2	430	145	276
Jefferson County	17 408	7 065	.1	4.4	3.1	25.7	13.0	1970	6 093	15.8	18.5	19.4	423	150	219
Jenkins County	8 247	3 365	–	5.6	4.0	24.2	12.0	1970	2 951	15.5	16.9	20.9	435	168	219
Johnson County	8 329	3 389	.5	3.7	3.2	28.0	17.5	1970	3 010	12.3	14.0	19.0	369	155	191
Jones County	20 739	7 722	.4	2.5	1.3	40.2	6.6	1976	7 300	15.7	7.2	10.1	678	184	337
Lamar County	13 038	5 066	–	2.5	1.4	26.9	17.3	1969	4 669	18.2	11.6	13.0	526	171	325
Lanier County	5 531	2 202	–	3.0	2.4	21.8	10.6	1969	1 965	21.9	10.7	27.3	479	149	292
Laurens County	39 988	16 504	–	1.6	1.3	28.4	8.8	1971	14 514	17.4	12.9	12.0	536	171	285
Lee County	16 250	5 537	.9	.9	.6	46.6	3.4	1979	5 199	20.2	5.7	6.5	652	191	390
Liberty County	52 745	16 776	3.6	1.1	.4	47.0	2.3	1979	15 136	47.6	7.5	5.3	674	170	399
Lincoln County	7 442	3 870	–	7.1	4.7	31.7	11.6	1973	2 702	11.5	12.5	13.5	463	171	241
Long County	6 202	2 638	–	1.1	.9	43.4	5.1	1977	2 196	32.6	8.2	19.2	501	153	362
Lowndes County	75 981	28 906	1.4	1.0	.9	30.7	7.8	1972	26 311	26.9	10.2	9.9	623	162	356
Lumpkin County	14 573	5 729	–	2.8	1.4	40.5	4.4	1976	4 976	24.6	7.2	8.8	621	176	373
McDuffie County	20 119	8 043	–	2.0	1.9	28.8	8.1	1973	7 270	19.1	13.9	14.5	510	167	279
McIntosh County	8 634	4 276	.1	2.1	1.8	25.4	7.5	1972	3 186	15.1	12.0	14.3	511	154	275
Macon County	13 114	4 848	.2	3.0	2.7	23.8	10.8	1971	4 388	15.1	18.2	21.6	453	161	241
Madison County	21 050	8 428	–	2.3	1.2	31.0	10.8	1974	7 740	14.8	6.8	11.7	532	151	321
Marion County	5 590	2 152	–	7.2	4.2	27.6	13.8	1971	1 962	13.8	15.7	23.2	436	146	207
Meriwether County	22 411	8 409	–	3.7	2.7	25.8	18.8	1970	7 637	16.2	14.4	17.9	482	161	289
Miller County	6 280	2 602	–	3.3	2.7	20.4	12.1	1968	2 336	14.5	13.1	18.8	426	147	216
Mitchell County	20 275	7 443	–	2.8	1.9	21.5	12.0	1968	6 798	14.5	15.0	15.6	456	168	231
Monroe County	17 113	6 401	–	2.8	2.1	37.8	8.8	1975	5 838	16.7	8.1	11.6	686	179	322
Montgomery County	7 163	2 885	1.0	1.9	1.4	25.8	18.5	1970	2 493	16.5	10.2	24.5	505	162	218
Morgan County	12 883	4 814	–	3.3	1.9	30.7	16.0	1972	4 399	17.7	11.1	12.0	498	176	313
Murray County	26 147	10 207	–	1.3	.2	44.3	5.3	1978	9 363	24.4	5.5	18.6	542	146	327
Muscogee County	179 278	70 902	1.9	.4	.9	17.8	8.1	1965	65 858	27.2	13.3	8.1	592	162	357
Newton County	41 808	15 494	.2	1.9	1.5	33.0	11.0	1973	14 401	19.0	9.8	8.7	660	181	429
Oconee County	17 618	6 561	.5	1.1	1.5	44.3	7.8	1978	6 156	21.1	5.6	4.9	751	184	436
Oglethorpe County	9 763	3 936	–	4.3	3.1	31.1	13.9	1972	3 581	15.4	10.8	12.5	550	156	264
Paulding County	41 611	15 237	–	1.0	.6	46.4	5.3	1979	14 326	21.0	5.4	6.9	729	190	441
Peach County	21 189	7 537	.5	1.8	1.4	28.0	10.1	1971	7 142	18.0	14.7	13.1	589	188	303
Pickens County	14 432	6 403	–	2.0	1.0	39.1	9.2	1976	5 386	15.3	8.7	13.6	609	169	341
Pierce County	13 328	5 271	.6	1.4	.9	27.9	9.7	1973	4 807	17.7	9.0	10.3	497	160	253
Pike County	10 224	3 797	–	2.9	1.8	32.9	15.9	1974	3 526	14.5	9.1	9.5	574	159	300
Polk County	33 815	13 585	–	1.3	.9	22.3	15.2	1967	12 519	17.7	11.0	11.2	496	160	321
Pulaski County	8 108	3 470	–	3.1	1.6	15.3	10.7	1966	3 098	15.7	16.0	19.4	504	199	227
Putnam County	14 137	7 113	–	2.2	1.2	40.2	7.8	1976	5 229	21.2	12.6	14.9	545	171	296
Quitman County	2 209	1 346	–	5.9	4.0	33.7	7.4	1975	857	16.9	21.4	19.5	337	167	180
Rabun County	11 648	7 883	1.1	2.2	1.3	33.2	8.9	1974	4 630	16.5	8.5	9.4	601	160	290
Randolph County	8 023	3 225	1.0	7.1	5.9	15.0	21.4	1961	2 815	16.3	21.5	24.5	345	143	203
Richmond County	189 719	77 288	2.8	.6	.6	24.2	9.9	1969	68 675	26.8	13.1	7.6	616	178	390
Rockdale County	54 091	19 963	3.0	.4	.3	42.5	3.1	1978	18 337	20.4	3.5	2.9	811	218	555
Schley County	3 588	1 447	.6	1.3	1.3	26.1	13.9	1972	1 315	24.7	19.7	20.7	456	161	245
Screven County	13 842	5 861	.4	4.9	2.6	26.8	10.3	1971	5 048	14.1	15.3	17.2	466	165	258
Seminole County	9 010	3 962	–	2.8	2.3	23.1	9.2	1972	3 137	15.8	13.3	19.7	445	153	233
Spalding County	54 457	20 702	.3	.6	.9	28.7	9.1	1971	19 426	22.2	12.4	11.6	594	177	366
Stephens County	23 257	10 254	–	1.4	1.0	27.3	7.9	1971	8 949	17.0	11.2	13.5	503	157	291
Stewart County	5 654	2 156	–	9.5	7.7	19.3	16.7	1966	1 982	12.3	21.1	20.4	396	156	195
Sumter County	30 228	11 726	.7	2.3	2.1	26.3	13.0	1971	10 484	19.7	17.5	11.4	509	164	272
Talbot County	6 524	2 645	.1	8.9	4.8	24.7	11.3	1970	2 345	14.4	20.0	22.0	502	147	184

TIPSII [UPF] GH213 CENSUS90 71580800 07/28/93 10:47 AM MACHINE: C DATA:CENSUS90*H2TIPSDA13. 07/15/93 19:28:06 TAPE: NONE FRAME: 2
TSF:CENSUS90*92. 07/27/93 11:53:14 UTF:CENSUS90*93. 07/27/93 11:53:14 META:CENSUS90*H2TABLES13. 07/27/93 12:25:49

Table 1. **Summary of Detailed Housing Characteristics: 1990**—Con.

[Data based on sample and subject to sampling variability, see text. For definitions of terms and meanings of symbols, see text]

State / Urban and Rural and Size of Place / Inside and Outside Metropolitan Area / County / Place and [In Selected States] County Subdivision [2,500 or More Persons]	All persons	All housing units: Total	Percent: Condominium	Percent: Lacking complete plumbing facilities	Percent: Lacking complete kitchen facilities	Year structure built: 1980 to March 1990	Year structure built: 1939 or earlier	Median year structure built	Occupied housing units: Total	Percent: Householder moved into unit 1989 to March 1990	Percent: No vehicle available	Percent: No telephone in unit	Specified owner, median selected monthly owner costs (dollars): With a mortgage	Specified owner, median selected monthly owner costs (dollars): Not mortgaged	Specified renter, median gross rent (dollars)
COUNTY—Con.															
Taliaferro County	1 915	886	–	11.1	9.8	20.3	25.3	1961	727	8.7	18.8	14.9	345	146	163
Tattnall County	17 722	6 756	–	1.3	1.9	27.3	12.6	1971	5 845	15.6	10.2	17.6	483	177	243
Taylor County	7 642	3 162	–	3.7	2.5	20.4	15.0	1968	2 804	13.8	16.7	18.2	450	159	235
Telfair County	11 000	4 756	.6	2.4	1.1	23.3	14.7	1969	4 017	14.1	15.3	20.6	377	148	229
Terrell County	10 653	4 069	–	5.6	3.9	16.8	20.9	1964	3 738	14.3	22.3	16.0	437	156	241
Thomas County	38 986	15 936	.5	1.1	1.1	24.5	14.3	1970	14 323	20.9	14.7	12.7	554	167	316
Tift County	34 998	13 359	.2	1.1	1.3	26.5	9.9	1971	12 184	22.1	13.9	13.2	563	173	300
Toombs County	24 072	9 952	.2	1.0	1.5	28.0	7.6	1972	8 804	21.4	15.2	16.6	505	160	279
Towns County	6 754	4 577	.7	1.3	1.2	43.4	4.8	1977	2 812	11.4	10.2	7.4	589	143	286
Treutlen County	5 994	2 437	–	2.0	1.2	29.3	9.9	1972	2 158	17.5	13.5	15.4	428	165	203
Troup County	55 536	22 426	.5	1.3	.9	28.9	15.8	1969	20 371	21.4	14.8	11.2	635	165	348
Turner County	8 703	3 426	–	1.9	2.3	20.0	11.9	1969	3 043	16.6	21.2	21.8	466	198	237
Twiggs County	9 806	3 648	–	6.5	4.1	28.2	7.9	1972	3 296	11.6	15.0	20.2	470	142	250
Union County	11 993	6 624	.6	1.7	1.6	43.6	5.9	1977	4 709	19.6	8.3	9.6	472	144	311
Upson County	26 300	10 667	.4	2.6	1.9	20.2	18.1	1967	9 911	17.6	13.1	12.0	492	154	272
Walker County	58 340	23 347	.1	1.2	1.3	21.2	11.1	1967	21 697	17.5	6.8	9.0	485	156	333
Walton County	38 586	14 514	.3	1.4	.9	39.0	9.7	1975	13 433	20.9	9.2	10.2	662	178	386
Ware County	35 471	14 628	–	.9	.6	16.9	12.6	1965	13 046	16.6	12.8	12.8	531	175	288
Warren County	6 078	2 443	.1	5.2	3.7	21.9	18.3	1970	2 130	13.1	20.3	20.8	393	146	226
Washington County	19 112	7 416	–	4.9	3.1	24.7	15.2	1970	6 739	15.3	17.8	17.3	496	153	236
Wayne County	22 356	8 812	.6	1.1	1.0	30.0	8.4	1970	7 922	19.4	10.4	14.0	506	164	264
Webster County	2 263	898	–	9.2	7.9	19.6	15.5	1970	798	11.8	16.3	22.8	494	144	221
Wheeler County	4 903	2 148	.2	2.4	2.2	23.4	13.1	1968	1 786	14.8	13.7	28.7	414	140	173
White County	13 006	6 082	.6	2.4	1.6	42.7	9.6	1977	4 907	15.3	6.5	10.4	600	156	350
Whitfield County	72 462	28 832	1.5	1.0	.7	28.4	5.9	1972	26 859	22.5	7.0	12.4	596	162	363
Wilcox County	7 008	2 865	.2	2.0	2.5	20.1	18.6	1966	2 511	12.7	15.3	22.9	432	145	223
Wilkes County	10 597	4 548	–	3.0	2.1	22.6	15.0	1971	4 022	12.2	17.4	9.3	464	163	230
Wilkinson County	10 228	4 151	.4	4.3	3.3	29.2	10.6	1972	3 619	13.9	10.6	14.7	548	169	264
Worth County	19 745	7 597	–	2.1	1.2	29.2	9.0	1972	6 895	16.9	12.5	13.2	517	174	272
PLACE AND COUNTY SUBDIVISION															
Acworth city	4 519	2 093	8.6	.2	1.5	34.9	9.3	1971	1 758	30.4	7.8	6.7	731	207	472
Adel city	5 107	1 970	–	1.1	1.3	14.1	10.9	1965	1 797	18.6	18.6	17.6	459	170	280
Albany city	78 122	30 603	.9	.7	1.1	15.6	4.9	1966	27 926	26.5	18.7	11.7	580	187	333
Alma city	3 663	1 573	–	1.4	5.1	18.9	7.6	1969	1 397	18.9	22.1	24.8	428	140	208
Alpharetta city	13 002	5 887	14.9	.3	.3	74.2	.7	1985	5 265	34.3	3.1	.2	1 131	270	630
Americus city	16 512	6 317	1.3	2.0	2.3	20.7	15.3	1967	5 809	23.3	23.2	11.8	505	166	272
Ashburn city	4 827	1 835	–	.9	2.5	19.5	6.7	1969	1 642	17.6	30.8	28.2	449	206	217
Athens city	45 734	18 499	6.3	.5	.5	18.8	15.2	1964	17 012	38.5	16.6	8.4	607	200	348
Atlanta city	394 017	182 754	6.2	.8	.9	9.3	18.9	1958	155 752	26.3	28.6	9.1	745	240	422
Auburn city	3 139	1 358	1.3	.2	.2	77.4	3.2	1987	1 108	49.9	4.8	12.0	757	171	514
Augusta city	44 639	21 588	2.8	1.1	1.1	8.2	29.7	1951	18 819	25.5	30.0	12.7	543	161	300
Austell city	4 115	1 703	4.2	.4	.4	16.8	11.9	1964	1 540	26.2	7.5	4.5	505	156	495
Bainbridge city	10 712	4 457	.8	1.1	.8	20.7	13.6	1964	3 994	21.9	23.0	13.5	505	157	253
Barnesville city	4 747	1 842	–	1.7	.4	19.4	23.9	1958	1 701	19.9	17.5	16.5	560	178	306
Baxley city	3 841	1 654	–	.4	1.9	22.0	12.3	1968	1 442	28.4	22.4	27.0	472	137	255
Belvedere Park CDP	18 089	6 840	1.4	.2	.3	8.9	3.1	1961	6 189	25.2	10.9	5.5	617	181	535
Blackshear city	3 263	1 405	2.3	1.4	1.4	25.2	11.0	1972	1 277	19.3	16.5	7.1	513	172	240
Blakely city	5 595	2 095	.5	4.5	2.1	20.0	12.9	1967	1 948	21.0	21.1	16.5	442	180	220
Bremen city	4 353	1 788	.8	–	–	21.9	6.6	1968	1 708	18.1	7.1	10.5	608	168	267
Brunswick city	16 433	6 901	.3	.4	.4	11.4	16.2	1957	6 161	20.0	19.6	12.3	496	174	317
Buford city	8 748	3 666	1.9	1.5	1.3	42.7	8.8	1976	3 252	28.5	10.8	9.7	684	174	424
Cairo city	9 035	3 551	–	.6	.5	17.8	9.7	1965	3 292	23.1	19.4	14.8	431	139	265
Calhoun city	7 135	3 109	3.0	.2	.5	27.6	7.8	1970	2 880	24.2	13.3	11.9	623	166	333
Camilla city	5 008	1 830	–	.8	2.2	14.2	12.3	1962	1 701	15.7	25.7	14.0	401	182	225
Candler-McAfee CDP	29 491	9 543	2.0	.5	.5	2.2	1.8	1963	8 960	17.4	14.9	4.5	604	207	512
Canton city	4 817	2 026	–	1.2	–	25.5	17.1	1962	1 851	27.5	18.4	11.2	626	170	386
Carrollton city	16 029	6 580	1.1	.2	.5	27.6	10.5	1970	5 890	34.2	13.3	13.0	644	184	342
Cartersville city	12 035	5 171	–	.6	.3	27.4	15.3	1968	4 762	25.3	13.9	10.7	631	172	375
Cedartown city	7 978	3 462	–	.4	.4	9.2	21.4	1956	3 193	19.2	20.4	11.7	449	161	289
Centerville city	3 246	1 120	–	–	–	25.0	–	1974	1 099	14.2	3.2	4.2	619	199	492
Chamblee city	7 668	3 046	.5	.8	.2	5.0	1.2	1963	2 713	41.4	16.7	16.1	744	187	496
Chatsworth city	2 876	1 246	–	.6	–	38.8	7.5	1975	1 186	27.4	10.6	14.6	681	181	305
Chattanooga Valley CDP	4 088	1 597	1.0	1.4	.6	13.7	8.4	1964	1 495	14.0	3.1	2.1	523	161	355
Clarkston city	5 385	2 461	10.3	.9	.9	27.8	6.1	1974	2 198	45.8	10.8	3.5	807	216	556
Cochran city	4 390	1 781	–	.8	1.0	20.2	13.3	1964	1 580	16.1	15.6	15.1	448	148	205
College Park city	20 236	9 928	4.1	.4	.1	5.4	8.8	1968	7 919	40.4	22.3	9.5	757	191	478
Columbus city (remainder)	178 701	70 669	1.9	.4	.9	17.9	7.9	1965	65 640	27.2	13.3	8.1	592	162	357
Commerce city	4 108	1 724	–	1.8	.3	18.1	22.2	1961	1 568	16.2	15.2	11.9	542	142	272
Conley CDP	5 528	1 900	2.4	.5	.5	6.5	1.3	1967	1 820	18.4	7.8	9.0	603	172	469
Conyers city	7 380	3 262	8.2	.4	.1	33.0	6.3	1974	2 798	28.7	11.2	7.1	627	205	497
Cordele city	10 321	4 181	–	.8	1.4	21.1	16.9	1962	3 767	18.8	29.5	19.7	419	165	267
Cornelia city	3 180	1 442	–	.1	2.4	22.1	13.1	1966	1 318	18.8	13.7	8.5	549	161	283
Country Club Estates CDP	7 500	2 946	.6	–	–	24.7	.2	1973	2 792	31.5	7.0	5.6	574	222	441
Covington city	10 026	3 913	.5	3.2	3.7	19.1	17.0	1964	3 644	20.0	22.1	13.4	634	178	366
Cumming city	2 798	1 011	–	–	1.0	47.6	4.1	1979	955	17.2	9.3	12.7	671	223	447
Cuthbert city	3 730	1 407	1.0	6.0	6.0	12.9	17.7	1959	1 274	20.5	26.1	26.3	318	140	190
Dahlonega city	3 114	907	–	2.9	–	33.6	5.1	1973	781	36.6	13.2	9.3	609	227	373
Dallas city	2 622	1 137	–	–	–	31.4	14.7	1969	1 040	26.0	24.3	15.6	759	176	313
Dalton city	21 761	9 555	4.5	.5	.8	25.9	8.8	1970	8 733	30.8	11.2	14.4	703	174	354
Dawson city	5 295	2 011	–	4.6	2.8	10.8	22.8	1958	1 860	16.8	32.4	20.3	421	162	243

TIPSII [UPF] GH213 CENSUS90 71580800 07/28/93 10:47 AM MACHINE: C DATA:CENSUS90*H2TIPSDA13. 07/15/93 19:28:06 TAPE: NONE FRAME: 3
TSF:CENSUS90*92. 07/27/93 11:53:14 UTF:CENSUS90*93. 07/27/93 11:53:14 META:CENSUS90*H2TABLES13. 07/27/93 12:25:49

Table 1. **Summary of Detailed Housing Characteristics: 1990**—Con.

[Data based on sample and subject to sampling variability, see text. For definitions of terms and meanings of symbols, see text]

State / Urban and Rural and Size of Place / Inside and Outside Metropolitan Area / County / Place and [In Selected States] County Subdivision [2,500 or More Persons]	All persons	All housing units: Total	Percent: Condominium	Percent: Lacking complete plumbing facilities	Percent: Lacking complete kitchen facilities	Year structure built: 1980 to March 1990	Year structure built: 1939 or earlier	Median year structure built	Occupied housing units: Total	Percent: Householder moved into unit 1989 to March 1990	Percent: No vehicle available	Percent: No telephone in unit	Specified owner, median selected monthly owner costs (dollars): With a mortgage	Specified owner, median selected monthly owner costs (dollars): Not mortgaged	Specified renter, median gross rent (dollars)
PLACE AND COUNTY SUBDIVISION—Con.															
Decatur city	17 336	8 230	9.8	1.0	.7	8.0	29.2	1950	7 617	22.8	20.6	4.6	810	311	439
Dock Junction CDP	7 094	2 923	–	.5	.5	19.6	8.5	1964	2 652	19.9	9.2	12.9	509	160	353
Donalsonville city	2 761	1 058	–	2.6	2.8	10.3	10.8	1964	971	17.0	19.9	22.8	383	154	234
Doraville city	7 626	3 197	2.3	.5	.6	7.9	.6	1965	2 968	29.1	5.8	2.5	645	201	566
Douglas city	10 464	4 232	–	.7	1.2	25.3	8.1	1971	3 822	22.6	17.8	16.7	504	190	278
Douglasville city	11 635	4 682	2.2	.2	.4	51.8	6.7	1980	4 162	29.3	8.7	5.5	923	214	484
Druid Hills CDP	12 174	4 794	10.0	.3	1.6	7.7	25.4	1951	4 393	24.0	7.3	.9	1 202	347	550
Dublin city	16 312	6 495	–	.4	.8	19.7	9.0	1966	5 893	20.6	20.1	11.8	545	185	284
Duluth city	8 937	3 869	14.7	.6	.3	74.3	1.0	1984	3 431	34.1	3.8	3.0	1 009	225	592
Dunwoody CDP	26 302	10 427	7.5	.1	.2	25.6	.3	1974	9 619	16.5	2.0	–	1 256	350	728
East Boundary CDP	3 158	1 287	3.4	.6	.6	13.0	.8	1966	1 087	16.1	29.2	7.5	405	175	303
East Dublin town	2 524	1 095	–	1.3	1.9	20.0	3.4	1969	919	17.1	15.0	16.5	430	157	286
Eastman city	5 153	2 257	–	1.9	.8	19.5	11.9	1966	2 110	18.3	16.3	15.5	500	168	233
East Point city	34 402	15 671	1.2	1.0	.8	3.7	11.2	1960	13 373	28.0	19.5	9.3	660	182	459
Eatonton city	4 737	1 843	–	4.0	3.4	15.1	13.9	1964	1 677	18.2	22.0	15.7	379	159	239
Elberton city	5 682	2 602	–	1.0	–	14.6	21.8	1956	2 348	15.8	21.5	13.9	474	152	244
Evans CDP	13 713	4 795	–	.4	.1	47.2	.3	1979	4 532	24.2	2.3	2.3	808	199	555
Experiment CDP	3 649	1 402	–	1.2	1.2	9.4	9.7	1962	1 359	18.5	24.1	12.1	425	151	256
Fairburn city	4 013	1 593	–	–	–	30.9	10.0	1972	1 486	21.6	7.5	6.3	752	173	476
Fair Oaks CDP	6 996	3 646	.7	–	.6	16.6	4.9	1963	3 058	38.9	12.2	15.1	487	139	463
Fairview CDP	6 372	2 557	–	1.2	1.2	18.7	6.1	1965	2 384	13.4	6.1	9.8	467	135	383
Fayetteville city	5 827	2 609	4.5	.8	.5	63.0	1.0	1983	2 349	41.4	5.4	2.4	865	217	558
Fitzgerald city	8 612	3 721	.4	.9	.7	21.5	18.4	1960	3 234	20.8	20.6	20.6	470	165	255
Forest Park city	16 925	6 993	1.6	.7	.4	2.9	1.8	1961	6 305	26.4	7.7	6.9	559	192	472
Forsyth city	4 268	1 654	–	2.2	.5	19.2	13.4	1964	1 546	14.6	15.3	12.7	576	197	291
Fort Benning South CDP	14 617	2 143	6.2	–	–	4.1	21.6	1963	2 063	48.4	2.1	.7	825	100–	431
Fort Gordon CDP	9 140	879	2.7	1.1	–	–	1.3	1968	860	50.6	4.2	4.1	–	–	415
Fort Oglethorpe city	5 940	2 399	2.0	–	.3	16.1	6.0	1967	2 293	18.5	7.1	3.1	531	179	335
Fort Stewart CDP	13 774	2 137	4.0	.5	–	20.0	3.3	1974	2 105	60.5	2.6	3.3	–	175	374
Fort Valley city	8 202	3 076	1.2	1.4	.6	19.6	15.9	1964	2 971	20.7	25.3	20.4	479	179	274
Gaines School CDP	11 354	5 219	9.6	.1	–	39.9	.5	1977	4 886	38.1	3.4	3.1	717	224	446
Gainesville city	18 046	7 717	3.0	.2	.2	26.3	9.8	1968	6 989	28.8	15.3	10.0	839	208	389
Garden City city	7 410	3 129	.4	–	.5	21.5	5.9	1960	2 930	26.1	13.0	8.6	551	182	367
Georgetown CDP	5 554	2 370	4.5	–	.2	63.7	.5	1983	2 190	40.7	2.1	4.2	834	238	556
Glennville city	3 676	1 586	–	1.5	1.9	18.0	13.5	1963	1 402	18.9	17.5	21.0	502	198	269
Greensboro city	2 860	1 097	3.5	2.9	1.7	20.9	25.0	1964	1 028	12.3	22.9	20.7	428	137	246
Gresham Park CDP	9 000	3 039	–	.2	.7	11.2	1.4	1965	2 819	20.6	10.5	4.3	601	179	508
Griffin city	21 637	8 837	.6	.7	.8	22.7	12.9	1962	8 154	26.7	21.3	17.3	591	186	349
Grovetown city	3 565	1 470	–	–	–	33.6	6.9	1976	1 270	42.5	6.1	17.2	590	156	365
Hampton city	2 584	1 016	–	.9	–	45.2	10.9	1977	973	16.2	8.0	2.2	625	188	444
Hapeville city	5 483	2 670	–	–	1.2	.9	18.5	1950	2 369	21.9	13.5	6.1	574	187	444
Hartwell city	4 555	1 918	–	.3	.6	16.8	12.5	1959	1 767	13.5	16.5	12.4	466	171	248
Hawkinsville city	3 527	1 564	–	4.1	.6	9.8	13.9	1960	1 419	18.5	26.9	23.0	494	192	220
Hazlehurst city	4 202	1 698	.6	1.0	1.9	21.3	6.8	1967	1 573	21.8	18.1	19.1	464	154	257
Hinesville city	21 620	8 020	6.0	.3	.4	55.5	1.1	1981	7 500	52.2	8.1	3.8	699	199	433
Hogansville city	2 976	1 283	–	1.1	2.6	12.9	24.9	1952	1 175	10.9	24.9	19.2	482	154	266
Homerville city	2 553	1 022	–	2.8	2.7	25.6	16.7	1964	942	27.5	15.9	24.2	424	167	173
Irondale CDP	3 333	1 141	2.9	–	–	80.4	.4	1986	1 105	26.9	.5	–	777	318	705
Isle Of Hope-Dutch Island CDP	2 637	997	–	–	–	23.0	6.9	1965	964	12.7	1.5	.3	871	277	638
Jackson city	4 076	1 491	–	.7	–	21.4	15.9	1965	1 406	23.8	13.7	15.9	587	183	346
Jefferson city	2 763	1 136	.4	1.0	.2	29.7	17.6	1967	1 056	19.8	13.3	15.2	609	171	296
Jesup city	8 958	3 607	1.5	.9	.8	21.1	9.1	1962	3 256	21.1	16.7	17.5	478	177	252
Jonesboro city	3 635	1 495	–	.4	1.2	5.4	8.2	1962	1 400	28.6	13.9	9.5	576	186	403
Kennesaw city	8 936	3 558	6.4	–	.3	55.9	1.0	1982	3 303	26.4	2.7	3.7	776	181	672
Kings Bay Base CDP	3 492	424	5.2	–	–	85.4	–	1982	424	52.1	2.8	4.2	–	–	398
Kingsland city	4 699	1 989	–	.8	.5	70.4	4.1	1986	1 715	56.9	6.4	8.9	768	185	405
La Fayette city	6 324	2 625	–	1.3	1.4	13.4	17.3	1963	2 460	20.6	14.2	11.7	475	164	259
La Grange city	25 597	10 949	1.0	1.2	1.1	25.4	21.4	1962	9 772	25.2	20.5	12.3	656	169	361
Lake City city	2 827	1 095	2.6	–	–	15.3	1.0	1971	1 058	21.7	1.9	2.2	649	222	574
Lakeview CDP	5 249	2 179	–	1.9	.9	8.6	13.6	1960	2 017	15.0	6.9	5.3	476	144	360
Lawrenceville city	16 848	6 674	4.1	.2	.4	57.6	3.4	1981	6 184	31.3	6.8	6.1	891	194	520
Lilburn city	9 301	3 633	2.0	.7	.2	62.7	1.0	1982	3 430	26.8	4.1	1.9	895	225	571
Lindale CDP	4 187	1 782	–	.6	–	10.7	26.8	1956	1 678	16.6	8.5	2.6	465	152	327
Lithia Springs CDP	11 461	5 032	2.5	.8	.2	48.4	1.1	1979	4 423	30.9	3.0	5.8	695	194	545
Loganville city	2 784	1 213	–	.3	.6	55.0	5.2	1982	1 102	29.7	4.4	6.6	806	253	503
Lyons city	4 502	1 765	–	2.7	3.0	24.1	6.9	1968	1 600	25.3	20.1	26.1	395	167	259
Mableton CDP	25 725	10 293	1.4	.1	.3	27.5	2.7	1969	9 629	19.6	4.4	2.0	757	172	486
McDonough city	3 075	1 118	–	2.0	1.7	18.1	17.0	1964	1 030	20.5	17.1	6.0	714	196	410
Macon city	106 640	45 493	1.2	.7	1.1	10.4	14.7	1960	41 171	23.3	18.6	9.5	567	182	336
McRae city	3 015	1 275	2.2	.8	–	18.5	15.7	1965	1 131	17.6	19.2	14.9	427	164	233
Madison city	3 483	1 348	–	–	–	21.3	16.5	1969	1 249	21.9	19.7	15.5	468	186	333
Manchester city	4 110	1 777	–	1.6	1.6	16.3	30.4	1956	1 628	10.4	20.0	11.9	471	169	317
Marietta city	44 129	23 158	9.3	.3	.2	42.3	4.9	1977	19 866	42.9	9.3	5.7	805	192	539
Martinez CDP	33 731	12 764	7.5	.2	–	53.6	.3	1981	11 992	27.9	2.5	1.3	819	193	499
Metter city	3 707	1 480	–	–	.3	28.6	10.9	1971	1 353	14.6	17.9	20.8	527	203	268
Midway-Hardwick CDP	4 910	1 978	–	.9	1.3	33.5	9.3	1972	1 751	20.8	14.4	13.1	492	182	326
Milledgeville city	17 727	4 873	.8	–	.5	24.2	12.2	1966	4 329	25.1	18.7	12.1	650	217	308
Millen city	3 808	1 496	–	4.7	4.3	15.6	14.8	1965	1 369	15.8	28.6	23.2	424	170	214
Monroe city	9 759	3 933	1.0	.2	.9	28.1	13.1	1967	3 614	27.1	20.1	18.7	534	160	362
Montezuma city	4 506	1 705	–	1.5	1.3	24.5	8.7	1970	1 572	16.0	24.2	24.7	475	163	229

TIPSII [UPF] GH213 CENSUS90 71580800 07/28/93 10:47 AM MACHINE: C DATA:CENSUS90*H2TIPSDA13. 07/15/93 19:28:06 TAPE: NONE FRAME: 4
TSF:CENSUS90*92. 07/27/93 11:53:14 UTF:CENSUS90*93. 07/27/93 11:53:14 META:CENSUS90*H2TABLES13. 07/27/93 12:25:49

Table 1. **Summary of Detailed Housing Characteristics: 1990**—Con.

[Data based on sample and subject to sampling variability, see text. For definitions of terms and meanings of symbols, see text]

State Urban and Rural and Size of Place Inside and Outside Metropolitan Area County Place and [In Selected States] County Subdivision [2,500 or More Persons]	All persons	All housing units: Total	Percent: Condominium	Percent: Lacking complete plumbing facilities	Percent: Lacking complete kitchen facilities	Year structure built: 1980 to March 1990	Year structure built: 1939 or earlier	Median year structure built	Occupied housing units: Total	Percent: Householder moved into unit 1989 to March 1990	Percent: No vehicle available	Percent: No telephone in unit	Specified owner, median selected monthly owner costs (dollars): With a mortgage	Specified owner, median selected monthly owner costs (dollars): Not mortgaged	Specified renter, median gross rent (dollars)
PLACE AND COUNTY SUBDIVISION—Con.															
Montgomery CDP	4 327	1 655	–	.8	–	39.8	7.3	1975	1 566	19.9	7.9	6.3	749	262	424
Morrow city	5 074	2 437	11.1	1.0	–	33.9	.7	1974	2 200	39.7	4.4	4.5	560	212	551
Moultrie city	14 860	6 022	.7	1.6	1.2	19.1	13.9	1963	5 470	24.1	23.7	17.8	452	173	269
Mountain Park CDP	11 025	4 002	–	.7	.9	30.2	1.2	1976	3 895	15.6	1.3	.2	892	220	662
Nashville city	4 782	2 030	–	1.2	3.1	21.1	8.1	1969	1 768	27.8	12.7	24.0	491	164	253
Newnan city	12 578	5 006	–	.6	.9	22.1	16.6	1965	4 646	26.3	20.1	11.5	634	188	393
Norcross city	5 947	2 757	3.5	1.0	.6	38.6	5.9	1976	2 298	38.6	2.8	4.1	848	244	558
North Atlanta CDP	27 812	14 358	3.6	.3	1.9	21.0	2.8	1966	12 651	37.8	11.0	4.0	906	218	551
North Decatur CDP	13 936	7 462	12.5	.1	1.8	23.5	1.4	1964	7 095	21.1	8.7	.5	796	260	627
North Druid Hills CDP	14 170	8 741	7.6	.1	.1	35.0	.6	1968	7 274	36.2	8.7	1.4	908	291	588
Ocilla city	3 163	1 238	4.1	1.0	–	21.3	11.6	1964	1 117	18.4	27.3	23.9	371	165	198
Palmetto city	2 714	1 028	4.6	.4	–	28.6	12.5	1970	972	24.5	11.5	2.7	652	172	439
Panthersville CDP	9 874	4 069	2.9	.4	.2	10.0	.4	1970	3 313	30.8	15.0	2.9	725	177	539
Peachtree City city	19 027	6 541	6.6	.1	.3	68.6	.2	1984	6 210	25.8	1.3	.4	1 066	265	691
Pelham city	3 869	1 510	–	2.8	1.5	14.2	19.9	1960	1 379	18.4	20.7	18.2	426	154	209
Perry city	9 448	3 730	–	.7	.7	24.7	6.0	1971	3 476	28.7	12.0	13.2	578	195	356
Pooler city	4 453	1 593	–	.7	–	29.4	9.0	1974	1 513	20.6	3.8	2.0	680	201	421
Port Wentworth city	4 012	1 647	–	–	1.2	13.2	8.6	1955	1 500	22.4	10.4	9.0	533	187	361
Powder Springs city	6 893	2 485	1.9	–	–	57.1	4.1	1982	2 327	24.5	3.4	3.2	806	202	679
Putney CDP	3 108	1 153	–	.4	.4	16.3	3.0	1972	1 075	13.0	2.6	3.1	553	204	422
Quitman city	5 292	1 942	–	1.8	1.4	17.4	18.3	1963	1 808	24.4	26.6	29.2	397	186	235
Redan CDP	24 376	9 626	5.1	.3	.6	79.1	.4	1985	8 723	32.8	2.3	1.0	845	267	658
Richmond Hill city	2 988	1 039	1.8	–	–	61.0	11.5	1983	985	36.9	2.1	4.1	705	229	348
Rincon town	2 788	1 080	–	1.8	.5	49.0	.6	1979	1 000	29.6	7.1	16.9	562	185	445
Riverdale city	9 359	4 053	5.9	–	.6	31.4	.2	1976	3 651	36.4	5.7	2.9	772	223	526
Robins AFB CDP	3 092	738	–	–	–	11.0	–	1965	716	33.8	–	1.3	–	100–	409
Rockmart city	3 356	1 442	–	–	.3	13.9	31.0	1951	1 323	20.8	12.8	13.9	542	160	318
Rome city	30 326	13 099	1.0	.7	.9	10.2	21.3	1958	12 008	20.6	17.4	11.2	550	180	294
Rossville city	3 601	1 679	–	–	.4	7.0	10.7	1957	1 525	25.0	13.1	10.0	454	162	331
Roswell city	47 923	20 318	6.9	.1	.1	57.3	1.0	1981	18 189	27.0	3.0	1.2	1 270	285	586
Royston city	2 749	1 083	–	1.7	–	17.3	13.9	1960	1 004	19.0	19.2	20.8	425	159	170
St. Marys city	8 187	3 166	1.8	1.0	.5	66.6	2.8	1984	2 882	45.6	6.5	6.0	724	174	463
St. Simons CDP	12 026	6 764	25.9	–	.3	39.0	5.6	1976	5 333	27.4	3.3	2.7	948	270	571
Sandersville city	6 290	2 401	–	1.4	1.5	19.7	14.7	1968	2 244	15.3	24.0	15.6	517	147	254
Sandy Springs CDP	67 842	35 011	14.4	–	.1	43.4	.8	1978	30 771	33.1	4.7	1.1	1 578	399	614
Savannah city	137 557	58 768	2.6	.5	1.1	14.1	18.4	1958	51 943	25.7	19.7	9.1	621	211	390
Scottdale CDP	8 636	3 865	3.6	.7	.2	39.4	7.0	1969	3 475	34.1	15.5	5.3	643	168	562
Skidaway Island CDP	4 495	2 176	5.1	–	–	74.3	–	1984	1 897	18.9	–	–	1 461	456	1 456
Smyrna city	30 981	16 822	12.5	.2	.1	48.8	1.1	1979	14 835	38.7	6.5	2.8	755	185	562
Snellville city	12 084	4 185	1.3	.4	.2	39.6	1.1	1978	3 940	17.1	2.4	.4	916	242	616
Social Circle city	2 804	1 048	–	2.1	.8	19.7	20.5	1963	962	8.7	15.7	14.6	491	147	316
Soperton city	2 797	1 095	–	1.4	.5	24.3	8.4	1971	1 008	17.7	22.9	20.1	397	166	203
South Augusta CDP	56 111	21 496	1.0	.7	.3	19.8	2.5	1969	19 582	24.3	8.8	6.9	551	178	403
Statesboro city	15 854	5 758	5.6	1.2	.8	26.1	7.7	1970	5 252	34.9	14.2	9.0	545	185	333
Stockbridge city	3 359	1 438	1.7	.6	1.3	59.5	2.7	1984	1 329	36.6	4.8	3.5	803	198	562
Stone Mountain city	6 494	2 584	7.4	.6	.6	39.4	7.4	1977	2 365	31.9	6.3	1.1	829	206	563
Sugar Hill city	4 557	1 750	–	.7	.3	51.7	4.3	1981	1 625	24.6	4.6	6.8	872	201	534
Summerville city	5 025	2 099	–	2.0	2.6	11.1	12.3	1962	1 977	19.2	19.7	17.4	431	148	231
Swainsboro city	7 361	2 923	–	.3	.5	18.0	9.2	1966	2 739	17.3	18.5	15.6	396	191	239
Sylvania city	2 869	1 224	–	3.3	1.1	11.6	13.8	1963	1 139	15.2	21.0	20.2	540	186	274
Sylvester city	5 702	2 139	–	3.2	2.0	18.5	7.5	1967	1 987	16.5	21.8	14.9	453	178	292
Tallapoosa city	2 743	1 283	–	–	.8	18.5	13.5	1964	1 204	20.6	16.8	17.4	568	169	214
Thomaston city	9 127	4 025	.9	1.1	.6	11.9	33.2	1953	3 760	16.4	19.7	11.4	509	168	269
Thomasville city	17 457	7 427	.8	.5	.4	17.1	16.6	1964	6 718	24.8	20.3	11.4	547	174	326
Thomson city	6 862	2 710	–	2.3	1.9	26.3	10.7	1969	2 544	24.8	19.7	13.8	459	178	273
Thunderbolt town	2 786	862	7.4	–	.2	14.7	13.0	1958	793	22.2	7.3	3.4	566	201	484
Tifton city	14 339	5 672	.4	.7	1.2	21.2	11.8	1966	5 169	27.4	18.0	15.5	566	175	308
Toccoa city	8 266	3 836	–	.3	.5	17.0	9.5	1962	3 479	20.2	18.7	14.7	443	155	284
Tucker CDP	25 781	10 416	4.0	–	–	15.8	1.4	1969	9 793	16.7	2.4	1.2	820	253	630
Tybee Island city	2 689	2 026	8.2	–	–	37.8	11.3	1974	1 068	17.9	5.2	3.1	728	198	511
Tyrone town	2 724	968	–	2.0	2.3	59.4	6.4	1982	934	22.1	2.2	5.0	967	242	527
Union City city	8 375	4 358	23.8	.7	.2	51.7	1.5	1981	3 798	34.2	11.0	3.6	654	220	531
Unionville CDP	2 775	862	–	1.7	3.5	22.4	7.9	1966	815	17.3	27.6	17.8	375	164	280
Valdosta city	39 816	15 604	2.1	.8	.7	24.2	9.8	1968	14 140	29.3	13.8	10.6	638	168	359
Vidalia city	11 071	4 530	.5	.2	1.2	23.6	7.5	1971	4 124	25.7	18.5	11.5	537	169	285
Vienna city	2 708	1 065	–	1.6	.5	16.4	13.8	1965	978	13.3	25.5	24.1	518	147	222
Villa Rica city	6 542	2 498	–	1.9	1.1	29.0	10.0	1972	2 332	25.1	14.5	16.0	583	179	332
Vinings CDP	7 417	4 658	12.2	.4	–	51.3	.2	1980	3 909	48.6	.4	1.1	1 516	421	600
Warner Robins city	43 726	18 086	3.7	.3	.4	25.8	.5	1970	16 721	28.7	7.0	6.1	564	177	405
Washington city	4 279	1 776	–	2.1	.7	13.1	17.0	1966	1 649	11.5	25.5	9.6	418	176	200
Waycross city	16 379	7 522	–	.7	.5	12.1	15.4	1960	6 547	17.7	20.0	15.3	487	182	280
Waynesboro city	5 701	2 223	.7	1.1	.4	19.9	11.7	1966	2 018	21.7	28.2	15.5	446	207	188
West Augusta CDP	27 637	13 062	4.3	.1	.3	31.0	2.1	1973	11 721	32.3	3.9	4.4	737	219	439
West Point city	3 294	1 482	–	.5	–	10.6	13.8	1956	1 343	18.8	25.6	21.9	558	212	249
Whitemarsh Island CDP	2 945	1 303	3.3	–	–	52.6	2.3	1980	1 176	21.6	1.5	–	871	296	543
Wilmington Island CDP	11 262	4 625	12.2	.1	.1	45.2	1.6	1979	4 270	22.2	2.3	1.0	865	291	568
Winder city	7 384	3 202	–	1.7	.8	24.5	10.6	1967	2 907	18.0	14.6	15.6	599	179	339
Woodstock city	4 361	1 652	3.3	.8	.3	50.2	1.0	1980	1 522	28.5	6.7	2.6	820	210	541
Columbus city	179 278	70 902	1.9	.4	.9	17.8	8.1	1965	65 858	27.2	13.3	8.1	592	162	357

TIPSII [UPF] GH213 CENSUS90 71580800 07/28/93 10:47 AM MACHINE: C DATA:CENSUS90*H2TIPSDA13. 07/15/93 19:28:06 TAPE: NONE FRAME: 5
TSF:CENSUS90*92. 07/27/93 11:53:14 UTF:CENSUS90*93. 07/27/93 11:53:14 META:CENSUS90*H2TABLES13. 07/27/93 12:25:49

Table 2. **Occupied Housing Units by Race and Hispanic Origin of Householder: 1990**

[Data based on sample and subject to sampling variability, see text. For definitions of terms and meanings of symbols, see text]

State Urban and Rural and Size of Place	The State	Urban						Rural			Rural farm
		Total	Inside urbanized area			Outside urbanized area		Total	Place of 1,000 to 2,499	Place of less than 1,000	
			Total	Central place	Urban fringe	Place of 10,000 or more	Place of 2,500 to 9,999				
RACE OF HOUSEHOLDER											
Occupied housing units	**2 366 615**	**1 532 065**	**1 228 813**	**431 374**	**797 439**	**143 439**	**159 813**	**834 550**	**63 602**	**40 282**	**28 775**
White	1 759 318	1 048 273	845 503	226 081	619 422	93 071	109 699	711 045	45 187	30 774	24 343
Black	572 949	454 896	357 774	199 092	158 682	48 174	48 948	118 053	17 947	9 336	4 319
American Indian, Eskimo, or Aleut	5 274	3 240	2 684	933	1 751	283	273	2 034	118	74	51
American Indian	5 208	3 193	2 641	896	1 745	279	273	2 015	118	72	51
Eskimo	66	47	43	37	6	4	–	19	–	2	–
Aleut	–	–	–	–	–	–	–	–	–	–	–
Asian or Pacific Islander	19 121	17 499	16 115	3 152	12 963	942	442	1 622	102	51	42
Asian	18 584	17 078	15 771	3 068	12 703	878	429	1 506	97	44	42
Chinese	3 759	3 572	3 477	816	2 661	41	54	187	12	7	14
Filipino	1 435	1 162	1 033	287	746	65	64	273	15	5	8
Japanese	1 973	1 744	1 431	366	1 065	296	17	229	12	6	–
Asian Indian	3 782	3 524	3 132	426	2 706	260	132	258	23	5	–
Korean	3 405	3 214	3 096	685	2 411	96	22	191	15	–	–
Vietnamese	1 660	1 532	1 463	257	1 206	48	21	128	6	–	20
Cambodian	305	299	299	11	288	–	–	6	–	–	–
Hmong	58	58	56	–	56	–	2	–	–	–	–
Laotian	845	761	686	–	686	–	75	84	8	13	–
Thai	413	358	303	65	238	37	18	55	–	2	–
Other Asian	949	854	795	155	640	35	24	95	6	6	–
Pacific Islander	537	421	344	84	260	64	13	116	5	7	–
Hawaiian	226	179	175	10	165	–	4	47	–	5	–
Samoan	69	52	22	11	11	21	9	17	3	2	–
Guamanian	182	136	107	46	61	29	–	46	2	–	–
Other Pacific Islander	60	54	40	17	23	14	–	6	–	–	–
Other race	9 953	8 157	6 737	2 116	4 621	969	451	1 796	248	47	20
HISPANIC ORIGIN OF HOUSEHOLDER											
Occupied housing units	**2 366 615**	**1 532 065**	**1 228 813**	**431 374**	**797 439**	**143 439**	**159 813**	**834 550**	**63 602**	**40 282**	**28 775**
Hispanic origin (of any race)	27 238	22 539	19 364	5 914	13 450	1 966	1 209	4 699	521	159	127
Mexican	9 970	7 666	6 111	1 983	4 128	970	585	2 304	320	73	35
Puerto Rican	4 808	4 216	3 711	1 360	2 351	367	138	592	31	8	19
Cuban	2 799	2 466	2 267	548	1 719	121	78	333	32	13	18
Other Hispanic	9 661	8 191	7 275	2 023	5 252	508	408	1 470	138	65	55
Dominican (Dominican Republic)	320	279	265	45	220	7	7	41	–	–	–
Central American	1 763	1 537	1 399	390	1 009	110	28	226	59	8	–
Costa Rican	147	117	117	29	88	–	–	30	–	2	–
Guatemalan	208	189	174	20	154	–	15	19	2	–	–
Honduran	221	203	182	34	148	21	–	18	2	–	–
Nicaraguan	154	134	108	9	99	26	–	20	2	4	–
Panamanian	586	509	458	230	228	38	13	77	10	–	–
Salvadoran	435	385	360	68	292	25	–	50	31	2	–
Other Central American	12	–	–	–	–	–	–	12	12	–	–
South American	2 761	2 593	2 423	486	1 937	117	53	168	6	2	17
Argentinean	234	206	206	30	176	–	–	28	–	–	9
Chilean	152	135	106	37	69	29	–	17	–	–	–
Colombian	1 207	1 148	1 071	229	842	44	33	59	–	2	8
Ecuadorian	219	201	190	35	155	2	9	18	–	–	–
Peruvian	505	478	465	72	393	8	5	27	2	–	–
Venezuelan	209	207	188	54	134	13	6	2	2	–	–
Other South American	235	218	197	29	168	21	–	17	2	–	–
All other Hispanic	4 817	3 782	3 188	1 102	2 086	274	320	1 035	73	55	38
Not of Hispanic origin	2 339 377	1 509 526	1 209 449	425 460	783 989	141 473	158 604	829 851	63 081	40 123	28 648
RACE AND HISPANIC ORIGIN OF HOUSEHOLDER											
Occupied housing units	**2 366 615**	**1 532 065**	**1 228 813**	**431 374**	**797 439**	**143 439**	**159 813**	**834 550**	**63 602**	**40 282**	**28 775**
White	1 759 318	1 048 273	845 503	226 081	619 422	93 071	109 699	711 045	45 187	30 774	24 343
Hispanic origin	15 125	12 569	11 228	3 036	8 192	807	534	2 556	248	94	76
Not of Hispanic origin	1 744 193	1 035 704	834 275	223 045	611 230	92 264	109 165	708 489	44 939	30 680	24 267
Black	572 949	454 896	357 774	199 092	158 682	48 174	48 948	118 053	17 947	9 336	4 319
Hispanic origin	1 970	1 725	1 342	689	653	190	193	245	18	13	31
Not of Hispanic origin	570 979	453 171	356 432	198 403	158 029	47 984	48 755	117 808	17 929	9 323	4 288
American Indian, Eskimo, or Aleut	5 274	3 240	2 684	933	1 751	283	273	2 034	118	74	51
Hispanic origin	200	148	131	71	60	6	11	52	7	–	–
Not of Hispanic origin	5 074	3 092	2 553	862	1 691	277	262	1 982	111	74	51
Asian or Pacific Islander	19 121	17 499	16 115	3 152	12 963	942	442	1 622	102	51	42
Hispanic origin	402	338	297	100	197	21	20	64	2	7	–
Not of Hispanic origin	18 719	17 161	15 818	3 052	12 766	921	422	1 558	100	44	42
Other race	9 953	8 157	6 737	2 116	4 621	969	451	1 796	248	47	20
Hispanic origin	9 541	7 759	6 366	2 018	4 348	942	451	1 782	246	45	20
Not of Hispanic origin	412	398	371	98	273	27	–	14	2	2	–
PERCENT DISTRIBUTION BY RACE OF HOUSEHOLDER											
Occupied housing units	**100.0**	**100.0**	**100.0**	**100.0**	**100.0**	**100.0**	**100.0**	**100.0**	**100.0**	**100.0**	**100.0**
White	74.3	68.4	68.8	52.4	77.7	64.9	68.6	85.2	71.0	76.4	84.6
Black	24.2	29.7	29.1	46.2	19.9	33.6	30.6	14.1	28.2	23.2	15.0
American Indian, Eskimo, or Aleut	.2	.2	.2	.2	.2	.2	.2	.2	.2	.2	.2
American Indian	.2	.2	.2	.2	.2	.2	.2	.2	.2	.2	.2
Asian or Pacific Islander	.8	1.1	1.3	.7	1.6	.7	.3	.2	.2	.1	.1
Asian	.8	1.1	1.3	.7	1.6	.6	.3	.2	.2	.1	.1
Pacific Islander	–	–	–	–	–	–	–	–	–	–	–
Other race	.4	.5	.5	.5	.6	.7	.3	.2	.4	.1	.1
PERCENT DISTRIBUTION BY HISPANIC ORIGIN OF HOUSEHOLDER											
Occupied housing units	**100.0**	**100.0**	**100.0**	**100.0**	**100.0**	**100.0**	**100.0**	**100.0**	**100.0**	**100.0**	**100.0**
Hispanic origin (of any race)	1.2	1.5	1.6	1.4	1.7	1.4	.8	.6	.8	.4	.4
Mexican	.4	.5	.5	.5	.5	.7	.4	.3	.5	.2	.1
Puerto Rican	.2	.3	.3	.3	.3	.3	.1	.1	–	–	.1
Cuban	.1	.2	.2	.1	.2	.1	–	–	.1	–	.1
Other Hispanic	.4	.5	.6	.5	.7	.4	.3	.2	.2	.2	.2
Not of Hispanic origin	98.8	98.5	98.4	98.6	98.3	98.6	99.2	99.4	99.2	99.6	99.6
PERCENT OF HOUSEHOLDERS WHITE, NOT OF HISPANIC ORIGIN											
Occupied housing units	**100.0**	**100.0**	**100.0**	**100.0**	**100.0**	**100.0**	**100.0**	**100.0**	**100.0**	**100.0**	**100.0**
White	74.3	68.4	68.8	52.4	77.7	64.9	68.6	85.2	71.0	76.4	84.6
Not of Hispanic origin	73.7	67.6	67.9	51.7	76.6	64.3	68.3	84.9	70.7	76.2	84.3

TIPSII [UPF] GH213 CENSUS90 71580800 07/28/93 10:47 AM MACHINE: C DATA:CENSUS90*H2TIPSDA13. 07/15/93 19:28:06 TAPE: NONE FRAME: 6
TSF:CENSUS90*92. 07/27/93 11:53:14 UTF:CENSUS90*93. 07/27/93 11:53:14 META:CENSUS90*H2TABLES13. 07/27/93 12:25:49

Table 3. Occupied Housing Units by Race and Hispanic Origin of Householder: 1990

[Data based on sample and subject to sampling variability, see text. For definitions of terms and meanings of symbols, see text]

State Inside and Outside Metropolitan Area	The State	Inside metropolitan area						Outside metropolitan area			
		Total	In central city	Not in central city				Total	Urban, outside urbanized area		Rural
				Total	Urban		Rural				
					Inside urbanized area	Outside urbanized area			Place of 10,000 or more	Place of 2,500 to 9,999	
RACE OF HOUSEHOLDER											
Occupied housing units	**2 366 615**	**1 555 259**	**414 850**	**1 140 409**	**775 829**	**70 636**	**293 944**	**811 356**	**120 785**	**111 831**	**538 961**
White	1 759 318	1 132 771	215 493	917 278	599 696	52 942	264 640	626 547	77 751	72 077	445 346
Black	572 949	394 257	193 165	201 092	156 905	16 927	27 260	178 692	41 152	39 043	90 316
American Indian, Eskimo, or Aleut	5 274	3 524	906	2 618	1 707	155	756	1 750	236	165	1 278
American Indian	5 208	3 482	880	2 602	1 701	155	746	1 726	232	165	1 269
Eskimo	66	42	26	16	6	–	10	24	4	–	9
Aleut	–	–	–	–	–	–	–	–	–	–	–
Asian or Pacific Islander	19 121	17 243	3 168	14 075	12 926	338	811	1 878	715	331	756
Asian	18 584	16 845	3 076	13 769	12 669	329	771	1 739	651	327	688
Chinese	3 759	3 653	816	2 837	2 661	56	120	106	27	12	67
Filipino	1 435	1 183	301	882	739	3	140	252	65	61	112
Japanese	1 973	1 756	366	1 390	1 058	177	155	217	119	17	74
Asian Indian	3 782	3 309	410	2 899	2 698	65	136	473	237	90	114
Korean	3 405	3 212	696	2 516	2 399	8	109	193	88	22	71
Vietnamese	1 660	1 483	249	1 234	1 206	6	22	177	48	15	106
Cambodian	305	305	11	294	288	–	6	–	–	–	–
Hmong	58	58	–	58	56	2	–	–	–	–	–
Laotian	845	718	–	718	686	–	32	127	–	75	52
Thai	413	321	65	256	238	5	13	92	32	18	42
Other Asian	949	847	162	685	640	7	38	102	35	17	50
Pacific Islander	537	398	92	306	257	9	40	139	64	4	68
Hawaiian	226	188	10	178	162	–	16	38	–	4	31
Samoan	69	31	11	20	11	9	–	38	21	–	17
Guamanian	182	133	54	79	61	–	18	49	29	–	20
Other Pacific Islander	60	46	17	29	23	–	6	14	14	–	–
Other race	9 953	7 464	2 118	5 346	4 595	274	477	2 489	931	215	1 265
HISPANIC ORIGIN OF HOUSEHOLDER											
Occupied housing units	**2 366 615**	**1 555 259**	**414 850**	**1 140 409**	**775 829**	**70 636**	**293 944**	**811 356**	**120 785**	**111 831**	**538 961**
Hispanic origin (of any race)	27 238	21 422	5 924	15 498	13 270	609	1 619	5 816	1 820	746	2 945
Mexican	9 970	6 885	1 942	4 943	4 055	314	574	3 085	898	343	1 703
Puerto Rican	4 808	4 074	1 424	2 650	2 329	61	260	734	347	97	268
Cuban	2 799	2 495	533	1 962	1 709	50	203	304	112	37	130
Other Hispanic	9 661	7 968	2 025	5 943	5 177	184	582	1 693	463	269	844
Dominican (Dominican Republic)	320	290	48	242	220	–	22	30	7	7	9
Central American	1 763	1 522	409	1 113	1 009	15	89	241	110	13	118
Costa Rican	147	145	29	116	88	–	28	2	–	–	2
Guatemalan	208	194	28	166	154	7	5	14	–	8	6
Honduran	221	191	34	157	148	–	9	30	21	–	9
Nicaraguan	154	113	9	104	99	–	5	41	26	–	15
Panamanian	586	497	241	256	228	8	20	89	38	5	46
Salvadoran	435	370	68	302	292	–	10	65	25	–	40
Other Central American	12	12	–	12	–	–	12	–	–	–	–
South American	2 761	2 539	494	2 045	1 927	23	95	222	103	44	65
Argentinean	234	225	30	195	176	–	19	9	–	–	9
Chilean	152	103	37	66	59	7	–	49	22	–	17
Colombian	1 207	1 121	229	892	842	7	43	86	37	33	16
Ecuadorian	219	213	43	170	155	9	6	6	2	–	4
Peruvian	505	485	72	413	393	–	20	20	8	5	7
Venezuelan	209	188	54	134	134	–	–	21	13	6	2
Other South American	235	204	29	175	168	–	7	31	21	–	10
All other Hispanic	4 817	3 617	1 074	2 543	2 021	146	376	1 200	243	205	652
Not of Hispanic origin	2 339 377	1 533 837	408 926	1 124 911	762 559	70 027	292 325	805 540	118 965	111 085	536 016
RACE AND HISPANIC ORIGIN OF HOUSEHOLDER											
Occupied housing units	**2 366 615**	**1 555 259**	**414 850**	**1 140 409**	**775 829**	**70 636**	**293 944**	**811 356**	**120 785**	**111 831**	**538 961**
White	1 759 318	1 132 771	215 493	917 278	599 696	52 942	264 640	626 547	77 751	72 077	445 346
Hispanic origin	15 125	12 397	3 034	9 363	8 030	271	1 062	2 728	715	355	1 439
Not of Hispanic origin	1 744 193	1 120 374	212 459	907 915	591 666	52 671	263 578	623 819	77 036	71 722	443 907
Black	572 949	394 257	193 165	201 092	156 905	16 927	27 260	178 692	41 152	39 043	90 316
Hispanic origin	1 970	1 465	692	773	653	64	56	505	174	145	171
Not of Hispanic origin	570 979	392 792	192 473	200 319	156 252	16 863	27 204	178 187	40 978	38 898	90 145
American Indian, Eskimo, or Aleut	5 274	3 524	906	2 618	1 707	155	756	1 750	236	165	1 278
Hispanic origin	200	120	60	60	60	–	–	80	6	11	52
Not of Hispanic origin	5 074	3 404	846	2 558	1 647	155	756	1 670	230	154	1 226
Asian or Pacific Islander	19 121	17 243	3 168	14 075	12 926	338	811	1 878	715	331	756
Hispanic origin	402	339	108	231	197	–	34	63	21	20	22
Not of Hispanic origin	18 719	16 904	3 060	13 844	12 729	338	777	1 815	694	311	734
Other race	9 953	7 464	2 118	5 346	4 595	274	477	2 489	931	215	1 265
Hispanic origin	9 541	7 101	2 030	5 071	4 330	274	467	2 440	904	215	1 261
Not of Hispanic origin	412	363	88	275	265	–	10	49	27	–	4
PERCENT DISTRIBUTION BY RACE OF HOUSEHOLDER											
Occupied housing units	**100.0**	**100.0**	**100.0**	**100.0**	**100.0**	**100.0**	**100.0**	**100.0**	**100.0**	**100.0**	**100.0**
White	74.3	72.8	51.9	80.4	77.3	75.0	90.0	77.2	64.4	64.5	82.6
Black	24.2	25.3	46.6	17.6	20.2	24.0	9.3	22.0	34.1	34.9	16.8
American Indian, Eskimo, or Aleut	.2	.2	.2	.2	.2	.2	.3	.2	.2	.1	.2
American Indian	.2	.2	.2	.2	.2	.2	.3	.2	.2	.1	.2
Asian or Pacific Islander	.8	1.1	.8	1.2	1.7	.5	.3	.2	.6	.3	.1
Asian	.8	1.1	.7	1.2	1.6	.5	.3	.2	.5	.3	.1
Pacific Islander	–	–	–	–	–	–	–	–	.1	–	–
Other race	.4	.5	.5	.5	.6	.4	.2	.3	.8	.2	.2
PERCENT DISTRIBUTION BY HISPANIC ORIGIN OF HOUSEHOLDER											
Occupied housing units	**100.0**	**100.0**	**100.0**	**100.0**	**100.0**	**100.0**	**100.0**	**100.0**	**100.0**	**100.0**	**100.0**
Hispanic origin (of any race)	1.2	1.4	1.4	1.4	1.7	.9	.6	.7	1.5	.7	.5
Mexican	.4	.4	.5	.4	.5	.4	.2	.4	.7	.3	.3
Puerto Rican	.2	.3	.3	.2	.3	.1	.1	.1	.3	.1	–
Cuban	.1	.2	.1	.2	.2	.1	.1	–	.1	–	–
Other Hispanic	.4	.5	.5	.5	.7	.3	.2	.2	.4	.2	.2
Not of Hispanic origin	98.8	98.6	98.6	98.6	98.3	99.1	99.4	99.3	98.5	99.3	99.5
PERCENT OF HOUSEHOLDERS WHITE, NOT OF HISPANIC ORIGIN											
Occupied housing units	**100.0**	**100.0**	**100.0**	**100.0**	**100.0**	**100.0**	**100.0**	**100.0**	**100.0**	**100.0**	**100.0**
White	74.3	72.8	51.9	80.4	77.3	75.0	90.0	77.2	64.4	64.5	82.6
Not of Hispanic origin	73.7	72.0	51.2	79.6	76.3	74.6	89.7	76.9	63.8	64.1	82.4

TIPSII [UPF] GH213 CENSUS90 71580800 07/28/93 10:47 AM MACHINE: C DATA:CENSUS90*H2TIPSDA13. 07/15/93 19:28:06 TAPE: NONE FRAME: 7
TSF:CENSUS90*92. 07/27/93 11:53:14 UTF:CENSUS90*93. 07/27/93 11:53:14 META:CENSUS90*H2TABLES13. 07/27/93 12:25:49

Table 4. **Occupied Housing Units by Race and Hispanic Origin of Householder: 1990**

[Data based on sample and subject to sampling variability, see text. For definitions of terms and meanings of symbols, see text]

County	Appling County	Atkinson County	Bacon County	Baker County	Baldwin County	Banks County	Barrow County	Bartow County	Ben Hill County	Berrien County
RACE OF HOUSEHOLDER										
Occupied housing units	**5 834**	**2 210**	**3 442**	**1 300**	**12 165**	**3 775**	**10 676**	**20 091**	**5 972**	**5 149**
White	4 793	1 662	2 965	703	7 807	3 651	9 473	18 304	4 312	4 630
Black	1 017	533	450	597	4 309	93	1 111	1 634	1 631	513
American Indian, Eskimo, or Aleut	20	–	9	–	–	5	21	49	11	2
American Indian	20	–	9	–	–	5	21	49	11	2
Eskimo	–	–	–	–	–	–	–	–	–	–
Aleut	–	–	–	–	–	–	–	–	–	–
Asian or Pacific Islander	–	–	7	–	49	8	22	69	18	2
Asian	–	–	7	–	49	6	22	66	18	2
Chinese	–	–	–	–	6	–	–	4	–	–
Filipino	–	–	7	–	6	–	–	3	12	–
Japanese	–	–	–	–	–	–	–	14	–	–
Asian Indian	–	–	–	–	19	–	5	14	–	–
Korean	–	–	–	–	7	–	13	7	–	–
Vietnamese	–	–	–	–	–	–	–	17	–	–
Cambodian	–	–	–	–	–	–	–	–	–	–
Hmong	–	–	–	–	–	–	2	–	–	–
Laotian	–	–	–	–	–	6	–	–	–	–
Thai	–	–	–	–	–	–	–	–	6	2
Other Asian	–	–	–	–	11	–	2	7	–	–
Pacific Islander	–	–	–	–	–	2	–	3	–	–
Hawaiian	–	–	–	–	–	2	–	3	–	–
Samoan	–	–	–	–	–	–	–	–	–	–
Guamanian	–	–	–	–	–	–	–	–	–	–
Other Pacific Islander	–	–	–	–	–	–	–	–	–	–
Other race	4	15	11	–	–	18	49	35	–	2
HISPANIC ORIGIN OF HOUSEHOLDER										
Occupied housing units	**5 834**	**2 210**	**3 442**	**1 300**	**12 165**	**3 775**	**10 676**	**20 091**	**5 972**	**5 149**
Hispanic origin (of any race)	15	21	36	4	89	31	112	104	27	19
Mexican	–	17	11	–	17	26	35	62	7	2
Puerto Rican	–	–	9	–	12	–	5	8	–	4
Cuban	–	–	7	–	54	5	30	5	–	–
Other Hispanic	15	4	9	4	6	–	42	29	20	13
Dominican (Dominican Republic)	–	–	–	–	–	–	–	–	7	–
Central American	4	–	–	–	–	–	–	–	–	–
Costa Rican	–	–	–	–	–	–	–	–	–	–
Guatemalan	4	–	–	–	–	–	–	–	–	–
Honduran	–	–	–	–	–	–	–	–	–	–
Nicaraguan	–	–	–	–	–	–	–	–	–	–
Panamanian	–	–	–	–	–	–	–	–	–	–
Salvadoran	–	–	–	–	–	–	–	–	–	–
Other Central American	–	–	–	–	–	–	–	–	–	–
South American	–	–	–	–	6	–	3	–	–	–
Argentinean	–	–	–	–	–	–	–	–	–	–
Chilean	–	–	–	–	–	–	–	–	–	–
Colombian	–	–	–	–	6	–	–	–	–	–
Ecuadorian	–	–	–	–	–	–	3	–	–	–
Peruvian	–	–	–	–	–	–	–	–	–	–
Venezuelan	–	–	–	–	–	–	–	–	–	–
Other South American	–	–	–	–	–	–	–	–	–	–
All other Hispanic	11	4	9	4	–	–	39	29	13	13
Not of Hispanic origin	5 819	2 189	3 406	1 296	12 076	3 744	10 564	19 987	5 945	5 130
RACE AND HISPANIC ORIGIN OF HOUSEHOLDER										
Occupied housing units	**5 834**	**2 210**	**3 442**	**1 300**	**12 165**	**3 775**	**10 676**	**20 091**	**5 972**	**5 149**
White	4 793	1 662	2 965	703	7 807	3 651	9 473	18 304	4 312	4 630
Hispanic origin	11	6	16	–	89	13	55	66	27	13
Not of Hispanic origin	4 782	1 656	2 949	703	7 718	3 638	9 418	18 238	4 285	4 617
Black	1 017	533	450	597	4 309	93	1 111	1 634	1 631	513
Hispanic origin	–	–	–	4	–	–	8	–	–	4
Not of Hispanic origin	1 017	533	450	593	4 309	93	1 103	1 634	1 631	509
American Indian, Eskimo, or Aleut	20	–	9	–	–	5	21	49	11	2
Hispanic origin	–	–	9	–	–	–	–	–	–	–
Not of Hispanic origin	20	–	–	–	–	5	21	49	11	2
Asian or Pacific Islander	–	–	7	–	49	8	22	69	18	2
Hispanic origin	–	–	–	–	–	–	–	3	–	–
Not of Hispanic origin	–	–	7	–	49	8	22	66	18	2
Other race	4	15	11	–	–	18	49	35	–	2
Hispanic origin	4	15	11	–	–	18	49	35	–	2
Not of Hispanic origin	–	–	–	–	–	–	–	–	–	–
PERCENT DISTRIBUTION BY RACE OF HOUSEHOLDER										
Occupied housing units	**100.0**	**100.0**	**100.0**	**100.0**	**100.0**	**100.0**	**100.0**	**100.0**	**100.0**	**100.0**
White	82.2	75.2	86.1	54.1	64.2	96.7	88.7	91.1	72.2	89.9
Black	17.4	24.1	13.1	45.9	35.4	2.5	10.4	8.1	27.3	10.0
American Indian, Eskimo, or Aleut	.3	–	.3	–	–	.1	.2	.2	.2	–
American Indian	.3	–	.3	–	–	.1	.2	.2	.2	–
Asian or Pacific Islander	–	–	.2	–	.4	.2	.2	.3	.3	–
Asian	–	–	.2	–	.4	.2	.2	.3	.3	–
Pacific Islander	–	–	–	–	–	.1	–	–	–	–
Other race	.1	.7	.3	–	–	.5	.5	.2	–	–
PERCENT DISTRIBUTION BY HISPANIC ORIGIN OF HOUSEHOLDER										
Occupied housing units	**100.0**	**100.0**	**100.0**	**100.0**	**100.0**	**100.0**	**100.0**	**100.0**	**100.0**	**100.0**
Hispanic origin (of any race)	.3	1.0	1.0	.3	.7	.8	1.0	.5	.5	.4
Mexican	–	.8	.3	–	.1	.7	.3	.3	.1	–
Puerto Rican	–	–	.3	–	.1	–	–	–	–	.1
Cuban	–	–	.2	–	.4	.1	.3	–	–	–
Other Hispanic	.3	.2	.3	.3	–	–	.4	.1	.3	.3
Not of Hispanic origin	99.7	99.0	99.0	99.7	99.3	99.2	99.0	99.5	99.5	99.6
PERCENT OF HOUSEHOLDERS WHITE, NOT OF HISPANIC ORIGIN										
Occupied housing units	**100.0**	**100.0**	**100.0**	**100.0**	**100.0**	**100.0**	**100.0**	**100.0**	**100.0**	**100.0**
White	82.2	75.2	86.1	54.1	64.2	96.7	88.7	91.1	72.2	89.9
Not of Hispanic origin	82.0	74.9	85.7	54.1	63.4	96.4	88.2	90.8	71.8	89.7

TIPSII [UPF] GH213 CENSUS90 71580800 07/28/93 10:47 AM MACHINE: C DATA:CENSUS90*H2TIPSDA13. 07/15/93 19:28:06 TAPE: NONE FRAME: 8
TSF:CENSUS90*92. 07/27/93 11:53:14 UTF:CENSUS90*93. 07/27/93 11:53:14 META:CENSUS90*H2TABLES13. 07/27/93 12:25:49

Table 4. **Occupied Housing Units by Race and Hispanic Origin of Householder: 1990**—Con.

[Data based on sample and subject to sampling variability, see text. For definitions of terms and meanings of symbols, see text]

County	Bibb County	Bleckley County	Brantley County	Brooks County	Bryan County	Bulloch County	Burke County	Butts County	Calhoun County	Camden County
RACE OF HOUSEHOLDER										
Occupied housing units	**56 307**	**3 816**	**3 811**	**5 392**	**5 070**	**14 984**	**7 037**	**4 696**	**1 794**	**9 459**
White	35 176	3 084	3 642	3 358	4 350	11 583	3 601	3 401	832	7 409
Black	20 873	726	153	1 988	703	3 316	3 394	1 276	960	1 890
American Indian, Eskimo, or Aleut	54	–	16	34	3	34	21	18	–	43
American Indian	54	–	16	34	3	30	21	18	–	43
Eskimo	–	–	–	–	–	4	–	–	–	–
Aleut	–	–	–	–	–	–	–	–	–	–
Asian or Pacific Islander	161	6	–	4	14	37	–	–	2	71
Asian	161	6	–	4	14	37	–	–	2	71
Chinese	30	–	–	–	–	–	–	–	–	6
Filipino	34	–	–	–	–	–	–	–	–	31
Japanese	68	–	–	–	–	5	–	–	2	3
Asian Indian	18	–	–	–	–	14	–	–	–	17
Korean	5	–	–	–	14	4	–	–	–	–
Vietnamese	6	6	–	4	–	–	–	–	–	9
Cambodian	–	–	–	–	–	–	–	–	–	–
Hmong	–	–	–	–	–	–	–	–	–	–
Laotian	–	–	–	–	–	–	–	–	–	–
Thai	–	–	–	–	–	–	–	–	–	–
Other Asian	–	–	–	–	–	14	–	–	–	5
Pacific Islander	–	–	–	–	–	–	–	–	–	–
Hawaiian	–	–	–	–	–	–	–	–	–	–
Samoan	–	–	–	–	–	–	–	–	–	–
Guamanian	–	–	–	–	–	–	–	–	–	–
Other Pacific Islander	–	–	–	–	–	–	–	–	–	–
Other race	43	–	–	8	–	14	21	1	–	46
HISPANIC ORIGIN OF HOUSEHOLDER										
Occupied housing units	**56 307**	**3 816**	**3 811**	**5 392**	**5 070**	**14 984**	**7 037**	**4 696**	**1 794**	**9 459**
Hispanic origin (of any race)	161	–	8	32	45	29	37	6	–	158
Mexican	57	–	–	26	9	2	19	–	–	47
Puerto Rican	37	–	–	–	–	4	7	5	–	56
Cuban	20	–	–	6	14	–	6	1	–	6
Other Hispanic	47	–	8	–	22	23	5	–	–	49
Dominican (Dominican Republic)	–	–	–	–	–	–	–	–	–	–
Central American	–	–	–	–	–	–	–	–	–	–
Costa Rican	–	–	–	–	–	–	–	–	–	–
Guatemalan	–	–	–	–	–	–	–	–	–	–
Honduran	–	–	–	–	–	–	–	–	–	–
Nicaraguan	–	–	–	–	–	–	–	–	–	–
Panamanian	–	–	–	–	–	–	–	–	–	–
Salvadoran	–	–	–	–	–	–	–	–	–	–
Other Central American	–	–	–	–	–	–	–	–	–	–
South American	6	–	–	–	–	17	–	–	–	–
Argentinean	6	–	–	–	–	–	–	–	–	–
Chilean	–	–	–	–	–	–	–	–	–	–
Colombian	–	–	–	–	–	17	–	–	–	–
Ecuadorian	–	–	–	–	–	–	–	–	–	–
Peruvian	–	–	–	–	–	–	–	–	–	–
Venezuelan	–	–	–	–	–	–	–	–	–	–
Other South American	–	–	–	–	–	–	–	–	–	–
All other Hispanic	41	–	8	–	22	6	5	–	–	49
Not of Hispanic origin	56 146	3 816	3 803	5 360	5 025	14 955	7 000	4 690	1 794	9 301
RACE AND HISPANIC ORIGIN OF HOUSEHOLDER										
Occupied housing units	**56 307**	**3 816**	**3 811**	**5 392**	**5 070**	**14 984**	**7 037**	**4 696**	**1 794**	**9 459**
White	35 176	3 084	3 642	3 358	4 350	11 583	3 601	3 401	832	7 409
Hispanic origin	82	–	8	24	45	20	16	5	–	67
Not of Hispanic origin	35 094	3 084	3 634	3 334	4 305	11 563	3 585	3 396	832	7 342
Black	20 873	726	153	1 988	703	3 316	3 394	1 276	960	1 890
Hispanic origin	45	–	–	–	–	–	–	–	–	23
Not of Hispanic origin	20 828	726	153	1 988	703	3 316	3 394	1 276	960	1 867
American Indian, Eskimo, or Aleut	54	–	16	34	3	34	21	18	–	43
Hispanic origin	–	–	–	–	–	–	–	–	–	11
Not of Hispanic origin	54	–	16	34	3	34	21	18	–	32
Asian or Pacific Islander	161	6	–	4	14	37	–	–	2	71
Hispanic origin	7	–	–	–	–	–	–	–	–	11
Not of Hispanic origin	154	6	–	4	14	37	–	–	2	60
Other race	43	–	–	8	–	14	21	1	–	46
Hispanic origin	27	–	–	8	–	9	21	1	–	46
Not of Hispanic origin	16	–	–	–	–	5	–	–	–	–
PERCENT DISTRIBUTION BY RACE OF HOUSEHOLDER										
Occupied housing units	**100.0**	**100.0**	**100.0**	**100.0**	**100.0**	**100.0**	**100.0**	**100.0**	**100.0**	**100.0**
White	62.5	80.8	95.6	62.3	85.8	77.3	51.2	72.4	46.4	78.3
Black	37.1	19.0	4.0	36.9	13.9	22.1	48.2	27.2	53.5	20.0
American Indian, Eskimo, or Aleut	.1	–	.4	.6	.1	.2	.3	.4	–	.5
American Indian	.1	–	.4	.6	.1	.2	.3	.4	–	.5
Asian or Pacific Islander	.3	.2	–	.1	.3	.2	–	–	.1	.8
Asian	.3	.2	–	.1	.3	.2	–	–	.1	.8
Pacific Islander	–	–	–	–	–	–	–	–	–	–
Other race	.1	–	–	.1	–	.1	.3	–	–	.5
PERCENT DISTRIBUTION BY HISPANIC ORIGIN OF HOUSEHOLDER										
Occupied housing units	**100.0**	**100.0**	**100.0**	**100.0**	**100.0**	**100.0**	**100.0**	**100.0**	**100.0**	**100.0**
Hispanic origin (of any race)	.3	–	.2	.6	.9	.2	.5	.1	–	1.7
Mexican	.1	–	–	.5	.2	–	.3	–	–	.5
Puerto Rican	.1	–	–	–	–	–	.1	.1	–	.6
Cuban	–	–	–	.1	.3	–	.1	–	–	.1
Other Hispanic	.1	–	.2	–	.4	.2	.1	–	–	.5
Not of Hispanic origin	99.7	100.0	99.8	99.4	99.1	99.8	99.5	99.9	100.0	98.3
PERCENT OF HOUSEHOLDERS WHITE, NOT OF HISPANIC ORIGIN										
Occupied housing units	**100.0**	**100.0**	**100.0**	**100.0**	**100.0**	**100.0**	**100.0**	**100.0**	**100.0**	**100.0**
White	62.5	80.8	95.6	62.3	85.8	77.3	51.2	72.4	46.4	78.3
Not of Hispanic origin	62.3	80.8	95.4	61.8	84.9	77.2	50.9	72.3	46.4	77.6

TIPSII [UPF] GH213 CENSUS90 71580800 07/28/93 10:47 AM MACHINE: C DATA:CENSUS90*H2TIPSDA13. 07/15/93 19:28:06 TAPE: NONE FRAME: 9
TSF:CENSUS90*92. 07/27/93 11:53:14 UTF:CENSUS90*93. 07/27/93 11:53:14 META:CENSUS90*H2TABLES13. 07/27/93 12:25:49

Table 4. **Occupied Housing Units by Race and Hispanic Origin of Householder: 1990**—Con.

[Data based on sample and subject to sampling variability, see text. For definitions of terms and meanings of symbols, see text]

County	Candler County	Carroll County	Catoosa County	Charlton County	Chatham County	Chattahoochee County	Chattooga County	Cherokee County	Clarke County	Clay County
RACE OF HOUSEHOLDER										
Occupied housing units	**2 828**	**25 370**	**15 745**	**2 911**	**81 111**	**2 884**	**8 467**	**31 309**	**33 170**	**1 210**
White	2 071	21 889	15 556	2 174	53 019	1 734	7 787	30 481	24 547	521
Black	738	3 378	113	690	27 048	945	655	515	7 750	684
American Indian, Eskimo, or Aleut	–	51	37	36	215	–	15	90	47	3
American Indian	–	51	37	36	215	–	15	90	47	3
Eskimo	–	–	–	–	–	–	–	–	–	–
Aleut	–	–	–	–	–	–	–	–	–	–
Asian or Pacific Islander	12	18	29	9	552	61	2	87	696	2
Asian	12	18	18	6	499	18	2	82	696	2
Chinese	–	–	–	–	80	–	2	19	311	–
Filipino	12	–	–	3	83	10	–	28	22	–
Japanese	–	8	10	–	40	–	–	–	39	–
Asian Indian	–	4	–	–	83	–	–	9	94	2
Korean	–	6	–	3	45	2	–	13	164	–
Vietnamese	–	–	–	–	119	–	–	–	8	–
Cambodian	–	–	8	–	–	6	–	6	–	–
Hmong	–	–	–	–	–	–	–	–	–	–
Laotian	–	–	–	–	8	–	–	–	9	–
Thai	–	–	–	–	12	–	–	7	8	–
Other Asian	–	–	–	–	29	–	–	–	41	–
Pacific Islander	–	–	11	3	53	43	–	5	–	–
Hawaiian	–	–	–	3	20	–	–	5	–	–
Samoan	–	–	–	–	11	–	–	–	–	–
Guamanian	–	–	11	–	5	43	–	–	–	–
Other Pacific Islander	–	–	–	–	17	–	–	–	–	–
Other race	7	34	10	2	277	144	8	136	130	–
HISPANIC ORIGIN OF HOUSEHOLDER										
Occupied housing units	**2 828**	**25 370**	**15 745**	**2 911**	**81 111**	**2 884**	**8 467**	**31 309**	**33 170**	**1 210**
Hispanic origin (of any race)	34	91	51	8	953	276	21	356	517	–
Mexican	34	18	17	6	167	51	3	123	131	–
Puerto Rican	–	–	–	2	299	113	–	104	54	–
Cuban	–	22	11	–	97	11	–	66	43	–
Other Hispanic	–	51	23	–	390	101	18	63	289	–
Dominican (Dominican Republic)	–	–	–	–	20	–	–	–	8	–
Central American	–	21	–	–	17	29	8	–	3	–
Costa Rican	–	–	–	–	–	–	–	–	–	–
Guatemalan	–	2	–	–	–	–	8	–	3	–
Honduran	–	–	–	–	–	–	–	–	–	–
Nicaraguan	–	19	–	–	–	–	–	–	–	–
Panamanian	–	–	–	–	17	8	–	–	–	–
Salvadoran	–	–	–	–	–	21	–	–	–	–
Other Central American	–	–	–	–	–	–	–	–	–	–
South American	–	20	7	–	17	30	–	13	175	–
Argentinean	–	–	–	–	8	–	–	–	9	–
Chilean	–	20	7	–	–	–	–	–	–	–
Colombian	–	–	–	–	–	7	–	13	41	–
Ecuadorian	–	–	–	–	5	–	–	–	7	–
Peruvian	–	–	–	–	4	–	–	–	79	–
Venezuelan	–	–	–	–	–	–	–	–	19	–
Other South American	–	–	–	–	–	23	–	–	20	–
All other Hispanic	–	10	16	–	336	42	10	50	103	–
Not of Hispanic origin	2 794	25 279	15 694	2 903	80 158	2 608	8 446	30 953	32 653	1 210
RACE AND HISPANIC ORIGIN OF HOUSEHOLDER										
Occupied housing units	**2 828**	**25 370**	**15 745**	**2 911**	**81 111**	**2 884**	**8 467**	**31 309**	**33 170**	**1 210**
White	2 071	21 889	15 556	2 174	53 019	1 734	7 787	30 481	24 547	521
Hispanic origin	27	57	41	–	537	119	13	202	340	–
Not of Hispanic origin	2 044	21 832	15 515	2 174	52 482	1 615	7 774	30 279	24 207	521
Black	738	3 378	113	690	27 048	945	655	515	7 750	684
Hispanic origin	–	–	–	–	143	15	–	11	33	–
Not of Hispanic origin	738	3 378	113	690	26 905	930	655	504	7 717	684
American Indian, Eskimo, or Aleut	–	51	37	36	215	–	15	90	47	3
Hispanic origin	–	–	–	6	–	–	–	–	8	–
Not of Hispanic origin	–	51	37	30	215	–	15	90	39	3
Asian or Pacific Islander	12	18	29	9	552	61	2	87	696	2
Hispanic origin	–	–	–	–	22	13	–	7	20	–
Not of Hispanic origin	12	18	29	9	530	48	2	80	676	2
Other race	7	34	10	2	277	144	8	136	130	–
Hispanic origin	7	34	10	2	251	129	8	136	116	–
Not of Hispanic origin	–	–	–	–	26	15	–	–	14	–
PERCENT DISTRIBUTION BY RACE OF HOUSEHOLDER										
Occupied housing units	**100.0**	**100.0**	**100.0**	**100.0**	**100.0**	**100.0**	**100.0**	**100.0**	**100.0**	**100.0**
White	73.2	86.3	98.8	74.7	65.4	60.1	92.0	97.4	74.0	43.1
Black	26.1	13.3	.7	23.7	33.3	32.8	7.7	1.6	23.4	56.5
American Indian, Eskimo, or Aleut	–	.2	.2	1.2	.3	–	.2	.3	.1	.2
American Indian	–	.2	.2	1.2	.3	–	.2	.3	.1	.2
Asian or Pacific Islander	.4	.1	.2	.3	.7	2.1	–	.3	2.1	.2
Asian	.4	.1	.1	.2	.6	.6	–	.3	2.1	.2
Pacific Islander	–	–	.1	.1	.1	1.5	–	–	–	–
Other race	.2	.1	.1	.1	.3	5.0	.1	.4	.4	–
PERCENT DISTRIBUTION BY HISPANIC ORIGIN OF HOUSEHOLDER										
Occupied housing units	**100.0**	**100.0**	**100.0**	**100.0**	**100.0**	**100.0**	**100.0**	**100.0**	**100.0**	**100.0**
Hispanic origin (of any race)	1.2	.4	.3	.3	1.2	9.6	.2	1.1	1.6	–
Mexican	1.2	.1	.1	.2	.2	1.8	–	.4	.4	–
Puerto Rican	–	–	–	.1	.4	3.9	–	.3	.2	–
Cuban	–	.1	.1	–	.1	.4	–	.2	.1	–
Other Hispanic	–	.2	.1	–	.5	3.5	.2	.2	.9	–
Not of Hispanic origin	98.8	99.6	99.7	99.7	98.8	90.4	99.8	98.9	98.4	100.0
PERCENT OF HOUSEHOLDERS WHITE, NOT OF HISPANIC ORIGIN										
Occupied housing units	**100.0**	**100.0**	**100.0**	**100.0**	**100.0**	**100.0**	**100.0**	**100.0**	**100.0**	**100.0**
White	73.2	86.3	98.8	74.7	65.4	60.1	92.0	97.4	74.0	43.1
Not of Hispanic origin	72.3	86.1	98.5	74.7	64.7	56.0	91.8	96.7	73.0	43.1

TIPSII [UPF] GH213 CENSUS90 71580800 07/28/93 10:47 AM MACHINE: C DATA:CENSUS90*H2TIPSDA13. 07/15/93 19:28:06 TAPE: NONE FRAME: 10
TSF:CENSUS90*92. 07/27/93 11:53:14 UTF:CENSUS90*93. 07/27/93 11:53:14 META:CENSUS90*H2TABLES13. 07/27/93 12:25:49

Table 4. **Occupied Housing Units by Race and Hispanic Origin of Householder: 1990**—Con.

[Data based on sample and subject to sampling variability, see text. For definitions of terms and meanings of symbols, see text]

County	Clayton County	Clinch County	Cobb County	Coffee County	Colquitt County	Columbia County	Cook County	Coweta County	Crawford County	Crisp County
RACE OF HOUSEHOLDER										
Occupied housing units	**65 523**	**2 173**	**171 288**	**10 541**	**12 980**	**21 841**	**4 825**	**18 930**	**3 069**	**7 287**
White	48 257	1 653	151 399	8 153	10 161	19 211	3 585	15 129	2 177	4 683
Black	15 581	518	16 595	2 318	2 720	2 141	1 222	3 742	862	2 580
American Indian, Eskimo, or Aleut	151	2	408	2	38	41	14	31	30	18
American Indian	151	2	408	2	38	41	12	31	30	18
Eskimo	–	–	–	–	–	–	2	–	–	–
Aleut	–	–	–	–	–	–	–	–	–	–
Asian or Pacific Islander	1 164	–	2 067	19	6	424	–	18	–	6
Asian	1 131	–	2 046	19	6	406	–	11	–	6
Chinese	106	–	466	6	–	19	–	–	–	–
Filipino	94	–	112	–	2	38	–	–	–	–
Japanese	68	–	143	–	–	71	–	–	–	–
Asian Indian	185	–	424	5	4	183	–	6	–	6
Korean	153	–	528	–	–	29	–	–	–	–
Vietnamese	145	–	92	–	–	18	–	–	–	–
Cambodian	63	–	32	–	–	–	–	–	–	–
Hmong	–	–	–	–	–	–	–	–	–	–
Laotian	275	–	84	–	–	–	–	–	–	–
Thai	–	–	30	8	–	–	–	5	–	–
Other Asian	42	–	135	–	–	48	–	–	–	–
Pacific Islander	33	–	21	–	–	18	–	7	–	–
Hawaiian	18	–	21	–	–	9	–	7	–	–
Samoan	–	–	–	–	–	–	–	–	–	–
Guamanian	9	–	–	–	–	9	–	–	–	–
Other Pacific Islander	6	–	–	–	–	–	–	–	–	–
Other race	370	–	819	49	55	24	4	10	–	–
HISPANIC ORIGIN OF HOUSEHOLDER										
Occupied housing units	**65 523**	**2 173**	**171 288**	**10 541**	**12 980**	**21 841**	**4 825**	**18 930**	**3 069**	**7 287**
Hispanic origin (of any race)	997	15	2 751	94	91	205	4	54	22	27
Mexican	343	–	979	68	70	61	4	21	9	22
Puerto Rican	242	–	564	–	4	67	–	10	–	–
Cuban	128	–	212	5	–	–	–	7	–	5
Other Hispanic	284	15	996	21	17	77	–	16	13	–
Dominican (Dominican Republic)	7	–	38	–	–	–	–	–	–	–
Central American	80	–	115	2	–	8	–	–	–	–
Costa Rican	–	–	24	–	–	–	–	–	–	–
Guatemalan	8	–	31	–	–	–	–	–	–	–
Honduran	22	–	6	–	–	–	–	–	–	–
Nicaraguan	11	–	8	2	–	–	–	–	–	–
Panamanian	39	–	30	–	–	8	–	–	–	–
Salvadoran	–	–	16	–	–	–	–	–	–	–
Other Central American	–	–	–	–	–	–	–	–	–	–
South American	40	–	405	13	–	14	–	–	–	–
Argentinean	–	–	54	–	–	6	–	–	–	–
Chilean	–	–	15	–	–	–	–	–	–	–
Colombian	25	–	188	–	–	–	–	–	–	–
Ecuadorian	–	–	51	–	–	–	–	–	–	–
Peruvian	7	–	49	–	–	–	–	–	–	–
Venezuelan	–	–	39	13	–	8	–	–	–	–
Other South American	8	–	9	–	–	–	–	–	–	–
All other Hispanic	157	15	438	6	17	55	–	16	13	–
Not of Hispanic origin	64 526	2 158	168 537	10 447	12 889	21 636	4 821	18 876	3 047	7 260
RACE AND HISPANIC ORIGIN OF HOUSEHOLDER										
Occupied housing units	**65 523**	**2 173**	**171 288**	**10 541**	**12 980**	**21 841**	**4 825**	**18 930**	**3 069**	**7 287**
White	48 257	1 653	151 399	8 153	10 161	19 211	3 585	15 129	2 177	4 683
Hispanic origin	542	15	1 855	43	30	159	–	44	15	10
Not of Hispanic origin	47 715	1 638	149 544	8 110	10 131	19 052	3 585	15 085	2 162	4 673
Black	15 581	518	16 595	2 318	2 720	2 141	1 222	3 742	862	2 580
Hispanic origin	61	–	93	2	–	–	–	–	7	17
Not of Hispanic origin	15 520	518	16 502	2 316	2 720	2 141	1 222	3 742	855	2 563
American Indian, Eskimo, or Aleut	151	2	408	2	38	41	14	31	30	18
Hispanic origin	7	–	11	–	6	–	–	–	–	–
Not of Hispanic origin	144	2	397	2	32	41	14	31	30	18
Asian or Pacific Islander	1 164	–	2 067	19	6	424	–	18	–	6
Hispanic origin	34	–	19	–	–	22	–	–	–	–
Not of Hispanic origin	1 130	–	2 048	19	6	402	–	18	–	6
Other race	370	–	819	49	55	24	4	10	–	–
Hispanic origin	353	–	773	49	55	24	4	10	–	–
Not of Hispanic origin	17	–	46	–	–	–	–	–	–	–
PERCENT DISTRIBUTION BY RACE OF HOUSEHOLDER										
Occupied housing units	**100.0**	**100.0**	**100.0**	**100.0**	**100.0**	**100.0**	**100.0**	**100.0**	**100.0**	**100.0**
White	73.6	76.1	88.4	77.3	78.3	88.0	74.3	79.9	70.9	64.3
Black	23.8	23.8	9.7	22.0	21.0	9.8	25.3	19.8	28.1	35.4
American Indian, Eskimo, or Aleut	.2	.1	.2	–	.3	.2	.3	.2	1.0	.2
American Indian	.2	.1	.2	–	.3	.2	.2	.2	1.0	.2
Asian or Pacific Islander	1.8	–	1.2	.2	–	1.9	–	.1	–	.1
Asian	1.7	–	1.2	.2	–	1.9	–	.1	–	.1
Pacific Islander	.1	–	–	–	–	.1	–	–	–	–
Other race	.6	–	.5	.5	.4	.1	.1	.1	–	–
PERCENT DISTRIBUTION BY HISPANIC ORIGIN OF HOUSEHOLDER										
Occupied housing units	**100.0**	**100.0**	**100.0**	**100.0**	**100.0**	**100.0**	**100.0**	**100.0**	**100.0**	**100.0**
Hispanic origin (of any race)	1.5	.7	1.6	.9	.7	.9	.1	.3	.7	.4
Mexican	.5	–	.6	.6	.5	.3	.1	.1	.3	.3
Puerto Rican	.4	–	.3	–	–	.3	–	.1	–	–
Cuban	.2	–	.1	–	–	–	–	–	–	.1
Other Hispanic	.4	.7	.6	.2	.1	.4	–	.1	.4	–
Not of Hispanic origin	98.5	99.3	98.4	99.1	99.3	99.1	99.9	99.7	99.3	99.6
PERCENT OF HOUSEHOLDERS WHITE, NOT OF HISPANIC ORIGIN										
Occupied housing units	**100.0**	**100.0**	**100.0**	**100.0**	**100.0**	**100.0**	**100.0**	**100.0**	**100.0**	**100.0**
White	73.6	76.1	88.4	77.3	78.3	88.0	74.3	79.9	70.9	64.3
Not of Hispanic origin	72.8	75.4	87.3	76.9	78.1	87.2	74.3	79.7	70.4	64.1

TIPSII [UPF] GH213 CENSUS90 71580800 07/28/93 10:47 AM MACHINE: C DATA:CENSUS90*H2TIPSDA13. 07/15/93 19:28:06 TAPE: NONE FRAME: 11
TSF:CENSUS90*92. 07/27/93 11:53:14 UTF:CENSUS90*93. 07/27/93 11:53:14 META:CENSUS90*H2TABLES13. 07/27/93 12:25:49

Table 4. **Occupied Housing Units by Race and Hispanic Origin of Householder: 1990**—Con.

[Data based on sample and subject to sampling variability, see text. For definitions of terms and meanings of symbols, see text]

County	Dade County	Dawson County	Decatur County	DeKalb County	Dodge County	Dooly County	Dougherty County	Douglas County	Early County	Echols County
RACE OF HOUSEHOLDER										
Occupied housing units	**4 661**	**3 360**	**8 962**	**208 690**	**6 387**	**3 557**	**34 163**	**24 277**	**4 263**	**816**
White	4 628	3 321	5 862	125 523	4 953	2 016	18 758	22 342	2 645	726
Black	7	6	3 040	76 785	1 434	1 534	15 112	1 680	1 604	74
American Indian, Eskimo, or Aleut	21	33	54	381	–	–	104	74	12	14
American Indian	21	33	54	364	–	–	104	74	12	14
Eskimo	–	–	–	17	–	–	–	–	–	–
Aleut	–	–	–	–	–	–	–	–	–	–
Asian or Pacific Islander	2	–	3	4 419	–	5	124	112	2	–
Asian	2	–	3	4 390	–	5	124	112	2	–
Chinese	–	–	–	913	–	–	44	12	–	–
Filipino	2	–	–	178	–	1	28	22	2	–
Japanese	–	–	–	259	–	–	–	34	–	–
Asian Indian	–	–	–	1 066	–	4	29	–	–	–
Korean	–	–	–	970	–	–	–	9	–	–
Vietnamese	–	–	3	506	–	–	10	–	–	–
Cambodian	–	–	–	76	–	–	–	–	–	–
Hmong	–	–	–	38	–	–	–	–	–	–
Laotian	–	–	–	106	–	–	–	–	–	–
Thai	–	–	–	73	–	–	13	8	–	–
Other Asian	–	–	–	205	–	–	–	27	–	–
Pacific Islander	–	–	–	29	–	–	–	–	–	–
Hawaiian	–	–	–	9	–	–	–	–	–	–
Samoan	–	–	–	11	–	–	–	–	–	–
Guamanian	–	–	–	–	–	–	–	–	–	–
Other Pacific Islander	–	–	–	9	–	–	–	–	–	–
Other race	3	–	3	1 582	–	2	65	69	–	2
HISPANIC ORIGIN OF HOUSEHOLDER										
Occupied housing units	**4 661**	**3 360**	**8 962**	**208 690**	**6 387**	**3 557**	**34 163**	**24 277**	**4 263**	**816**
Hispanic origin (of any race)	12	–	26	4 171	7	10	206	285	22	4
Mexican	9	–	17	1 176	–	2	106	84	11	2
Puerto Rican	3	–	3	404	–	–	31	35	–	2
Cuban	–	–	–	649	2	–	7	20	–	–
Other Hispanic	–	–	6	1 942	5	8	62	146	11	–
Dominican (Dominican Republic)	–	–	–	128	–	–	–	–	–	–
Central American	–	–	–	534	–	–	5	13	5	–
Costa Rican	–	–	–	22	–	–	5	–	–	–
Guatemalan	–	–	–	96	–	–	–	–	–	–
Honduran	–	–	–	81	–	–	–	–	–	–
Nicaraguan	–	–	–	67	–	–	–	–	–	–
Panamanian	–	–	–	82	–	–	–	–	5	–
Salvadoran	–	–	–	186	–	–	–	13	–	–
Other Central American	–	–	–	–	–	–	–	–	–	–
South American	–	–	–	709	–	–	6	34	–	–
Argentinean	–	–	–	43	–	–	–	–	–	–
Chilean	–	–	–	18	–	–	–	–	–	–
Colombian	–	–	–	305	–	–	6	19	–	–
Ecuadorian	–	–	–	68	–	–	–	6	–	–
Peruvian	–	–	–	168	–	–	–	–	–	–
Venezuelan	–	–	–	48	–	–	–	–	–	–
Other South American	–	–	–	59	–	–	–	9	–	–
All other Hispanic	–	–	6	571	5	8	51	99	6	–
Not of Hispanic origin	4 649	3 360	8 936	204 519	6 380	3 547	33 957	23 992	4 241	812
RACE AND HISPANIC ORIGIN OF HOUSEHOLDER										
Occupied housing units	**4 661**	**3 360**	**8 962**	**208 690**	**6 387**	**3 557**	**34 163**	**24 277**	**4 263**	**816**
White	4 628	3 321	5 862	125 523	4 953	2 016	18 758	22 342	2 645	726
Hispanic origin	9	–	23	2 274	5	5	97	197	6	2
Not of Hispanic origin	4 619	3 321	5 839	123 249	4 948	2 011	18 661	22 145	2 639	724
Black	7	6	3 040	76 785	1 434	1 534	15 112	1 680	1 604	74
Hispanic origin	–	–	–	311	2	2	37	12	16	–
Not of Hispanic origin	7	6	3 040	76 474	1 432	1 532	15 075	1 668	1 588	74
American Indian, Eskimo, or Aleut	21	33	54	381	–	–	104	74	12	14
Hispanic origin	–	–	–	8	–	–	7	–	–	–
Not of Hispanic origin	21	33	54	373	–	–	97	74	12	14
Asian or Pacific Islander	2	–	3	4 419	–	5	124	112	2	–
Hispanic origin	–	–	–	69	–	1	–	7	–	–
Not of Hispanic origin	2	–	3	4 350	–	4	124	105	2	–
Other race	3	–	3	1 582	–	2	65	69	–	2
Hispanic origin	3	–	3	1 509	–	2	65	69	–	2
Not of Hispanic origin	–	–	–	73	–	–	–	–	–	–
PERCENT DISTRIBUTION BY RACE OF HOUSEHOLDER										
Occupied housing units	**100.0**	**100.0**	**100.0**	**100.0**	**100.0**	**100.0**	**100.0**	**100.0**	**100.0**	**100.0**
White	99.3	98.8	65.4	60.1	77.5	56.7	54.9	92.0	62.0	89.0
Black	.2	.2	33.9	36.8	22.5	43.1	44.2	6.9	37.6	9.1
American Indian, Eskimo, or Aleut	.5	1.0	.6	.2	–	–	.3	.3	.3	1.7
American Indian	.5	1.0	.6	.2	–	–	.3	.3	.3	1.7
Asian or Pacific Islander	–	–	–	2.1	–	.1	.4	.5	–	–
Asian	–	–	–	2.1	–	.1	.4	.5	–	–
Pacific Islander	–	–	–	–	–	–	–	–	–	–
Other race	.1	–	–	.8	–	.1	.2	.3	–	.2
PERCENT DISTRIBUTION BY HISPANIC ORIGIN OF HOUSEHOLDER										
Occupied housing units	**100.0**	**100.0**	**100.0**	**100.0**	**100.0**	**100.0**	**100.0**	**100.0**	**100.0**	**100.0**
Hispanic origin (of any race)	.3	–	.3	2.0	.1	.3	.6	1.2	.5	.5
Mexican	.2	–	.2	.6	–	.1	.3	.3	.3	.2
Puerto Rican	.1	–	–	.2	–	–	.1	.1	–	.2
Cuban	–	–	–	.3	–	–	–	.1	–	–
Other Hispanic	–	–	.1	.9	.1	.2	.2	.6	.3	–
Not of Hispanic origin	99.7	100.0	99.7	98.0	99.9	99.7	99.4	98.8	99.5	99.5
PERCENT OF HOUSEHOLDERS WHITE, NOT OF HISPANIC ORIGIN										
Occupied housing units	**100.0**	**100.0**	**100.0**	**100.0**	**100.0**	**100.0**	**100.0**	**100.0**	**100.0**	**100.0**
White	99.3	98.8	65.4	60.1	77.5	56.7	54.9	92.0	62.0	89.0
Not of Hispanic origin	99.1	98.8	65.2	59.1	77.5	56.5	54.6	91.2	61.9	88.7

TIPSII [UPF] GH213 CENSUS90 71580800 07/28/93 10:47 AM MACHINE: C DATA:CENSUS90*H2TIPSDA13. 07/15/93 19:28:06 TAPE: NONE FRAME: 12
TSF:CENSUS90*92. 07/27/93 11:53:14 UTF:CENSUS90*93. 07/27/93 11:53:14 META:CENSUS90*H2TABLES13. 07/27/93 12:25:49

Table 4. **Occupied Housing Units by Race and Hispanic Origin of Householder: 1990**—Con.

[Data based on sample and subject to sampling variability, see text. For definitions of terms and meanings of symbols, see text]

County	Effingham County	Elbert County	Emanuel County	Evans County	Fannin County	Fayette County	Floyd County	Forsyth County	Franklin County	Fulton County
RACE OF HOUSEHOLDER										
Occupied housing units	**8 759**	**7 115**	**7 420**	**3 144**	**6 334**	**21 054**	**30 518**	**15 938**	**6 365**	**257 140**
White	7 619	5 209	5 361	2 240	6 324	19 689	26 603	15 815	5 859	138 384
Black	1 106	1 863	2 038	893	6	898	3 759	–	474	114 638
American Indian, Eskimo, or Aleut	23	2	7	–	4	37	37	42	17	408
American Indian	23	2	7	–	4	37	37	42	17	408
Eskimo	–	–	–	–	–	–	–	–	–	–
Aleut	–	–	–	–	–	–	–	–	–	–
Asian or Pacific Islander	7	34	14	4	–	311	61	17	13	2 261
Asian	7	34	14	4	–	302	61	17	13	2 231
Chinese	–	6	–	–	–	37	–	7	–	569
Filipino	2	7	–	2	–	24	7	–	–	84
Japanese	5	–	–	–	–	181	–	10	–	223
Asian Indian	–	10	11	–	–	7	32	–	7	345
Korean	–	6	3	–	–	53	22	–	–	419
Vietnamese	–	–	–	–	–	–	–	–	6	272
Cambodian	–	–	–	–	–	–	–	–	–	90
Hmong	–	–	–	–	–	–	–	–	–	–
Laotian	–	–	–	–	–	–	–	–	–	101
Thai	–	–	–	–	–	–	–	–	–	30
Other Asian	–	5	–	2	–	–	–	–	–	98
Pacific Islander	–	–	–	–	–	9	–	–	–	30
Hawaiian	–	–	–	–	–	–	–	–	–	22
Samoan	–	–	–	–	–	9	–	–	–	–
Guamanian	–	–	–	–	–	–	–	–	–	–
Other Pacific Islander	–	–	–	–	–	–	–	–	–	8
Other race	4	7	–	7	–	119	58	64	2	1 449
HISPANIC ORIGIN OF HOUSEHOLDER										
Occupied housing units	**8 759**	**7 115**	**7 420**	**3 144**	**6 334**	**21 054**	**30 518**	**15 938**	**6 365**	**257 140**
Hispanic origin (of any race)	25	51	17	17	2	211	188	106	2	3 954
Mexican	9	–	5	9	–	80	86	61	–	1 497
Puerto Rican	–	4	–	–	–	33	7	6	–	468
Cuban	–	–	–	–	–	19	20	–	–	605
Other Hispanic	16	47	12	8	2	79	75	39	2	1 384
Dominican (Dominican Republic)	–	–	–	–	–	–	7	–	–	22
Central American	8	–	–	–	–	26	–	17	2	243
Costa Rican	–	–	–	–	–	21	–	7	–	40
Guatemalan	–	–	–	–	–	5	–	–	–	25
Honduran	–	–	–	–	–	–	–	–	2	13
Nicaraguan	–	–	–	–	–	–	–	–	–	4
Panamanian	8	–	–	–	–	–	–	–	–	100
Salvadoran	–	–	–	–	–	–	–	10	–	61
Other Central American	–	–	–	–	–	–	–	–	–	–
South American	–	7	–	–	–	25	–	–	–	490
Argentinean	–	–	–	–	–	7	–	–	–	51
Chilean	–	–	–	–	–	–	–	–	–	18
Colombian	–	–	–	–	–	18	–	–	–	315
Ecuadorian	–	–	–	–	–	–	–	–	–	7
Peruvian	–	7	–	–	–	–	–	–	–	43
Venezuelan	–	–	–	–	–	–	–	–	–	41
Other South American	–	–	–	–	–	–	–	–	–	15
All other Hispanic	8	40	12	8	2	28	68	22	–	629
Not of Hispanic origin	8 734	7 064	7 403	3 127	6 332	20 843	30 330	15 832	6 363	253 186
RACE AND HISPANIC ORIGIN OF HOUSEHOLDER										
Occupied housing units	**8 759**	**7 115**	**7 420**	**3 144**	**6 334**	**21 054**	**30 518**	**15 938**	**6 365**	**257 140**
White	7 619	5 209	5 361	2 240	6 324	19 689	26 603	15 815	5 859	138 384
Hispanic origin	21	29	13	2	2	78	114	42	–	2 160
Not of Hispanic origin	7 598	5 180	5 348	2 238	6 322	19 611	26 489	15 773	5 859	136 224
Black	1 106	1 863	2 038	893	6	898	3 759	–	474	114 638
Hispanic origin	–	8	4	8	–	14	24	–	–	366
Not of Hispanic origin	1 106	1 855	2 034	885	6	884	3 735	–	474	114 272
American Indian, Eskimo, or Aleut	23	2	7	–	4	37	37	42	17	408
Hispanic origin	–	–	–	–	–	–	–	–	–	30
Not of Hispanic origin	23	2	7	–	4	37	37	42	17	378
Asian or Pacific Islander	7	34	14	4	–	311	61	17	13	2 261
Hispanic origin	2	7	–	–	–	–	–	–	–	11
Not of Hispanic origin	5	27	14	4	–	311	61	17	13	2 250
Other race	4	7	–	7	–	119	58	64	2	1 449
Hispanic origin	2	7	–	7	–	119	50	64	2	1 387
Not of Hispanic origin	2	–	–	–	–	–	8	–	–	62
PERCENT DISTRIBUTION BY RACE OF HOUSEHOLDER										
Occupied housing units	**100.0**	**100.0**	**100.0**	**100.0**	**100.0**	**100.0**	**100.0**	**100.0**	**100.0**	**100.0**
White	87.0	73.2	72.3	71.2	99.8	93.5	87.2	99.2	92.1	53.8
Black	12.6	26.2	27.5	28.4	.1	4.3	12.3	–	7.4	44.6
American Indian, Eskimo, or Aleut	.3	–	.1	–	.1	.2	.1	.3	.3	.2
American Indian	.3	–	.1	–	.1	.2	.1	.3	.3	.2
Asian or Pacific Islander	.1	.5	.2	.1	–	1.5	.2	.1	.2	.9
Asian	.1	.5	.2	.1	–	1.4	.2	.1	.2	.9
Pacific Islander	–	–	–	–	–	–	–	–	–	–
Other race	–	.1	–	.2	–	.6	.2	.4	–	.6
PERCENT DISTRIBUTION BY HISPANIC ORIGIN OF HOUSEHOLDER										
Occupied housing units	**100.0**	**100.0**	**100.0**	**100.0**	**100.0**	**100.0**	**100.0**	**100.0**	**100.0**	**100.0**
Hispanic origin (of any race)	.3	.7	.2	.5	–	1.0	.6	.7	–	1.5
Mexican	.1	–	.1	.3	–	.4	.3	.4	–	.6
Puerto Rican	–	.1	–	–	–	.2	–	–	–	.2
Cuban	–	–	–	–	–	.1	.1	–	–	.2
Other Hispanic	.2	.7	.2	.3	–	.4	.2	.2	–	.5
Not of Hispanic origin	99.7	99.3	99.8	99.5	100.0	99.0	99.4	99.3	100.0	98.5
PERCENT OF HOUSEHOLDERS WHITE, NOT OF HISPANIC ORIGIN										
Occupied housing units	**100.0**	**100.0**	**100.0**	**100.0**	**100.0**	**100.0**	**100.0**	**100.0**	**100.0**	**100.0**
White	87.0	73.2	72.3	71.2	99.8	93.5	87.2	99.2	92.1	53.8
Not of Hispanic origin	86.7	72.8	72.1	71.2	99.8	93.1	86.8	99.0	92.1	53.0

TIPSII [UPF] GH213 CENSUS90 71580800 07/28/93 10:47 AM MACHINE: C DATA:CENSUS90*H2TIPSDA13. 07/15/93 19:28:06 TAPE: NONE FRAME: 13
TSF:CENSUS90*92. 07/27/93 11:53:14 UTF:CENSUS90*93. 07/27/93 11:53:14 META:CENSUS90*H2TABLES13. 07/27/93 12:25:49

Table 4. **Occupied Housing Units by Race and Hispanic Origin of Householder: 1990**—Con.

[Data based on sample and subject to sampling variability, see text. For definitions of terms and meanings of symbols, see text]

County	Gilmer County	Glascock County	Glynn County	Gordon County	Grady County	Greene County	Gwinnett County	Habersham County	Hall County	Hancock County
RACE OF HOUSEHOLDER										
Occupied housing units	**5 072**	**867**	**23 947**	**12 778**	**7 354**	**4 083**	**126 971**	**9 966**	**34 721**	**2 969**
White	5 048	778	18 494	12 241	5 274	2 323	116 515	9 547	31 372	791
Black	–	89	5 314	462	2 021	1 737	6 716	209	2 542	2 176
American Indian, Eskimo, or Aleut	18	–	38	26	37	21	363	33	84	2
American Indian	18	–	27	26	37	21	363	33	84	2
Eskimo	–	–	11	–	–	–	–	–	–	–
Aleut	–	–	–	–	–	–	–	–	–	–
Asian or Pacific Islander	–	–	53	43	4	–	2 714	141	136	–
Asian	–	–	35	43	–	–	2 694	138	136	–
Chinese	–	–	–	8	–	–	788	2	18	–
Filipino	–	–	7	–	–	–	131	–	–	–
Japanese	–	–	14	9	–	–	214	–	31	–
Asian Indian	–	–	–	11	–	–	525	3	–	–
Korean	–	–	6	8	–	–	455	–	–	–
Vietnamese	–	–	8	–	–	–	182	–	83	–
Cambodian	–	–	–	–	–	–	19	–	–	–
Hmong	–	–	–	–	–	–	18	–	–	–
Laotian	–	–	–	–	–	–	126	121	–	–
Thai	–	–	–	–	–	–	81	12	4	–
Other Asian	–	–	–	7	–	–	155	–	–	–
Pacific Islander	–	–	18	–	4	–	20	3	–	–
Hawaiian	–	–	18	–	4	–	20	–	–	–
Samoan	–	–	–	–	–	–	–	3	–	–
Guamanian	–	–	–	–	–	–	–	–	–	–
Other Pacific Islander	–	–	–	–	–	–	–	–	–	–
Other race	6	–	48	6	18	2	663	36	587	–
HISPANIC ORIGIN OF HOUSEHOLDER										
Occupied housing units	**5 072**	**867**	**23 947**	**12 778**	**7 354**	**4 083**	**126 971**	**9 966**	**34 721**	**2 969**
Hispanic origin (of any race)	40	–	190	47	74	22	2 187	60	786	–
Mexican	14	–	70	24	54	2	637	45	630	–
Puerto Rican	2	–	15	–	–	–	387	–	14	–
Cuban	–	–	17	–	–	6	348	2	16	–
Other Hispanic	24	–	88	23	20	14	815	13	126	–
Dominican (Dominican Republic)	–	–	–	–	–	–	42	–	–	–
Central American	–	–	9	–	7	–	131	2	68	–
Costa Rican	–	–	–	–	–	–	9	–	–	–
Guatemalan	–	–	–	–	–	–	–	–	–	–
Honduran	–	–	–	–	–	–	32	–	–	–
Nicaraguan	–	–	9	–	–	–	18	–	–	–
Panamanian	–	–	–	–	7	–	33	–	10	–
Salvadoran	–	–	–	–	–	–	39	2	58	–
Other Central American	–	–	–	–	–	–	–	–	–	–
South American	–	–	29	–	–	8	405	–	22	–
Argentinean	–	–	–	–	–	–	30	–	–	–
Chilean	–	–	21	–	–	–	19	–	–	–
Colombian	–	–	–	–	–	6	160	–	2	–
Ecuadorian	–	–	–	–	–	–	46	–	–	–
Peruvian	–	–	–	–	–	–	94	–	8	–
Venezuelan	–	–	–	–	–	–	13	–	–	–
Other South American	–	–	8	–	–	2	43	–	12	–
All other Hispanic	24	–	50	23	13	6	237	11	36	–
Not of Hispanic origin	5 032	867	23 757	12 731	7 280	4 061	124 784	9 906	33 935	2 969
RACE AND HISPANIC ORIGIN OF HOUSEHOLDER										
Occupied housing units	**5 072**	**867**	**23 947**	**12 778**	**7 354**	**4 083**	**126 971**	**9 966**	**34 721**	**2 969**
White	5 048	778	18 494	12 241	5 274	2 323	116 515	9 547	31 372	791
Hispanic origin	34	–	141	27	30	10	1 494	26	196	–
Not of Hispanic origin	5 014	778	18 353	12 214	5 244	2 313	115 021	9 521	31 176	791
Black	–	89	5 314	462	2 021	1 737	6 716	209	2 542	2 176
Hispanic origin	–	–	–	14	26	10	25	–	8	–
Not of Hispanic origin	–	89	5 314	448	1 995	1 727	6 691	209	2 534	2 176
American Indian, Eskimo, or Aleut	18	–	38	26	37	21	363	33	84	2
Hispanic origin	–	–	11	–	–	–	8	–	–	–
Not of Hispanic origin	18	–	27	26	37	21	355	33	84	2
Asian or Pacific Islander	–	–	53	43	4	–	2 714	141	136	–
Hispanic origin	–	–	–	–	–	–	24	–	–	–
Not of Hispanic origin	–	–	53	43	4	–	2 690	141	136	–
Other race	6	–	48	6	18	2	663	36	587	–
Hispanic origin	6	–	38	6	18	2	636	34	582	–
Not of Hispanic origin	–	–	10	–	–	–	27	2	5	–
PERCENT DISTRIBUTION BY RACE OF HOUSEHOLDER										
Occupied housing units	**100.0**	**100.0**	**100.0**	**100.0**	**100.0**	**100.0**	**100.0**	**100.0**	**100.0**	**100.0**
White	99.5	89.7	77.2	95.8	71.7	56.9	91.8	95.8	90.4	26.6
Black	–	10.3	22.2	3.6	27.5	42.5	5.3	2.1	7.3	73.3
American Indian, Eskimo, or Aleut	.4	–	.2	.2	.5	.5	.3	.3	.2	.1
American Indian	.4	–	.1	.2	.5	.5	.3	.3	.2	.1
Asian or Pacific Islander	–	–	.2	.3	.1	–	2.1	1.4	.4	–
Asian	–	–	.1	.3	–	–	2.1	1.4	.4	–
Pacific Islander	–	–	.1	–	.1	–	–	–	–	–
Other race	.1	–	.2	–	.2	–	.5	.4	1.7	–
PERCENT DISTRIBUTION BY HISPANIC ORIGIN OF HOUSEHOLDER										
Occupied housing units	**100.0**	**100.0**	**100.0**	**100.0**	**100.0**	**100.0**	**100.0**	**100.0**	**100.0**	**100.0**
Hispanic origin (of any race)	.8	–	.8	.4	1.0	.5	1.7	.6	2.3	–
Mexican	.3	–	.3	.2	.7	–	.5	.5	1.8	–
Puerto Rican	–	–	.1	–	–	–	.3	–	–	–
Cuban	–	–	.1	–	–	.1	.3	–	–	–
Other Hispanic	.5	–	.4	.2	.3	.3	.6	.1	.4	–
Not of Hispanic origin	99.2	100.0	99.2	99.6	99.0	99.5	98.3	99.4	97.7	100.0
PERCENT OF HOUSEHOLDERS WHITE, NOT OF HISPANIC ORIGIN										
Occupied housing units	**100.0**	**100.0**	**100.0**	**100.0**	**100.0**	**100.0**	**100.0**	**100.0**	**100.0**	**100.0**
White	99.5	89.7	77.2	95.8	71.7	56.9	91.8	95.8	90.4	26.6
Not of Hispanic origin	98.9	89.7	76.6	95.6	71.3	56.6	90.6	95.5	89.8	26.6

TIPSII [UPF] GH213 CENSUS90 71580800 07/28/93 10:47 AM MACHINE: C DATA:CENSUS90*H2TIPSDA13. 07/15/93 19:28:06 TAPE: NONE FRAME: 14
TSF:CENSUS90*92. 07/27/93 11:53:14 UTF:CENSUS90*93. 07/27/93 11:53:14 META:CENSUS90*H2TABLES13. 07/27/93 12:25:49

Table 4. **Occupied Housing Units by Race and Hispanic Origin of Householder: 1990**—Con.

[Data based on sample and subject to sampling variability, see text. For definitions of terms and meanings of symbols, see text]

County	Haralson County	Harris County	Hart County	Heard County	Henry County	Houston County	Irwin County	Jackson County	Jasper County	Jeff Davis County
RACE OF HOUSEHOLDER										
Occupied housing units	**8 248**	**6 454**	**7 459**	**3 093**	**20 012**	**32 433**	**3 142**	**10 721**	**3 036**	**4 357**
White	7 760	4 938	6 269	2 708	18 051	25 790	2 331	9 821	2 089	3 725
Black	466	1 472	1 176	374	1 814	6 219	804	818	926	603
American Indian, Eskimo, or Aleut	22	24	5	2	47	105	–	23	6	–
American Indian	22	24	5	2	37	105	–	23	6	–
Eskimo	–	–	–	–	10	–	–	–	–	–
Aleut	–	–	–	–	–	–	–	–	–	–
Asian or Pacific Islander	–	–	5	9	66	200	7	43	–	–
Asian	–	–	5	3	66	195	7	43	–	–
Chinese	–	–	–	–	16	31	–	–	–	–
Filipino	–	–	–	–	10	44	7	29	–	–
Japanese	–	–	–	–	13	21	–	–	–	–
Asian Indian	–	–	5	3	16	26	–	13	–	–
Korean	–	–	–	–	5	20	–	1	–	–
Vietnamese	–	–	–	–	–	21	–	–	–	–
Cambodian	–	–	–	–	–	–	–	–	–	–
Hmong	–	–	–	–	–	–	–	–	–	–
Laotian	–	–	–	–	–	–	–	–	–	–
Thai	–	–	–	–	–	32	–	–	–	–
Other Asian	–	–	–	–	6	–	–	–	–	–
Pacific Islander	–	–	–	6	–	5	–	–	–	–
Hawaiian	–	–	–	6	–	–	–	–	–	–
Samoan	–	–	–	–	–	–	–	–	–	–
Guamanian	–	–	–	–	–	5	–	–	–	–
Other Pacific Islander	–	–	–	–	–	–	–	–	–	–
Other race	–	20	4	–	34	119	–	16	15	29
HISPANIC ORIGIN OF HOUSEHOLDER										
Occupied housing units	**8 248**	**6 454**	**7 459**	**3 093**	**20 012**	**32 433**	**3 142**	**10 721**	**3 036**	**4 357**
Hispanic origin (of any race)	21	36	8	5	117	383	–	47	15	52
Mexican	15	26	–	5	49	128	–	32	–	52
Puerto Rican	–	2	4	–	9	105	–	–	–	–
Cuban	–	7	–	–	41	13	–	–	15	–
Other Hispanic	6	1	4	–	18	137	–	15	–	–
Dominican (Dominican Republic)	–	–	–	–	–	–	–	–	–	–
Central American	–	–	–	–	–	24	–	–	–	–
Costa Rican	–	–	–	–	–	–	–	–	–	–
Guatemalan	–	–	–	–	–	7	–	–	–	–
Honduran	–	–	–	–	–	–	–	–	–	–
Nicaraguan	–	–	–	–	–	–	–	–	–	–
Panamanian	–	–	–	–	–	7	–	–	–	–
Salvadoran	–	–	–	–	–	10	–	–	–	–
Other Central American	–	–	–	–	–	–	–	–	–	–
South American	–	–	–	–	6	7	–	2	–	–
Argentinean	–	–	–	–	–	–	–	–	–	–
Chilean	–	–	–	–	–	–	–	–	–	–
Colombian	–	–	–	–	–	–	–	2	–	–
Ecuadorian	–	–	–	–	6	–	–	–	–	–
Peruvian	–	–	–	–	–	–	–	–	–	–
Venezuelan	–	–	–	–	–	–	–	–	–	–
Other South American	–	–	–	–	–	7	–	–	–	–
All other Hispanic	6	1	4	–	12	106	–	13	–	–
Not of Hispanic origin	8 227	6 418	7 451	3 088	19 895	32 050	3 142	10 674	3 021	4 305
RACE AND HISPANIC ORIGIN OF HOUSEHOLDER										
Occupied housing units	**8 248**	**6 454**	**7 459**	**3 093**	**20 012**	**32 433**	**3 142**	**10 721**	**3 036**	**4 357**
White	7 760	4 938	6 269	2 708	18 051	25 790	2 331	9 821	2 089	3 725
Hispanic origin	21	15	4	3	83	242	–	32	–	23
Not of Hispanic origin	7 739	4 923	6 265	2 705	17 968	25 548	2 331	9 789	2 089	3 702
Black	466	1 472	1 176	374	1 814	6 219	804	818	926	603
Hispanic origin	–	1	–	2	–	7	–	1	–	–
Not of Hispanic origin	466	1 471	1 176	372	1 814	6 212	804	817	926	603
American Indian, Eskimo, or Aleut	22	24	5	2	47	105	–	23	6	–
Hispanic origin	–	–	–	–	–	8	–	–	–	–
Not of Hispanic origin	22	24	5	2	47	97	–	23	6	–
Asian or Pacific Islander	–	–	5	9	66	200	7	43	–	–
Hispanic origin	–	–	–	–	–	7	–	3	–	–
Not of Hispanic origin	–	–	5	9	66	193	7	40	–	–
Other race	–	20	4	–	34	119	–	16	15	29
Hispanic origin	–	20	4	–	34	119	–	11	15	29
Not of Hispanic origin	–	–	–	–	–	–	–	5	–	–
PERCENT DISTRIBUTION BY RACE OF HOUSEHOLDER										
Occupied housing units	**100.0**	**100.0**	**100.0**	**100.0**	**100.0**	**100.0**	**100.0**	**100.0**	**100.0**	**100.0**
White	94.1	76.5	84.0	87.6	90.2	79.5	74.2	91.6	68.8	85.5
Black	5.6	22.8	15.8	12.1	9.1	19.2	25.6	7.6	30.5	13.8
American Indian, Eskimo, or Aleut	.3	.4	.1	.1	.2	.3	–	.2	.2	–
American Indian	.3	.4	.1	.1	.2	.3	–	.2	.2	–
Asian or Pacific Islander	–	–	.1	.3	.3	.6	.2	.4	–	–
Asian	–	–	.1	.1	.3	.6	.2	.4	–	–
Pacific Islander	–	–	–	.2	–	–	–	–	–	–
Other race	–	.3	.1	–	.2	.4	–	.1	.5	.7
PERCENT DISTRIBUTION BY HISPANIC ORIGIN OF HOUSEHOLDER										
Occupied housing units	**100.0**	**100.0**	**100.0**	**100.0**	**100.0**	**100.0**	**100.0**	**100.0**	**100.0**	**100.0**
Hispanic origin (of any race)	.3	.6	.1	.2	.6	1.2	–	.4	.5	1.2
Mexican	.2	.4	–	.2	.2	.4	–	.3	–	1.2
Puerto Rican	–	–	.1	–	–	.3	–	–	–	–
Cuban	–	.1	–	–	.2	–	–	–	.5	–
Other Hispanic	.1	–	.1	–	.1	.4	–	.1	–	–
Not of Hispanic origin	99.7	99.4	99.9	99.8	99.4	98.8	100.0	99.6	99.5	98.8
PERCENT OF HOUSEHOLDERS WHITE, NOT OF HISPANIC ORIGIN										
Occupied housing units	**100.0**	**100.0**	**100.0**	**100.0**	**100.0**	**100.0**	**100.0**	**100.0**	**100.0**	**100.0**
White	94.1	76.5	84.0	87.6	90.2	79.5	74.2	91.6	68.8	85.5
Not of Hispanic origin	93.8	76.3	84.0	87.5	89.8	78.8	74.2	91.3	68.8	85.0

TIPSII [UPF] GH213 CENSUS90 71580800 07/28/93 10:47 AM MACHINE: C DATA:CENSUS90*H2TIPSDA13. 07/15/93 19:28:06 TAPE: NONE FRAME: 15
TSF:CENSUS90*92. 07/27/93 11:53:14 UTF:CENSUS90*93. 07/27/93 11:53:14 META:CENSUS90*H2TABLES13. 07/27/93 12:25:49

Table 4. **Occupied Housing Units by Race and Hispanic Origin of Householder: 1990**—Con.

[Data based on sample and subject to sampling variability, see text. For definitions of terms and meanings of symbols, see text]

County	Jefferson County	Jenkins County	Johnson County	Jones County	Lamar County	Lanier County	Laurens County	Lee County	Liberty County	Lincoln County
RACE OF HOUSEHOLDER										
Occupied housing units	**6 093**	**2 951**	**3 010**	**7 300**	**4 669**	**1 965**	**14 514**	**5 199**	**15 136**	**2 702**
White	3 048	1 844	2 163	5 571	3 257	1 503	10 133	4 341	8 750	1 791
Black	3 044	1 090	843	1 706	1 394	455	4 325	844	5 682	911
American Indian, Eskimo, or Aleut	–	9	–	17	18	7	7	–	83	–
American Indian	–	9	–	17	18	7	7	–	83	–
Eskimo	–	–	–	–	–	–	–	–	–	–
Aleut	–	–	–	–	–	–	–	–	–	–
Asian or Pacific Islander	1	–	4	6	–	–	49	–	253	–
Asian	1	–	4	–	–	–	49	–	192	–
Chinese	–	–	4	–	–	–	–	–	2	–
Filipino	–	–	–	–	–	–	–	–	45	–
Japanese	–	–	–	–	–	–	12	–	2	–
Asian Indian	–	–	–	–	–	–	37	–	30	–
Korean	1	–	–	–	–	–	–	–	50	–
Vietnamese	–	–	–	–	–	–	–	–	9	–
Cambodian	–	–	–	–	–	–	–	–	–	–
Hmong	–	–	–	–	–	–	–	–	–	–
Laotian	–	–	–	–	–	–	–	–	–	–
Thai	–	–	–	–	–	–	–	–	24	–
Other Asian	–	–	–	–	–	–	–	–	30	–
Pacific Islander	–	–	–	6	–	–	–	–	61	–
Hawaiian	–	–	–	–	–	–	–	–	–	–
Samoan	–	–	–	–	–	–	–	–	23	–
Guamanian	–	–	–	–	–	–	–	–	24	–
Other Pacific Islander	–	–	–	6	–	–	–	–	14	–
Other race	–	8	–	–	–	–	–	14	368	–
HISPANIC ORIGIN OF HOUSEHOLDER										
Occupied housing units	**6 093**	**2 951**	**3 010**	**7 300**	**4 669**	**1 965**	**14 514**	**5 199**	**15 136**	**2 702**
Hispanic origin (of any race)	3	8	23	17	–	12	63	37	759	18
Mexican	3	8	7	–	–	12	6	37	226	18
Puerto Rican	–	–	–	–	–	–	9	–	367	–
Cuban	–	–	–	–	–	–	–	–	12	–
Other Hispanic	–	–	16	17	–	–	48	–	154	–
Dominican (Dominican Republic)	–	–	–	–	–	–	–	–	16	–
Central American	–	–	–	–	–	–	–	–	60	–
Costa Rican	–	–	–	–	–	–	–	–	–	–
Guatemalan	–	–	–	–	–	–	–	–	–	–
Honduran	–	–	–	–	–	–	–	–	21	–
Nicaraguan	–	–	–	–	–	–	–	–	7	–
Panamanian	–	–	–	–	–	–	–	–	32	–
Salvadoran	–	–	–	–	–	–	–	–	–	–
Other Central American	–	–	–	–	–	–	–	–	–	–
South American	–	–	9	–	–	–	–	–	4	–
Argentinean	–	–	9	–	–	–	–	–	–	–
Chilean	–	–	–	–	–	–	–	–	–	–
Colombian	–	–	–	–	–	–	–	–	2	–
Ecuadorian	–	–	–	–	–	–	–	–	2	–
Peruvian	–	–	–	–	–	–	–	–	–	–
Venezuelan	–	–	–	–	–	–	–	–	–	–
Other South American	–	–	–	–	–	–	–	–	–	–
All other Hispanic	–	–	7	17	–	–	48	–	74	–
Not of Hispanic origin	6 090	2 943	2 987	7 283	4 669	1 953	14 451	5 162	14 377	2 684
RACE AND HISPANIC ORIGIN OF HOUSEHOLDER										
Occupied housing units	**6 093**	**2 951**	**3 010**	**7 300**	**4 669**	**1 965**	**14 514**	**5 199**	**15 136**	**2 702**
White	3 048	1 844	2 163	5 571	3 257	1 503	10 133	4 341	8 750	1 791
Hispanic origin	3	–	14	17	–	–	25	20	283	–
Not of Hispanic origin	3 045	1 844	2 149	5 554	3 257	1 503	10 108	4 321	8 467	1 791
Black	3 044	1 090	843	1 706	1 394	455	4 325	844	5 682	911
Hispanic origin	–	–	9	–	–	5	38	3	90	18
Not of Hispanic origin	3 044	1 090	834	1 706	1 394	450	4 287	841	5 592	893
American Indian, Eskimo, or Aleut	–	9	–	17	18	7	7	–	83	–
Hispanic origin	–	–	–	–	–	7	–	–	–	–
Not of Hispanic origin	–	9	–	17	18	–	7	–	83	–
Asian or Pacific Islander	1	–	4	6	–	–	49	–	253	–
Hispanic origin	–	–	–	–	–	–	–	–	21	–
Not of Hispanic origin	1	–	4	6	–	–	49	–	232	–
Other race	–	8	–	–	–	–	–	14	368	–
Hispanic origin	–	8	–	–	–	–	–	14	365	–
Not of Hispanic origin	–	–	–	–	–	–	–	–	3	–
PERCENT DISTRIBUTION BY RACE OF HOUSEHOLDER										
Occupied housing units	**100.0**	**100.0**	**100.0**	**100.0**	**100.0**	**100.0**	**100.0**	**100.0**	**100.0**	**100.0**
White	50.0	62.5	71.9	76.3	69.8	76.5	69.8	83.5	57.8	66.3
Black	50.0	36.9	28.0	23.4	29.9	23.2	29.8	16.2	37.5	33.7
American Indian, Eskimo, or Aleut	–	.3	–	.2	.4	.4	–	–	.5	–
American Indian	–	.3	–	.2	.4	.4	–	–	.5	–
Asian or Pacific Islander	–	–	.1	.1	–	–	.3	–	1.7	–
Asian	–	–	.1	–	–	–	.3	–	1.3	–
Pacific Islander	–	–	–	.1	–	–	–	–	.4	–
Other race	–	.3	–	–	–	–	–	.3	2.4	–
PERCENT DISTRIBUTION BY HISPANIC ORIGIN OF HOUSEHOLDER										
Occupied housing units	**100.0**	**100.0**	**100.0**	**100.0**	**100.0**	**100.0**	**100.0**	**100.0**	**100.0**	**100.0**
Hispanic origin (of any race)	–	.3	.8	.2	–	.6	.4	.7	5.0	.7
Mexican	–	.3	.2	–	–	.6	–	.7	1.5	.7
Puerto Rican	–	–	–	–	–	–	.1	–	2.4	–
Cuban	–	–	–	–	–	–	–	–	.1	–
Other Hispanic	–	–	.5	.2	–	–	.3	–	1.0	–
Not of Hispanic origin	100.0	99.7	99.2	99.8	100.0	99.4	99.6	99.3	95.0	99.3
PERCENT OF HOUSEHOLDERS WHITE, NOT OF HISPANIC ORIGIN										
Occupied housing units	**100.0**	**100.0**	**100.0**	**100.0**	**100.0**	**100.0**	**100.0**	**100.0**	**100.0**	**100.0**
White	50.0	62.5	71.9	76.3	69.8	76.5	69.8	83.5	57.8	66.3
Not of Hispanic origin	50.0	62.5	71.4	76.1	69.8	76.5	69.6	83.1	55.9	66.3

TIPSII [UPF] GH213 CENSUS90 71580800 07/28/93 10:47 AM MACHINE: C DATA:CENSUS90*H2TIPSDA13. 07/15/93 19:28:06 TAPE: NONE FRAME: 16
TSF:CENSUS90*92. 07/27/93 11:53:14 UTF:CENSUS90*93. 07/27/93 11:53:14 META:CENSUS90*H2TABLES13. 07/27/93 12:25:49

Table 4. **Occupied Housing Units by Race and Hispanic Origin of Householder: 1990**—Con.

[Data based on sample and subject to sampling variability, see text. For definitions of terms and meanings of symbols, see text]

County	Long County	Lowndes County	Lumpkin County	McDuffie County	McIntosh County	Macon County	Madison County	Marion County	Meriwether County	Miller County
RACE OF HOUSEHOLDER										
Occupied housing units	**2 196**	**26 311**	**4 976**	**7 270**	**3 186**	**4 388**	**7 740**	**1 962**	**7 637**	**2 336**
White	1 694	18 697	4 842	4 831	1 934	1 963	7 119	1 211	4 727	1 784
Black	442	7 359	26	2 410	1 252	2 389	575	735	2 894	547
American Indian, Eskimo, or Aleut	9	108	82	21	–	15	20	16	–	5
American Indian	9	108	82	21	–	15	20	16	–	5
Eskimo	–	–	–	–	–	–	–	–	–	–
Aleut	–	–	–	–	–	–	–	–	–	–
Asian or Pacific Islander	22	104	26	–	–	16	19	–	7	–
Asian	8	104	11	–	–	16	19	–	7	–
Chinese	–	9	–	–	–	–	–	–	2	–
Filipino	–	26	11	–	–	11	8	–	–	–
Japanese	–	6	–	–	–	–	–	–	–	–
Asian Indian	–	43	–	–	–	5	–	–	2	–
Korean	8	6	–	–	–	–	11	–	–	–
Vietnamese	–	–	–	–	–	–	–	–	–	–
Cambodian	–	–	–	–	–	–	–	–	–	–
Hmong	–	–	–	–	–	–	–	–	–	–
Laotian	–	–	–	–	–	–	–	–	–	–
Thai	–	14	–	–	–	–	–	–	–	–
Other Asian	–	–	–	–	–	–	–	–	3	–
Pacific Islander	14	–	15	–	–	–	–	–	–	–
Hawaiian	–	–	–	–	–	–	–	–	–	–
Samoan	9	–	–	–	–	–	–	–	–	–
Guamanian	5	–	15	–	–	–	–	–	–	–
Other Pacific Islander	–	–	–	–	–	–	–	–	–	–
Other race	29	43	–	8	–	5	7	–	9	–
HISPANIC ORIGIN OF HOUSEHOLDER										
Occupied housing units	**2 196**	**26 311**	**4 976**	**7 270**	**3 186**	**4 388**	**7 740**	**1 962**	**7 637**	**2 336**
Hispanic origin (of any race)	54	202	12	22	10	13	35	24	28	10
Mexican	15	55	12	13	2	11	18	–	7	2
Puerto Rican	18	27	–	8	7	–	–	10	9	–
Cuban	–	16	–	–	–	–	12	–	–	–
Other Hispanic	21	104	–	1	1	2	5	14	12	8
Dominican (Dominican Republic)	–	–	–	–	–	–	–	–	–	–
Central American	–	13	–	–	–	–	–	–	–	–
Costa Rican	–	–	–	–	–	–	–	–	–	–
Guatemalan	–	–	–	–	–	–	–	–	–	–
Honduran	–	7	–	–	–	–	–	–	–	–
Nicaraguan	–	–	–	–	–	–	–	–	–	–
Panamanian	–	6	–	–	–	–	–	–	–	–
Salvadoran	–	–	–	–	–	–	–	–	–	–
Other Central American	–	–	–	–	–	–	–	–	–	–
South American	–	–	–	–	–	–	–	–	–	–
Argentinean	–	–	–	–	–	–	–	–	–	–
Chilean	–	–	–	–	–	–	–	–	–	–
Colombian	–	–	–	–	–	–	–	–	–	–
Ecuadorian	–	–	–	–	–	–	–	–	–	–
Peruvian	–	–	–	–	–	–	–	–	–	–
Venezuelan	–	–	–	–	–	–	–	–	–	–
Other South American	–	–	–	–	–	–	–	–	–	–
All other Hispanic	21	91	–	1	1	2	5	14	12	8
Not of Hispanic origin	2 142	26 109	4 964	7 248	3 176	4 375	7 705	1 938	7 609	2 326
RACE AND HISPANIC ORIGIN OF HOUSEHOLDER										
Occupied housing units	**2 196**	**26 311**	**4 976**	**7 270**	**3 186**	**4 388**	**7 740**	**1 962**	**7 637**	**2 336**
White	1 694	18 697	4 842	4 831	1 934	1 963	7 119	1 211	4 727	1 784
Hispanic origin	20	152	12	3	10	6	20	14	19	10
Not of Hispanic origin	1 674	18 545	4 830	4 828	1 924	1 957	7 099	1 197	4 708	1 774
Black	442	7 359	26	2 410	1 252	2 389	575	735	2 894	547
Hispanic origin	–	6	–	11	–	2	8	10	–	–
Not of Hispanic origin	442	7 353	26	2 399	1 252	2 387	567	725	2 894	547
American Indian, Eskimo, or Aleut	9	108	82	21	–	15	20	16	–	5
Hispanic origin	–	9	–	–	–	–	–	–	–	–
Not of Hispanic origin	9	99	82	21	–	15	20	16	–	5
Asian or Pacific Islander	22	104	26	–	–	16	19	–	7	–
Hispanic origin	5	–	–	–	–	–	–	–	–	–
Not of Hispanic origin	17	104	26	–	–	16	19	–	7	–
Other race	29	43	–	8	–	5	7	–	9	–
Hispanic origin	29	35	–	8	–	5	7	–	9	–
Not of Hispanic origin	–	8	–	–	–	–	–	–	–	–
PERCENT DISTRIBUTION BY RACE OF HOUSEHOLDER										
Occupied housing units	**100.0**	**100.0**	**100.0**	**100.0**	**100.0**	**100.0**	**100.0**	**100.0**	**100.0**	**100.0**
White	77.1	71.1	97.3	66.5	60.7	44.7	92.0	61.7	61.9	76.4
Black	20.1	28.0	.5	33.1	39.3	54.4	7.4	37.5	37.9	23.4
American Indian, Eskimo, or Aleut	.4	.4	1.6	.3	–	.3	.3	.8	–	.2
American Indian	.4	.4	1.6	.3	–	.3	.3	.8	–	.2
Asian or Pacific Islander	1.0	.4	.5	–	–	.4	.2	–	.1	–
Asian	.4	.4	.2	–	–	.4	.2	–	.1	–
Pacific Islander	.6	–	.3	–	–	–	–	–	–	–
Other race	1.3	.2	–	.1	–	.1	.1	–	.1	–
PERCENT DISTRIBUTION BY HISPANIC ORIGIN OF HOUSEHOLDER										
Occupied housing units	**100.0**	**100.0**	**100.0**	**100.0**	**100.0**	**100.0**	**100.0**	**100.0**	**100.0**	**100.0**
Hispanic origin (of any race)	2.5	.8	.2	.3	.3	.3	.5	1.2	.4	.4
Mexican	.7	.2	.2	.2	.1	.3	.2	–	.1	.1
Puerto Rican	.8	.1	–	.1	.2	–	–	.5	.1	–
Cuban	–	.1	–	–	–	–	.2	–	–	–
Other Hispanic	1.0	.4	–	–	–	–	.1	.7	.2	.3
Not of Hispanic origin	97.5	99.2	99.8	99.7	99.7	99.7	99.5	98.8	99.6	99.6
PERCENT OF HOUSEHOLDERS WHITE, NOT OF HISPANIC ORIGIN										
Occupied housing units	**100.0**	**100.0**	**100.0**	**100.0**	**100.0**	**100.0**	**100.0**	**100.0**	**100.0**	**100.0**
White	77.1	71.1	97.3	66.5	60.7	44.7	92.0	61.7	61.9	76.4
Not of Hispanic origin	76.2	70.5	97.1	66.4	60.4	44.6	91.7	61.0	61.6	75.9

TIPSII [UPF] GH213 CENSUS90 71580800 07/28/93 10:47 AM MACHINE: C DATA:CENSUS90*H2TIPSDA13. 07/15/93 19:28:06 TAPE: NONE FRAME: 17
TSF:CENSUS90*92. 07/27/93 11:53:14 UTF:CENSUS90*93. 07/27/93 11:53:14 META:CENSUS90*H2TABLES13. 07/27/93 12:25:49

Table 4. **Occupied Housing Units by Race and Hispanic Origin of Householder: 1990**—Con.

[Data based on sample and subject to sampling variability, see text. For definitions of terms and meanings of symbols, see text]

County	Mitchell County	Monroe County	Montgomery County	Morgan County	Murray County	Muscogee County	Newton County	Oconee County	Oglethorpe County	Paulding County
RACE OF HOUSEHOLDER										
Occupied housing units	**6 798**	**5 838**	**2 493**	**4 399**	**9 363**	**65 858**	**14 401**	**6 156**	**3 581**	**14 326**
White	4 023	4 162	1 871	3 046	9 303	41 331	11 559	5 724	2 804	13 720
Black	2 756	1 670	605	1 343	18	23 181	2 814	407	767	499
American Indian, Eskimo, or Aleut	5	6	–	4	16	153	11	5	6	75
American Indian	5	6	–	4	16	144	11	5	6	75
Eskimo	–	–	–	–	–	9	–	–	–	–
Aleut	–	–	–	–	–	–	–	–	–	–
Asian or Pacific Islander	12	–	–	4	11	521	5	18	2	22
Asian	10	–	–	4	11	478	5	18	2	13
Chinese	–	–	–	–	9	52	–	–	–	–
Filipino	–	–	–	4	–	74	–	6	2	10
Japanese	–	–	–	–	–	130	5	–	–	–
Asian Indian	–	–	–	–	–	30	–	8	–	3
Korean	–	–	–	–	–	150	–	–	–	–
Vietnamese	–	–	–	–	–	21	–	–	–	–
Cambodian	–	–	–	–	–	–	–	–	–	–
Hmong	–	–	–	–	–	–	–	–	–	–
Laotian	–	–	–	–	–	–	–	–	–	–
Thai	10	–	–	–	–	–	–	–	–	–
Other Asian	–	–	–	–	2	21	–	4	–	–
Pacific Islander	2	–	–	–	–	43	–	–	–	9
Hawaiian	2	–	–	–	–	–	–	–	–	9
Samoan	–	–	–	–	–	–	–	–	–	–
Guamanian	–	–	–	–	–	43	–	–	–	–
Other Pacific Islander	–	–	–	–	–	–	–	–	–	–
Other race	2	–	17	2	15	672	12	2	2	10
HISPANIC ORIGIN OF HOUSEHOLDER										
Occupied housing units	**6 798**	**5 838**	**2 493**	**4 399**	**9 363**	**65 858**	**14 401**	**6 156**	**3 581**	**14 326**
Hispanic origin (of any race)	13	45	29	23	75	1 601	60	33	12	62
Mexican	13	18	27	2	31	437	33	16	2	23
Puerto Rican	–	6	–	–	11	658	–	–	–	10
Cuban	–	–	2	10	–	43	–	10	5	9
Other Hispanic	–	21	–	11	33	463	27	7	5	20
Dominican (Dominican Republic)	–	–	–	–	–	10	–	–	–	–
Central American	–	–	–	–	–	172	–	–	–	9
Costa Rican	–	–	–	–	–	8	–	–	–	–
Guatemalan	–	–	–	–	–	17	–	–	–	–
Honduran	–	–	–	–	–	28	–	–	–	9
Nicaraguan	–	–	–	–	–	–	–	–	–	–
Panamanian	–	–	–	–	–	112	–	–	–	–
Salvadoran	–	–	–	–	–	7	–	–	–	–
Other Central American	–	–	–	–	–	–	–	–	–	–
South American	–	–	–	–	18	84	7	2	–	–
Argentinean	–	–	–	–	–	–	–	–	–	–
Chilean	–	–	–	–	–	19	7	–	–	–
Colombian	–	–	–	–	18	6	–	–	–	–
Ecuadorian	–	–	–	–	–	14	–	–	–	–
Peruvian	–	–	–	–	–	21	–	2	–	–
Venezuelan	–	–	–	–	–	13	–	–	–	–
Other South American	–	–	–	–	–	11	–	–	–	–
All other Hispanic	–	21	–	11	15	197	20	5	5	11
Not of Hispanic origin	6 785	5 793	2 464	4 376	9 288	64 257	14 341	6 123	3 569	14 264
RACE AND HISPANIC ORIGIN OF HOUSEHOLDER										
Occupied housing units	**6 798**	**5 838**	**2 493**	**4 399**	**9 363**	**65 858**	**14 401**	**6 156**	**3 581**	**14 326**
White	4 023	4 162	1 871	3 046	9 303	41 331	11 559	5 724	2 804	13 720
Hispanic origin	5	45	12	21	60	758	37	21	9	52
Not of Hispanic origin	4 018	4 117	1 859	3 025	9 243	40 573	11 522	5 703	2 795	13 668
Black	2 756	1 670	605	1 343	18	23 181	2 814	407	767	499
Hispanic origin	6	–	–	–	–	130	11	10	1	–
Not of Hispanic origin	2 750	1 670	605	1 343	18	23 051	2 803	397	766	499
American Indian, Eskimo, or Aleut	5	6	–	4	16	153	11	5	6	75
Hispanic origin	–	–	–	–	–	14	–	–	–	–
Not of Hispanic origin	5	6	–	4	16	139	11	5	6	75
Asian or Pacific Islander	12	–	–	4	11	521	5	18	2	22
Hispanic origin	–	–	–	–	–	44	–	–	–	–
Not of Hispanic origin	12	–	–	4	11	477	5	18	2	22
Other race	2	–	17	2	15	672	12	2	2	10
Hispanic origin	2	–	17	2	15	655	12	2	2	10
Not of Hispanic origin	–	–	–	–	–	17	–	–	–	–
PERCENT DISTRIBUTION BY RACE OF HOUSEHOLDER										
Occupied housing units	**100.0**	**100.0**	**100.0**	**100.0**	**100.0**	**100.0**	**100.0**	**100.0**	**100.0**	**100.0**
White	59.2	71.3	75.1	69.2	99.4	62.8	80.3	93.0	78.3	95.8
Black	40.5	28.6	24.3	30.5	.2	35.2	19.5	6.6	21.4	3.5
American Indian, Eskimo, or Aleut	.1	.1	–	.1	.2	.2	.1	.1	.2	.5
American Indian	.1	.1	–	.1	.2	.2	.1	.1	.2	.5
Asian or Pacific Islander	.2	–	–	.1	.1	.8	–	.3	.1	.2
Asian	.1	–	–	.1	.1	.7	–	.3	.1	.1
Pacific Islander	–	–	–	–	–	.1	–	–	–	.1
Other race	–	–	.7	–	.2	1.0	.1	–	.1	.1
PERCENT DISTRIBUTION BY HISPANIC ORIGIN OF HOUSEHOLDER										
Occupied housing units	**100.0**	**100.0**	**100.0**	**100.0**	**100.0**	**100.0**	**100.0**	**100.0**	**100.0**	**100.0**
Hispanic origin (of any race)	.2	.8	1.2	.5	.8	2.4	.4	.5	.3	.4
Mexican	.2	.3	1.1	–	.3	.7	.2	.3	.1	.2
Puerto Rican	–	.1	–	–	.1	1.0	–	–	–	.1
Cuban	–	–	.1	.2	–	.1	–	.2	.1	.1
Other Hispanic	–	.4	–	.3	.4	.7	.2	.1	.1	.1
Not of Hispanic origin	99.8	99.2	98.8	99.5	99.2	97.6	99.6	99.5	99.7	99.6
PERCENT OF HOUSEHOLDERS WHITE, NOT OF HISPANIC ORIGIN										
Occupied housing units	**100.0**	**100.0**	**100.0**	**100.0**	**100.0**	**100.0**	**100.0**	**100.0**	**100.0**	**100.0**
White	59.2	71.3	75.1	69.2	99.4	62.8	80.3	93.0	78.3	95.8
Not of Hispanic origin	59.1	70.5	74.6	68.8	98.7	61.6	80.0	92.6	78.1	95.4

TIPSII [UPF] GH213 CENSUS90 71580800 07/28/93 10:47 AM MACHINE: C DATA:CENSUS90*H2TIPSDA13. 07/15/93 19:28:06 TAPE: NONE FRAME: 18
TSF:CENSUS90*92. 07/27/93 11:53:14 UTF:CENSUS90*93. 07/27/93 11:53:14 META:CENSUS90*H2TABLES13. 07/27/93 12:25:49

Table 4. **Occupied Housing Units by Race and Hispanic Origin of Householder: 1990**—Con.

[Data based on sample and subject to sampling variability, see text. For definitions of terms and meanings of symbols, see text]

County	Peach County	Pickens County	Pierce County	Pike County	Polk County	Pulaski County	Putnam County	Quitman County	Rabun County	Randolph County
RACE OF HOUSEHOLDER										
Occupied housing units	**7 142**	**5 386**	**4 807**	**3 526**	**12 519**	**3 098**	**5 229**	**857**	**4 630**	**2 815**
White	3 995	5 266	4 224	2 888	10 847	2 165	3 712	491	4 567	1 321
Black	3 037	79	573	612	1 575	924	1 479	363	25	1 494
American Indian, Eskimo, or Aleut	39	33	6	20	14	–	–	3	32	–
American Indian	39	33	6	20	14	–	–	3	32	–
Eskimo	–	–	–	–	–	–	–	–	–	–
Aleut	–	–	–	–	–	–	–	–	–	–
Asian or Pacific Islander	35	–	–	6	14	–	24	–	2	–
Asian	35	–	–	6	14	–	24	–	2	–
Chinese	6	–	–	–	–	–	–	–	–	–
Filipino	3	–	–	–	–	–	–	–	–	–
Japanese	–	–	–	–	8	–	–	–	–	–
Asian Indian	20	–	–	–	–	–	24	–	2	–
Korean	–	–	–	6	–	–	–	–	–	–
Vietnamese	–	–	–	–	6	–	–	–	–	–
Cambodian	–	–	–	–	–	–	–	–	–	–
Hmong	–	–	–	–	–	–	–	–	–	–
Laotian	–	–	–	–	–	–	–	–	–	–
Thai	–	–	–	–	–	–	–	–	–	–
Other Asian	6	–	–	–	–	–	–	–	–	–
Pacific Islander	–	–	–	–	–	–	–	–	–	–
Hawaiian	–	–	–	–	–	–	–	–	–	–
Samoan	–	–	–	–	–	–	–	–	–	–
Guamanian	–	–	–	–	–	–	–	–	–	–
Other Pacific Islander	–	–	–	–	–	–	–	–	–	–
Other race	36	8	4	–	69	9	14	–	4	–
HISPANIC ORIGIN OF HOUSEHOLDER										
Occupied housing units	**7 142**	**5 386**	**4 807**	**3 526**	**12 519**	**3 098**	**5 229**	**857**	**4 630**	**2 815**
Hispanic origin (of any race)	55	23	8	10	98	15	21	–	10	2
Mexican	36	20	8	–	82	9	21	–	8	2
Puerto Rican	9	–	–	–	–	–	–	–	–	–
Cuban	10	3	–	10	–	–	–	–	–	–
Other Hispanic	–	–	–	–	16	6	–	–	2	–
Dominican (Dominican Republic)	–	–	–	–	–	–	–	–	–	–
Central American	–	–	–	–	–	–	–	–	–	–
Costa Rican	–	–	–	–	–	–	–	–	–	–
Guatemalan	–	–	–	–	–	–	–	–	–	–
Honduran	–	–	–	–	–	–	–	–	–	–
Nicaraguan	–	–	–	–	–	–	–	–	–	–
Panamanian	–	–	–	–	–	–	–	–	–	–
Salvadoran	–	–	–	–	–	–	–	–	–	–
Other Central American	–	–	–	–	–	–	–	–	–	–
South American	–	–	–	–	–	–	–	–	–	–
Argentinean	–	–	–	–	–	–	–	–	–	–
Chilean	–	–	–	–	–	–	–	–	–	–
Colombian	–	–	–	–	–	–	–	–	–	–
Ecuadorian	–	–	–	–	–	–	–	–	–	–
Peruvian	–	–	–	–	–	–	–	–	–	–
Venezuelan	–	–	–	–	–	–	–	–	–	–
Other South American	–	–	–	–	–	–	–	–	–	–
All other Hispanic	–	–	–	–	16	6	–	–	2	–
Not of Hispanic origin	7 087	5 363	4 799	3 516	12 421	3 083	5 208	857	4 620	2 813
RACE AND HISPANIC ORIGIN OF HOUSEHOLDER										
Occupied housing units	**7 142**	**5 386**	**4 807**	**3 526**	**12 519**	**3 098**	**5 229**	**857**	**4 630**	**2 815**
White	3 995	5 266	4 224	2 888	10 847	2 165	3 712	491	4 567	1 321
Hispanic origin	10	3	4	–	29	–	7	–	6	–
Not of Hispanic origin	3 985	5 263	4 220	2 888	10 818	2 165	3 705	491	4 561	1 321
Black	3 037	79	573	612	1 575	924	1 479	363	25	1 494
Hispanic origin	9	–	–	10	–	6	–	–	–	2
Not of Hispanic origin	3 028	79	573	602	1 575	918	1 479	363	25	1 492
American Indian, Eskimo, or Aleut	39	33	6	20	14	–	–	3	32	–
Hispanic origin	–	12	–	–	–	–	–	–	–	–
Not of Hispanic origin	39	21	6	20	14	–	–	3	32	–
Asian or Pacific Islander	35	–	–	6	14	–	24	–	2	–
Hispanic origin	–	–	–	–	–	–	–	–	–	–
Not of Hispanic origin	35	–	–	6	14	–	24	–	2	–
Other race	36	8	4	–	69	9	14	–	4	–
Hispanic origin	36	8	4	–	69	9	14	–	4	–
Not of Hispanic origin	–	–	–	–	–	–	–	–	–	–
PERCENT DISTRIBUTION BY RACE OF HOUSEHOLDER										
Occupied housing units	**100.0**	**100.0**	**100.0**	**100.0**	**100.0**	**100.0**	**100.0**	**100.0**	**100.0**	**100.0**
White	55.9	97.8	87.9	81.9	86.6	69.9	71.0	57.3	98.6	46.9
Black	42.5	1.5	11.9	17.4	12.6	29.8	28.3	42.4	.5	53.1
American Indian, Eskimo, or Aleut	.5	.6	.1	.6	.1	–	–	.4	.7	–
American Indian	.5	.6	.1	.6	.1	–	–	.4	.7	–
Asian or Pacific Islander	.5	–	–	.2	.1	–	.5	–	–	–
Asian	.5	–	–	.2	.1	–	.5	–	–	–
Pacific Islander	–	–	–	–	–	–	–	–	–	–
Other race	.5	.1	.1	–	.6	.3	.3	–	.1	–
PERCENT DISTRIBUTION BY HISPANIC ORIGIN OF HOUSEHOLDER										
Occupied housing units	**100.0**	**100.0**	**100.0**	**100.0**	**100.0**	**100.0**	**100.0**	**100.0**	**100.0**	**100.0**
Hispanic origin (of any race)	.8	.4	.2	.3	.8	.5	.4	–	.2	.1
Mexican	.5	.4	.2	–	.7	.3	.4	–	.2	.1
Puerto Rican	.1	–	–	–	–	–	–	–	–	–
Cuban	.1	.1	–	.3	–	–	–	–	–	–
Other Hispanic	–	–	–	–	.1	.2	–	–	–	–
Not of Hispanic origin	99.2	99.6	99.8	99.7	99.2	99.5	99.6	100.0	99.8	99.9
PERCENT OF HOUSEHOLDERS WHITE, NOT OF HISPANIC ORIGIN										
Occupied housing units	**100.0**	**100.0**	**100.0**	**100.0**	**100.0**	**100.0**	**100.0**	**100.0**	**100.0**	**100.0**
White	55.9	97.8	87.9	81.9	86.6	69.9	71.0	57.3	98.6	46.9
Not of Hispanic origin	55.8	97.7	87.8	81.9	86.4	69.9	70.9	57.3	98.5	46.9

TIPSII [UPF] GH213 CENSUS90 71580800 07/28/93 10:47 AM MACHINE: C DATA:CENSUS90*H2TIPSDA13. 07/15/93 19:28:06 TAPE: NONE FRAME: 19
TSF:CENSUS90*92. 07/27/93 11:53:14 UTF:CENSUS90*93. 07/27/93 11:53:14 META:CENSUS90*H2TABLES13. 07/27/93 12:25:49

Table 4. **Occupied Housing Units by Race and Hispanic Origin of Householder: 1990**—Con.

[Data based on sample and subject to sampling variability, see text. For definitions of terms and meanings of symbols, see text]

County	Richmond County	Rockdale County	Schley County	Screven County	Seminole County	Spalding County	Stephens County	Stewart County	Sumter County	Talbot County
RACE OF HOUSEHOLDER										
Occupied housing units	**68 675**	**18 337**	**1 315**	**5 048**	**3 137**	**19 426**	**8 949**	**1 982**	**10 484**	**2 345**
White	41 101	16 830	875	3 047	2 245	14 326	7 907	827	6 010	983
Black	26 106	1 272	436	1 992	888	4 991	989	1 153	4 411	1 358
American Indian, Eskimo, or Aleut	220	66	–	–	–	39	13	–	16	2
American Indian	214	66	–	–	–	39	13	–	16	2
Eskimo	6	–	–	–	–	–	–	–	–	–
Aleut	–	–	–	–	–	–	–	–	–	–
Asian or Pacific Islander	857	111	–	9	4	39	32	–	31	–
Asian	801	111	–	9	4	39	32	–	31	–
Chinese	118	15	–	–	–	–	–	–	–	–
Filipino	107	–	–	–	–	–	15	–	–	–
Japanese	130	75	–	–	–	8	–	–	–	–
Asian Indian	162	16	–	7	–	23	7	–	26	–
Korean	154	5	–	–	–	8	–	–	5	–
Vietnamese	83	–	–	–	–	–	10	–	–	–
Cambodian	5	–	–	–	–	–	–	–	–	–
Hmong	–	–	–	–	–	–	–	–	–	–
Laotian	9	–	–	–	–	–	–	–	–	–
Thai	22	–	–	–	–	–	–	–	–	–
Other Asian	11	–	–	2	4	–	–	–	–	–
Pacific Islander	56	–	–	–	–	–	–	–	–	–
Hawaiian	48	–	–	–	–	–	–	–	–	–
Samoan	–	–	–	–	–	–	–	–	–	–
Guamanian	8	–	–	–	–	–	–	–	–	–
Other Pacific Islander	–	–	–	–	–	–	–	–	–	–
Other race	391	58	4	–	–	31	8	2	16	2
HISPANIC ORIGIN OF HOUSEHOLDER										
Occupied housing units	**68 675**	**18 337**	**1 315**	**5 048**	**3 137**	**19 426**	**8 949**	**1 982**	**10 484**	**2 345**
Hispanic origin (of any race)	960	179	6	6	11	104	63	2	41	9
Mexican	260	91	6	6	2	36	12	–	21	8
Puerto Rican	369	18	–	–	–	13	4	–	1	–
Cuban	64	8	–	–	–	–	7	–	–	1
Other Hispanic	267	62	–	–	9	55	40	2	19	–
Dominican (Dominican Republic)	10	–	–	–	–	–	–	–	–	–
Central American	71	12	–	–	4	–	–	–	–	–
Costa Rican	9	–	–	–	–	–	–	–	–	–
Guatemalan	2	–	–	–	–	–	–	–	–	–
Honduran	–	–	–	–	–	–	–	–	–	–
Nicaraguan	–	–	–	–	4	–	–	–	–	–
Panamanian	53	–	–	–	–	–	–	–	–	–
Salvadoran	7	–	–	–	–	–	–	–	–	–
Other Central American	–	12	–	–	–	–	–	–	–	–
South American	30	10	–	–	–	12	22	2	6	–
Argentinean	11	–	–	–	–	–	–	–	–	–
Chilean	–	–	–	–	–	–	–	–	–	–
Colombian	4	–	–	–	–	12	7	–	6	–
Ecuadorian	–	–	–	–	–	–	4	–	–	–
Peruvian	8	10	–	–	–	–	5	–	–	–
Venezuelan	7	–	–	–	–	–	6	2	–	–
Other South American	–	–	–	–	–	–	–	–	–	–
All other Hispanic	156	40	–	–	5	43	18	–	13	–
Not of Hispanic origin	67 715	18 158	1 309	5 042	3 126	19 322	8 886	1 980	10 443	2 336
RACE AND HISPANIC ORIGIN OF HOUSEHOLDER										
Occupied housing units	**68 675**	**18 337**	**1 315**	**5 048**	**3 137**	**19 426**	**8 949**	**1 982**	**10 484**	**2 345**
White	41 101	16 830	875	3 047	2 245	14 326	7 907	827	6 010	983
Hispanic origin	459	133	2	4	2	66	51	–	12	7
Not of Hispanic origin	40 642	16 697	873	3 043	2 243	14 260	7 856	827	5 998	976
Black	26 106	1 272	436	1 992	888	4 991	989	1 153	4 411	1 358
Hispanic origin	94	–	–	–	5	7	4	–	13	–
Not of Hispanic origin	26 012	1 272	436	1 992	883	4 984	985	1 153	4 398	1 358
American Indian, Eskimo, or Aleut	220	66	–	–	–	39	13	–	16	2
Hispanic origin	19	–	–	–	–	–	–	–	–	–
Not of Hispanic origin	201	66	–	–	–	39	13	–	16	2
Asian or Pacific Islander	857	111	–	9	4	39	32	–	31	–
Hispanic origin	28	–	–	2	4	–	–	–	–	–
Not of Hispanic origin	829	111	–	7	–	39	32	–	31	–
Other race	391	58	4	–	–	31	8	2	16	2
Hispanic origin	360	46	4	–	–	31	8	2	16	2
Not of Hispanic origin	31	12	–	–	–	–	–	–	–	–
PERCENT DISTRIBUTION BY RACE OF HOUSEHOLDER										
Occupied housing units	**100.0**	**100.0**	**100.0**	**100.0**	**100.0**	**100.0**	**100.0**	**100.0**	**100.0**	**100.0**
White	59.8	91.8	66.5	60.4	71.6	73.7	88.4	41.7	57.3	41.9
Black	38.0	6.9	33.2	39.5	28.3	25.7	11.1	58.2	42.1	57.9
American Indian, Eskimo, or Aleut	.3	.4	–	–	–	.2	.1	–	.2	.1
American Indian	.3	.4	–	–	–	.2	.1	–	.2	.1
Asian or Pacific Islander	1.2	.6	–	.2	.1	.2	.4	–	.3	–
Asian	1.2	.6	–	.2	.1	.2	.4	–	.3	–
Pacific Islander	.1	–	–	–	–	–	–	–	–	–
Other race	.6	.3	.3	–	–	.2	.1	.1	.2	.1
PERCENT DISTRIBUTION BY HISPANIC ORIGIN OF HOUSEHOLDER										
Occupied housing units	**100.0**	**100.0**	**100.0**	**100.0**	**100.0**	**100.0**	**100.0**	**100.0**	**100.0**	**100.0**
Hispanic origin (of any race)	1.4	1.0	.5	.1	.4	.5	.7	.1	.4	.4
Mexican	.4	.5	.5	.1	.1	.2	.1	–	.2	.3
Puerto Rican	.5	.1	–	–	–	.1	–	–	–	–
Cuban	.1	–	–	–	–	–	.1	–	–	–
Other Hispanic	.4	.3	–	–	.3	.3	.4	.1	.2	–
Not of Hispanic origin	98.6	99.0	99.5	99.9	99.6	99.5	99.3	99.9	99.6	99.6
PERCENT OF HOUSEHOLDERS WHITE, NOT OF HISPANIC ORIGIN										
Occupied housing units	**100.0**	**100.0**	**100.0**	**100.0**	**100.0**	**100.0**	**100.0**	**100.0**	**100.0**	**100.0**
White	59.8	91.8	66.5	60.4	71.6	73.7	88.4	41.7	57.3	41.9
Not of Hispanic origin	59.2	91.1	66.4	60.3	71.5	73.4	87.8	41.7	57.2	41.6

TIPSII [UPF] GH213 CENSUS90 71580800 07/28/93 10:47 AM MACHINE: C DATA:CENSUS90*H2TIPSDA13. 07/15/93 19:28:06 TAPE: NONE FRAME: 20
TSF:CENSUS90*92. 07/27/93 11:53:14 UTF:CENSUS90*93. 07/27/93 11:53:14 META:CENSUS90*H2TABLES13. 07/27/93 12:25:49

Table 4. **Occupied Housing Units by Race and Hispanic Origin of Householder: 1990**—Con.

[Data based on sample and subject to sampling variability, see text. For definitions of terms and meanings of symbols, see text]

County	Taliaferro County	Tattnall County	Taylor County	Telfair County	Terrell County	Thomas County	Tift County	Toombs County	Towns County	Treutlen County
RACE OF HOUSEHOLDER										
Occupied housing units	**727**	**5 845**	**2 804**	**4 017**	**3 738**	**14 323**	**12 184**	**8 804**	**2 812**	**2 158**
White	319	4 568	1 730	2 786	1 775	9 328	9 219	6 751	2 802	1 570
Black	408	1 229	1 072	1 212	1 963	4 918	2 826	1 921	–	582
American Indian, Eskimo, or Aleut	–	9	–	2	–	18	15	17	10	6
American Indian	–	9	–	2	–	18	15	17	10	6
Eskimo	–	–	–	–	–	–	–	–	–	–
Aleut	–	–	–	–	–	–	–	–	–	–
Asian or Pacific Islander	–	5	2	–	–	9	51	27	–	–
Asian	–	5	2	–	–	9	51	22	–	–
Chinese	–	–	2	–	–	–	–	–	–	–
Filipino	–	–	–	–	–	–	–	5	–	–
Japanese	–	–	–	–	–	2	34	2	–	–
Asian Indian	–	–	–	–	–	7	9	15	–	–
Korean	–	5	–	–	–	–	8	–	–	–
Vietnamese	–	–	–	–	–	–	–	–	–	–
Cambodian	–	–	–	–	–	–	–	–	–	–
Hmong	–	–	–	–	–	–	–	–	–	–
Laotian	–	–	–	–	–	–	–	–	–	–
Thai	–	–	–	–	–	–	–	–	–	–
Other Asian	–	–	–	–	–	–	–	–	–	–
Pacific Islander	–	–	–	–	–	–	–	5	–	–
Hawaiian	–	–	–	–	–	–	–	–	–	–
Samoan	–	–	–	–	–	–	–	–	–	–
Guamanian	–	–	–	–	–	–	–	5	–	–
Other Pacific Islander	–	–	–	–	–	–	–	–	–	–
Other race	–	34	–	17	–	50	73	88	–	–
HISPANIC ORIGIN OF HOUSEHOLDER										
Occupied housing units	**727**	**5 845**	**2 804**	**4 017**	**3 738**	**14 323**	**12 184**	**8 804**	**2 812**	**2 158**
Hispanic origin (of any race)	2	50	4	17	–	91	134	122	12	–
Mexican	–	34	–	17	–	50	81	93	–	–
Puerto Rican	–	4	–	–	–	6	15	–	–	–
Cuban	–	–	–	–	–	–	–	–	–	–
Other Hispanic	2	12	4	–	–	35	38	29	12	–
Dominican (Dominican Republic)	–	–	–	–	–	–	–	–	–	–
Central American	–	–	–	–	–	23	2	–	–	–
Costa Rican	–	–	–	–	–	–	2	–	–	–
Guatemalan	–	–	–	–	–	–	–	–	–	–
Honduran	–	–	–	–	–	–	–	–	–	–
Nicaraguan	–	–	–	–	–	–	–	–	–	–
Panamanian	–	–	–	–	–	23	–	–	–	–
Salvadoran	–	–	–	–	–	–	–	–	–	–
Other Central American	–	–	–	–	–	–	–	–	–	–
South American	–	–	–	–	–	–	17	–	–	–
Argentinean	–	–	–	–	–	–	–	–	–	–
Chilean	–	–	–	–	–	–	–	–	–	–
Colombian	–	–	–	–	–	–	8	–	–	–
Ecuadorian	–	–	–	–	–	–	–	–	–	–
Peruvian	–	–	–	–	–	–	–	–	–	–
Venezuelan	–	–	–	–	–	–	–	–	–	–
Other South American	–	–	–	–	–	–	9	–	–	–
All other Hispanic	2	12	4	–	–	12	19	29	12	–
Not of Hispanic origin	725	5 795	2 800	4 000	3 738	14 232	12 050	8 682	2 800	2 158
RACE AND HISPANIC ORIGIN OF HOUSEHOLDER										
Occupied housing units	**727**	**5 845**	**2 804**	**4 017**	**3 738**	**14 323**	**12 184**	**8 804**	**2 812**	**2 158**
White	319	4 568	1 730	2 786	1 775	9 328	9 219	6 751	2 802	1 570
Hispanic origin	–	12	2	–	–	43	30	34	12	–
Not of Hispanic origin	319	4 556	1 728	2 786	1 775	9 285	9 189	6 717	2 790	1 570
Black	408	1 229	1 072	1 212	1 963	4 918	2 826	1 921	–	582
Hispanic origin	2	4	2	–	–	4	31	–	–	–
Not of Hispanic origin	406	1 225	1 070	1 212	1 963	4 914	2 795	1 921	–	582
American Indian, Eskimo, or Aleut	–	9	–	2	–	18	15	17	10	6
Hispanic origin	–	–	–	–	–	–	–	–	–	–
Not of Hispanic origin	–	9	–	2	–	18	15	17	10	6
Asian or Pacific Islander	–	5	2	–	–	9	51	27	–	–
Hispanic origin	–	–	–	–	–	–	–	–	–	–
Not of Hispanic origin	–	5	2	–	–	9	51	27	–	–
Other race	–	34	–	17	–	50	73	88	–	–
Hispanic origin	–	34	–	17	–	44	73	88	–	–
Not of Hispanic origin	–	–	–	–	–	6	–	–	–	–
PERCENT DISTRIBUTION BY RACE OF HOUSEHOLDER										
Occupied housing units	**100.0**	**100.0**	**100.0**	**100.0**	**100.0**	**100.0**	**100.0**	**100.0**	**100.0**	**100.0**
White	43.9	78.2	61.7	69.4	47.5	65.1	75.7	76.7	99.6	72.8
Black	56.1	21.0	38.2	30.2	52.5	34.3	23.2	21.8	–	27.0
American Indian, Eskimo, or Aleut	–	.2	–	–	–	.1	.1	.2	.4	.3
American Indian	–	.2	–	–	–	.1	.1	.2	.4	.3
Asian or Pacific Islander	–	.1	.1	–	–	.1	.4	.3	–	–
Asian	–	.1	.1	–	–	.1	.4	.2	–	–
Pacific Islander	–	–	–	–	–	–	–	.1	–	–
Other race	–	.6	–	.4	–	.3	.6	1.0	–	–
PERCENT DISTRIBUTION BY HISPANIC ORIGIN OF HOUSEHOLDER										
Occupied housing units	**100.0**	**100.0**	**100.0**	**100.0**	**100.0**	**100.0**	**100.0**	**100.0**	**100.0**	**100.0**
Hispanic origin (of any race)	.3	.9	.1	.4	–	.6	1.1	1.4	.4	–
Mexican	–	.6	–	.4	–	.3	.7	1.1	–	–
Puerto Rican	–	.1	–	–	–	–	.1	–	–	–
Cuban	–	–	–	–	–	–	–	–	–	–
Other Hispanic	.3	.2	.1	–	–	.2	.3	.3	.4	–
Not of Hispanic origin	99.7	99.1	99.9	99.6	100.0	99.4	98.9	98.6	99.6	100.0
PERCENT OF HOUSEHOLDERS WHITE, NOT OF HISPANIC ORIGIN										
Occupied housing units	**100.0**	**100.0**	**100.0**	**100.0**	**100.0**	**100.0**	**100.0**	**100.0**	**100.0**	**100.0**
White	43.9	78.2	61.7	69.4	47.5	65.1	75.7	76.7	99.6	72.8
Not of Hispanic origin	43.9	77.9	61.6	69.4	47.5	64.8	75.4	76.3	99.2	72.8

TIPSII [UPF] GH213 CENSUS90 71580800 07/28/93 10:47 AM MACHINE: C DATA:CENSUS90*H2TIPSDA13. 07/15/93 19:28:06 TAPE: NONE FRAME: 21
TSF:CENSUS90*92. 07/27/93 11:53:14 UTF:CENSUS90*93. 07/27/93 11:53:14 META:CENSUS90*H2TABLES13. 07/27/93 12:25:49

Table 4. **Occupied Housing Units by Race and Hispanic Origin of Householder: 1990**—Con.

[Data based on sample and subject to sampling variability, see text. For definitions of terms and meanings of symbols, see text]

County	Troup County	Turner County	Twiggs County	Union County	Upson County	Walker County	Walton County	Ware County	Warren County	Washington County
RACE OF HOUSEHOLDER										
Occupied housing units	**20 371**	**3 043**	**3 296**	**4 709**	**9 911**	**21 697**	**13 433**	**13 046**	**2 130**	**6 739**
White	14 754	2 026	1 940	4 688	7 435	20 908	11 097	10 001	992	3 609
Black	5 493	1 011	1 351	–	2 446	687	2 245	2 986	1 134	3 128
American Indian, Eskimo, or Aleut	22	–	2	21	–	87	30	29	–	–
American Indian	15	–	2	21	–	87	30	29	–	–
Eskimo	7	–	–	–	–	–	–	–	–	–
Aleut	–	–	–	–	–	–	–	–	–	–
Asian or Pacific Islander	78	6	3	–	30	13	40	24	4	–
Asian	78	6	–	–	30	13	40	24	4	–
Chinese	5	–	–	–	–	–	14	–	–	–
Filipino	–	–	–	–	–	–	–	–	–	–
Japanese	47	–	–	–	8	5	4	–	–	–
Asian Indian	8	6	–	–	–	8	5	15	4	–
Korean	18	–	–	–	–	–	–	–	–	–
Vietnamese	–	–	–	–	–	–	–	9	–	–
Cambodian	–	–	–	–	–	–	–	–	–	–
Hmong	–	–	–	–	–	–	–	–	–	–
Laotian	–	–	–	–	–	–	–	–	–	–
Thai	–	–	–	–	12	–	–	–	–	–
Other Asian	–	–	–	–	10	–	17	–	–	–
Pacific Islander	–	–	3	–	–	–	–	–	–	–
Hawaiian	–	–	–	–	–	–	–	–	–	–
Samoan	–	–	3	–	–	–	–	–	–	–
Guamanian	–	–	–	–	–	–	–	–	–	–
Other Pacific Islander	–	–	–	–	–	–	–	–	–	–
Other race	24	–	–	–	–	2	21	6	–	2
HISPANIC ORIGIN OF HOUSEHOLDER										
Occupied housing units	**20 371**	**3 043**	**3 296**	**4 709**	**9 911**	**21 697**	**13 433**	**13 046**	**2 130**	**6 739**
Hispanic origin (of any race)	102	–	2	11	14	44	70	51	–	13
Mexican	34	–	–	9	–	4	28	11	–	7
Puerto Rican	25	–	–	–	–	–	8	9	–	–
Cuban	11	–	–	2	–	–	11	–	–	–
Other Hispanic	32	–	2	–	14	40	23	31	–	6
Dominican (Dominican Republic)	–	–	–	–	–	5	–	–	–	–
Central American	5	–	–	–	–	–	5	6	–	–
Costa Rican	–	–	–	–	–	–	–	–	–	–
Guatemalan	–	–	–	–	–	–	–	–	–	–
Honduran	–	–	–	–	–	–	–	–	–	–
Nicaraguan	–	–	–	–	–	–	5	–	–	–
Panamanian	–	–	–	–	–	–	–	6	–	–
Salvadoran	5	–	–	–	–	–	–	–	–	–
Other Central American	–	–	–	–	–	–	–	–	–	–
South American	8	–	–	–	–	–	–	–	–	–
Argentinean	–	–	–	–	–	–	–	–	–	–
Chilean	8	–	–	–	–	–	–	–	–	–
Colombian	–	–	–	–	–	–	–	–	–	–
Ecuadorian	–	–	–	–	–	–	–	–	–	–
Peruvian	–	–	–	–	–	–	–	–	–	–
Venezuelan	–	–	–	–	–	–	–	–	–	–
Other South American	–	–	–	–	–	–	–	–	–	–
All other Hispanic	19	–	2	–	14	35	18	25	–	6
Not of Hispanic origin	20 269	3 043	3 294	4 698	9 897	21 653	13 363	12 995	2 130	6 726
RACE AND HISPANIC ORIGIN OF HOUSEHOLDER										
Occupied housing units	**20 371**	**3 043**	**3 296**	**4 709**	**9 911**	**21 697**	**13 433**	**13 046**	**2 130**	**6 739**
White	14 754	2 026	1 940	4 688	7 435	20 908	11 097	10 001	992	3 609
Hispanic origin	78	–	–	11	14	42	49	22	–	5
Not of Hispanic origin	14 676	2 026	1 940	4 677	7 421	20 866	11 048	9 979	992	3 604
Black	5 493	1 011	1 351	–	2 446	687	2 245	2 986	1 134	3 128
Hispanic origin	–	–	2	–	–	–	–	17	–	8
Not of Hispanic origin	5 493	1 011	1 349	–	2 446	687	2 245	2 969	1 134	3 120
American Indian, Eskimo, or Aleut	22	–	2	21	–	87	30	29	–	–
Hispanic origin	–	–	–	–	–	–	–	6	–	–
Not of Hispanic origin	22	–	2	21	–	87	30	23	–	–
Asian or Pacific Islander	78	6	3	–	30	13	40	24	4	–
Hispanic origin	–	–	–	–	–	–	–	–	–	–
Not of Hispanic origin	78	6	3	–	30	13	40	24	4	–
Other race	24	–	–	–	–	2	21	6	–	2
Hispanic origin	24	–	–	–	–	2	21	6	–	–
Not of Hispanic origin	–	–	–	–	–	–	–	–	–	2
PERCENT DISTRIBUTION BY RACE OF HOUSEHOLDER										
Occupied housing units	**100.0**	**100.0**	**100.0**	**100.0**	**100.0**	**100.0**	**100.0**	**100.0**	**100.0**	**100.0**
White	72.4	66.6	58.9	99.6	75.0	96.4	82.6	76.7	46.6	53.6
Black	27.0	33.2	41.0	–	24.7	3.2	16.7	22.9	53.2	46.4
American Indian, Eskimo, or Aleut	.1	–	.1	.4	–	.4	.2	.2	–	–
American Indian	.1	–	.1	.4	–	.4	.2	.2	–	–
Asian or Pacific Islander	.4	.2	.1	–	.3	.1	.3	.2	.2	–
Asian	.4	.2	–	–	.3	.1	.3	.2	.2	–
Pacific Islander	–	–	.1	–	–	–	–	–	–	–
Other race	.1	–	–	–	–	–	.2	–	–	–
PERCENT DISTRIBUTION BY HISPANIC ORIGIN OF HOUSEHOLDER										
Occupied housing units	**100.0**	**100.0**	**100.0**	**100.0**	**100.0**	**100.0**	**100.0**	**100.0**	**100.0**	**100.0**
Hispanic origin (of any race)	.5	–	.1	.2	.1	.2	.5	.4	–	.2
Mexican	.2	–	–	.2	–	–	.2	.1	–	.1
Puerto Rican	.1	–	–	–	–	–	.1	.1	–	–
Cuban	.1	–	–	–	–	–	.1	–	–	–
Other Hispanic	.2	–	.1	–	.1	.2	.2	.2	–	.1
Not of Hispanic origin	99.5	100.0	99.9	99.8	99.9	99.8	99.5	99.6	100.0	99.8
PERCENT OF HOUSEHOLDERS WHITE, NOT OF HISPANIC ORIGIN										
Occupied housing units	**100.0**	**100.0**	**100.0**	**100.0**	**100.0**	**100.0**	**100.0**	**100.0**	**100.0**	**100.0**
White	72.4	66.6	58.9	99.6	75.0	96.4	82.6	76.7	46.6	53.6
Not of Hispanic origin	72.0	66.6	58.9	99.3	74.9	96.2	82.2	76.5	46.6	53.5

TIPSII [UPF] GH213 CENSUS90 71580800 07/28/93 10:47 AM MACHINE: C DATA:CENSUS90*H2TIPSDA13. 07/15/93 19:28:06 TAPE: NONE FRAME: 22
TSF:CENSUS90*92. 07/27/93 11:53:14 UTF:CENSUS90*93. 07/27/93 11:53:14 META:CENSUS90*H2TABLES13. 07/27/93 12:25:49

Table 4. **Occupied Housing Units by Race and Hispanic Origin of Householder: 1990**—Con.

[Data based on sample and subject to sampling variability, see text. For definitions of terms and meanings of symbols, see text]

County	Wayne County	Webster County	Wheeler County	White County	Whitfield County	Wilcox County	Wilkes County	Wilkinson County	Worth County
RACE OF HOUSEHOLDER									
Occupied housing units	**7 922**	**798**	**1 786**	**4 907**	**26 859**	**2 511**	**4 022**	**3 619**	**6 895**
White	6 602	427	1 345	4 770	25 410	1 830	2 300	2 296	5 002
Black	1 306	371	441	111	1 009	675	1 689	1 320	1 824
American Indian, Eskimo, or Aleut	5	–	–	–	41	6	14	–	44
American Indian	5	–	–	–	41	6	14	–	44
Eskimo	–	–	–	–	–	–	–	–	–
Aleut	–	–	–	–	–	–	–	–	–
Asian or Pacific Islander	9	–	–	11	74	–	17	–	–
Asian	9	–	–	11	74	–	17	–	–
Chinese	–	–	–	1	14	–	–	–	–
Filipino	–	–	–	–	15	–	9	–	–
Japanese	–	–	–	10	–	–	–	–	–
Asian Indian	9	–	–	–	38	–	8	–	–
Korean	–	–	–	–	–	–	–	–	–
Vietnamese	–	–	–	–	7	–	–	–	–
Cambodian	–	–	–	–	–	–	–	–	–
Hmong	–	–	–	–	–	–	–	–	–
Laotian	–	–	–	–	–	–	–	–	–
Thai	–	–	–	–	–	–	–	–	–
Other Asian	–	–	–	–	–	–	–	–	–
Pacific Islander	–	–	–	–	–	–	–	–	–
Hawaiian	–	–	–	–	–	–	–	–	–
Samoan	–	–	–	–	–	–	–	–	–
Guamanian	–	–	–	–	–	–	–	–	–
Other Pacific Islander	–	–	–	–	–	–	–	–	–
Other race	–	–	–	15	325	–	2	3	25
HISPANIC ORIGIN OF HOUSEHOLDER									
Occupied housing units	**7 922**	**798**	**1 786**	**4 907**	**26 859**	**2 511**	**4 022**	**3 619**	**6 895**
Hispanic origin (of any race)	54	–	9	24	504	2	30	3	40
Mexican	22	–	7	15	445	–	2	3	25
Puerto Rican	10	–	–	9	9	–	7	–	12
Cuban	–	–	–	–	5	–	–	–	–
Other Hispanic	22	–	2	–	45	2	21	–	3
Dominican (Dominican Republic)	–	–	–	–	–	–	–	–	–
Central American	–	–	–	–	–	–	–	–	–
Costa Rican	–	–	–	–	–	–	–	–	–
Guatemalan	–	–	–	–	–	–	–	–	–
Honduran	–	–	–	–	–	–	–	–	–
Nicaraguan	–	–	–	–	–	–	–	–	–
Panamanian	–	–	–	–	–	–	–	–	–
Salvadoran	–	–	–	–	–	–	–	–	–
Other Central American	–	–	–	–	–	–	–	–	–
South American	–	–	–	–	14	–	–	–	–
Argentinean	–	–	–	–	–	–	–	–	–
Chilean	–	–	–	–	–	–	–	–	–
Colombian	–	–	–	–	14	–	–	–	–
Ecuadorian	–	–	–	–	–	–	–	–	–
Peruvian	–	–	–	–	–	–	–	–	–
Venezuelan	–	–	–	–	–	–	–	–	–
Other South American	–	–	–	–	–	–	–	–	–
All other Hispanic	22	–	2	–	31	2	21	–	3
Not of Hispanic origin	7 868	798	1 777	4 883	26 355	2 509	3 992	3 616	6 855
RACE AND HISPANIC ORIGIN OF HOUSEHOLDER									
Occupied housing units	**7 922**	**798**	**1 786**	**4 907**	**26 859**	**2 511**	**4 022**	**3 619**	**6 895**
White	6 602	427	1 345	4 770	25 410	1 830	2 300	2 296	5 002
Hispanic origin	54	–	9	9	164	2	6	–	12
Not of Hispanic origin	6 548	427	1 336	4 761	25 246	1 828	2 294	2 296	4 990
Black	1 306	371	441	111	1 009	675	1 689	1 320	1 824
Hispanic origin	–	–	–	–	15	–	13	–	–
Not of Hispanic origin	1 306	371	441	111	994	675	1 676	1 320	1 824
American Indian, Eskimo, or Aleut	5	–	–	–	41	6	14	–	44
Hispanic origin	–	–	–	–	–	–	–	–	3
Not of Hispanic origin	5	–	–	–	41	6	14	–	41
Asian or Pacific Islander	9	–	–	11	74	–	17	–	–
Hispanic origin	–	–	–	–	–	–	9	–	–
Not of Hispanic origin	9	–	–	11	74	–	8	–	–
Other race	–	–	–	15	325	–	2	3	25
Hispanic origin	–	–	–	15	325	–	2	3	25
Not of Hispanic origin	–	–	–	–	–	–	–	–	–
PERCENT DISTRIBUTION BY RACE OF HOUSEHOLDER									
Occupied housing units	**100.0**	**100.0**	**100.0**	**100.0**	**100.0**	**100.0**	**100.0**	**100.0**	**100.0**
White	83.3	53.5	75.3	97.2	94.6	72.9	57.2	63.4	72.5
Black	16.5	46.5	24.7	2.3	3.8	26.9	42.0	36.5	26.5
American Indian, Eskimo, or Aleut	.1	–	–	–	.2	.2	.3	–	.6
American Indian	.1	–	–	–	.2	.2	.3	–	.6
Asian or Pacific Islander	.1	–	–	.2	.3	–	.4	–	–
Asian	.1	–	–	.2	.3	–	.4	–	–
Pacific Islander	–	–	–	–	–	–	–	–	–
Other race	–	–	–	.3	1.2	–	–	.1	.4
PERCENT DISTRIBUTION BY HISPANIC ORIGIN OF HOUSEHOLDER									
Occupied housing units	**100.0**	**100.0**	**100.0**	**100.0**	**100.0**	**100.0**	**100.0**	**100.0**	**100.0**
Hispanic origin (of any race)	.7	–	.5	.5	1.9	.1	.7	.1	.6
Mexican	.3	–	.4	.3	1.7	–	–	.1	.4
Puerto Rican	.1	–	–	.2	–	–	.2	–	.2
Cuban	–	–	–	–	–	–	–	–	–
Other Hispanic	.3	–	.1	–	.2	.1	.5	–	–
Not of Hispanic origin	99.3	100.0	99.5	99.5	98.1	99.9	99.3	99.9	99.4
PERCENT OF HOUSEHOLDERS WHITE, NOT OF HISPANIC ORIGIN									
Occupied housing units	**100.0**	**100.0**	**100.0**	**100.0**	**100.0**	**100.0**	**100.0**	**100.0**	**100.0**
White	83.3	53.5	75.3	97.2	94.6	72.9	57.2	63.4	72.5
Not of Hispanic origin	82.7	53.5	74.8	97.0	94.0	72.8	57.0	63.4	72.4

TIPSII [UPF] GH213 CENSUS90 71580800 07/28/93 10:47 AM MACHINE: C DATA:CENSUS90*H2TIPSDA13. 07/15/93 19:28:06 TAPE: NONE FRAME: 23
TSF:CENSUS90*92. 07/27/93 11:53:14 UTF:CENSUS90*93. 07/27/93 11:53:14 META:CENSUS90*H2TABLES13. 07/27/93 12:25:49

Table 5. Occupied Housing Units by Race and Hispanic Origin of Householder: 1990

[Data based on sample and subject to sampling variability, see text. For definitions of terms and meanings of symbols, see text]

Place and [In Selected States] County Subdivision [2,500 or More Persons]	Acworth city	Adel city	Albany city	Alma city	Alpharetta city	Americus city	Ashburn city	Athens city	Atlanta city	Auburn city
RACE OF HOUSEHOLDER										
Occupied housing units	**1 758**	**1 797**	**27 926**	**1 397**	**5 265**	**5 809**	**1 642**	**17 012**	**155 752**	**1 108**
White	1 662	1 017	14 192	1 043	5 081	2 940	807	11 687	60 718	1 072
Black	71	772	13 511	343	110	2 846	835	4 756	92 812	20
American Indian, Eskimo, or Aleut	5	8	62	–	22	–	–	9	286	–
American Indian	5	8	62	–	22	–	–	9	275	–
Eskimo	–	–	–	–	–	–	–	–	11	–
Aleut	–	–	–	–	–	–	–	–	–	–
Asian or Pacific Islander	–	–	110	–	19	11	–	512	1 032	4
Asian	–	–	110	–	19	11	–	512	1 024	4
Chinese	–	–	40	–	12	–	–	244	278	–
Filipino	–	–	28	–	–	–	–	20	36	–
Japanese	–	–	–	–	–	–	–	14	93	–
Asian Indian	–	–	29	–	7	6	–	65	156	–
Korean	–	–	–	–	–	5	–	135	281	–
Vietnamese	–	–	–	–	–	–	–	–	74	–
Cambodian	–	–	–	–	–	–	–	–	11	–
Hmong	–	–	–	–	–	–	–	–	–	2
Laotian	–	–	–	–	–	–	–	–	–	–
Thai	–	–	13	–	–	–	–	–	20	–
Other Asian	–	–	–	–	–	–	–	34	75	2
Pacific Islander	–	–	–	–	–	–	–	–	8	–
Hawaiian	–	–	–	–	–	–	–	–	–	–
Samoan	–	–	–	–	–	–	–	–	–	–
Guamanian	–	–	–	–	–	–	–	–	–	–
Other Pacific Islander	–	–	–	–	–	–	–	–	8	–
Other race	20	–	51	11	33	12	–	48	904	12
HISPANIC ORIGIN OF HOUSEHOLDER										
Occupied housing units	**1 758**	**1 797**	**27 926**	**1 397**	**5 265**	**5 809**	**1 642**	**17 012**	**155 752**	**1 108**
Hispanic origin (of any race)	23	–	161	18	79	25	–	255	2 363	22
Mexican	23	–	67	11	17	13	–	68	882	16
Puerto Rican	–	–	25	–	17	–	–	30	281	–
Cuban	–	–	7	7	29	–	–	15	366	–
Other Hispanic	–	–	62	–	16	12	–	142	834	6
Dominican (Dominican Republic)	–	–	–	–	–	–	–	8	18	–
Central American	–	–	5	–	–	–	–	–	177	–
Costa Rican	–	–	5	–	–	–	–	–	16	–
Guatemalan	–	–	–	–	–	–	–	–	11	–
Honduran	–	–	–	–	–	–	–	–	–	–
Nicaraguan	–	–	–	–	–	–	–	–	9	–
Panamanian	–	–	–	–	–	–	–	–	90	–
Salvadoran	–	–	–	–	–	–	–	–	51	–
Other Central American	–	–	–	–	–	–	–	–	–	–
South American	–	–	6	–	9	6	–	74	236	3
Argentinean	–	–	–	–	–	–	–	9	5	–
Chilean	–	–	–	–	–	–	–	–	18	–
Colombian	–	–	6	–	–	6	–	7	180	–
Ecuadorian	–	–	–	–	–	–	–	7	–	3
Peruvian	–	–	–	–	–	–	–	21	11	–
Venezuelan	–	–	–	–	9	–	–	19	22	–
Other South American	–	–	–	–	–	–	–	11	–	–
All other Hispanic	–	–	51	–	7	6	–	60	403	3
Not of Hispanic origin	1 735	1 797	27 765	1 379	5 186	5 784	1 642	16 757	153 389	1 086
RACE AND HISPANIC ORIGIN OF HOUSEHOLDER										
Occupied housing units	**1 758**	**1 797**	**27 926**	**1 397**	**5 265**	**5 809**	**1 642**	**17 012**	**155 752**	**1 108**
White	1 662	1 017	14 192	1 043	5 081	2 940	807	11 687	60 718	1 072
Hispanic origin	–	–	73	7	46	5	–	179	1 148	10
Not of Hispanic origin	1 662	1 017	14 119	1 036	5 035	2 935	807	11 508	59 570	1 062
Black	71	772	13 511	343	110	2 846	835	4 756	92 812	20
Hispanic origin	3	–	37	–	–	8	–	23	307	–
Not of Hispanic origin	68	772	13 474	343	110	2 838	835	4 733	92 505	20
American Indian, Eskimo, or Aleut	5	8	62	–	22	–	–	9	286	–
Hispanic origin	–	–	–	–	–	–	–	–	19	–
Not of Hispanic origin	5	8	62	–	22	–	–	9	267	–
Asian or Pacific Islander	–	–	110	–	19	11	–	512	1 032	4
Hispanic origin	–	–	–	–	–	–	–	12	8	–
Not of Hispanic origin	–	–	110	–	19	11	–	500	1 024	4
Other race	20	–	51	11	33	12	–	48	904	12
Hispanic origin	20	–	51	11	33	12	–	41	881	12
Not of Hispanic origin	–	–	–	–	–	–	–	7	23	–
PERCENT DISTRIBUTION BY RACE OF HOUSEHOLDER										
Occupied housing units	**100.0**	**100.0**	**100.0**	**100.0**	**100.0**	**100.0**	**100.0**	**100.0**	**100.0**	**100.0**
White	94.5	56.6	50.8	74.7	96.5	50.6	49.1	68.7	39.0	96.8
Black	4.0	43.0	48.4	24.6	2.1	49.0	50.9	28.0	59.6	1.8
American Indian, Eskimo, or Aleut	.3	.4	.2	–	.4	–	–	.1	.2	–
American Indian	.3	.4	.2	–	.4	–	–	.1	.2	–
Asian or Pacific Islander	–	–	.4	–	.4	.2	–	3.0	.7	.4
Asian	–	–	.4	–	.4	.2	–	3.0	.7	.4
Pacific Islander	–	–	–	–	–	–	–	–	–	–
Other race	1.1	–	.2	.8	.6	.2	–	.3	.6	1.1
PERCENT DISTRIBUTION BY HISPANIC ORIGIN OF HOUSEHOLDER										
Occupied housing units	**100.0**	**100.0**	**100.0**	**100.0**	**100.0**	**100.0**	**100.0**	**100.0**	**100.0**	**100.0**
Hispanic origin (of any race)	1.3	–	.6	1.3	1.5	.4	–	1.5	1.5	2.0
Mexican	1.3	–	.2	.8	.3	.2	–	.4	.6	1.4
Puerto Rican	–	–	.1	–	.3	–	–	.2	.2	–
Cuban	–	–	–	.5	.6	–	–	.1	.2	–
Other Hispanic	–	–	.2	–	.3	.2	–	.8	.5	.5
Not of Hispanic origin	98.7	100.0	99.4	98.7	98.5	99.6	100.0	98.5	98.5	98.0
PERCENT OF HOUSEHOLDERS WHITE, NOT OF HISPANIC ORIGIN										
Occupied housing units	**100.0**	**100.0**	**100.0**	**100.0**	**100.0**	**100.0**	**100.0**	**100.0**	**100.0**	**100.0**
White	94.5	56.6	50.8	74.7	96.5	50.6	49.1	68.7	39.0	96.8
Not of Hispanic origin	94.5	56.6	50.6	74.2	95.6	50.5	49.1	67.6	38.2	95.8

TIPSII [UPF] GH213 CENSUS90 71580800 07/28/93 10:47 AM MACHINE: C DATA:CENSUS90*H2TIPSDA13. 07/15/93 19:28:06 TAPE: NONE FRAME: 24
TSF:CENSUS90*92. 07/27/93 11:53:14 UTF:CENSUS90*93. 07/27/93 11:53:14 META:CENSUS90*H2TABLES13. 07/27/93 12:25:49

Table 5. **Occupied Housing Units by Race and Hispanic Origin of Householder: 1990**—Con.

[Data based on sample and subject to sampling variability, see text. For definitions of terms and meanings of symbols, see text]

Place and [In Selected States] County Subdivision [2,500 or More Persons]	Augusta city	Austell city	Bainbridge city	Barnesville city	Baxley city	Belvedere Park CDP	Blackshear city	Blakely city	Bremen city	Brunswick city
RACE OF HOUSEHOLDER										
Occupied housing units	**18 819**	**1 540**	**3 994**	**1 701**	**1 442**	**6 189**	**1 277**	**1 948**	**1 708**	**6 161**
White	9 422	1 418	2 335	903	1 004	2 009	1 020	1 151	1 546	2 890
Black	9 230	110	1 633	782	438	4 087	257	794	154	3 236
American Indian, Eskimo, or Aleut	64	–	26	16	–	7	–	3	8	17
American Indian	58	–	26	16	–	7	–	3	8	6
Eskimo	6	–	–	–	–	–	–	–	–	11
Aleut	–	–	–	–	–	–	–	–	–	–
Asian or Pacific Islander	86	12	–	–	–	57	–	–	–	8
Asian	80	12	–	–	–	57	–	–	–	8
Chinese	30	–	–	–	–	7	–	–	–	–
Filipino	10	–	–	–	–	–	–	–	–	–
Japanese	13	–	–	–	–	7	–	–	–	–
Asian Indian	27	12	–	–	–	13	–	–	–	–
Korean	–	–	–	–	–	–	–	–	–	–
Vietnamese	–	–	–	–	–	12	–	–	–	8
Cambodian	–	–	–	–	–	4	–	–	–	–
Hmong	–	–	–	–	–	–	–	–	–	–
Laotian	–	–	–	–	–	10	–	–	–	–
Thai	–	–	–	–	–	4	–	–	–	–
Other Asian	–	–	–	–	–	–	–	–	–	–
Pacific Islander	6	–	–	–	–	–	–	–	–	–
Hawaiian	–	–	–	–	–	–	–	–	–	–
Samoan	–	–	–	–	–	–	–	–	–	–
Guamanian	6	–	–	–	–	–	–	–	–	–
Other Pacific Islander	–	–	–	–	–	–	–	–	–	–
Other race	17	–	–	–	–	29	–	–	–	10
HISPANIC ORIGIN OF HOUSEHOLDER										
Occupied housing units	**18 819**	**1 540**	**3 994**	**1 701**	**1 442**	**6 189**	**1 277**	**1 948**	**1 708**	**6 161**
Hispanic origin (of any race)	146	–	–	–	–	57	–	22	6	31
Mexican	50	–	–	–	–	22	–	11	–	24
Puerto Rican	35	–	–	–	–	–	–	–	–	–
Cuban	22	–	–	–	–	7	–	–	–	7
Other Hispanic	39	–	–	–	–	28	–	11	6	–
Dominican (Dominican Republic)	–	–	–	–	–	–	–	–	–	–
Central American	–	–	–	–	–	–	–	5	–	–
Costa Rican	–	–	–	–	–	–	–	–	–	–
Guatemalan	–	–	–	–	–	–	–	–	–	–
Honduran	–	–	–	–	–	–	–	–	–	–
Nicaraguan	–	–	–	–	–	–	–	–	–	–
Panamanian	–	–	–	–	–	–	–	5	–	–
Salvadoran	–	–	–	–	–	–	–	–	–	–
Other Central American	–	–	–	–	–	–	–	–	–	–
South American	8	–	–	–	–	22	–	–	–	–
Argentinean	–	–	–	–	–	–	–	–	–	–
Chilean	–	–	–	–	–	–	–	–	–	–
Colombian	–	–	–	–	–	7	–	–	–	–
Ecuadorian	–	–	–	–	–	7	–	–	–	–
Peruvian	8	–	–	–	–	8	–	–	–	–
Venezuelan	–	–	–	–	–	–	–	–	–	–
Other South American	–	–	–	–	–	–	–	–	–	–
All other Hispanic	31	–	–	–	–	6	–	6	6	–
Not of Hispanic origin	18 673	1 540	3 994	1 701	1 442	6 132	1 277	1 926	1 702	6 130
RACE AND HISPANIC ORIGIN OF HOUSEHOLDER										
Occupied housing units	**18 819**	**1 540**	**3 994**	**1 701**	**1 442**	**6 189**	**1 277**	**1 948**	**1 708**	**6 161**
White	9 422	1 418	2 335	903	1 004	2 009	1 020	1 151	1 546	2 890
Hispanic origin	89	–	–	–	–	15	–	6	6	20
Not of Hispanic origin	9 333	1 418	2 335	903	1 004	1 994	1 020	1 145	1 540	2 870
Black	9 230	110	1 633	782	438	4 087	257	794	154	3 236
Hispanic origin	20	–	–	–	–	13	–	16	–	–
Not of Hispanic origin	9 210	110	1 633	782	438	4 074	257	778	154	3 236
American Indian, Eskimo, or Aleut	64	–	26	16	–	7	–	3	8	17
Hispanic origin	8	–	–	–	–	–	–	–	–	11
Not of Hispanic origin	56	–	26	16	–	7	–	3	8	6
Asian or Pacific Islander	86	12	–	–	–	57	–	–	–	8
Hispanic origin	12	–	–	–	–	–	–	–	–	–
Not of Hispanic origin	74	12	–	–	–	57	–	–	–	8
Other race	17	–	–	–	–	29	–	–	–	10
Hispanic origin	17	–	–	–	–	29	–	–	–	–
Not of Hispanic origin	–	–	–	–	–	–	–	–	–	10
PERCENT DISTRIBUTION BY RACE OF HOUSEHOLDER										
Occupied housing units	**100.0**	**100.0**	**100.0**	**100.0**	**100.0**	**100.0**	**100.0**	**100.0**	**100.0**	**100.0**
White	50.1	92.1	58.5	53.1	69.6	32.5	79.9	59.1	90.5	46.9
Black	49.0	7.1	40.9	46.0	30.4	66.0	20.1	40.8	9.0	52.5
American Indian, Eskimo, or Aleut	.3	–	.7	.9	–	.1	–	.2	.5	.3
American Indian	.3	–	.7	.9	–	.1	–	.2	.5	.1
Asian or Pacific Islander	.5	.8	–	–	–	.9	–	–	–	.1
Asian	.4	.8	–	–	–	.9	–	–	–	.1
Pacific Islander	–	–	–	–	–	–	–	–	–	–
Other race	.1	–	–	–	–	.5	–	–	–	.2
PERCENT DISTRIBUTION BY HISPANIC ORIGIN OF HOUSEHOLDER										
Occupied housing units	**100.0**	**100.0**	**100.0**	**100.0**	**100.0**	**100.0**	**100.0**	**100.0**	**100.0**	**100.0**
Hispanic origin (of any race)	.8	–	–	–	–	.9	–	1.1	.4	.5
Mexican	.3	–	–	–	–	.4	–	.6	–	.4
Puerto Rican	.2	–	–	–	–	–	–	–	–	–
Cuban	.1	–	–	–	–	.1	–	–	–	.1
Other Hispanic	.2	–	–	–	–	.5	–	.6	.4	–
Not of Hispanic origin	99.2	100.0	100.0	100.0	100.0	99.1	100.0	98.9	99.6	99.5
PERCENT OF HOUSEHOLDERS WHITE, NOT OF HISPANIC ORIGIN										
Occupied housing units	**100.0**	**100.0**	**100.0**	**100.0**	**100.0**	**100.0**	**100.0**	**100.0**	**100.0**	**100.0**
White	50.1	92.1	58.5	53.1	69.6	32.5	79.9	59.1	90.5	46.9
Not of Hispanic origin	49.6	92.1	58.5	53.1	69.6	32.2	79.9	58.8	90.2	46.6

TIPSII [UPF] GH213 CENSUS90 71580800 07/28/93 10:47 AM MACHINE: C DATA:CENSUS90*H2TIPSDA13. 07/15/93 19:28:06 TAPE: NONE FRAME: 25
TSF:CENSUS90*92. 07/27/93 11:53:14 UTF:CENSUS90*93. 07/27/93 11:53:14 META:CENSUS90*H2TABLES13. 07/27/93 12:25:49

Table 5. **Occupied Housing Units by Race and Hispanic Origin of Householder: 1990**—Con.

[Data based on sample and subject to sampling variability, see text. For definitions of terms and meanings of symbols, see text]

Place and [In Selected States] County Subdivision [2,500 or More Persons]	Buford city	Cairo city	Calhoun city	Camilla city	Candler-McAfee CDP	Canton city	Carrollton city	Cartersville city	Cedartown city	Centerville city
RACE OF HOUSEHOLDER										
Occupied housing units	**3 252**	**3 292**	**2 880**	**1 701**	**8 960**	**1 851**	**5 890**	**4 762**	**3 193**	**1 099**
White	2 780	1 861	2 598	744	692	1 697	4 436	3 993	2 503	1 023
Black	411	1 403	258	957	8 241	139	1 410	742	636	69
American Indian, Eskimo, or Aleut	19	13	–	–	–	–	–	–	6	–
American Indian	19	13	–	–	–	–	–	–	6	–
Eskimo	–	–	–	–	–	–	–	–	–	–
Aleut	–	–	–	–	–	–	–	–	–	–
Asian or Pacific Islander	9	4	24	–	22	–	10	20	6	–
Asian	9	–	24	–	22	–	10	20	6	–
Chinese	9	–	–	–	8	–	–	–	–	–
Filipino	–	–	–	–	–	–	–	–	–	–
Japanese	–	–	9	–	–	–	–	6	–	–
Asian Indian	–	–	–	–	–	–	4	14	–	–
Korean	–	–	8	–	14	–	6	–	–	–
Vietnamese	–	–	–	–	–	–	–	–	6	–
Cambodian	–	–	–	–	–	–	–	–	–	–
Hmong	–	–	–	–	–	–	–	–	–	–
Laotian	–	–	–	–	–	–	–	–	–	–
Thai	–	–	–	–	–	–	–	–	–	–
Other Asian	–	–	7	–	–	–	–	–	–	–
Pacific Islander	–	4	–	–	–	–	–	–	–	–
Hawaiian	–	4	–	–	–	–	–	–	–	–
Samoan	–	–	–	–	–	–	–	–	–	–
Guamanian	–	–	–	–	–	–	–	–	–	–
Other Pacific Islander	–	–	–	–	–	–	–	–	–	–
Other race	33	11	–	–	5	15	34	7	42	7
HISPANIC ORIGIN OF HOUSEHOLDER										
Occupied housing units	**3 252**	**3 292**	**2 880**	**1 701**	**8 960**	**1 851**	**5 890**	**4 762**	**3 193**	**1 099**
Hispanic origin (of any race)	59	54	14	6	16	26	70	12	42	7
Mexican	38	54	–	6	–	15	15	7	42	7
Puerto Rican	7	–	–	–	–	–	–	5	–	–
Cuban	6	–	–	–	–	–	22	–	–	–
Other Hispanic	8	–	14	–	16	11	33	–	–	–
Dominican (Dominican Republic)	–	–	–	–	–	–	–	–	–	–
Central American	8	–	–	–	–	–	19	–	–	–
Costa Rican	–	–	–	–	–	–	–	–	–	–
Guatemalan	–	–	–	–	–	–	–	–	–	–
Honduran	–	–	–	–	–	–	–	–	–	–
Nicaraguan	–	–	–	–	–	–	19	–	–	–
Panamanian	8	–	–	–	–	–	–	–	–	–
Salvadoran	–	–	–	–	–	–	–	–	–	–
Other Central American	–	–	–	–	–	–	–	–	–	–
South American	–	–	–	–	–	–	14	–	–	–
Argentinean	–	–	–	–	–	–	–	–	–	–
Chilean	–	–	–	–	–	–	14	–	–	–
Colombian	–	–	–	–	–	–	–	–	–	–
Ecuadorian	–	–	–	–	–	–	–	–	–	–
Peruvian	–	–	–	–	–	–	–	–	–	–
Venezuelan	–	–	–	–	–	–	–	–	–	–
Other South American	–	–	–	–	–	–	–	–	–	–
All other Hispanic	–	–	14	–	16	11	–	–	–	–
Not of Hispanic origin	3 193	3 238	2 866	1 695	8 944	1 825	5 820	4 750	3 151	1 092
RACE AND HISPANIC ORIGIN OF HOUSEHOLDER										
Occupied housing units	**3 252**	**3 292**	**2 880**	**1 701**	**8 960**	**1 851**	**5 890**	**4 762**	**3 193**	**1 099**
White	2 780	1 861	2 598	744	692	1 697	4 436	3 993	2 503	1 023
Hispanic origin	26	17	–	–	–	–	36	5	–	–
Not of Hispanic origin	2 754	1 844	2 598	744	692	1 697	4 400	3 988	2 503	1 023
Black	411	1 403	258	957	8 241	139	1 410	742	636	69
Hispanic origin	–	26	14	6	11	11	–	–	–	–
Not of Hispanic origin	411	1 377	244	951	8 230	128	1 410	742	636	69
American Indian, Eskimo, or Aleut	19	13	–	–	–	–	–	–	6	–
Hispanic origin	–	–	–	–	–	–	–	–	–	–
Not of Hispanic origin	19	13	–	–	–	–	–	–	6	–
Asian or Pacific Islander	9	4	24	–	22	–	10	20	6	–
Hispanic origin	–	–	–	–	–	–	–	–	–	–
Not of Hispanic origin	9	4	24	–	22	–	10	20	6	–
Other race	33	11	–	–	5	15	34	7	42	7
Hispanic origin	33	11	–	–	5	15	34	7	42	7
Not of Hispanic origin	–	–	–	–	–	–	–	–	–	–
PERCENT DISTRIBUTION BY RACE OF HOUSEHOLDER										
Occupied housing units	**100.0**	**100.0**	**100.0**	**100.0**	**100.0**	**100.0**	**100.0**	**100.0**	**100.0**	**100.0**
White	85.5	56.5	90.2	43.7	7.7	91.7	75.3	83.9	78.4	93.1
Black	12.6	42.6	9.0	56.3	92.0	7.5	23.9	15.6	19.9	6.3
American Indian, Eskimo, or Aleut	.6	.4	–	–	–	–	–	–	.2	–
American Indian	.6	.4	–	–	–	–	–	–	.2	–
Asian or Pacific Islander	.3	.1	.8	–	.2	–	.2	.4	.2	–
Asian	.3	–	.8	–	.2	–	.2	.4	.2	–
Pacific Islander	–	.1	–	–	–	–	–	–	–	–
Other race	1.0	.3	–	–	.1	.8	.6	.1	1.3	.6
PERCENT DISTRIBUTION BY HISPANIC ORIGIN OF HOUSEHOLDER										
Occupied housing units	**100.0**	**100.0**	**100.0**	**100.0**	**100.0**	**100.0**	**100.0**	**100.0**	**100.0**	**100.0**
Hispanic origin (of any race)	1.8	1.6	.5	.4	.2	1.4	1.2	.3	1.3	.6
Mexican	1.2	1.6	–	.4	–	.8	.3	.1	1.3	.6
Puerto Rican	.2	–	–	–	–	–	–	.1	–	–
Cuban	.2	–	–	–	–	–	.4	–	–	–
Other Hispanic	.2	–	.5	–	.2	.6	.6	–	–	–
Not of Hispanic origin	98.2	98.4	99.5	99.6	99.8	98.6	98.8	99.7	98.7	99.4
PERCENT OF HOUSEHOLDERS WHITE, NOT OF HISPANIC ORIGIN										
Occupied housing units	**100.0**	**100.0**	**100.0**	**100.0**	**100.0**	**100.0**	**100.0**	**100.0**	**100.0**	**100.0**
White	85.5	56.5	90.2	43.7	7.7	91.7	75.3	83.9	78.4	93.1
Not of Hispanic origin	84.7	56.0	90.2	43.7	7.7	91.7	74.7	83.7	78.4	93.1

TIPSII [UPF] GH213 CENSUS90 71580800 07/28/93 10:47 AM MACHINE: C DATA:CENSUS90*H2TIPSDA13. 07/15/93 19:28:06 TAPE: NONE FRAME: 26
TSF:CENSUS90*92. 07/27/93 11:53:14 UTF:CENSUS90*93. 07/27/93 11:53:14 META:CENSUS90*H2TABLES13. 07/27/93 12:25:49

Table 5. **Occupied Housing Units by Race and Hispanic Origin of Householder: 1990**—Con.

[Data based on sample and subject to sampling variability, see text. For definitions of terms and meanings of symbols, see text]

Place and [In Selected States] County Subdivision [2,500 or More Persons]	Chamblee city	Chatsworth city	Chattanooga Valley CDP	Clarkston city	Cochran city	College Park city	Columbus city (remainder)	Commerce city	Conley CDP	Conyers city
RACE OF HOUSEHOLDER										
Occupied housing units	**2 713**	**1 186**	**1 495**	**2 198**	**1 580**	**7 919**	**65 640**	**1 568**	**1 820**	**2 798**
White	1 713	1 177	1 495	1 001	1 045	1 987	41 114	1 351	1 260	2 244
Black	518	9	–	1 110	535	5 719	23 180	205	539	526
American Indian, Eskimo, or Aleut	–	–	–	–	–	14	153	7	–	–
American Indian	–	–	–	–	–	14	144	7	–	–
Eskimo	–	–	–	–	–	–	9	–	–	–
Aleut	–	–	–	–	–	–	–	–	–	–
Asian or Pacific Islander	216	–	–	69	–	158	521	5	21	9
Asian	216	–	–	69	–	158	478	5	21	9
Chinese	25	–	–	12	–	15	52	–	–	–
Filipino	–	–	–	–	–	6	74	–	–	–
Japanese	–	–	–	–	–	–	130	–	–	9
Asian Indian	12	–	–	19	–	–	30	5	6	–
Korean	11	–	–	–	–	–	150	–	–	–
Vietnamese	97	–	–	27	–	35	21	–	9	–
Cambodian	43	–	–	11	–	28	–	–	–	–
Hmong	–	–	–	–	–	–	–	–	–	–
Laotian	28	–	–	–	–	66	–	–	–	–
Thai	–	–	–	–	–	–	–	–	–	–
Other Asian	–	–	–	–	–	8	21	–	6	–
Pacific Islander	–	–	–	–	–	–	43	–	–	–
Hawaiian	–	–	–	–	–	–	–	–	–	–
Samoan	–	–	–	–	–	–	–	–	–	–
Guamanian	–	–	–	–	–	–	43	–	–	–
Other Pacific Islander	–	–	–	–	–	–	–	–	–	–
Other race	266	–	–	18	–	41	672	–	–	19
HISPANIC ORIGIN OF HOUSEHOLDER										
Occupied housing units	**2 713**	**1 186**	**1 495**	**2 198**	**1 580**	**7 919**	**65 640**	**1 568**	**1 820**	**2 798**
Hispanic origin (of any race)	433	18	20	29	–	112	1 599	–	10	50
Mexican	288	–	–	9	–	46	437	–	10	27
Puerto Rican	–	–	–	11	–	29	656	–	–	8
Cuban	10	–	–	–	–	7	43	–	–	–
Other Hispanic	135	18	20	9	–	30	463	–	–	15
Dominican (Dominican Republic)	–	–	–	9	–	–	10	–	–	–
Central American	107	–	–	–	–	9	172	–	–	–
Costa Rican	–	–	–	–	–	–	8	–	–	–
Guatemalan	16	–	–	–	–	–	17	–	–	–
Honduran	6	–	–	–	–	–	28	–	–	–
Nicaraguan	8	–	–	–	–	–	–	–	–	–
Panamanian	–	–	–	–	–	9	112	–	–	–
Salvadoran	77	–	–	–	–	–	7	–	–	–
Other Central American	–	–	–	–	–	–	–	–	–	–
South American	19	18	–	–	–	–	84	–	–	–
Argentinean	–	–	–	–	–	–	–	–	–	–
Chilean	–	–	–	–	–	–	19	–	–	–
Colombian	12	18	–	–	–	–	6	–	–	–
Ecuadorian	7	–	–	–	–	–	14	–	–	–
Peruvian	–	–	–	–	–	–	21	–	–	–
Venezuelan	–	–	–	–	–	–	13	–	–	–
Other South American	–	–	–	–	–	–	11	–	–	–
All other Hispanic	9	–	20	–	–	21	197	–	–	15
Not of Hispanic origin	2 280	1 168	1 475	2 169	1 580	7 807	64 041	1 568	1 810	2 748
RACE AND HISPANIC ORIGIN OF HOUSEHOLDER										
Occupied housing units	**2 713**	**1 186**	**1 495**	**2 198**	**1 580**	**7 919**	**65 640**	**1 568**	**1 820**	**2 798**
White	1 713	1 177	1 495	1 001	1 045	1 987	41 114	1 351	1 260	2 244
Hispanic origin	154	18	20	11	–	46	756	–	–	31
Not of Hispanic origin	1 559	1 159	1 475	990	1 045	1 941	40 358	1 351	1 260	2 213
Black	518	9	–	1 110	535	5 719	23 180	205	539	526
Hispanic origin	13	–	–	–	–	17	130	–	10	–
Not of Hispanic origin	505	9	–	1 110	535	5 702	23 050	205	529	526
American Indian, Eskimo, or Aleut	–	–	–	–	–	14	153	7	–	–
Hispanic origin	–	–	–	–	–	8	14	–	–	–
Not of Hispanic origin	–	–	–	–	–	6	139	7	–	–
Asian or Pacific Islander	216	–	–	69	–	158	521	5	21	9
Hispanic origin	–	–	–	–	–	–	44	–	–	–
Not of Hispanic origin	216	–	–	69	–	158	477	5	21	9
Other race	266	–	–	18	–	41	672	–	–	19
Hispanic origin	266	–	–	18	–	41	655	–	–	19
Not of Hispanic origin	–	–	–	–	–	–	17	–	–	–
PERCENT DISTRIBUTION BY RACE OF HOUSEHOLDER										
Occupied housing units	**100.0**	**100.0**	**100.0**	**100.0**	**100.0**	**100.0**	**100.0**	**100.0**	**100.0**	**100.0**
White	63.1	99.2	100.0	45.5	66.1	25.1	62.6	86.2	69.2	80.2
Black	19.1	.8	–	50.5	33.9	72.2	35.3	13.1	29.6	18.8
American Indian, Eskimo, or Aleut	–	–	–	–	–	.2	.2	.4	–	–
American Indian	–	–	–	–	–	.2	.2	.4	–	–
Asian or Pacific Islander	8.0	–	–	3.1	–	2.0	.8	.3	1.2	.3
Asian	8.0	–	–	3.1	–	2.0	.7	.3	1.2	.3
Pacific Islander	–	–	–	–	–	–	.1	–	–	–
Other race	9.8	–	–	.8	–	.5	1.0	–	–	.7
PERCENT DISTRIBUTION BY HISPANIC ORIGIN OF HOUSEHOLDER										
Occupied housing units	**100.0**	**100.0**	**100.0**	**100.0**	**100.0**	**100.0**	**100.0**	**100.0**	**100.0**	**100.0**
Hispanic origin (of any race)	16.0	1.5	1.3	1.3	–	1.4	2.4	–	.5	1.8
Mexican	10.6	–	–	.4	–	.6	.7	–	.5	1.0
Puerto Rican	–	–	–	.5	–	.4	1.0	–	–	.3
Cuban	.4	–	–	–	–	.1	.1	–	–	–
Other Hispanic	5.0	1.5	1.3	.4	–	.4	.7	–	–	.5
Not of Hispanic origin	84.0	98.5	98.7	98.7	100.0	98.6	97.6	100.0	99.5	98.2
PERCENT OF HOUSEHOLDERS WHITE, NOT OF HISPANIC ORIGIN										
Occupied housing units	**100.0**	**100.0**	**100.0**	**100.0**	**100.0**	**100.0**	**100.0**	**100.0**	**100.0**	**100.0**
White	63.1	99.2	100.0	45.5	66.1	25.1	62.6	86.2	69.2	80.2
Not of Hispanic origin	57.5	97.7	98.7	45.0	66.1	24.5	61.5	86.2	69.2	79.1

TIPSII [UPF] GH213 CENSUS90 71580800 07/28/93 10:47 AM MACHINE: C DATA:CENSUS90*H2TIPSDA13. 07/15/93 19:28:06 TAPE: NONE FRAME: 27
TSF:CENSUS90*92. 07/27/93 11:53:14 UTF:CENSUS90*93. 07/27/93 11:53:14 META:CENSUS90*H2TABLES13. 07/27/93 12:25:49

Table 5. **Occupied Housing Units by Race and Hispanic Origin of Householder: 1990**—Con.

[Data based on sample and subject to sampling variability, see text. For definitions of terms and meanings of symbols, see text]

Place and [In Selected States] County Subdivision [2,500 or More Persons]	Cordele city	Cornelia city	Country Club Estates CDP	Covington city	Cumming city	Cuthbert city	Dahlonega city	Dallas city	Dalton city	Dawson city
RACE OF HOUSEHOLDER										
Occupied housing units	**3 767**	**1 318**	**2 792**	**3 644**	**955**	**1 274**	**781**	**1 040**	**8 733**	**1 860**
White	1 732	1 091	2 057	2 190	900	428	762	915	7 599	667
Black	2 022	138	711	1 446	–	846	19	114	830	1 193
American Indian, Eskimo, or Aleut	7	7	8	–	–	–	–	11	10	–
American Indian	7	7	8	–	–	–	–	11	10	–
Eskimo	–	–	–	–	–	–	–	–	–	–
Aleut	–	–	–	–	–	–	–	–	–	–
Asian or Pacific Islander	6	75	7	–	–	–	–	–	34	–
Asian	6	75	7	–	–	–	–	–	34	–
Chinese	–	–	–	–	–	–	–	–	7	–
Filipino	–	–	7	–	–	–	–	–	–	–
Japanese	–	–	–	–	–	–	–	–	–	–
Asian Indian	6	–	–	–	–	–	–	–	27	–
Korean	–	–	–	–	–	–	–	–	–	–
Vietnamese	–	–	–	–	–	–	–	–	–	–
Cambodian	–	–	–	–	–	–	–	–	–	–
Hmong	–	–	–	–	–	–	–	–	–	–
Laotian	–	75	–	–	–	–	–	–	–	–
Thai	–	–	–	–	–	–	–	–	–	–
Other Asian	–	–	–	–	–	–	–	–	–	–
Pacific Islander	–	–	–	–	–	–	–	–	–	–
Hawaiian	–	–	–	–	–	–	–	–	–	–
Samoan	–	–	–	–	–	–	–	–	–	–
Guamanian	–	–	–	–	–	–	–	–	–	–
Other Pacific Islander	–	–	–	–	–	–	–	–	–	–
Other race	–	7	9	8	55	–	–	–	260	–
HISPANIC ORIGIN OF HOUSEHOLDER										
Occupied housing units	**3 767**	**1 318**	**2 792**	**3 644**	**955**	**1 274**	**781**	**1 040**	**8 733**	**1 860**
Hispanic origin (of any race)	19	7	9	24	55	–	12	9	372	–
Mexican	14	7	9	8	55	–	12	–	343	–
Puerto Rican	–	–	–	–	–	–	–	–	–	–
Cuban	5	–	–	–	–	–	–	–	–	–
Other Hispanic	–	–	–	16	–	–	–	9	29	–
Dominican (Dominican Republic)	–	–	–	–	–	–	–	–	–	–
Central American	–	–	–	–	–	–	–	–	–	–
Costa Rican	–	–	–	–	–	–	–	–	–	–
Guatemalan	–	–	–	–	–	–	–	–	–	–
Honduran	–	–	–	–	–	–	–	–	–	–
Nicaraguan	–	–	–	–	–	–	–	–	–	–
Panamanian	–	–	–	–	–	–	–	–	–	–
Salvadoran	–	–	–	–	–	–	–	–	–	–
Other Central American	–	–	–	–	–	–	–	–	–	–
South American	–	–	–	7	–	–	–	–	14	–
Argentinean	–	–	–	–	–	–	–	–	–	–
Chilean	–	–	–	7	–	–	–	–	–	–
Colombian	–	–	–	–	–	–	–	–	14	–
Ecuadorian	–	–	–	–	–	–	–	–	–	–
Peruvian	–	–	–	–	–	–	–	–	–	–
Venezuelan	–	–	–	–	–	–	–	–	–	–
Other South American	–	–	–	–	–	–	–	–	–	–
All other Hispanic	–	–	–	9	–	–	–	9	15	–
Not of Hispanic origin	3 748	1 311	2 783	3 620	900	1 274	769	1 031	8 361	1 860
RACE AND HISPANIC ORIGIN OF HOUSEHOLDER										
Occupied housing units	**3 767**	**1 318**	**2 792**	**3 644**	**955**	**1 274**	**781**	**1 040**	**8 733**	**1 860**
White	1 732	1 091	2 057	2 190	900	428	762	915	7 599	667
Hispanic origin	10	–	–	7	–	–	12	9	97	–
Not of Hispanic origin	1 722	1 091	2 057	2 183	900	428	750	906	7 502	667
Black	2 022	138	711	1 446	–	846	19	114	830	1 193
Hispanic origin	9	–	–	9	–	–	–	–	15	–
Not of Hispanic origin	2 013	138	711	1 437	–	846	19	114	815	1 193
American Indian, Eskimo, or Aleut	7	7	8	–	–	–	–	11	10	–
Hispanic origin	–	–	–	–	–	–	–	–	–	–
Not of Hispanic origin	7	7	8	–	–	–	–	11	10	–
Asian or Pacific Islander	6	75	7	–	–	–	–	–	34	–
Hispanic origin	–	–	–	–	–	–	–	–	–	–
Not of Hispanic origin	6	75	7	–	–	–	–	–	34	–
Other race	–	7	9	8	55	–	–	–	260	–
Hispanic origin	–	7	9	8	55	–	–	–	260	–
Not of Hispanic origin	–	–	–	–	–	–	–	–	–	–
PERCENT DISTRIBUTION BY RACE OF HOUSEHOLDER										
Occupied housing units	**100.0**	**100.0**	**100.0**	**100.0**	**100.0**	**100.0**	**100.0**	**100.0**	**100.0**	**100.0**
White	46.0	82.8	73.7	60.1	94.2	33.6	97.6	88.0	87.0	35.9
Black	53.7	10.5	25.5	39.7	–	66.4	2.4	11.0	9.5	64.1
American Indian, Eskimo, or Aleut	.2	.5	.3	–	–	–	–	1.1	.1	–
American Indian	.2	.5	.3	–	–	–	–	1.1	.1	–
Asian or Pacific Islander	.2	5.7	.3	–	–	–	–	–	.4	–
Asian	.2	5.7	.3	–	–	–	–	–	.4	–
Pacific Islander	–	–	–	–	–	–	–	–	–	–
Other race	–	.5	.3	.2	5.8	–	–	–	3.0	–
PERCENT DISTRIBUTION BY HISPANIC ORIGIN OF HOUSEHOLDER										
Occupied housing units	**100.0**	**100.0**	**100.0**	**100.0**	**100.0**	**100.0**	**100.0**	**100.0**	**100.0**	**100.0**
Hispanic origin (of any race)	.5	.5	.3	.7	5.8	–	1.5	.9	4.3	–
Mexican	.4	.5	.3	.2	5.8	–	1.5	–	3.9	–
Puerto Rican	–	–	–	–	–	–	–	–	–	–
Cuban	.1	–	–	–	–	–	–	–	–	–
Other Hispanic	–	–	–	.4	–	–	–	.9	.3	–
Not of Hispanic origin	99.5	99.5	99.7	99.3	94.2	100.0	98.5	99.1	95.7	100.0
PERCENT OF HOUSEHOLDERS WHITE, NOT OF HISPANIC ORIGIN										
Occupied housing units	**100.0**	**100.0**	**100.0**	**100.0**	**100.0**	**100.0**	**100.0**	**100.0**	**100.0**	**100.0**
White	46.0	82.8	73.7	60.1	94.2	33.6	97.6	88.0	87.0	35.9
Not of Hispanic origin	45.7	82.8	73.7	59.9	94.2	33.6	96.0	87.1	85.9	35.9

TIPSII [UPF] GH213 CENSUS90 71580800 07/28/93 10:47 AM MACHINE: C DATA:CENSUS90*H2TIPSDA13. 07/15/93 19:28:06 TAPE: NONE FRAME: 28
TSF:CENSUS90*92. 07/27/93 11:53:14 UTF:CENSUS90*93. 07/27/93 11:53:14 META:CENSUS90*H2TABLES13. 07/27/93 12:25:49

Table 5. **Occupied Housing Units by Race and Hispanic Origin of Householder: 1990**—Con.

[Data based on sample and subject to sampling variability, see text. For definitions of terms and meanings of symbols, see text]

Place and [In Selected States] County Subdivision [2,500 or More Persons]	Decatur city	Dock Junction CDP	Donalsonville city	Doraville city	Douglas city	Douglasville city	Druid Hills CDP	Dublin city	Duluth city	Dunwoody CDP
RACE OF HOUSEHOLDER										
Occupied housing units	**7 617**	**2 652**	**971**	**2 968**	**3 822**	**4 162**	**4 393**	**5 893**	**3 431**	**9 619**
White	5 353	2 179	516	2 219	2 362	3 457	4 116	3 311	3 161	9 196
Black	2 213	467	455	535	1 452	637	117	2 538	167	203
American Indian, Eskimo, or Aleut	6	–	–	–	–	16	–	–	22	8
American Indian	–	–	–	–	–	16	–	–	22	8
Eskimo	6	–	–	–	–	–	–	–	–	–
Aleut	–	–	–	–	–	–	–	–	–	–
Asian or Pacific Islander	34	6	–	136	8	32	134	44	42	206
Asian	34	6	–	136	8	32	134	44	42	206
Chinese	14	–	–	28	–	–	41	–	20	45
Filipino	–	–	–	–	–	9	6	–	–	7
Japanese	–	–	–	–	–	10	–	12	10	76
Asian Indian	11	–	–	47	–	–	26	32	12	26
Korean	9	6	–	31	–	9	61	–	–	40
Vietnamese	–	–	–	19	–	–	–	–	–	–
Cambodian	–	–	–	–	–	–	–	–	–	–
Hmong	–	–	–	11	–	–	–	–	–	–
Laotian	–	–	–	–	–	–	–	–	–	–
Thai	–	–	–	–	8	–	–	–	–	–
Other Asian	–	–	–	–	–	4	–	–	–	12
Pacific Islander	–	–	–	–	–	–	–	–	–	–
Hawaiian	–	–	–	–	–	–	–	–	–	–
Samoan	–	–	–	–	–	–	–	–	–	–
Guamanian	–	–	–	–	–	–	–	–	–	–
Other Pacific Islander	–	–	–	–	–	–	–	–	–	–
Other race	11	–	–	78	–	20	26	–	39	6
HISPANIC ORIGIN OF HOUSEHOLDER										
Occupied housing units	**7 617**	**2 652**	**971**	**2 968**	**3 822**	**4 162**	**4 393**	**5 893**	**3 431**	**9 619**
Hispanic origin (of any race)	50	7	5	164	30	70	88	27	113	90
Mexican	14	–	–	81	17	18	39	6	60	19
Puerto Rican	13	–	–	20	–	17	–	–	29	14
Cuban	5	–	–	10	–	13	7	–	–	5
Other Hispanic	18	7	5	53	13	22	42	21	24	52
Dominican (Dominican Republic)	–	–	–	–	–	–	–	–	–	–
Central American	–	–	–	23	–	13	9	–	9	4
Costa Rican	–	–	–	–	–	–	–	–	9	–
Guatemalan	–	–	–	9	–	–	–	–	–	–
Honduran	–	–	–	–	–	–	9	–	–	–
Nicaraguan	–	–	–	–	–	–	–	–	–	–
Panamanian	–	–	–	14	–	–	–	–	–	–
Salvadoran	–	–	–	–	–	13	–	–	–	4
Other Central American	–	–	–	–	–	–	–	–	–	–
South American	–	–	–	25	13	–	6	–	8	33
Argentinean	–	–	–	–	–	–	–	–	8	9
Chilean	–	–	–	–	–	–	–	–	–	–
Colombian	–	–	–	25	–	–	–	–	–	15
Ecuadorian	–	–	–	–	–	–	6	–	–	–
Peruvian	–	–	–	–	–	–	–	–	–	9
Venezuelan	–	–	–	–	13	–	–	–	–	–
Other South American	–	–	–	–	–	–	–	–	–	–
All other Hispanic	18	7	5	5	–	9	27	21	7	15
Not of Hispanic origin	7 567	2 645	966	2 804	3 792	4 092	4 305	5 866	3 318	9 529
RACE AND HISPANIC ORIGIN OF HOUSEHOLDER										
Occupied housing units	**7 617**	**2 652**	**971**	**2 968**	**3 822**	**4 162**	**4 393**	**5 893**	**3 431**	**9 619**
White	5 353	2 179	516	2 219	2 362	3 457	4 116	3 311	3 161	9 196
Hispanic origin	39	7	–	86	30	50	56	6	74	77
Not of Hispanic origin	5 314	2 172	516	2 133	2 332	3 407	4 060	3 305	3 087	9 119
Black	2 213	467	455	535	1 452	637	117	2 538	167	203
Hispanic origin	–	–	5	–	–	–	–	21	–	–
Not of Hispanic origin	2 213	467	450	535	1 452	637	117	2 517	167	203
American Indian, Eskimo, or Aleut	6	–	–	–	–	16	–	–	22	8
Hispanic origin	–	–	–	–	–	–	–	–	–	–
Not of Hispanic origin	6	–	–	–	–	16	–	–	22	8
Asian or Pacific Islander	34	6	–	136	8	32	134	44	42	206
Hispanic origin	–	–	–	–	–	–	6	–	–	7
Not of Hispanic origin	34	6	–	136	8	32	128	44	42	199
Other race	11	–	–	78	–	20	26	–	39	6
Hispanic origin	11	–	–	78	–	20	26	–	39	6
Not of Hispanic origin	–	–	–	–	–	–	–	–	–	–
PERCENT DISTRIBUTION BY RACE OF HOUSEHOLDER										
Occupied housing units	**100.0**	**100.0**	**100.0**	**100.0**	**100.0**	**100.0**	**100.0**	**100.0**	**100.0**	**100.0**
White	70.3	82.2	53.1	74.8	61.8	83.1	93.7	56.2	92.1	95.6
Black	29.1	17.6	46.9	18.0	38.0	15.3	2.7	43.1	4.9	2.1
American Indian, Eskimo, or Aleut	.1	–	–	–	–	.4	–	–	.6	.1
American Indian	–	–	–	–	–	.4	–	–	.6	.1
Asian or Pacific Islander	.4	.2	–	4.6	.2	.8	3.1	.7	1.2	2.1
Asian	.4	.2	–	4.6	.2	.8	3.1	.7	1.2	2.1
Pacific Islander	–	–	–	–	–	–	–	–	–	–
Other race	.1	–	–	2.6	–	.5	.6	–	1.1	.1
PERCENT DISTRIBUTION BY HISPANIC ORIGIN OF HOUSEHOLDER										
Occupied housing units	**100.0**	**100.0**	**100.0**	**100.0**	**100.0**	**100.0**	**100.0**	**100.0**	**100.0**	**100.0**
Hispanic origin (of any race)	.7	.3	.5	5.5	.8	1.7	2.0	.5	3.3	.9
Mexican	.2	–	–	2.7	.4	.4	.9	.1	1.7	.2
Puerto Rican	.2	–	–	.7	–	.4	–	–	.8	.1
Cuban	.1	–	–	.3	–	.3	.2	–	–	.1
Other Hispanic	.2	.3	.5	1.8	.3	.5	1.0	.4	.7	.5
Not of Hispanic origin	99.3	99.7	99.5	94.5	99.2	98.3	98.0	99.5	96.7	99.1
PERCENT OF HOUSEHOLDERS WHITE, NOT OF HISPANIC ORIGIN										
Occupied housing units	**100.0**	**100.0**	**100.0**	**100.0**	**100.0**	**100.0**	**100.0**	**100.0**	**100.0**	**100.0**
White	70.3	82.2	53.1	74.8	61.8	83.1	93.7	56.2	92.1	95.6
Not of Hispanic origin	69.8	81.9	53.1	71.9	61.0	81.9	92.4	56.1	90.0	94.8

TIPSII [UPF] GH213 CENSUS90 71580800 07/28/93 10:47 AM MACHINE: C DATA:CENSUS90*H2TIPSDA13. 07/15/93 19:28:06 TAPE: NONE FRAME: 29
TSF:CENSUS90*92. 07/27/93 11:53:14 UTF:CENSUS90*93. 07/27/93 11:53:14 META:CENSUS90*H2TABLES13. 07/27/93 12:25:49

Table 5. **Occupied Housing Units by Race and Hispanic Origin of Householder: 1990**—Con.

[Data based on sample and subject to sampling variability, see text. For definitions of terms and meanings of symbols, see text]

Place and [In Selected States] County Subdivision [2,500 or More Persons]	East Boundary CDP	East Dublin town	Eastman city	East Point city	Eatonton city	Elberton city	Evans CDP	Experiment CDP	Fairburn city	Fair Oaks CDP
RACE OF HOUSEHOLDER										
Occupied housing units	**1 087**	**919**	**2 110**	**13 373**	**1 677**	**2 348**	**4 532**	**1 359**	**1 486**	**3 058**
White	–	633	1 620	5 049	778	1 611	4 122	773	1 051	2 603
Black	1 087	279	490	8 150	875	716	278	586	416	386
American Indian, Eskimo, or Aleut	–	7	–	15	–	–	6	–	–	25
American Indian	–	7	–	15	–	–	6	–	–	25
Eskimo	–	–	–	–	–	–	–	–	–	–
Aleut	–	–	–	–	–	–	–	–	–	–
Asian or Pacific Islander	–	–	–	76	24	21	118	–	6	–
Asian	–	–	–	76	24	21	118	–	6	–
Chinese	–	–	–	24	–	6	13	–	–	–
Filipino	–	–	–	9	–	–	24	–	–	–
Japanese	–	–	–	6	–	–	37	–	–	–
Asian Indian	–	–	–	–	24	10	28	–	–	–
Korean	–	–	–	–	–	–	–	–	6	–
Vietnamese	–	–	–	25	–	–	10	–	–	–
Cambodian	–	–	–	6	–	–	–	–	–	–
Hmong	–	–	–	–	–	–	–	–	–	–
Laotian	–	–	–	–	–	–	–	–	–	–
Thai	–	–	–	–	–	–	–	–	–	–
Other Asian	–	–	–	6	–	5	6	–	–	–
Pacific Islander	–	–	–	–	–	–	–	–	–	–
Hawaiian	–	–	–	–	–	–	–	–	–	–
Samoan	–	–	–	–	–	–	–	–	–	–
Guamanian	–	–	–	–	–	–	–	–	–	–
Other Pacific Islander	–	–	–	–	–	–	–	–	–	–
Other race	–	–	–	83	–	–	8	–	13	44
HISPANIC ORIGIN OF HOUSEHOLDER										
Occupied housing units	**1 087**	**919**	**2 110**	**13 373**	**1 677**	**2 348**	**4 532**	**1 359**	**1 486**	**3 058**
Hispanic origin (of any race)	–	–	–	176	–	5	58	–	19	62
Mexican	–	–	–	89	–	–	14	–	6	11
Puerto Rican	–	–	–	10	–	–	11	–	–	24
Cuban	–	–	–	30	–	–	–	–	–	–
Other Hispanic	–	–	–	47	–	5	33	–	13	27
Dominican (Dominican Republic)	–	–	–	–	–	–	–	–	–	–
Central American	–	–	–	6	–	–	–	–	6	–
Costa Rican	–	–	–	–	–	–	–	–	–	–
Guatemalan	–	–	–	–	–	–	–	–	–	–
Honduran	–	–	–	–	–	–	–	–	6	–
Nicaraguan	–	–	–	–	–	–	–	–	–	–
Panamanian	–	–	–	6	–	–	–	–	–	–
Salvadoran	–	–	–	–	–	–	–	–	–	–
Other Central American	–	–	–	–	–	–	–	–	–	–
South American	–	–	–	7	–	–	14	–	7	27
Argentinean	–	–	–	–	–	–	6	–	–	–
Chilean	–	–	–	–	–	–	–	–	–	–
Colombian	–	–	–	–	–	–	–	–	7	14
Ecuadorian	–	–	–	7	–	–	–	–	–	–
Peruvian	–	–	–	–	–	–	–	–	–	13
Venezuelan	–	–	–	–	–	–	8	–	–	–
Other South American	–	–	–	–	–	–	–	–	–	–
All other Hispanic	–	–	–	34	–	5	19	–	–	–
Not of Hispanic origin	1 087	919	2 110	13 197	1 677	2 343	4 474	1 359	1 467	2 996
RACE AND HISPANIC ORIGIN OF HOUSEHOLDER										
Occupied housing units	**1 087**	**919**	**2 110**	**13 373**	**1 677**	**2 348**	**4 532**	**1 359**	**1 486**	**3 058**
White	–	633	1 620	5 049	778	1 611	4 122	773	1 051	2 603
Hispanic origin	–	–	–	57	–	5	36	–	6	26
Not of Hispanic origin	–	633	1 620	4 992	778	1 606	4 086	773	1 045	2 577
Black	1 087	279	490	8 150	875	716	278	586	416	386
Hispanic origin	–	–	–	43	–	–	–	–	7	–
Not of Hispanic origin	1 087	279	490	8 107	875	716	278	586	409	386
American Indian, Eskimo, or Aleut	–	7	–	15	–	–	6	–	–	25
Hispanic origin	–	–	–	–	–	–	–	–	–	–
Not of Hispanic origin	–	7	–	15	–	–	6	–	–	25
Asian or Pacific Islander	–	–	–	76	24	21	118	–	6	–
Hispanic origin	–	–	–	–	–	–	14	–	–	–
Not of Hispanic origin	–	–	–	76	24	21	104	–	6	–
Other race	–	–	–	83	–	–	8	–	13	44
Hispanic origin	–	–	–	76	–	–	8	–	6	36
Not of Hispanic origin	–	–	–	7	–	–	–	–	7	8
PERCENT DISTRIBUTION BY RACE OF HOUSEHOLDER										
Occupied housing units	**100.0**	**100.0**	**100.0**	**100.0**	**100.0**	**100.0**	**100.0**	**100.0**	**100.0**	**100.0**
White	–	68.9	76.8	37.8	46.4	68.6	91.0	56.9	70.7	85.1
Black	100.0	30.4	23.2	60.9	52.2	30.5	6.1	43.1	28.0	12.6
American Indian, Eskimo, or Aleut	–	.8	–	.1	–	–	.1	–	–	.8
American Indian	–	.8	–	.1	–	–	.1	–	–	.8
Asian or Pacific Islander	–	–	–	.6	1.4	.9	2.6	–	.4	–
Asian	–	–	–	.6	1.4	.9	2.6	–	.4	–
Pacific Islander	–	–	–	–	–	–	–	–	–	–
Other race	–	–	–	.6	–	–	.2	–	.9	1.4
PERCENT DISTRIBUTION BY HISPANIC ORIGIN OF HOUSEHOLDER										
Occupied housing units	**100.0**	**100.0**	**100.0**	**100.0**	**100.0**	**100.0**	**100.0**	**100.0**	**100.0**	**100.0**
Hispanic origin (of any race)	–	–	–	1.3	–	.2	1.3	–	1.3	2.0
Mexican	–	–	–	.7	–	–	.3	–	.4	.4
Puerto Rican	–	–	–	.1	–	–	.2	–	–	.8
Cuban	–	–	–	.2	–	–	–	–	–	–
Other Hispanic	–	–	–	.4	–	.2	.7	–	.9	.9
Not of Hispanic origin	100.0	100.0	100.0	98.7	100.0	99.8	98.7	100.0	98.7	98.0
PERCENT OF HOUSEHOLDERS WHITE, NOT OF HISPANIC ORIGIN										
Occupied housing units	**100.0**	**100.0**	**100.0**	**100.0**	**100.0**	**100.0**	**100.0**	**100.0**	**100.0**	**100.0**
White	–	68.9	76.8	37.8	46.4	68.6	91.0	56.9	70.7	85.1
Not of Hispanic origin	–	68.9	76.8	37.3	46.4	68.4	90.2	56.9	70.3	84.3

TIPSII [UPF] GH213 CENSUS90 71580800 07/28/93 10:47 AM MACHINE: C DATA:CENSUS90*H2TIPSDA13. 07/15/93 19:28:06 TAPE: NONE FRAME: 30
TSF:CENSUS90*92. 07/27/93 11:53:14 UTF:CENSUS90*93. 07/27/93 11:53:14 META:CENSUS90*H2TABLES13. 07/27/93 12:25:49

Table 5. **Occupied Housing Units by Race and Hispanic Origin of Householder: 1990**—Con.

[Data based on sample and subject to sampling variability, see text. For definitions of terms and meanings of symbols, see text]

Place and [In Selected States] County Subdivision [2,500 or More Persons]	Fairview CDP	Fayetteville city	Fitzgerald city	Forest Park city	Forsyth city	Fort Benning South CDP	Fort Gordon CDP	Fort Oglethorpe city	Fort Stewart CDP	Fort Valley city
RACE OF HOUSEHOLDER										
Occupied housing units	**2 384**	**2 349**	**3 234**	**6 305**	**1 546**	**2 063**	**860**	**2 293**	**2 105**	**2 971**
White	2 253	2 226	1 912	5 088	749	1 195	391	2 271	974	987
Black	131	79	1 304	1 099	797	671	383	–	970	1 923
American Indian, Eskimo, or Aleut	–	–	–	13	–	–	–	14	25	21
American Indian	–	–	–	13	–	–	–	14	25	21
Eskimo	–	–	–	–	–	–	–	–	–	–
Aleut	–	–	–	–	–	–	–	–	–	–
Asian or Pacific Islander	–	16	18	52	–	53	20	8	27	26
Asian	–	7	18	52	–	10	11	8	19	26
Chinese	–	–	–	–	–	–	–	–	–	6
Filipino	–	–	12	–	–	10	–	–	8	–
Japanese	–	–	–	–	–	–	–	–	–	–
Asian Indian	–	7	–	9	–	–	–	–	11	20
Korean	–	–	–	–	–	–	–	–	–	–
Vietnamese	–	–	–	43	–	–	–	–	–	–
Cambodian	–	–	–	–	–	–	–	8	–	–
Hmong	–	–	–	–	–	–	–	–	–	–
Laotian	–	–	–	–	–	–	–	–	–	–
Thai	–	–	6	–	–	–	–	–	–	–
Other Asian	–	–	–	–	–	–	11	–	–	–
Pacific Islander	–	9	–	–	–	43	9	–	8	–
Hawaiian	–	–	–	–	–	–	9	–	–	–
Samoan	–	9	–	–	–	–	–	–	–	–
Guamanian	–	–	–	–	–	43	–	–	8	–
Other Pacific Islander	–	–	–	–	–	–	–	–	–	–
Other race	–	28	–	53	–	144	66	–	109	14
HISPANIC ORIGIN OF HOUSEHOLDER										
Occupied housing units	**2 384**	**2 349**	**3 234**	**6 305**	**1 546**	**2 063**	**860**	**2 293**	**2 105**	**2 971**
Hispanic origin (of any race)	–	28	13	80	9	272	73	–	200	33
Mexican	–	20	–	64	9	47	24	–	51	14
Puerto Rican	–	8	–	–	–	113	33	–	125	9
Cuban	–	–	–	7	–	11	8	–	–	10
Other Hispanic	–	–	13	9	–	101	8	–	24	–
Dominican (Dominican Republic)	–	–	7	–	–	–	–	–	7	–
Central American	–	–	–	–	–	29	–	–	17	–
Costa Rican	–	–	–	–	–	–	–	–	–	–
Guatemalan	–	–	–	–	–	–	–	–	–	–
Honduran	–	–	–	–	–	–	–	–	10	–
Nicaraguan	–	–	–	–	–	–	–	–	7	–
Panamanian	–	–	–	–	–	8	–	–	–	–
Salvadoran	–	–	–	–	–	21	–	–	–	–
Other Central American	–	–	–	–	–	–	–	–	–	–
South American	–	–	–	–	–	30	–	–	–	–
Argentinean	–	–	–	–	–	–	–	–	–	–
Chilean	–	–	–	–	–	–	–	–	–	–
Colombian	–	–	–	–	–	7	–	–	–	–
Ecuadorian	–	–	–	–	–	–	–	–	–	–
Peruvian	–	–	–	–	–	–	–	–	–	–
Venezuelan	–	–	–	–	–	–	–	–	–	–
Other South American	–	–	–	–	–	23	–	–	–	–
All other Hispanic	–	–	6	9	–	42	8	–	–	–
Not of Hispanic origin	2 384	2 321	3 221	6 225	1 537	1 791	787	2 293	1 905	2 938
RACE AND HISPANIC ORIGIN OF HOUSEHOLDER										
Occupied housing units	**2 384**	**2 349**	**3 234**	**6 305**	**1 546**	**2 063**	**860**	**2 293**	**2 105**	**2 971**
White	2 253	2 226	1 912	5 088	749	1 195	391	2 271	974	987
Hispanic origin	–	–	13	27	9	115	27	–	72	10
Not of Hispanic origin	2 253	2 226	1 899	5 061	740	1 080	364	2 271	902	977
Black	131	79	1 304	1 099	797	671	383	–	970	1 923
Hispanic origin	–	–	–	–	–	15	–	–	19	9
Not of Hispanic origin	131	79	1 304	1 099	797	656	383	–	951	1 914
American Indian, Eskimo, or Aleut	–	–	–	13	–	–	–	14	25	21
Hispanic origin	–	–	–	–	–	–	–	–	–	–
Not of Hispanic origin	–	–	–	13	–	–	–	14	25	21
Asian or Pacific Islander	–	16	18	52	–	53	20	8	27	26
Hispanic origin	–	–	–	–	–	13	–	–	–	–
Not of Hispanic origin	–	16	18	52	–	40	20	8	27	26
Other race	–	28	–	53	–	144	66	–	109	14
Hispanic origin	–	28	–	53	–	129	46	–	109	14
Not of Hispanic origin	–	–	–	–	–	15	20	–	–	–
PERCENT DISTRIBUTION BY RACE OF HOUSEHOLDER										
Occupied housing units	**100.0**	**100.0**	**100.0**	**100.0**	**100.0**	**100.0**	**100.0**	**100.0**	**100.0**	**100.0**
White	94.5	94.8	59.1	80.7	48.4	57.9	45.5	99.0	46.3	33.2
Black	5.5	3.4	40.3	17.4	51.6	32.5	44.5	–	46.1	64.7
American Indian, Eskimo, or Aleut	–	–	–	.2	–	–	–	.6	1.2	.7
American Indian	–	–	–	.2	–	–	–	.6	1.2	.7
Asian or Pacific Islander	–	.7	.6	.8	–	2.6	2.3	.3	1.3	.9
Asian	–	.3	.6	.8	–	.5	1.3	.3	.9	.9
Pacific Islander	–	.4	–	–	–	2.1	1.0	–	.4	–
Other race	–	1.2	–	.8	–	7.0	7.7	–	5.2	.5
PERCENT DISTRIBUTION BY HISPANIC ORIGIN OF HOUSEHOLDER										
Occupied housing units	**100.0**	**100.0**	**100.0**	**100.0**	**100.0**	**100.0**	**100.0**	**100.0**	**100.0**	**100.0**
Hispanic origin (of any race)	–	1.2	.4	1.3	.6	13.2	8.5	–	9.5	1.1
Mexican	–	.9	–	1.0	.6	2.3	2.8	–	2.4	.5
Puerto Rican	–	.3	–	–	–	5.5	3.8	–	5.9	.3
Cuban	–	–	–	.1	–	.5	.9	–	–	.3
Other Hispanic	–	–	.4	.1	–	4.9	.9	–	1.1	–
Not of Hispanic origin	100.0	98.8	99.6	98.7	99.4	86.8	91.5	100.0	90.5	98.9
PERCENT OF HOUSEHOLDERS WHITE, NOT OF HISPANIC ORIGIN										
Occupied housing units	**100.0**	**100.0**	**100.0**	**100.0**	**100.0**	**100.0**	**100.0**	**100.0**	**100.0**	**100.0**
White	94.5	94.8	59.1	80.7	48.4	57.9	45.5	99.0	46.3	33.2
Not of Hispanic origin	94.5	94.8	58.7	80.3	47.9	52.4	42.3	99.0	42.9	32.9

TIPSII [UPF] GH213 CENSUS90 71580800 07/28/93 10:47 AM MACHINE: C DATA:CENSUS90*H2TIPSDA13. 07/15/93 19:28:06 TAPE: NONE FRAME: 31
TSF:CENSUS90*92. 07/27/93 11:53:14 UTF:CENSUS90*93. 07/27/93 11:53:14 META:CENSUS90*H2TABLES13. 07/27/93 12:25:49

Table 5. **Occupied Housing Units by Race and Hispanic Origin of Householder: 1990**—Con.

[Data based on sample and subject to sampling variability, see text. For definitions of terms and meanings of symbols, see text]

Place and [In Selected States] County Subdivision [2,500 or More Persons]	Gaines School CDP	Gainesville city	Garden City city	Georgetown CDP	Glennville city	Greensboro city	Gresham Park CDP	Griffin city	Grovetown city	Hampton city
RACE OF HOUSEHOLDER										
Occupied housing units	**4 886**	**6 989**	**2 930**	**2 190**	**1 402**	**1 028**	**2 819**	**8 154**	**1 270**	**973**
White	4 333	5 282	2 015	1 931	1 016	546	243	4 659	1 062	801
Black	445	1 449	870	237	372	482	2 571	3 418	186	162
American Indian, Eskimo, or Aleut	11	8	26	–	9	–	–	31	–	–
American Indian	11	8	26	–	9	–	–	31	–	–
Eskimo	–	–	–	–	–	–	–	–	–	–
Aleut	–	–	–	–	–	–	–	–	–	–
Asian or Pacific Islander	82	47	6	15	5	–	5	39	22	–
Asian	82	47	6	7	5	–	5	39	13	–
Chinese	15	5	6	–	–	–	–	–	–	–
Filipino	–	–	–	7	–	–	5	–	–	–
Japanese	7	12	–	–	–	–	–	8	13	–
Asian Indian	29	–	–	–	–	–	–	23	–	–
Korean	23	–	–	–	5	–	–	8	–	–
Vietnamese	–	30	–	–	–	–	–	–	–	–
Cambodian	–	–	–	–	–	–	–	–	–	–
Hmong	–	–	–	–	–	–	–	–	–	–
Laotian	–	–	–	–	–	–	–	–	–	–
Thai	8	–	–	–	–	–	–	–	–	–
Other Asian	–	–	–	–	–	–	–	–	–	–
Pacific Islander	–	–	–	8	–	–	–	–	9	–
Hawaiian	–	–	–	–	–	–	–	–	–	–
Samoan	–	–	–	–	–	–	–	–	–	–
Guamanian	–	–	–	–	–	–	–	–	9	–
Other Pacific Islander	–	–	–	8	–	–	–	–	–	–
Other race	15	203	13	7	–	–	–	7	–	10
HISPANIC ORIGIN OF HOUSEHOLDER										
Occupied housing units	**4 886**	**6 989**	**2 930**	**2 190**	**1 402**	**1 028**	**2 819**	**8 154**	**1 270**	**973**
Hispanic origin (of any race)	87	249	7	43	5	6	–	33	32	16
Mexican	19	192	7	7	–	–	–	11	11	10
Puerto Rican	15	–	–	7	–	–	–	7	13	–
Cuban	–	–	–	5	–	6	–	–	–	–
Other Hispanic	53	57	–	24	5	–	–	15	8	6
Dominican (Dominican Republic)	–	–	–	14	–	–	–	–	–	–
Central American	–	25	–	–	–	–	–	–	8	–
Costa Rican	–	–	–	–	–	–	–	–	–	–
Guatemalan	–	–	–	–	–	–	–	–	–	–
Honduran	–	–	–	–	–	–	–	–	–	–
Nicaraguan	–	–	–	–	–	–	–	–	–	–
Panamanian	–	–	–	–	–	–	–	–	8	–
Salvadoran	–	25	–	–	–	–	–	–	–	–
Other Central American	–	–	–	–	–	–	–	–	–	–
South American	30	20	–	–	–	–	–	–	–	6
Argentinean	–	–	–	–	–	–	–	–	–	–
Chilean	–	–	–	–	–	–	–	–	–	–
Colombian	–	–	–	–	–	–	–	–	–	–
Ecuadorian	–	–	–	–	–	–	–	–	–	6
Peruvian	30	8	–	–	–	–	–	–	–	–
Venezuelan	–	–	–	–	–	–	–	–	–	–
Other South American	–	12	–	–	–	–	–	–	–	–
All other Hispanic	23	12	–	10	5	–	–	15	–	–
Not of Hispanic origin	4 799	6 740	2 923	2 147	1 397	1 022	2 819	8 121	1 238	957
RACE AND HISPANIC ORIGIN OF HOUSEHOLDER										
Occupied housing units	**4 886**	**6 989**	**2 930**	**2 190**	**1 402**	**1 028**	**2 819**	**8 154**	**1 270**	**973**
White	4 333	5 282	2 015	1 931	1 016	546	243	4 659	1 062	801
Hispanic origin	72	43	–	36	5	–	–	19	32	6
Not of Hispanic origin	4 261	5 239	2 015	1 895	1 011	546	243	4 640	1 030	795
Black	445	1 449	870	237	372	482	2 571	3 418	186	162
Hispanic origin	–	8	–	–	–	6	–	7	–	–
Not of Hispanic origin	445	1 441	870	237	372	476	2 571	3 411	186	162
American Indian, Eskimo, or Aleut	11	8	26	–	9	–	–	31	–	–
Hispanic origin	–	–	–	–	–	–	–	–	–	–
Not of Hispanic origin	11	8	26	–	9	–	–	31	–	–
Asian or Pacific Islander	82	47	6	15	5	–	5	39	22	–
Hispanic origin	–	–	–	–	–	–	–	–	–	–
Not of Hispanic origin	82	47	6	15	5	–	5	39	22	–
Other race	15	203	13	7	–	–	–	7	–	10
Hispanic origin	15	198	7	7	–	–	–	7	–	10
Not of Hispanic origin	–	5	6	–	–	–	–	–	–	–
PERCENT DISTRIBUTION BY RACE OF HOUSEHOLDER										
Occupied housing units	**100.0**	**100.0**	**100.0**	**100.0**	**100.0**	**100.0**	**100.0**	**100.0**	**100.0**	**100.0**
White	88.7	75.6	68.8	88.2	72.5	53.1	8.6	57.1	83.6	82.3
Black	9.1	20.7	29.7	10.8	26.5	46.9	91.2	41.9	14.6	16.6
American Indian, Eskimo, or Aleut	.2	.1	.9	–	.6	–	–	.4	–	–
American Indian	.2	.1	.9	–	.6	–	–	.4	–	–
Asian or Pacific Islander	1.7	.7	.2	.7	.4	–	.2	.5	1.7	–
Asian	1.7	.7	.2	.3	.4	–	.2	.5	1.0	–
Pacific Islander	–	–	–	.4	–	–	–	–	.7	–
Other race	.3	2.9	.4	.3	–	–	–	.1	–	1.0
PERCENT DISTRIBUTION BY HISPANIC ORIGIN OF HOUSEHOLDER										
Occupied housing units	**100.0**	**100.0**	**100.0**	**100.0**	**100.0**	**100.0**	**100.0**	**100.0**	**100.0**	**100.0**
Hispanic origin (of any race)	1.8	3.6	.2	2.0	.4	.6	–	.4	2.5	1.6
Mexican	.4	2.7	.2	.3	–	–	–	.1	.9	1.0
Puerto Rican	.3	–	–	.3	–	–	–	.1	1.0	–
Cuban	–	–	–	.2	–	.6	–	–	–	–
Other Hispanic	1.1	.8	–	1.1	.4	–	–	.2	.6	.6
Not of Hispanic origin	98.2	96.4	99.8	98.0	99.6	99.4	100.0	99.6	97.5	98.4
PERCENT OF HOUSEHOLDERS WHITE, NOT OF HISPANIC ORIGIN										
Occupied housing units	**100.0**	**100.0**	**100.0**	**100.0**	**100.0**	**100.0**	**100.0**	**100.0**	**100.0**	**100.0**
White	88.7	75.6	68.8	88.2	72.5	53.1	8.6	57.1	83.6	82.3
Not of Hispanic origin	87.2	75.0	68.8	86.5	72.1	53.1	8.6	56.9	81.1	81.7

TIPSII [UPF] GH213 CENSUS90 71580800 07/28/93 10:47 AM MACHINE: C DATA:CENSUS90*H2TIPSDA13. 07/15/93 19:28:06 TAPE: NONE FRAME: 32
TSF:CENSUS90*92. 07/27/93 11:53:14 UTF:CENSUS90*93. 07/27/93 11:53:14 META:CENSUS90*H2TABLES13. 07/27/93 12:25:49

Table 5. **Occupied Housing Units by Race and Hispanic Origin of Householder: 1990**—Con.

[Data based on sample and subject to sampling variability, see text. For definitions of terms and meanings of symbols, see text]

Place and [In Selected States] County Subdivision [2,500 or More Persons]	Hapeville city	Hartwell city	Hawkinsville city	Hazlehurst city	Hinesville city	Hogansville city	Homerville city	Irondale CDP	Isle Of Hope-Dutch Island CDP	Jackson city
RACE OF HOUSEHOLDER										
Occupied housing units	**2 369**	**1 767**	**1 419**	**1 573**	**7 500**	**1 175**	**942**	**1 105**	**964**	**1 406**
White	1 966	1 293	762	1 219	4 534	754	641	1 027	957	888
Black	215	474	648	354	2 529	421	301	73	7	518
American Indian, Eskimo, or Aleut	9	–	–	–	40	–	–	–	–	–
American Indian	9	–	–	–	40	–	–	–	–	–
Eskimo	–	–	–	–	–	–	–	–	–	–
Aleut	–	–	–	–	–	–	–	–	–	–
Asian or Pacific Islander	166	–	–	–	212	–	–	5	–	–
Asian	158	–	–	–	161	–	–	–	–	–
Chinese	–	–	–	–	–	–	–	–	–	–
Filipino	–	–	–	–	30	–	–	–	–	–
Japanese	–	–	–	–	2	–	–	–	–	–
Asian Indian	17	–	–	–	19	–	–	–	–	–
Korean	–	–	–	–	47	–	–	–	–	–
Vietnamese	114	–	–	–	9	–	–	–	–	–
Cambodian	27	–	–	–	–	–	–	–	–	–
Hmong	–	–	–	–	–	–	–	–	–	–
Laotian	–	–	–	–	–	–	–	–	–	–
Thai	–	–	–	–	24	–	–	–	–	–
Other Asian	–	–	–	–	30	–	–	–	–	–
Pacific Islander	8	–	–	–	51	–	–	5	–	–
Hawaiian	8	–	–	–	–	–	–	5	–	–
Samoan	–	–	–	–	21	–	–	–	–	–
Guamanian	–	–	–	–	16	–	–	–	–	–
Other Pacific Islander	–	–	–	–	14	–	–	–	–	–
Other race	13	–	9	–	185	–	–	–	–	–
HISPANIC ORIGIN OF HOUSEHOLDER										
Occupied housing units	**2 369**	**1 767**	**1 419**	**1 573**	**7 500**	**1 175**	**942**	**1 105**	**964**	**1 406**
Hispanic origin (of any race)	38	–	15	10	429	–	–	–	5	5
Mexican	22	–	9	10	122	–	–	–	–	–
Puerto Rican	16	–	–	–	184	–	–	–	–	5
Cuban	–	–	–	–	12	–	–	–	–	–
Other Hispanic	–	–	6	–	111	–	–	–	5	–
Dominican (Dominican Republic)	–	–	–	–	–	–	–	–	–	–
Central American	–	–	–	–	43	–	–	–	–	–
Costa Rican	–	–	–	–	–	–	–	–	–	–
Guatemalan	–	–	–	–	–	–	–	–	–	–
Honduran	–	–	–	–	11	–	–	–	–	–
Nicaraguan	–	–	–	–	–	–	–	–	–	–
Panamanian	–	–	–	–	32	–	–	–	–	–
Salvadoran	–	–	–	–	–	–	–	–	–	–
Other Central American	–	–	–	–	–	–	–	–	–	–
South American	–	–	–	–	2	–	–	–	–	–
Argentinean	–	–	–	–	–	–	–	–	–	–
Chilean	–	–	–	–	–	–	–	–	–	–
Colombian	–	–	–	–	–	–	–	–	–	–
Ecuadorian	–	–	–	–	2	–	–	–	–	–
Peruvian	–	–	–	–	–	–	–	–	–	–
Venezuelan	–	–	–	–	–	–	–	–	–	–
Other South American	–	–	–	–	–	–	–	–	–	–
All other Hispanic	–	–	6	–	66	–	–	–	5	–
Not of Hispanic origin	2 331	1 767	1 404	1 563	7 071	1 175	942	1 105	959	1 401
RACE AND HISPANIC ORIGIN OF HOUSEHOLDER										
Occupied housing units	**2 369**	**1 767**	**1 419**	**1 573**	**7 500**	**1 175**	**942**	**1 105**	**964**	**1 406**
White	1 966	1 293	762	1 219	4 534	754	641	1 027	957	888
Hispanic origin	25	–	–	10	155	–	–	–	5	5
Not of Hispanic origin	1 941	1 293	762	1 209	4 379	754	641	1 027	952	883
Black	215	474	648	354	2 529	421	301	73	7	518
Hispanic origin	–	–	6	–	71	–	–	–	–	–
Not of Hispanic origin	215	474	642	354	2 458	421	301	73	7	518
American Indian, Eskimo, or Aleut	9	–	–	–	40	–	–	–	–	–
Hispanic origin	–	–	–	–	–	–	–	–	–	–
Not of Hispanic origin	9	–	–	–	40	–	–	–	–	–
Asian or Pacific Islander	166	–	–	–	212	–	–	5	–	–
Hispanic origin	–	–	–	–	21	–	–	–	–	–
Not of Hispanic origin	166	–	–	–	191	–	–	5	–	–
Other race	13	–	9	–	185	–	–	–	–	–
Hispanic origin	13	–	9	–	182	–	–	–	–	–
Not of Hispanic origin	–	–	–	–	3	–	–	–	–	–
PERCENT DISTRIBUTION BY RACE OF HOUSEHOLDER										
Occupied housing units	**100.0**	**100.0**	**100.0**	**100.0**	**100.0**	**100.0**	**100.0**	**100.0**	**100.0**	**100.0**
White	83.0	73.2	53.7	77.5	60.5	64.2	68.0	92.9	99.3	63.2
Black	9.1	26.8	45.7	22.5	33.7	35.8	32.0	6.6	.7	36.8
American Indian, Eskimo, or Aleut	.4	–	–	–	.5	–	–	–	–	–
American Indian	.4	–	–	–	.5	–	–	–	–	–
Asian or Pacific Islander	7.0	–	–	–	2.8	–	–	.5	–	–
Asian	6.7	–	–	–	2.1	–	–	–	–	–
Pacific Islander	.3	–	–	–	.7	–	–	.5	–	–
Other race	.5	–	.6	–	2.5	–	–	–	–	–
PERCENT DISTRIBUTION BY HISPANIC ORIGIN OF HOUSEHOLDER										
Occupied housing units	**100.0**	**100.0**	**100.0**	**100.0**	**100.0**	**100.0**	**100.0**	**100.0**	**100.0**	**100.0**
Hispanic origin (of any race)	1.6	–	1.1	.6	5.7	–	–	–	.5	.4
Mexican	.9	–	.6	.6	1.6	–	–	–	–	–
Puerto Rican	.7	–	–	–	2.5	–	–	–	–	.4
Cuban	–	–	–	–	.2	–	–	–	–	–
Other Hispanic	–	–	.4	–	1.5	–	–	–	.5	–
Not of Hispanic origin	98.4	100.0	98.9	99.4	94.3	100.0	100.0	100.0	99.5	99.6
PERCENT OF HOUSEHOLDERS WHITE, NOT OF HISPANIC ORIGIN										
Occupied housing units	**100.0**	**100.0**	**100.0**	**100.0**	**100.0**	**100.0**	**100.0**	**100.0**	**100.0**	**100.0**
White	83.0	73.2	53.7	77.5	60.5	64.2	68.0	92.9	99.3	63.2
Not of Hispanic origin	81.9	73.2	53.7	76.9	58.4	64.2	68.0	92.9	98.8	62.8

TIPSII [UPF] GH213 CENSUS90 71580800 07/28/93 10:47 AM MACHINE: C DATA:CENSUS90*H2TIPSDA13. 07/15/93 19:28:06 TAPE: NONE FRAME: 33
TSF:CENSUS90*92. 07/27/93 11:53:14 UTF:CENSUS90*93. 07/27/93 11:53:14 META:CENSUS90*H2TABLES13. 07/27/93 12:25:49

Table 5. **Occupied Housing Units by Race and Hispanic Origin of Householder: 1990**—Con.

[Data based on sample and subject to sampling variability, see text. For definitions of terms and meanings of symbols, see text]

Place and [In Selected States] County Subdivision [2,500 or More Persons]	Jefferson city	Jesup city	Jonesboro city	Kennesaw city	Kings Bay Base CDP	Kingsland city	La Fayette city	La Grange city	Lake City city	Lakeview CDP
RACE OF HOUSEHOLDER										
Occupied housing units	**1 056**	**3 256**	**1 400**	**3 303**	**424**	**1 715**	**2 460**	**9 772**	**1 058**	**2 017**
White	847	2 196	1 120	3 198	319	1 260	2 299	6 112	938	2 017
Black	201	1 046	261	82	71	404	154	3 570	106	–
American Indian, Eskimo, or Aleut	3	5	5	15	–	32	7	8	–	–
American Indian	3	5	5	15	–	32	7	8	–	–
Eskimo	–	–	–	–	–	–	–	–	–	–
Aleut	–	–	–	–	–	–	–	–	–	–
Asian or Pacific Islander	3	9	14	8	22	–	–	64	8	–
Asian	3	9	14	8	22	–	–	64	8	–
Chinese	–	–	14	–	–	–	–	–	–	–
Filipino	3	–	–	–	5	–	–	–	–	–
Japanese	–	–	–	8	–	–	–	47	–	–
Asian Indian	–	9	–	–	17	–	–	8	–	–
Korean	–	–	–	–	–	–	–	9	–	–
Vietnamese	–	–	–	–	–	–	–	–	8	–
Cambodian	–	–	–	–	–	–	–	–	–	–
Hmong	–	–	–	–	–	–	–	–	–	–
Laotian	–	–	–	–	–	–	–	–	–	–
Thai	–	–	–	–	–	–	–	–	–	–
Other Asian	–	–	–	–	–	–	–	–	–	–
Pacific Islander	–	–	–	–	–	–	–	–	–	–
Hawaiian	–	–	–	–	–	–	–	–	–	–
Samoan	–	–	–	–	–	–	–	–	–	–
Guamanian	–	–	–	–	–	–	–	–	–	–
Other Pacific Islander	–	–	–	–	–	–	–	–	–	–
Other race	2	–	–	–	12	19	–	18	6	–
HISPANIC ORIGIN OF HOUSEHOLDER										
Occupied housing units	**1 056**	**3 256**	**1 400**	**3 303**	**424**	**1 715**	**2 460**	**9 772**	**1 058**	**2 017**
Hispanic origin (of any race)	5	20	–	40	17	58	4	55	13	11
Mexican	2	–	–	25	12	13	4	10	–	–
Puerto Rican	–	10	–	–	–	28	–	13	6	–
Cuban	–	–	–	–	–	6	–	11	7	11
Other Hispanic	3	10	–	15	5	11	–	21	–	–
Dominican (Dominican Republic)	–	–	–	–	–	–	–	–	–	–
Central American	–	–	–	–	–	–	–	–	–	–
Costa Rican	–	–	–	–	–	–	–	–	–	–
Guatemalan	–	–	–	–	–	–	–	–	–	–
Honduran	–	–	–	–	–	–	–	–	–	–
Nicaraguan	–	–	–	–	–	–	–	–	–	–
Panamanian	–	–	–	–	–	–	–	–	–	–
Salvadoran	–	–	–	–	–	–	–	–	–	–
Other Central American	–	–	–	–	–	–	–	–	–	–
South American	–	–	–	9	–	–	–	8	–	–
Argentinean	–	–	–	–	–	–	–	–	–	–
Chilean	–	–	–	–	–	–	–	8	–	–
Colombian	–	–	–	–	–	–	–	–	–	–
Ecuadorian	–	–	–	9	–	–	–	–	–	–
Peruvian	–	–	–	–	–	–	–	–	–	–
Venezuelan	–	–	–	–	–	–	–	–	–	–
Other South American	–	–	–	–	–	–	–	–	–	–
All other Hispanic	3	10	–	6	5	11	–	13	–	–
Not of Hispanic origin	1 051	3 236	1 400	3 263	407	1 657	2 456	9 717	1 045	2 006
RACE AND HISPANIC ORIGIN OF HOUSEHOLDER										
Occupied housing units	**1 056**	**3 256**	**1 400**	**3 303**	**424**	**1 715**	**2 460**	**9 772**	**1 058**	**2 017**
White	847	2 196	1 120	3 198	319	1 260	2 299	6 112	938	2 017
Hispanic origin	2	20	–	40	5	29	4	37	7	11
Not of Hispanic origin	845	2 176	1 120	3 158	314	1 231	2 295	6 075	931	2 006
Black	201	1 046	261	82	71	404	154	3 570	106	–
Hispanic origin	1	–	–	–	–	10	–	–	–	–
Not of Hispanic origin	200	1 046	261	82	71	394	154	3 570	106	–
American Indian, Eskimo, or Aleut	3	5	5	15	–	32	7	8	–	–
Hispanic origin	–	–	–	–	–	–	–	–	–	–
Not of Hispanic origin	3	5	5	15	–	32	7	8	–	–
Asian or Pacific Islander	3	9	14	8	22	–	–	64	8	–
Hispanic origin	–	–	–	–	–	–	–	–	–	–
Not of Hispanic origin	3	9	14	8	22	–	–	64	8	–
Other race	2	–	–	–	12	19	–	18	6	–
Hispanic origin	2	–	–	–	12	19	–	18	6	–
Not of Hispanic origin	–	–	–	–	–	–	–	–	–	–
PERCENT DISTRIBUTION BY RACE OF HOUSEHOLDER										
Occupied housing units	**100.0**	**100.0**	**100.0**	**100.0**	**100.0**	**100.0**	**100.0**	**100.0**	**100.0**	**100.0**
White	80.2	67.4	80.0	96.8	75.2	73.5	93.5	62.5	88.7	100.0
Black	19.0	32.1	18.6	2.5	16.7	23.6	6.3	36.5	10.0	–
American Indian, Eskimo, or Aleut	.3	.2	.4	.5	–	1.9	.3	.1	–	–
American Indian	.3	.2	.4	.5	–	1.9	.3	.1	–	–
Asian or Pacific Islander	.3	.3	1.0	.2	5.2	–	–	.7	.8	–
Asian	.3	.3	1.0	.2	5.2	–	–	.7	.8	–
Pacific Islander	–	–	–	–	–	–	–	–	–	–
Other race	.2	–	–	–	2.8	1.1	–	.2	.6	–
PERCENT DISTRIBUTION BY HISPANIC ORIGIN OF HOUSEHOLDER										
Occupied housing units	**100.0**	**100.0**	**100.0**	**100.0**	**100.0**	**100.0**	**100.0**	**100.0**	**100.0**	**100.0**
Hispanic origin (of any race)	.5	.6	–	1.2	4.0	3.4	.2	.6	1.2	.5
Mexican	.2	–	–	.8	2.8	.8	.2	.1	–	–
Puerto Rican	–	.3	–	–	–	1.6	–	.1	.6	–
Cuban	–	–	–	–	–	.3	–	.1	.7	.5
Other Hispanic	.3	.3	–	.5	1.2	.6	–	.2	–	–
Not of Hispanic origin	99.5	99.4	100.0	98.8	96.0	96.6	99.8	99.4	98.8	99.5
PERCENT OF HOUSEHOLDERS WHITE, NOT OF HISPANIC ORIGIN										
Occupied housing units	**100.0**	**100.0**	**100.0**	**100.0**	**100.0**	**100.0**	**100.0**	**100.0**	**100.0**	**100.0**
White	80.2	67.4	80.0	96.8	75.2	73.5	93.5	62.5	88.7	100.0
Not of Hispanic origin	80.0	66.8	80.0	95.6	74.1	71.8	93.3	62.2	88.0	99.5

TIPSII [UPF] GH213 CENSUS90 71580800 07/28/93 10:47 AM MACHINE: C DATA:CENSUS90*H2TIPSDA13. 07/15/93 19:28:06 TAPE: NONE FRAME: 34
TSF:CENSUS90*92. 07/27/93 11:53:14 UTF:CENSUS90*93. 07/27/93 11:53:14 META:CENSUS90*H2TABLES13. 07/27/93 12:25:49

Table 5. **Occupied Housing Units by Race and Hispanic Origin of Householder: 1990**—Con.

[Data based on sample and subject to sampling variability, see text. For definitions of terms and meanings of symbols, see text]

Place and [In Selected States] County Subdivision [2,500 or More Persons]	Lawrenceville city	Lilburn city	Lindale CDP	Lithia Springs CDP	Loganville city	Lyons city	Mableton CDP	McDonough city	Macon city	McRae city
RACE OF HOUSEHOLDER										
Occupied housing units	**6 184**	**3 430**	**1 678**	**4 423**	**1 102**	**1 600**	**9 629**	**1 030**	**41 171**	**1 131**
White	5 744	3 272	1 665	4 087	1 009	1 071	8 656	756	22 034	757
Black	312	68	3	301	40	457	900	274	18 976	374
American Indian, Eskimo, or Aleut	17	5	10	10	19	8	–	–	34	–
American Indian	17	5	10	10	19	8	–	–	34	–
Eskimo	–	–	–	–	–	–	–	–	–	–
Aleut	–	–	–	–	–	–	–	–	–	–
Asian or Pacific Islander	78	79	–	13	19	–	48	–	95	–
Asian	78	68	–	13	19	–	48	–	95	–
Chinese	13	41	–	7	14	–	–	–	22	–
Filipino	9	–	–	–	–	–	–	–	20	–
Japanese	10	8	–	6	–	–	–	–	37	–
Asian Indian	17	7	–	–	–	–	19	–	10	–
Korean	–	–	–	–	–	–	9	–	–	–
Vietnamese	7	–	–	–	–	–	12	–	6	–
Cambodian	–	–	–	–	–	–	–	–	–	–
Hmong	–	–	–	–	–	–	–	–	–	–
Laotian	22	–	–	–	–	–	–	–	–	–
Thai	–	12	–	–	–	–	8	–	–	–
Other Asian	–	–	–	–	5	–	–	–	–	–
Pacific Islander	–	11	–	–	–	–	–	–	–	–
Hawaiian	–	11	–	–	–	–	–	–	–	–
Samoan	–	–	–	–	–	–	–	–	–	–
Guamanian	–	–	–	–	–	–	–	–	–	–
Other Pacific Islander	–	–	–	–	–	–	–	–	–	–
Other race	33	6	–	12	15	64	25	–	32	–
HISPANIC ORIGIN OF HOUSEHOLDER										
Occupied housing units	**6 184**	**3 430**	**1 678**	**4 423**	**1 102**	**1 600**	**9 629**	**1 030**	**41 171**	**1 131**
Hispanic origin (of any race)	55	61	18	34	15	80	101	–	107	–
Mexican	15	17	11	28	15	64	19	–	42	–
Puerto Rican	12	7	7	–	–	–	24	–	37	–
Cuban	–	26	–	–	–	–	12	–	–	–
Other Hispanic	28	11	–	6	–	16	46	–	28	–
Dominican (Dominican Republic)	–	–	–	–	–	–	–	–	–	–
Central American	6	–	–	–	–	–	27	–	–	–
Costa Rican	–	–	–	–	–	–	11	–	–	–
Guatemalan	–	–	–	–	–	–	–	–	–	–
Honduran	6	–	–	–	–	–	–	–	–	–
Nicaraguan	–	–	–	–	–	–	–	–	–	–
Panamanian	–	–	–	–	–	–	8	–	–	–
Salvadoran	–	–	–	–	–	–	8	–	–	–
Other Central American	–	–	–	–	–	–	–	–	–	–
South American	6	6	–	–	–	–	–	–	6	–
Argentinean	–	–	–	–	–	–	–	–	6	–
Chilean	–	–	–	–	–	–	–	–	–	–
Colombian	–	6	–	–	–	–	–	–	–	–
Ecuadorian	–	–	–	–	–	–	–	–	–	–
Peruvian	6	–	–	–	–	–	–	–	–	–
Venezuelan	–	–	–	–	–	–	–	–	–	–
Other South American	–	–	–	–	–	–	–	–	–	–
All other Hispanic	16	5	–	6	–	16	19	–	22	–
Not of Hispanic origin	6 129	3 369	1 660	4 389	1 087	1 520	9 528	1 030	41 064	1 131
RACE AND HISPANIC ORIGIN OF HOUSEHOLDER										
Occupied housing units	**6 184**	**3 430**	**1 678**	**4 423**	**1 102**	**1 600**	**9 629**	**1 030**	**41 171**	**1 131**
White	5 744	3 272	1 665	4 087	1 009	1 071	8 656	756	22 034	757
Hispanic origin	23	47	18	22	–	16	75	–	39	–
Not of Hispanic origin	5 721	3 225	1 647	4 065	1 009	1 055	8 581	756	21 995	757
Black	312	68	3	301	40	457	900	274	18 976	374
Hispanic origin	–	–	–	–	–	–	11	–	45	–
Not of Hispanic origin	312	68	3	301	40	457	889	274	18 931	374
American Indian, Eskimo, or Aleut	17	5	10	10	19	8	–	–	34	–
Hispanic origin	–	–	–	–	–	–	–	–	–	–
Not of Hispanic origin	17	5	10	10	19	8	–	–	34	–
Asian or Pacific Islander	78	79	–	13	19	–	48	–	95	–
Hispanic origin	6	8	–	–	–	–	–	–	7	–
Not of Hispanic origin	72	71	–	13	19	–	48	–	88	–
Other race	33	6	–	12	15	64	25	–	32	–
Hispanic origin	26	6	–	12	15	64	15	–	16	–
Not of Hispanic origin	7	–	–	–	–	–	10	–	16	–
PERCENT DISTRIBUTION BY RACE OF HOUSEHOLDER										
Occupied housing units	**100.0**	**100.0**	**100.0**	**100.0**	**100.0**	**100.0**	**100.0**	**100.0**	**100.0**	**100.0**
White	92.9	95.4	99.2	92.4	91.6	66.9	89.9	73.4	53.5	66.9
Black	5.0	2.0	.2	6.8	3.6	28.6	9.3	26.6	46.1	33.1
American Indian, Eskimo, or Aleut	.3	.1	.6	.2	1.7	.5	–	–	.1	–
American Indian	.3	.1	.6	.2	1.7	.5	–	–	.1	–
Asian or Pacific Islander	1.3	2.3	–	.3	1.7	–	.5	–	.2	–
Asian	1.3	2.0	–	.3	1.7	–	.5	–	.2	–
Pacific Islander	–	.3	–	–	–	–	–	–	–	–
Other race	.5	.2	–	.3	1.4	4.0	.3	–	.1	–
PERCENT DISTRIBUTION BY HISPANIC ORIGIN OF HOUSEHOLDER										
Occupied housing units	**100.0**	**100.0**	**100.0**	**100.0**	**100.0**	**100.0**	**100.0**	**100.0**	**100.0**	**100.0**
Hispanic origin (of any race)	.9	1.8	1.1	.8	1.4	5.0	1.0	–	.3	–
Mexican	.2	.5	.7	.6	1.4	4.0	.2	–	.1	–
Puerto Rican	.2	.2	.4	–	–	–	.2	–	.1	–
Cuban	–	.8	–	–	–	–	.1	–	–	–
Other Hispanic	.5	.3	–	.1	–	1.0	.5	–	.1	–
Not of Hispanic origin	99.1	98.2	98.9	99.2	98.6	95.0	99.0	100.0	99.7	100.0
PERCENT OF HOUSEHOLDERS WHITE, NOT OF HISPANIC ORIGIN										
Occupied housing units	**100.0**	**100.0**	**100.0**	**100.0**	**100.0**	**100.0**	**100.0**	**100.0**	**100.0**	**100.0**
White	92.9	95.4	99.2	92.4	91.6	66.9	89.9	73.4	53.5	66.9
Not of Hispanic origin	92.5	94.0	98.2	91.9	91.6	65.9	89.1	73.4	53.4	66.9

TIPSII [UPF] GH213 CENSUS90 71580800 07/28/93 10:47 AM MACHINE: C DATA:CENSUS90*H2TIPSDA13. 07/15/93 19:28:06 TAPE: NONE FRAME: 35
TSF:CENSUS90*92. 07/27/93 11:53:14 UTF:CENSUS90*93. 07/27/93 11:53:14 META:CENSUS90*H2TABLES13. 07/27/93 12:25:49

Table 5. **Occupied Housing Units by Race and Hispanic Origin of Householder: 1990**—Con.

[Data based on sample and subject to sampling variability, see text. For definitions of terms and meanings of symbols, see text]

Place and [In Selected States] County Subdivision [2,500 or More Persons]	Madison city	Manchester city	Marietta city	Martinez CDP	Metter city	Midway-Hardwick CDP	Milledgeville city	Millen city	Monroe city	Montezuma city
RACE OF HOUSEHOLDER										
Occupied housing units	**1 249**	**1 628**	**19 866**	**11 992**	**1 353**	**1 751**	**4 329**	**1 369**	**3 614**	**1 572**
White	685	1 029	15 832	10 832	898	671	2 520	629	2 278	602
Black	564	590	3 559	740	443	1 080	1 771	740	1 325	956
American Indian, Eskimo, or Aleut	–	–	110	39	–	–	–	–	–	4
American Indian	–	–	110	39	–	–	–	–	–	4
Eskimo	–	–	–	–	–	–	–	–	–	–
Aleut	–	–	–	–	–	–	–	–	–	–
Asian or Pacific Islander	–	–	251	339	12	–	38	–	5	5
Asian	–	–	246	322	12	–	38	–	5	5
Chinese	–	–	76	9	–	–	6	–	–	–
Filipino	–	–	–	30	12	–	6	–	–	–
Japanese	–	–	18	23	–	–	–	–	–	–
Asian Indian	–	–	32	177	–	–	19	–	5	5
Korean	–	–	65	29	–	–	7	–	–	–
Vietnamese	–	–	29	6	–	–	–	–	–	–
Cambodian	–	–	–	–	–	–	–	–	–	–
Hmong	–	–	–	–	–	–	–	–	–	–
Laotian	–	–	–	–	–	–	–	–	–	–
Thai	–	–	6	6	–	–	–	–	–	–
Other Asian	–	–	20	42	–	–	–	–	–	–
Pacific Islander	–	–	5	17	–	–	–	–	–	–
Hawaiian	–	–	5	17	–	–	–	–	–	–
Samoan	–	–	–	–	–	–	–	–	–	–
Guamanian	–	–	–	–	–	–	–	–	–	–
Other Pacific Islander	–	–	–	–	–	–	–	–	–	–
Other race	–	9	114	42	–	–	–	–	6	5
HISPANIC ORIGIN OF HOUSEHOLDER										
Occupied housing units	**1 249**	**1 628**	**19 866**	**11 992**	**1 353**	**1 751**	**4 329**	**1 369**	**3 614**	**1 572**
Hispanic origin (of any race)	10	18	423	115	8	–	71	–	21	5
Mexican	–	–	188	21	8	–	17	–	13	5
Puerto Rican	–	9	96	43	–	–	–	–	–	–
Cuban	10	–	9	–	–	–	54	–	–	–
Other Hispanic	–	9	130	51	–	–	–	–	8	–
Dominican (Dominican Republic)	–	–	6	–	–	–	–	–	–	–
Central American	–	–	28	–	–	–	–	–	–	–
Costa Rican	–	–	–	–	–	–	–	–	–	–
Guatemalan	–	–	–	–	–	–	–	–	–	–
Honduran	–	–	6	–	–	–	–	–	–	–
Nicaraguan	–	–	–	–	–	–	–	–	–	–
Panamanian	–	–	22	–	–	–	–	–	–	–
Salvadoran	–	–	–	–	–	–	–	–	–	–
Other Central American	–	–	–	–	–	–	–	–	–	–
South American	–	–	64	11	–	–	–	–	–	–
Argentinean	–	–	10	11	–	–	–	–	–	–
Chilean	–	–	–	–	–	–	–	–	–	–
Colombian	–	–	30	–	–	–	–	–	–	–
Ecuadorian	–	–	17	–	–	–	–	–	–	–
Peruvian	–	–	7	–	–	–	–	–	–	–
Venezuelan	–	–	–	–	–	–	–	–	–	–
Other South American	–	–	–	–	–	–	–	–	–	–
All other Hispanic	–	9	32	40	–	–	–	–	8	–
Not of Hispanic origin	1 239	1 610	19 443	11 877	1 345	1 751	4 258	1 369	3 593	1 567
RACE AND HISPANIC ORIGIN OF HOUSEHOLDER										
Occupied housing units	**1 249**	**1 628**	**19 866**	**11 992**	**1 353**	**1 751**	**4 329**	**1 369**	**3 614**	**1 572**
White	685	1 029	15 832	10 832	898	671	2 520	629	2 278	602
Hispanic origin	10	9	285	73	8	–	71	–	15	–
Not of Hispanic origin	675	1 020	15 547	10 759	890	671	2 449	629	2 263	602
Black	564	590	3 559	740	443	1 080	1 771	740	1 325	956
Hispanic origin	–	–	27	–	–	–	–	–	–	–
Not of Hispanic origin	564	590	3 532	740	443	1 080	1 771	740	1 325	956
American Indian, Eskimo, or Aleut	–	–	110	39	–	–	–	–	–	4
Hispanic origin	–	–	11	–	–	–	–	–	–	–
Not of Hispanic origin	–	–	99	39	–	–	–	–	–	4
Asian or Pacific Islander	–	–	251	339	12	–	38	–	5	5
Hispanic origin	–	–	–	–	–	–	–	–	–	–
Not of Hispanic origin	–	–	251	339	12	–	38	–	5	5
Other race	–	9	114	42	–	–	–	–	6	5
Hispanic origin	–	9	100	42	–	–	–	–	6	5
Not of Hispanic origin	–	–	14	–	–	–	–	–	–	–
PERCENT DISTRIBUTION BY RACE OF HOUSEHOLDER										
Occupied housing units	**100.0**	**100.0**	**100.0**	**100.0**	**100.0**	**100.0**	**100.0**	**100.0**	**100.0**	**100.0**
White	54.8	63.2	79.7	90.3	66.4	38.3	58.2	45.9	63.0	38.3
Black	45.2	36.2	17.9	6.2	32.7	61.7	40.9	54.1	36.7	60.8
American Indian, Eskimo, or Aleut	–	–	.6	.3	–	–	–	–	–	.3
American Indian	–	–	.6	.3	–	–	–	–	–	.3
Asian or Pacific Islander	–	–	1.3	2.8	.9	–	.9	–	.1	.3
Asian	–	–	1.2	2.7	.9	–	.9	–	.1	.3
Pacific Islander	–	–	–	.1	–	–	–	–	–	–
Other race	–	.6	.6	.4	–	–	–	–	.2	.3
PERCENT DISTRIBUTION BY HISPANIC ORIGIN OF HOUSEHOLDER										
Occupied housing units	**100.0**	**100.0**	**100.0**	**100.0**	**100.0**	**100.0**	**100.0**	**100.0**	**100.0**	**100.0**
Hispanic origin (of any race)	.8	1.1	2.1	1.0	.6	–	1.6	–	.6	.3
Mexican	–	–	.9	.2	.6	–	.4	–	.4	.3
Puerto Rican	–	.6	.5	.4	–	–	–	–	–	–
Cuban	.8	–	–	–	–	–	1.2	–	–	–
Other Hispanic	–	.6	.7	.4	–	–	–	–	.2	–
Not of Hispanic origin	99.2	98.9	97.9	99.0	99.4	100.0	98.4	100.0	99.4	99.7
PERCENT OF HOUSEHOLDERS WHITE, NOT OF HISPANIC ORIGIN										
Occupied housing units	**100.0**	**100.0**	**100.0**	**100.0**	**100.0**	**100.0**	**100.0**	**100.0**	**100.0**	**100.0**
White	54.8	63.2	79.7	90.3	66.4	38.3	58.2	45.9	63.0	38.3
Not of Hispanic origin	54.0	62.7	78.3	89.7	65.8	38.3	56.6	45.9	62.6	38.3

TIPSII [UPF] GH213 CENSUS90 71580800 07/28/93 10:47 AM MACHINE: C DATA:CENSUS90*H2TIPSDA13. 07/15/93 19:28:06 TAPE: NONE FRAME: 36
TSF:CENSUS90*92. 07/27/93 11:53:14 UTF:CENSUS90*93. 07/27/93 11:53:14 META:CENSUS90*H2TABLES13. 07/27/93 12:25:49

Table 5. **Occupied Housing Units by Race and Hispanic Origin of Householder: 1990**—Con.

[Data based on sample and subject to sampling variability, see text. For definitions of terms and meanings of symbols, see text]

Place and [In Selected States] County Subdivision [2,500 or More Persons]	Montgomery CDP	Morrow city	Moultrie city	Mountain Park CDP	Nashville city	Newnan city	Norcross city	North Atlanta CDP	North Decatur CDP	North Druid Hills CDP
RACE OF HOUSEHOLDER										
Occupied housing units	**1 566**	**2 200**	**5 470**	**3 895**	**1 768**	**4 646**	**2 298**	**12 651**	**7 095**	**7 274**
White	1 437	1 880	3 311	3 812	1 504	2 677	1 798	9 318	6 782	6 565
Black	121	241	2 132	23	264	1 948	406	2 510	174	518
American Indian, Eskimo, or Aleut	–	–	15	7	–	16	–	53	2	–
American Indian	–	–	15	7	–	16	–	53	2	–
Eskimo	–	–	–	–	–	–	–	–	–	–
Aleut	–	–	–	–	–	–	–	–	–	–
Asian or Pacific Islander	8	63	4	46	–	5	76	511	86	159
Asian	8	63	4	46	–	5	76	511	86	159
Chinese	–	21	–	46	–	–	28	83	13	11
Filipino	–	7	–	–	–	–	–	11	–	7
Japanese	–	6	–	–	–	–	–	39	–	25
Asian Indian	–	9	4	–	–	–	27	123	20	58
Korean	–	20	–	–	–	–	–	98	23	30
Vietnamese	8	–	–	–	–	–	11	99	19	14
Cambodian	–	–	–	–	–	–	–	–	–	–
Hmong	–	–	–	–	–	–	–	–	–	–
Laotian	–	–	–	–	–	–	–	9	–	–
Thai	–	–	–	–	–	5	–	27	–	14
Other Asian	–	–	–	–	–	–	10	22	11	–
Pacific Islander	–	–	–	–	–	–	–	–	–	–
Hawaiian	–	–	–	–	–	–	–	–	–	–
Samoan	–	–	–	–	–	–	–	–	–	–
Guamanian	–	–	–	–	–	–	–	–	–	–
Other Pacific Islander	–	–	–	–	–	–	–	–	–	–
Other race	–	16	8	7	–	–	18	259	51	32
HISPANIC ORIGIN OF HOUSEHOLDER										
Occupied housing units	**1 566**	**2 200**	**5 470**	**3 895**	**1 768**	**4 646**	**2 298**	**12 651**	**7 095**	**7 274**
Hispanic origin (of any race)	6	25	25	35	9	20	58	646	112	240
Mexican	–	25	8	9	–	13	23	163	34	24
Puerto Rican	6	–	–	–	4	–	–	22	17	10
Cuban	–	–	–	19	–	–	23	60	8	129
Other Hispanic	–	–	17	7	5	7	12	401	53	77
Dominican (Dominican Republic)	–	–	–	–	–	–	–	28	–	3
Central American	–	–	–	–	–	–	–	111	16	19
Costa Rican	–	–	–	–	–	–	–	–	–	13
Guatemalan	–	–	–	–	–	–	–	12	8	–
Honduran	–	–	–	–	–	–	–	26	8	6
Nicaraguan	–	–	–	–	–	–	–	13	–	–
Panamanian	–	–	–	–	–	–	–	–	–	–
Salvadoran	–	–	–	–	–	–	–	60	–	–
Other Central American	–	–	–	–	–	–	–	–	–	–
South American	–	–	–	7	–	–	6	200	30	19
Argentinean	–	–	–	–	–	–	–	–	7	–
Chilean	–	–	–	–	–	–	–	13	–	–
Colombian	–	–	–	–	–	–	–	88	8	–
Ecuadorian	–	–	–	–	–	–	–	–	9	–
Peruvian	–	–	–	7	–	–	–	52	–	19
Venezuelan	–	–	–	–	–	–	–	10	–	–
Other South American	–	–	–	–	–	–	6	37	6	–
All other Hispanic	–	–	17	–	5	7	6	62	7	36
Not of Hispanic origin	1 560	2 175	5 445	3 860	1 759	4 626	2 240	12 005	6 983	7 034
RACE AND HISPANIC ORIGIN OF HOUSEHOLDER										
Occupied housing units	**1 566**	**2 200**	**5 470**	**3 895**	**1 768**	**4 646**	**2 298**	**12 651**	**7 095**	**7 274**
White	1 437	1 880	3 311	3 812	1 504	2 677	1 798	9 318	6 782	6 565
Hispanic origin	6	9	17	28	5	20	40	360	61	208
Not of Hispanic origin	1 431	1 871	3 294	3 784	1 499	2 657	1 758	8 958	6 721	6 357
Black	121	241	2 132	23	264	1 948	406	2 510	174	518
Hispanic origin	–	–	–	–	4	–	–	35	–	–
Not of Hispanic origin	121	241	2 132	23	260	1 948	406	2 475	174	518
American Indian, Eskimo, or Aleut	–	–	15	7	–	16	–	53	2	–
Hispanic origin	–	–	–	–	–	–	–	–	–	–
Not of Hispanic origin	–	–	15	7	–	16	–	53	2	–
Asian or Pacific Islander	8	63	4	46	–	5	76	511	86	159
Hispanic origin	–	–	–	–	–	–	–	–	–	–
Not of Hispanic origin	8	63	4	46	–	5	76	511	86	159
Other race	–	16	8	7	–	–	18	259	51	32
Hispanic origin	–	16	8	7	–	–	18	251	51	32
Not of Hispanic origin	–	–	–	–	–	–	–	8	–	–
PERCENT DISTRIBUTION BY RACE OF HOUSEHOLDER										
Occupied housing units	**100.0**	**100.0**	**100.0**	**100.0**	**100.0**	**100.0**	**100.0**	**100.0**	**100.0**	**100.0**
White	91.8	85.5	60.5	97.9	85.1	57.6	78.2	73.7	95.6	90.3
Black	7.7	11.0	39.0	.6	14.9	41.9	17.7	19.8	2.5	7.1
American Indian, Eskimo, or Aleut	–	–	.3	.2	–	.3	–	.4	–	–
American Indian	–	–	.3	.2	–	.3	–	.4	–	–
Asian or Pacific Islander	.5	2.9	.1	1.2	–	.1	3.3	4.0	1.2	2.2
Asian	.5	2.9	.1	1.2	–	.1	3.3	4.0	1.2	2.2
Pacific Islander	–	–	–	–	–	–	–	–	–	–
Other race	–	.7	.1	.2	–	–	.8	2.0	.7	.4
PERCENT DISTRIBUTION BY HISPANIC ORIGIN OF HOUSEHOLDER										
Occupied housing units	**100.0**	**100.0**	**100.0**	**100.0**	**100.0**	**100.0**	**100.0**	**100.0**	**100.0**	**100.0**
Hispanic origin (of any race)	.4	1.1	.5	.9	.5	.4	2.5	5.1	1.6	3.3
Mexican	–	1.1	.1	.2	–	.3	1.0	1.3	.5	.3
Puerto Rican	.4	–	–	–	.2	–	–	.2	.2	.1
Cuban	–	–	–	.5	–	–	1.0	.5	.1	1.8
Other Hispanic	–	–	.3	.2	.3	.2	.5	3.2	.7	1.1
Not of Hispanic origin	99.6	98.9	99.5	99.1	99.5	99.6	97.5	94.9	98.4	96.7
PERCENT OF HOUSEHOLDERS WHITE, NOT OF HISPANIC ORIGIN										
Occupied housing units	**100.0**	**100.0**	**100.0**	**100.0**	**100.0**	**100.0**	**100.0**	**100.0**	**100.0**	**100.0**
White	91.8	85.5	60.5	97.9	85.1	57.6	78.2	73.7	95.6	90.3
Not of Hispanic origin	91.4	85.0	60.2	97.2	84.8	57.2	76.5	70.8	94.7	87.4

TIPSII [UPF] GH213 CENSUS90 71580800 07/28/93 10:47 AM MACHINE: C DATA:CENSUS90*H2TIPSDA13. 07/15/93 19:28:06 TAPE: NONE FRAME: 37
TSF:CENSUS90*92. 07/27/93 11:53:14 UTF:CENSUS90*93. 07/27/93 11:53:14 META:CENSUS90*H2TABLES13. 07/27/93 12:25:49

Table 5. **Occupied Housing Units by Race and Hispanic Origin of Householder: 1990**—Con.

[Data based on sample and subject to sampling variability, see text. For definitions of terms and meanings of symbols, see text]

Place and [In Selected States] County Subdivision [2,500 or More Persons]	Ocilla city	Palmetto city	Panthersville CDP	Peachtree City city	Pelham city	Perry city	Pooler city	Port Wentworth city	Powder Springs city	Putney CDP
RACE OF HOUSEHOLDER										
Occupied housing units	**1 117**	**972**	**3 313**	**6 210**	**1 379**	**3 476**	**1 513**	**1 500**	**2 327**	**1 075**
White	501	638	177	5 794	796	2 317	1 489	1 267	2 008	914
Black	616	334	3 108	210	583	1 144	14	215	289	151
American Indian, Eskimo, or Aleut	–	–	–	–	–	6	–	18	8	–
American Indian	–	–	–	–	–	6	–	18	8	–
Eskimo	–	–	–	–	–	–	–	–	–	–
Aleut	–	–	–	–	–	–	–	–	–	–
Asian or Pacific Islander	–	–	9	183	–	–	–	–	–	10
Asian	–	–	–	183	–	–	–	–	–	10
Chinese	–	–	–	14	–	–	–	–	–	4
Filipino	–	–	–	–	–	–	–	–	–	–
Japanese	–	–	–	169	–	–	–	–	–	–
Asian Indian	–	–	–	–	–	–	–	–	–	–
Korean	–	–	–	–	–	–	–	–	–	–
Vietnamese	–	–	–	–	–	–	–	–	–	6
Cambodian	–	–	–	–	–	–	–	–	–	–
Hmong	–	–	–	–	–	–	–	–	–	–
Laotian	–	–	–	–	–	–	–	–	–	–
Thai	–	–	–	–	–	–	–	–	–	–
Other Asian	–	–	–	–	–	–	–	–	–	–
Pacific Islander	–	–	9	–	–	–	–	–	–	–
Hawaiian	–	–	9	–	–	–	–	–	–	–
Samoan	–	–	–	–	–	–	–	–	–	–
Guamanian	–	–	–	–	–	–	–	–	–	–
Other Pacific Islander	–	–	–	–	–	–	–	–	–	–
Other race	–	–	19	23	–	9	10	–	22	–
HISPANIC ORIGIN OF HOUSEHOLDER										
Occupied housing units	**1 117**	**972**	**3 313**	**6 210**	**1 379**	**3 476**	**1 513**	**1 500**	**2 327**	**1 075**
Hispanic origin (of any race)	–	8	19	69	5	49	19	15	22	–
Mexican	–	–	19	40	5	17	10	–	12	–
Puerto Rican	–	–	–	13	–	–	9	–	–	–
Cuban	–	–	–	9	–	6	–	–	–	–
Other Hispanic	–	8	–	7	–	26	–	15	10	–
Dominican (Dominican Republic)	–	–	–	–	–	–	–	–	–	–
Central American	–	–	–	–	–	7	–	–	–	–
Costa Rican	–	–	–	–	–	–	–	–	–	–
Guatemalan	–	–	–	–	–	7	–	–	–	–
Honduran	–	–	–	–	–	–	–	–	–	–
Nicaraguan	–	–	–	–	–	–	–	–	–	–
Panamanian	–	–	–	–	–	–	–	–	–	–
Salvadoran	–	–	–	–	–	–	–	–	–	–
Other Central American	–	–	–	–	–	–	–	–	–	–
South American	–	–	–	7	–	–	–	–	–	–
Argentinean	–	–	–	–	–	–	–	–	–	–
Chilean	–	–	–	–	–	–	–	–	–	–
Colombian	–	–	–	7	–	–	–	–	–	–
Ecuadorian	–	–	–	–	–	–	–	–	–	–
Peruvian	–	–	–	–	–	–	–	–	–	–
Venezuelan	–	–	–	–	–	–	–	–	–	–
Other South American	–	–	–	–	–	–	–	–	–	–
All other Hispanic	–	8	–	–	–	19	–	15	10	–
Not of Hispanic origin	1 117	964	3 294	6 141	1 374	3 427	1 494	1 485	2 305	1 075
RACE AND HISPANIC ORIGIN OF HOUSEHOLDER										
Occupied housing units	**1 117**	**972**	**3 313**	**6 210**	**1 379**	**3 476**	**1 513**	**1 500**	**2 327**	**1 075**
White	501	638	177	5 794	796	2 317	1 489	1 267	2 008	914
Hispanic origin	–	–	–	46	5	40	9	–	–	–
Not of Hispanic origin	501	638	177	5 748	791	2 277	1 480	1 267	2 008	914
Black	616	334	3 108	210	583	1 144	14	215	289	151
Hispanic origin	–	8	–	–	–	–	–	15	–	–
Not of Hispanic origin	616	326	3 108	210	583	1 144	14	200	289	151
American Indian, Eskimo, or Aleut	–	–	–	–	–	6	–	18	8	–
Hispanic origin	–	–	–	–	–	–	–	–	–	–
Not of Hispanic origin	–	–	–	–	–	6	–	18	8	–
Asian or Pacific Islander	–	–	9	183	–	–	–	–	–	10
Hispanic origin	–	–	–	–	–	–	–	–	–	–
Not of Hispanic origin	–	–	9	183	–	–	–	–	–	10
Other race	–	–	19	23	–	9	10	–	22	–
Hispanic origin	–	–	19	23	–	9	10	–	22	–
Not of Hispanic origin	–	–	–	–	–	–	–	–	–	–
PERCENT DISTRIBUTION BY RACE OF HOUSEHOLDER										
Occupied housing units	**100.0**	**100.0**	**100.0**	**100.0**	**100.0**	**100.0**	**100.0**	**100.0**	**100.0**	**100.0**
White	44.9	65.6	5.3	93.3	57.7	66.7	98.4	84.5	86.3	85.0
Black	55.1	34.4	93.8	3.4	42.3	32.9	.9	14.3	12.4	14.0
American Indian, Eskimo, or Aleut	–	–	–	–	–	.2	–	1.2	.3	–
American Indian	–	–	–	–	–	.2	–	1.2	.3	–
Asian or Pacific Islander	–	–	.3	2.9	–	–	–	–	–	.9
Asian	–	–	–	2.9	–	–	–	–	–	.9
Pacific Islander	–	–	.3	–	–	–	–	–	–	–
Other race	–	–	.6	.4	–	.3	.7	–	.9	–
PERCENT DISTRIBUTION BY HISPANIC ORIGIN OF HOUSEHOLDER										
Occupied housing units	**100.0**	**100.0**	**100.0**	**100.0**	**100.0**	**100.0**	**100.0**	**100.0**	**100.0**	**100.0**
Hispanic origin (of any race)	–	.8	.6	1.1	.4	1.4	1.3	1.0	.9	–
Mexican	–	–	.6	.6	.4	.5	.7	–	.5	–
Puerto Rican	–	–	–	.2	–	–	.6	–	–	–
Cuban	–	–	–	.1	–	.2	–	–	–	–
Other Hispanic	–	.8	–	.1	–	.7	–	1.0	.4	–
Not of Hispanic origin	100.0	99.2	99.4	98.9	99.6	98.6	98.7	99.0	99.1	100.0
PERCENT OF HOUSEHOLDERS WHITE, NOT OF HISPANIC ORIGIN										
Occupied housing units	**100.0**	**100.0**	**100.0**	**100.0**	**100.0**	**100.0**	**100.0**	**100.0**	**100.0**	**100.0**
White	44.9	65.6	5.3	93.3	57.7	66.7	98.4	84.5	86.3	85.0
Not of Hispanic origin	44.9	65.6	5.3	92.6	57.4	65.5	97.8	84.5	86.3	85.0

TIPSII [UPF] GH213 CENSUS90 71580800 07/28/93 10:47 AM MACHINE: C DATA:CENSUS90*H2TIPSDA13. 07/15/93 19:28:06 TAPE: NONE FRAME: 38
TSF:CENSUS90*92. 07/27/93 11:53:14 UTF:CENSUS90*93. 07/27/93 11:53:14 META:CENSUS90*H2TABLES13. 07/27/93 12:25:49

Table 5. **Occupied Housing Units by Race and Hispanic Origin of Householder: 1990**—Con.

[Data based on sample and subject to sampling variability, see text. For definitions of terms and meanings of symbols, see text]

Place and [In Selected States] County Subdivision [2,500 or More Persons]	Quitman city	Redan CDP	Richmond Hill city	Rincon town	Riverdale city	Robins AFB CDP	Rockmart city	Rome city	Rossville city	Roswell city
RACE OF HOUSEHOLDER										
Occupied housing units	**1 808**	**8 723**	**985**	**1 000**	**3 651**	**716**	**1 323**	**12 008**	**1 525**	**18 189**
White	780	3 571	949	848	2 689	580	1 108	8 757	1 501	16 960
Black	1 024	4 886	36	146	829	122	209	3 168	24	861
American Indian, Eskimo, or Aleut	–	9	–	6	14	7	6	10	–	6
American Indian	–	9	–	6	14	7	6	10	–	6
Eskimo	–	–	–	–	–	–	–	–	–	–
Aleut	–	–	–	–	–	–	–	–	–	–
Asian or Pacific Islander	4	190	–	–	91	7	–	31	–	225
Asian	4	190	–	–	78	7	–	31	–	225
Chinese	–	–	–	–	–	–	–	–	–	36
Filipino	–	24	–	–	18	7	–	7	–	5
Japanese	–	10	–	–	–	–	–	–	–	45
Asian Indian	–	65	–	–	16	–	–	24	–	73
Korean	–	42	–	–	9	–	–	–	–	56
Vietnamese	4	21	–	–	18	–	–	–	–	–
Cambodian	–	–	–	–	–	–	–	–	–	–
Hmong	–	11	–	–	–	–	–	–	–	–
Laotian	–	–	–	–	17	–	–	–	–	–
Thai	–	–	–	–	–	–	–	–	–	10
Other Asian	–	17	–	–	–	–	–	–	–	–
Pacific Islander	–	–	–	–	13	–	–	–	–	–
Hawaiian	–	–	–	–	13	–	–	–	–	–
Samoan	–	–	–	–	–	–	–	–	–	–
Guamanian	–	–	–	–	–	–	–	–	–	–
Other Pacific Islander	–	–	–	–	–	–	–	–	–	–
Other race	–	67	–	–	28	–	–	42	–	137
HISPANIC ORIGIN OF HOUSEHOLDER										
Occupied housing units	**1 808**	**8 723**	**985**	**1 000**	**3 651**	**716**	**1 323**	**12 008**	**1 525**	**18 189**
Hispanic origin (of any race)	–	184	32	–	93	10	–	94	–	406
Mexican	–	8	9	–	7	–	–	44	–	183
Puerto Rican	–	29	–	–	18	3	–	–	–	38
Cuban	–	46	14	–	29	–	–	8	–	54
Other Hispanic	–	101	9	–	39	7	–	42	–	131
Dominican (Dominican Republic)	–	31	–	–	–	–	–	7	–	–
Central American	–	21	–	–	13	7	–	–	–	13
Costa Rican	–	–	–	–	–	–	–	–	–	–
Guatemalan	–	10	–	–	–	–	–	–	–	–
Honduran	–	–	–	–	13	–	–	–	–	7
Nicaraguan	–	–	–	–	–	–	–	–	–	–
Panamanian	–	11	–	–	–	7	–	–	–	–
Salvadoran	–	–	–	–	–	–	–	–	–	6
Other Central American	–	–	–	–	–	–	–	–	–	–
South American	–	19	–	–	–	–	–	–	–	69
Argentinean	–	–	–	–	–	–	–	–	–	26
Chilean	–	–	–	–	–	–	–	–	–	–
Colombian	–	9	–	–	–	–	–	–	–	35
Ecuadorian	–	–	–	–	–	–	–	–	–	–
Peruvian	–	10	–	–	–	–	–	–	–	–
Venezuelan	–	–	–	–	–	–	–	–	–	–
Other South American	–	–	–	–	–	–	–	–	–	8
All other Hispanic	–	30	9	–	26	–	–	35	–	49
Not of Hispanic origin	1 808	8 539	953	1 000	3 558	706	1 323	11 914	1 525	17 783
RACE AND HISPANIC ORIGIN OF HOUSEHOLDER										
Occupied housing units	**1 808**	**8 723**	**985**	**1 000**	**3 651**	**716**	**1 323**	**12 008**	**1 525**	**18 189**
White	780	3 571	949	848	2 689	580	1 108	8 757	1 501	16 960
Hispanic origin	–	83	32	–	58	3	–	37	–	262
Not of Hispanic origin	780	3 488	917	848	2 631	577	1 108	8 720	1 501	16 698
Black	1 024	4 886	36	146	829	122	209	3 168	24	861
Hispanic origin	–	45	–	–	15	7	–	15	–	7
Not of Hispanic origin	1 024	4 841	36	146	814	115	209	3 153	24	854
American Indian, Eskimo, or Aleut	–	9	–	6	14	7	6	10	–	6
Hispanic origin	–	–	–	–	–	–	–	–	–	–
Not of Hispanic origin	–	9	–	6	14	7	6	10	–	6
Asian or Pacific Islander	4	190	–	–	91	7	–	31	–	225
Hispanic origin	–	–	–	–	–	–	–	–	–	–
Not of Hispanic origin	4	190	–	–	91	7	–	31	–	225
Other race	–	67	–	–	28	–	–	42	–	137
Hispanic origin	–	56	–	–	20	–	–	42	–	137
Not of Hispanic origin	–	11	–	–	8	–	–	–	–	–
PERCENT DISTRIBUTION BY RACE OF HOUSEHOLDER										
Occupied housing units	**100.0**	**100.0**	**100.0**	**100.0**	**100.0**	**100.0**	**100.0**	**100.0**	**100.0**	**100.0**
White	43.1	40.9	96.3	84.8	73.7	81.0	83.7	72.9	98.4	93.2
Black	56.6	56.0	3.7	14.6	22.7	17.0	15.8	26.4	1.6	4.7
American Indian, Eskimo, or Aleut	–	.1	–	.6	.4	1.0	.5	.1	–	–
American Indian	–	.1	–	.6	.4	1.0	.5	.1	–	–
Asian or Pacific Islander	.2	2.2	–	–	2.5	1.0	–	.3	–	1.2
Asian	.2	2.2	–	–	2.1	1.0	–	.3	–	1.2
Pacific Islander	–	–	–	–	.4	–	–	–	–	–
Other race	–	.8	–	–	.8	–	–	.3	–	.8
PERCENT DISTRIBUTION BY HISPANIC ORIGIN OF HOUSEHOLDER										
Occupied housing units	**100.0**	**100.0**	**100.0**	**100.0**	**100.0**	**100.0**	**100.0**	**100.0**	**100.0**	**100.0**
Hispanic origin (of any race)	–	2.1	3.2	–	2.5	1.4	–	.8	–	2.2
Mexican	–	.1	.9	–	.2	–	–	.4	–	1.0
Puerto Rican	–	.3	–	–	.5	.4	–	–	–	.2
Cuban	–	.5	1.4	–	.8	–	–	.1	–	.3
Other Hispanic	–	1.2	.9	–	1.1	1.0	–	.3	–	.7
Not of Hispanic origin	100.0	97.9	96.8	100.0	97.5	98.6	100.0	99.2	100.0	97.8
PERCENT OF HOUSEHOLDERS WHITE, NOT OF HISPANIC ORIGIN										
Occupied housing units	**100.0**	**100.0**	**100.0**	**100.0**	**100.0**	**100.0**	**100.0**	**100.0**	**100.0**	**100.0**
White	43.1	40.9	96.3	84.8	73.7	81.0	83.7	72.9	98.4	93.2
Not of Hispanic origin	43.1	40.0	93.1	84.8	72.1	80.6	83.7	72.6	98.4	91.8

TIPSII [UPF] GH213 CENSUS90 71580800 07/28/93 10:47 AM MACHINE: C DATA:CENSUS90*H2TIPSDA13. 07/15/93 19:28:06 TAPE: NONE FRAME: 39
TSF:CENSUS90*92. 07/27/93 11:53:14 UTF:CENSUS90*93. 07/27/93 11:53:14 META:CENSUS90*H2TABLES13. 07/27/93 12:25:49

Table 5. **Occupied Housing Units by Race and Hispanic Origin of Householder: 1990**—Con.

[Data based on sample and subject to sampling variability, see text. For definitions of terms and meanings of symbols, see text]

Place and [In Selected States] County Subdivision [2,500 or More Persons]	Royston city	St. Marys city	St. Simons CDP	Sandersville city	Sandy Springs CDP	Savannah city	Scottdale CDP	Skidaway Island CDP	Smyrna city	Snellville city
RACE OF HOUSEHOLDER										
Occupied housing units	**1 004**	**2 882**	**5 333**	**2 244**	**30 771**	**51 943**	**3 475**	**1 897**	**14 835**	**3 940**
White	807	2 358	5 064	1 039	27 924	27 662	2 204	1 878	12 216	3 913
Black	186	473	253	1 205	2 285	23 579	1 220	10	2 220	21
American Indian, Eskimo, or Aleut	4	11	–	–	55	123	8	–	34	6
American Indian	4	11	–	–	55	123	8	–	34	6
Eskimo	–	–	–	–	–	–	–	–	–	–
Aleut	–	–	–	–	–	–	–	–	–	–
Asian or Pacific Islander	7	25	7	–	312	396	17	9	229	–
Asian	7	25	7	–	312	366	17	9	229	–
Chinese	–	6	–	–	114	49	–	9	33	–
Filipino	–	14	–	–	20	76	–	–	8	–
Japanese	–	–	7	–	32	40	–	–	9	–
Asian Indian	7	–	–	–	53	46	–	–	83	–
Korean	–	–	–	–	58	45	–	–	44	–
Vietnamese	–	–	–	–	14	98	–	–	–	–
Cambodian	–	–	–	–	–	–	–	–	13	–
Hmong	–	–	–	–	–	–	–	–	–	–
Laotian	–	–	–	–	–	–	–	–	–	–
Thai	–	–	–	–	–	–	–	–	–	–
Other Asian	–	5	–	–	21	12	17	–	39	–
Pacific Islander	–	–	–	–	–	30	–	–	–	–
Hawaiian	–	–	–	–	–	5	–	–	–	–
Samoan	–	–	–	–	–	11	–	–	–	–
Guamanian	–	–	–	–	–	5	–	–	–	–
Other Pacific Islander	–	–	–	–	–	9	–	–	–	–
Other race	–	15	9	–	195	183	26	–	136	–
HISPANIC ORIGIN OF HOUSEHOLDER										
Occupied housing units	**1 004**	**2 882**	**5 333**	**2 244**	**30 771**	**51 943**	**3 475**	**1 897**	**14 835**	**3 940**
Hispanic origin (of any race)	–	70	89	11	575	640	37	16	382	14
Mexican	–	22	19	5	191	118	26	–	143	6
Puerto Rican	–	28	15	–	54	202	–	–	112	8
Cuban	–	–	10	–	75	64	–	16	24	–
Other Hispanic	–	20	45	6	255	256	11	–	103	–
Dominican (Dominican Republic)	–	–	–	–	8	6	–	–	–	–
Central American	–	–	–	–	41	17	–	–	–	–
Costa Rican	–	–	–	–	7	–	–	–	–	–
Guatemalan	–	–	–	–	14	–	–	–	–	–
Honduran	–	–	–	–	–	–	–	–	–	–
Nicaraguan	–	–	–	–	–	–	–	–	–	–
Panamanian	–	–	–	–	16	17	–	–	–	–
Salvadoran	–	–	–	–	4	–	–	–	–	–
Other Central American	–	–	–	–	–	–	–	–	–	–
South American	–	–	10	–	127	9	–	–	69	–
Argentinean	–	–	–	–	8	–	–	–	44	–
Chilean	–	–	10	–	–	–	–	–	–	–
Colombian	–	–	–	–	77	–	–	–	–	–
Ecuadorian	–	–	–	–	–	5	–	–	–	–
Peruvian	–	–	–	–	25	4	–	–	11	–
Venezuelan	–	–	–	–	10	–	–	–	14	–
Other South American	–	–	–	–	7	–	–	–	–	–
All other Hispanic	–	20	35	6	79	224	11	–	34	–
Not of Hispanic origin	1 004	2 812	5 244	2 233	30 196	51 303	3 438	1 881	14 453	3 926
RACE AND HISPANIC ORIGIN OF HOUSEHOLDER										
Occupied housing units	**1 004**	**2 882**	**5 333**	**2 244**	**30 771**	**51 943**	**3 475**	**1 897**	**14 835**	**3 940**
White	807	2 358	5 064	1 039	27 924	27 662	2 204	1 878	12 216	3 913
Hispanic origin	–	33	80	5	367	347	11	16	246	14
Not of Hispanic origin	807	2 325	4 984	1 034	27 557	27 315	2 193	1 862	11 970	3 899
Black	186	473	253	1 205	2 285	23 579	1 220	10	2 220	21
Hispanic origin	–	–	–	6	16	103	–	–	–	–
Not of Hispanic origin	186	473	253	1 199	2 269	23 476	1 220	10	2 220	21
American Indian, Eskimo, or Aleut	4	11	–	–	55	123	8	–	34	6
Hispanic origin	–	11	–	–	7	–	–	–	–	–
Not of Hispanic origin	4	–	–	–	48	123	8	–	34	6
Asian or Pacific Islander	7	25	7	–	312	396	17	9	229	–
Hispanic origin	–	11	–	–	–	18	–	–	–	–
Not of Hispanic origin	7	14	7	–	312	378	17	9	229	–
Other race	–	15	9	–	195	183	26	–	136	–
Hispanic origin	–	15	9	–	185	172	26	–	136	–
Not of Hispanic origin	–	–	–	–	10	11	–	–	–	–
PERCENT DISTRIBUTION BY RACE OF HOUSEHOLDER										
Occupied housing units	**100.0**	**100.0**	**100.0**	**100.0**	**100.0**	**100.0**	**100.0**	**100.0**	**100.0**	**100.0**
White	80.4	81.8	95.0	46.3	90.7	53.3	63.4	99.0	82.3	99.3
Black	18.5	16.4	4.7	53.7	7.4	45.4	35.1	.5	15.0	.5
American Indian, Eskimo, or Aleut	.4	.4	–	–	.2	.2	.2	–	.2	.2
American Indian	.4	.4	–	–	.2	.2	.2	–	.2	.2
Asian or Pacific Islander	.7	.9	.1	–	1.0	.8	.5	.5	1.5	–
Asian	.7	.9	.1	–	1.0	.7	.5	.5	1.5	–
Pacific Islander	–	–	–	–	–	.1	–	–	–	–
Other race	–	.5	.2	–	.6	.4	.7	–	.9	–
PERCENT DISTRIBUTION BY HISPANIC ORIGIN OF HOUSEHOLDER										
Occupied housing units	**100.0**	**100.0**	**100.0**	**100.0**	**100.0**	**100.0**	**100.0**	**100.0**	**100.0**	**100.0**
Hispanic origin (of any race)	–	2.4	1.7	.5	1.9	1.2	1.1	.8	2.6	.4
Mexican	–	.8	.4	.2	.6	.2	.7	–	1.0	.2
Puerto Rican	–	1.0	.3	–	.2	.4	–	–	.8	.2
Cuban	–	–	.2	–	.2	.1	–	.8	.2	–
Other Hispanic	–	.7	.8	.3	.8	.5	.3	–	.7	–
Not of Hispanic origin	100.0	97.6	98.3	99.5	98.1	98.8	98.9	99.2	97.4	99.6
PERCENT OF HOUSEHOLDERS WHITE, NOT OF HISPANIC ORIGIN										
Occupied housing units	**100.0**	**100.0**	**100.0**	**100.0**	**100.0**	**100.0**	**100.0**	**100.0**	**100.0**	**100.0**
White	80.4	81.8	95.0	46.3	90.7	53.3	63.4	99.0	82.3	99.3
Not of Hispanic origin	80.4	80.7	93.5	46.1	89.6	52.6	63.1	98.2	80.7	99.0

TIPSII [UPF] GH213 CENSUS90 71580800 07/28/93 10:47 AM MACHINE: C DATA:CENSUS90*H2TIPSDA13. 07/15/93 19:28:06 TAPE: NONE FRAME: 40
TSF:CENSUS90*92. 07/27/93 11:53:14 UTF:CENSUS90*93. 07/27/93 11:53:14 META:CENSUS90*H2TABLES13. 07/27/93 12:25:49

Table 5. **Occupied Housing Units by Race and Hispanic Origin of Householder: 1990**—Con.

[Data based on sample and subject to sampling variability, see text. For definitions of terms and meanings of symbols, see text]

Place and [In Selected States] County Subdivision [2,500 or More Persons]	Social Circle city	Soperton city	South Augusta CDP	Statesboro city	Stockbridge city	Stone Mountain city	Sugar Hill city	Summerville city	Swainsboro city	Sylvania city
RACE OF HOUSEHOLDER										
Occupied housing units	**962**	**1 008**	**19 582**	**5 252**	**1 329**	**2 365**	**1 625**	**1 977**	**2 739**	**1 139**
White	612	577	10 471	3 734	1 209	1 822	1 613	1 530	1 729	683
Black	350	425	8 695	1 483	110	475	–	439	999	456
American Indian, Eskimo, or Aleut	–	6	62	4	–	–	–	–	–	–
American Indian	–	6	62	–	–	–	–	–	–	–
Eskimo	–	–	–	4	–	–	–	–	–	–
Aleut	–	–	–	–	–	–	–	–	–	–
Asian or Pacific Islander	–	–	240	19	10	39	–	–	11	–
Asian	–	–	216	19	10	39	–	–	11	–
Chinese	–	–	17	–	–	–	–	–	–	–
Filipino	–	–	7	–	10	7	–	–	–	–
Japanese	–	–	41	–	–	–	–	–	–	–
Asian Indian	–	–	14	14	–	23	–	–	11	–
Korean	–	–	81	–	–	–	–	–	–	–
Vietnamese	–	–	40	–	–	9	–	–	–	–
Cambodian	–	–	–	–	–	–	–	–	–	–
Hmong	–	–	–	–	–	–	–	–	–	–
Laotian	–	–	–	–	–	–	–	–	–	–
Thai	–	–	16	–	–	–	–	–	–	–
Other Asian	–	–	–	5	–	–	–	–	–	–
Pacific Islander	–	–	24	–	–	–	–	–	–	–
Hawaiian	–	–	24	–	–	–	–	–	–	–
Samoan	–	–	–	–	–	–	–	–	–	–
Guamanian	–	–	–	–	–	–	–	–	–	–
Other Pacific Islander	–	–	–	–	–	–	–	–	–	–
Other race	–	–	114	12	–	29	12	8	–	–
HISPANIC ORIGIN OF HOUSEHOLDER										
Occupied housing units	**962**	**1 008**	**19 582**	**5 252**	**1 329**	**2 365**	**1 625**	**1 977**	**2 739**	**1 139**
Hispanic origin (of any race)	3	–	294	23	–	46	12	16	4	–
Mexican	–	–	84	–	–	4	–	–	–	–
Puerto Rican	–	–	151	–	–	9	12	–	–	–
Cuban	3	–	19	–	–	10	–	–	–	–
Other Hispanic	–	–	40	23	–	23	–	16	4	–
Dominican (Dominican Republic)	–	–	–	–	–	–	–	–	–	–
Central American	–	–	27	–	–	–	–	8	–	–
Costa Rican	–	–	–	–	–	–	–	–	–	–
Guatemalan	–	–	2	–	–	–	–	8	–	–
Honduran	–	–	–	–	–	–	–	–	–	–
Nicaraguan	–	–	–	–	–	–	–	–	–	–
Panamanian	–	–	25	–	–	–	–	–	–	–
Salvadoran	–	–	–	–	–	–	–	–	–	–
Other Central American	–	–	–	–	–	–	–	–	–	–
South American	–	–	–	17	–	16	–	–	–	–
Argentinean	–	–	–	–	–	–	–	–	–	–
Chilean	–	–	–	–	–	–	–	–	–	–
Colombian	–	–	–	17	–	10	–	–	–	–
Ecuadorian	–	–	–	–	–	–	–	–	–	–
Peruvian	–	–	–	–	–	–	–	–	–	–
Venezuelan	–	–	–	–	–	6	–	–	–	–
Other South American	–	–	–	–	–	–	–	–	–	–
All other Hispanic	–	–	13	6	–	7	–	8	4	–
Not of Hispanic origin	959	1 008	19 288	5 229	1 329	2 319	1 613	1 961	2 735	1 139
RACE AND HISPANIC ORIGIN OF HOUSEHOLDER										
Occupied housing units	**962**	**1 008**	**19 582**	**5 252**	**1 329**	**2 365**	**1 625**	**1 977**	**2 739**	**1 139**
White	612	577	10 471	3 734	1 209	1 822	1 613	1 530	1 729	683
Hispanic origin	3	–	158	16	–	17	–	8	–	–
Not of Hispanic origin	609	577	10 313	3 718	1 209	1 805	1 613	1 522	1 729	683
Black	350	425	8 695	1 483	110	475	–	439	999	456
Hispanic origin	–	–	19	–	–	–	–	–	4	–
Not of Hispanic origin	350	425	8 676	1 483	110	475	–	439	995	456
American Indian, Eskimo, or Aleut	–	6	62	4	–	–	–	–	–	–
Hispanic origin	–	–	11	–	–	–	–	–	–	–
Not of Hispanic origin	–	6	51	4	–	–	–	–	–	–
Asian or Pacific Islander	–	–	240	19	10	39	–	–	11	–
Hispanic origin	–	–	–	–	–	–	–	–	–	–
Not of Hispanic origin	–	–	240	19	10	39	–	–	11	–
Other race	–	–	114	12	–	29	12	8	–	–
Hispanic origin	–	–	106	7	–	29	12	8	–	–
Not of Hispanic origin	–	–	8	5	–	–	–	–	–	–
PERCENT DISTRIBUTION BY RACE OF HOUSEHOLDER										
Occupied housing units	**100.0**	**100.0**	**100.0**	**100.0**	**100.0**	**100.0**	**100.0**	**100.0**	**100.0**	**100.0**
White	63.6	57.2	53.5	71.1	91.0	77.0	99.3	77.4	63.1	60.0
Black	36.4	42.2	44.4	28.2	8.3	20.1	–	22.2	36.5	40.0
American Indian, Eskimo, or Aleut	–	.6	.3	.1	–	–	–	–	–	–
American Indian	–	.6	.3	–	–	–	–	–	–	–
Asian or Pacific Islander	–	–	1.2	.4	.8	1.6	–	–	.4	–
Asian	–	–	1.1	.4	.8	1.6	–	–	.4	–
Pacific Islander	–	–	.1	–	–	–	–	–	–	–
Other race	–	–	.6	.2	–	1.2	.7	.4	–	–
PERCENT DISTRIBUTION BY HISPANIC ORIGIN OF HOUSEHOLDER										
Occupied housing units	**100.0**	**100.0**	**100.0**	**100.0**	**100.0**	**100.0**	**100.0**	**100.0**	**100.0**	**100.0**
Hispanic origin (of any race)	.3	–	1.5	.4	–	1.9	.7	.8	.1	–
Mexican	–	–	.4	–	–	.2	–	–	–	–
Puerto Rican	–	–	.8	–	–	.4	.7	–	–	–
Cuban	.3	–	.1	–	–	.4	–	–	–	–
Other Hispanic	–	–	.2	.4	–	1.0	–	.8	.1	–
Not of Hispanic origin	99.7	100.0	98.5	99.6	100.0	98.1	99.3	99.2	99.9	100.0
PERCENT OF HOUSEHOLDERS WHITE, NOT OF HISPANIC ORIGIN										
Occupied housing units	**100.0**	**100.0**	**100.0**	**100.0**	**100.0**	**100.0**	**100.0**	**100.0**	**100.0**	**100.0**
White	63.6	57.2	53.5	71.1	91.0	77.0	99.3	77.4	63.1	60.0
Not of Hispanic origin	63.3	57.2	52.7	70.8	91.0	76.3	99.3	77.0	63.1	60.0

TIPSII [UPF] GH213 CENSUS90 71580800 07/28/93 10:47 AM MACHINE: C DATA:CENSUS90*H2TIPSDA13. 07/15/93 19:28:06 TAPE: NONE FRAME: 41
TSF:CENSUS90*92. 07/27/93 11:53:14 UTF:CENSUS90*93. 07/27/93 11:53:14 META:CENSUS90*H2TABLES13. 07/27/93 12:25:49

Table 5. **Occupied Housing Units by Race and Hispanic Origin of Householder: 1990**—Con.

[Data based on sample and subject to sampling variability, see text. For definitions of terms and meanings of symbols, see text]

Place and [In Selected States] County Subdivision [2,500 or More Persons]	Sylvester city	Tallapoosa city	Thomaston city	Thomasville city	Thomson city	Thunderbolt town	Tifton city	Toccoa city	Tucker CDP	Tybee Island city
RACE OF HOUSEHOLDER										
Occupied housing units	**1 987**	**1 204**	**3 760**	**6 718**	**2 544**	**793**	**5 169**	**3 479**	**9 793**	**1 068**
White	946	1 098	2 876	3 457	1 369	558	4 033	2 771	9 020	1 036
Black	1 036	106	864	3 215	1 175	234	1 047	672	416	8
American Indian, Eskimo, or Aleut	–	–	–	13	–	–	8	11	50	9
American Indian	–	–	–	13	–	–	8	11	50	9
Eskimo	–	–	–	–	–	–	–	–	–	–
Aleut	–	–	–	–	–	–	–	–	–	–
Asian or Pacific Islander	–	–	20	7	–	1	51	21	307	–
Asian	–	–	20	7	–	1	51	21	307	–
Chinese	–	–	–	–	–	–	–	–	111	–
Filipino	–	–	–	–	–	–	–	9	25	–
Japanese	–	–	8	–	–	–	34	–	–	–
Asian Indian	–	–	–	7	–	–	9	7	27	–
Korean	–	–	–	–	–	–	8	–	137	–
Vietnamese	–	–	–	–	–	–	–	5	7	–
Cambodian	–	–	–	–	–	–	–	–	–	–
Hmong	–	–	–	–	–	–	–	–	–	–
Laotian	–	–	–	–	–	1	–	–	–	–
Thai	–	–	12	–	–	–	–	–	–	–
Other Asian	–	–	–	–	–	–	–	–	–	–
Pacific Islander	–	–	–	–	–	–	–	–	–	–
Hawaiian	–	–	–	–	–	–	–	–	–	–
Samoan	–	–	–	–	–	–	–	–	–	–
Guamanian	–	–	–	–	–	–	–	–	–	–
Other Pacific Islander	–	–	–	–	–	–	–	–	–	–
Other race	5	–	–	26	–	–	30	4	–	15
HISPANIC ORIGIN OF HOUSEHOLDER										
Occupied housing units	**1 987**	**1 204**	**3 760**	**6 718**	**2 544**	**793**	**5 169**	**3 479**	**9 793**	**1 068**
Hispanic origin (of any race)	5	–	–	25	11	8	39	45	117	28
Mexican	5	–	–	19	11	–	30	12	10	4
Puerto Rican	–	–	–	6	–	5	–	4	16	–
Cuban	–	–	–	–	–	–	–	–	27	–
Other Hispanic	–	–	–	–	–	3	9	29	64	24
Dominican (Dominican Republic)	–	–	–	–	–	–	–	–	–	–
Central American	–	–	–	–	–	–	–	–	25	–
Costa Rican	–	–	–	–	–	–	–	–	–	–
Guatemalan	–	–	–	–	–	–	–	–	–	–
Honduran	–	–	–	–	–	–	–	–	8	–
Nicaraguan	–	–	–	–	–	–	–	–	–	–
Panamanian	–	–	–	–	–	–	–	–	–	–
Salvadoran	–	–	–	–	–	–	–	–	17	–
Other Central American	–	–	–	–	–	–	–	–	–	–
South American	–	–	–	–	–	–	9	18	33	–
Argentinean	–	–	–	–	–	–	–	–	6	–
Chilean	–	–	–	–	–	–	–	–	5	–
Colombian	–	–	–	–	–	–	–	7	–	–
Ecuadorian	–	–	–	–	–	–	–	–	7	–
Peruvian	–	–	–	–	–	–	–	5	–	–
Venezuelan	–	–	–	–	–	–	–	6	9	–
Other South American	–	–	–	–	–	–	9	–	6	–
All other Hispanic	–	–	–	–	–	3	–	11	6	24
Not of Hispanic origin	1 982	1 204	3 760	6 693	2 533	785	5 130	3 434	9 676	1 040
RACE AND HISPANIC ORIGIN OF HOUSEHOLDER										
Occupied housing units	**1 987**	**1 204**	**3 760**	**6 718**	**2 544**	**793**	**5 169**	**3 479**	**9 793**	**1 068**
White	946	1 098	2 876	3 457	1 369	558	4 033	2 771	9 020	1 036
Hispanic origin	–	–	–	5	–	8	9	37	97	13
Not of Hispanic origin	946	1 098	2 876	3 452	1 369	550	4 024	2 734	8 923	1 023
Black	1 036	106	864	3 215	1 175	234	1 047	672	416	8
Hispanic origin	–	–	–	–	11	–	–	4	10	–
Not of Hispanic origin	1 036	106	864	3 215	1 164	234	1 047	668	406	8
American Indian, Eskimo, or Aleut	–	–	–	13	–	–	8	11	50	9
Hispanic origin	–	–	–	–	–	–	–	–	–	–
Not of Hispanic origin	–	–	–	13	–	–	8	11	50	9
Asian or Pacific Islander	–	–	20	7	–	1	51	21	307	–
Hispanic origin	–	–	–	–	–	–	–	–	10	–
Not of Hispanic origin	–	–	20	7	–	1	51	21	297	–
Other race	5	–	–	26	–	–	30	4	–	15
Hispanic origin	5	–	–	20	–	–	30	4	–	15
Not of Hispanic origin	–	–	–	6	–	–	–	–	–	–
PERCENT DISTRIBUTION BY RACE OF HOUSEHOLDER										
Occupied housing units	**100.0**	**100.0**	**100.0**	**100.0**	**100.0**	**100.0**	**100.0**	**100.0**	**100.0**	**100.0**
White	47.6	91.2	76.5	51.5	53.8	70.4	78.0	79.6	92.1	97.0
Black	52.1	8.8	23.0	47.9	46.2	29.5	20.3	19.3	4.2	.7
American Indian, Eskimo, or Aleut	–	–	–	.2	–	–	.2	.3	.5	.8
American Indian	–	–	–	.2	–	–	.2	.3	.5	.8
Asian or Pacific Islander	–	–	.5	.1	–	.1	1.0	.6	3.1	–
Asian	–	–	.5	.1	–	.1	1.0	.6	3.1	–
Pacific Islander	–	–	–	–	–	–	–	–	–	–
Other race	.3	–	–	.4	–	–	.6	.1	–	1.4
PERCENT DISTRIBUTION BY HISPANIC ORIGIN OF HOUSEHOLDER										
Occupied housing units	**100.0**	**100.0**	**100.0**	**100.0**	**100.0**	**100.0**	**100.0**	**100.0**	**100.0**	**100.0**
Hispanic origin (of any race)	.3	–	–	.4	.4	1.0	.8	1.3	1.2	2.6
Mexican	.3	–	–	.3	.4	–	.6	.3	.1	.4
Puerto Rican	–	–	–	.1	–	.6	–	.1	.2	–
Cuban	–	–	–	–	–	–	–	–	.3	–
Other Hispanic	–	–	–	–	–	.4	.2	.8	.7	2.2
Not of Hispanic origin	99.7	100.0	100.0	99.6	99.6	99.0	99.2	98.7	98.8	97.4
PERCENT OF HOUSEHOLDERS WHITE, NOT OF HISPANIC ORIGIN										
Occupied housing units	**100.0**	**100.0**	**100.0**	**100.0**	**100.0**	**100.0**	**100.0**	**100.0**	**100.0**	**100.0**
White	47.6	91.2	76.5	51.5	53.8	70.4	78.0	79.6	92.1	97.0
Not of Hispanic origin	47.6	91.2	76.5	51.4	53.8	69.4	77.8	78.6	91.1	95.8

TIPSII [UPF] GH213 CENSUS90 71580800 07/28/93 10:47 AM MACHINE: C DATA:CENSUS90*H2TIPSDA13. 07/15/93 19:28:06 TAPE: NONE FRAME: 42
TSF:CENSUS90*92. 07/27/93 11:53:14 UTF:CENSUS90*93. 07/27/93 11:53:14 META:CENSUS90*H2TABLES13. 07/27/93 12:25:49

Table 5. **Occupied Housing Units by Race and Hispanic Origin of Householder: 1990**—Con.

[Data based on sample and subject to sampling variability, see text. For definitions of terms and meanings of symbols, see text]

Place and [In Selected States] County Subdivision [2,500 or More Persons]	Tyrone town	Union City city	Unionville CDP	Valdosta city	Vidalia city	Vienna city	Villa Rica city	Vinings CDP	Warner Robins city	Washington city
RACE OF HOUSEHOLDER										
Occupied housing units	**934**	**3 798**	**815**	**14 140**	**4 124**	**978**	**2 332**	**3 909**	**16 721**	**1 649**
White	927	2 011	16	8 543	2 825	374	2 009	3 447	12 832	740
Black	7	1 755	799	5 455	1 265	604	323	427	3 562	896
American Indian, Eskimo, or Aleut	–	16	–	43	9	–	–	–	65	4
American Indian	–	16	–	43	9	–	–	–	65	4
Eskimo	–	–	–	–	–	–	–	–	–	–
Aleut	–	–	–	–	–	–	–	–	–	–
Asian or Pacific Islander	–	16	–	72	25	–	–	7	165	9
Asian	–	9	–	72	20	–	–	7	165	9
Chinese	–	–	–	9	–	–	–	–	25	–
Filipino	–	–	–	16	5	–	–	–	37	9
Japanese	–	–	–	6	–	–	–	–	21	–
Asian Indian	–	–	–	35	15	–	–	–	15	–
Korean	–	–	–	6	–	–	–	7	20	–
Vietnamese	–	–	–	–	–	–	–	–	21	–
Cambodian	–	–	–	–	–	–	–	–	–	–
Hmong	–	–	–	–	–	–	–	–	–	–
Laotian	–	9	–	–	–	–	–	–	–	–
Thai	–	–	–	–	–	–	–	–	26	–
Other Asian	–	–	–	–	–	–	–	–	–	–
Pacific Islander	–	7	–	–	5	–	–	–	–	–
Hawaiian	–	7	–	–	–	–	–	–	–	–
Samoan	–	–	–	–	–	–	–	–	–	–
Guamanian	–	–	–	–	5	–	–	–	–	–
Other Pacific Islander	–	–	–	–	–	–	–	–	–	–
Other race	–	–	–	27	–	–	–	28	97	–
HISPANIC ORIGIN OF HOUSEHOLDER										
Occupied housing units	**934**	**3 798**	**815**	**14 140**	**4 124**	**978**	**2 332**	**3 909**	**16 721**	**1 649**
Hispanic origin (of any race)	–	19	31	102	13	–	10	60	230	22
Mexican	–	8	–	28	–	–	–	–	90	–
Puerto Rican	–	11	15	5	–	–	–	–	62	7
Cuban	–	–	–	8	–	–	–	35	7	–
Other Hispanic	–	–	16	61	13	–	10	25	71	15
Dominican (Dominican Republic)	–	–	–	–	–	–	–	–	–	–
Central American	–	–	–	6	–	–	–	–	10	–
Costa Rican	–	–	–	–	–	–	–	–	–	–
Guatemalan	–	–	–	–	–	–	–	–	–	–
Honduran	–	–	–	–	–	–	–	–	–	–
Nicaraguan	–	–	–	–	–	–	–	–	–	–
Panamanian	–	–	–	6	–	–	–	–	–	–
Salvadoran	–	–	–	–	–	–	–	–	10	–
Other Central American	–	–	–	–	–	–	–	–	–	–
South American	–	–	8	–	–	–	–	6	7	–
Argentinean	–	–	–	–	–	–	–	–	–	–
Chilean	–	–	–	–	–	–	–	–	–	–
Colombian	–	–	8	–	–	–	–	6	–	–
Ecuadorian	–	–	–	–	–	–	–	–	–	–
Peruvian	–	–	–	–	–	–	–	–	–	–
Venezuelan	–	–	–	–	–	–	–	–	–	–
Other South American	–	–	–	–	–	–	–	–	7	–
All other Hispanic	–	–	8	55	13	–	10	19	54	15
Not of Hispanic origin	934	3 779	784	14 038	4 111	978	2 322	3 849	16 491	1 627
RACE AND HISPANIC ORIGIN OF HOUSEHOLDER										
Occupied housing units	**934**	**3 798**	**815**	**14 140**	**4 124**	**978**	**2 332**	**3 909**	**16 721**	**1 649**
White	927	2 011	16	8 543	2 825	374	2 009	3 447	12 832	740
Hispanic origin	–	19	–	77	13	–	10	32	118	6
Not of Hispanic origin	927	1 992	16	8 466	2 812	374	1 999	3 415	12 714	734
Black	7	1 755	799	5 455	1 265	604	323	427	3 562	896
Hispanic origin	–	–	31	6	–	–	–	–	–	7
Not of Hispanic origin	7	1 755	768	5 449	1 265	604	323	427	3 562	889
American Indian, Eskimo, or Aleut	–	16	–	43	9	–	–	–	65	4
Hispanic origin	–	–	–	–	–	–	–	–	8	–
Not of Hispanic origin	–	16	–	43	9	–	–	–	57	4
Asian or Pacific Islander	–	16	–	72	25	–	–	7	165	9
Hispanic origin	–	–	–	–	–	–	–	–	7	9
Not of Hispanic origin	–	16	–	72	25	–	–	7	158	–
Other race	–	–	–	27	–	–	–	28	97	–
Hispanic origin	–	–	–	19	–	–	–	28	97	–
Not of Hispanic origin	–	–	–	8	–	–	–	–	–	–
PERCENT DISTRIBUTION BY RACE OF HOUSEHOLDER										
Occupied housing units	**100.0**	**100.0**	**100.0**	**100.0**	**100.0**	**100.0**	**100.0**	**100.0**	**100.0**	**100.0**
White	99.3	52.9	2.0	60.4	68.5	38.2	86.1	88.2	76.7	44.9
Black	.7	46.2	98.0	38.6	30.7	61.8	13.9	10.9	21.3	54.3
American Indian, Eskimo, or Aleut	–	.4	–	.3	.2	–	–	–	.4	.2
American Indian	–	.4	–	.3	.2	–	–	–	.4	.2
Asian or Pacific Islander	–	.4	–	.5	.6	–	–	.2	1.0	.5
Asian	–	.2	–	.5	.5	–	–	.2	1.0	.5
Pacific Islander	–	.2	–	–	.1	–	–	–	–	–
Other race	–	–	–	.2	–	–	–	.7	.6	–
PERCENT DISTRIBUTION BY HISPANIC ORIGIN OF HOUSEHOLDER										
Occupied housing units	**100.0**	**100.0**	**100.0**	**100.0**	**100.0**	**100.0**	**100.0**	**100.0**	**100.0**	**100.0**
Hispanic origin (of any race)	–	.5	3.8	.7	.3	–	.4	1.5	1.4	1.3
Mexican	–	.2	–	.2	–	–	–	–	.5	–
Puerto Rican	–	.3	1.8	–	–	–	–	–	.4	.4
Cuban	–	–	–	.1	–	–	–	.9	–	–
Other Hispanic	–	–	2.0	.4	.3	–	.4	.6	.4	.9
Not of Hispanic origin	100.0	99.5	96.2	99.3	99.7	100.0	99.6	98.5	98.6	98.7
PERCENT OF HOUSEHOLDERS WHITE, NOT OF HISPANIC ORIGIN										
Occupied housing units	**100.0**	**100.0**	**100.0**	**100.0**	**100.0**	**100.0**	**100.0**	**100.0**	**100.0**	**100.0**
White	99.3	52.9	2.0	60.4	68.5	38.2	86.1	88.2	76.7	44.9
Not of Hispanic origin	99.3	52.4	2.0	59.9	68.2	38.2	85.7	87.4	76.0	44.5

TIPSII [UPF] GH213 CENSUS90 71580800 07/28/93 10:47 AM MACHINE: C DATA:CENSUS90*H2TIPSDA13. 07/15/93 19:28:06 TAPE: NONE FRAME: 43
TSF:CENSUS90*92. 07/27/93 11:53:14 UTF:CENSUS90*93. 07/27/93 11:53:14 META:CENSUS90*H2TABLES13. 07/27/93 12:25:49

Table 5. **Occupied Housing Units by Race and Hispanic Origin of Householder: 1990**—Con.

[Data based on sample and subject to sampling variability, see text. For definitions of terms and meanings of symbols, see text]

Place and [In Selected States] County Subdivision [2,500 or More Persons]	Waycross city	Waynesboro city	West Augusta CDP	West Point city	Whitemarsh Island CDP	Wilmington Island CDP	Winder city	Woodstock city	Columbus city
RACE OF HOUSEHOLDER									
Occupied housing units	**6 547**	**2 018**	**11 721**	**1 343**	**1 176**	**4 270**	**2 907**	**1 522**	**65 858**
White	3 718	915	8 999	632	1 094	4 161	2 463	1 443	41 331
Black	2 793	1 096	2 386	702	64	83	429	52	23 181
American Indian, Eskimo, or Aleut	20	7	25	–	–	14	–	16	153
American Indian	20	7	25	–	–	14	–	16	144
Eskimo	–	–	–	–	–	–	–	–	9
Aleut	–	–	–	–	–	–	–	–	–
Asian or Pacific Islander	16	–	250	9	18	4	5	11	521
Asian	16	–	243	9	18	–	5	6	478
Chinese	–	–	56	–	7	–	–	–	52
Filipino	–	–	45	–	–	–	–	–	74
Japanese	–	–	25	–	–	–	–	–	130
Asian Indian	7	–	76	–	–	–	5	–	30
Korean	–	–	27	9	–	–	–	6	150
Vietnamese	9	–	14	–	11	–	–	–	21
Cambodian	–	–	–	–	–	–	–	–	–
Hmong	–	–	–	–	–	–	–	–	–
Laotian	–	–	–	–	–	–	–	–	–
Thai	–	–	–	–	–	–	–	–	–
Other Asian	–	–	–	–	–	–	–	–	21
Pacific Islander	–	–	7	–	–	4	–	5	43
Hawaiian	–	–	7	–	–	4	–	5	–
Samoan	–	–	–	–	–	–	–	–	–
Guamanian	–	–	–	–	–	–	–	–	43
Other Pacific Islander	–	–	–	–	–	–	–	–	–
Other race	–	–	61	–	–	8	10	–	672
HISPANIC ORIGIN OF HOUSEHOLDER									
Occupied housing units	**6 547**	**2 018**	**11 721**	**1 343**	**1 176**	**4 270**	**2 907**	**1 522**	**65 858**
Hispanic origin (of any race)	34	10	183	7	–	58	18	–	1 601
Mexican	6	5	40	7	–	11	8	–	437
Puerto Rican	9	–	64	–	–	17	–	–	658
Cuban	–	–	15	–	–	12	–	–	43
Other Hispanic	19	5	64	–	–	18	10	–	463
Dominican (Dominican Republic)	–	–	10	–	–	–	–	–	10
Central American	–	–	20	–	–	–	–	–	172
Costa Rican	–	–	–	–	–	–	–	–	8
Guatemalan	–	–	–	–	–	–	–	–	17
Honduran	–	–	–	–	–	–	–	–	28
Nicaraguan	–	–	–	–	–	–	–	–	–
Panamanian	–	–	20	–	–	–	–	–	112
Salvadoran	–	–	–	–	–	–	–	–	7
Other Central American	–	–	–	–	–	–	–	–	–
South American	–	–	11	–	–	–	–	–	84
Argentinean	–	–	–	–	–	–	–	–	–
Chilean	–	–	–	–	–	–	–	–	19
Colombian	–	–	4	–	–	–	–	–	6
Ecuadorian	–	–	–	–	–	–	–	–	14
Peruvian	–	–	–	–	–	–	–	–	21
Venezuelan	–	–	7	–	–	–	–	–	13
Other South American	–	–	–	–	–	–	–	–	11
All other Hispanic	19	5	23	–	–	18	10	–	197
Not of Hispanic origin	6 513	2 008	11 538	1 336	1 176	4 212	2 889	1 522	64 257
RACE AND HISPANIC ORIGIN OF HOUSEHOLDER									
Occupied housing units	**6 547**	**2 018**	**11 721**	**1 343**	**1 176**	**4 270**	**2 907**	**1 522**	**65 858**
White	3 718	915	8 999	632	1 094	4 161	2 463	1 443	41 331
Hispanic origin	11	10	90	7	–	42	–	–	758
Not of Hispanic origin	3 707	905	8 909	625	1 094	4 119	2 463	1 443	40 573
Black	2 793	1 096	2 386	702	64	83	429	52	23 181
Hispanic origin	17	–	22	–	–	4	8	–	130
Not of Hispanic origin	2 776	1 096	2 364	702	64	79	421	52	23 051
American Indian, Eskimo, or Aleut	20	7	25	–	–	14	–	16	153
Hispanic origin	6	–	–	–	–	–	–	–	14
Not of Hispanic origin	14	7	25	–	–	14	–	16	139
Asian or Pacific Islander	16	–	250	9	18	4	5	11	521
Hispanic origin	–	–	10	–	–	4	–	–	44
Not of Hispanic origin	16	–	240	9	18	–	5	11	477
Other race	–	–	61	–	–	8	10	–	672
Hispanic origin	–	–	61	–	–	8	10	–	655
Not of Hispanic origin	–	–	–	–	–	–	–	–	17
PERCENT DISTRIBUTION BY RACE OF HOUSEHOLDER									
Occupied housing units	**100.0**	**100.0**	**100.0**	**100.0**	**100.0**	**100.0**	**100.0**	**100.0**	**100.0**
White	56.8	45.3	76.8	47.1	93.0	97.4	84.7	94.8	62.8
Black	42.7	54.3	20.4	52.3	5.4	1.9	14.8	3.4	35.2
American Indian, Eskimo, or Aleut	.3	.3	.2	–	–	.3	–	1.1	.2
American Indian	.3	.3	.2	–	–	.3	–	1.1	.2
Asian or Pacific Islander	.2	–	2.1	.7	1.5	.1	.2	.7	.8
Asian	.2	–	2.1	.7	1.5	–	.2	.4	.7
Pacific Islander	–	–	.1	–	–	.1	–	.3	.1
Other race	–	–	.5	–	–	.2	.3	–	1.0
PERCENT DISTRIBUTION BY HISPANIC ORIGIN OF HOUSEHOLDER									
Occupied housing units	**100.0**	**100.0**	**100.0**	**100.0**	**100.0**	**100.0**	**100.0**	**100.0**	**100.0**
Hispanic origin (of any race)	.5	.5	1.6	.5	–	1.4	.6	–	2.4
Mexican	.1	.2	.3	.5	–	.3	.3	–	.7
Puerto Rican	.1	–	.5	–	–	.4	–	–	1.0
Cuban	–	–	.1	–	–	.3	–	–	.1
Other Hispanic	.3	.2	.5	–	–	.4	.3	–	.7
Not of Hispanic origin	99.5	99.5	98.4	99.5	100.0	98.6	99.4	100.0	97.6
PERCENT OF HOUSEHOLDERS WHITE, NOT OF HISPANIC ORIGIN									
Occupied housing units	**100.0**	**100.0**	**100.0**	**100.0**	**100.0**	**100.0**	**100.0**	**100.0**	**100.0**
White	56.8	45.3	76.8	47.1	93.0	97.4	84.7	94.8	62.8
Not of Hispanic origin	56.6	44.8	76.0	46.5	93.0	96.5	84.7	94.8	61.6

TIPSII [UPF] GH213 CENSUS90 71580800 07/28/93 10:47 AM MACHINE: C DATA:CENSUS90*H2TIPSDA13. 07/15/93 19:28:06 TAPE: NONE FRAME: 44
TSF:CENSUS90*92. 07/27/93 11:53:14 UTF:CENSUS90*93. 07/27/93 11:53:14 META:CENSUS90*H2TABLES13. 07/27/93 12:25:49

Table 6. **Summary of Detailed Housing Characteristics of Housing Units With a White Householder: 1990**

[Threshold is 1,000 persons. Data based on sample and subject to sampling variability, see text. For definitions of terms and meanings of symbols, see text]

State Urban and Rural and Size of Place Inside and Outside Metropolitan Area County Place and [In Selected States] County Subdivision [2,500 or More Persons]	All persons	Occupied housing units	Percent: Lacking complete plumbing facilities	Percent: Lacking complete kitchen facilities	Percent: Householder moved into unit 1989 to March 1990	Percent: No vehicle available	Percent: No telephone in unit	Percent: Year structure built: 1980 to March 1990	Percent: Year structure built: 1939 or earlier	Median year structure built	Specified owner, median selected monthly owner costs (dollars): With a mortgage	Specified owner, median selected monthly owner costs (dollars): Not mortgaged	Specified renter, median gross rent (dollars)
The State	**4 603 396**	**1 759 318**	**.5**	**.4**	**22.2**	**5.3**	**5.6**	**34.8**	**7.8**	**1974**	**766**	**186**	**464**
URBAN AND RURAL AND SIZE OF PLACE													
Urban	2 638 302	1 048 273	.2	.3	25.0	5.7	3.7	33.1	7.5	1973	811	199	494
Inside urbanized area	2 121 156	845 503	.2	.3	25.3	5.0	2.8	34.7	6.3	1973	839	209	525
Central place	515 957	226 081	.3	.4	27.1	9.3	4.1	17.8	16.3	1961	709	201	446
Urban fringe	1 605 199	619 422	.2	.2	24.6	3.4	2.3	40.9	2.6	1976	863	213	560
Outside urbanized area	517 146	202 770	.4	.4	24.0	9.0	7.4	26.3	12.6	1967	641	183	356
Place of 10,000 or more	240 720	93 071	.3	.3	27.0	8.4	5.6	27.6	11.3	1969	706	189	375
Place of 2,500 to 9,999	276 426	109 699	.4	.4	21.5	9.5	9.0	25.2	13.7	1966	593	179	331
Rural	1 965 094	711 045	.8	.5	18.0	4.7	8.4	37.4	8.2	1975	682	171	358
Place of 1,000 to 2,499	115 605	45 187	.5	.5	19.3	9.0	10.1	24.2	16.4	1967	568	173	321
Place of less than 1,000	78 685	30 774	.7	.6	16.8	8.6	11.0	20.9	21.7	1965	501	156	304
Other rural	1 770 804	635 084	.8	.5	17.9	4.2	8.2	39.1	6.9	1976	697	172	368
Rural farm	64 891	24 343	.6	.3	5.7	1.9	3.4	18.4	19.1	1965	629	185	333
INSIDE AND OUTSIDE METROPOLITAN AREA													
Inside metropolitan area	2 939 661	1 132 771	.3	.3	23.7	4.6	3.5	37.5	6.2	1975	828	202	516
In central city	491 786	215 493	.2	.4	27.6	9.1	3.9	18.2	16.0	1962	717	204	450
Not in central city	2 447 875	917 278	.3	.3	22.8	3.6	3.4	42.0	3.9	1977	842	202	540
Urban	1 691 618	652 638	.2	.2	24.6	3.7	2.5	40.9	3.2	1976	862	211	554
Inside urbanized area	1 554 639	599 696	.2	.2	24.7	3.4	2.2	41.4	2.5	1977	868	215	563
Outside urbanized area	136 979	52 942	.5	.3	23.4	7.7	6.5	35.1	11.0	1972	756	190	423
Rural	756 257	264 640	.6	.4	18.5	3.4	5.5	44.8	5.7	1978	791	188	429
Outside metropolitan area	1 663 735	626 547	.8	.5	19.4	6.5	9.4	30.0	10.6	1972	584	170	337
Urban	458 319	181 201	.3	.4	23.7	9.0	7.4	22.9	12.9	1966	598	182	348
Inside urbanized area	78 152	31 373	.2	.4	21.3	7.1	5.8	21.4	11.9	1966	612	188	385
Outside urbanized area	380 167	149 828	.3	.4	24.2	9.5	7.7	23.2	13.2	1966	596	181	341
Place of 10,000 or more	200 243	77 751	.3	.3	27.7	8.6	5.8	25.4	11.4	1968	650	187	368
Place of 2,500 to 9,999	179 924	72 077	.4	.5	20.6	10.4	9.7	20.8	15.1	1964	542	175	301
Rural	1 205 416	445 346	1.0	.6	17.6	5.4	10.2	33.0	9.7	1974	577	163	329
COUNTY													
Appling County	12 378	4 793	.8	.6	18.0	8.5	14.4	22.8	10.8	1971	526	145	264
Atkinson County	4 443	1 662	1.8	1.1	17.3	8.9	18.8	28.3	13.8	1971	372	149	236
Bacon County	8 037	2 965	1.4	2.5	15.8	8.4	11.0	29.3	8.8	1973	489	137	228
Baker County	1 747	703	1.6	–	14.9	6.8	11.4	21.3	6.0	1970	357	164	216
Baldwin County	22 429	7 807	.3	.2	21.7	4.6	5.7	30.4	8.3	1971	651	209	369
Banks County	9 846	3 651	2.7	1.2	15.3	6.7	13.1	30.5	13.5	1973	551	145	302
Barrow County	25 991	9 473	.3	.1	21.2	5.3	10.9	40.8	9.0	1976	665	173	403
Bartow County	50 239	18 304	.7	.4	22.3	6.3	9.9	41.6	7.9	1976	640	175	419
Ben Hill County	11 098	4 312	.5	.8	18.0	8.3	13.5	28.4	13.8	1971	500	177	270
Berrien County	12 465	4 630	.8	.5	20.4	7.2	16.8	25.1	12.8	1971	495	166	280
Bibb County	86 372	35 176	.3	.4	21.2	5.9	3.5	22.7	10.7	1966	674	187	412
Bleckley County	8 044	3 084	.5	–	15.3	4.9	7.3	23.5	11.7	1968	494	164	268
Brantley County	10 451	3 642	.5	.3	16.5	5.6	11.8	34.6	6.2	1975	516	156	295
Brooks County	8 791	3 358	.1	–	15.0	6.0	10.0	27.3	14.0	1970	576	181	312
Bryan County	13 095	4 350	.8	–	24.2	4.5	6.3	46.5	6.3	1979	759	189	341
Bulloch County	31 480	11 583	.5	.5	28.9	5.5	5.0	34.4	8.0	1974	588	175	364
Burke County	9 747	3 601	.3	.9	21.2	6.1	10.2	32.0	10.2	1972	559	173	305
Butts County	9 819	3 401	1.3	1.7	17.1	4.7	10.1	26.9	13.8	1970	586	183	391
Calhoun County	2 058	832	.8	1.6	11.8	9.0	13.2	16.2	23.3	1963	444	176	227
Camden County	23 249	7 409	.6	.4	39.2	2.7	4.9	64.2	3.0	1983	740	169	439
Candler County	5 309	2 071	.4	.2	14.6	9.3	14.1	31.9	12.1	1972	572	206	290
Carroll County	60 017	21 889	.8	.6	22.5	6.4	8.7	33.4	10.4	1974	643	169	361
Catoosa County	41 769	15 556	.7	.3	18.1	5.7	7.1	26.8	4.8	1972	553	165	356
Charlton County	6 089	2 174	1.1	2.2	18.8	5.2	20.7	31.5	7.3	1973	538	173	315
Chatham County	130 647	53 019	.2	.4	24.0	6.4	4.2	28.0	10.1	1969	733	236	454
Chattahoochee County	10 091	1 734	–	.3	40.4	4.6	3.1	15.2	18.2	1968	532	158	429
Chattooga County	20 205	7 787	1.1	.8	14.9	8.6	13.7	19.4	15.6	1966	418	144	276
Cherokee County	87 464	30 481	.7	.4	20.3	3.7	5.5	52.6	4.5	1981	860	192	539
Clarke County	61 994	24 547	.2	.3	36.6	5.4	3.4	31.5	8.8	1972	747	226	413
Clay County	1 305	521	.4	.4	14.0	2.5	10.2	12.5	28.4	1958	349	181	250
Clayton County	132 036	48 257	.2	.2	24.3	3.6	3.8	30.6	1.2	1974	704	199	535
Clinch County	4 469	1 653	1.9	1.5	22.6	7.0	19.8	27.3	15.3	1969	520	163	252
Cobb County	392 411	151 399	.2	.1	25.6	2.9	1.9	46.2	1.9	1979	925	193	589
Coffee County	21 580	8 153	.5	.8	18.3	6.4	12.2	34.7	10.1	1974	556	182	290
Colquitt County	27 059	10 161	.4	.6	17.5	6.8	10.0	24.0	12.0	1969	518	173	286
Columbia County	57 005	19 211	.3	.1	22.5	1.9	2.7	51.2	1.4	1980	830	187	450
Cook County	9 357	3 585	.5	.1	16.8	6.6	11.0	23.0	12.9	1968	502	164	270
Coweta County	41 482	15 129	.6	.8	22.2	4.7	5.2	41.3	11.0	1976	764	181	445
Crawford County	6 088	2 177	.2	.6	17.7	2.9	11.1	41.8	6.8	1977	663	171	297
Crisp County	11 789	4 683	.1	.4	16.5	5.8	8.8	25.4	12.1	1968	534	178	290
Dade County	13 027	4 628	1.4	.5	20.4	6.8	12.1	28.4	7.9	1972	506	170	301
Dawson County	9 287	3 321	1.1	.4	19.9	5.2	13.6	46.9	5.1	1979	841	189	387
Decatur County	15 263	5 862	.1	.1	18.4	7.4	8.7	28.0	9.3	1972	522	168	293
DeKalb County	292 421	125 523	.1	.3	21.6	4.9	1.2	24.3	5.7	1969	857	252	575
Dodge County	12 716	4 953	1.4	.7	13.9	7.3	13.0	23.5	11.1	1967	487	160	246
Dooly County	4 989	2 016	.5	.8	10.5	5.8	9.7	19.8	18.6	1966	492	187	235
Dougherty County	46 991	18 758	.4	.4	21.8	5.3	4.4	16.8	4.2	1968	605	198	392
Douglas County	64 795	22 342	.2	.1	21.3	3.2	3.4	40.9	2.3	1977	742	197	552
Early County	6 574	2 645	.5	.4	14.5	5.9	8.2	18.5	17.6	1966	481	183	272
Echols County	2 008	726	.4	.6	13.1	6.6	13.5	30.9	7.6	1974	531	152	260

TIPSII [UPF] GH213 CENSUS90 71580800 07/28/93 10:47 AM MACHINE: C DATA:CENSUS90*H2TIPSDA13. 07/15/93 19:28:06 TAPE: NONE FRAME: 45
TSF:CENSUS90*92. 07/27/93 11:53:14 UTF:CENSUS90*93. 07/27/93 11:53:14 META:CENSUS90*H2TABLES13. 07/27/93 12:25:49

Table 6. **Summary of Detailed Housing Characteristics of Housing Units With a White Householder: 1990**—Con.

[Threshold is 1,000 persons. Data based on sample and subject to sampling variability, see text. For definitions of terms and meanings of symbols, see text]

State Urban and Rural and Size of Place Inside and Outside Metropolitan Area County Place and [In Selected States] County Subdivision [2,500 or More Persons]	All persons	Occupied housing units	Percent: Lacking complete plumbing facilities	Percent: Lacking complete kitchen facilities	Percent: Householder moved into unit 1989 to March 1990	Percent: No vehicle available	Percent: No telephone in unit	Percent: Year structure built: 1980 to March 1990	Percent: Year structure built: 1939 or earlier	Median year structure built	Specified owner, median selected monthly owner costs (dollars): With a mortgage	Specified owner, median selected monthly owner costs (dollars): Not mortgaged	Specified renter, median gross rent (dollars)
COUNTY—Con.													
Effingham County	21 919	7 619	.2	.1	21.2	3.2	9.9	41.1	6.8	1977	661	187	382
Elbert County	13 104	5 209	1.1	.3	15.1	7.4	8.0	23.2	16.2	1966	525	160	280
Emanuel County	13 718	5 361	.3	.3	14.8	6.4	10.2	22.0	12.8	1968	459	173	238
Evans County	5 694	2 240	.6	.2	19.7	11.3	12.1	21.3	13.2	1967	610	167	273
Fannin County	15 948	6 324	1.8	.9	13.3	9.4	9.4	27.4	12.0	1971	487	149	254
Fayette County	57 621	19 689	.3	.2	19.7	1.6	1.0	61.1	2.0	1982	997	241	588
Floyd County	69 501	26 603	.3	.5	17.7	7.4	4.9	18.9	13.9	1966	563	176	337
Forsyth County	43 619	15 815	.4	.3	19.0	4.2	6.6	45.7	3.2	1978	869	220	497
Franklin County	14 871	5 859	2.1	1.0	14.0	8.2	10.9	24.1	13.3	1970	560	150	262
Fulton County	310 167	138 384	.2	.2	27.2	7.7	2.0	34.2	13.3	1971	1 241	272	572
Gilmer County	13 246	5 048	3.1	1.7	19.3	9.3	14.8	36.8	5.8	1975	579	159	294
Glascock County	2 057	778	.9	.8	10.7	6.3	12.3	22.1	18.5	1968	436	161	205
Glynn County	46 079	18 494	.3	.4	24.0	4.0	6.0	29.9	5.8	1972	704	216	458
Gordon County	33 497	12 241	.7	.5	21.0	6.2	11.9	30.8	7.6	1973	516	152	348
Grady County	13 678	5 274	.7	.5	16.7	7.6	10.4	27.4	10.6	1970	496	157	291
Greene County	5 869	2 323	1.2	.4	11.8	9.3	8.1	28.0	21.7	1967	574	153	298
Gwinnett County	321 400	116 515	.3	.2	25.9	2.2	1.8	61.5	1.5	1982	937	215	582
Habersham County	25 303	9 547	.7	.6	16.6	7.0	9.5	30.3	11.5	1972	568	149	313
Hall County	83 445	31 372	.5	.3	21.5	5.8	6.9	37.1	7.5	1975	755	177	436
Hancock County	1 802	791	3.3	1.4	13.9	6.7	10.1	24.4	20.9	1965	553	147	282
Haralson County	20 452	7 760	1.0	.9	18.0	6.8	11.6	28.5	7.8	1972	555	173	305
Harris County	13 124	4 938	.3	.2	15.1	3.4	4.3	38.3	8.6	1975	667	174	344
Hart County	15 627	6 269	.8	.4	15.1	7.5	10.1	27.5	9.8	1971	546	181	296
Heard County	7 428	2 708	2.3	1.0	17.7	6.7	12.8	35.0	12.1	1974	517	155	290
Henry County	52 073	18 051	.4	.1	19.8	2.5	1.9	53.6	4.2	1981	808	206	554
Houston County	68 187	25 790	.1	.1	24.2	3.3	4.6	32.5	1.4	1973	630	181	416
Irwin County	5 983	2 331	.2	–	11.7	6.3	11.8	23.6	16.2	1967	498	178	251
Jackson County	26 949	9 821	1.2	.8	19.4	7.4	14.3	33.1	12.6	1972	589	156	337
Jasper County	5 436	2 089	1.5	–	21.3	6.6	6.5	32.6	14.2	1974	670	188	337
Jeff Davis County	10 136	3 725	.8	–	18.8	6.1	13.7	29.6	6.4	1972	451	150	292
Jefferson County	7 656	3 048	.4	.6	12.9	5.7	7.8	21.3	16.1	1967	497	164	260
Jenkins County	4 798	1 844	2.5	.8	15.8	3.9	10.7	24.2	14.4	1969	473	207	285
Johnson County	5 474	2 163	1.4	1.2	10.4	9.7	13.9	26.4	17.1	1969	379	153	238
Jones County	15 344	5 571	1.1	.2	17.4	3.8	7.1	42.9	6.3	1977	708	190	347
Lamar County	8 568	3 257	.4	.5	18.2	5.6	9.3	28.7	17.8	1969	580	180	340
Lanier County	4 042	1 503	.3	–	21.4	3.3	23.4	21.4	10.4	1970	538	163	311
Laurens County	26 468	10 133	.4	.2	16.5	5.9	7.1	29.9	8.0	1972	594	178	326
Lee County	13 032	4 341	.2	.2	21.0	1.8	3.5	50.4	2.4	1980	671	209	423
Liberty County	28 925	8 750	.4	.2	46.8	3.3	3.6	48.8	2.1	1980	689	206	411
Lincoln County	4 600	1 791	1.4	.1	13.1	4.5	8.4	29.3	15.7	1970	594	174	330
Long County	4 687	1 694	.9	.9	30.8	5.8	15.5	44.1	5.9	1978	519	168	379
Lowndes County	50 559	18 697	.5	.3	27.2	4.3	5.7	34.8	6.1	1974	660	174	381
Lumpkin County	13 971	4 842	2.1	1.1	24.7	7.4	8.4	40.5	4.5	1976	621	177	373
McDuffie County	12 715	4 831	.3	.4	16.9	5.1	9.4	28.2	8.5	1972	585	170	309
McIntosh County	4 892	1 934	.2	.7	18.1	4.4	9.8	26.2	9.0	1972	528	176	288
Macon County	5 259	1 963	–	.7	16.0	4.5	7.8	21.6	13.2	1970	520	173	289
Madison County	19 154	7 119	1.5	.6	15.2	5.9	11.3	31.2	10.9	1974	547	152	327
Marion County	3 221	1 211	1.9	1.2	13.2	6.2	12.8	27.7	16.7	1971	477	154	243
Meriwether County	12 358	4 727	1.0	.9	16.9	8.1	12.9	23.5	22.2	1967	507	169	311
Miller County	4 532	1 784	1.3	.4	13.1	7.0	10.7	14.9	13.9	1966	508	154	262
Mitchell County	10 423	4 023	.5	.4	15.6	3.7	8.1	21.3	14.4	1967	482	183	286
Monroe County	11 588	4 162	.4	.3	17.1	3.8	7.1	41.7	7.7	1976	774	179	362
Montgomery County	5 009	1 871	.1	.6	16.1	5.8	17.0	25.8	20.7	1970	535	166	236
Morgan County	8 344	3 046	1.6	.2	18.0	6.3	6.6	31.9	19.3	1972	584	179	383
Murray County	25 957	9 303	1.3	.1	24.2	5.4	18.5	43.8	5.2	1978	542	146	328
Muscogee County	105 767	41 331	.3	.8	25.6	6.7	4.5	19.5	8.4	1966	621	164	405
Newton County	32 275	11 559	.6	.6	19.4	6.4	6.2	33.6	11.3	1974	681	182	450
Oconee County	16 219	5 724	.3	.6	21.0	4.8	3.8	45.0	7.7	1978	763	182	443
Oglethorpe County	7 304	2 804	1.6	.9	15.4	7.4	8.4	33.0	13.7	1973	574	168	287
Paulding County	39 623	13 720	.8	.4	21.3	4.6	6.0	47.1	5.0	1979	730	190	451
Peach County	10 752	3 995	.2	–	14.4	4.6	4.4	31.2	8.4	1973	636	206	367
Pickens County	14 146	5 266	1.7	.8	15.0	7.8	12.8	35.9	9.5	1975	611	169	337
Pierce County	11 694	4 224	.6	.2	17.4	6.2	8.6	28.8	9.4	1974	502	163	264
Pike County	8 115	2 888	.4	.1	15.4	4.4	7.6	35.8	16.7	1975	602	162	349
Polk County	28 562	10 847	.8	.6	17.3	9.2	9.4	22.6	15.4	1967	509	163	331
Pulaski County	5 324	2 165	–	1.2	14.6	8.2	11.7	13.4	9.8	1966	538	205	281
Putnam County	9 235	3 712	.6	.1	21.9	5.6	11.7	41.4	9.2	1976	633	176	341
Quitman County	1 093	491	.6	.6	17.1	6.1	10.2	29.5	10.2	1972	402	173	224
Rabun County	11 526	4 567	2.2	.7	16.5	8.1	9.5	32.3	9.6	1973	601	160	290
Randolph County	3 304	1 321	1.1	1.5	13.6	6.7	10.5	11.4	28.2	1958	376	181	276
Richmond County	104 316	41 101	.4	.3	26.1	6.3	4.7	25.4	9.4	1969	620	188	425
Rockdale County	48 913	16 830	.1	.1	19.5	2.6	2.2	41.9	3.1	1978	817	220	569
Schley County	2 326	875	–	.2	21.4	8.8	14.4	25.0	14.9	1972	494	176	330
Screven County	7 591	3 047	1.5	1.3	12.7	6.7	9.2	27.2	12.8	1970	565	177	283
Seminole County	6 038	2 245	.1	.5	14.3	6.1	8.4	21.5	10.5	1971	501	165	249
Spalding County	38 259	14 326	.1	.4	20.6	5.5	6.8	29.6	9.4	1972	628	179	415
Stephens County	20 323	7 907	.9	.5	17.1	7.8	12.1	26.6	8.0	1970	520	160	301
Stewart County	2 050	827	1.5	1.3	11.4	4.8	9.6	15.1	27.8	1962	421	178	257
Sumter County	15 839	6 010	.3	.3	20.3	5.9	6.3	24.8	15.1	1969	559	182	332
Talbot County	2 446	983	1.5	–	16.8	7.3	7.9	27.4	14.4	1970	589	174	279
Tattnall County	12 121	4 568	.2	.7	14.3	5.5	10.8	28.3	12.7	1970	507	180	255
Taylor County	4 322	1 730	1.3	.4	12.8	5.0	10.8	18.8	15.0	1965	477	174	243
Telfair County	7 195	2 786	.8	.3	12.2	10.3	13.9	21.8	16.9	1967	395	160	244
Terrell County	4 259	1 775	.5	.6	11.7	6.7	4.6	15.7	22.8	1962	508	175	248
Thomas County	23 908	9 328	.5	.5	18.6	5.8	7.4	26.7	13.7	1971	621	181	353
Tift County	24 938	9 219	.2	.5	21.8	7.7	7.8	27.0	9.0	1971	589	181	317
Toombs County	17 716	6 751	.5	.7	19.8	8.3	10.9	29.1	7.6	1971	552	163	318
Towns County	6 723	2 802	1.2	1.1	11.4	10.2	7.4	39.3	4.8	1975	595	143	286
Treutlen County	4 002	1 570	.4	.4	17.1	7.7	12.7	27.1	10.8	1972	420	167	217

TIPSII [UPF] GH213 CENSUS90 71580800 07/28/93 10:47 AM MACHINE: C DATA:CENSUS90*H2TIPSDA13. 07/15/93 19:28:06 TAPE: NONE FRAME: 46
TSF:CENSUS90*92. 07/27/93 11:53:14 UTF:CENSUS90*93. 07/27/93 11:53:14 META:CENSUS90*H2TABLES13. 07/27/93 12:25:49

Table 6. **Summary of Detailed Housing Characteristics of Housing Units With a White Householder: 1990**—Con.

[Threshold is 1,000 persons. Data based on sample and subject to sampling variability, see text. For definitions of terms and meanings of symbols, see text]

State Urban and Rural and Size of Place Inside and Outside Metropolitan Area County Place and [In Selected States] County Subdivision [2,500 or More Persons]	All persons	Occupied housing units	Percent: Lacking complete plumbing facilities	Percent: Lacking complete kitchen facilities	Percent: Householder moved into unit 1989 to March 1990	Percent: No vehicle available	Percent: No telephone in unit	Percent: Year structure built: 1980 to March 1990	Percent: Year structure built: 1939 or earlier	Median year structure built	Specified owner, median selected monthly owner costs (dollars): With a mortgage	Specified owner, median selected monthly owner costs (dollars): Not mortgaged	Specified renter, median gross rent (dollars)
COUNTY—Con.													
Troup County	38 406	14 754	.5	.1	20.9	7.3	7.0	30.5	14.8	1971	667	170	370
Turner County	5 128	2 026	.8	–	15.7	9.7	9.4	21.4	13.3	1967	497	200	231
Twiggs County	5 284	1 940	.9	.5	13.1	4.9	9.1	28.9	9.5	1972	501	163	288
Union County	11 929	4 688	1.0	1.0	19.4	8.4	9.4	43.1	6.0	1977	470	144	308
Upson County	18 884	7 435	.4	.8	17.0	8.5	8.2	19.0	19.9	1964	511	160	293
Walker County	55 825	20 908	.8	.7	17.7	6.4	8.7	21.3	11.0	1967	490	156	334
Walton County	31 217	11 097	.7	.4	19.0	5.5	7.5	40.4	10.2	1976	681	183	408
Ware County	26 024	10 001	1.0	.6	16.1	7.1	9.6	19.1	11.8	1966	558	178	299
Warren County	2 406	992	1.5	1.0	12.1	5.3	8.4	18.5	23.4	1962	486	169	256
Washington County	9 194	3 609	1.0	.4	13.1	6.7	7.5	22.7	16.7	1968	593	174	273
Wayne County	17 941	6 602	.4	.4	18.8	6.6	10.8	30.5	8.6	1971	516	167	286
Webster County	1 127	427	1.2	.5	11.2	6.6	8.9	16.9	23.0	1964	527	154	256
Wheeler County	3 425	1 345	.6	.5	15.3	8.4	23.6	22.6	12.3	1968	414	140	182
White County	12 591	4 770	1.6	.9	15.0	5.7	9.9	38.1	10.7	1975	605	157	357
Whitfield County	67 710	25 410	.9	.5	21.8	6.5	11.6	28.4	5.9	1972	598	162	364
Wilcox County	4 764	1 830	1.1	.4	10.2	7.7	12.7	18.7	20.9	1964	468	153	221
Wilkes County	5 612	2 300	.6	.3	11.0	8.1	4.7	19.3	18.8	1966	549	177	279
Wilkinson County	5 912	2 296	1.8	.9	14.1	3.0	7.1	26.8	12.5	1970	552	176	301
Worth County	13 536	5 002	.3	.2	16.5	6.1	7.8	30.1	9.1	1972	551	187	309
PLACE AND COUNTY SUBDIVISION													
Acworth city	4 106	1 662	–	.2	30.0	6.8	5.7	28.8	8.7	1969	731	214	477
Adel city	2 523	1 017	.8	–	18.1	10.5	6.8	13.4	9.5	1965	515	178	285
Albany city	34 472	14 192	.4	.3	23.1	6.1	4.5	15.6	4.6	1966	621	196	392
Alma city	2 451	1 043	1.2	5.7	17.0	17.8	15.6	20.5	9.0	1969	509	142	225
Alpharetta city	12 369	5 081	.1	.1	33.6	2.9	.2	71.8	.8	1985	1 127	270	633
Americus city	7 637	2 940	–	.5	24.0	7.1	5.4	16.2	18.6	1962	554	186	336
Ashburn city	1 910	807	–	–	16.5	12.3	9.8	19.6	8.7	1963	483	213	195
Athens city	30 397	11 687	.2	.3	42.2	8.4	3.4	20.5	15.5	1964	708	228	392
Atlanta city	122 363	60 718	.2	.3	27.5	12.6	2.9	13.2	28.7	1954	1 213	300	532
Auburn city	2 982	1 072	.3	.3	48.5	4.0	11.1	77.6	3.6	1987	758	171	518
Augusta city	18 987	9 422	.7	.6	26.1	15.2	5.6	8.2	33.6	1949	634	175	351
Austell city	3 689	1 418	–	–	25.0	6.8	3.2	15.6	13.0	1964	503	158	495
Bainbridge city	5 629	2 335	.2	–	18.5	12.3	5.3	21.8	11.0	1965	538	173	310
Barnesville city	2 299	903	–	.8	20.3	6.5	7.3	16.9	27.4	1954	598	187	342
Baxley city	2 444	1 004	–	1.0	27.7	10.7	20.2	20.2	15.3	1966	479	156	263
Belvedere Park CDP	4 516	2 009	–	–	10.1	5.1	2.9	1.7	2.7	1956	520	183	505
Blackshear city	2 638	1 020	1.0	1.0	18.6	11.1	4.8	23.9	11.6	1972	508	177	258
Blakely city	2 821	1 151	.5	.3	17.5	5.4	6.3	13.6	14.9	1964	472	192	270
Bremen city	3 857	1 546	–	–	16.9	5.6	7.6	19.0	6.8	1967	634	175	283
Brunswick city	6 734	2 890	–	.2	18.9	7.6	8.2	12.8	19.4	1954	539	189	364
Buford city	7 283	2 780	.3	–	29.9	9.2	9.4	42.9	8.8	1976	691	168	425
Cairo city	4 564	1 861	.4	–	20.7	12.0	8.0	19.8	8.8	1964	508	146	283
Calhoun city	6 370	2 598	.2	.6	24.5	11.7	11.4	26.7	8.4	1970	636	163	331
Camilla city	1 762	744	–	.7	16.0	1.6	2.4	19.9	12.9	1962	472	222	314
Candler-McAfee CDP	1 669	692	2.6	–	1.3	6.5	1.3	–	3.6	1959	460	191	611
Canton city	4 211	1 697	1.5	–	27.4	14.6	9.4	24.3	19.4	1960	640	168	390
Carrollton city	11 116	4 436	.1	.7	34.1	8.2	7.9	27.4	11.7	1970	724	185	360
Cartersville city	9 825	3 993	.6	.2	23.4	11.8	8.4	26.9	15.4	1968	658	176	390
Cedartown city	5 921	2 503	.4	.3	18.7	16.4	9.0	10.3	20.1	1957	491	166	296
Centerville city	2 937	1 023	–	–	15.2	3.4	4.5	24.6	–	1974	607	199	441
Chamblee city	4 153	1 713	1.1	–	28.0	7.9	9.4	6.1	1.9	1959	742	187	514
Chatsworth city	2 863	1 177	.7	–	27.6	9.9	14.7	39.0	7.2	1975	681	181	305
Chattanooga Valley CDP	4 088	1 495	1.5	.6	14.0	3.1	2.1	13.2	7.6	1964	523	161	355
Clarkston city	2 012	1 001	.8	–	29.1	6.1	1.9	35.5	7.6	1972	818	216	549
Cochran city	2 734	1 045	–	–	14.5	7.3	3.5	18.6	12.6	1963	470	161	215
College Park city	4 229	1 987	.3	–	19.9	9.7	4.9	2.5	24.1	1953	583	187	414
Columbus city (remainder)	105 197	41 114	.3	.8	25.6	6.6	4.5	19.6	8.0	1966	622	165	405
Commerce city	3 433	1 351	1.6	.4	16.7	15.0	10.9	21.0	22.5	1963	573	142	317
Conley CDP	3 505	1 260	.8	.8	13.8	1.2	6.2	4.7	2.0	1966	580	172	505
Conyers city	5 659	2 244	–	–	28.7	7.4	4.3	29.1	6.8	1974	624	216	508
Cordele city	4 006	1 732	.3	.6	15.2	7.3	8.5	11.0	19.0	1958	450	174	302
Cornelia city	2 476	1 091	–	2.4	18.4	13.7	9.1	21.3	15.7	1963	566	158	269
Country Club Estates CDP	5 272	2 057	–	–	31.4	6.0	6.2	27.2	.3	1974	576	221	447
Covington city	5 371	2 190	1.1	1.2	19.8	14.0	6.1	17.8	19.1	1964	657	179	398
Cumming city	2 607	900	–	–	15.0	9.9	7.3	41.1	4.6	1975	671	223	404
Cuthbert city	1 103	428	–	2.8	12.4	12.1	10.3	5.4	18.7	1958	322	147	164
Dahlonega city	2 920	762	2.0	–	36.9	13.5	8.3	34.5	6.0	1973	618	229	373
Dallas city	2 289	915	–	–	25.7	20.2	8.7	29.9	15.4	1969	759	175	363
Dalton city	18 225	7 599	.5	.5	29.8	10.0	12.1	26.7	9.1	1970	725	173	356
Dawson city	1 545	667	1.2	.6	11.1	14.7	3.4	3.7	24.3	1954	487	180	246
Decatur city	10 423	5 353	.7	.5	22.4	13.1	1.0	8.8	32.7	1949	961	314	449
Dock Junction CDP	5 665	2 179	.3	.7	17.5	5.8	12.4	22.9	6.1	1965	528	163	362
Donalsonville city	1 213	516	–	–	11.6	10.7	4.7	8.7	13.6	1959	481	163	225
Doraville city	5 324	2 219	.8	.9	20.7	4.6	2.0	5.5	.7	1963	643	213	576
Douglas city	5 667	2 362	.3	.7	23.2	8.9	7.5	23.2	9.2	1969	585	197	313
Douglasville city	9 212	3 457	–	–	29.9	7.0	3.9	52.1	6.1	1981	926	222	490
Druid Hills CDP	11 132	4 116	–	1.4	21.1	7.3	.5	7.1	27.5	1950	1 203	347	563
Dublin city	8 605	3 311	–	.1	19.3	7.6	2.6	20.4	8.7	1967	641	202	383
Duluth city	8 087	3 161	.8	.4	34.3	3.1	.7	70.9	1.3	1983	1 020	225	599
Dunwoody CDP	24 670	9 196	.1	.1	14.9	1.7	–	22.3	.3	1974	1 251	352	733

TIPSII [UPF] GH213 CENSUS90 71580800 07/28/93 10:47 AM MACHINE: C DATA:CENSUS90*H2TIPSDA13. 07/15/93 19:28:06 TAPE: NONE FRAME: 47
TSF:CENSUS90*92. 07/27/93 11:53:14 UTF:CENSUS90*93. 07/27/93 11:53:14 META:CENSUS90*H2TABLES13. 07/27/93 12:25:49

Table 6. **Summary of Detailed Housing Characteristics of Housing Units With a White Householder: 1990**—Con.

[Threshold is 1,000 persons. Data based on sample and subject to sampling variability, see text. For definitions of terms and meanings of symbols, see text]

State Urban and Rural and Size of Place Inside and Outside Metropolitan Area County Place and [In Selected States] County Subdivision [2,500 or More Persons]	All persons	Occupied housing units	Percent: Lacking complete plumbing facilities	Percent: Lacking complete kitchen facilities	Percent: Householder moved into unit 1989 to March 1990	Percent: No vehicle available	Percent: No telephone in unit	Percent: Year structure built: 1980 to March 1990	Percent: Year structure built: 1939 or earlier	Median year structure built	Specified owner, median selected monthly owner costs (dollars): With a mortgage	Specified owner, median selected monthly owner costs (dollars): Not mortgaged	Specified renter, median gross rent (dollars)
PLACE AND COUNTY SUBDIVISION—Con.													
East Dublin town	1 652	633	–	–	18.6	9.3	13.1	20.1	2.1	1969	431	156	301
Eastman city	3 698	1 620	.6	.6	16.7	11.5	8.0	18.8	12.5	1964	552	175	259
East Point city	10 765	5 049	.9	.7	10.8	10.7	4.1	1.5	20.0	1953	536	181	428
Eatonton city	1 916	778	–	.6	17.1	6.9	8.6	12.5	13.4	1963	463	160	281
Elberton city	3 477	1 611	–	–	16.8	13.0	7.4	14.5	24.0	1953	533	157	259
Evans CDP	12 358	4 122	.5	.2	24.1	1.6	1.7	47.2	.3	1979	801	197	573
Experiment CDP	1 774	773	–	–	21.3	6.9	6.7	7.8	15.3	1956	417	148	352
Fairburn city	2 644	1 051	–	–	20.0	6.8	4.6	27.0	12.9	1970	713	177	491
Fair Oaks CDP	5 858	2 603	–	.8	33.0	10.4	13.9	16.7	6.8	1961	474	139	455
Fairview CDP	5 984	2 253	.7	.7	13.8	5.4	9.6	19.5	5.5	1965	473	134	383
Fayetteville city	5 365	2 226	.6	.6	42.2	5.2	2.6	62.0	1.1	1983	875	220	556
Fitzgerald city	4 507	1 912	–	–	19.5	11.8	13.2	21.8	19.7	1961	493	172	268
Forest Park city	13 071	5 088	.6	.2	19.9	6.4	5.3	1.8	1.6	1959	544	192	477
Forsyth city	1 915	749	–	–	15.6	6.0	7.3	18.8	15.9	1962	728	201	361
Fort Benning South CDP	8 657	1 195	–	–	46.0	3.0	.5	4.3	22.6	1964	625	–	450
Fort Gordon CDP	4 892	391	–	–	41.2	1.3	2.0	–	2.8	1966	–	–	444
Fort Oglethorpe city	5 829	2 271	–	.3	18.3	7.2	2.8	15.2	5.8	1967	533	179	333
Fort Stewart CDP	6 828	974	1.0	–	64.0	1.7	–	22.2	2.8	1974	–	–	379
Fort Valley city	2 337	987	.9	–	10.8	6.8	6.0	9.5	17.8	1960	543	196	298
Gaines School CDP	9 854	4 333	.1	–	36.7	2.2	2.0	39.8	.4	1977	715	224	452
Gainesville city	12 363	5 282	.2	.3	27.0	11.3	3.1	26.8	10.3	1966	907	210	423
Garden City city	4 757	2 015	–	.7	23.4	6.7	5.8	20.7	6.4	1960	500	188	459
Georgetown CDP	4 698	1 931	–	–	40.3	.5	4.5	63.4	.5	1983	841	247	553
Glennville city	2 506	1 016	.6	.6	19.2	8.4	12.8	20.0	16.9	1961	527	205	296
Greensboro city	1 303	546	–	–	11.5	8.6	10.6	17.9	26.9	1961	464	141	302
Griffin city	10 967	4 659	.3	.3	24.3	10.0	7.7	21.3	15.3	1961	719	191	429
Grovetown city	2 976	1 062	–	–	36.8	4.3	15.6	30.9	5.1	1975	578	156	374
Hampton city	2 070	801	1.1	–	16.6	5.1	2.6	42.8	13.9	1976	589	195	504
Hapeville city	4 194	1 966	–	1.1	17.0	12.0	5.2	.9	22.0	1949	540	186	455
Hartwell city	2 983	1 293	–	–	10.8	14.1	8.1	19.8	14.5	1960	509	172	252
Hawkinsville city	1 649	762	–	–	15.0	12.6	8.7	3.0	15.2	1958	531	198	292
Hazlehurst city	3 104	1 219	–	–	21.3	12.8	13.1	21.1	9.4	1966	495	163	281
Hinesville city	12 454	4 534	–	–	47.8	4.0	2.7	53.7	1.4	1981	702	213	459
Hogansville city	1 763	754	–	.7	8.8	12.9	12.6	9.0	31.3	1949	474	156	270
Homerville city	1 589	641	–	–	22.3	7.5	15.9	19.0	22.0	1960	522	173	242
Irondale CDP	3 027	1 027	–	–	25.4	–	–	79.6	.5	1986	763	318	705
Isle Of Hope-Dutch Island CDP	2 597	957	–	–	12.7	1.5	.3	21.0	7.2	1965	881	277	638
Jackson city	2 301	888	–	–	24.5	9.6	14.6	22.1	17.0	1965	593	186	376
Jefferson city	2 176	847	–	.2	18.5	8.9	9.9	28.0	17.1	1966	616	174	316
Jesup city	5 553	2 196	.6	.4	19.2	10.1	11.6	17.9	11.7	1961	488	183	291
Jonesboro city	2 842	1 120	–	1.2	25.7	10.7	9.3	5.2	10.0	1962	563	189	441
Kennesaw city	8 639	3 198	–	.3	25.9	2.5	3.6	57.0	1.1	1982	770	181	671
Kings Bay Base CDP	2 765	319	–	–	54.2	1.9	–	82.1	–	1982	–	–	397
Kingsland city	3 372	1 260	–	–	59.0	1.8	6.6	72.1	3.0	1986	773	200	418
La Fayette city	5 865	2 299	1.2	.8	20.7	13.5	10.5	13.8	18.5	1963	475	166	268
La Grange city	14 424	6 112	.3	.1	24.7	11.1	6.5	26.6	21.4	1963	738	174	381
Lake City city	2 469	938	–	–	19.2	2.1	2.5	15.5	1.2	1969	647	210	569
Lakeview CDP	5 234	2 017	1.2	.5	15.0	6.9	5.3	8.0	14.7	1959	476	144	360
Lawrenceville city	15 396	5 744	.3	.5	30.3	6.3	5.5	58.2	3.7	1982	892	197	519
Lilburn city	8 780	3 272	.8	.2	26.2	4.3	2.0	59.5	1.2	1981	884	216	570
Lindale CDP	4 145	1 665	–	–	16.1	8.5	2.6	10.0	26.2	1955	460	152	327
Lithia Springs CDP	10 533	4 087	.4	–	28.2	3.1	5.9	40.5	1.0	1976	685	195	540
Loganville city	2 577	1 009	–	.7	27.6	3.5	3.9	55.0	5.0	1982	810	244	517
Lyons city	2 709	1 071	.7	–	24.4	11.1	13.4	23.0	5.7	1966	426	162	305
Mableton CDP	22 974	8 656	.1	.4	16.4	4.7	1.4	24.2	3.0	1967	738	172	493
McDonough city	2 064	756	–	–	20.6	10.7	2.8	18.1	21.8	1962	747	200	441
Macon city	50 281	22 034	.3	.4	21.6	8.2	4.3	11.5	14.3	1959	586	187	391
McRae city	1 883	757	–	–	16.6	15.7	8.5	14.9	17.7	1964	565	179	267
Madison city	1 665	685	–	–	22.6	8.8	8.0	24.1	25.5	1964	577	186	406
Manchester city	2 430	1 029	1.0	.9	9.7	13.1	6.4	7.7	39.1	1952	458	180	349
Marietta city	33 706	15 832	.3	.1	41.0	7.1	3.9	43.9	5.0	1977	812	192	550
Martinez CDP	30 298	10 832	–	–	27.3	2.3	1.2	52.6	.3	1981	819	196	499
Metter city	2 262	898	–	.6	13.9	11.7	14.3	23.8	11.4	1969	539	213	306
Midway-Hardwick CDP	1 669	671	–	–	24.3	6.4	12.5	20.6	16.1	1962	517	153	324
Milledgeville city	8 668	2 520	–	.2	27.3	5.6	3.2	23.2	12.0	1965	683	233	377
Millen city	1 580	629	.8	.8	15.4	7.0	9.2	10.2	18.8	1960	481	228	284
Monroe city	5 714	2 278	–	.4	19.7	11.3	14.2	23.2	17.3	1963	558	163	373
Montezuma city	1 490	602	–	–	14.3	5.6	5.8	21.3	11.8	1969	655	179	303
Montgomery CDP	3 892	1 437	.9	–	21.7	5.3	6.8	40.0	7.8	1976	757	274	457
Morrow city	4 194	1 880	–	–	34.5	3.7	3.1	32.5	.9	1972	537	212	549
Moultrie city	8 015	3 311	.3	.3	21.6	9.7	7.6	17.0	12.5	1961	526	183	306
Mountain Park CDP	10 622	3 812	.8	.9	14.9	1.4	.2	29.7	1.2	1976	891	218	665
Nashville city	3 906	1 504	.5	–	27.1	9.0	19.1	18.6	9.2	1969	503	170	275
Newnan city	6 467	2 677	.6	.9	25.1	10.8	4.9	20.8	20.4	1961	711	199	452
Norcross city	4 377	1 798	1.1	.4	31.0	2.0	2.4	41.6	7.4	1977	826	256	562
North Atlanta CDP	19 348	9 318	.1	.9	30.4	7.4	2.2	20.4	3.6	1963	911	224	565
North Decatur CDP	12 972	6 782	.1	2.0	19.6	8.6	.4	22.7	1.6	1963	786	259	637
North Druid Hills CDP	12 492	6 565	–	.2	33.4	7.8	.8	31.6	.6	1966	907	292	599
Ocilla city	1 256	501	–	–	18.4	12.2	14.4	10.6	15.8	1958	564	173	213
Palmetto city	1 692	638	–	–	26.6	7.1	3.1	30.1	15.7	1970	628	164	470

TIPSII [UPF] GH213 CENSUS90 71580800 07/28/93 10:47 AM MACHINE: C DATA:CENSUS90*H2TIPSDA13. 07/15/93 19:28:06 TAPE: NONE FRAME: 48
TSF:CENSUS90*92. 07/27/93 11:53:14 UTF:CENSUS90*93. 07/27/93 11:53:14 META:CENSUS90*H2TABLES13. 07/27/93 12:25:49

Table 6. **Summary of Detailed Housing Characteristics of Housing Units With a White Householder: 1990**—Con.

[Threshold is 1,000 persons. Data based on sample and subject to sampling variability, see text. For definitions of terms and meanings of symbols, see text]

State Urban and Rural and Size of Place Inside and Outside Metropolitan Area County Place and [In Selected States] County Subdivision [2,500 or More Persons]	All persons	Occupied housing units	Percent: Lacking complete plumbing facilities	Percent: Lacking complete kitchen facilities	Percent: Householder moved into unit 1989 to March 1990	Percent: No vehicle available	Percent: No telephone in unit	Percent: Year structure built: 1980 to March 1990	Percent: Year structure built: 1939 or earlier	Median year structure built	Specified owner, median selected monthly owner costs (dollars): With a mortgage	Specified owner, median selected monthly owner costs (dollars): Not mortgaged	Specified renter, median gross rent (dollars)
PLACE AND COUNTY SUBDIVISION—Con.													
Peachtree City city	17 672	5 794	.2	–	24.5	1.3	.2	69.2	.1	1984	1 061	266	685
Pelham city	1 922	796	–	.6	21.1	9.9	12.6	15.7	26.5	1954	420	165	252
Perry city	5 779	2 317	.3	–	29.8	4.0	7.8	23.6	5.2	1969	591	207	414
Pooler city	4 292	1 489	.7	–	20.3	3.8	2.1	28.3	9.2	1974	680	205	418
Port Wentworth city	3 288	1 267	–	1.5	18.3	6.3	8.7	14.1	9.2	1956	525	193	377
Powder Springs city	5 732	2 008	–	–	25.0	3.5	2.3	54.7	4.6	1982	805	209	671
Putney CDP	2 536	914	–	–	14.0	1.3	1.9	16.3	2.4	1972	547	212	422
Quitman city	2 091	780	–	–	15.9	12.3	10.3	14.0	28.5	1956	506	210	323
Redan CDP	9 529	3 571	–	–	17.3	1.1	.8	61.4	1.1	1982	816	245	644
Richmond Hill city	2 871	949	–	–	35.4	2.2	3.9	60.5	9.8	1983	706	229	349
Rincon town	2 308	848	.6	.6	29.1	4.8	18.4	47.2	.7	1977	601	179	439
Riverdale city	6 776	2 689	–	.4	29.6	6.8	2.9	30.0	.3	1975	693	226	527
Robins AFB CDP	2 408	580	–	–	35.5	–	1.6	10.0	–	1964	–	–	416
Rockmart city	2 700	1 108	–	.5	21.3	10.9	10.3	13.1	34.2	1950	579	168	341
Rome city	20 858	8 757	.5	.9	18.6	12.6	6.9	12.2	19.8	1958	585	185	308
Rossville city	3 533	1 501	–	–	25.4	13.3	10.1	6.4	10.3	1957	449	162	328
Roswell city	44 209	16 960	–	–	25.9	2.7	.7	57.0	.9	1981	1 273	285	588
Royston city	2 165	807	1.6	–	21.7	12.3	11.9	13.5	16.4	1958	439	159	213
St. Marys city	6 478	2 358	1.0	.7	43.9	4.4	3.7	65.2	2.0	1984	727	171	503
St. Simons CDP	11 362	5 064	–	.1	28.1	1.9	2.0	35.6	4.6	1975	968	286	577
Sandersville city	2 528	1 039	–	–	16.1	8.1	5.6	17.0	15.1	1965	640	185	339
Sandy Springs CDP	60 724	27 924	.1	.1	30.4	4.1	.7	43.7	1.0	1978	1 574	400	626
Savannah city	64 596	27 662	.2	.6	25.5	9.1	4.6	17.5	15.2	1960	674	229	438
Scottdale CDP	4 740	2 204	–	–	30.9	7.3	1.4	37.5	8.4	1967	664	173	606
Skidaway Island CDP	4 462	1 878	–	–	18.5	–	–	73.7	–	1984	1 461	454	1 456
Smyrna city	24 879	12 216	.2	.1	34.6	6.3	2.1	49.3	1.2	1980	748	184	571
Snellville city	11 984	3 913	.2	–	17.0	2.5	.4	37.9	1.2	1978	915	243	618
Social Circle city	1 555	612	–	–	6.5	10.6	7.5	18.3	26.1	1959	561	159	363
Soperton city	1 412	577	–	–	17.3	13.9	16.6	17.5	10.7	1965	427	174	218
South Augusta CDP	27 093	10 471	.5	.2	21.4	5.5	5.9	13.7	2.6	1965	486	181	404
Statesboro city	10 624	3 734	.3	.3	36.7	8.2	1.4	26.5	9.1	1969	564	190	364
Stockbridge city	3 029	1 209	.7	.7	36.6	2.6	2.4	61.6	2.2	1984	814	189	565
Stone Mountain city	4 726	1 822	.9	.9	27.8	6.4	1.2	41.7	7.5	1978	827	200	565
Sugar Hill city	4 499	1 613	.7	.4	24.0	4.6	6.8	48.5	4.6	1979	872	201	534
Summerville city	3 705	1 530	1.2	1.8	19.5	15.8	16.1	13.7	13.3	1962	447	144	247
Swainsboro city	4 153	1 729	.2	.3	17.4	9.7	9.1	16.3	10.8	1964	440	200	251
Sylvania city	1 585	683	–	1.3	13.2	8.6	7.3	14.3	13.0	1962	669	208	312
Sylvester city	2 364	946	.5	–	15.2	9.9	4.5	18.6	5.6	1966	498	196	321
Tallapoosa city	2 477	1 098	–	.9	21.3	14.5	13.8	19.1	13.4	1964	569	177	225
Thomaston city	6 562	2 876	–	.3	15.3	12.4	6.3	9.6	37.4	1949	532	167	295
Thomasville city	8 134	3 457	.3	–	21.3	7.2	3.0	19.1	17.0	1964	677	195	373
Thomson city	3 322	1 369	1.2	.8	16.9	6.1	6.0	22.4	13.4	1964	543	173	309
Thunderbolt town	1 270	558	–	.4	23.8	3.8	3.4	14.2	13.1	1957	573	205	507
Tifton city	10 451	4 033	–	.6	26.4	11.8	8.5	19.9	11.3	1965	579	180	323
Toccoa city	6 409	2 771	.4	.7	21.1	10.5	11.9	17.3	9.2	1962	462	160	300
Tucker CDP	23 272	9 020	–	–	13.8	1.8	.8	14.7	1.3	1968	813	253	643
Tybee Island city	2 625	1 036	–	–	17.6	4.1	3.2	23.2	15.5	1968	728	191	518
Tyrone town	2 673	927	1.3	1.6	22.2	2.3	4.3	61.5	6.3	1983	967	242	539
Union City city	3 993	2 011	–	–	30.3	12.5	4.2	44.8	2.9	1978	567	224	438
Valdosta city	21 924	8 543	.4	.2	30.6	4.8	3.2	30.1	6.8	1970	713	183	395
Vidalia city	7 338	2 825	–	1.1	24.2	8.7	3.5	24.0	6.8	1970	594	180	348
Villa Rica city	5 489	2 009	1.0	.6	27.0	10.4	13.2	29.8	9.9	1972	593	180	362
Vinings CDP	6 502	3 447	.5	–	45.9	.5	.8	52.4	.2	1980	1 516	421	613
Warner Robins city	31 787	12 832	.1	.1	25.4	4.2	4.1	26.1	.6	1969	564	178	424
Washington city	1 697	740	–	–	8.8	10.5	3.1	5.1	24.9	1957	543	191	329
Waycross city	8 310	3 718	1.0	.2	16.5	10.7	9.4	12.6	16.1	1959	523	190	297
Waynesboro city	2 376	915	–	–	22.1	5.1	7.4	14.5	16.8	1963	580	223	361
West Augusta CDP	20 716	8 999	.1	.2	29.7	2.4	2.4	31.7	1.6	1972	748	222	454
West Point city	1 405	632	1.1	–	16.9	5.7	10.3	11.1	20.7	1956	656	213	294
Whitemarsh Island CDP	2 655	1 094	–	–	21.1	1.6	–	52.2	1.8	1980	881	307	540
Wilmington Island CDP	10 881	4 161	.1	–	22.1	2.3	1.0	43.4	1.1	1978	861	290	567
Winder city	6 115	2 463	.6	.2	16.6	11.0	9.4	23.3	11.0	1966	653	178	359
Woodstock city	4 092	1 443	.3	–	27.5	6.3	1.1	48.6	.9	1980	820	213	543
Columbus city	105 767	41 331	.3	.8	25.6	6.7	4.5	19.5	8.4	1966	621	164	405

TIPSII [UPF] GH213 CENSUS90 71580800 07/28/93 10:47 AM MACHINE: C DATA:CENSUS90*H2TIPSDA13. 07/15/93 19:28:06 TAPE: NONE FRAME: 49
TSF:CENSUS90*92. 07/27/93 11:53:14 UTF:CENSUS90*93. 07/27/93 11:53:14 META:CENSUS90*H2TABLES13. 07/27/93 12:25:49

Table 7. **Summary of Detailed Housing Characteristics of Housing Units With a Black Householder: 1990**

[Threshold is 1,000 persons. Data based on sample and subject to sampling variability, see text. For definitions of terms and meanings of symbols, see text]

State Urban and Rural and Size of Place Inside and Outside Metropolitan Area County Place and [In Selected States] County Subdivision [2,500 or More Persons]	All persons	Occupied housing units	Percent: Lacking complete plumbing facilities	Percent: Lacking complete kitchen facilities	Percent: Householder moved into unit 1989 to March 1990	Percent: No vehicle available	Percent: No telephone in unit	Percent: Year structure built: 1980 to March 1990	Percent: Year structure built: 1939 or earlier	Median year structure built	Specified owner, median selected monthly owner costs (dollars): With a mortgage	Specified owner, median selected monthly owner costs (dollars): Not mortgaged	Specified renter, median gross rent (dollars)
The State	**1 744 882**	**572 949**	**2.5**	**1.7**	**27.7**	**25.9**	**16.4**	**22.0**	**8.5**	**1969**	**610**	**160**	**373**
URBAN AND RURAL AND SIZE OF PLACE													
Urban	1 350 265	454 896	1.1	.9	30.7	27.1	14.2	20.0	8.5	1967	637	170	392
Inside urbanized area	1 045 047	357 774	.7	.7	32.3	25.1	11.0	19.2	8.0	1967	680	182	429
Central place	576 769	199 092	.9	.9	26.4	34.8	14.7	9.2	12.7	1961	557	181	331
Urban fringe	468 278	158 682	.4	.3	39.7	13.0	6.5	31.9	2.0	1974	778	187	518
Outside urbanized area	305 218	97 122	2.4	1.7	24.7	34.2	26.0	22.9	10.4	1969	418	148	264
Place of 10,000 or more	153 869	48 174	1.6	1.3	28.3	33.4	23.9	22.8	11.0	1968	450	148	292
Place of 2,500 to 9,999	151 349	48 948	3.1	2.0	21.2	35.0	28.1	23.0	9.9	1969	389	148	234
Rural	394 617	118 053	8.1	5.1	16.3	21.2	24.6	29.5	8.6	1973	489	141	250
Place of 1,000 to 2,499	57 719	17 947	4.4	3.2	17.7	34.8	31.4	25.2	10.1	1971	385	142	224
Place of less than 1,000	30 508	9 336	9.4	5.3	14.4	30.2	31.7	24.7	12.1	1971	355	134	190
Other rural	306 390	90 770	8.7	5.4	16.2	17.6	22.5	30.8	8.0	1974	520	142	268
Rural farm	14 703	4 319	7.0	4.1	13.1	14.1	19.8	27.1	10.0	1973	408	141	278
INSIDE AND OUTSIDE METROPOLITAN AREA													
Inside metropolitan area	1 169 261	394 257	1.1	.9	31.2	24.5	11.7	20.7	7.8	1968	676	180	423
In central city	559 955	193 165	.9	1.0	26.6	34.9	14.5	9.3	12.6	1961	561	182	334
Not in central city	609 306	201 092	1.3	.9	35.6	14.6	8.9	31.7	3.2	1974	754	176	500
Urban	515 006	173 832	.6	.5	38.6	14.9	8.2	31.4	2.7	1974	768	183	506
Inside urbanized area	462 594	156 905	.4	.3	39.9	13.0	6.5	32.1	2.0	1974	780	187	520
Outside urbanized area	52 412	16 927	2.3	1.7	26.4	32.9	24.7	24.9	9.9	1968	449	169	303
Rural	94 300	27 260	5.8	3.7	16.7	12.6	13.3	33.7	6.3	1974	663	165	339
Outside metropolitan area	575 621	178 692	5.5	3.5	20.1	28.8	26.8	24.8	10.2	1971	413	141	249
Urban	277 137	88 376	2.2	1.6	24.3	33.9	25.5	21.2	11.0	1968	416	146	258
Inside urbanized area	24 331	8 181	.7	.5	23.8	27.8	17.7	8.5	15.6	1960	483	161	292
Outside urbanized area	252 806	80 195	2.4	1.7	24.4	34.5	26.3	22.5	10.5	1969	409	145	255
Place of 10,000 or more	132 132	41 152	1.5	1.2	28.4	33.2	23.5	22.7	10.8	1969	450	146	286
Place of 2,500 to 9,999	120 674	39 043	3.3	2.2	20.1	35.8	29.2	22.2	10.2	1969	376	144	222
Rural	298 484	90 316	8.8	5.5	16.0	23.9	28.0	28.3	9.4	1973	410	136	232
COUNTY													
Appling County	3 269	1 017	5.1	2.5	20.1	30.6	37.2	26.5	7.3	1974	336	112	252
Atkinson County	1 669	533	6.2	3.2	14.8	23.5	32.3	33.2	10.5	1974	377	122	175
Bacon County	1 475	450	1.3	1.3	22.9	34.9	53.8	24.9	2.7	1971	363	100–	173
Baker County	1 868	597	5.2	1.8	11.1	18.1	31.3	21.1	4.7	1972	315	139	201
Baldwin County	16 757	4 309	1.3	1.3	20.2	27.2	20.3	29.5	7.0	1972	553	173	291
Barrow County	3 401	1 111	4.9	1.4	19.0	25.5	33.0	27.4	9.6	1972	400	170	314
Bartow County	5 148	1 634	1.5	.3	22.6	19.2	17.4	26.3	9.7	1969	509	153	342
Ben Hill County	5 089	1 631	1.4	1.0	23.7	30.5	32.2	28.1	11.1	1969	394	146	239
Berrien County	1 644	513	4.9	4.3	23.2	25.3	40.9	30.0	12.9	1970	391	113	203
Bibb County	62 512	20 873	1.0	1.1	24.5	28.5	14.3	10.5	12.8	1963	555	163	302
Bleckley County	2 332	726	4.3	2.3	19.8	28.4	38.3	24.8	9.5	1971	338	128	171
Brooks County	6 386	1 988	9.6	7.8	21.3	28.7	41.8	22.8	10.8	1971	348	140	197
Bryan County	2 293	703	13.5	10.0	14.9	27.2	29.6	32.0	8.7	1971	512	176	227
Bulloch County	11 191	3 316	6.5	2.8	25.9	24.5	29.0	26.9	4.8	1973	471	138	266
Burke County	10 741	3 394	8.2	4.6	18.4	30.8	25.3	27.6	8.5	1972	340	149	173
Butts County	5 437	1 276	7.4	6.8	18.3	14.2	18.3	23.3	12.5	1969	494	164	315
Calhoun County	2 952	960	12.0	7.1	13.3	32.5	33.2	21.4	15.2	1969	339	129	149
Camden County	6 091	1 890	2.9	1.4	35.5	22.3	15.9	53.2	6.4	1981	595	146	318
Candler County	2 396	738	3.1	.9	14.6	25.6	28.7	34.0	9.3	1973	385	124	222
Carroll County	11 039	3 378	3.6	1.4	25.0	25.7	27.6	30.0	7.1	1973	467	159	318
Charlton County	2 298	690	7.1	5.8	19.6	31.7	44.6	32.2	4.6	1973	467	135	249
Chatham County	82 477	27 048	.6	.6	25.3	30.8	13.6	12.9	17.1	1959	578	182	342
Chattahoochee County	5 240	945	2.0	1.1	39.0	7.3	6.8	13.5	17.6	1967	339	149	358
Chattooga County	1 916	655	4.1	3.8	15.6	24.3	25.5	15.0	8.2	1968	380	163	184
Cherokee County	1 599	515	2.5	–	19.4	25.0	25.0	39.2	1.4	1975	850	156	350
Clarke County	22 975	7 750	.7	.3	27.4	27.5	19.0	25.1	10.1	1970	539	159	319
Clay County	2 044	684	9.5	2.8	14.2	36.0	28.9	24.3	12.1	1966	318	123	189
Clayton County	43 373	15 581	.7	.2	49.1	7.8	6.3	39.5	.6	1977	809	190	532
Clinch County	1 681	518	11.0	8.9	29.0	28.4	45.0	34.9	6.8	1975	350	124	161
Cobb County	44 042	16 595	.3	.2	52.4	9.1	7.4	47.5	1.9	1979	891	193	533
Coffee County	7 533	2 318	2.4	2.0	21.1	28.0	34.5	32.9	5.1	1974	399	157	231
Colquitt County	8 853	2 720	4.5	2.2	26.4	39.6	34.2	25.5	14.3	1967	355	125	243
Columbia County	7 214	2 141	6.7	5.3	19.8	14.5	14.6	29.9	4.3	1974	656	157	357
Cook County	4 029	1 222	2.9	1.4	20.6	25.5	34.7	20.6	11.4	1968	355	136	271
Coweta County	12 165	3 742	3.8	2.3	23.1	22.2	16.0	26.0	10.8	1971	536	175	339
Crawford County	2 757	862	19.0	11.7	11.9	20.4	25.3	25.5	8.2	1970	362	149	167
Crisp County	8 136	2 580	2.1	2.4	22.1	44.7	30.3	27.6	13.9	1969	383	147	244
Decatur County	10 070	3 040	6.2	3.3	24.2	33.1	24.1	23.0	12.3	1971	374	134	229
DeKalb County	230 532	76 785	.3	.4	36.5	15.7	5.4	27.7	3.2	1972	771	204	534
Dodge County	4 866	1 434	7.9	2.2	21.5	24.1	36.5	23.6	7.7	1973	398	120	194
Dooly County	4 850	1 534	6.8	4.0	14.0	33.8	31.6	24.2	9.0	1971	384	119	213
Dougherty County	48 300	15 112	1.1	1.5	28.4	30.1	18.0	16.9	4.9	1968	544	170	288
Douglas County	5 423	1 680	1.5	.7	35.1	10.8	8.6	48.2	4.9	1979	793	202	531
Early County	5 227	1 604	11.8	6.4	19.5	33.7	31.1	25.2	15.4	1971	358	134	201
Effingham County	3 605	1 106	14.6	4.1	19.3	23.7	26.8	33.2	11.1	1973	494	147	247
Elbert County	5 682	1 863	7.4	3.1	10.4	28.8	27.9	26.5	8.7	1972	387	139	217
Emanuel County	6 693	2 038	5.9	4.5	17.6	29.8	27.1	25.3	9.3	1973	279	121	226
Evans County	2 956	893	4.4	1.9	14.4	34.7	31.1	25.1	12.9	1972	392	130	235
Fayette County	3 201	898	6.8	5.0	26.4	1.3	2.6	59.5	2.8	1982	1 298	187	576
Floyd County	11 021	3 759	.7	.5	24.8	28.7	21.5	8.5	19.8	1959	477	161	270

TIPSII [UPF] GH213 CENSUS90 71580800 07/28/93 10:47 AM MACHINE: C DATA:CENSUS90*H2TIPSDA13. 07/15/93 19:28:06 TAPE: NONE FRAME: 50
TSF:CENSUS90*92. 07/27/93 11:53:14 UTF:CENSUS90*93. 07/27/93 11:53:14 META:CENSUS90*H2TABLES13. 07/27/93 12:25:49

Table 7. **Summary of Detailed Housing Characteristics of Housing Units With a Black Householder: 1990**—Con.

[Threshold is 1,000 persons. Data based on sample and subject to sampling variability, see text. For definitions of terms and meanings of symbols, see text]

State Urban and Rural and Size of Place Inside and Outside Metropolitan Area County Place and [In Selected States] County Subdivision [2,500 or More Persons]	All persons	Occupied housing units	Percent							Median year structure built	Specified owner, median selected monthly owner costs (dollars)		Specified renter, median gross rent (dollars)
			Lacking complete plumbing facilities	Lacking complete kitchen facilities	Householder moved into unit 1989 to March 1990	No vehicle available	No telephone in unit	Year structure built: 1980 to March 1990	Year structure built: 1939 or earlier		With a mortgage	Not mortgaged	
COUNTY—Con.													
Franklin County	1 647	474	6.1	3.6	12.4	29.7	35.2	20.0	7.8	1969	412	163	188
Fulton County	323 984	114 638	1.0	.8	28.3	33.7	11.7	9.1	9.9	1963	683	209	412
Glynn County	15 980	5 314	.9	.7	21.7	24.8	14.1	11.5	10.7	1963	516	164	318
Gordon County	1 324	462	2.2	1.7	12.8	19.0	18.2	19.3	7.4	1969	452	200	429
Grady County	6 388	2 021	5.0	2.8	21.3	24.8	25.4	17.5	12.3	1969	327	123	244
Greene County	5 884	1 737	8.3	5.2	11.2	31.8	29.5	21.9	12.2	1971	345	133	232
Gwinnett County	18 049	6 716	.9	.5	52.9	7.9	7.3	67.7	1.0	1983	934	185	543
Habersham County	1 496	209	1.0	–	15.8	21.5	11.0	13.9	3.8	1971	527	169	309
Hall County	8 097	2 542	.4	–	23.4	21.3	22.3	22.6	6.1	1971	658	154	331
Hancock County	7 094	2 176	10.0	8.7	10.8	27.6	30.0	23.5	6.7	1972	360	150	190
Haralson County	1 421	466	2.6	–	18.5	26.8	42.3	29.8	3.0	1974	369	128	219
Harris County	4 535	1 472	11.6	7.6	11.7	21.6	23.0	21.5	10.2	1966	444	132	214
Hart County	4 024	1 176	4.9	2.8	15.6	23.0	35.1	25.0	4.8	1972	384	165	193
Heard County	1 154	374	9.9	4.8	15.2	22.5	29.7	31.6	2.4	1975	438	100–	234
Henry County	6 017	1 814	7.7	4.5	16.4	17.7	7.2	33.0	6.2	1973	642	180	360
Houston County	19 451	6 219	1.7	1.5	31.8	18.3	15.7	26.1	2.3	1972	582	155	357
Irwin County	2 638	804	3.5	1.7	16.8	33.8	32.0	25.9	12.1	1968	352	154	202
Jackson County	2 875	818	5.1	1.7	18.7	18.6	26.9	29.6	10.6	1973	444	152	233
Jasper County	2 942	926	8.6	7.2	5.8	27.0	33.3	24.5	15.0	1971	618	158	227
Jeff Davis County	1 848	603	4.1	6.6	19.6	27.4	27.0	25.0	4.3	1972	335	100–	234
Jefferson County	9 735	3 044	8.8	5.6	18.7	31.3	31.0	29.8	9.2	1973	334	132	200
Jenkins County	3 423	1 090	12.7	10.5	15.0	38.3	37.8	25.1	7.9	1971	347	146	183
Johnson County	2 823	843	7.2	5.7	17.2	24.9	32.1	32.0	12.7	1973	333	161	175
Jones County	5 310	1 706	6.6	3.7	9.7	18.3	19.6	31.1	7.3	1972	603	162	249
Lamar County	4 437	1 394	5.0	1.7	18.2	25.5	21.3	24.7	13.3	1970	443	159	308
Lanier County	1 470	455	6.8	4.8	24.0	33.6	39.1	28.8	9.7	1972	412	132	239
Laurens County	13 324	4 325	3.4	2.6	19.6	29.5	23.4	25.4	9.0	1970	435	138	237
Lee County	3 123	844	4.3	2.3	15.6	26.2	21.1	30.7	7.1	1973	407	155	191
Liberty County	20 652	5 682	1.8	.5	45.6	13.7	7.8	45.9	2.8	1979	631	128	388
Lincoln County	2 842	911	22.7	15.4	8.5	28.2	23.4	21.5	8.3	1973	321	157	161
Long County	1 349	442	1.1	1.1	30.8	18.8	34.2	38.9	4.3	1976	408	123	326
Lowndes County	24 225	7 359	1.9	1.5	25.3	25.2	20.3	20.2	10.1	1968	477	130	308
McDuffie County	7 319	2 410	5.5	4.9	23.5	31.7	24.1	28.5	7.0	1974	398	160	245
McIntosh County	3 742	1 252	3.4	1.6	10.5	23.7	21.3	23.1	8.3	1971	465	134	258
Macon County	7 700	2 389	5.8	5.0	13.8	29.3	32.5	25.5	8.1	1972	376	148	207
Madison County	1 752	575	11.0	6.4	10.8	16.2	17.6	27.0	12.7	1972	348	144	256
Marion County	2 310	735	13.6	7.5	13.7	30.6	38.8	25.6	10.6	1970	383	136	152
Meriwether County	9 999	2 894	7.5	4.1	15.2	24.6	26.2	28.5	12.3	1972	446	142	263
Miller County	1 726	547	6.9	6.0	19.4	32.9	45.3	38.6	6.8	1976	327	115	158
Mitchell County	9 714	2 756	6.5	4.1	13.0	31.6	26.4	22.0	9.4	1969	394	137	196
Monroe County	5 439	1 670	8.1	5.3	15.6	18.9	23.0	27.2	11.1	1972	423	179	245
Montgomery County	2 025	605	5.5	2.0	16.0	24.1	45.8	25.6	15.0	1972	405	136	177
Morgan County	4 475	1 343	7.8	6.4	16.9	22.0	24.3	23.7	8.9	1972	329	166	200
Muscogee County	68 037	23 181	.7	1.0	29.1	25.5	14.5	14.5	7.1	1965	529	152	303
Newton County	9 345	2 814	6.9	4.6	17.3	24.2	18.8	27.1	11.2	1971	544	178	360
Oconee County	1 299	407	10.6	7.6	22.9	17.4	21.1	34.2	9.1	1974	526	234	351
Oglethorpe County	2 415	767	13.0	10.6	14.9	22.4	26.6	25.9	11.3	1972	386	129	184
Paulding County	1 638	499	5.4	3.4	8.4	25.7	31.9	18.2	8.0	1967	506	191	217
Peach County	10 071	3 037	3.8	2.9	21.7	28.3	23.8	22.3	12.3	1968	486	164	270
Pierce County	1 558	573	6.6	5.1	18.2	30.4	22.7	17.3	11.0	1967	413	149	227
Pike County	2 049	612	9.0	3.3	8.7	31.9	18.8	24.0	11.3	1971	353	147	213
Polk County	4 835	1 575	3.3	.3	19.2	23.4	22.0	18.6	15.9	1966	388	139	259
Pulaski County	2 632	924	10.7	2.7	17.2	34.6	36.6	21.3	11.5	1967	344	179	206
Putnam County	4 636	1 479	8.1	4.9	18.6	30.0	22.9	25.3	10.2	1970	318	145	233
Quitman County	1 103	363	14.9	10.2	16.8	42.1	32.2	24.5	6.6	1973	273	150	159
Randolph County	4 667	1 494	12.0	8.7	18.6	34.5	36.9	17.4	14.2	1964	322	129	192
Richmond County	79 615	26 106	.9	.8	27.3	24.1	12.1	20.5	9.5	1969	608	155	348
Rockdale County	4 344	1 272	2.8	2.3	29.2	16.0	13.0	35.7	2.8	1975	708	170	458
Schley County	1 223	436	4.4	3.7	30.7	41.7	32.6	25.2	13.3	1972	339	133	193
Screven County	6 186	1 992	9.8	4.4	16.2	28.5	29.4	25.2	6.7	1972	376	139	242
Seminole County	2 950	888	9.2	6.6	19.8	31.6	48.0	19.6	5.5	1971	323	132	218
Spalding County	15 838	4 991	1.7	1.4	26.5	31.9	25.5	24.3	8.4	1967	442	166	302
Stephens County	2 746	989	1.5	.3	17.1	36.7	25.6	20.5	6.5	1970	358	127	238
Stewart County	3 588	1 153	12.5	10.1	12.9	32.8	28.2	22.3	8.6	1969	296	121	178
Sumter County	14 064	4 411	4.1	3.1	19.1	33.6	18.6	28.6	8.7	1973	441	126	215
Talbot County	4 067	1 358	13.8	7.4	12.7	29.3	32.1	23.0	8.2	1971	455	131	168
Taliaferro County	1 175	408	15.9	15.4	9.8	27.7	22.5	30.4	12.7	1971	250	121	146
Tattnall County	5 173	1 229	3.3	3.2	20.2	28.2	41.5	23.7	12.0	1971	338	150	216
Taylor County	3 302	1 072	7.2	6.4	15.1	35.4	30.2	21.7	15.4	1970	346	144	230
Telfair County	3 790	1 212	4.2	1.2	17.1	26.7	36.1	25.7	12.8	1971	316	127	212
Terrell County	6 381	1 963	10.5	6.8	16.7	36.3	26.4	18.1	17.8	1966	379	128	238
Thomas County	14 788	4 918	2.0	1.3	25.2	31.7	22.6	19.6	14.3	1968	420	144	271
Tift County	9 336	2 826	3.0	2.9	21.9	34.5	29.8	25.0	9.8	1969	398	132	253
Toombs County	5 627	1 921	3.4	2.9	24.8	39.9	34.0	21.8	7.1	1972	363	147	202
Treutlen County	1 984	582	7.0	3.3	17.7	29.2	22.0	39.2	3.8	1976	438	163	149
Troup County	16 680	5 493	2.9	2.1	22.8	35.2	22.4	20.9	17.9	1960	504	143	308
Turner County	3 539	1 011	2.6	4.5	18.4	44.2	46.7	15.0	8.7	1971	390	195	243
Twiggs County	4 504	1 351	13.1	7.9	9.2	29.2	36.2	26.4	4.5	1972	445	131	195
Upson County	7 305	2 446	9.2	5.0	19.4	27.1	24.0	23.1	13.6	1972	440	130	242
Walker County	2 175	687	1.3	1.3	12.1	16.9	16.9	9.6	11.6	1960	343	154	247

TIPSII [UPF] GH213 CENSUS90 71580800 07/28/93 10:47 AM MACHINE: C DATA:CENSUS90*H2TIPSDA13. 07/15/93 19:28:06 TAPE: NONE FRAME: 51
TSF:CENSUS90*92. 07/27/93 11:53:14 UTF:CENSUS90*93. 07/27/93 11:53:14 META:CENSUS90*H2TABLES13. 07/27/93 12:25:49

Table 7. **Summary of Detailed Housing Characteristics of Housing Units With a Black Householder: 1990**—Con.

[Threshold is 1,000 persons. Data based on sample and subject to sampling variability, see text. For definitions of terms and meanings of symbols, see text]

State Urban and Rural and Size of Place Inside and Outside Metropolitan Area County Place and [In Selected States] County Subdivision [2,500 or More Persons]	All persons	Occupied housing units	Percent							Median year structure built	Specified owner, median selected monthly owner costs (dollars)		Specified renter, median gross rent (dollars)
			Lacking complete plumbing facilities	Lacking complete kitchen facilities	Householder moved into unit 1989 to March 1990	No vehicle available	No telephone in unit	Year structure built: 1980 to March 1990	Year structure built: 1939 or earlier		With a mortgage	Not mortgaged	
COUNTY—Con.													
Walton County	7 089	2 245	4.1	2.9	28.9	27.2	22.0	31.8	9.0	1972	510	134	323
Ware County	9 179	2 986	1.0	.9	18.2	31.3	23.6	11.7	11.4	1962	437	164	262
Warren County	3 661	1 134	8.4	5.6	13.9	33.4	31.7	24.8	14.2	1973	336	132	216
Washington County	9 911	3 128	9.8	6.4	17.7	30.6	28.6	26.8	13.4	1972	373	119	217
Wayne County	4 349	1 306	2.5	1.9	22.4	29.5	30.7	27.0	5.7	1969	467	148	224
Webster County	1 136	371	15.4	10.2	12.4	27.5	38.8	24.3	4.3	1973	388	130	169
Wheeler County	1 474	441	6.3	2.3	13.2	29.7	44.2	25.9	13.4	1969	415	138	163
Whitfield County	2 944	1 009	.3	–	27.2	18.0	18.8	19.8	7.9	1966	540	182	380
Wilcox County	2 226	675	5.5	6.7	19.1	36.1	50.7	22.2	13.5	1971	348	128	218
Wilkes County	4 868	1 689	6.2	4.9	13.1	30.4	15.0	25.3	11.4	1973	352	141	185
Wilkinson County	4 295	1 320	7.8	6.7	13.3	23.9	27.8	33.0	5.6	1975	538	150	199
Worth County	6 064	1 824	7.7	3.8	16.8	30.5	27.6	24.2	10.8	1971	370	131	233
PLACE AND COUNTY SUBDIVISION													
Adel city	2 529	772	1.8	.8	18.5	29.5	32.0	17.2	9.7	1966	359	140	271
Albany city	42 893	13 511	1.2	1.6	29.9	32.0	19.1	15.2	5.2	1967	530	168	287
Alma city	1 186	343	–	–	22.2	35.9	50.4	20.7	3.5	1971	363	100–	151
Americus city	8 759	2 846	3.7	3.1	22.5	39.9	18.6	25.6	9.6	1972	449	123	210
Ashburn city	2 898	835	1.3	2.3	18.7	48.6	46.0	15.1	4.9	1972	411	193	251
Athens city	13 610	4 756	.7	.4	26.5	37.0	21.6	14.1	14.6	1964	437	162	278
Atlanta city	264 213	92 812	1.0	.9	25.0	39.2	12.9	5.3	12.7	1960	589	208	370
Augusta city	25 015	9 230	1.5	1.3	24.6	45.3	19.8	7.7	22.8	1954	403	139	256
Bainbridge city	5 041	1 633	2.6	1.7	26.6	38.6	24.9	17.8	14.3	1964	380	135	218
Barnesville city	2 421	782	4.0	–	19.8	30.4	26.3	23.1	14.5	1969	487	168	286
Baxley city	1 397	438	1.6	3.0	30.1	49.3	42.5	27.9	7.8	1973	391	109	235
Belvedere Park CDP	13 113	4 087	.3	.6	32.3	14.0	6.6	11.3	1.6	1964	669	146	539
Blakely city	2 758	794	11.2	5.0	25.8	43.7	30.9	29.0	10.1	1973	325	126	200
Brunswick city	9 606	3 236	.8	.6	20.7	30.4	15.9	8.3	12.8	1959	455	160	272
Buford city	1 257	411	2.2	4.1	15.8	22.6	11.9	34.8	8.5	1968	511	193	375
Cairo city	4 367	1 403	.9	1.1	25.2	29.2	23.3	15.0	11.4	1966	336	123	249
Camilla city	3 246	957	1.6	2.7	15.5	44.4	23.0	10.2	11.7	1962	372	136	181
Candler-McAfee CDP	27 727	8 241	.3	.5	18.8	15.7	4.8	2.4	1.4	1963	615	221	513
Carrollton city	4 724	1 410	.8	–	33.7	29.8	28.7	27.7	6.2	1971	388	180	312
Cartersville city	2 122	742	.7	–	34.6	25.9	23.6	23.2	12.7	1968	477	135	332
Cedartown city	1 813	636	.8	.8	21.5	36.8	18.2	5.3	23.9	1955	369	128	272
Chamblee city	1 485	518	1.2	1.2	60.4	49.6	28.0	1.4	–	1968	–	–	480
Clarkston city	2 981	1 110	.8	.6	61.1	14.8	5.2	25.2	5.0	1975	545	275	567
Cochran city	1 651	535	1.5	1.9	19.1	31.8	37.8	26.0	12.0	1970	329	116	172
College Park city	15 067	5 719	.5	–	47.4	26.8	10.5	6.1	3.5	1971	827	264	490
Columbus city (remainder)	68 030	23 180	.7	1.0	29.1	25.5	14.5	14.5	7.1	1965	529	152	303
Conley CDP	1 876	539	–	–	28.2	23.6	15.8	12.1	–	1971	667	–	438
Conyers city	1 608	526	.8	.8	26.4	27.9	19.4	25.1	6.8	1971	598	159	430
Cordele city	6 288	2 022	1.2	1.3	22.0	48.6	29.4	26.4	14.7	1966	389	147	248
Country Club Estates CDP	2 158	711	–	–	31.5	10.1	3.9	16.7	–	1973	576	225	434
Covington city	4 571	1 446	7.1	6.2	20.5	34.6	24.4	21.2	15.4	1964	550	157	343
Cuthbert city	2 585	846	9.2	8.2	24.6	33.1	34.4	17.5	13.0	1961	310	136	193
Dalton city	2 322	830	.4	–	31.0	21.4	19.3	16.6	7.1	1963	506	182	343
Dawson city	3 740	1 193	6.6	4.4	19.9	42.3	29.8	15.2	19.4	1963	378	138	242
Decatur city	6 729	2 213	1.0	.6	24.2	39.2	13.4	5.5	21.3	1953	498	286	416
Dock Junction CDP	1 384	467	1.5	–	31.0	25.1	15.4	7.3	13.9	1960	414	100–	341
Donalsonville city	1 548	455	5.1	5.7	23.1	30.3	43.3	13.4	3.3	1969	310	146	246
Doraville city	1 421	535	–	–	59.6	13.3	5.6	14.8	–	1971	650	152	562
Douglas city	4 681	1 452	1.1	1.4	21.8	32.4	31.8	29.4	5.2	1973	389	169	230
Douglasville city	2 209	637	1.7	1.1	23.4	19.0	12.9	37.5	4.7	1973	909	203	479
Dublin city	7 550	2 538	1.1	1.5	22.7	36.7	24.0	20.1	7.4	1967	425	140	231
East Boundary CDP	3 158	1 087	.7	.7	16.1	29.2	7.5	13.1	.9	1965	405	175	303
Eastman city	1 455	490	5.9	1.0	23.5	32.0	40.4	21.0	10.8	1971	351	121	174
East Point city	22 843	8 150	.7	.6	38.2	25.1	12.1	4.2	6.1	1964	728	186	467
Eatonton city	2 664	875	7.9	5.9	18.2	36.0	22.4	14.9	13.3	1966	342	150	224
Elberton city	2 109	716	3.6	–	12.0	41.2	29.1	16.1	12.7	1962	378	143	227
Experiment CDP	1 875	586	1.2	1.2	14.7	46.8	19.3	12.3	3.1	1970	439	175	181
Fairburn city	1 312	416	–	–	25.0	9.6	11.1	39.7	4.1	1976	798	147	446
Fitzgerald city	4 085	1 304	1.2	.6	21.6	33.7	31.2	24.6	13.2	1962	385	151	236
Forest Park city	3 225	1 099	1.5	.8	53.9	14.8	13.2	9.3	4.5	1966	602	172	467
Forsyth city	2 353	797	4.5	1.1	13.7	24.1	17.8	20.6	11.3	1967	384	191	238
Fort Benning South CDP	4 375	671	–	–	49.2	1.2	1.2	2.5	21.6	1965	1 125	–	414
Fort Gordon CDP	3 379	383	–	–	55.9	5.7	7.0	–	–	1968	–	–	402
Fort Stewart CDP	5 755	970	–	–	53.2	3.8	4.8	17.8	3.0	1974	–	175	369
Fort Valley city	5 699	1 923	1.3	.9	25.5	35.2	27.8	22.8	14.6	1967	436	164	266
Gaines School CDP	1 183	445	–	–	46.7	15.1	12.6	44.3	2.2	1978	747	–	387
Gainesville city	4 227	1 449	.5	–	27.8	31.1	30.8	18.8	7.2	1970	698	152	304
Garden City city	2 525	870	–	–	29.5	28.0	13.6	18.4	6.7	1957	636	170	312
Glennville city	1 100	372	3.2	4.8	18.8	43.3	44.4	18.0	9.9	1968	356	128	235
Greensboro city	1 557	482	6.6	3.9	13.1	39.0	32.2	23.0	19.3	1967	321	128	220
Gresham Park CDP	8 503	2 571	.2	.3	21.3	11.5	4.4	11.5	.6	1965	610	247	512
Griffin city	10 443	3 418	1.3	.9	29.4	36.8	30.9	22.6	10.1	1962	390	164	308
Hartwell city	1 565	474	1.3	2.3	20.9	23.0	24.1	11.2	5.9	1959	351	169	225
Hawkinsville city	1 750	648	8.8	1.4	21.5	44.1	38.7	18.4	13.1	1963	328	180	208
Hazlehurst city	1 092	354	2.8	7.1	23.4	36.4	39.8	23.7	–	1971	294	100–	241
Hinesville city	7 693	2 529	.5	.5	57.9	14.6	6.2	61.2	.7	1982	689	139	410
Hogansville city	1 213	421	3.3	6.7	14.7	46.6	31.1	18.3	16.9	1957	502	148	264
Jackson city	1 775	518	–	–	22.4	20.8	18.0	20.7	14.9	1965	545	150	315
Jesup city	3 366	1 046	–	–	25.0	30.9	30.2	30.0	3.6	1970	465	152	223
Kingsland city	1 172	404	1.5	–	48.3	21.3	15.6	65.3	4.5	1984	646	174	382

TIPSII [UPF] GH213 CENSUS90 71580800 07/28/93 10:47 AM MACHINE: C DATA:CENSUS90*H2TIPSDA13. 07/15/93 19:28:06 TAPE: NONE FRAME: 52
TSF:CENSUS90*92. 07/27/93 11:53:14 UTF:CENSUS90*93. 07/27/93 11:53:14 META:CENSUS90*H2TABLES13. 07/27/93 12:25:49

Table 7. **Summary of Detailed Housing Characteristics of Housing Units With a Black Householder: 1990**—Con.

[Threshold is 1,000 persons. Data based on sample and subject to sampling variability, see text. For definitions of terms and meanings of symbols, see text]

State Urban and Rural and Size of Place Inside and Outside Metropolitan Area County Place and [In Selected States] County Subdivision [2,500 or More Persons]	All persons	Occupied housing units	Percent							Median year structure built	Specified owner, median selected monthly owner costs (dollars)		Specified renter, median gross rent (dollars)
			Lacking complete plumbing facilities	Lacking complete kitchen facilities	Householder moved into unit 1989 to March 1990	No vehicle available	No telephone in unit	Year structure built: 1980 to March 1990	Year structure built: 1939 or earlier		With a mortgage	Not mortgaged	
PLACE AND COUNTY SUBDIVISION—Con.													
La Grange city	10 827	3 570	2.4	1.6	25.9	37.0	22.3	19.0	21.7	1959	483	144	330
Lyons city	1 400	457	8.5	4.8	18.6	40.5	44.4	20.8	8.3	1972	291	171	172
Mableton CDP	2 354	900	–	–	50.2	2.3	7.2	46.6	–	1979	851	–	473
Macon city	55 682	18 976	1.1	1.2	25.3	30.7	15.5	9.5	13.9	1962	537	164	299
McRae city	1 132	374	1.3	–	19.5	26.2	28.1	28.1	17.6	1967	345	128	217
Madison city	1 814	564	–	–	20.9	33.0	24.5	19.1	5.7	1971	365	185	187
Manchester city	1 668	590	1.9	1.9	11.7	32.2	21.5	32.0	14.2	1970	495	138	288
Marietta city	9 028	3 559	.6	–	47.9	19.8	13.0	33.0	6.2	1974	720	191	503
Martinez CDP	2 010	740	2.7	–	26.4	5.5	3.4	46.5	.9	1979	807	164	478
Metter city	1 418	443	–	–	16.3	30.9	34.8	40.0	6.1	1976	433	126	230
Midway-Hardwick CDP	3 236	1 080	1.7	2.3	18.6	19.4	13.5	41.7	5.2	1976	485	208	326
Milledgeville city	8 774	1 771	–	.6	20.8	37.8	25.0	23.3	10.7	1967	580	172	279
Millen city	2 228	740	8.8	7.2	16.1	46.9	35.1	21.6	9.1	1969	342	150	190
Monroe city	3 991	1 325	.5	2.2	40.0	35.5	26.7	35.8	7.6	1973	432	140	323
Montezuma city	2 975	956	2.7	2.3	16.3	36.3	36.4	26.5	7.0	1970	433	145	190
Moultrie city	6 706	2 132	3.6	2.0	28.2	45.5	33.9	23.4	14.0	1966	346	126	251
Newnan city	6 026	1 948	.8	.8	28.2	32.3	19.8	24.3	13.4	1970	471	161	328
Norcross city	1 149	406	2.0	2.0	68.7	6.9	9.6	39.4	2.2	1978	1 067	222	560
North Atlanta CDP	5 812	2 510	.5	1.2	57.8	24.7	8.8	16.0	1.3	1970	628	158	534
North Druid Hills CDP	1 077	518	2.1	–	47.9	20.1	9.5	16.8	–	1967	975	175	538
Ocilla city	1 907	616	1.9	–	18.5	39.6	31.7	27.9	10.4	1967	337	145	174
Palmetto city	1 002	334	1.2	–	20.4	20.1	1.8	22.8	4.2	1967	698	187	406
Panthersville CDP	9 368	3 108	.5	.3	31.8	15.2	2.8	11.7	.2	1969	732	144	540
Pelham city	1 914	583	6.5	3.1	14.8	35.3	25.9	13.2	12.7	1965	456	133	189
Perry city	3 609	1 144	1.2	.8	25.9	28.3	24.3	25.8	6.5	1972	527	169	289
Powder Springs city	1 045	289	–	–	15.6	3.1	2.1	77.9	–	1984	843	158	750
Quitman city	3 176	1 024	3.4	2.6	31.1	37.6	43.8	18.9	10.6	1968	361	160	198
Redan CDP	13 886	4 886	.2	.6	44.8	3.3	1.2	89.8	–	1986	872	299	659
Riverdale city	2 227	829	–	–	54.6	2.8	2.4	38.4	–	1978	867	–	534
Rome city	9 041	3 168	.8	.3	25.6	31.1	23.1	5.4	22.3	1956	438	161	267
Roswell city	2 342	861	.2	.2	46.1	8.5	8.9	45.8	1.5	1979	1 458	286	567
St. Marys city	1 405	473	2.1	–	49.5	14.4	18.0	68.1	6.1	1983	655	227	300
Sandersville city	3 762	1 205	2.7	3.0	14.7	37.8	24.2	23.2	13.5	1970	384	105	233
Sandy Springs CDP	5 215	2 285	–	–	62.5	13.5	6.0	32.1	–	1975	2 000+	325	566
Savannah city	70 523	23 579	.6	.6	25.2	32.4	14.4	10.4	19.0	1957	552	184	338
Scottdale CDP	3 531	1 220	1.1	–	38.4	31.1	12.5	38.4	7.0	1968	425	151	495
Smyrna city	4 922	2 220	.6	.6	57.2	6.8	7.1	47.0	.8	1979	776	187	555
Social Circle city	1 244	350	6.3	2.3	12.6	24.6	26.9	22.0	10.3	1971	388	132	279
Soperton city	1 377	425	3.5	1.4	16.9	35.5	23.8	38.8	1.4	1976	323	153	164
South Augusta CDP	27 425	8 695	.6	.3	27.5	12.8	8.0	25.9	2.4	1973	625	170	405
Statesboro city	4 976	1 483	3.9	1.9	31.0	29.4	28.2	21.2	5.2	1970	477	169	267
Stone Mountain city	1 510	475	–	–	50.3	7.2	1.1	31.6	8.4	1974	945	232	549
Summerville city	1 302	439	3.2	1.6	16.4	31.7	22.1	4.6	9.6	1964	372	163	175
Swainsboro city	3 134	999	.5	1.1	17.2	34.1	27.0	22.7	6.4	1971	289	147	230
Sylvania city	1 265	456	8.8	.9	18.2	39.5	39.5	9.0	13.8	1965	392	120	231
Sylvester city	3 301	1 036	6.2	3.0	17.7	32.8	24.5	14.9	9.8	1968	357	138	253
Thomaston city	2 490	864	3.4	1.7	19.4	44.3	28.6	19.9	20.6	1972	440	175	221
Thomasville city	9 198	3 215	.4	.3	28.5	34.6	20.6	14.7	15.1	1966	415	147	284
Thomson city	3 540	1 175	3.2	2.8	34.0	35.5	22.9	32.3	7.2	1974	395	189	243
Thunderbolt town	1 495	234	–	–	17.9	15.8	3.4	14.1	11.5	1959	562	190	424
Tifton city	3 595	1 047	3.5	3.2	30.0	42.2	42.0	26.4	9.3	1970	399	100–	247
Toccoa city	1 790	672	–	–	17.7	50.7	26.9	11.3	5.8	1964	307	135	222
Tucker CDP	1 331	416	–	–	68.5	13.5	9.6	13.2	4.3	1973	963	135	591
Union City city	4 304	1 755	1.7	.4	38.9	9.0	2.9	56.4	.4	1983	705	137	594
Unionville CDP	2 672	799	1.9	2.6	17.6	28.2	18.1	23.2	6.8	1967	375	169	280
Valdosta city	17 329	5 455	1.1	.8	26.5	28.0	22.1	16.3	12.4	1965	473	132	304
Vidalia city	3 614	1 265	.6	1.1	28.5	40.9	29.2	21.0	7.2	1971	373	137	205
Vienna city	1 863	604	2.8	.8	13.9	37.3	29.3	21.9	7.3	1968	460	113	220
Villa Rica city	1 053	323	6.5	1.5	13.3	39.6	33.4	23.8	11.8	1971	382	168	224
Warner Robins city	10 961	3 562	.9	.8	39.8	17.2	12.9	21.9	.1	1971	568	147	379
Washington city	2 525	896	2.7	1.0	12.5	38.2	14.7	19.1	10.3	1973	342	154	180
Waycross city	7 951	2 793	.7	.9	19.1	31.8	23.1	11.7	11.0	1962	441	169	260
Waynesboro city	3 319	1 096	1.8	.5	21.4	47.1	21.7	24.3	7.0	1970	339	162	167
West Augusta CDP	6 045	2 386	–	.5	40.6	9.8	12.1	23.9	3.0	1974	717	188	398
West Point city	1 848	702	–	–	20.8	43.9	32.6	11.0	8.5	1957	443	208	217
Winder city	1 217	429	7.0	.7	22.6	35.4	49.2	19.8	7.2	1967	383	183	248
Columbus city	68 037	23 181	.7	1.0	29.1	25.5	14.5	14.5	7.1	1965	529	152	303

TIPSII [UPF] GH213 CENSUS90 71580800 07/28/93 10:47 AM MACHINE: C DATA:CENSUS90*H2TIPSDA13. 07/15/93 19:28:06 TAPE: NONE FRAME: 53
TSF:CENSUS90*92. 07/27/93 11:53:14 UTF:CENSUS90*93. 07/27/93 11:53:14 META:CENSUS90*H2TABLES13. 07/27/93 12:25:49

Table 8. **Summary of Detailed Housing Characteristics of Housing Units With an American Indian, Eskimo, or Aleut Householder: 1990**

[Threshold is 1,000 persons. Data based on sample and subject to sampling variability, see text. For definitions of terms and meanings of symbols, see text]

State Urban and Rural and Size of Place Inside and Outside Metropolitan Area County Place and [In Selected States] County Subdivision [2,500 or More Persons]	All persons	Occupied housing units	Percent							Median year structure built	Specified owner, median selected monthly owner costs (dollars)		Specified renter, median gross rent (dollars)
			Lacking complete plumbing facilities	Lacking complete kitchen facilities	Householder moved into unit 1989 to March 1990	No vehicle available	No telephone in unit	Year structure built: 1980 to March 1990	Year structure built: 1939 or earlier		With a mortgage	Not mortgaged	
The State	**15 283**	**5 274**	**1.7**	**1.1**	**36.3**	**10.7**	**16.0**	**34.1**	**7.9**	**1974**	**678**	**178**	**458**
URBAN AND RURAL AND SIZE OF PLACE													
Urban	8 987	3 240	1.5	1.0	41.9	12.3	13.2	30.8	8.7	1972	696	186	470
Inside urbanized area	7 328	2 684	1.8	.3	41.5	10.0	11.7	30.7	8.7	1972	734	206	488
Central place	2 413	933	3.1	1.0	41.2	18.1	15.2	13.8	19.3	1960	613	196	425
Urban fringe	4 915	1 751	1.1	–	41.7	5.7	9.8	39.6	3.1	1976	790	212	516
Outside urbanized area	1 659	556	–	4.3	43.9	23.6	20.7	31.5	8.5	1974	540	153	383
Place of 10,000 or more	750	283	–	4.6	44.2	27.6	15.9	25.8	10.6	1972	630	125	339
Place of 2,500 to 9,999	909	273	–	4.0	43.6	19.4	25.6	37.4	6.2	1975	440	173	404
Rural	6 296	2 034	2.2	1.2	27.4	8.1	20.4	39.3	6.7	1977	625	170	397
Place of 1,000 to 2,499	408	118	–	–	31.4	7.6	40.7	20.3	8.5	1969	803	169	373
Place of less than 1,000	192	74	–	–	21.6	14.9	24.3	24.3	25.7	1967	400	207	320
Other rural	5 696	1 842	2.4	1.4	27.4	7.9	18.9	41.1	5.9	1977	640	169	410
Rural farm	219	51	–	–	15.7	17.6	33.3	33.3	3.9	1974	–	325	474
INSIDE AND OUTSIDE METROPOLITAN AREA													
Inside metropolitan area	9 838	3 524	1.6	1.0	38.6	10.2	12.6	34.1	8.9	1974	726	214	481
In central city	2 345	906	3.2	1.0	41.2	18.7	15.0	13.0	19.9	1960	613	238	430
Not in central city	7 493	2 618	1.0	1.0	37.7	7.3	11.8	41.4	5.1	1977	749	208	499
Urban	5 158	1 862	.5	.7	41.2	7.9	11.0	40.2	3.8	1976	785	209	506
Inside urbanized area	4 739	1 707	.5	–	41.1	5.8	9.4	39.8	3.2	1976	806	212	520
Outside urbanized area	419	155	–	8.4	42.6	31.0	28.4	45.2	11.0	1978	428	194	390
Rural	2 335	756	2.4	1.9	29.2	6.0	13.8	44.2	8.3	1978	714	206	471
Outside metropolitan area	5 445	1 750	2.1	1.3	31.7	11.6	22.7	34.1	5.9	1975	575	144	360
Urban	1 491	472	2.1	2.3	46.2	17.6	18.4	27.8	6.4	1972	550	132	384
Inside urbanized area	251	71	14.1	–	56.3	–	22.5	36.6	–	1972	507	139	419
Outside urbanized area	1 240	401	–	2.7	44.4	20.7	17.7	26.2	7.5	1972	585	127	350
Place of 10,000 or more	694	236	–	–	47.5	20.8	12.3	22.5	12.7	1970	630	125	336
Place of 2,500 to 9,999	546	165	–	6.7	40.0	20.6	25.5	31.5	–	1974	508	153	398
Rural	3 954	1 278	2.0	.9	26.3	9.4	24.3	36.4	5.8	1976	582	153	355
COUNTY													
DeKalb County	1 009	381	–	–	43.8	11.0	9.4	34.9	8.7	1973	1 060	–	540
Fulton County	1 046	408	5.1	2.2	25.5	22.1	5.9	16.9	28.2	1957	817	210	471

TIPSII [UPF] GH213 CENSUS90 71580800 07/28/93 10:47 AM MACHINE: C DATA:CENSUS90*H2TIPSDA13. 07/15/93 19:28:06 TAPE: NONE FRAME: 54
TSF:CENSUS90*92. 07/27/93 11:53:14 UTF:CENSUS90*93. 07/27/93 11:53:14 META:CENSUS90*H2TABLES13. 07/27/93 12:25:49

Table 9. **Summary of Detailed Housing Characteristics of Housing Units With an Asian or Pacific Islander Householder: 1990**

[Threshold is 1,000 persons. Data based on sample and subject to sampling variability, see text. For definitions of terms and meanings of symbols, see text]

State Urban and Rural and Size of Place Inside and Outside Metropolitan Area County Place and [In Selected States] County Subdivision [2,500 or More Persons]	All persons	Occupied housing units	Percent: Lacking complete plumbing facilities	Percent: Lacking complete kitchen facilities	Percent: Householder moved into unit 1989 to March 1990	Percent: No vehicle available	Percent: No telephone in unit	Percent: Year structure built: 1980 to March 1990	Percent: Year structure built: 1939 or earlier	Median year structure built	Specified owner, median selected monthly owner costs (dollars): With a mortgage	Specified owner, median selected monthly owner costs (dollars): Not mortgaged	Specified renter, median gross rent (dollars)
The State	**73 757**	**19 121**	**.7**	**.7**	**40.3**	**4.1**	**2.8**	**44.3**	**2.1**	**1978**	**901**	**238**	**498**
URBAN AND RURAL AND SIZE OF PLACE													
Urban	66 777	17 499	.7	.8	41.1	4.2	2.5	43.7	2.1	1978	903	251	499
Inside urbanized area	60 877	16 115	.8	.7	41.2	4.2	2.7	42.7	2.1	1977	908	251	502
Central place	11 443	3 152	.6	.5	47.3	9.6	5.9	25.5	7.5	1969	668	231	420
Urban fringe	49 434	12 963	.8	.7	39.8	2.9	1.9	46.9	.8	1979	926	256	524
Outside urbanized area	5 900	1 384	.4	1.9	39.7	4.5	1.0	55.1	2.2	1981	817	255	453
Place of 10,000 or more	4 089	942	.6	2.2	40.4	3.0	.5	55.2	1.5	1981	900	177	507
Place of 2,500 to 9,999	1 811	442	–	1.1	38.2	7.7	2.0	55.0	3.8	1981	557	284	356
Rural	6 980	1 622	.6	.4	32.0	2.6	5.5	50.4	2.2	1980	884	184	448
Place of 1,000 to 2,499	481	102	–	–	28.4	18.6	3.9	40.2	5.9	1975	1 250	200	317
Place of less than 1,000	223	51	–	–	23.5	3.9	11.8	27.5	11.8	1974	625	125	271
Other rural	6 276	1 469	.6	.5	32.5	1.4	5.4	51.9	1.6	1981	884	185	477
Rural farm	190	42	–	–	28.6	–	–	33.3	–	1977	806	–	173
INSIDE AND OUTSIDE METROPOLITAN AREA													
Inside metropolitan area	65 412	17 243	.8	.8	40.6	4.0	2.6	44.5	2.0	1978	913	250	504
In central city	11 415	3 168	.6	.5	47.9	9.6	5.9	25.7	7.4	1969	690	231	418
Not in central city	53 997	14 075	.8	.8	39.0	2.8	1.9	48.8	.8	1980	929	255	527
Urban	50 536	13 264	.8	.9	39.9	2.9	1.8	47.7	.8	1979	928	260	526
Inside urbanized area	49 234	12 926	.8	.7	39.9	2.9	1.9	46.9	.8	1979	927	258	524
Outside urbanized area	1 302	338	–	7.7	41.1	2.7	.9	76.9	–	1986	1 036	464	638
Rural	3 461	811	1.1	–	24.2	1.4	2.6	66.0	.5	1984	947	195	576
Outside metropolitan area	8 345	1 878	.3	.4	37.6	4.5	4.3	42.0	3.3	1978	761	196	393
Urban	5 049	1 122	.5	–	37.3	4.7	1.0	46.2	2.8	1979	783	231	385
Inside urbanized area	451	76	–	–	10.5	–	–	19.7	–	1975	394	225	361
Outside urbanized area	4 598	1 046	.6	–	39.3	5.1	1.1	48.1	3.0	1979	793	238	387
Place of 10,000 or more	3 236	715	.8	–	38.6	3.9	.7	46.7	2.0	1979	822	177	444
Place of 2,500 to 9,999	1 362	331	–	–	40.8	7.6	1.8	51.1	5.1	1980	552	273	353
Rural	3 296	756	–	.9	38.0	4.1	9.1	35.7	4.1	1976	713	179	442
COUNTY													
Chatham County	2 458	552	–	2.0	29.9	4.7	4.2	39.3	3.3	1976	683	222	410
Clarke County	2 115	696	1.7	–	54.3	11.6	.7	30.2	3.2	1973	857	225	324
Clayton County	4 872	1 164	.8	.8	34.5	2.1	2.1	29.6	1.4	1975	769	314	486
Cobb County	7 484	2 067	1.6	1.3	42.5	3.0	1.5	50.8	.7	1980	983	217	533
Columbia County	1 621	424	–	–	34.0	–	–	65.6	.5	1982	1 100	–	542
DeKalb County	15 970	4 419	.8	.7	43.8	4.3	1.6	31.7	1.5	1974	878	291	537
Fayette County	1 169	311	2.9	6.8	36.3	–	–	87.5	–	1986	1 461	–	1 145
Fulton County	8 132	2 261	1.0	.5	41.8	9.2	5.9	35.2	5.6	1972	1 160	282	469
Gwinnett County	9 882	2 714	–	–	44.1	.8	1.5	77.0	.3	1984	970	464	558
Liberty County	1 178	253	–	–	56.5	8.3	–	53.8	–	1981	770	275	369
Muscogee County	2 465	521	–	–	43.2	2.3	7.5	26.1	3.3	1968	570	225	372
Richmond County	3 451	857	–	–	31.2	3.9	4.1	32.2	2.9	1975	624	178	428
PLACE AND COUNTY SUBDIVISION													
Athens city	1 458	512	2.3	–	62.1	15.8	1.0	23.6	4.3	1969	1 025	225	283
Atlanta city	3 327	1 032	.6	.5	51.5	14.4	6.9	15.3	14.1	1962	986	469	453
Columbus city (remainder)	2 465	521	–	–	43.2	2.3	7.5	26.1	3.3	1968	570	225	372
Martinez CDP	1 244	339	–	–	46.3	–	–	79.1	–	1983	1 076	–	535
North Atlanta CDP	1 578	511	1.8	–	53.6	7.4	5.3	12.1	3.3	1966	831	–	551
Sandy Springs CDP	1 084	312	–	–	42.9	–	–	43.9	–	1978	1 813	275	569
Savannah city	1 632	396	–	2.8	38.1	4.8	5.8	31.8	4.5	1972	655	250	406
South Augusta CDP	1 038	240	–	–	22.1	6.7	3.8	12.9	4.2	1973	533	208	385
Tucker CDP	1 117	307	–	–	30.9	2.6	–	28.7	–	1975	1 038	428	630
Columbus city	2 465	521	–	–	43.2	2.3	7.5	26.1	3.3	1968	570	225	372

TIPSII [UPF] GH213 CENSUS90 71580800 07/28/93 10:47 AM MACHINE: C DATA:CENSUS90*H2TIPSDA13. 07/15/93 19:28:06 TAPE: NONE FRAME: 55
TSF:CENSUS90*92. 07/27/93 11:53:14 UTF:CENSUS90*93. 07/27/93 11:53:14 META:CENSUS90*H2TABLES13. 07/27/93 12:25:49

Table 10. Summary of Detailed Housing Characteristics of Housing Units With an Hispanic Origin Householder: 1990

[Householders of Hispanic origin may be of any race. Threshold is 1,000 persons. Data based on sample and subject to sampling variability, see text. For definitions of terms and meanings of symbols, see text]

State Urban and Rural and Size of Place Inside and Outside Metropolitan Area County Place and [In Selected States] County Subdivision [2,500 or More Persons]	All persons	Occupied housing units	Percent: Lacking complete plumbing facilities	Percent: Lacking complete kitchen facilities	Percent: Householder moved into unit 1989 to March 1990	Percent: No vehicle available	Percent: No telephone in unit	Percent: Year structure built: 1980 to March 1990	Percent: Year structure built: 1939 or earlier	Median year structure built	Specified owner, median selected monthly owner costs (dollars): With a mortgage	Specified owner, median selected monthly owner costs (dollars): Not mortgaged	Specified renter, median gross rent (dollars)
The State	**101 379**	**27 238**	**1.1**	**.6**	**46.8**	**8.9**	**14.5**	**37.4**	**5.0**	**1975**	**835**	**188**	**475**
URBAN AND RURAL AND SIZE OF PLACE													
Urban	79 259	22 539	.7	.5	47.6	9.1	12.2	35.9	4.9	1974	840	204	489
Inside urbanized area	66 399	19 364	.7	.5	46.4	8.9	9.8	36.0	4.5	1974	854	206	510
Central place	18 904	5 914	.9	.9	48.6	14.2	13.1	18.8	10.6	1966	722	205	435
Urban fringe	47 495	13 450	.5	.3	45.4	6.6	8.3	43.6	1.8	1978	875	208	543
Outside urbanized area	12 860	3 175	1.1	.6	55.3	10.2	26.7	35.1	7.4	1975	734	198	363
Place of 10,000 or more	8 223	1 966	.4	.8	58.4	9.8	22.4	31.6	6.6	1974	732	247	368
Place of 2,500 to 9,999	4 637	1 209	2.2	.4	50.3	11.0	33.8	40.8	8.7	1976	737	182	351
Rural	22 120	4 699	2.7	1.2	43.0	8.0	25.7	44.7	5.3	1978	809	170	382
Place of 1,000 to 2,499	2 377	521	2.9	.2	54.1	8.1	36.7	25.9	8.3	1973	664	164	431
Place of less than 1,000	878	159	1.9	1.9	46.5	10.1	32.7	33.3	10.7	1972	544	138	350
Other rural	18 865	4 019	2.7	1.3	41.5	7.9	24.0	47.5	4.8	1979	825	172	371
Rural farm	406	127	12.6	–	10.2	14.2	11.8	33.1	6.3	1975	960	175	313
INSIDE AND OUTSIDE METROPOLITAN AREA													
Inside metropolitan area	74 265	21 422	.7	.5	45.7	8.5	10.4	38.0	4.1	1975	866	203	505
In central city	19 063	5 924	1.0	1.0	48.4	13.9	12.9	18.5	10.0	1966	732	207	433
Not in central city	55 202	15 498	.6	.3	44.7	6.4	9.5	45.4	1.9	1978	883	200	537
Urban	49 151	13 879	.6	.3	45.7	6.7	9.0	43.8	1.8	1978	876	213	540
Inside urbanized area	47 004	13 270	.5	.3	45.5	6.7	8.3	43.3	1.6	1977	876	208	544
Outside urbanized area	2 147	609	1.5	–	50.1	8.2	23.5	54.8	4.4	1982	874	238	452
Rural	6 051	1 619	1.1	.3	36.0	3.3	14.0	59.0	3.2	1982	927	172	423
Outside metropolitan area	27 114	5 816	2.2	1.1	50.8	10.4	29.4	35.2	8.0	1975	683	175	361
Urban	11 645	2 871	.9	.7	54.8	10.0	25.9	31.6	9.3	1973	697	185	353
Inside urbanized area	932	305	–	–	39.7	3.6	12.5	41.0	19.7	1974	679	185	360
Outside urbanized area	10 713	2 566	1.0	.8	56.5	10.7	27.5	30.4	8.1	1973	700	185	352
Place of 10,000 or more	7 634	1 820	.4	.8	59.5	10.2	23.8	29.8	6.7	1974	683	210	366
Place of 2,500 to 9,999	3 079	746	2.3	.7	49.3	12.1	36.6	32.0	11.4	1973	738	171	298
Rural	15 469	2 945	3.5	1.6	46.9	10.9	32.9	38.8	6.8	1976	669	169	370
COUNTY													
Chatham County	2 666	953	–	1.2	46.5	8.3	8.6	29.0	7.0	1973	796	201	445
Chattahoochee County	1 716	276	–	–	43.5	–	–	8.7	5.4	1967	–	100–	447
Cherokee County	1 110	356	–	–	40.4	3.1	3.9	75.8	–	1986	964	175	705
Clarke County	1 612	517	–	–	45.1	11.6	9.7	23.8	2.9	1973	714	225	391
Clayton County	3 624	997	2.0	1.3	39.5	8.6	6.3	34.1	–	1976	761	232	508
Cobb County	8 995	2 751	.5	–	52.5	4.5	8.0	51.7	1.4	1980	994	202	550
Colquitt County	1 446	91	16.5	5.5	22.0	16.5	63.7	22.0	13.2	1975	300	425	240
DeKalb County	14 491	4 171	.3	.6	49.1	10.4	12.0	27.6	2.4	1971	852	214	544
Fulton County	13 420	3 954	1.1	1.1	49.8	14.2	12.4	27.7	11.1	1968	1 268	236	506
Gwinnett County	8 076	2 187	–	–	41.6	6.5	7.6	70.0	–	1983	950	179	580
Hall County	4 034	786	1.9	–	69.8	7.4	46.2	27.1	4.5	1972	746	152	444
Houston County	1 301	383	–	–	41.0	4.7	11.5	40.5	–	1977	642	296	450
Liberty County	2 930	759	.3	.3	74.3	10.8	4.6	53.5	1.4	1981	682	–	373
Muscogee County	5 232	1 601	.7	.2	45.3	4.7	9.7	20.2	2.1	1969	669	183	402
Richmond County	3 660	960	2.5	–	36.0	10.5	9.4	32.5	9.1	1973	654	192	431
Tift County	1 150	134	3.0	3.0	47.0	5.2	32.1	37.3	13.4	1976	661	125	273
Whitfield County	2 108	504	–	2.6	51.6	11.3	47.4	23.2	–	1971	592	133	321
PLACE AND COUNTY SUBDIVISION													
Atlanta city	7 640	2 363	1.3	1.9	48.0	22.2	16.5	11.6	16.3	1960	1 127	227	457
Chamblee city	1 815	433	–	–	80.4	18.9	42.7	1.8	1.8	1967	531	–	511
Columbus city (remainder)	5 227	1 599	.8	.3	45.4	4.8	9.6	20.3	2.1	1969	669	183	402
Dalton city	1 353	372	–	3.5	52.4	14.5	55.1	16.7	–	1971	675	–	319
Fort Benning South CDP	1 702	272	–	–	42.6	–	–	8.1	5.5	1966	–	100–	449
Fort Stewart CDP	1 100	200	–	–	79.5	4.5	11.0	19.0	5.5	1975	–	–	368
Gainesville city	1 355	249	–	–	80.3	7.6	39.8	32.5	4.0	1972	733	175	455
Hinesville city	1 294	429	.5	.5	73.2	14.7	–	60.8	–	1982	682	–	383
Marietta city	1 417	423	3.3	–	73.0	5.7	22.0	43.3	4.7	1977	1 188	325	529
North Atlanta CDP	2 173	646	1.4	2.5	65.5	18.9	13.5	17.6	5.0	1968	821	–	569
Roswell city	1 391	406	–	–	45.8	2.0	8.6	63.8	–	1982	1 411	–	566
Sandy Springs CDP	1 890	575	–	–	57.7	.9	1.0	36.2	–	1975	2 000+	325	582
Savannah city	1 737	640	–	1.7	52.7	11.1	7.3	23.4	10.5	1969	547	100–	435
Smyrna city	1 153	382	–	–	51.0	14.7	6.0	40.8	–	1970	941	–	528
Columbus city	5 232	1 601	.7	.2	45.3	4.7	9.7	20.2	2.1	1969	669	183	402

TIPSII [UPF] GH213 CENSUS90 71580800 07/28/93 10:47 AM MACHINE: C DATA:CENSUS90*H2TIPSDA13. 07/15/93 19:28:06 TAPE: NONE FRAME: 56
TSF:CENSUS90*92. 07/27/93 11:53:14 UTF:CENSUS90*93. 07/27/93 11:53:14 META:CENSUS90*H2TABLES13. 07/27/93 12:25:49

Table 11. **Summary of Detailed Housing Characteristics of Housing Units With a White, Not of Hispanic Origin Householder: 1990**

[Threshold is 1,000 persons. Data based on sample and subject to sampling variability, see text. For definitions of terms and meanings of symbols, see text]

State Urban and Rural and Size of Place Inside and Outside Metropolitan Area County Place and [In Selected States] County Subdivision [2,500 or More Persons]	All persons	Occupied housing units	Percent: Lacking complete plumbing facilities	Percent: Lacking complete kitchen facilities	Percent: Householder moved into unit 1989 to March 1990	Percent: No vehicle available	Percent: No telephone in unit	Percent: Year structure built: 1980 to March 1990	Percent: Year structure built: 1939 or earlier	Median year structure built	Specified owner, median selected monthly owner costs (dollars): With a mortgage	Specified owner, median selected monthly owner costs (dollars): Not mortgaged	Specified renter, median gross rent (dollars)
The State	**4 549 759**	**1 744 193**	**.5**	**.4**	**22.0**	**5.3**	**5.6**	**34.8**	**7.8**	**1974**	**765**	**186**	**463**
URBAN AND RURAL AND SIZE OF PLACE													
Urban	2 596 485	1 035 704	.2	.3	24.8	5.7	3.6	33.0	7.5	1972	810	199	494
Inside urbanized area	2 084 274	834 275	.2	.3	25.1	4.9	2.7	34.7	6.3	1973	838	209	525
Central place	507 205	223 045	.2	.4	26.9	9.2	4.0	17.8	16.3	1961	707	201	445
Urban fringe	1 577 069	611 230	.2	.2	24.4	3.4	2.2	40.8	2.7	1976	863	213	560
Outside urbanized area	512 211	201 429	.4	.4	23.9	9.0	7.3	26.3	12.6	1967	640	183	356
Place of 10,000 or more	237 609	92 264	.3	.3	26.9	8.5	5.5	27.5	11.4	1969	705	189	375
Place of 2,500 to 9,999	274 602	109 165	.4	.4	21.4	9.5	8.9	25.2	13.6	1966	592	179	331
Rural	1 953 274	708 489	.8	.5	17.9	4.7	8.4	37.3	8.2	1975	682	171	358
Place of 1,000 to 2,499	114 458	44 939	.5	.5	19.1	9.0	10.0	24.2	16.4	1967	568	173	320
Place of less than 1,000	78 180	30 680	.7	.6	16.8	8.6	11.0	20.8	21.7	1965	500	156	303
Other rural	1 760 636	632 870	.8	.5	17.9	4.1	8.1	39.1	6.9	1976	697	172	367
Rural farm	64 687	24 267	.6	.3	5.7	1.9	3.4	18.4	19.1	1965	630	185	333
INSIDE AND OUTSIDE METROPOLITAN AREA													
Inside metropolitan area	2 898 065	1 120 374	.3	.3	23.5	4.6	3.4	37.4	6.2	1975	828	202	516
In central city	482 997	212 459	.2	.4	27.4	9.1	3.9	18.1	16.1	1962	715	203	450
Not in central city	2 415 068	907 915	.3	.3	22.6	3.6	3.3	42.0	3.9	1977	841	202	540
Urban	1 662 832	644 337	.2	.2	24.4	3.7	2.5	40.8	3.2	1976	861	211	554
Inside urbanized area	1 526 913	591 666	.2	.2	24.5	3.3	2.1	41.3	2.5	1977	868	215	563
Outside urbanized area	135 919	52 671	.5	.3	23.3	7.7	6.5	35.1	11.0	1972	755	190	423
Rural	752 236	263 578	.6	.4	18.4	3.3	5.4	44.8	5.7	1978	790	189	429
Outside metropolitan area	1 651 694	623 819	.8	.5	19.3	6.5	9.3	30.0	10.6	1972	583	170	337
Urban	453 847	179 912	.3	.4	23.6	9.1	7.3	22.8	12.9	1966	597	182	348
Inside urbanized area	77 555	31 154	.2	.4	21.2	7.1	5.8	21.2	11.8	1966	611	188	386
Outside urbanized area	376 292	148 758	.3	.4	24.1	9.5	7.7	23.1	13.2	1966	594	181	341
Place of 10,000 or more	197 545	77 036	.3	.3	27.5	8.7	5.8	25.3	11.4	1968	649	187	368
Place of 2,500 to 9,999	178 747	71 722	.4	.5	20.5	10.4	9.6	20.8	15.1	1964	541	175	300
Rural	1 197 847	443 907	.9	.6	17.6	5.4	10.1	32.9	9.7	1974	577	163	328
COUNTY													
Appling County	12 368	4 782	.8	.6	17.8	8.5	14.2	22.6	10.9	1971	526	145	264
Atkinson County	4 438	1 656	1.8	1.1	17.3	8.9	18.8	28.4	13.9	1971	372	148	236
Bacon County	7 984	2 949	1.4	2.5	15.8	8.4	11.1	29.5	8.8	1973	485	137	228
Baker County	1 746	703	1.6	–	14.9	6.8	11.4	21.3	6.0	1970	357	164	216
Baldwin County	22 148	7 718	.3	.2	21.9	4.7	5.7	30.5	8.1	1971	650	208	369
Banks County	9 798	3 638	2.7	1.2	15.2	6.7	13.2	30.4	13.5	1973	551	144	302
Barrow County	25 813	9 418	.4	.1	21.2	5.4	10.6	40.8	9.0	1976	666	173	404
Bartow County	50 051	18 238	.7	.4	22.2	6.3	9.9	41.5	7.9	1976	640	175	418
Ben Hill County	11 018	4 285	.5	.8	18.0	8.2	13.4	28.4	13.6	1972	499	177	270
Berrien County	12 266	4 617	.8	.5	20.3	7.2	16.8	25.1	12.8	1971	493	165	280
Bibb County	86 056	35 094	.3	.4	21.2	5.9	3.5	22.6	10.7	1966	673	187	412
Bleckley County	8 010	3 084	.5	–	15.3	4.9	7.3	23.5	11.7	1968	494	164	268
Brantley County	10 418	3 634	.5	.3	16.5	5.6	11.8	34.5	6.2	1975	516	156	295
Brooks County	8 689	3 334	.1	–	15.1	6.1	9.7	27.2	14.1	1970	576	181	312
Bryan County	12 960	4 305	.8	–	23.6	4.6	6.4	46.4	6.4	1979	756	189	344
Bulloch County	31 351	11 563	.5	.5	28.9	5.5	5.0	34.5	8.0	1974	588	175	364
Burke County	9 702	3 585	.3	.9	21.0	6.1	10.3	32.1	10.0	1972	559	172	305
Butts County	9 793	3 396	1.3	1.7	17.1	4.7	10.1	26.9	13.7	1970	585	183	391
Calhoun County	2 058	832	.8	1.6	11.8	9.0	13.2	16.2	23.3	1963	444	176	227
Camden County	22 845	7 342	.6	.4	39.0	2.8	5.0	64.0	3.0	1983	738	169	439
Candler County	5 198	2 044	–	.2	14.4	9.1	13.8	31.8	12.3	1972	562	206	290
Carroll County	59 805	21 832	.8	.6	22.4	6.5	8.6	33.4	10.4	1974	645	169	362
Catoosa County	41 621	15 515	.7	.3	18.2	5.7	7.1	26.9	4.7	1972	553	165	356
Charlton County	6 048	2 174	1.1	2.2	18.8	5.2	20.7	31.5	7.3	1973	538	173	315
Chatham County	129 217	52 482	.2	.4	23.8	6.4	4.1	28.0	10.0	1969	732	236	454
Chattahoochee County	9 416	1 615	–	.3	41.2	5.0	3.3	15.7	19.6	1968	532	158	420
Chattooga County	20 195	7 774	1.1	.8	14.8	8.6	13.5	19.5	15.6	1966	418	144	275
Cherokee County	86 779	30 279	.7	.4	20.2	3.7	5.5	52.4	4.5	1981	859	192	539
Clarke County	60 902	24 207	.2	.3	36.5	5.3	3.3	31.7	8.9	1972	749	226	413
Clay County	1 299	521	.4	.4	14.0	2.5	10.2	12.5	28.4	1958	349	181	250
Clayton County	130 128	47 715	.2	.2	24.2	3.5	3.8	30.5	1.2	1974	703	199	536
Clinch County	4 420	1 638	2.0	1.5	22.8	7.0	19.5	27.5	15.0	1969	520	163	252
Cobb County	386 323	149 544	.2	.1	25.3	2.9	1.8	46.2	1.9	1978	924	193	590
Coffee County	21 457	8 110	.5	.8	17.9	6.5	12.2	34.5	10.2	1974	556	182	287
Colquitt County	26 264	10 131	.4	.6	17.5	6.7	9.9	24.0	12.0	1969	518	172	285
Columbia County	56 243	19 052	.3	.1	22.4	1.9	2.7	51.3	1.5	1980	831	187	449
Cook County	9 119	3 585	.5	.1	16.8	6.6	11.0	23.0	12.9	1968	502	164	270
Coweta County	41 312	15 085	.6	.8	22.0	4.7	5.2	41.3	11.0	1976	764	181	444
Crawford County	6 070	2 162	.2	.6	17.9	2.9	11.2	41.9	6.8	1977	668	171	297
Crisp County	11 778	4 673	.1	.4	16.5	5.7	8.7	25.4	12.1	1968	536	178	289
Dade County	12 975	4 619	1.4	.5	20.2	6.8	11.9	28.4	7.9	1972	506	170	299
Dawson County	9 253	3 321	1.1	.4	19.9	5.2	13.6	46.9	5.1	1979	841	189	387
Decatur County	15 031	5 839	.1	.1	18.3	7.4	8.7	27.9	9.3	1972	522	169	292
DeKalb County	284 668	123 249	.1	.3	21.2	4.8	1.1	24.2	5.8	1968	857	252	576
Dodge County	12 654	4 948	1.4	.7	13.9	7.3	13.0	23.5	11.1	1967	487	160	249
Dooly County	4 975	2 011	.5	.8	10.5	5.8	9.7	19.8	18.6	1966	492	187	237
Dougherty County	46 666	18 661	.4	.4	21.6	5.3	4.5	16.9	4.2	1968	605	198	392
Douglas County	64 182	22 145	.2	.1	21.2	3.1	3.3	40.8	2.3	1977	742	197	552
Early County	6 558	2 639	.5	.4	14.3	5.9	8.0	18.5	17.7	1966	481	183	273
Echols County	1 989	724	.4	.6	12.8	6.6	13.3	30.9	7.6	1974	531	152	265
Effingham County	21 815	7 598	.2	.1	21.3	3.2	9.9	41.1	6.7	1977	658	187	382

TIPSII [UPF] GH213 CENSUS90 71580800 07/28/93 10:47 AM MACHINE: C DATA:CENSUS90*H2TIPSDA13. 07/15/93 19:28:06 TAPE: NONE FRAME: 57
TSF:CENSUS90*92. 07/27/93 11:53:14 UTF:CENSUS90*93. 07/27/93 11:53:14 META:CENSUS90*H2TABLES13. 07/27/93 12:25:49

Table 11. **Summary of Detailed Housing Characteristics of Housing Units With a White, Not of Hispanic Origin Householder: 1990**—Con.

[Threshold is 1,000 persons. Data based on sample and subject to sampling variability, see text. For definitions of terms and meanings of symbols, see text]

State Urban and Rural and Size of Place Inside and Outside Metropolitan Area County Place and [In Selected States] County Subdivision [2,500 or More Persons]	All persons	Occupied housing units	Percent: Lacking complete plumbing facilities	Percent: Lacking complete kitchen facilities	Percent: Householder moved into unit 1989 to March 1990	Percent: No vehicle available	Percent: No telephone in unit	Percent: Year structure built: 1980 to March 1990	Percent: Year structure built: 1939 or earlier	Median year structure built	Specified owner, median selected monthly owner costs (dollars): With a mortgage	Specified owner, median selected monthly owner costs (dollars): Not mortgaged	Specified renter, median gross rent (dollars)
COUNTY—Con.													
Elbert County	12 968	5 180	1.1	.3	15.0	7.3	8.0	23.2	16.2	1966	529	160	280
Emanuel County	13 682	5 348	.3	.3	14.7	6.4	10.2	22.0	12.8	1968	459	173	238
Evans County	5 672	2 238	.6	.2	19.6	11.3	12.1	21.3	13.2	1967	610	167	273
Fannin County	15 932	6 322	1.8	.9	13.4	9.4	9.4	27.4	12.0	1971	488	149	254
Fayette County	57 109	19 611	.3	.2	19.7	1.6	1.0	61.0	2.0	1982	997	241	587
Floyd County	69 122	26 489	.3	.5	17.6	7.4	4.9	18.9	13.8	1966	564	176	337
Forsyth County	43 481	15 773	.4	.3	19.0	4.2	6.6	45.7	3.2	1978	867	220	497
Franklin County	14 856	5 859	2.1	1.0	14.0	8.2	10.9	24.1	13.3	1970	560	150	262
Fulton County	303 579	136 224	.2	.2	26.9	7.7	2.0	34.1	13.4	1971	1 239	273	572
Gilmer County	13 153	5 014	3.0	1.6	19.0	9.1	14.8	36.7	5.8	1975	582	159	296
Glascock County	2 052	778	.9	.8	10.7	6.3	12.3	22.1	18.5	1968	436	161	205
Glynn County	45 708	18 353	.3	.4	24.0	4.0	5.9	29.6	5.8	1971	701	216	458
Gordon County	33 443	12 214	.7	.5	21.0	6.2	11.9	30.8	7.6	1973	517	152	348
Grady County	13 575	5 244	.7	.6	16.6	7.7	10.3	27.5	10.7	1970	496	156	290
Greene County	5 829	2 313	1.2	.4	11.8	9.4	8.1	27.9	21.5	1967	574	153	299
Gwinnett County	316 060	115 021	.3	.2	25.8	2.2	1.8	61.4	1.5	1982	936	215	583
Habersham County	25 174	9 521	.7	.7	16.5	7.0	9.4	30.3	11.5	1972	567	149	313
Hall County	82 539	31 176	.5	.3	21.3	5.8	6.7	37.2	7.4	1975	755	177	435
Hancock County	1 802	791	3.3	1.4	13.9	6.7	10.1	24.4	20.9	1965	553	147	282
Haralson County	20 386	7 739	1.0	.9	17.8	6.8	11.4	28.3	7.8	1972	555	173	304
Harris County	13 093	4 923	.3	.2	15.2	3.4	4.3	38.4	8.3	1975	667	174	343
Hart County	15 590	6 265	.8	.4	15.1	7.5	10.1	27.5	9.8	1971	546	181	296
Heard County	7 420	2 705	2.3	1.0	17.7	6.7	12.8	34.9	12.1	1974	517	155	289
Henry County	51 790	17 968	.4	.1	19.7	2.5	1.9	53.5	4.2	1981	808	206	554
Houston County	67 266	25 548	.1	.1	24.1	3.3	4.5	32.4	1.4	1973	630	181	415
Irwin County	5 983	2 331	.2	–	11.7	6.3	11.8	23.6	16.2	1967	498	178	251
Jackson County	26 868	9 789	1.2	.8	19.2	7.4	14.3	33.1	12.6	1972	589	157	336
Jasper County	5 387	2 089	1.5	–	21.3	6.6	6.5	32.6	14.2	1974	670	188	337
Jeff Davis County	10 089	3 702	.8	–	18.3	5.9	13.2	29.7	6.2	1972	451	150	294
Jefferson County	7 650	3 045	.4	.6	12.9	5.7	7.8	21.3	16.1	1967	497	164	260
Jenkins County	4 798	1 844	2.5	.8	15.8	3.9	10.7	24.2	14.4	1969	473	207	285
Johnson County	5 450	2 149	1.1	1.2	10.5	9.4	14.0	26.3	17.2	1969	379	153	238
Jones County	15 331	5 554	1.1	.2	17.4	3.8	7.1	43.1	6.3	1977	710	190	347
Lamar County	8 535	3 257	.4	.5	18.2	5.6	9.3	28.7	17.8	1969	580	180	340
Lanier County	4 015	1 503	.3	–	21.4	3.3	23.4	21.4	10.4	1970	538	163	311
Laurens County	26 417	10 108	.4	.2	16.5	5.8	7.0	29.9	8.0	1972	594	178	326
Lee County	12 892	4 321	.2	.2	21.1	1.8	3.5	50.4	2.4	1980	672	209	423
Liberty County	27 902	8 467	.4	.2	46.2	3.2	3.7	48.2	2.1	1979	686	206	412
Lincoln County	4 600	1 791	1.4	.1	13.1	4.5	8.4	29.3	15.7	1970	594	174	330
Long County	4 613	1 674	.9	.9	30.4	5.9	15.4	44.0	6.0	1978	519	168	377
Lowndes County	50 029	18 545	.4	.3	27.1	4.4	5.7	34.9	6.1	1974	659	174	381
Lumpkin County	13 900	4 830	2.1	1.1	24.5	7.4	8.4	40.5	4.6	1976	621	177	372
McDuffie County	12 677	4 828	.3	.4	16.8	5.1	9.4	28.2	8.5	1972	585	170	309
McIntosh County	4 862	1 924	.2	.7	17.9	4.5	9.8	25.8	9.1	1972	529	176	285
Macon County	5 252	1 957	–	.7	15.7	4.5	7.6	21.4	13.2	1969	520	173	289
Madison County	19 111	7 099	1.5	.6	15.1	5.9	11.3	31.1	11.0	1974	548	152	326
Marion County	3 203	1 197	1.9	1.3	12.8	6.3	12.9	27.5	16.9	1971	477	152	243
Meriwether County	12 298	4 708	1.0	.9	16.8	8.1	12.9	23.5	22.0	1967	507	169	311
Miller County	4 511	1 774	1.4	.5	13.1	6.7	10.3	14.9	14.0	1966	508	153	262
Mitchell County	10 383	4 018	.5	.3	15.5	3.6	7.9	21.4	14.3	1967	482	183	287
Monroe County	11 506	4 117	.4	.3	17.1	3.9	6.7	42.0	7.7	1977	774	179	362
Montgomery County	4 982	1 859	.1	.6	16.1	5.9	17.1	25.9	20.8	1970	535	166	236
Morgan County	8 278	3 025	1.7	.2	17.9	6.4	6.6	32.1	19.3	1972	572	179	383
Murray County	25 807	9 243	1.3	.1	24.3	5.4	18.4	43.9	5.3	1978	541	146	329
Muscogee County	103 580	40 573	.2	.8	25.3	6.7	4.5	19.6	8.5	1966	617	164	404
Newton County	32 139	11 522	.6	.6	19.3	6.4	6.3	33.6	11.3	1974	681	182	451
Oconee County	16 102	5 703	.3	.6	20.8	4.7	3.7	44.9	7.7	1978	762	182	445
Oglethorpe County	7 278	2 795	1.6	.9	15.3	7.4	8.4	33.1	13.6	1973	572	168	285
Paulding County	39 446	13 668	.8	.4	21.3	4.7	6.0	47.0	5.0	1979	730	190	450
Peach County	10 710	3 985	.2	–	14.5	4.6	4.4	31.2	8.4	1973	638	206	367
Pickens County	14 130	5 263	1.7	.8	15.0	7.8	12.8	35.9	9.5	1975	610	169	337
Pierce County	11 665	4 220	.6	.2	17.5	6.2	8.6	28.9	9.5	1974	502	163	264
Pike County	8 110	2 888	.4	.1	15.4	4.4	7.6	35.8	16.7	1975	602	162	349
Polk County	28 410	10 818	.8	.6	17.3	9.2	9.4	22.5	15.5	1967	509	163	331
Pulaski County	5 301	2 165	–	1.2	14.6	8.2	11.7	13.4	9.8	1966	538	205	281
Putnam County	9 223	3 705	.6	.1	21.7	5.6	11.5	41.2	9.2	1976	633	175	341
Quitman County	1 093	491	.6	.6	17.1	6.1	10.2	29.5	10.2	1972	402	173	224
Rabun County	11 500	4 561	2.2	.7	16.5	8.1	9.5	32.3	9.6	1973	601	160	290
Randolph County	3 304	1 321	1.1	1.5	13.6	6.7	10.5	11.4	28.2	1958	376	181	276
Richmond County	102 661	40 642	.4	.4	26.1	6.4	4.7	25.4	9.4	1969	620	188	425
Rockdale County	48 586	16 697	.1	.1	19.4	2.5	2.1	42.0	3.1	1978	818	220	572
Schley County	2 321	873	–	.2	21.2	8.8	14.4	24.9	14.9	1972	494	176	332
Screven County	7 581	3 043	1.5	1.3	12.7	6.7	9.2	27.2	12.8	1970	565	177	283
Seminole County	5 535	2 243	.1	.5	14.3	6.1	8.4	21.5	10.4	1971	501	165	249
Spalding County	38 076	14 260	.1	.4	20.5	5.5	6.8	29.7	9.4	1972	627	179	415
Stephens County	20 209	7 856	.9	.5	17.0	7.9	12.0	26.7	8.1	1970	522	161	301
Stewart County	2 045	827	1.5	1.3	11.4	4.8	9.6	15.1	27.8	1962	421	178	257
Sumter County	15 741	5 998	.4	.4	20.3	5.9	6.3	24.7	15.0	1969	559	181	332
Talbot County	2 400	976	1.5	–	16.9	7.4	8.0	27.6	13.8	1970	592	174	279
Tattnall County	12 077	4 556	.2	.7	14.2	5.5	10.7	28.3	12.8	1970	507	180	255

TIPSII [UPF] GH213 CENSUS90 71580800 07/28/93 10:47 AM MACHINE: C DATA:CENSUS90*H2TIPSDA13. 07/15/93 19:28:06 TAPE: NONE FRAME: 58
TSF:CENSUS90*92. 07/27/93 11:53:14 UTF:CENSUS90*93. 07/27/93 11:53:14 META:CENSUS90*H2TABLES13. 07/27/93 12:25:49

Table 11. **Summary of Detailed Housing Characteristics of Housing Units With a White, Not of Hispanic Origin Householder: 1990**—Con.

[Threshold is 1,000 persons. Data based on sample and subject to sampling variability, see text. For definitions of terms and meanings of symbols, see text]

State / Urban and Rural and Size of Place / Inside and Outside Metropolitan Area / County / Place and [In Selected States] County Subdivision [2,500 or More Persons]	All persons	Occupied housing units	Percent: Lacking complete plumbing facilities	Percent: Lacking complete kitchen facilities	Percent: Householder moved into unit 1989 to March 1990	Percent: No vehicle available	Percent: No telephone in unit	Percent: Year structure built: 1980 to March 1990	Percent: Year structure built: 1939 or earlier	Median year structure built	Specified owner, median selected monthly owner costs (dollars): With a mortgage	Specified owner, median selected monthly owner costs (dollars): Not mortgaged	Specified renter, median gross rent (dollars)
COUNTY—Con.													
Taylor County	4 313	1 728	1.3	.4	12.8	5.0	10.8	18.8	15.0	1965	477	174	243
Telfair County	7 195	2 786	.8	.3	12.2	10.3	13.9	21.8	16.9	1967	395	160	244
Terrell County	4 242	1 775	.5	.6	11.7	6.7	4.6	15.7	22.8	1962	508	175	248
Thomas County	23 776	9 285	.5	.5	18.5	5.8	7.2	26.7	13.8	1971	621	180	353
Tift County	24 401	9 189	.2	.5	21.9	7.7	7.7	27.0	9.0	1971	589	181	318
Toombs County	17 563	6 717	.5	.7	19.5	8.3	10.7	29.0	7.4	1972	552	162	318
Towns County	6 705	2 790	1.2	1.1	11.5	10.3	7.5	39.1	4.8	1975	595	142	286
Treutlen County	3 997	1 570	.4	.4	17.1	7.7	12.7	27.1	10.8	1972	420	167	217
Troup County	38 272	14 676	.5	.1	20.8	7.4	7.0	30.6	14.9	1971	666	170	370
Turner County	5 116	2 026	.8	–	15.7	9.7	9.4	21.4	13.3	1967	497	200	231
Twiggs County	5 279	1 940	.9	.5	13.1	4.9	9.1	28.9	9.5	1972	501	163	288
Union County	11 908	4 677	1.0	1.0	19.3	8.3	9.5	43.0	6.0	1977	468	144	307
Upson County	18 832	7 421	.4	.8	17.1	8.5	8.1	19.1	19.9	1964	511	160	293
Walker County	55 701	20 866	.8	.7	17.7	6.4	8.7	21.3	11.0	1967	490	156	335
Walton County	30 991	11 048	.7	.4	18.9	5.5	7.5	40.3	10.2	1976	680	183	408
Ware County	25 964	9 979	1.0	.6	16.0	7.2	9.6	19.1	11.8	1966	558	178	298
Warren County	2 406	992	1.5	1.0	12.1	5.3	8.4	18.5	23.4	1962	486	169	256
Washington County	9 186	3 604	1.0	.4	13.2	6.7	7.5	22.8	16.6	1968	593	174	271
Wayne County	17 772	6 548	.4	.4	18.4	6.6	10.6	30.4	8.5	1971	514	166	286
Webster County	1 127	427	1.2	.5	11.2	6.6	8.9	16.9	23.0	1964	527	154	256
Wheeler County	3 370	1 336	.6	.5	15.3	8.5	23.7	22.8	12.3	1968	414	140	181
White County	12 555	4 761	1.6	.9	14.8	5.8	9.9	38.0	10.7	1975	605	157	357
Whitfield County	66 983	25 246	.9	.5	21.7	6.6	11.5	28.3	5.9	1972	598	162	365
Wilcox County	4 759	1 828	1.1	.4	10.2	7.7	12.7	18.7	21.0	1964	468	153	221
Wilkes County	5 604	2 294	.6	.3	11.1	8.2	4.8	19.4	18.9	1966	546	177	279
Wilkinson County	5 909	2 296	1.8	.9	14.1	3.0	7.1	26.8	12.5	1970	552	176	301
Worth County	13 396	4 990	.3	.2	16.6	6.1	7.8	30.0	9.1	1972	551	187	309
PLACE AND COUNTY SUBDIVISION													
Acworth city	4 049	1 662	–	.2	30.0	6.8	5.7	28.8	8.7	1969	731	214	477
Adel city	2 421	1 017	.8	–	18.1	10.5	6.8	13.4	9.5	1965	515	178	285
Albany city	34 226	14 119	.4	.3	23.0	6.1	4.5	15.7	4.6	1966	621	196	392
Alma city	2 416	1 036	1.3	5.7	17.1	18.0	15.7	20.7	9.1	1969	503	142	225
Alpharetta city	12 254	5 035	.1	.1	33.5	2.9	.2	71.5	.8	1985	1 125	270	632
Americus city	7 580	2 935	–	.5	24.0	7.2	5.5	16.2	18.6	1962	554	186	336
Ashburn city	1 910	807	–	–	16.5	12.3	9.8	19.6	8.7	1963	483	213	195
Athens city	29 850	11 508	.2	.3	42.1	8.2	3.4	20.7	15.6	1964	707	228	394
Atlanta city	119 183	59 570	.2	.3	27.3	12.6	2.8	13.0	29.0	1954	1 210	302	532
Auburn city	2 938	1 062	.3	.3	48.5	4.0	10.9	77.7	3.7	1987	759	171	519
Augusta city	18 730	9 333	.7	.6	26.2	15.2	5.6	8.2	33.7	1949	629	175	350
Austell city	3 689	1 418	–	–	25.0	6.8	3.2	15.6	13.0	1964	503	158	495
Bainbridge city	5 589	2 335	.2	–	18.5	12.3	5.3	21.8	11.0	1965	538	173	310
Barnesville city	2 299	903	–	.8	20.3	6.5	7.3	16.9	27.4	1954	598	187	342
Baxley city	2 444	1 004	–	1.0	27.7	10.7	20.2	20.2	15.3	1966	479	156	263
Belvedere Park CDP	4 474	1 994	–	–	10.2	5.2	2.9	1.8	2.8	1956	523	183	505
Blackshear city	2 632	1 020	1.0	1.0	18.6	11.1	4.8	23.9	11.6	1972	508	177	258
Blakely city	2 814	1 145	.5	.3	17.0	5.4	5.9	13.6	14.9	1964	472	192	272
Bremen city	3 849	1 540	–	–	16.6	5.6	7.3	18.6	6.8	1967	634	175	285
Brunswick city	6 680	2 870	–	.2	18.8	7.5	8.0	12.9	19.3	1954	542	189	363
Buford city	7 193	2 754	.3	–	29.9	9.3	9.2	43.1	8.9	1977	692	168	424
Cairo city	4 487	1 844	.4	–	20.4	12.1	7.6	20.0	8.9	1964	508	145	282
Calhoun city	6 360	2 598	.2	.6	24.5	11.7	11.4	26.7	8.4	1970	636	163	331
Camilla city	1 762	744	–	.7	16.0	1.6	2.4	19.9	12.9	1962	472	222	314
Candler-McAfee CDP	1 630	692	2.6	–	1.3	6.5	1.3	–	3.6	1959	460	191	611
Canton city	4 196	1 697	1.5	–	27.4	14.6	9.4	24.3	19.4	1960	640	168	390
Carrollton city	11 043	4 400	.1	.7	33.9	8.3	8.0	27.6	11.4	1970	735	185	362
Cartersville city	9 805	3 988	.6	.2	23.3	11.8	8.4	26.8	15.4	1968	656	176	390
Cedartown city	5 908	2 503	.4	.3	18.7	16.4	9.0	10.3	20.1	1957	491	166	296
Centerville city	2 912	1 023	–	–	15.2	3.4	4.5	24.6	–	1974	607	199	441
Chamblee city	3 495	1 559	1.2	–	21.9	6.0	6.2	6.7	1.5	1958	733	187	517
Chatsworth city	2 851	1 159	.7	–	28.0	10.1	13.4	39.6	7.3	1975	681	181	303
Chattanooga Valley CDP	4 076	1 475	1.5	.6	14.2	3.2	2.2	13.4	7.7	1964	523	161	363
Clarkston city	1 956	990	.8	–	29.4	5.1	.8	34.7	7.7	1971	818	216	551
Cochran city	2 700	1 045	–	–	14.5	7.3	3.5	18.6	12.6	1963	470	161	215
College Park city	4 076	1 941	.3	–	19.1	9.9	5.0	2.6	24.1	1952	583	187	412
Columbus city (remainder)	103 015	40 358	.2	.8	25.3	6.6	4.4	19.7	8.1	1966	618	165	404
Commerce city	3 433	1 351	1.6	.4	16.7	15.0	10.9	21.0	22.5	1963	573	142	317
Conley CDP	3 472	1 260	.8	.8	13.8	1.2	6.2	4.7	2.0	1966	580	172	505
Conyers city	5 604	2 213	–	–	28.6	6.9	4.4	29.6	6.9	1974	620	216	511
Cordele city	3 995	1 722	.3	.6	15.3	7.1	8.3	11.1	19.1	1958	447	174	300
Cornelia city	2 465	1 091	–	2.4	18.4	13.7	9.1	21.3	15.7	1963	566	158	269
Country Club Estates CDP	5 272	2 057	–	–	31.4	6.0	6.2	27.2	.3	1974	576	221	447
Covington city	5 345	2 183	1.1	1.2	19.8	14.0	6.1	17.9	19.1	1964	657	179	425
Cumming city	2 601	900	–	–	15.0	9.9	7.3	41.1	4.6	1975	671	223	404
Cuthbert city	1 103	428	–	2.8	12.4	12.1	10.3	5.4	18.7	1958	322	147	164
Dahlonega city	2 849	750	2.0	–	35.9	13.7	8.4	34.1	6.1	1972	618	229	373
Dallas city	2 266	906	–	–	24.9	20.4	8.8	29.2	15.6	1968	759	175	358
Dalton city	17 956	7 502	.5	.5	29.6	10.0	11.9	26.7	9.2	1970	727	173	357
Dawson city	1 528	667	1.2	.6	11.1	14.7	3.4	3.7	24.3	1954	487	180	246

TIPSII [UPF] GH213 CENSUS90 71580800 07/28/93 10:47 AM MACHINE: C DATA:CENSUS90*H2TIPSDA13. 07/15/93 19:28:06 TAPE: NONE FRAME: 59
TSF:CENSUS90*92. 07/27/93 11:53:14 UTF:CENSUS90*93. 07/27/93 11:53:14 META:CENSUS90*H2TABLES13. 07/27/93 12:25:49

Table 11. **Summary of Detailed Housing Characteristics of Housing Units With a White, Not of Hispanic Origin Householder: 1990**—Con.

[Threshold is 1,000 persons. Data based on sample and subject to sampling variability, see text. For definitions of terms and meanings of symbols, see text]

State Urban and Rural and Size of Place Inside and Outside Metropolitan Area County Place and [In Selected States] County Subdivision [2,500 or More Persons]	All persons	Occupied housing units	Percent: Lacking complete plumbing facilities	Lacking complete kitchen facilities	Householder moved into unit 1989 to March 1990	No vehicle available	No telephone in unit	Year structure built: 1980 to March 1990	1939 or earlier	Median year structure built	Specified owner, median selected monthly owner costs (dollars): With a mortgage	Not mortgaged	Specified renter, median gross rent (dollars)
PLACE AND COUNTY SUBDIVISION—Con.													
Decatur city	10 325	5 314	.7	.5	22.3	12.9	1.0	8.8	32.8	1949	963	314	452
Dock Junction CDP	5 637	2 172	.3	.7	17.6	5.8	12.4	22.7	6.1	1965	525	163	362
Donalsonville city	1 213	516	–	–	11.6	10.7	4.7	8.7	13.6	1959	481	163	225
Doraville city	4 977	2 133	.7	.8	19.7	4.8	1.6	4.7	.8	1963	635	213	583
Douglas city	5 621	2 332	.3	.7	22.2	9.0	7.6	22.8	9.3	1969	585	197	309
Douglasville city	9 034	3 407	–	–	29.7	6.8	3.7	52.0	6.2	1981	923	222	492
Druid Hills CDP	10 989	4 060	–	1.4	21.1	7.4	.5	6.8	27.6	1949	1 205	345	568
Dublin city	8 575	3 305	–	.1	19.3	7.7	2.6	20.5	8.7	1967	641	202	382
Duluth city	7 954	3 087	.8	.4	34.0	3.1	.7	70.2	1.3	1983	1 013	225	600
Dunwoody CDP	24 399	9 119	.1	.1	14.6	1.6	–	22.1	.3	1974	1 248	352	732
East Dublin town	1 652	633	–	–	18.6	9.3	13.1	20.1	2.1	1969	431	156	301
Eastman city	3 692	1 620	.6	.6	16.7	11.5	8.0	18.8	12.5	1964	552	175	259
East Point city	10 587	4 992	.6	.7	10.7	10.8	4.1	1.5	19.9	1953	536	180	428
Eatonton city	1 916	778	–	.6	17.1	6.9	8.6	12.5	13.4	1963	463	160	281
Elberton city	3 456	1 606	–	–	16.6	13.1	7.4	14.6	23.8	1953	533	157	257
Evans CDP	12 195	4 086	.5	.2	23.9	1.6	1.6	47.3	.3	1979	801	197	570
Experiment CDP	1 774	773	–	–	21.3	6.9	6.7	7.8	15.3	1956	417	148	352
Fairburn city	2 604	1 045	–	–	19.5	6.8	4.0	27.2	13.0	1970	713	177	492
Fair Oaks CDP	5 767	2 577	–	.9	32.8	10.6	14.0	16.8	6.9	1961	474	139	452
Fairview CDP	5 976	2 253	.7	.7	13.8	5.4	9.6	19.5	5.5	1965	473	134	383
Fayetteville city	5 340	2 226	.6	.6	42.2	5.2	2.6	62.0	1.1	1983	875	220	556
Fitzgerald city	4 475	1 899	–	–	19.6	11.8	13.3	21.6	19.5	1961	491	171	268
Forest Park city	12 888	5 061	.6	.2	19.7	6.4	5.3	1.8	1.6	1959	545	192	477
Forsyth city	1 896	740	–	–	15.8	6.1	6.2	19.1	16.1	1961	728	201	359
Fort Benning South CDP	7 993	1 080	–	–	48.0	3.3	.6	4.0	25.0	1963	625	–	444
Fort Gordon CDP	4 697	364	–	–	42.0	1.4	–	–	1.6	1966	–	–	441
Fort Oglethorpe city	5 829	2 271	–	.3	18.3	7.2	2.8	15.2	5.8	1967	533	179	333
Fort Stewart CDP	6 497	902	1.1	–	63.1	.9	–	22.9	3.0	1973	–	–	383
Fort Valley city	2 319	977	.9	–	11.0	6.9	6.0	9.6	18.0	1960	553	196	298
Gaines School CDP	9 617	4 261	.1	–	36.5	2.3	2.0	40.0	.4	1977	714	224	452
Gainesville city	12 205	5 239	.2	.3	26.9	11.2	2.9	26.9	10.2	1967	906	211	423
Garden City city	4 739	2 015	–	.7	23.4	6.7	5.8	20.7	6.4	1960	500	188	459
Georgetown CDP	4 567	1 895	–	–	40.5	.5	3.8	63.1	.5	1983	839	247	557
Glennville city	2 501	1 011	.6	.6	19.3	8.4	12.9	20.1	17.0	1961	527	205	296
Greensboro city	1 303	546	–	–	11.5	8.6	10.6	17.9	26.9	1961	464	141	302
Griffin city	10 943	4 640	.3	.3	24.2	10.0	7.7	21.3	15.2	1961	719	191	430
Grovetown city	2 842	1 030	–	–	37.2	4.5	15.3	31.8	5.2	1975	594	156	372
Hampton city	2 026	795	1.1	–	16.7	5.2	2.6	43.1	14.0	1976	592	195	504
Hapeville city	4 132	1 941	–	1.1	16.8	12.1	5.3	.9	21.8	1949	536	186	455
Hartwell city	2 983	1 293	–	–	10.8	14.1	8.1	19.8	14.5	1960	509	172	252
Hawkinsville city	1 649	762	–	–	15.0	12.6	8.7	3.0	15.2	1958	531	198	292
Hazlehurst city	3 089	1 209	–	–	20.7	12.1	12.4	21.3	8.7	1966	495	163	285
Hinesville city	11 960	4 379	–	–	47.0	4.0	2.8	52.9	1.5	1981	699	213	462
Hogansville city	1 763	754	–	.7	8.8	12.9	12.6	9.0	31.3	1949	474	156	270
Homerville city	1 589	641	–	–	22.3	7.5	15.9	19.0	22.0	1960	522	173	242
Irondale CDP	3 027	1 027	–	–	25.4	–	–	79.6	.5	1986	763	318	705
Isle Of Hope-Dutch Island CDP	2 587	952	–	–	12.8	1.5	.3	21.1	7.2	1965	888	277	638
Jackson city	2 296	883	–	–	24.7	9.6	14.7	22.2	16.5	1965	585	186	376
Jefferson city	2 172	845	–	.2	18.6	8.9	9.9	28.0	16.9	1966	616	174	316
Jesup city	5 488	2 176	.6	.4	18.7	10.2	11.4	17.8	11.8	1961	483	182	291
Jonesboro city	2 842	1 120	–	1.2	25.7	10.7	9.3	5.2	10.0	1962	563	189	441
Kennesaw city	8 584	3 158	–	.3	25.7	2.6	3.6	56.7	1.1	1982	769	181	674
Kings Bay Base CDP	2 722	314	–	–	55.1	1.9	–	81.8	–	1982	–	–	397
Kingsland city	3 295	1 231	–	–	59.0	1.9	6.7	72.4	3.1	1986	769	231	420
La Fayette city	5 861	2 295	1.2	.8	20.8	13.6	10.5	13.8	18.5	1963	475	166	267
La Grange city	14 351	6 075	.3	.1	24.7	11.2	6.5	26.5	21.4	1963	736	174	381
Lake City city	2 442	931	–	–	18.6	2.1	1.7	14.8	1.2	1969	647	210	567
Lakeview CDP	5 188	2 006	1.2	.5	15.1	7.0	5.3	8.1	14.2	1960	476	144	359
Lawrenceville city	15 288	5 721	.3	.5	30.5	6.3	5.5	58.1	3.7	1982	891	197	519
Lilburn city	8 597	3 225	.8	.2	26.3	4.4	2.0	59.5	1.2	1981	888	216	571
Lindale CDP	4 108	1 647	–	–	16.3	8.6	2.7	10.1	25.9	1955	463	152	330
Lithia Springs CDP	10 457	4 065	.4	–	28.4	3.1	5.9	40.2	1.0	1976	688	195	541
Loganville city	2 545	1 009	–	.7	27.6	3.5	3.9	55.0	5.0	1982	810	244	517
Lyons city	2 668	1 055	.8	–	23.2	11.3	12.0	23.3	4.3	1966	426	162	301
Mableton CDP	22 795	8 581	.1	.4	16.3	4.7	1.3	24.2	2.8	1967	737	172	493
McDonough city	2 064	756	–	–	20.6	10.7	2.8	18.1	21.8	1962	747	200	441
Macon city	50 090	21 995	.3	.4	21.6	8.2	4.3	11.4	14.2	1959	586	187	391
McRae city	1 883	757	–	–	16.6	15.7	8.5	14.9	17.7	1964	565	179	267
Madison city	1 656	675	–	–	23.0	8.9	8.1	24.4	25.9	1963	556	186	406
Manchester city	2 404	1 020	1.0	.9	9.8	13.2	6.5	7.7	38.5	1953	458	180	339
Marietta city	32 752	15 547	.2	.1	40.3	7.1	3.5	43.9	5.0	1977	809	191	551
Martinez CDP	29 994	10 759	–	–	27.3	2.4	1.2	52.7	.3	1981	819	195	498
Metter city	2 246	890	–	.6	14.0	11.8	14.4	24.0	11.5	1969	533	213	306
Midway-Hardwick CDP	1 669	671	–	–	24.3	6.4	12.5	20.6	16.1	1962	517	153	324
Milledgeville city	8 416	2 449	–	.2	27.8	5.8	3.3	23.6	11.2	1965	687	232	379
Millen city	1 580	629	.8	.8	15.4	7.0	9.2	10.2	18.8	1960	481	228	284
Monroe city	5 609	2 263	–	.4	19.1	11.0	13.9	23.3	17.1	1963	558	163	373
Montezuma city	1 490	602	–	–	14.3	5.6	5.8	21.3	11.8	1969	655	179	303
Montgomery CDP	3 859	1 431	.9	–	21.8	5.3	6.8	39.8	7.8	1976	754	274	457
Morrow city	4 185	1 871	–	–	34.2	3.7	3.2	32.2	.9	1972	537	212	551

TIPSII [UPF] GH213 CENSUS90 71580800 07/28/93 10:47 AM MACHINE: C DATA:CENSUS90*H2TIPSDA13. 07/15/93 19:28:06 TAPE: NONE FRAME: 60
TSF:CENSUS90*92. 07/27/93 11:53:14 UTF:CENSUS90*93. 07/27/93 11:53:14 META:CENSUS90*H2TABLES13. 07/27/93 12:25:49

Table 11. **Summary of Detailed Housing Characteristics of Housing Units With a White, Not of Hispanic Origin Householder: 1990**—Con.

[Threshold is 1,000 persons. Data based on sample and subject to sampling variability, see text. For definitions of terms and meanings of symbols, see text]

State Urban and Rural and Size of Place Inside and Outside Metropolitan Area County Place and [In Selected States] County Subdivision [2,500 or More Persons]	All persons	Occupied housing units	Percent: Lacking complete plumbing facilities	Percent: Lacking complete kitchen facilities	Percent: Householder moved into unit 1989 to March 1990	Percent: No vehicle available	Percent: No telephone in unit	Percent: Year structure built: 1980 to March 1990	Percent: Year structure built: 1939 or earlier	Median year structure built	Specified owner, median selected monthly owner costs (dollars): With a mortgage	Specified owner, median selected monthly owner costs (dollars): Not mortgaged	Specified renter, median gross rent (dollars)
PLACE AND COUNTY SUBDIVISION—Con.													
Moultrie city	7 751	3 294	.3	.3	21.7	9.7	7.3	17.1	12.5	1961	526	182	305
Mountain Park CDP	10 503	3 784	.8	.9	15.0	1.4	.2	29.7	1.2	1976	893	218	665
Nashville city	3 896	1 499	.5	–	27.2	9.1	19.2	18.7	9.3	1969	503	170	275
Newnan city	6 420	2 657	.6	.9	24.8	10.8	4.9	20.7	20.5	1961	711	198	451
Norcross city	4 262	1 758	1.1	.5	30.7	2.0	2.4	40.9	7.6	1977	833	256	562
North Atlanta CDP	18 156	8 958	–	.7	29.1	6.9	1.9	20.6	3.4	1963	912	224	560
North Decatur CDP	12 737	6 721	.1	2.0	19.5	8.6	.4	22.9	1.6	1963	786	259	637
North Druid Hills CDP	12 013	6 357	–	.2	33.4	7.3	.8	32.0	.7	1965	915	292	599
Ocilla city	1 256	501	–	–	18.4	12.2	14.4	10.6	15.8	1958	564	173	213
Palmetto city	1 692	638	–	–	26.6	7.1	3.1	30.1	15.7	1970	628	164	470
Peachtree City city	17 356	5 748	.2	–	24.6	1.4	.2	69.2	.1	1984	1 064	266	683
Pelham city	1 914	791	–	–	20.6	9.4	12.0	15.8	26.0	1954	420	165	254
Perry city	5 722	2 277	.4	–	29.4	3.8	7.6	24.0	5.3	1969	586	207	418
Pooler city	4 283	1 480	.7	–	20.4	3.9	2.1	28.4	9.3	1974	674	205	418
Port Wentworth city	3 282	1 267	–	1.5	18.3	6.3	8.7	14.1	9.2	1956	525	193	377
Powder Springs city	5 725	2 008	–	–	25.0	3.5	2.3	54.7	4.6	1982	805	209	671
Putney CDP	2 536	914	–	–	14.0	1.3	1.9	16.3	2.4	1972	547	212	422
Quitman city	2 091	780	–	–	15.9	12.3	10.3	14.0	28.5	1956	506	210	323
Redan CDP	9 244	3 488	–	–	17.2	.9	.6	61.4	1.1	1982	813	245	644
Richmond Hill city	2 827	917	–	–	34.1	2.3	4.0	60.6	10.1	1983	703	229	376
Rincon town	2 293	848	.6	.6	29.1	4.8	18.4	47.2	.7	1977	601	179	439
Riverdale city	6 625	2 631	–	.4	29.8	6.7	2.9	30.3	.3	1975	687	226	526
Robins AFB CDP	2 370	577	–	–	35.7	–	1.6	10.1	–	1963	–	–	417
Rockmart city	2 700	1 108	–	.5	21.3	10.9	10.3	13.1	34.2	1950	579	168	341
Rome city	20 719	8 720	.5	.9	18.6	12.6	6.8	12.3	19.7	1958	586	185	308
Rossville city	3 533	1 501	–	–	25.4	13.3	10.1	6.4	10.3	1957	449	162	328
Roswell city	43 337	16 698	–	–	25.8	2.7	.6	56.9	.9	1981	1 269	285	589
Royston city	2 158	807	1.6	–	21.7	12.3	11.9	13.5	16.4	1958	439	159	213
St. Marys city	6 286	2 325	1.0	.7	43.7	4.5	3.7	64.7	2.0	1984	723	171	502
St. Simons CDP	11 185	4 984	–	.1	27.8	1.9	1.6	34.9	4.4	1975	969	286	577
Sandersville city	2 522	1 034	–	–	16.2	8.1	5.6	17.1	14.7	1965	640	185	340
Sandy Springs CDP	59 553	27 557	.1	.1	30.0	4.1	.7	43.8	1.0	1978	1 573	400	627
Savannah city	63 815	27 315	.2	.6	25.2	9.1	4.5	17.4	15.1	1960	675	229	438
Scottdale CDP	4 675	2 193	–	–	30.6	6.8	1.4	37.2	8.4	1967	664	173	604
Skidaway Island CDP	4 450	1 862	–	–	17.8	–	–	73.5	–	1984	1 449	454	1 456
Smyrna city	24 167	11 970	.2	.1	34.2	6.2	1.9	49.5	1.2	1980	747	184	574
Snellville city	11 910	3 899	.2	–	16.9	2.5	.4	37.7	1.2	1977	914	243	619
Social Circle city	1 544	609	–	–	6.6	10.7	7.6	17.9	26.3	1959	561	161	363
Soperton city	1 407	577	–	–	17.3	13.9	16.6	17.5	10.7	1965	427	174	218
South Augusta CDP	26 608	10 313	.6	.2	21.6	5.6	5.9	13.5	2.5	1965	487	181	404
Statesboro city	10 532	3 718	.3	.3	36.8	8.3	1.4	26.6	9.1	1970	564	190	365
Stockbridge city	3 013	1 209	.7	.7	36.6	2.6	2.4	61.6	2.2	1984	814	189	565
Stone Mountain city	4 656	1 805	.9	.9	28.0	6.4	1.2	41.7	7.6	1978	830	200	565
Sugar Hill city	4 490	1 613	.7	.4	24.0	4.6	6.8	48.5	4.6	1979	872	201	534
Summerville city	3 699	1 522	1.2	1.8	19.1	15.9	15.7	13.7	13.4	1962	447	144	244
Swainsboro city	4 145	1 729	.2	.3	17.4	9.7	9.1	16.3	10.8	1964	440	200	251
Sylvania city	1 585	683	–	1.3	13.2	8.6	7.3	14.3	13.0	1962	669	208	312
Sylvester city	2 340	946	.5	–	15.2	9.9	4.5	18.6	5.6	1966	498	196	321
Tallapoosa city	2 477	1 098	–	.9	21.3	14.5	13.8	19.1	13.4	1964	569	177	225
Thomaston city	6 562	2 876	–	.3	15.3	12.4	6.3	9.6	37.4	1949	532	167	295
Thomasville city	8 118	3 452	.3	–	21.4	7.2	3.0	19.0	17.0	1964	677	195	374
Thomson city	3 311	1 369	1.2	.8	16.9	6.1	6.0	22.4	13.4	1964	543	173	309
Thunderbolt town	1 259	550	–	.4	24.2	3.8	3.5	14.4	13.3	1957	568	207	508
Tifton city	10 308	4 024	–	.6	26.5	11.8	8.5	19.9	11.3	1965	577	180	323
Toccoa city	6 336	2 734	.4	.7	21.2	10.6	11.8	17.3	9.3	1962	462	162	302
Tucker CDP	22 728	8 923	–	–	13.7	1.9	.8	14.6	1.3	1968	811	253	643
Tybee Island city	2 562	1 023	–	–	16.5	4.1	3.2	23.1	15.7	1968	728	191	513
Tyrone town	2 668	927	1.3	1.6	22.2	2.3	4.3	61.5	6.3	1983	967	242	539
Union City city	3 852	1 992	–	–	29.7	12.6	4.2	44.3	2.9	1978	567	224	435
Valdosta city	21 651	8 466	.3	.2	30.7	4.8	3.2	30.3	6.8	1970	714	182	396
Vidalia city	7 314	2 812	–	1.1	24.0	8.8	3.5	23.9	6.9	1970	594	179	348
Villa Rica city	5 479	1 999	1.0	.7	27.2	10.5	12.8	29.5	10.0	1972	593	180	362
Vinings CDP	6 416	3 415	.5	–	46.0	.5	.5	52.1	.2	1980	1 496	421	613
Warner Robins city	31 336	12 714	.1	.1	25.4	4.2	4.1	26.0	.6	1969	565	177	421
Washington city	1 689	734	–	–	8.9	10.6	3.1	5.2	25.1	1957	536	191	329
Waycross city	8 278	3 707	1.0	.2	16.5	10.8	9.5	12.6	16.2	1959	523	190	295
Waynesboro city	2 350	905	–	–	21.8	5.2	7.5	14.7	15.9	1963	580	223	361
West Augusta CDP	20 408	8 909	.1	.2	29.6	2.4	2.2	31.7	1.6	1972	745	222	455
West Point city	1 398	625	1.1	–	17.1	5.8	10.4	11.2	21.0	1955	656	213	294
Whitemarsh Island CDP	2 651	1 094	–	–	21.1	1.6	–	52.2	1.8	1980	881	307	540
Wilmington Island CDP	10 783	4 119	.1	–	22.1	2.4	1.0	43.4	1.1	1978	859	290	569
Winder city	6 078	2 463	.6	.2	16.6	11.0	9.4	23.3	11.0	1966	653	178	359
Woodstock city	4 092	1 443	.3	–	27.5	6.3	1.1	48.6	.9	1980	820	213	543
Columbus city	103 580	40 573	.2	.8	25.3	6.7	4.5	19.6	8.5	1966	617	164	404

TIPSII [UPF] GH213 CENSUS90 71580800 07/28/93 10:47 AM MACHINE: C DATA:CENSUS90*H2TIPSDA13. 07/15/93 19:28:06 TAPE: NONE FRAME: 61
TSF:CENSUS90*92. 07/27/93 11:53:14 UTF:CENSUS90*93. 07/27/93 11:53:14 META:CENSUS90*H2TABLES13. 07/27/93 12:25:49

Table 12. **Summary of Detailed Housing Characteristics for American Indian, Eskimo, or Aleut Householders for American Indian and Alaska Native Areas: 1990**

[Data based on sample and subject to sampling variability, see text. For definitions of terms and meanings of symbols, see text]

American Indian Area	American Indian, Eskimo, or Aleut householder							
		Percent				Specified owner, median selected monthly owner costs (dollars)		
	Total	Lacking complete plumbing facilities	No vehicle available	No telephone in unit	Median year structure built	With a mortgage	Not mortgaged	Specified renter, median gross rent (dollars)
AMERICAN INDIAN RESERVATION AND TRUST LAND								
All areas	2	–	–	100.0	1983	–	–	–
Tama Reservation, GA (state)	2	–	–	100.0	1983	–	–	–

TIPSII [UPF] GH213 CENSUS90 71580800 07/28/93 10:47 AM MACHINE: C DATA:CENSUS90*H2TIPSDA13. 07/15/93 19:28:06 TAPE: NONE FRAME: 62
TSF:CENSUS90*92. 07/27/93 11:53:14 UTF:CENSUS90*93. 07/27/93 11:53:14 META:CENSUS90*H2TABLES13. 07/27/93 12:25:49

Table 13. **Structural Characteristics: 1990**

[Data based on sample and subject to sampling variability, see text. For definitions of terms and meanings of symbols, see text]

State Urban and Rural and Size of Place	The State	Urban						Rural			Rural farm
			Inside urbanized area			Outside urbanized area					
		Total	Total	Central place	Urban fringe	Place of 10,000 or more	Place of 2,500 to 9,999	Total	Place of 1,000 to 2,499	Place of less than 1,000	
TENURE AND VACANCY STATUS											
All housing units	**2 638 418**	**1 700 122**	**1 367 464**	**487 932**	**879 532**	**157 511**	**175 147**	**938 296**	**71 485**	**47 540**	**28 775**
Owner occupied	1 536 829	870 951	699 056	201 014	498 042	73 846	98 049	665 878	42 222	29 171	25 972
Renter occupied	829 786	661 114	529 757	230 360	299 397	69 593	61 764	168 672	21 380	11 111	2 803
Vacant for sale only	37 190	25 047	21 092	6 192	14 900	1 812	2 143	12 143	808	704	–
Vacant for rent	117 030	96 677	82 786	32 283	50 503	7 613	6 278	20 353	2 306	1 638	–
Vacant for seasonal, recreational, or occasional use	33 697	4 686	3 247	894	2 353	383	1 056	29 011	1 446	1 386	–
All other vacants	83 886	41 647	31 526	17 189	14 337	4 264	5 857	42 239	3 323	3 530	–
Condominium housing units	**72 938**	**69 601**	**65 589**	**19 582**	**46 007**	**2 871**	**1 141**	**3 337**	**341**	**139**	**21**
Owner occupied	35 155	34 411	33 160	9 238	23 922	955	296	744	63	26	21
Renter occupied	27 472	25 765	23 643	7 715	15 928	1 591	531	1 707	238	67	–
Vacant	10 311	9 425	8 786	2 629	6 157	325	314	886	40	46	–
YEAR STRUCTURE BUILT											
All housing units	**2 638 418**	**1 700 122**	**1 367 464**	**487 932**	**879 532**	**157 511**	**175 147**	**938 296**	**71 485**	**47 540**	**28 775**
1989 to March 1990	92 438	47 923	37 847	5 878	31 969	4 334	5 742	44 515	1 679	1 109	607
1985 to 1988	405 556	238 907	201 826	29 824	172 002	18 084	18 997	166 649	7 935	4 658	2 514
1980 to 1984	349 315	216 679	178 780	33 254	145 526	18 831	19 068	132 636	8 194	4 775	2 577
1970 to 1979	646 094	391 774	321 848	83 591	238 257	34 214	35 712	254 320	16 411	10 578	6 989
1960 to 1969	453 853	318 782	263 580	103 970	159 610	25 404	29 798	135 071	11 718	7 650	4 669
1950 to 1959	309 335	229 259	178 236	97 141	81 095	24 179	26 844	80 076	9 241	5 518	3 799
1940 to 1949	168 889	121 315	90 127	60 940	29 187	14 217	16 971	47 574	5 870	3 924	2 548
1939 or earlier	212 938	135 483	95 220	73 334	21 886	18 248	22 015	77 455	10 437	9 328	5 072
Median	1973	1971	1972	1961	1976	1969	1967	1975	1969	1967	1966
Owner-occupied housing units	**1 536 829**	**870 951**	**699 056**	**201 014**	**498 042**	**73 846**	**98 049**	**665 878**	**42 222**	**29 171**	**25 972**
1989 to March 1990	53 902	21 602	16 843	1 743	15 100	1 810	2 949	32 300	939	706	584
1985 to 1988	241 523	117 595	100 917	10 495	90 422	7 382	9 296	123 928	4 174	2 758	2 383
1980 to 1984	196 872	103 256	88 640	9 506	79 134	6 533	8 083	93 616	4 033	2 594	2 339
1970 to 1979	379 181	194 049	159 353	26 551	132 802	14 737	19 959	185 132	9 669	6 577	6 364
1960 to 1969	267 163	171 679	140 208	44 128	96 080	13 526	17 945	95 484	7 289	4 846	4 335
1950 to 1959	189 648	134 120	104 417	49 823	54 594	12 991	16 712	55 528	5 951	3 424	3 386
1940 to 1949	92 132	60 621	43 679	26 440	17 239	7 169	9 773	31 511	3 600	2 374	2 260
1939 or earlier	116 408	68 029	44 999	32 328	12 671	9 698	13 332	48 379	6 567	5 892	4 321
Median	1973	1970	1971	1958	1975	1965	1965	1976	1967	1966	1967
Renter-occupied housing units	**829 786**	**661 114**	**529 757**	**230 360**	**299 397**	**69 593**	**61 764**	**168 672**	**21 380**	**11 111**	**2 803**
1989 to March 1990	20 308	15 181	11 309	2 206	9 103	1 889	1 983	5 127	451	200	23
1985 to 1988	121 898	97 896	80 968	15 598	65 370	8 989	7 939	24 002	2 902	1 164	131
1980 to 1984	117 888	93 904	73 704	20 303	53 401	10 921	9 279	23 984	3 098	1 361	238
1970 to 1979	202 450	160 335	130 801	47 784	83 017	16 725	12 809	42 115	4 768	2 324	625
1960 to 1969	144 629	119 390	99 784	49 195	50 589	9 936	9 670	25 239	3 347	1 776	334
1950 to 1959	92 432	75 802	58 718	37 513	21 205	9 143	7 941	16 630	2 424	1 372	413
1940 to 1949	59 599	48 249	36 864	27 337	9 527	5 763	5 622	11 350	1 711	971	288
1939 or earlier	70 582	50 357	37 609	30 424	7 185	6 227	6 521	20 225	2 679	1 943	751
Median	1972	1972	1972	1964	1977	1972	1971	1973	1971	1967	1959
BEDROOMS											
All housing units	**2 638 418**	**1 700 122**	**1 367 464**	**487 932**	**879 532**	**157 511**	**175 147**	**938 296**	**71 485**	**47 540**	**28 775**
None	24 923	20 915	18 359	10 905	7 454	1 317	1 239	4 008	370	195	45
1	258 974	220 489	182 799	90 224	92 575	20 141	17 549	38 485	5 297	2 671	517
2	824 484	541 501	429 347	176 651	252 696	52 745	59 409	282 983	25 028	16 933	5 657
3	1 158 826	664 937	521 278	162 891	358 387	64 650	79 009	493 889	33 716	22 482	16 908
4	307 251	208 830	178 145	37 959	140 186	15 743	14 942	98 421	5 836	4 226	4 491
5 or more	63 960	43 450	37 536	9 302	28 234	2 915	2 999	20 510	1 238	1 033	1 157
Occupied housing units	**2 366 615**	**1 532 065**	**1 228 813**	**431 374**	**797 439**	**143 439**	**159 813**	**834 550**	**63 602**	**40 282**	**28 775**
None	20 225	17 821	15 741	9 336	6 405	1 125	955	2 404	290	122	45
1	216 869	186 562	153 387	75 979	77 408	17 611	15 564	30 307	4 559	2 132	517
2	701 322	463 320	364 222	150 375	213 847	46 420	52 678	238 002	21 601	13 686	5 657
3	1 075 746	622 787	488 718	150 881	337 837	60 380	73 689	452 959	30 671	19 720	16 908
4	292 135	200 111	170 879	36 088	134 791	15 127	14 105	92 024	5 346	3 707	4 491
5 or more	60 318	41 464	35 866	8 715	27 151	2 776	2 822	18 854	1 135	915	1 157
All housing units	**2 638 418**	**1 700 122**	**1 367 464**	**487 932**	**879 532**	**157 511**	**175 147**	**938 296**	**71 485**	**47 540**	**28 775**
PLUMBING FACILITIES											
Complete plumbing facilities	2 609 956	1 691 175	1 362 026	484 886	877 140	156 301	172 848	918 781	70 243	46 123	28 321
Lacking complete plumbing facilities	28 462	8 947	5 438	3 046	2 392	1 210	2 299	19 515	1 242	1 417	454
SOURCE OF WATER											
Public system or private company	2 144 049	1 677 467	1 350 804	486 150	864 654	155 592	171 071	466 582	67 205	41 766	4 955
Individual drilled well	391 011	19 386	14 439	1 444	12 995	1 658	3 289	371 625	3 376	4 302	19 505
Individual dug well	85 715	2 574	1 695	174	1 521	211	668	83 141	676	1 156	3 826
Some other source	17 643	695	526	164	362	50	119	16 948	228	316	489
SEWAGE DISPOSAL											
Public sewer	1 638 979	1 485 602	1 184 534	474 549	709 985	147 867	153 201	153 377	49 266	15 639	1 389
Septic tank or cesspool	970 686	209 784	179 260	11 802	167 458	9 260	21 264	760 902	21 490	30 861	26 374
Other means	28 753	4 736	3 670	1 581	2 089	384	682	24 017	729	1 040	1 012
SELECTED CHARACTERISTICS											
Lacking complete kitchen facilities	24 014	10 255	6 993	4 306	2 687	1 350	1 912	13 759	1 067	999	245
Median rooms	5.3	5.3	5.3	4.9	5.6	5.1	5.1	5.4	5.1	5.2	6.0
SECOND MORTGAGE OR HOME EQUITY LOAN											
Specified owner-occupied housing units	**1 153 109**	**768 061**	**619 147**	**178 616**	**440 531**	**66 374**	**82 540**	**385 048**	**31 461**	**19 787**	**4 535**
With second mortgage or home equity loan	170 430	127 513	111 925	27 899	84 026	7 969	7 619	42 917	2 232	1 262	341
No second mortgage or home equity loan	982 679	640 548	507 222	150 717	356 505	58 405	74 921	342 131	29 229	18 525	4 194
CONDOMINIUM HOUSING UNITS											
Owner-occupied condominium housing units	**35 155**	**34 411**	**33 160**	**9 238**	**23 922**	**955**	**296**	**744**	**63**	**26**	**21**
Median selected monthly owner costs:											
With a mortgage (dollars)	807	809	814	871	801	642	663	712	586	675	825
Not mortgaged (dollars)	315	320	330	409	297	232	243	238	231	167	234
Median value (dollars)	71 400	71 600	71 900	79 400	69 800	60 400	65 400	59 200	56 300	61 700	54 700
MOBILE HOMES											
Owner-occupied mobile homes	**194 654**	**36 075**	**24 254**	**3 620**	**20 634**	**2 491**	**9 330**	**158 579**	**7 450**	**6 359**	**3 596**
Median selected monthly owner costs:											
With a mortgage (dollars)	429	455	477	437	484	399	405	423	391	384	446
Not mortgaged (dollars)	149	183	200	186	205	145	159	144	144	138	160

TIPSII [UPF] GH213 CENSUS90 71580800 07/28/93 10:47 AM MACHINE: C DATA:CENSUS90*H2TIPSDA13. 07/15/93 19:28:06 TAPE: NONE FRAME: 63
TSF:CENSUS90*92. 07/27/93 11:53:14 UTF:CENSUS90*93. 07/27/93 11:53:14 META:CENSUS90*H2TABLES13. 07/27/93 12:25:49

Table 14. **Fuel, Occupancy, and Social Characteristics: 1990**

[Data based on sample and subject to sampling variability, see text. For definitions of terms and meanings of symbols, see text]

State Urban and Rural and Size of Place	The State	Urban						Rural			Rural farm
		Total	Inside urbanized area			Outside urbanized area		Total	Place of 1,000 to 2,499	Place of less than 1,000	
			Total	Central place	Urban fringe	Place of 10,000 or more	Place of 2,500 to 9,999				
Occupied housing units	**2 366 615**	**1 532 065**	**1 228 813**	**431 374**	**797 439**	**143 439**	**159 813**	**834 550**	**63 602**	**40 282**	**28 775**
HOUSE HEATING FUEL											
Utility gas	1 262 087	1 066 987	891 611	308 971	582 640	80 634	94 742	195 100	28 516	11 882	2 555
Bottled, tank, or LP gas	327 065	44 310	22 541	7 058	15 483	7 862	13 907	282 755	13 365	14 527	12 786
Electricity	643 877	394 013	299 061	109 449	189 612	51 000	43 952	249 864	16 619	9 428	7 517
Fuel oil, kerosene, etc.	35 493	10 749	6 551	2 434	4 117	1 750	2 448	24 744	1 745	1 187	875
Coal or coke	435	223	194	60	134	19	10	212	6	10	–
Wood	90 918	11 431	5 451	1 143	4 308	1 681	4 299	79 487	3 108	3 110	4 915
Solar energy	495	280	211	100	111	16	53	215	8	16	14
Other fuel	2 052	1 310	1 073	795	278	112	125	742	79	45	45
No fuel used	4 193	2 762	2 120	1 364	756	365	277	1 431	156	77	68
VEHICLES AVAILABLE											
None	243 825	185 323	133 535	90 988	42 547	24 122	27 666	58 502	10 361	5 475	1 083
1	730 204	517 209	408 058	161 980	246 078	53 011	56 140	212 995	21 476	13 231	5 027
2	899 966	564 358	467 689	124 823	342 866	45 701	50 968	335 608	20 786	13 449	10 539
3	349 713	193 341	159 899	39 645	120 254	14 974	18 468	156 372	7 867	5 634	6 859
4	104 985	54 310	45 101	10 674	34 427	4 273	4 936	50 675	2 284	1 809	3 425
5 or more	37 922	17 524	14 531	3 264	11 267	1 358	1 635	20 398	828	684	1 842
YEAR HOUSEHOLDER MOVED INTO UNIT											
Owner-occupied housing units	**1 536 829**	**870 951**	**699 056**	**201 014**	**498 042**	**73 846**	**98 049**	**665 878**	**42 222**	**29 171**	**25 972**
1989 to March 1990	161 378	87 183	72 066	15 213	56 853	6 794	8 323	74 195	3 181	2 279	1 272
1985 to 1988	430 337	242 000	205 404	41 029	164 375	16 678	19 918	188 337	8 733	5 875	4 140
1980 to 1984	241 812	134 330	111 158	25 369	85 789	9 953	13 219	107 482	6 180	4 176	3 322
1970 to 1979	357 289	203 445	163 852	50 643	113 209	16 536	23 057	153 844	9 943	7 138	6 586
1960 to 1969	182 029	112 226	86 284	36 184	50 100	10 711	15 231	69 803	6 167	4 166	4 091
1959 or earlier	163 984	91 767	60 292	32 576	27 716	13 174	18 301	72 217	8 018	5 537	6 561
Renter-occupied housing units	**829 786**	**661 114**	**529 757**	**230 360**	**299 397**	**69 593**	**61 764**	**168 672**	**21 380**	**11 111**	**2 803**
1989 to March 1990	403 053	328 222	268 833	101 729	167 104	33 196	26 193	74 831	8 926	4 302	702
1985 to 1988	274 293	220 268	177 880	76 120	101 760	22 481	19 907	54 025	7 269	3 628	814
1980 to 1984	76 711	59 379	44 327	25 702	18 625	7 474	7 578	17 332	2 314	1 299	408
1970 to 1979	49 191	36 925	27 916	18 435	9 481	4 151	4 858	12 266	1 740	1 022	402
1960 to 1969	14 668	10 107	7 065	5 451	1 614	1 263	1 779	4 561	601	415	171
1959 or earlier	11 870	6 213	3 736	2 923	813	1 028	1 449	5 657	530	445	306
PLUMBING FACILITIES BY PERSONS PER ROOM											
Owner-occupied housing units	**1 536 829**	**870 951**	**699 056**	**201 014**	**498 042**	**73 846**	**98 049**	**665 878**	**42 222**	**29 171**	**25 972**
Lacking complete plumbing facilities	10 129	2 631	1 556	653	903	355	720	7 498	453	392	283
1.00 or less	9 180	2 467	1 467	633	834	340	660	6 713	372	338	255
1.01 or more	949	164	89	20	69	15	60	785	81	54	28
Renter-occupied housing units	**829 786**	**661 114**	**529 757**	**230 360**	**299 397**	**69 593**	**61 764**	**168 672**	**21 380**	**11 111**	**2 803**
Lacking complete plumbing facilities	12 792	4 847	2 856	1 835	1 021	709	1 282	7 945	589	712	171
1.00 or less	10 250	3 891	2 354	1 426	928	513	1 024	6 359	489	562	123
1.01 or more	2 542	956	502	409	93	196	258	1 586	100	150	48
TELEPHONE IN UNIT											
Telephone in unit	2 170 926	1 426 365	1 164 064	392 107	771 957	126 388	135 913	744 561	53 253	33 895	27 074
No telephone in unit	195 689	105 700	64 749	39 267	25 482	17 051	23 900	89 989	10 349	6 387	1 701
HOUSEHOLDER 65 YEARS AND OVER											
Occupied housing units	**435 636**	**269 844**	**190 417**	**95 430**	**94 987**	**34 915**	**44 512**	**165 792**	**17 786**	**11 940**	**8 511**
Owner occupied	334 926	192 745	136 389	61 524	74 865	23 779	32 577	142 181	13 734	9 703	7 951
1-person households	194 682	126 946	86 826	48 592	38 234	17 755	22 365	67 736	8 881	5 911	2 472
Built 1939 or earlier	69 593	39 994	24 828	18 029	6 799	6 554	8 612	29 599	4 077	3 407	2 421
Mean household income in 1989 (dollars)	22 513	24 849	26 749	23 984	29 527	21 913	19 023	18 710	17 308	16 599	27 635
Female householder, no husband present	210 350	138 863	95 107	53 315	41 792	19 425	24 331	71 487	9 693	6 495	2 528
Lacking complete plumbing facilities	7 188	1 692	807	512	295	279	606	5 496	348	378	129
No vehicle available	93 659	65 120	43 772	29 991	13 781	9 614	11 734	28 539	4 705	2 755	572
No telephone in unit	20 182	9 874	4 835	3 619	1 216	1 959	3 080	10 308	1 356	896	253
1-person households	11 621	6 068	3 167	2 411	756	1 068	1 833	5 553	764	480	123
HOUSEHOLDS BELOW POVERTY LEVEL											
Owner-occupied housing units	**139 479**	**62 841**	**40 272**	**20 577**	**19 695**	**8 426**	**14 143**	**76 638**	**6 924**	**5 216**	**2 927**
Married-couple families	42 292	15 575	10 290	4 503	5 787	1 852	3 433	26 717	1 662	1 421	1 412
With own children under 18 years	17 626	6 162	4 275	1 576	2 699	648	1 239	11 464	708	548	505
Families with female householder	26 838	13 859	8 540	4 724	3 816	1 884	3 435	12 979	1 672	1 054	506
With own children under 18 years	14 346	6 836	4 238	2 007	2 231	806	1 792	7 510	964	566	295
Householder 65 years and over	64 320	29 732	17 629	10 270	7 359	4 523	7 580	34 588	3 467	2 699	1 278
Householder worked in 1989	44 621	19 661	13 363	5 782	7 581	2 416	3 882	24 960	1 936	1 427	1 370
With public assistance income	30 638	12 742	6 680	4 130	2 550	2 113	3 949	17 896	2 002	1 439	458
With Social Security income	67 116	30 133	17 654	10 502	7 152	4 590	7 889	36 983	3 578	2 848	1 267
Mean household income deficit in 1989 (dollars)	3 522	3 557	3 690	3 659	3 723	3 181	3 403	3 493	3 579	3 254	4 275
Built 1939 or earlier	20 141	10 296	6 161	4 615	1 546	1 839	2 296	9 845	1 236	1 069	572
Lacking complete plumbing facilities	4 348	816	315	198	117	192	309	3 532	210	192	129
No vehicle available	33 885	16 711	9 482	6 305	3 177	2 691	4 538	17 174	2 207	1 529	376
No telephone in unit	18 307	4 999	2 347	1 340	1 007	855	1 797	13 308	1 316	973	424
1.01 or more persons per room	7 885	3 238	1 886	1 207	679	472	880	4 647	467	405	217
Renter-occupied housing units	**218 716**	**168 461**	**118 575**	**78 889**	**39 686**	**24 998**	**24 888**	**50 255**	**8 335**	**4 345**	**811**
Married-couple families	35 430	21 375	14 897	7 399	7 498	3 088	3 390	14 055	1 287	871	337
With own children under 18 years	24 018	14 526	10 322	4 774	5 548	2 088	2 116	9 492	837	607	199
Families with female householder	86 130	70 241	48 595	34 894	13 701	10 665	10 981	15 889	3 451	1 455	204
With own children under 18 years	71 358	58 339	40 430	28 643	11 787	8 861	9 048	13 019	2 839	1 132	148
Householder 65 years and over	43 886	32 113	19 801	14 990	4 811	5 623	6 689	11 773	2 327	1 301	212
Householder worked in 1989	100 680	77 669	57 289	33 320	23 969	10 834	9 546	23 011	3 093	1 730	356
With public assistance income	79 962	61 517	39 828	30 981	8 847	10 301	11 388	18 445	3 813	1 790	267
With Social Security income	52 921	39 441	25 071	18 598	6 473	6 685	7 685	13 480	2 639	1 439	226
Mean household income deficit in 1989 (dollars)	4 619	4 676	4 744	4 877	4 480	4 504	4 521	4 428	4 341	4 239	5 636
Built 1939 or earlier	24 139	17 379	12 325	10 927	1 398	2 531	2 523	6 760	953	752	169
Lacking complete plumbing facilities	7 308	2 694	1 417	1 052	365	426	851	4 614	366	461	104
No vehicle available	103 625	85 358	58 713	46 218	12 495	13 036	13 609	18 267	4 409	2 070	232
No telephone in unit	67 817	46 373	27 475	20 469	7 006	8 490	10 408	21 444	3 754	1 888	338
1.01 or more persons per room	26 364	19 541	13 743	9 401	4 342	2 822	2 976	6 823	1 039	538	220

TIPSII [UPF] GH213 CENSUS90 71580800 07/28/93 10:47 AM MACHINE: C DATA:CENSUS90*H2TIPSDA13. 07/15/93 19:28:06 TAPE: NONE FRAME: 64
TSF:CENSUS90*92. 07/27/93 11:53:14 UTF:CENSUS90*93. 07/27/93 11:53:14 META:CENSUS90*H2TABLES13. 07/27/93 12:25:49

Table 15. **Financial Characteristics: 1990**

[Data based on sample and subject to sampling variability, see text. For definitions of terms and meanings of symbols, see text]

State Urban and Rural and Size of Place	The State	Urban						Rural			Rural farm
			Inside urbanized area			Outside urbanized area					
		Total	Total	Central place	Urban fringe	Place of 10,000 or more	Place of 2,500 to 9,999	Total	Place of 1,000 to 2,499	Place of less than 1,000	
HOUSEHOLD INCOME IN 1989											
Occupied housing units	**2 366 615**	**1 532 065**	**1 228 813**	**431 374**	**797 439**	**143 439**	**159 813**	**834 550**	**63 602**	**40 282**	**28 775**
Median income (dollars)	28 578	29 615	31 722	21 800	37 009	21 227	20 022	26 987	19 581	19 178	30 071
Owner occupied	1 536 829	870 951	699 056	201 014	498 042	73 846	98 049	665 878	42 222	29 171	25 972
Median income (dollars)	35 195	39 661	42 316	33 268	45 956	30 941	26 156	30 308	24 153	22 019	31 319
Renter occupied	829 786	661 114	529 757	230 360	299 397	69 593	61 764	168 672	21 380	11 111	2 803
Median income (dollars)	19 434	20 095	21 594	15 281	26 306	14 675	12 498	17 118	13 067	12 944	18 215
Specified owner-occupied housing units	**1 153 109**	**768 061**	**619 147**	**178 616**	**440 531**	**66 374**	**82 540**	**385 048**	**31 461**	**19 787**	**4 535**
MORTGAGE STATUS AND SELECTED MONTHLY OWNER COSTS											
With a mortgage	810 603	565 423	482 314	117 971	364 343	39 503	43 606	245 180	15 155	8 728	2 497
Less than $200	8 994	5 096	3 276	1 947	1 329	687	1 133	3 898	485	378	92
$200 to $299	38 128	24 211	17 036	8 862	8 174	2 544	4 631	13 917	1 634	1 166	306
$300 to $399	67 214	43 098	31 689	13 678	18 011	4 568	6 841	24 116	2 451	1 642	336
$400 to $499	79 828	50 460	38 128	14 223	23 905	5 512	6 820	29 368	2 354	1 565	377
$500 to $599	87 902	55 732	45 092	15 626	29 466	4 863	5 777	32 170	2 237	1 295	326
$600 to $699	89 729	59 268	50 281	13 635	36 646	4 189	4 798	30 461	1 928	924	333
$700 to $799	90 497	62 665	54 761	11 511	43 250	3 964	3 940	27 832	1 277	654	195
$800 to $899	82 421	59 290	53 043	9 084	43 959	3 055	3 192	23 131	1 006	427	154
$900 to $999	63 482	46 842	42 830	6 160	36 670	2 160	1 852	16 640	606	258	152
$1,000 to $1,249	92 459	69 550	63 643	9 014	54 629	3 594	2 313	22 909	647	260	148
$1,250 to $1,499	46 421	36 699	33 673	4 707	28 966	1 954	1 072	9 722	329	88	24
$1,500 to $1,999	38 097	31 042	28 734	4 351	24 383	1 552	756	7 055	149	57	9
$2,000 or more	25 431	21 470	20 128	5 173	14 955	861	481	3 961	52	14	45
Median (dollars)	737	772	802	634	847	636	539	662	527	474	545
Mean (dollars)	837	879	914	794	953	744	621	739	581	523	609
Not mortgaged	342 506	202 638	136 833	60 645	76 188	26 871	38 934	139 868	16 306	11 059	2 038
Less than $100	34 170	15 525	8 302	4 725	3 577	2 763	4 460	18 645	2 241	1 884	222
$100 to $199	169 858	92 769	58 609	27 510	31 099	13 432	20 728	77 089	9 083	6 572	1 052
$200 to $299	93 653	60 090	42 919	17 112	25 807	7 479	9 692	33 563	3 788	2 054	504
$300 to $399	27 593	20 193	15 533	5 918	9 615	2 052	2 608	7 400	912	402	175
$400 to $499	8 877	6 994	5 548	2 310	3 238	659	787	1 883	194	96	54
$500 or more	8 355	7 067	5 922	3 070	2 852	486	659	1 288	88	51	31
Median (dollars)	182	193	203	194	211	180	172	167	166	151	176
Mean (dollars)	204	221	235	232	237	198	189	179	177	163	193
MORTGAGE STATUS AND SELECTED MONTHLY OWNER COSTS AS A PERCENTAGE OF HOUSEHOLD INCOME IN 1989											
With a mortgage	810 603	565 423	482 314	117 971	364 343	39 503	43 606	245 180	15 155	8 728	2 497
Less than 10 percent	66 901	48 161	40 463	11 868	28 595	3 497	4 201	18 740	1 516	825	212
10 to 14 percent	136 297	93 040	78 250	20 986	57 264	6 777	8 013	43 257	2 717	1 797	462
15 to 19 percent	172 840	119 205	101 911	23 424	78 487	8 313	8 981	53 635	3 209	1 850	521
20 to 24 percent	147 995	102 045	88 884	17 679	71 205	6 677	6 484	45 950	2 387	1 319	373
25 to 29 percent	98 800	69 897	60 154	12 439	47 715	4 631	5 112	28 903	1 665	853	242
30 to 34 percent	58 657	41 602	35 789	8 321	27 468	2 694	3 119	17 055	921	523	147
35 percent or more	125 770	89 170	75 054	22 483	52 571	6 710	7 406	36 600	2 628	1 503	518
Not computed	3 343	2 303	1 809	771	1 038	204	290	1 040	112	58	22
Median	20.9	21.0	21.1	20.7	21.2	20.8	20.4	20.7	20.2	19.6	20.6
Not mortgaged	342 506	202 638	136 833	60 645	76 188	26 871	38 934	139 868	16 306	11 059	2 038
Less than 10 percent	161 737	93 327	65 410	25 831	39 579	11 463	16 454	68 410	6 858	4 810	927
10 to 14 percent	66 250	39 816	26 723	11 916	14 807	5 321	7 772	26 434	3 362	2 154	337
15 to 19 percent	36 012	21 609	14 597	7 044	7 553	2 942	4 070	14 403	1 941	1 215	228
20 to 24 percent	22 065	13 559	8 545	4 314	4 231	2 192	2 822	8 506	1 132	855	130
25 to 29 percent	14 284	8 342	5 183	2 588	2 595	1 292	1 867	5 942	735	550	128
30 to 34 percent	9 354	5 662	3 506	1 845	1 661	749	1 407	3 692	553	341	39
35 percent or more	28 334	17 775	11 137	6 179	4 958	2 575	4 063	10 559	1 503	964	220
Not computed	4 470	2 548	1 732	928	804	337	479	1 922	222	170	29
Median	10.5	10.8	10.4	11.7	10.0–	11.7	11.8	10.1	11.8	11.5	11.1
Specified renter-occupied housing units	**808 365**	**656 960**	**526 753**	**229 131**	**297 622**	**69 119**	**61 088**	**151 405**	**21 084**	**10 730**	**1 331**
GROSS RENT											
Less than $100	23 057	19 665	13 776	11 758	2 018	2 404	3 485	3 392	958	472	25
$100 to $149	40 102	31 862	19 497	15 905	3 592	5 436	6 929	8 240	2 161	1 224	68
$150 to $199	34 663	25 353	14 892	12 084	2 808	4 482	5 979	9 310	2 017	1 134	131
$200 to $249	44 918	31 657	18 572	14 832	3 740	6 406	6 679	13 261	2 263	1 147	86
$250 to $299	54 675	37 314	22 828	17 567	5 261	7 084	7 402	17 361	2 756	1 284	181
$300 to $349	65 729	47 590	31 715	22 218	9 497	8 956	6 919	18 139	2 497	1 166	158
$350 to $399	68 562	52 986	39 004	23 340	15 664	8 056	5 926	15 576	1 909	909	93
$400 to $449	77 831	65 200	53 441	24 521	28 920	7 336	4 423	12 631	1 566	686	117
$450 to $499	78 081	68 943	60 270	21 936	38 334	5 562	3 111	9 138	1 129	454	48
$500 to $549	69 638	63 175	57 091	16 833	40 258	3 564	2 520	6 463	724	235	47
$550 to $599	58 426	53 745	49 703	11 718	37 985	2 405	1 637	4 681	531	153	28
$600 to $649	43 799	40 573	38 201	8 982	29 219	1 488	884	3 226	271	105	17
$650 to $699	31 862	29 879	28 302	5 985	22 317	976	601	1 983	161	41	–
$700 to $749	22 385	20 499	19 607	3 993	15 614	543	349	1 886	78	30	17
$750 to $999	40 458	36 956	35 281	8 049	27 232	1 079	596	3 502	163	41	31
$1,000 or more	12 753	11 779	11 179	3 270	7 909	370	230	974	24	17	7
No cash rent	41 426	19 784	13 394	6 140	7 254	2 972	3 418	21 642	1 876	1 632	277
Median (dollars)	433	455	486	386	544	341	289	336	290	273	311
Mean (dollars)	442	459	489	398	560	351	307	361	305	285	343

TIPSII [UPF] GH213 CENSUS90 71580800 07/28/93 10:47 AM MACHINE: C DATA:CENSUS90*H2TIPSDA13. 07/15/93 19:28:06 TAPE: NONE FRAME: 65
TSF:CENSUS90*92. 07/27/93 11:53:14 UTF:CENSUS90*93. 07/27/93 11:53:14 META:CENSUS90*H2TABLES13. 07/27/93 12:25:49

Table 16. **Household Income Characteristics: 1990**

[Data based on sample and subject to sampling variability, see text. For definitions of terms and meanings of symbols, see text]

State Urban and Rural and Size of Place	The State	Urban						Rural			Rural farm
		Total	Inside urbanized area			Outside urbanized area		Total	Place of 1,000 to 2,499	Place of less than 1,000	
			Total	Central place	Urban fringe	Place of 10,000 or more	Place of 2,500 to 9,999				
Specified owner-occupied housing units	**1 153 109**	**768 061**	**619 147**	**178 616**	**440 531**	**66 374**	**82 540**	**385 048**	**31 461**	**19 787**	**4 535**
HOUSEHOLD INCOME IN 1989 BY SELECTED MONTHLY OWNER COSTS AS A PERCENTAGE OF HOUSEHOLD INCOME IN 1989											
All income levels	1 153 109	768 061	619 147	178 616	440 531	66 374	82 540	385 048	31 461	19 787	4 535
Less than 10 percent	228 638	141 488	105 873	37 699	68 174	14 960	20 655	87 150	8 374	5 635	1 139
10 to 14 percent	202 547	132 856	104 973	32 902	72 071	12 098	15 785	69 691	6 079	3 951	799
15 to 19 percent	208 852	140 814	116 508	30 468	86 040	11 255	13 051	68 038	5 150	3 065	749
20 to 24 percent	170 060	115 604	97 429	21 993	75 436	8 869	9 306	54 456	3 519	2 174	503
25 to 29 percent	113 084	78 239	65 337	15 027	50 310	5 923	6 979	34 845	2 400	1 403	370
30 to 34 percent	68 011	47 264	39 295	10 166	29 129	3 443	4 526	20 747	1 474	864	186
35 to 49 percent	83 895	57 852	47 308	13 906	33 402	4 774	5 770	26 043	1 965	1 256	323
50 percent or more	70 209	49 093	38 883	14 756	24 127	4 511	5 699	21 116	2 166	1 211	415
Not computed	7 813	4 851	3 541	1 699	1 842	541	769	2 962	334	228	51
Median	18.4	18.8	19.2	17.9	19.6	17.6	16.7	17.5	16.1	15.3	17.0
Less than $20,000	262 361	159 136	106 623	51 578	55 045	21 092	31 421	103 225	12 693	8 797	1 716
Less than 20 percent	89 830	48 771	29 799	15 411	14 388	7 356	11 616	41 059	5 259	3 841	556
20 to 24 percent	27 678	16 462	10 374	5 331	5 043	2 577	3 511	11 216	1 390	1 120	174
25 to 29 percent	23 138	13 729	8 466	4 350	4 116	2 090	3 173	9 409	1 150	833	191
30 to 34 percent	18 946	11 761	7 512	3 765	3 747	1 589	2 660	7 185	942	605	103
35 percent or more	95 309	63 745	47 061	21 091	25 970	6 957	9 727	31 564	3 626	2 178	648
Not computed	7 460	4 668	3 411	1 630	1 781	523	734	2 792	326	220	44
Median	27.1	29.4	32.0	29.9	34.1	25.8	25.3	24.1	23.3	22.0	27.8
$20,000 to $34,999	253 766	159 615	124 033	41 243	82 790	15 716	19 866	94 151	7 498	5 038	1 065
Less than 20 percent	127 064	74 836	52 603	22 134	30 469	9 360	12 873	52 228	5 071	3 691	698
20 to 24 percent	33 271	20 409	15 835	5 809	10 026	2 047	2 527	12 862	973	529	164
25 to 29 percent	30 777	20 441	16 714	4 848	11 866	1 717	2 010	10 336	693	388	102
30 to 34 percent	23 911	16 302	14 120	3 591	10 529	991	1 191	7 609	368	191	40
35 percent or more	38 684	27 605	24 739	4 853	19 886	1 601	1 265	11 079	385	237	61
Not computed	59	22	22	8	14	–	–	37	8	2	–
Median	20.0	21.2	23.0	18.7	25.4	16.9	15.3	17.9	14.2	12.6	15.8
$35,000 to $49,999	242 070	157 680	131 499	33 836	97 663	11 551	14 630	84 390	5 766	3 295	823
Less than 20 percent	134 349	81 786	63 519	22 203	41 316	7 599	10 668	52 563	4 404	2 689	608
20 to 24 percent	49 372	33 240	29 292	5 656	23 636	1 949	1 999	16 132	762	382	108
25 to 29 percent	32 277	23 062	20 775	3 129	17 646	1 082	1 205	9 215	401	147	45
30 to 34 percent	14 504	10 810	9 886	1 493	8 393	519	405	3 694	116	41	40
35 percent or more	11 524	8 745	7 997	1 341	6 656	395	353	2 779	83	36	15
Not computed	44	37	30	14	16	7	–	7	–	–	7
Median	18.6	19.5	20.4	16.3	21.6	16.0	14.0	17.0	13.3	12.4	13.4
$50,000 or more	394 912	291 630	256 992	51 959	205 033	18 015	16 623	103 282	5 504	2 657	931
Less than 20 percent	288 794	209 765	181 433	41 321	140 112	13 998	14 334	79 029	4 869	2 430	825
20 to 24 percent	59 739	45 493	41 928	5 197	36 731	2 296	1 269	14 246	394	143	57
25 to 29 percent	26 892	21 007	19 382	2 700	16 682	1 034	591	5 885	156	35	32
30 to 34 percent	10 650	8 391	7 777	1 317	6 460	344	270	2 259	48	27	3
35 percent or more	8 587	6 850	6 394	1 377	5 017	332	124	1 737	37	16	14
Not computed	250	124	78	47	31	11	35	126	–	6	–
Median	15.2	15.5	15.9	13.2	16.5	13.4	11.0	14.2	10.0	10.0–	11.2
Specified renter-occupied housing units	**808 365**	**656 960**	**526 753**	**229 131**	**297 622**	**69 119**	**61 088**	**151 405**	**21 084**	**10 730**	**1 331**
HOUSEHOLD INCOME IN 1989 BY GROSS RENT AS A PERCENTAGE OF HOUSEHOLD INCOME IN 1989											
All income levels	808 365	656 960	526 753	229 131	297 622	69 119	61 088	151 405	21 084	10 730	1 331
Less than 10 percent	32 679	23 404	17 094	9 045	8 049	3 152	3 158	9 275	1 110	750	93
10 to 14 percent	88 052	68 520	53 616	21 739	31 877	7 629	7 275	19 532	2 398	1 330	180
15 to 19 percent	125 328	103 851	85 501	32 549	52 952	9 565	8 785	21 477	2 909	1 343	119
20 to 24 percent	115 860	98 452	81 514	29 729	51 785	9 418	7 520	17 408	2 516	1 040	177
25 to 29 percent	92 610	79 127	64 728	26 637	38 091	7 602	6 797	13 483	2 230	963	92
30 to 34 percent	65 638	55 932	45 350	19 319	26 031	5 640	4 942	9 706	1 756	756	35
35 to 49 percent	99 532	84 021	67 365	30 454	36 911	8 895	7 761	15 511	2 442	1 143	88
50 percent or more	133 828	112 635	89 447	47 972	41 475	12 963	10 225	21 193	3 484	1 597	216
Not computed	54 838	31 018	22 138	11 687	10 451	4 255	4 625	23 820	2 239	1 808	331
Median	25.8	26.2	26.1	27.9	24.9	26.8	26.1	23.9	26.1	25.0	23.1
Less than $10,000	220 513	174 826	123 305	83 195	40 110	25 527	25 994	45 687	8 629	4 319	454
Less than 20 percent	10 330	8 563	5 867	4 796	1 071	1 043	1 653	1 767	425	249	3
20 to 24 percent	10 562	8 720	5 512	4 341	1 171	1 413	1 795	1 842	546	253	22
25 to 29 percent	15 696	13 185	8 213	6 742	1 471	2 278	2 694	2 511	829	409	27
30 to 34 percent	14 244	11 477	6 977	5 796	1 181	1 937	2 563	2 767	867	327	9
35 percent or more	140 994	114 784	83 645	53 403	30 242	16 377	14 762	26 210	4 762	2 257	207
Not computed	28 687	18 097	13 091	8 117	4 974	2 479	2 527	10 590	1 200	824	186
Median	50.0+	50.0+	50.0+	50.0+	50.0+	50.0+	43.3	50.0+	45.5	45.0	50.0+
$10,000 to $19,999	194 050	152 223	118 777	57 295	61 482	18 261	15 185	41 827	5 672	2 963	390
Less than 20 percent	23 960	15 968	9 413	7 675	1 738	2 832	3 723	7 992	1 289	831	95
20 to 24 percent	22 732	16 132	10 035	7 174	2 861	3 232	2 865	6 600	1 028	466	53
25 to 29 percent	30 012	23 235	16 904	10 038	6 866	3 456	2 875	6 777	1 032	423	65
30 to 34 percent	30 131	24 798	19 929	9 438	10 491	2 958	1 911	5 333	799	385	26
35 percent or more	76 572	67 367	59 344	21 450	37 894	5 074	2 949	9 205	1 091	462	75
Not computed	10 643	4 723	3 152	1 520	1 632	709	862	5 920	433	396	76
Median	32.5	33.7	35.5	31.6	39.0	28.9	26.0	27.5	26.5	24.9	25.7
$20,000 to $34,999	224 913	184 285	155 468	54 081	101 387	15 855	12 962	40 628	4 576	2 312	344
Less than 20 percent	79 347	56 977	40 990	22 503	18 487	8 174	7 813	22 370	2 814	1 458	191
20 to 24 percent	60 595	53 357	46 610	14 696	31 914	4 251	2 496	7 238	851	292	91
25 to 29 percent	40 922	37 312	34 422	8 658	25 764	1 715	1 175	3 610	347	127	–
30 to 34 percent	19 623	18 128	16 984	3 686	13 298	704	440	1 495	90	44	–
35 percent or more	14 893	13 704	13 047	3 331	9 716	398	259	1 189	73	21	17
Not computed	9 533	4 807	3 415	1 207	2 208	613	779	4 726	401	370	45
Median	22.3	23.1	23.8	21.3	24.9	19.4	17.9	18.0	17.5	16.3	16.8
$35,000 or more	168 889	145 626	129 203	34 560	94 643	9 476	6 947	23 263	2 207	1 136	143
Less than 20 percent	132 422	114 267	99 941	28 359	71 582	8 297	6 029	18 155	1 889	885	103
20 to 24 percent	21 971	20 243	19 357	3 518	15 839	522	364	1 728	91	29	11
25 to 29 percent	5 980	5 395	5 189	1 199	3 990	153	53	585	22	4	–
30 to 34 percent	1 640	1 529	1 460	399	1 061	41	28	111	–	–	–
35 percent or more	901	801	776	242	534	9	16	100	–	–	5
Not computed	5 975	3 391	2 480	843	1 637	454	457	2 584	205	218	24
Median	15.4	15.7	16.1	14.6	16.6	12.9	12.5	13.0	12.3	11.2	10.8

TIPSII [UPF] GH213 CENSUS90 71580800 07/28/93 10:47 AM MACHINE: C DATA:CENSUS90*H2TIPSDA13. 07/15/93 19:28:06 TAPE: NONE FRAME: 66
TSF:CENSUS90*92. 07/27/93 11:53:14 UTF:CENSUS90*93. 07/27/93 11:53:14 META:CENSUS90*H2TABLES13. 07/27/93 12:25:49

Table 17. Occupancy, Fuel, and Structural Characteristics of Housing Units With a White Householder: 1990

[Data based on sample and subject to sampling variability, see text. For definitions of terms and meanings of symbols, see text]

State Urban and Rural and Size of Place	The State	Urban						Rural			Rural farm
		Total	Inside urbanized area			Outside urbanized area		Total	Place of 1,000 to 2,499	Place of less than 1,000	
			Total	Central place	Urban fringe	Place of 10,000 or more	Place of 2,500 to 9,999				
Occupied housing units	**1 759 318**	**1 048 273**	**845 503**	**226 081**	**619 422**	**93 071**	**109 699**	**711 045**	**45 187**	**30 774**	**24 343**
TENURE											
Owner-occupied housing units	1 258 392	677 051	547 869	124 557	423 312	55 341	73 841	581 341	31 553	23 017	22 414
Renter-occupied housing units	500 926	371 222	297 634	101 524	196 110	37 730	35 858	129 704	13 634	7 757	1 929
YEAR STRUCTURE BUILT											
Owner-occupied housing units	**1 258 392**	**677 051**	**547 869**	**124 557**	**423 312**	**55 341**	**73 841**	**581 341**	**31 553**	**23 017**	**22 414**
1989 to March 1990	46 207	17 309	13 520	1 139	12 381	1 458	2 331	28 898	655	547	433
1985 to 1988	210 579	98 308	85 105	7 797	77 308	5 909	7 294	112 271	3 233	2 107	1 874
1980 to 1984	169 425	87 353	76 943	7 467	69 476	4 773	5 637	82 072	2 825	1 880	1 921
1970 to 1979	311 325	153 445	129 571	16 746	112 825	10 353	13 521	157 880	6 529	4 644	5 197
1960 to 1969	209 584	127 740	103 758	24 135	79 623	10 225	13 757	81 844	5 400	3 787	3 830
1950 to 1959	146 854	98 940	76 055	30 210	45 845	9 894	12 991	47 914	4 617	2 864	3 014
1940 to 1949	70 710	43 372	30 409	15 779	14 630	5 580	7 383	27 338	2 729	1 949	2 091
1939 or earlier	93 708	50 584	32 508	21 284	11 224	7 149	10 927	43 124	5 565	5 239	4 054
Renter-occupied housing units	**500 926**	**371 222**	**297 634**	**101 524**	**196 110**	**37 730**	**35 858**	**129 704**	**13 634**	**7 757**	**1 929**
1989 to March 1990	14 139	9 988	7 563	1 272	6 291	1 068	1 357	4 151	280	139	14
1985 to 1988	90 562	71 099	59 944	10 748	49 196	5 823	5 332	19 463	1 989	795	83
1980 to 1984	81 753	62 877	50 531	11 860	38 671	6 645	5 701	18 876	1 961	963	150
1970 to 1979	116 065	83 423	68 024	19 984	48 040	8 690	6 709	32 642	2 922	1 615	337
1960 to 1969	75 921	57 008	46 812	17 549	29 263	5 009	5 187	18 913	1 999	1 218	224
1950 to 1959	48 303	36 102	27 867	14 359	13 508	4 058	4 177	12 201	1 477	880	308
1940 to 1949	31 029	22 586	16 212	10 237	5 975	3 033	3 341	8 443	1 161	713	229
1939 or earlier	43 154	28 139	20 681	15 515	5 166	3 404	4 054	15 015	1 845	1 434	584
BEDROOMS											
Owner-occupied housing units	**1 258 392**	**677 051**	**547 869**	**124 557**	**423 312**	**55 341**	**73 841**	**581 341**	**31 553**	**23 017**	**22 414**
None	1 135	298	224	70	154	21	53	837	31	21	20
1	18 627	8 433	6 643	2 492	4 151	598	1 192	10 194	423	400	158
2	255 443	118 372	90 767	30 051	60 716	9 990	17 615	137 071	8 459	6 660	3 872
3	714 703	369 416	293 679	66 222	227 457	31 971	43 766	345 287	18 596	12 737	13 655
4	220 906	147 838	127 963	20 301	107 662	10 649	9 226	73 068	3 348	2 547	3 723
5 or more	47 578	32 694	28 593	5 421	23 172	2 112	1 989	14 884	696	652	986
Renter-occupied housing units	**500 926**	**371 222**	**297 634**	**101 524**	**196 110**	**37 730**	**35 858**	**129 704**	**13 634**	**7 757**	**1 929**
None	8 768	8 015	7 045	4 048	2 997	591	379	753	93	30	10
1	110 263	98 410	81 430	35 034	46 396	9 397	7 583	11 853	2 087	813	83
2	230 834	168 172	133 538	42 019	91 519	17 569	17 065	62 662	6 696	3 696	544
3	129 273	82 125	64 040	17 454	46 586	8 663	9 422	47 148	3 997	2 713	988
4	19 019	12 966	10 427	2 626	7 801	1 339	1 200	6 053	628	411	257
5 or more	2 769	1 534	1 154	343	811	171	209	1 235	133	94	47
SOURCE OF WATER											
Public system or private company	1 384 143	1 030 079	831 456	224 833	606 623	91 660	106 963	354 064	42 417	27 146	3 305
Individual drilled well	300 828	15 890	12 384	1 068	11 316	1 239	2 267	284 938	2 216	2 800	17 549
Individual dug well	62 272	1 913	1 335	123	1 212	172	406	60 359	438	650	3 060
Some other source	12 075	391	328	57	271	–	63	11 684	116	178	429
SEWAGE DISPOSAL											
Public sewer	964 422	867 476	688 068	218 110	469 958	85 756	93 652	96 946	29 502	9 457	525
Septic tank or cesspool	781 502	179 137	156 076	7 714	148 362	7 211	15 850	602 365	15 403	21 022	23 205
Other means	13 394	1 660	1 359	257	1 102	104	197	11 734	282	295	613
KITCHEN FACILITIES											
Complete kitchen facilities	1 752 720	1 045 262	843 256	225 065	618 191	92 749	109 257	707 458	44 983	30 583	24 277
Lacking complete kitchen facilities	6 598	3 011	2 247	1 016	1 231	322	442	3 587	204	191	66
HOUSE HEATING FUEL											
Utility gas	915 818	748 215	631 274	158 909	472 365	50 469	66 472	167 603	20 963	9 834	1 850
Bottled, tank, or LP gas	254 718	24 796	14 488	2 928	11 560	3 876	6 432	229 922	7 756	10 175	10 696
Electricity	482 446	258 140	188 452	61 220	127 232	36 720	32 968	224 306	13 045	7 709	6 691
Fuel oil, kerosene, etc.	27 666	6 986	4 899	1 366	3 533	928	1 159	20 680	1 251	835	718
Coal or coke	328	157	157	33	124	–	–	171	6	8	–
Wood	74 377	7 857	4 571	642	3 929	862	2 424	66 520	2 020	2 110	4 295
Solar energy	296	126	105	16	89	–	21	170	2	10	14
Other fuel	1 278	724	624	400	224	30	70	554	61	39	36
No fuel used	2 391	1 272	933	567	366	186	153	1 119	83	54	43
VEHICLES AVAILABLE											
None	93 288	60 177	41 943	20 917	21 026	7 841	10 393	33 111	4 073	2 638	466
1	506 277	334 959	263 869	88 043	175 826	33 285	37 805	171 318	14 978	9 925	3 556
2	744 792	443 069	366 305	83 372	282 933	35 499	41 265	301 723	17 082	11 303	9 258
3	293 974	153 009	126 157	25 220	100 937	11 865	14 987	140 965	6 529	4 784	6 241
4	88 649	43 015	35 546	6 490	29 056	3 467	4 002	45 634	1 897	1 542	3 106
5 or more	32 338	14 044	11 683	2 039	9 644	1 114	1 247	18 294	628	582	1 716
YEAR HOUSEHOLDER MOVED INTO UNIT											
Owner-occupied housing units	**1 258 392**	**677 051**	**547 869**	**124 557**	**423 312**	**55 341**	**73 841**	**581 341**	**31 553**	**23 017**	**22 414**
1989 to March 1990	133 393	67 379	55 506	10 325	45 181	5 314	6 559	66 014	2 404	1 857	912
1985 to 1988	366 199	196 888	167 443	29 422	138 021	13 378	16 067	169 311	6 932	4 683	3 387
1980 to 1984	201 869	107 915	90 422	17 147	73 275	7 582	9 911	93 954	4 548	3 235	2 846
1970 to 1979	279 689	149 072	121 414	26 816	94 598	11 561	16 097	130 617	7 045	5 343	5 557
1960 to 1969	146 748	86 912	67 061	20 240	46 821	8 102	11 749	59 836	4 517	3 364	3 698
1959 or earlier	130 494	68 885	46 023	20 607	25 416	9 404	13 458	61 609	6 107	4 535	6 014
Renter-occupied housing units	**500 926**	**371 222**	**297 634**	**101 524**	**196 110**	**37 730**	**35 858**	**129 704**	**13 634**	**7 757**	**1 929**
1989 to March 1990	256 781	195 027	158 169	50 956	107 213	19 855	17 003	61 754	6 310	3 323	470
1985 to 1988	165 226	123 474	100 312	33 103	67 209	11 695	11 467	41 752	4 600	2 598	559
1980 to 1984	41 634	29 559	22 379	9 402	12 977	3 536	3 644	12 075	1 186	788	264
1970 to 1979	24 150	16 478	12 493	5 721	6 772	1 694	2 291	7 672	978	586	294
1960 to 1969	6 926	4 049	2 720	1 423	1 297	504	825	2 877	305	193	113
1959 or earlier	6 209	2 635	1 561	919	642	446	628	3 574	255	269	229
PLUMBING FACILITIES BY PERSONS PER ROOM											
Owner-occupied housing units	**1 258 392**	**677 051**	**547 869**	**124 557**	**423 312**	**55 341**	**73 841**	**581 341**	**31 553**	**23 017**	**22 414**
Lacking complete plumbing facilities	5 070	1 257	795	208	587	178	284	3 813	152	135	125
1.01 or more	170	15	15	7	8	–	–	155	14	3	–
Renter-occupied housing units	**500 926**	**371 222**	**297 634**	**101 524**	**196 110**	**37 730**	**35 858**	**129 704**	**13 634**	**7 757**	**1 929**
Lacking complete plumbing facilities	3 099	1 107	828	370	458	104	175	1 992	85	93	25
1.01 or more	275	94	56	42	14	23	15	181	–	7	11

TIPSII [UPF] GH213 CENSUS90 71580800 07/28/93 10:47 AM MACHINE: C DATA:CENSUS90*H2TIPSDA13. 07/15/93 19:28:06 TAPE: NONE FRAME: 67
TSF:CENSUS90*92. 07/27/93 11:53:14 UTF:CENSUS90*93. 07/27/93 11:53:14 META:CENSUS90*H2TABLES13. 07/27/93 12:25:49

Table 18. Occupancy, Fuel, and Structural Characteristics of Housing Units With a Black Householder: 1990

[Data based on sample and subject to sampling variability, see text. For definitions of terms and meanings of symbols, see text]

State Urban and Rural and Size of Place	The State	Urban						Rural			Rural farm
			Inside urbanized area			Outside urbanized area					
		Total	Total	Central place	Urban fringe	Place of 10,000 or more	Place of 2,500 to 9,999	Total	Place of 1,000 to 2,499	Place of less than 1,000	
Occupied housing units	**572 949**	**454 896**	**357 774**	**199 092**	**158 682**	**48 174**	**48 948**	**118 053**	**17 947**	**9 336**	**4 319**
TENURE											
Owner-occupied housing units	263 825	182 521	140 874	74 689	66 185	17 866	23 781	81 304	10 491	6 062	3 488
Renter-occupied housing units	309 124	272 375	216 900	124 403	92 497	30 308	25 167	36 749	7 456	3 274	831
YEAR STRUCTURE BUILT											
Owner-occupied housing units	**263 825**	**182 521**	**140 874**	**74 689**	**66 185**	**17 866**	**23 781**	**81 304**	**10 491**	**6 062**	**3 488**
1989 to March 1990	6 857	3 742	2 875	550	2 325	324	543	3 115	282	158	151
1985 to 1988	27 657	16 793	13 514	2 538	10 976	1 315	1 964	10 864	915	642	475
1980 to 1984	24 582	13 617	9 579	1 877	7 702	1 645	2 393	10 965	1 184	706	408
1970 to 1979	63 947	37 656	27 118	9 443	17 675	4 200	6 338	26 291	3 082	1 900	1 143
1960 to 1969	55 588	42 293	34 921	19 605	15 316	3 236	4 136	13 295	1 849	1 048	505
1950 to 1959	41 837	34 315	27 587	19 256	8 331	3 057	3 671	7 522	1 325	551	372
1940 to 1949	21 115	17 008	13 079	10 600	2 479	1 570	2 359	4 107	865	419	169
1939 or earlier	22 242	17 097	12 201	10 820	1 381	2 519	2 377	5 145	989	638	265
Renter-occupied housing units	**309 124**	**272 375**	**216 900**	**124 403**	**92 497**	**30 308**	**25 167**	**36 749**	**7 456**	**3 274**	**831**
1989 to March 1990	5 591	4 680	3 354	887	2 467	751	575	911	165	61	2
1985 to 1988	27 954	23 791	18 504	4 408	14 096	2 906	2 381	4 163	847	356	48
1980 to 1984	33 262	28 444	21 016	8 032	12 984	4 030	3 398	4 818	1 131	387	88
1970 to 1979	80 920	72 064	58 543	26 785	31 758	7 535	5 986	8 856	1 773	691	275
1960 to 1969	64 770	58 872	49 793	30 520	19 273	4 681	4 398	5 898	1 292	543	110
1950 to 1959	42 471	38 233	29 522	22 615	6 907	4 960	3 751	4 238	914	489	88
1940 to 1949	27 500	24 695	19 782	16 622	3 160	2 682	2 231	2 805	516	251	53
1939 or earlier	26 656	21 596	16 386	14 534	1 852	2 763	2 447	5 060	818	496	167
BEDROOMS											
Owner-occupied housing units	**263 825**	**182 521**	**140 874**	**74 689**	**66 185**	**17 866**	**23 781**	**81 304**	**10 491**	**6 062**	**3 488**
None	670	395	369	263	106	–	26	275	31	13	–
1	8 752	6 017	4 103	2 732	1 371	839	1 075	2 735	481	299	150
2	58 881	39 355	28 838	19 651	9 187	4 483	6 034	19 526	2 872	1 702	883
3	149 448	103 562	79 398	40 584	38 814	10 591	13 573	45 886	5 768	3 307	1 905
4	38 602	27 949	23 668	9 272	14 396	1 649	2 632	10 653	1 096	588	439
5 or more	7 472	5 243	4 498	2 187	2 311	304	441	2 229	243	153	111
Renter-occupied housing units	**309 124**	**272 375**	**216 900**	**124 403**	**92 497**	**30 308**	**25 167**	**36 749**	**7 456**	**3 274**	**831**
None	8 684	8 182	7 271	4 612	2 659	460	451	502	132	58	6
1	72 521	67 387	55 445	33 841	21 604	6 397	5 545	5 134	1 534	606	113
2	144 924	127 932	102 785	56 591	46 194	13 635	11 512	16 992	3 337	1 560	336
3	71 652	59 433	44 448	25 095	19 353	8 410	6 575	12 219	2 170	895	314
4	9 710	8 094	5 902	3 561	2 341	1 244	948	1 616	239	145	49
5 or more	1 633	1 347	1 049	703	346	162	136	286	44	10	13
SOURCE OF WATER											
Public system or private company	513 763	452 643	356 403	198 682	157 721	47 857	48 383	61 120	17 441	8 460	1 616
Individual drilled well	43 096	1 694	1 042	278	764	235	417	41 402	376	593	1 892
Individual dug well	14 231	340	196	51	145	39	105	13 891	81	249	751
Some other source	1 859	219	133	81	52	43	43	1 640	49	34	60
SEWAGE DISPOSAL											
Public sewer	469 855	434 445	342 742	194 616	148 126	46 602	45 101	35 410	14 574	3 767	853
Septic tank or cesspool	92 122	18 059	13 243	3 325	9 918	1 363	3 453	74 063	3 044	5 030	3 075
Other means	10 972	2 392	1 789	1 151	638	209	394	8 580	329	539	391
KITCHEN FACILITIES											
Complete kitchen facilities	562 952	450 870	355 366	197 204	158 162	47 557	47 947	112 082	17 368	8 840	4 140
Lacking complete kitchen facilities	9 997	4 026	2 408	1 888	520	617	1 001	5 971	579	496	179
HOUSE HEATING FUEL											
Utility gas	326 774	300 785	243 934	146 578	97 356	29 155	27 696	25 989	7 365	2 010	685
Bottled, tank, or LP gas	70 095	18 867	7 531	3 987	3 544	3 942	7 394	51 228	5 548	4 301	2 054
Electricity	149 758	125 922	102 218	45 782	56 436	13 180	10 524	23 836	3 384	1 665	810
Fuel oil, kerosene, etc.	7 534	3 629	1 562	1 016	546	796	1 271	3 905	484	342	155
Coal or coke	107	66	37	27	10	19	10	41	–	2	–
Wood	16 087	3 518	849	487	362	819	1 850	12 569	1 069	981	605
Solar energy	199	154	106	84	22	16	32	45	6	6	–
Other fuel	742	572	443	389	54	82	47	170	18	6	2
No fuel used	1 653	1 383	1 094	742	352	165	124	270	73	23	8
VEHICLES AVAILABLE											
None	148 168	123 128	89 903	69 266	20 637	16 073	17 152	25 040	6 244	2 820	608
1	211 838	171 765	134 999	71 213	63 786	18 823	17 943	40 073	6 353	3 239	1 465
2	141 355	109 624	91 028	39 503	51 525	9 369	9 227	31 731	3 569	2 092	1 221
3	51 612	37 060	30 801	13 882	16 919	2 901	3 358	14 552	1 253	825	593
4	14 883	10 203	8 548	4 045	4 503	775	880	4 680	344	258	319
5 or more	5 093	3 116	2 495	1 183	1 312	233	388	1 977	184	102	113
YEAR HOUSEHOLDER MOVED INTO UNIT											
Owner-occupied housing units	**263 825**	**182 521**	**140 874**	**74 689**	**66 185**	**17 866**	**23 781**	**81 304**	**10 491**	**6 062**	**3 488**
1989 to March 1990	25 047	17 515	14 535	4 573	9 962	1 330	1 650	7 532	746	416	354
1985 to 1988	57 684	39 931	33 205	10 982	22 223	2 994	3 732	17 753	1 752	1 157	706
1980 to 1984	37 267	24 378	18 878	7 916	10 962	2 274	3 226	12 889	1 592	931	468
1970 to 1979	75 631	52 902	41 116	23 470	17 646	4 923	6 863	22 729	2 859	1 769	1 022
1960 to 1969	34 872	25 037	18 966	15 838	3 128	2 589	3 482	9 835	1 631	796	393
1959 or earlier	33 324	22 758	14 174	11 910	2 264	3 756	4 828	10 566	1 911	993	545
Renter-occupied housing units	**309 124**	**272 375**	**216 900**	**124 403**	**92 497**	**30 308**	**25 167**	**36 749**	**7 456**	**3 274**	**831**
1989 to March 1990	133 826	122 156	101 120	48 046	53 074	12 299	8 737	11 670	2 428	928	211
1985 to 1988	102 705	91 117	72 593	41 562	31 031	10 331	8 193	11 588	2 580	1 009	233
1980 to 1984	34 400	29 238	21 448	16 098	5 350	3 895	3 895	5 162	1 115	506	144
1970 to 1979	24 842	20 271	15 262	12 678	2 584	2 442	2 567	4 571	762	436	108
1960 to 1969	7 705	6 030	4 317	4 023	294	759	954	1 675	296	219	58
1959 or earlier	5 646	3 563	2 160	1 996	164	582	821	2 083	275	176	77
PLUMBING FACILITIES BY PERSONS PER ROOM											
Owner-occupied housing units	**263 825**	**182 521**	**140 874**	**74 689**	**66 185**	**17 866**	**23 781**	**81 304**	**10 491**	**6 062**	**3 488**
Lacking complete plumbing facilities	4 931	1 295	690	440	250	169	436	3 636	286	257	158
1.01 or more	715	109	34	13	21	15	60	606	52	51	28
Renter-occupied housing units	**309 124**	**272 375**	**216 900**	**124 403**	**92 497**	**30 308**	**25 167**	**36 749**	**7 456**	**3 274**	**831**
Lacking complete plumbing facilities	9 472	3 572	1 869	1 409	460	605	1 098	5 900	504	619	146
1.01 or more	2 168	784	368	341	27	173	243	1 384	100	143	37

TIPSII [UPF] GH213 CENSUS90 71580800 07/28/93 10:47 AM MACHINE: C DATA:CENSUS90*H2TIPSDA13. 07/15/93 19:28:06 TAPE: NONE FRAME: 68
TSF:CENSUS90*92. 07/27/93 11:53:14 UTF:CENSUS90*93. 07/27/93 11:53:14 META:CENSUS90*H2TABLES13. 07/27/93 12:25:49

Table 19. **Occupancy, Fuel, and Structural Characteristics of Housing Units With an American Indian, Eskimo, or Aleut Householder: 1990**

[Data based on sample and subject to sampling variability, see text. For definitions of terms and meanings of symbols, see text]

State Urban and Rural and Size of Place	The State	Urban						Rural			Rural farm
			Inside urbanized area			Outside urbanized area					
		Total	Total	Central place	Urban fringe	Place of 10,000 or more	Place of 2,500 to 9,999	Total	Place of 1,000 to 2,499	Place of less than 1,000	
Occupied housing units	**5 274**	**3 240**	**2 684**	**933**	**1 751**	**283**	**273**	**2 034**	**118**	**74**	**51**
TENURE											
Owner-occupied housing units	2 784	1 395	1 188	386	802	70	137	1 389	52	48	26
Renter-occupied housing units	2 490	1 845	1 496	547	949	213	136	645	66	26	25
YEAR STRUCTURE BUILT											
Owner-occupied housing units	**2 784**	**1 395**	**1 188**	**386**	**802**	**70**	**137**	**1 389**	**52**	**48**	**26**
1989 to March 1990	165	60	31	–	31	13	16	105	–	–	–
1985 to 1988	445	168	155	16	139	–	13	277	–	4	7
1980 to 1984	434	230	219	19	200	11	–	204	9	6	10
1970 to 1979	759	288	244	44	200	–	44	471	19	12	7
1960 to 1969	364	199	175	59	116	12	12	165	15	4	–
1950 to 1959	309	247	194	111	83	21	32	62	–	7	–
1940 to 1949	80	50	44	24	20	–	6	30	–	4	–
1939 or earlier	228	153	126	113	13	13	14	75	9	11	2
Renter-occupied housing units	**2 490**	**1 845**	**1 496**	**547**	**949**	**213**	**136**	**645**	**66**	**26**	**25**
1989 to March 1990	59	35	33	14	19	2	–	24	–	–	–
1985 to 1988	409	294	210	58	152	25	59	115	11	6	–
1980 to 1984	285	211	175	22	153	22	14	74	4	2	–
1970 to 1979	652	497	378	108	270	88	31	155	12	4	8
1960 to 1969	494	352	297	123	174	34	21	142	26	6	–
1950 to 1959	209	164	136	67	69	20	8	45	10	–	17
1940 to 1949	192	164	159	88	71	5	–	28	2	–	–
1939 or earlier	190	128	108	67	41	17	3	62	1	8	–
BEDROOMS											
Owner-occupied housing units	**2 784**	**1 395**	**1 188**	**386**	**802**	**70**	**137**	**1 389**	**52**	**48**	**26**
None	–	–	–	–	–	–	–	–	–	–	–
1	99	37	30	30	–	–	7	62	–	–	–
2	592	285	228	77	151	16	41	307	9	14	8
3	1 574	778	648	177	471	54	76	796	36	25	16
4	433	246	233	81	152	–	13	187	7	7	2
5 or more	86	49	49	21	28	–	–	37	–	2	–
Renter-occupied housing units	**2 490**	**1 845**	**1 496**	**547**	**949**	**213**	**136**	**645**	**66**	**26**	**25**
None	66	53	37	12	25	13	3	13	3	–	–
1	462	408	330	175	155	65	13	54	2	–	–
2	1 099	819	663	193	470	79	77	280	33	12	9
3	720	476	403	167	236	30	43	244	21	14	16
4	101	71	45	–	45	26	–	30	2	–	–
5 or more	42	18	18	–	18	–	–	24	5	–	–
SOURCE OF WATER											
Public system or private company	4 051	3 198	2 662	933	1 729	263	273	853	116	60	–
Individual drilled well	976	42	22	–	22	20	–	934	2	12	36
Individual dug well	198	–	–	–	–	–	–	198	–	2	15
Some other source	49	–	–	–	–	–	–	49	–	–	–
SEWAGE DISPOSAL											
Public sewer	3 071	2 818	2 315	907	1 408	243	260	253	81	26	–
Septic tank or cesspool	2 129	402	363	20	343	33	6	1 727	37	48	43
Other means	74	20	6	6	–	7	7	54	–	–	8
KITCHEN FACILITIES											
Complete kitchen facilities	5 216	3 207	2 675	924	1 751	270	262	2 009	118	74	51
Lacking complete kitchen facilities	58	33	9	9	–	13	11	25	–	–	–
HOUSE HEATING FUEL											
Utility gas	2 420	2 059	1 763	578	1 185	155	141	361	41	21	8
Bottled, tank, or LP gas	832	84	32	–	32	7	45	748	21	23	18
Electricity	1 551	1 032	841	307	534	121	70	519	27	14	8
Fuel oil, kerosene, etc.	112	41	33	33	–	–	8	71	10	2	2
Coal or coke	–	–	–	–	–	–	–	–	–	–	–
Wood	340	18	9	9	–	–	9	322	19	14	7
Solar energy	–	–	–	–	–	–	–	–	–	–	–
Other fuel	6	6	6	6	–	–	–	–	–	–	–
No fuel used	13	–	–	–	–	–	–	13	–	–	8
VEHICLES AVAILABLE											
None	564	399	268	169	99	78	53	165	9	11	9
1	1 824	1 261	1 040	383	657	129	92	563	43	22	–
2	1 764	1 018	872	258	614	51	95	746	43	23	25
3	803	408	364	108	256	25	19	395	10	14	17
4	251	118	104	15	89	–	14	133	9	4	–
5 or more	68	36	36	–	36	–	–	32	4	–	–
YEAR HOUSEHOLDER MOVED INTO UNIT											
Owner-occupied housing units	**2 784**	**1 395**	**1 188**	**386**	**802**	**70**	**137**	**1 389**	**52**	**48**	**26**
1989 to March 1990	480	249	202	40	162	13	34	231	7	1	–
1985 to 1988	921	480	421	120	301	20	39	441	12	10	9
1980 to 1984	523	224	198	78	120	10	16	299	11	8	8
1970 to 1979	620	331	283	97	186	–	48	289	9	16	7
1960 to 1969	167	75	55	30	25	20	–	92	13	6	–
1959 or earlier	73	36	29	21	8	7	–	37	–	7	2
Renter-occupied housing units	**2 490**	**1 845**	**1 496**	**547**	**949**	**213**	**136**	**645**	**66**	**26**	**25**
1989 to March 1990	1 435	1 109	912	344	568	112	85	326	30	15	8
1985 to 1988	826	571	434	141	293	86	51	255	36	8	17
1980 to 1984	124	84	84	46	38	–	–	40	–	–	–
1970 to 1979	80	65	50	16	34	15	–	15	–	–	–
1960 to 1969	18	9	9	–	9	–	–	9	–	3	–
1959 or earlier	7	7	7	–	7	–	–	–	–	–	–
PLUMBING FACILITIES BY PERSONS PER ROOM											
Owner-occupied housing units	**2 784**	**1 395**	**1 188**	**386**	**802**	**70**	**137**	**1 389**	**52**	**48**	**26**
Lacking complete plumbing facilities	31	15	15	5	10	–	–	16	–	–	–
1.01 or more	19	10	10	–	10	–	–	9	–	–	–
Renter-occupied housing units	**2 490**	**1 845**	**1 496**	**547**	**949**	**213**	**136**	**645**	**66**	**26**	**25**
Lacking complete plumbing facilities	61	33	33	24	9	–	–	28	–	–	–
1.01 or more	7	–	–	–	–	–	–	7	–	–	–

TIPSII [UPF] GH213 CENSUS90 71580800 07/28/93 10:47 AM MACHINE: C DATA:CENSUS90*H2TIPSDA13. 07/15/93 19:28:06 TAPE: NONE FRAME: 69
TSF:CENSUS90*92. 07/27/93 11:53:14 UTF:CENSUS90*93. 07/27/93 11:53:14 META:CENSUS90*H2TABLES13. 07/27/93 12:25:49

Table 20. **Occupancy, Fuel, and Structural Characteristics of Housing Units With an Asian or Pacific Islander Householder: 1990**

[Data based on sample and subject to sampling variability, see text. For definitions of terms and meanings of symbols, see text]

State Urban and Rural and Size of Place	The State	Urban						Rural			Rural farm
			Inside urbanized area			Outside urbanized area					
		Total	Total	Central place	Urban fringe	Place of 10,000 or more	Place of 2,500 to 9,999	Total	Place of 1,000 to 2,499	Place of less than 1,000	
Occupied housing units	**19 121**	**17 499**	**16 115**	**3 152**	**12 963**	**942**	**442**	**1 622**	**102**	**51**	**42**
TENURE											
Owner-occupied housing units	9 200	7 989	7 390	939	6 451	427	172	1 211	71	34	31
Renter-occupied housing units	9 921	9 510	8 725	2 213	6 512	515	270	411	31	17	11
YEAR STRUCTURE BUILT											
Owner-occupied housing units	**9 200**	**7 989**	**7 390**	**939**	**6 451**	**427**	**172**	**1 211**	**71**	**34**	**31**
1989 to March 1990	521	412	375	33	342	15	22	109	2	1	–
1985 to 1988	2 186	1 860	1 737	135	1 602	107	16	326	12	5	14
1980 to 1984	1 939	1 702	1 594	118	1 476	79	29	237	12	2	–
1970 to 1979	2 565	2 194	1 984	198	1 786	168	42	371	14	17	17
1960 to 1969	1 235	1 127	1 076	213	863	25	26	108	23	3	–
1950 to 1959	431	410	377	137	240	15	18	21	–	2	–
1940 to 1949	186	159	137	29	108	12	10	27	6	2	–
1939 or earlier	137	125	110	76	34	6	9	12	2	2	–
Renter-occupied housing units	**9 921**	**9 510**	**8 725**	**2 213**	**6 512**	**515**	**270**	**411**	**31**	**17**	**11**
1989 to March 1990	361	354	289	33	256	45	20	7	–	–	–
1985 to 1988	1 908	1 813	1 572	199	1 373	165	76	95	13	5	–
1980 to 1984	1 551	1 508	1 319	285	1 034	109	80	43	2	1	–
1970 to 1979	2 850	2 711	2 540	501	2 039	124	47	139	5	3	5
1960 to 1969	1 802	1 744	1 681	551	1 130	42	21	58	3	2	–
1950 to 1959	741	705	686	263	423	14	5	36	2	–	–
1940 to 1949	441	431	410	222	188	8	13	10	2	2	6
1939 or earlier	267	244	228	159	69	8	8	23	4	4	–
BEDROOMS											
Owner-occupied housing units	**9 200**	**7 989**	**7 390**	**939**	**6 451**	**427**	**172**	**1 211**	**71**	**34**	**31**
None	29	14	–	–	–	14	–	15	–	–	9
1	601	563	544	115	429	13	6	38	12	4	6
2	1 612	1 421	1 355	261	1 094	57	9	191	14	8	–
3	3 936	3 338	3 045	395	2 650	203	90	598	21	14	8
4	2 428	2 176	2 016	145	1 871	119	41	252	10	6	8
5 or more	594	477	430	23	407	21	26	117	14	2	–
Renter-occupied housing units	**9 921**	**9 510**	**8 725**	**2 213**	**6 512**	**515**	**270**	**411**	**31**	**17**	**11**
None	606	602	544	231	313	15	43	4	–	–	–
1	3 431	3 362	3 166	972	2 194	118	78	69	11	6	–
2	4 027	3 835	3 550	733	2 817	189	96	192	14	8	5
3	1 535	1 408	1 221	242	979	154	33	127	6	3	6
4	280	261	214	28	186	39	8	19	–	–	–
5 or more	42	42	30	7	23	–	12	–	–	–	–
SOURCE OF WATER											
Public system or private company	18 598	17 431	16 072	3 141	12 931	927	432	1 167	101	42	34
Individual drilled well	444	57	32	–	32	15	10	387	–	9	8
Individual dug well	57	–	–	–	–	–	–	57	–	–	–
Some other source	22	11	11	11	–	–	–	11	1	–	–
SEWAGE DISPOSAL											
Public sewer	16 769	16 214	14 937	3 102	11 835	884	393	555	72	22	11
Septic tank or cesspool	2 212	1 156	1 056	44	1 012	58	42	1 056	30	29	31
Other means	140	129	122	6	116	–	7	11	–	–	–
KITCHEN FACILITIES											
Complete kitchen facilities	18 980	17 365	16 007	3 136	12 871	921	437	1 615	102	51	42
Lacking complete kitchen facilities	141	134	108	16	92	21	5	7	–	–	–
HOUSE HEATING FUEL											
Utility gas	11 898	11 324	10 703	1 616	9 087	402	219	574	42	9	12
Bottled, tank, or LP gas	680	352	337	81	256	6	9	328	7	9	5
Electricity	6 301	5 696	4 984	1 422	3 562	508	204	605	53	30	8
Fuel oil, kerosene, etc.	83	42	20	–	20	12	10	41	–	–	–
Coal or coke	–	–	–	–	–	–	–	–	–	–	–
Wood	66	15	15	–	15	–	–	51	–	3	8
Solar energy	–	–	–	–	–	–	–	–	–	–	–
Other fuel	11	–	–	–	–	–	–	11	–	–	–
No fuel used	82	70	56	33	23	14	–	12	–	–	9
VEHICLES AVAILABLE											
None	781	739	677	303	374	28	34	42	19	2	–
1	6 093	5 707	5 322	1 366	3 956	241	144	386	19	16	6
2	8 679	7 907	7 186	1 106	6 080	520	201	772	27	20	28
3	2 363	2 094	1 926	247	1 679	136	32	269	28	11	8
4	885	768	731	88	643	6	31	117	6	2	–
5 or more	320	284	273	42	231	11	–	36	3	–	–
YEAR HOUSEHOLDER MOVED INTO UNIT											
Owner-occupied housing units	**9 200**	**7 989**	**7 390**	**939**	**6 451**	**427**	**172**	**1 211**	**71**	**34**	**31**
1989 to March 1990	1 799	1 535	1 412	175	1 237	89	34	264	11	1	6
1985 to 1988	4 379	3 863	3 572	359	3 213	239	52	516	10	23	25
1980 to 1984	1 735	1 520	1 408	167	1 241	65	47	215	26	2	–
1970 to 1979	1 045	874	801	182	619	34	39	171	18	6	–
1960 to 1969	185	145	145	26	119	–	–	40	6	–	–
1959 or earlier	57	52	52	30	22	–	–	5	–	2	–
Renter-occupied housing units	**9 921**	**9 510**	**8 725**	**2 213**	**6 512**	**515**	**270**	**411**	**31**	**17**	**11**
1989 to March 1990	5 914	5 659	5 232	1 316	3 916	292	135	255	18	11	6
1985 to 1988	3 550	3 424	3 084	749	2 335	223	117	126	13	4	5
1980 to 1984	357	332	314	115	199	–	18	25	–	2	–
1970 to 1979	73	68	68	20	48	–	–	5	–	–	–
1960 to 1969	19	19	19	5	14	–	–	–	–	–	–
1959 or earlier	8	8	8	8	–	–	–	–	–	–	–
PLUMBING FACILITIES BY PERSONS PER ROOM											
Owner-occupied housing units	**9 200**	**7 989**	**7 390**	**939**	**6 451**	**427**	**172**	**1 211**	**71**	**34**	**31**
Lacking complete plumbing facilities	64	55	49	–	49	6	–	9	–	–	–
1.01 or more	30	30	30	–	30	–	–	–	–	–	–
Renter-occupied housing units	**9 921**	**9 510**	**8 725**	**2 213**	**6 512**	**515**	**270**	**411**	**31**	**17**	**11**
Lacking complete plumbing facilities	72	72	72	18	54	–	–	–	–	–	–
1.01 or more	49	49	49	18	31	–	–	–	–	–	–

TIPSII [UPF] GH213 CENSUS90 71580800 07/28/93 10:47 AM MACHINE: C DATA:CENSUS90*H2TIPSDA13. 07/15/93 19:28:06 TAPE: NONE FRAME: 70
TSF:CENSUS90*92. 07/27/93 11:53:14 UTF:CENSUS90*93. 07/27/93 11:53:14 META:CENSUS90*H2TABLES13. 07/27/93 12:25:49

Table 21. Occupancy, Fuel, and Structural Characteristics of Housing Units With an Hispanic Origin Householder: 1990

[Householders of Hispanic origin may be of any race. Data based on sample and subject to sampling variability, see text. For definitions of terms and meanings of symbols, see text]

State Urban and Rural and Size of Place	The State	Urban						Rural			Rural farm
		Total	Inside urbanized area			Outside urbanized area		Total	Place of 1,000 to 2,499	Place of less than 1,000	
			Total	Central place	Urban fringe	Place of 10,000 or more	Place of 2,500 to 9,999				
Occupied housing units	**27 238**	**22 539**	**19 364**	**5 914**	**13 450**	**1 966**	**1 209**	**4 699**	**521**	**159**	**127**
TENURE											
Owner-occupied housing units	10 926	8 458	7 503	1 685	5 818	479	476	2 468	146	62	100
Renter-occupied housing units	16 312	14 081	11 861	4 229	7 632	1 487	733	2 231	375	97	27
YEAR STRUCTURE BUILT											
Owner-occupied housing units	**10 926**	**8 458**	**7 503**	**1 685**	**5 818**	**479**	**476**	**2 468**	**146**	**62**	**100**
1989 to March 1990	565	308	206	39	167	33	69	257	9	4	6
1985 to 1988	2 548	1 851	1 639	69	1 570	134	78	697	25	9	27
1980 to 1984	1 945	1 581	1 498	137	1 361	45	38	364	19	3	2
1970 to 1979	2 543	1 970	1 771	359	1 412	83	116	573	49	14	38
1960 to 1969	1 611	1 339	1 219	399	820	56	64	272	15	14	3
1950 to 1959	877	744	659	316	343	45	40	133	18	6	–
1940 to 1949	315	247	191	106	85	18	38	68	2	4	16
1939 or earlier	522	418	320	260	60	65	33	104	9	8	8
Renter-occupied housing units	**16 312**	**14 081**	**11 861**	**4 229**	**7 632**	**1 487**	**733**	**2 231**	**375**	**97**	**27**
1989 to March 1990	358	280	196	56	140	53	31	78	6	–	7
1985 to 1988	2 373	2 061	1 784	399	1 385	140	137	312	57	12	–
1980 to 1984	2 397	2 006	1 649	409	1 240	217	140	391	19	25	–
1970 to 1979	4 290	3 708	3 043	953	2 090	506	159	582	126	19	4
1960 to 1969	3 386	3 001	2 657	990	1 667	231	113	385	51	19	–
1950 to 1959	1 766	1 562	1 372	639	733	159	31	204	39	5	16
1940 to 1949	911	779	612	414	198	117	50	132	43	8	–
1939 or earlier	831	684	548	369	179	64	72	147	34	9	–
BEDROOMS											
Owner-occupied housing units	**10 926**	**8 458**	**7 503**	**1 685**	**5 818**	**479**	**476**	**2 468**	**146**	**62**	**100**
None	15	15	15	–	15	–	–	–	–	–	–
1	452	395	330	102	228	51	14	57	3	4	–
2	1 800	1 269	1 164	389	775	54	51	531	23	22	25
3	5 974	4 589	3 993	843	3 150	271	325	1 385	91	23	39
4	2 143	1 796	1 646	266	1 380	80	70	347	29	6	15
5 or more	542	394	355	85	270	23	16	148	–	7	21
Renter-occupied housing units	**16 312**	**14 081**	**11 861**	**4 229**	**7 632**	**1 487**	**733**	**2 231**	**375**	**97**	**27**
None	611	597	556	274	282	28	13	14	–	–	–
1	4 565	4 283	3 785	1 538	2 247	330	168	282	23	8	11
2	7 058	5 921	4 915	1 556	3 359	614	392	1 137	295	56	–
3	3 358	2 704	2 144	804	1 340	430	130	654	46	26	16
4	654	522	427	57	370	79	16	132	11	7	–
5 or more	66	54	34	–	34	6	14	12	–	–	–
SOURCE OF WATER											
Public system or private company	25 299	22 436	19 289	5 897	13 392	1 947	1 200	2 863	497	133	15
Individual drilled well	1 529	78	59	9	50	10	9	1 451	24	22	89
Individual dug well	349	17	8	–	8	9	–	332	–	4	23
Some other source	61	8	8	8	–	–	–	53	–	–	–
SEWAGE DISPOSAL											
Public sewer	22 036	20 631	17 654	5 797	11 857	1 869	1 108	1 405	381	59	2
Septic tank or cesspool	4 920	1 754	1 578	68	1 510	87	89	3 166	140	99	101
Other means	282	154	132	49	83	10	12	128	–	1	24
KITCHEN FACILITIES											
Complete kitchen facilities	27 070	22 426	19 271	5 859	13 412	1 951	1 204	4 644	520	156	127
Lacking complete kitchen facilities	168	113	93	55	38	15	5	55	1	3	–
HOUSE HEATING FUEL											
Utility gas	15 454	13 961	12 482	3 622	8 860	980	499	1 493	286	37	16
Bottled, tank, or LP gas	1 825	580	366	113	253	89	125	1 245	65	48	41
Electricity	9 371	7 771	6 350	2 083	4 267	881	540	1 600	154	43	31
Fuel oil, kerosene, etc.	227	117	95	53	42	9	13	110	–	9	–
Coal or coke	–	–	–	–	–	–	–	–	–	–	–
Wood	246	41	17	13	4	–	24	205	16	16	24
Solar energy	8	–	–	–	–	–	–	8	–	–	8
Other fuel	30	23	8	8	–	7	8	7	–	–	7
No fuel used	77	46	46	22	24	–	–	31	–	6	–
VEHICLES AVAILABLE											
None	2 419	2 045	1 720	837	883	192	133	374	42	16	18
1	10 116	8 606	7 185	2 670	4 515	993	428	1 510	177	60	21
2	10 485	8 653	7 566	1 711	5 855	597	490	1 832	186	56	25
3	3 007	2 327	2 090	563	1 527	131	106	680	74	22	44
4	902	699	644	113	531	46	9	203	31	5	6
5 or more	309	209	159	20	139	7	43	100	11	–	13
YEAR HOUSEHOLDER MOVED INTO UNIT											
Owner-occupied housing units	**10 926**	**8 458**	**7 503**	**1 685**	**5 818**	**479**	**476**	**2 468**	**146**	**62**	**100**
1989 to March 1990	2 099	1 563	1 321	267	1 054	111	131	536	32	12	6
1985 to 1988	4 421	3 364	3 115	479	2 636	164	85	1 057	51	22	64
1980 to 1984	1 616	1 240	1 120	232	888	71	49	376	14	7	8
1970 to 1979	1 848	1 572	1 402	379	1 023	61	109	276	38	7	13
1960 to 1969	594	462	401	197	204	36	25	132	5	6	–
1959 or earlier	348	257	144	131	13	36	77	91	6	8	9
Renter-occupied housing units	**16 312**	**14 081**	**11 861**	**4 229**	**7 632**	**1 487**	**733**	**2 231**	**375**	**97**	**27**
1989 to March 1990	10 655	9 169	7 655	2 608	5 047	1 037	477	1 486	250	62	7
1985 to 1988	4 569	3 939	3 424	1 293	2 131	317	198	630	102	23	–
1980 to 1984	669	617	517	211	306	59	41	52	14	3	–
1970 to 1979	342	298	242	94	148	44	12	44	7	4	20
1960 to 1969	26	22	17	17	–	–	5	4	2	2	–
1959 or earlier	51	36	6	6	–	30	–	15	–	3	–
PLUMBING FACILITIES BY PERSONS PER ROOM											
Owner-occupied housing units	**10 926**	**8 458**	**7 503**	**1 685**	**5 818**	**479**	**476**	**2 468**	**146**	**62**	**100**
Lacking complete plumbing facilities	84	32	24	8	16	8	–	52	15	–	–
1.01 or more	15	–	–	–	–	–	–	15	15	–	–
Renter-occupied housing units	**16 312**	**14 081**	**11 861**	**4 229**	**7 632**	**1 487**	**733**	**2 231**	**375**	**97**	**27**
Lacking complete plumbing facilities	202	128	102	48	54	–	26	74	–	3	16
1.01 or more	88	68	57	22	35	–	11	20	–	–	–

TIPSII [UPF] GH213 CENSUS90 71580800 07/28/93 10:47 AM MACHINE: C DATA:CENSUS90*H2TIPSDA13. 07/15/93 19:28:06 TAPE: NONE FRAME: 71
TSF:CENSUS90*92. 07/27/93 11:53:14 UTF:CENSUS90*93. 07/27/93 11:53:14 META:CENSUS90*H2TABLES13. 07/27/93 12:25:49

Table 22. **Occupancy, Fuel, and Structural Characteristics of Housing Units With a White, Not of Hispanic Origin Householder: 1990**

[Data based on sample and subject to sampling variability, see text. For definitions of terms and meanings of symbols, see text]

State Urban and Rural and Size of Place	The State	Urban						Rural			Rural farm
			Inside urbanized area			Outside urbanized area					
		Total	Total	Central place	Urban fringe	Place of 10,000 or more	Place of 2,500 to 9,999	Total	Place of 1,000 to 2,499	Place of less than 1,000	
Occupied housing units	**1 744 193**	**1 035 704**	**834 275**	**223 045**	**611 230**	**92 264**	**109 165**	**708 489**	**44 939**	**30 680**	**24 267**
TENURE											
Owner-occupied housing units	1 250 839	671 133	542 525	123 488	419 037	55 018	73 590	579 706	31 476	22 970	22 338
Renter-occupied housing units	493 354	364 571	291 750	99 557	192 193	37 246	35 575	128 783	13 463	7 710	1 929
YEAR STRUCTURE BUILT											
Owner-occupied housing units	**1 250 839**	**671 133**	**542 525**	**123 488**	**419 037**	**55 018**	**73 590**	**579 706**	**31 476**	**22 970**	**22 338**
1989 to March 1990	45 822	17 108	13 378	1 129	12 249	1 425	2 305	28 714	646	543	427
1985 to 1988	208 816	97 009	83 931	7 742	76 189	5 838	7 240	111 807	3 224	2 098	1 860
1980 to 1984	168 104	86 213	75 829	7 373	68 456	4 753	5 631	81 891	2 809	1 878	1 919
1970 to 1979	309 520	152 028	128 296	16 520	111 776	10 275	13 457	157 492	6 513	4 636	5 161
1960 to 1969	208 515	126 851	102 937	23 906	79 031	10 197	13 717	81 664	5 389	3 777	3 827
1950 to 1959	146 247	98 442	75 624	30 032	45 592	9 853	12 965	47 805	4 608	2 860	3 014
1940 to 1949	70 466	43 178	30 242	15 687	14 555	5 569	7 367	27 288	2 727	1 945	2 084
1939 or earlier	93 349	50 304	32 288	21 099	11 189	7 108	10 908	43 045	5 560	5 233	4 046
Renter-occupied housing units	**493 354**	**364 571**	**291 750**	**99 557**	**192 193**	**37 246**	**35 575**	**128 783**	**13 463**	**7 710**	**1 929**
1989 to March 1990	13 994	9 877	7 461	1 227	6 234	1 059	1 357	4 117	280	139	14
1985 to 1988	89 365	70 048	58 974	10 546	48 428	5 762	5 312	19 317	1 974	785	83
1980 to 1984	80 515	61 844	49 620	11 602	38 018	6 567	5 657	18 671	1 942	947	150
1970 to 1979	114 135	81 733	66 571	19 580	46 991	8 530	6 632	32 402	2 852	1 611	337
1960 to 1969	74 456	55 660	45 577	17 119	28 458	4 943	5 140	18 796	1 977	1 209	224
1950 to 1959	47 478	35 325	27 153	14 038	13 115	4 020	4 152	12 153	1 468	880	308
1940 to 1949	30 719	22 328	16 004	10 099	5 905	2 990	3 334	8 391	1 148	712	229
1939 or earlier	42 692	27 756	20 390	15 346	5 044	3 375	3 991	14 936	1 822	1 427	584
BEDROOMS											
Owner-occupied housing units	**1 250 839**	**671 133**	**542 525**	**123 488**	**419 037**	**55 018**	**73 590**	**579 706**	**31 476**	**22 970**	**22 338**
None	1 129	292	218	70	148	21	53	837	31	21	20
1	18 403	8 237	6 471	2 431	4 040	584	1 182	10 166	420	400	158
2	254 358	117 645	90 094	29 859	60 235	9 959	17 592	136 713	8 443	6 646	3 856
3	710 562	366 185	290 805	65 659	225 146	31 778	43 602	344 377	18 556	12 716	13 618
4	219 257	146 415	126 640	20 108	106 532	10 587	9 188	72 842	3 330	2 542	3 721
5 or more	47 130	32 359	28 297	5 361	22 936	2 089	1 973	14 771	696	645	965
Renter-occupied housing units	**493 354**	**364 571**	**291 750**	**99 557**	**192 193**	**37 246**	**35 575**	**128 783**	**13 463**	**7 710**	**1 929**
None	8 445	7 701	6 753	3 896	2 857	582	366	744	93	30	10
1	108 146	96 415	79 591	34 267	45 324	9 294	7 530	11 731	2 073	813	83
2	227 615	165 395	131 082	41 323	89 759	17 385	16 928	62 220	6 572	3 665	544
3	127 701	80 832	62 978	17 117	45 861	8 507	9 347	46 869	3 968	2 701	988
4	18 699	12 715	10 208	2 611	7 597	1 307	1 200	5 984	624	407	257
5 or more	2 748	1 513	1 138	343	795	171	204	1 235	133	94	47
SOURCE OF WATER											
Public system or private company	1 370 079	1 017 583	820 286	221 805	598 481	90 868	106 429	352 496	42 181	27 063	3 296
Individual drilled well	299 938	15 834	12 334	1 068	11 266	1 233	2 267	284 104	2 204	2 793	17 489
Individual dug well	62 127	1 904	1 335	123	1 212	163	406	60 223	438	646	3 053
Some other source	12 049	383	320	49	271	–	63	11 666	116	178	429
SEWAGE DISPOSAL											
Public sewer	952 547	856 274	678 108	215 125	462 983	85 003	93 163	96 273	29 318	9 430	525
Septic tank or cesspool	778 362	177 814	154 842	7 671	147 171	7 167	15 805	600 548	15 339	20 956	23 137
Other means	13 284	1 616	1 325	249	1 076	94	197	11 668	282	294	605
KITCHEN FACILITIES											
Complete kitchen facilities	1 737 658	1 032 746	832 076	222 058	610 018	91 942	108 728	704 912	44 735	30 489	24 201
Lacking complete kitchen facilities	6 535	2 958	2 199	987	1 212	322	437	3 577	204	191	66
HOUSE HEATING FUEL											
Utility gas	906 814	740 034	623 668	157 123	466 545	50 073	66 293	166 780	20 795	9 812	1 838
Bottled, tank, or LP gas	253 829	24 532	14 310	2 899	11 411	3 839	6 383	229 297	7 732	10 152	10 677
Electricity	477 486	254 108	185 087	60 043	125 044	36 346	32 675	223 378	13 005	7 678	6 662
Fuel oil, kerosene, etc.	27 562	6 929	4 847	1 338	3 509	928	1 154	20 633	1 251	834	718
Coal or coke	328	157	157	33	124	–	–	171	6	8	–
Wood	74 248	7 839	4 561	634	3 927	862	2 416	66 409	2 004	2 099	4 287
Solar energy	288	126	105	16	89	–	21	162	2	10	6
Other fuel	1 270	716	616	392	224	30	70	554	61	39	36
No fuel used	2 368	1 263	924	567	357	186	153	1 105	83	48	43
VEHICLES AVAILABLE											
None	92 337	59 382	41 217	20 608	20 609	7 801	10 364	32 955	4 060	2 632	464
1	501 187	330 625	260 099	86 704	173 395	32 924	37 602	170 562	14 886	9 894	3 535
2	738 334	437 700	361 472	82 400	279 072	35 210	41 018	300 634	16 965	11 266	9 246
3	292 106	151 568	124 834	24 895	99 939	11 776	14 958	140 538	6 506	4 766	6 206
4	88 063	42 518	35 070	6 419	28 651	3 446	4 002	45 545	1 894	1 540	3 100
5 or more	32 166	13 911	11 583	2 019	9 564	1 107	1 221	18 255	628	582	1 716
YEAR HOUSEHOLDER MOVED INTO UNIT											
Owner-occupied housing units	**1 250 839**	**671 133**	**542 525**	**123 488**	**419 037**	**55 018**	**73 590**	**579 706**	**31 476**	**22 970**	**22 338**
1989 to March 1990	132 099	66 440	54 690	10 197	44 493	5 251	6 499	65 659	2 383	1 849	906
1985 to 1988	363 180	194 533	165 250	29 090	136 160	13 268	16 015	168 647	6 912	4 667	3 345
1980 to 1984	200 743	107 005	89 581	16 989	72 592	7 527	9 897	93 738	4 541	3 229	2 838
1970 to 1979	278 324	147 900	120 354	26 589	93 765	11 518	16 028	130 424	7 025	5 338	5 546
1960 to 1969	146 267	86 552	66 752	20 128	46 624	8 066	11 734	59 715	4 514	3 358	3 698
1959 or earlier	130 226	68 703	45 898	20 495	25 403	9 388	13 417	61 523	6 101	4 529	6 005
Renter-occupied housing units	**493 354**	**364 571**	**291 750**	**99 557**	**192 193**	**37 246**	**35 575**	**128 783**	**13 463**	**7 710**	**1 929**
1989 to March 1990	252 026	190 882	154 502	49 776	104 726	19 558	16 822	61 144	6 200	3 291	470
1985 to 1988	163 040	121 571	98 629	32 538	66 091	11 568	11 374	41 469	4 545	2 585	559
1980 to 1984	41 225	29 166	22 011	9 271	12 740	3 520	3 635	12 059	1 185	788	264
1970 to 1979	23 979	16 312	12 341	5 644	6 697	1 680	2 291	7 667	973	586	294
1960 to 1969	6 918	4 041	2 712	1 415	1 297	504	825	2 877	305	193	113
1959 or earlier	6 166	2 599	1 555	913	642	416	628	3 567	255	267	229
PLUMBING FACILITIES BY PERSONS PER ROOM											
Owner-occupied housing units	**1 250 839**	**671 133**	**542 525**	**123 488**	**419 037**	**55 018**	**73 590**	**579 706**	**31 476**	**22 970**	**22 338**
Lacking complete plumbing facilities	5 019	1 234	778	200	578	172	284	3 785	152	135	125
1.01 or more	170	15	15	7	8	–	–	155	14	3	–
Renter-occupied housing units	**493 354**	**364 571**	**291 750**	**99 557**	**192 193**	**37 246**	**35 575**	**128 783**	**13 463**	**7 710**	**1 929**
Lacking complete plumbing facilities	3 048	1 064	785	341	444	104	175	1 984	85	93	25
1.01 or more	247	66	28	28	–	23	15	181	–	7	11

TIPSII [UPF] GH213 CENSUS90 71580800 07/28/93 10:47 AM MACHINE: C DATA:CENSUS90*H2TIPSDA13. 07/15/93 19:28:06 TAPE: NONE FRAME: 72
TSF:CENSUS90*92. 07/27/93 11:53:14 UTF:CENSUS90*93. 07/27/93 11:53:14 META:CENSUS90*H2TABLES13. 07/27/93 12:25:49

Table 23. Social and Financial Characteristics of Housing Units With a White Householder: 1990

[Data based on sample and subject to sampling variability, see text. For definitions of terms and meanings of symbols, see text]

State Urban and Rural and Size of Place	The State	Urban						Rural			Rural farm
		Total	Inside urbanized area			Outside urbanized area		Total	Place of 1,000 to 2,499	Place of less than 1,000	
			Total	Central place	Urban fringe	Place of 10,000 or more	Place of 2,500 to 9,999				
Occupied housing units	**1 759 318**	**1 048 273**	**845 503**	**226 081**	**619 422**	**93 071**	**109 699**	**711 045**	**45 187**	**30 774**	**24 343**
HOUSEHOLDER 65 YEARS AND OVER											
Occupied housing units	**341 479**	**201 492**	**142 850**	**56 400**	**86 450**	**25 331**	**33 311**	**139 987**	**13 083**	**9 544**	**7 482**
Owner occupied	274 505	151 419	107 850	38 941	68 909	18 160	25 409	123 086	10 552	7 995	7 079
1-person households	153 672	95 841	65 739	30 370	35 369	13 077	17 025	57 831	6 712	4 914	2 194
Built 1939 or earlier	52 722	27 673	16 127	10 036	6 091	4 709	6 837	25 049	3 305	2 898	2 216
Mean household income in 1989 (dollars)	24 884	28 422	30 602	30 557	30 630	24 884	21 764	19 792	19 244	17 741	29 250
Female householder, no husband present	156 764	98 543	67 417	30 039	37 378	13 644	17 482	58 221	6 815	5 081	2 149
Lacking complete plumbing facilities	2 935	615	337	138	199	95	183	2 320	81	99	64
No vehicle available	53 989	34 520	22 954	11 817	11 137	4 990	6 576	19 469	2 527	1 706	315
No telephone in unit	10 211	3 931	1 875	1 123	752	610	1 446	6 280	512	413	120
1-person households	6 154	2 571	1 309	813	496	382	880	3 583	336	237	72
HOUSEHOLDS BELOW POVERTY LEVEL											
Owner-occupied housing units	**87 556**	**32 210**	**21 447**	**6 927**	**14 520**	**3 574**	**7 189**	**55 346**	**3 441**	**3 291**	**1 899**
Married-couple families	29 651	8 769	5 963	1 468	4 495	896	1 910	20 882	902	955	1 012
With own children under 18 years	12 489	3 374	2 413	473	1 940	294	667	9 115	414	340	376
Families with female householder	9 886	3 952	2 836	793	2 043	303	813	5 934	364	333	144
With own children under 18 years	5 761	2 301	1 769	458	1 311	121	411	3 460	200	170	77
Householder worked in 1989	27 295	9 570	7 320	1 884	5 436	726	1 524	17 725	846	760	928
With public assistance income	14 395	4 181	2 303	777	1 526	521	1 357	10 214	631	660	143
With Social Security income	43 525	15 819	9 144	3 558	5 586	2 216	4 459	27 706	2 005	2 025	820
Built 1939 or earlier	12 839	5 060	2 763	1 594	1 169	858	1 439	7 779	808	845	476
Lacking complete plumbing facilities	1 805	254	94	24	70	62	98	1 551	40	57	48
No vehicle available	15 971	5 996	3 390	1 357	2 033	867	1 739	9 975	769	765	146
No telephone in unit	9 580	1 927	1 070	389	681	225	632	7 653	357	385	162
1.01 or more persons per room	2 349	480	337	141	196	34	109	1 869	75	85	30
Renter-occupied housing units	**91 344**	**60 391**	**41 047**	**20 392**	**20 655**	**9 173**	**10 171**	**30 953**	**3 848**	**2 386**	**379**
Married-couple families	20 751	10 057	6 747	2 466	4 281	1 268	2 042	10 694	876	644	200
With own children under 18 years	14 104	6 688	4 614	1 553	3 061	818	1 256	7 416	592	466	117
Families with female householder	17 039	10 601	6 565	2 547	4 018	1 654	2 382	6 438	981	468	52
With own children under 18 years	14 415	8 914	5 580	2 098	3 482	1 346	1 988	5 501	825	398	34
Householder worked in 1989	44 851	29 821	22 413	10 142	12 271	4 120	3 288	15 030	1 414	952	209
With public assistance income	23 640	14 647	8 041	4 122	3 919	2 687	3 919	8 993	1 402	841	106
With Social Security income	26 497	17 747	9 969	5 714	4 255	3 224	4 554	8 750	1 492	909	141
Built 1939 or earlier	10 629	6 662	4 410	3 554	856	1 069	1 183	3 967	464	449	110
Lacking complete plumbing facilities	1 335	350	194	113	81	40	116	985	27	52	10
No vehicle available	27 035	19 031	11 432	6 900	4 532	3 272	4 327	8 004	1 441	825	67
No telephone in unit	22 801	11 256	6 311	3 129	3 182	1 782	3 163	11 545	1 322	814	110
1.01 or more persons per room	5 420	2 714	1 856	848	1 008	340	518	2 706	230	148	64
MEDIAN HOUSEHOLD INCOME IN 1989											
Occupied housing units (dollars)	**32 084**	**34 884**	**37 043**	**28 996**	**40 170**	**26 918**	**24 788**	**28 949**	**23 332**	**21 442**	**32 665**
Owner occupied (dollars)	37 146	42 778	45 518	38 931	47 175	35 351	30 264	31 570	27 476	24 139	33 799
Renter occupied (dollars)	22 580	24 106	25 799	20 684	28 337	18 190	16 465	19 244	16 324	15 634	22 103
Specified owner-occupied housing units	**930 069**	**595 425**	**481 693**	**109 433**	**372 260**	**50 027**	**63 705**	**334 644**	**24 276**	**16 076**	**2 991**
MORTGAGE STATUS AND SELECTED MONTHLY OWNER COSTS											
With a mortgage	653 150	437 159	373 285	70 646	302 639	29 999	33 875	215 991	11 791	7 069	1 489
Less than $200	5 390	2 866	1 997	954	1 043	299	570	2 524	249	236	28
$200 to $299	25 525	15 812	11 715	4 720	6 995	1 327	2 770	9 713	913	733	93
$300 to $399	47 712	28 455	21 621	6 611	15 010	2 662	4 172	19 257	1 665	1 240	138
$400 to $499	60 719	35 376	26 683	6 998	19 685	3 577	5 116	25 343	1 772	1 319	189
$500 to $599	68 806	40 383	32 119	8 261	23 858	3 660	4 604	28 423	1 836	1 081	226
$600 to $699	70 732	43 218	35 904	7 163	28 741	3 269	4 045	27 514	1 617	816	241
$700 to $799	72 482	47 021	40 325	6 820	33 505	3 188	3 508	25 461	1 151	605	153
$800 to $899	67 498	45 951	40 413	5 465	34 948	2 597	2 941	21 547	919	402	100
$900 to $999	53 185	37 782	34 132	4 105	30 027	1 941	1 709	15 403	570	238	127
$1,000 to $1,249	79 969	58 512	52 968	6 630	46 338	3 343	2 201	21 457	605	245	122
$1,250 to $1,499	41 763	32 695	29 843	4 079	25 764	1 806	1 046	9 068	310	86	24
$1,500 to $1,999	35 154	28 613	26 394	3 887	22 507	1 492	727	6 541	142	54	3
$2,000 or more	24 215	20 475	19 171	4 953	14 218	838	466	3 740	42	14	45
Median (dollars)	766	811	839	709	863	706	593	682	568	501	629
Mean (dollars)	876	934	967	922	977	814	673	759	621	551	708
Not mortgaged	276 919	158 266	108 408	38 787	69 621	20 028	29 830	118 653	12 485	9 007	1 502
Less than $100	23 114	9 392	5 361	2 399	2 962	1 361	2 670	13 722	1 347	1 351	109
$100 to $199	135 792	70 461	44 871	16 807	28 064	9 854	15 736	65 331	6 960	5 414	768
$200 to $299	79 035	48 976	35 014	11 117	23 897	6 089	7 873	30 059	3 181	1 782	419
$300 to $399	23 597	16 884	12 857	3 951	8 906	1 723	2 304	6 713	780	344	139
$400 to $499	7 733	6 102	4 841	1 765	3 076	589	672	1 631	142	80	43
$500 or more	7 648	6 451	5 464	2 748	2 716	412	575	1 197	75	36	24
Median (dollars)	186	199	209	201	213	189	179	171	173	156	185
Mean (dollars)	210	230	243	251	239	209	197	183	183	166	202
Specified renter-occupied housing units	**484 342**	**369 068**	**296 089**	**101 202**	**194 887**	**37 493**	**35 486**	**115 274**	**13 432**	**7 474**	**702**
GROSS RENT											
Less than $100	6 053	4 701	2 403	1 519	884	844	1 454	1 352	404	162	–
$100 to $149	15 407	11 518	6 334	4 145	2 189	2 238	2 946	3 889	982	579	22
$150 to $199	13 395	8 311	4 450	2 815	1 635	1 514	2 347	5 084	891	575	66
$200 to $249	22 127	12 951	7 127	4 705	2 422	2 634	3 190	9 176	1 201	777	43
$250 to $299	29 595	16 427	9 237	5 935	3 302	3 217	3 973	13 168	1 729	943	88
$300 to $349	38 871	24 239	15 188	9 099	6 089	4 774	4 277	14 632	1 734	892	103
$350 to $399	41 289	28 506	19 737	9 969	9 768	4 807	3 962	12 783	1 465	772	74
$400 to $449	47 649	36 831	28 890	12 015	16 875	4 580	3 361	10 818	1 193	607	87
$450 to $499	47 365	39 458	33 504	11 023	22 481	3 690	2 264	7 907	961	370	14
$500 to $549	43 725	38 041	33 544	9 446	24 098	2 532	1 965	5 684	615	208	27
$550 to $599	38 919	34 817	31 746	6 891	24 855	1 661	1 410	4 102	433	131	10
$600 to $649	29 762	26 887	25 184	5 593	19 591	1 009	694	2 875	233	95	14
$650 to $699	22 709	20 891	19 670	3 881	15 789	689	532	1 818	122	35	–
$700 to $749	16 634	14 937	14 273	2 725	11 548	390	274	1 697	58	30	17
$750 to $999	31 406	28 218	26 909	5 649	21 260	836	473	3 188	139	31	6
$1,000 or more	10 784	9 909	9 454	2 822	6 632	245	210	875	9	14	–
No cash rent	28 652	12 426	8 439	2 970	5 469	1 833	2 154	16 226	1 263	1 253	131
Median (dollars)	464	494	525	446	560	375	331	358	321	304	333
Mean (dollars)	481	507	541	471	578	386	346	387	336	315	350

TIPSII [UPF] GH213 CENSUS90 71580800 07/28/93 10:47 AM MACHINE: C DATA:CENSUS90*H2TIPSDA13. 07/15/93 19:28:06 TAPE: NONE FRAME: 73
TSF:CENSUS90*92. 07/27/93 11:53:14 UTF:CENSUS90*93. 07/27/93 11:53:14 META:CENSUS90*H2TABLES13. 07/27/93 12:25:49

Table 24. Social and Financial Characteristics of Housing Units With a Black Householder: 1990

[Data based on sample and subject to sampling variability, see text. For definitions of terms and meanings of symbols, see text]

State Urban and Rural and Size of Place	The State	Urban						Rural			Rural farm
		Total	Inside urbanized area			Outside urbanized area		Total	Place of 1,000 to 2,499	Place of less than 1,000	
			Total	Central place	Urban fringe	Place of 10,000 or more	Place of 2,500 to 9,999				
Occupied housing units	**572 949**	**454 896**	**357 774**	**199 092**	**158 682**	**48 174**	**48 948**	**118 053**	**17 947**	**9 336**	**4 319**
HOUSEHOLDER 65 YEARS AND OVER											
Occupied housing units	**93 068**	**67 496**	**46 833**	**38 783**	**8 050**	**9 534**	**11 129**	**25 572**	**4 673**	**2 374**	**1 029**
Owner occupied	59 716	40 812	28 094	22 425	5 669	5 589	7 129	18 904	3 158	1 692	872
1-person households	40 638	30 804	20 849	18 107	2 742	4 658	5 297	9 834	2 164	986	278
Built 1939 or earlier	16 763	12 258	8 650	7 966	684	1 833	1 775	4 505	769	504	205
Mean household income in 1989 (dollars)	13 831	14 228	15 057	14 454	17 963	14 053	10 890	12 782	11 765	12 015	15 893
Female householder, no husband present	53 210	40 049	27 497	23 185	4 312	5 755	6 797	13 161	2 871	1 400	379
Lacking complete plumbing facilities	4 215	1 062	455	359	96	184	423	3 153	252	279	65
No vehicle available	39 472	30 443	20 716	18 125	2 591	4 603	5 124	9 029	2 176	1 046	257
No telephone in unit	9 871	5 855	2 890	2 467	423	1 344	1 621	4 016	844	481	133
1-person households	5 441	3 473	1 839	1 587	252	681	953	1 968	428	243	51
HOUSEHOLDS BELOW POVERTY LEVEL											
Owner-occupied housing units	**50 881**	**29 932**	**18 262**	**13 447**	**4 815**	**4 802**	**6 868**	**20 949**	**3 472**	**1 910**	**1 018**
Married-couple families	12 129	6 436	4 020	2 942	1 078	925	1 491	5 693	751	466	392
With own children under 18 years	4 760	2 510	1 644	1 057	587	323	543	2 250	285	208	121
Families with female householder	16 747	9 791	5 609	3 909	1 700	1 574	2 608	6 956	1 308	716	362
With own children under 18 years	8 442	4 458	2 399	1 527	872	678	1 381	3 984	764	393	218
Householder worked in 1989	16 780	9 755	5 747	3 795	1 952	1 658	2 350	7 025	1 079	663	432
With public assistance income	16 114	8 489	4 331	3 332	999	1 592	2 566	7 625	1 371	773	315
With Social Security income	23 392	14 174	8 431	6 908	1 523	2 374	3 369	9 218	1 573	814	447
Built 1939 or earlier	7 240	5 195	3 371	2 994	377	981	843	2 045	426	224	94
Lacking complete plumbing facilities	2 516	551	216	169	47	124	211	1 965	170	135	81
No vehicle available	17 804	10 661	6 056	4 928	1 128	1 824	2 781	7 143	1 433	762	230
No telephone in unit	8 589	3 010	1 220	930	290	630	1 160	5 579	959	584	262
1.01 or more persons per room	5 337	2 628	1 438	1 043	395	427	763	2 709	387	316	187
Renter-occupied housing units	**122 894**	**104 202**	**74 282**	**57 139**	**17 143**	**15 378**	**14 542**	**18 692**	**4 390**	**1 926**	**410**
Married-couple families	12 672	9 623	6 742	4 449	2 293	1 611	1 270	3 049	348	213	131
With own children under 18 years	8 353	6 542	4 665	2 855	1 810	1 083	794	1 811	200	129	76
Families with female householder	68 335	58 978	41 526	32 167	9 359	8 906	8 546	9 357	2 455	980	152
With own children under 18 years	56 338	48 906	34 452	26 383	8 069	7 428	7 026	7 432	2 001	727	114
Householder worked in 1989	52 945	45 436	32 852	22 337	10 515	6 430	6 154	7 509	1 596	755	134
With public assistance income	55 761	46 400	31 452	26 695	4 757	7 556	7 392	9 361	2 406	934	161
With Social Security income	26 171	21 474	14 930	12 787	2 143	3 435	3 109	4 697	1 142	527	85
Built 1939 or earlier	13 283	10 533	7 749	7 224	525	1 444	1 340	2 750	482	294	59
Lacking complete plumbing facilities	5 860	2 247	1 135	901	234	386	726	3 613	339	409	94
No vehicle available	75 531	65 395	46 572	38 930	7 642	9 618	9 205	10 136	2 954	1 237	156
No telephone in unit	43 857	34 287	20 594	17 051	3 543	6 543	7 150	9 570	2 361	1 057	212
1.01 or more persons per room	19 540	15 618	10 873	8 143	2 730	2 357	2 388	3 922	798	387	149
MEDIAN HOUSEHOLD INCOME IN 1989											
Occupied housing units (dollars)	**18 330**	**18 890**	**21 045**	**15 202**	**28 189**	**12 568**	**11 627**	**16 444**	**11 881**	**12 723**	**16 450**
Owner occupied (dollars)	25 591	28 315	32 021	25 346	39 355	17 867	16 561	20 345	15 547	16 079	18 146
Renter occupied (dollars)	14 021	14 721	16 223	11 101	22 663	10 483	7 948	10 350	7 546	7 832	10 480
Specified owner-occupied housing units	**211 112**	**162 623**	**128 311**	**67 769**	**60 542**	**15 801**	**18 511**	**48 489**	**7 056**	**3 655**	**1 510**
MORTGAGE STATUS AND SELECTED MONTHLY OWNER COSTS											
With a mortgage	146 692	119 076	100 553	46 112	54 441	9 006	9 517	27 616	3 284	1 623	981
Less than $200	3 542	2 177	1 226	973	253	388	563	1 365	236	142	64
$200 to $299	12 381	8 221	5 157	4 059	1 098	1 208	1 856	4 160	718	427	213
$300 to $399	19 136	14 366	9 828	6 968	2 860	1 898	2 640	4 770	784	393	198
$400 to $499	18 448	14 527	10 962	7 059	3 903	1 901	1 664	3 921	574	241	188
$500 to $599	18 084	14 562	12 309	7 157	5 152	1 134	1 119	3 522	394	207	100
$600 to $699	17 868	15 050	13 442	6 336	7 106	861	747	2 818	298	107	92
$700 to $799	16 721	14 542	13 425	4 596	8 829	711	406	2 179	117	45	36
$800 to $899	13 586	12 195	11 568	3 514	8 054	407	220	1 391	76	22	46
$900 to $999	9 184	8 107	7 779	2 020	5 759	185	143	1 077	36	19	12
$1,000 to $1,249	10 895	9 622	9 362	2 259	7 103	166	94	1 273	37	15	26
$1,250 to $1,499	3 790	3 237	3 105	589	2 516	106	26	553	8	2	–
$1,500 to $1,999	2 334	1 898	1 833	406	1 427	41	24	436	6	3	6
$2,000 or more	723	572	557	176	381	–	15	151	–	–	–
Median (dollars)	610	637	680	557	778	450	389	489	385	355	408
Mean (dollars)	652	673	711	596	808	499	437	563	427	400	452
Not mortgaged	64 420	43 547	27 758	21 657	6 101	6 795	8 994	20 873	3 772	2 032	529
Less than $100	10 968	6 080	2 911	2 317	594	1 396	1 773	4 888	889	529	113
$100 to $199	33 592	22 022	13 510	10 625	2 885	3 551	4 961	11 570	2 086	1 151	284
$200 to $299	14 270	10 853	7 676	5 935	1 741	1 390	1 787	3 417	600	263	85
$300 to $399	3 863	3 200	2 588	1 931	657	314	298	663	132	58	29
$400 to $499	1 058	814	650	536	114	70	94	244	52	16	11
$500 or more	669	578	423	313	110	74	81	91	13	15	7
Median (dollars)	160	170	182	181	187	148	148	141	142	134	141
Mean (dollars)	176	187	199	198	204	166	163	154	156	147	166
Specified renter-occupied housing units	**304 460**	**270 422**	**215 482**	**123 514**	**91 968**	**30 077**	**24 863**	**34 038**	**7 362**	**3 181**	**594**
GROSS RENT											
Less than $100	16 908	14 868	11 307	10 179	1 128	1 530	2 031	2 040	554	310	25
$100 to $149	24 532	20 201	13 068	11 690	1 378	3 179	3 954	4 331	1 174	645	46
$150 to $199	20 975	16 822	10 290	9 173	1 117	2 960	3 572	4 153	1 113	550	59
$200 to $249	22 201	18 272	11 184	9 905	1 279	3 675	3 413	3 929	1 055	360	43
$250 to $299	24 295	20 326	13 238	11 360	1 878	3 730	3 358	3 969	1 008	332	93
$300 to $349	25 711	22 380	15 808	12 628	3 180	3 981	2 591	3 331	742	259	55
$350 to $399	25 392	22 889	18 028	12 795	5 233	2 999	1 862	2 503	411	125	19
$400 to $449	27 684	26 141	22 546	11 797	10 749	2 614	981	1 543	290	69	30
$450 to $499	27 813	26 770	24 344	10 348	13 996	1 670	756	1 043	134	84	25
$500 to $549	23 501	22 863	21 424	7 009	14 415	920	519	638	88	27	12
$550 to $599	17 490	17 021	16 118	4 491	11 627	706	197	469	82	20	18
$600 to $649	12 690	12 384	11 816	3 166	8 650	418	150	306	31	8	3
$650 to $699	8 307	8 176	7 878	2 026	5 852	229	69	131	30	6	–
$700 to $749	5 224	5 071	4 873	1 192	3 681	123	75	153	7	–	–
$750 to $999	8 216	7 958	7 652	2 295	5 357	200	106	258	21	10	25
$1,000 or more	1 490	1 424	1 367	411	956	50	7	66	15	3	2
No cash rent	12 031	6 856	4 541	3 049	1 492	1 093	1 222	5 175	607	373	139
Median (dollars)	373	392	429	331	518	292	234	250	224	190	278
Mean (dollars)	378	390	417	338	522	304	251	271	244	220	316

TIPSII [UPF] GH213 CENSUS90 71580800 07/28/93 10:47 AM MACHINE: C DATA:CENSUS90*H2TIPSDA13. 07/15/93 19:28:06 TAPE: NONE FRAME: 74
TSF:CENSUS90*92. 07/27/93 11:53:14 UTF:CENSUS90*93. 07/27/93 11:53:14 META:CENSUS90*H2TABLES13. 07/27/93 12:25:49

Table 25. **Social and Financial Characteristics of Housing Units With an American Indian, Eskimo, or Aleut Householder: 1990**

[Data based on sample and subject to sampling variability, see text. For definitions of terms and meanings of symbols, see text]

State Urban and Rural and Size of Place	The State	Urban						Rural			Rural farm
			Inside urbanized area			Outside urbanized area					
		Total	Total	Central place	Urban fringe	Place of 10,000 or more	Place of 2,500 to 9,999	Total	Place of 1,000 to 2,499	Place of less than 1,000	
Occupied housing units	**5 274**	**3 240**	**2 684**	**933**	**1 751**	**283**	**273**	**2 034**	**118**	**74**	**51**
HOUSEHOLDER 65 YEARS AND OVER											
Occupied housing units	**448**	**288**	**224**	**97**	**127**	**33**	**31**	**160**	**8**	**14**	**–**
Owner occupied	305	170	141	55	86	18	11	135	4	10	–
1-person households	219	163	137	63	74	15	11	56	5	7	–
Built 1939 or earlier	84	48	42	27	15	6	–	36	1	3	–
Mean household income in 1989 (dollars)	14 369	13 897	15 278	18 406	12 888	12 372	5 548	15 219	11 691	17 313	–
Female householder, no husband present	235	142	103	51	52	15	24	93	7	10	–
Lacking complete plumbing facilities	17	9	9	9	–	–	–	8	–	–	–
No vehicle available	135	101	56	31	25	21	24	34	–	3	–
No telephone in unit	61	51	38	23	15	–	13	10	–	2	–
1-person households	15	13	13	5	8	–	–	2	–	–	–
HOUSEHOLDS BELOW POVERTY LEVEL											
Owner-occupied housing units	**353**	**169**	**127**	**69**	**58**	**3**	**39**	**184**	**4**	**7**	**2**
Married-couple families	89	43	40	28	12	3	–	46	2	–	–
With own children under 18 years	34	25	22	10	12	3	–	9	2	–	–
Families with female householder	103	47	33	11	22	–	14	56	–	3	–
With own children under 18 years	51	16	16	11	5	–	–	35	–	3	–
Householder worked in 1989	132	45	42	24	18	3	–	87	4	2	2
With public assistance income	90	39	18	6	12	–	21	51	–	–	–
With Social Security income	144	91	59	31	28	–	32	53	–	3	–
Built 1939 or earlier	39	27	27	27	–	–	–	12	2	–	2
Lacking complete plumbing facilities	12	5	5	5	–	–	–	7	–	–	–
No vehicle available	82	38	20	20	–	–	18	44	2	2	–
No telephone in unit	80	33	33	21	12	–	–	47	–	–	–
1.01 or more persons per room	51	27	24	–	24	3	–	24	–	–	–
Renter-occupied housing units	**622**	**426**	**304**	**138**	**166**	**73**	**49**	**196**	**37**	**15**	**9**
Married-couple families	141	79	59	20	39	14	6	62	13	4	–
With own children under 18 years	96	52	46	14	32	–	6	44	13	2	–
Families with female householder	235	181	110	47	63	40	31	54	13	3	–
With own children under 18 years	186	138	86	40	46	40	12	48	13	3	–
Householder worked in 1989	361	234	164	75	89	43	27	127	34	9	–
With public assistance income	185	136	82	53	29	31	23	49	–	10	–
With Social Security income	123	100	63	37	26	15	22	23	5	1	–
Built 1939 or earlier	58	44	36	36	–	8	–	14	–	5	–
Lacking complete plumbing facilities	21	9	9	9	–	–	–	12	–	–	–
No vehicle available	262	205	123	77	46	53	29	57	7	4	9
No telephone in unit	282	174	101	64	37	30	43	108	34	6	9
1.01 or more persons per room	63	27	17	17	–	–	10	36	7	–	–
MEDIAN HOUSEHOLD INCOME IN 1989											
Occupied housing units (dollars)	**24 716**	**25 638**	**27 365**	**21 997**	**30 215**	**13 403**	**17 331**	**23 654**	**18 333**	**23 750**	**22 321**
Owner occupied (dollars)	32 153	37 431	40 326	31 786	43 190	39 643	18 036	28 682	19 500	26 071	28 929
Renter occupied (dollars)	19 303	20 285	20 779	19 980	21 837	12 569	16 833	17 549	12 115	7 664	13 594
Specified owner-occupied housing units	**1 772**	**1 108**	**955**	**334**	**621**	**54**	**99**	**664**	**38**	**34**	**7**
MORTGAGE STATUS AND SELECTED MONTHLY OWNER COSTS											
With a mortgage	1 434	947	836	278	558	41	70	487	21	22	–
Less than $200	20	11	11	–	11	–	–	9	–	–	–
$200 to $299	47	29	24	14	10	–	5	18	–	4	–
$300 to $399	133	64	46	17	29	–	18	69	–	7	–
$400 to $499	203	149	127	56	71	–	22	54	6	5	–
$500 to $599	193	110	85	47	38	12	13	83	3	3	–
$600 to $699	159	116	94	36	58	22	–	43	–	–	–
$700 to $799	146	91	76	10	66	7	8	55	1	–	–
$800 to $899	162	98	98	22	76	–	–	64	9	2	–
$900 to $999	95	40	40	2	38	–	–	55	–	1	–
$1,000 to $1,249	149	128	124	52	72	–	4	21	–	–	–
$1,250 to $1,499	53	46	46	4	42	–	–	7	–	–	–
$1,500 to $1,999	48	41	41	18	23	–	–	7	–	–	–
$2,000 or more	26	24	24	–	24	–	–	2	2	–	–
Median (dollars)	678	696	734	613	790	630	440	625	803	400	–
Mean (dollars)	750	794	826	735	871	626	509	665	838	463	–
Not mortgaged	338	161	119	56	63	13	29	177	17	12	7
Less than $100	38	7	–	–	–	–	7	31	3	2	–
$100 to $199	165	85	56	29	27	13	16	80	11	3	–
$200 to $299	90	39	39	10	29	–	–	51	3	7	–
$300 to $399	30	23	17	17	–	–	6	7	–	–	7
$400 to $499	15	7	7	–	7	–	–	8	–	–	–
$500 or more	–	–	–	–	–	–	–	–	–	–	–
Median (dollars)	178	186	206	196	212	125	173	170	169	207	325
Mean (dollars)	194	209	222	215	228	116	200	179	163	176	307
Specified renter-occupied housing units	**2 375**	**1 827**	**1 478**	**540**	**938**	**213**	**136**	**548**	**66**	**22**	**17**
GROSS RENT											
Less than $100	36	36	27	27	–	9	–	–	–	–	–
$100 to $149	63	51	36	21	15	8	7	12	3	–	–
$150 to $199	99	77	50	25	25	8	19	22	7	1	–
$200 to $249	98	64	36	27	9	25	3	34	–	2	–
$250 to $299	187	89	63	32	31	26	–	98	10	4	–
$300 to $349	171	135	83	58	25	35	17	36	6	7	–
$350 to $399	195	141	105	36	69	19	17	54	10	2	–
$400 to $449	230	186	145	56	89	21	20	44	5	2	–
$450 to $499	298	245	208	56	152	37	–	53	6	–	9
$500 to $549	201	164	148	48	100	–	16	37	3	–	8
$550 to $599	237	186	171	41	130	4	11	51	3	2	–
$600 to $649	223	185	157	67	90	14	14	38	–	2	–
$650 to $699	82	64	64	–	64	–	–	18	9	–	–
$700 to $749	45	45	45	11	34	–	–	–	–	–	–
$750 to $999	59	56	49	10	39	7	–	3	3	–	–
$1,000 or more	36	29	23	–	23	–	6	7	–	–	–
No cash rent	115	74	68	25	43	–	6	41	1	–	–
Median (dollars)	458	470	488	425	516	339	404	397	373	320	474
Mean (dollars)	457	469	488	410	533	364	435	415	416	365	483

TIPSII [UPF] GH213 CENSUS90 71580800 07/28/93 10:47 AM MACHINE: C DATA:CENSUS90*H2TIPSDA13. 07/15/93 19:28:06 TAPE: NONE FRAME: 75
TSF:CENSUS90*92. 07/27/93 11:53:14 UTF:CENSUS90*93. 07/27/93 11:53:14 META:CENSUS90*H2TABLES13. 07/27/93 12:25:49

Table 26. **Social and Financial Characteristics of Housing Units With an Asian or Pacific Islander Householder: 1990**

[Data based on sample and subject to sampling variability, see text. For definitions of terms and meanings of symbols, see text]

State Urban and Rural and Size of Place	The State	Urban						Rural			Rural farm
			Inside urbanized area			Outside urbanized area					
		Total	Total	Central place	Urban fringe	Place of 10,000 or more	Place of 2,500 to 9,999	Total	Place of 1,000 to 2,499	Place of less than 1,000	
Occupied housing units	**19 121**	**17 499**	**16 115**	**3 152**	**12 963**	**942**	**442**	**1 622**	**102**	**51**	**42**
HOUSEHOLDER 65 YEARS AND OVER											
Occupied housing units	**511**	**471**	**432**	**90**	**342**	**17**	**22**	**40**	**4**	**6**	**–**
Owner occupied	289	253	232	49	183	12	9	36	2	4	–
1-person households	101	99	81	32	49	5	13	2	–	2	–
Built 1939 or earlier	24	15	9	–	9	6	–	9	2	2	–
Mean household income in 1989 (dollars)	26 151	26 089	26 931	20 831	28 536	21 823	12 859	26 876	8 086	16 342	–
Female householder, no husband present	101	99	79	29	50	11	9	2	–	2	–
Lacking complete plumbing facilities	–	–	–	–	–	–	–	–	–	–	–
No vehicle available	42	40	34	12	22	–	6	2	2	–	–
No telephone in unit	37	37	32	6	26	5	–	–	–	–	–
1-person households	11	11	6	6	–	5	–	–	–	–	–
HOUSEHOLDS BELOW POVERTY LEVEL											
Owner-occupied housing units	**468**	**385**	**333**	**86**	**247**	**25**	**27**	**83**	**5**	**4**	**8**
Married-couple families	258	210	177	30	147	6	27	48	5	–	8
With own children under 18 years	207	165	135	22	113	6	24	42	5	–	8
Families with female householder	94	69	62	11	51	7	–	25	–	–	–
With own children under 18 years	86	61	54	11	43	7	–	25	–	–	–
Householder worked in 1989	255	206	196	63	133	7	3	49	5	–	8
With public assistance income	32	28	28	15	13	–	–	4	–	4	–
With Social Security income	33	29	15	–	15	–	14	4	–	4	–
Built 1939 or earlier	9	9	–	–	–	–	9	–	–	–	–
Lacking complete plumbing facilities	6	6	–	–	–	6	–	–	–	–	–
No vehicle available	19	16	16	–	16	–	–	3	3	–	–
No telephone in unit	13	9	9	–	9	–	–	4	–	4	–
1.01 or more persons per room	86	64	61	9	52	–	3	22	5	4	–
Renter-occupied housing units	**2 033**	**1 953**	**1 788**	**817**	**971**	**100**	**65**	**80**	**4**	**6**	**6**
Married-couple families	1 011	970	902	311	591	31	37	41	2	2	6
With own children under 18 years	680	648	600	206	394	23	25	32	–	2	6
Families with female householder	214	203	175	47	128	23	5	11	2	2	–
With own children under 18 years	143	134	106	36	70	23	5	9	–	2	–
Householder worked in 1989	1 196	1 147	1 054	467	587	60	33	49	–	4	6
With public assistance income	163	151	141	37	104	5	5	12	–	–	–
With Social Security income	59	57	52	44	8	5	–	2	–	2	–
Built 1939 or earlier	73	67	67	63	4	–	–	6	2	4	–
Lacking complete plumbing facilities	60	60	60	18	42	–	–	–	–	–	–
No vehicle available	376	359	310	178	132	21	28	17	4	2	–
No telephone in unit	160	133	128	59	69	5	–	27	2	2	–
1.01 or more persons per room	597	593	569	230	339	5	19	4	–	–	–
MEDIAN HOUSEHOLD INCOME IN 1989											
Occupied housing units (dollars)	**33 071**	**32 436**	**32 275**	**21 180**	**35 102**	**40 197**	**27 700**	**38 864**	**28 750**	**30 250**	**31 944**
Owner occupied (dollars)	44 412	44 478	44 624	37 083	45 727	47 292	36 111	43 516	41 528	35 000	32 083
Renter occupied (dollars)	24 347	24 297	23 925	15 345	26 129	32 422	20 455	25 365	19 375	15 417	9 196
Specified owner-occupied housing units	**8 084**	**7 237**	**6 731**	**724**	**6 007**	**361**	**145**	**847**	**48**	**18**	**14**
MORTGAGE STATUS AND SELECTED MONTHLY OWNER COSTS											
With a mortgage	7 457	6 715	6 291	641	5 650	334	90	742	40	12	14
Less than $200	38	38	38	16	22	–	–	–	–	–	–
$200 to $299	122	105	96	45	51	9	–	17	3	2	–
$300 to $399	171	160	149	51	98	–	11	11	2	–	–
$400 to $499	331	296	250	52	198	28	18	35	2	–	–
$500 to $599	546	442	407	104	303	6	29	104	–	4	–
$600 to $699	692	648	610	62	548	32	6	44	4	1	–
$700 to $799	883	808	749	47	702	50	9	75	2	4	6
$800 to $899	933	835	786	75	711	42	7	98	2	1	8
$900 to $999	858	799	765	22	743	34	–	59	–	–	–
$1,000 to $1,249	1 226	1 129	1 052	58	994	72	5	97	5	–	–
$1,250 to $1,499	699	625	599	25	574	26	–	74	11	–	–
$1,500 to $1,999	504	444	427	40	387	12	5	60	1	–	–
$2,000 or more	454	386	363	44	319	23	–	68	8	–	–
Median (dollars)	901	903	908	668	926	900	557	884	1 250	625	806
Mean (dollars)	1 042	1 025	1 029	924	1 042	1 036	674	1 199	1 194	612	774
Not mortgaged	627	522	440	83	357	27	55	105	8	6	–
Less than $100	27	23	7	–	7	6	10	4	2	2	–
$100 to $199	210	150	132	29	103	14	4	60	2	2	–
$200 to $299	198	173	156	28	128	–	17	25	4	2	–
$300 to $399	83	67	60	8	52	7	–	16	–	–	–
$400 to $499	71	71	50	9	41	–	21	–	–	–	–
$500 or more	38	38	35	9	26	–	3	–	–	–	–
Median (dollars)	238	251	251	231	256	177	284	184	200	125	–
Mean (dollars)	273	287	287	289	287	195	330	202	188	148	–
Specified renter-occupied housing units	**9 913**	**9 502**	**8 723**	**2 213**	**6 510**	**509**	**270**	**411**	**31**	**17**	**11**
GROSS RENT											
Less than $100	27	27	6	–	6	21	–	–	–	–	–
$100 to $149	68	66	52	42	10	–	14	2	2	–	–
$150 to $199	118	97	74	52	22	–	23	21	4	–	6
$200 to $249	242	211	169	152	17	14	28	31	–	6	–
$250 to $299	297	252	200	173	27	28	24	45	5	3	–
$300 to $349	471	457	387	232	155	36	34	14	3	3	–
$350 to $399	794	755	647	230	417	65	43	39	5	5	–
$400 to $449	1 226	1 190	1 158	383	775	9	23	36	4	–	–
$450 to $499	1 694	1 647	1 549	268	1 281	64	34	47	1	–	–
$500 to $549	1 324	1 284	1 238	231	1 007	37	9	40	2	–	–
$550 to $599	1 072	1 050	1 028	152	876	13	9	22	–	–	–
$600 to $649	694	694	647	99	548	47	–	–	–	–	–
$650 to $699	505	489	456	58	398	33	–	16	–	–	–
$700 to $749	270	253	237	8	229	16	–	17	–	–	–
$750 to $999	539	510	476	70	406	26	8	29	–	–	–
$1,000 or more	363	349	267	37	230	75	7	14	–	–	5
No cash rent	209	171	132	26	106	25	14	38	5	–	–
Median (dollars)	498	499	502	420	524	507	356	448	317	271	173
Mean (dollars)	527	529	531	443	561	578	380	485	322	297	851

TIPSII [UPF] GH213 CENSUS90 71580800 07/28/93 10:47 AM MACHINE: C DATA:CENSUS90*H2TIPSDA13. 07/15/93 19:28:06 TAPE: NONE FRAME: 76
TSF:CENSUS90*92. 07/27/93 11:53:14 UTF:CENSUS90*93. 07/27/93 11:53:14 META:CENSUS90*H2TABLES13. 07/27/93 12:25:49

Table 27. Social and Financial Characteristics of Housing Units With an Hispanic Origin Householder: 1990

[Householders of Hispanic origin may be of any race. Data based on sample and subject to sampling variability, see text. For definitions of terms and meanings of symbols, see text]

State Urban and Rural and Size of Place	The State	Urban						Rural			Rural farm
		Total	Inside urbanized area			Outside urbanized area		Total	Place of 1,000 to 2,499	Place of less than 1,000	
			Total	Central place	Urban fringe	Place of 10,000 or more	Place of 2,500 to 9,999				
Occupied housing units	**27 238**	**22 539**	**19 364**	**5 914**	**13 450**	**1 966**	**1 209**	**4 699**	**521**	**159**	**127**
HOUSEHOLDER 65 YEARS AND OVER											
Occupied housing units	**1 720**	**1 402**	**1 207**	**568**	**639**	**71**	**124**	**318**	**45**	**24**	**15**
Owner occupied	1 088	822	677	296	381	32	113	266	36	16	15
1-person households	762	630	543	319	224	31	56	132	13	13	9
Built 1939 or earlier	160	128	96	79	17	18	14	32	6	6	8
Mean household income in 1989 (dollars)	25 128	27 029	28 377	20 815	35 098	24 453	15 389	16 744	34 337	16 134	15 603
Female householder, no husband present	762	624	530	277	253	27	67	138	9	14	2
Lacking complete plumbing facilities	44	6	6	6	–	–	–	38	15	–	–
No vehicle available	420	344	327	192	135	8	9	76	8	6	2
No telephone in unit	46	35	27	27	–	8	–	11	–	4	–
1-person households	34	27	19	19	–	8	–	7	–	–	–
HOUSEHOLDS BELOW POVERTY LEVEL											
Owner-occupied housing units	**731**	**454**	**358**	**110**	**248**	**22**	**74**	**277**	**16**	**16**	**10**
Married-couple families	368	239	188	60	128	22	29	129	10	–	8
With own children under 18 years	264	189	143	25	118	22	24	75	7	–	–
Families with female householder	101	61	52	9	43	–	9	40	–	2	–
With own children under 18 years	67	39	30	9	21	–	9	28	–	–	–
Householder worked in 1989	373	222	181	36	145	22	19	151	11	6	2
With public assistance income	126	58	29	14	15	–	29	68	–	8	–
With Social Security income	162	103	58	30	28	–	45	59	2	10	10
Built 1939 or earlier	36	21	–	–	–	–	21	15	4	2	2
Lacking complete plumbing facilities	22	–	–	–	–	–	–	22	–	–	–
No vehicle available	93	24	16	8	8	–	8	69	4	2	2
No telephone in unit	124	36	16	9	7	–	20	88	3	6	8
1.01 or more persons per room	148	74	51	23	28	8	15	74	5	4	–
Renter-occupied housing units	**3 813**	**3 145**	**2 511**	**1 105**	**1 406**	**417**	**217**	**668**	**109**	**40**	**11**
Married-couple families	1 457	1 125	826	277	549	202	97	332	67	17	–
With own children under 18 years	1 251	972	703	222	481	190	79	279	48	17	–
Families with female householder	768	644	505	298	207	73	66	124	18	15	4
With own children under 18 years	667	547	437	251	186	55	55	120	18	11	–
Householder worked in 1989	2 593	2 070	1 678	712	966	259	133	523	75	29	7
With public assistance income	648	535	356	227	129	66	113	113	10	5	–
With Social Security income	287	231	188	99	89	32	11	56	14	1	–
Built 1939 or earlier	196	150	116	103	13	16	18	46	8	5	–
Lacking complete plumbing facilities	47	40	19	11	8	–	21	7	–	3	–
No vehicle available	1 045	930	727	384	343	137	66	115	20	6	–
No telephone in unit	1 264	879	538	237	301	195	146	385	63	20	7
1.01 or more persons per room	1 205	978	757	258	499	137	84	227	20	8	11
MEDIAN HOUSEHOLD INCOME IN 1989											
Occupied housing units (dollars)	**27 888**	**28 413**	**29 511**	**22 880**	**32 381**	**20 466**	**23 750**	**25 930**	**26 402**	**15 536**	**25 804**
Owner occupied (dollars)	40 416	42 413	43 294	38 048	45 140	40 809	31 571	33 984	37 500	19 375	31 250
Renter occupied (dollars)	22 107	22 301	23 116	19 530	25 153	17 666	19 828	20 993	24 550	14 271	10 391
Specified owner-occupied housing units	**8 985**	**7 489**	**6 672**	**1 467**	**5 205**	**438**	**379**	**1 496**	**106**	**28**	**23**
MORTGAGE STATUS AND SELECTED MONTHLY OWNER COSTS											
With a mortgage	7 960	6 781	6 163	1 181	4 982	357	261	1 179	58	15	21
Less than $200	73	71	63	39	24	–	8	2	–	–	–
$200 to $299	164	116	112	35	77	–	4	48	–	2	–
$300 to $399	345	264	245	105	140	19	–	81	13	2	–
$400 to $499	421	363	303	110	193	35	25	58	5	–	8
$500 to $599	809	699	606	138	468	70	23	110	7	4	–
$600 to $699	870	741	644	136	508	39	58	129	9	–	–
$700 to $799	963	815	721	132	589	47	47	148	10	6	–
$800 to $899	954	820	747	73	674	30	43	134	3	1	–
$900 to $999	803	652	617	63	554	28	7	151	–	–	13
$1,000 to $1,249	1 200	1 012	971	166	805	21	20	188	11	–	–
$1,250 to $1,499	595	531	501	75	426	30	–	64	–	–	–
$1,500 to $1,999	402	363	325	42	283	38	–	39	–	–	–
$2,000 or more	361	334	308	67	241	–	26	27	–	–	–
Median (dollars)	835	840	854	722	875	732	737	809	664	544	960
Mean (dollars)	952	965	977	891	997	840	864	878	700	548	768
Not mortgaged	1 025	708	509	286	223	81	118	317	48	13	2
Less than $100	90	68	49	35	14	13	6	22	2	2	–
$100 to $199	486	273	190	102	88	18	65	213	35	9	2
$200 to $299	269	226	159	85	74	28	39	43	9	2	–
$300 to $399	109	84	62	39	23	14	8	25	2	–	–
$400 to $499	33	33	25	19	6	8	–	–	–	–	–
$500 or more	38	24	24	6	18	–	–	14	–	–	–
Median (dollars)	188	204	206	205	208	247	182	170	164	138	175
Mean (dollars)	209	216	221	215	228	236	183	194	161	144	150
Specified renter-occupied housing units	**16 190**	**14 024**	**11 809**	**4 218**	**7 591**	**1 487**	**728**	**2 166**	**371**	**92**	**27**
GROSS RENT											
Less than $100	152	148	87	71	16	44	17	4	4	–	–
$100 to $149	231	203	176	117	59	19	8	28	7	3	–
$150 to $199	242	193	127	93	34	15	51	49	11	8	–
$200 to $249	565	430	213	140	73	131	86	135	10	9	–
$250 to $299	778	593	297	197	100	191	105	185	16	7	–
$300 to $349	1 127	882	589	465	124	214	79	245	32	13	4
$350 to $399	1 565	1 199	865	521	344	235	99	366	35	10	–
$400 to $449	1 929	1 608	1 369	638	731	169	70	321	124	22	–
$450 to $499	2 040	1 906	1 682	607	1 075	159	65	134	44	1	–
$500 to $549	1 908	1 786	1 661	357	1 304	98	27	122	51	2	–
$550 to $599	1 592	1 519	1 435	288	1 147	45	39	73	13	–	–
$600 to $649	1 049	1 028	985	266	719	10	33	21	7	5	–
$650 to $699	701	663	638	57	581	25	–	38	–	–	–
$700 to $749	488	451	419	86	333	32	–	37	13	–	–
$750 to $999	758	703	672	139	533	17	14	55	–	–	–
$1,000 or more	283	263	256	69	187	3	4	20	–	–	–
No cash rent	782	449	338	107	231	80	31	333	4	12	23
Median (dollars)	475	489	510	435	543	368	351	382	431	350	313
Mean (dollars)	490	501	523	449	565	381	366	409	419	341	309

TIPSII [UPF] GH213 CENSUS90 71580800 07/28/93 10:47 AM MACHINE: C DATA:CENSUS90*H2TIPSDA13. 07/15/93 19:28:06 TAPE: NONE FRAME: 77
TSF:CENSUS90*92. 07/27/93 11:53:14 UTF:CENSUS90*93. 07/27/93 11:53:14 META:CENSUS90*H2TABLES13. 07/27/93 12:25:49

Table 28. **Social and Financial Characteristics of Housing Units With a White, Not of Hispanic Origin Householder: 1990**

[Data based on sample and subject to sampling variability, see text. For definitions of terms and meanings of symbols, see text]

State Urban and Rural and Size of Place	The State	Urban						Rural			Rural farm
			Inside urbanized area			Outside urbanized area					
		Total	Total	Central place	Urban fringe	Place of 10,000 or more	Place of 2,500 to 9,999	Total	Place of 1,000 to 2,499	Place of less than 1,000	
Occupied housing units	**1 744 193**	**1 035 704**	**834 275**	**223 045**	**611 230**	**92 264**	**109 165**	**708 489**	**44 939**	**30 680**	**24 267**
HOUSEHOLDER 65 YEARS AND OVER											
Occupied housing units	**340 104**	**200 345**	**141 842**	**55 966**	**85 876**	**25 268**	**33 235**	**139 759**	**13 062**	**9 525**	**7 467**
Owner occupied	273 642	150 758	107 297	38 739	68 558	18 128	25 333	122 884	10 540	7 983	7 064
1-person households	153 048	95 311	65 264	30 110	35 154	13 054	16 993	57 737	6 701	4 906	2 185
Built 1939 or earlier	52 576	27 554	16 040	9 966	6 074	4 691	6 823	25 022	3 303	2 893	2 208
Mean household income in 1989 (dollars)	24 877	28 419	30 606	30 629	30 592	24 879	21 778	19 799	19 246	17 738	29 277
Female householder, no husband present	156 155	98 035	66 958	29 824	37 134	13 625	17 452	58 120	6 808	5 072	2 147
Lacking complete plumbing facilities	2 915	615	337	138	199	95	183	2 300	81	99	64
No vehicle available	53 661	34 248	22 682	11 665	11 017	4 990	6 576	19 413	2 519	1 703	313
No telephone in unit	10 173	3 904	1 848	1 096	752	610	1 446	6 269	512	409	120
1-person households	6 128	2 552	1 290	794	496	382	880	3 576	336	237	72
HOUSEHOLDS BELOW POVERTY LEVEL											
Owner-occupied housing units	**87 176**	**31 979**	**21 249**	**6 902**	**14 347**	**3 574**	**7 156**	**55 197**	**3 429**	**3 283**	**1 889**
Married-couple families	29 490	8 669	5 878	1 452	4 426	896	1 895	20 821	894	955	1 004
With own children under 18 years	12 374	3 286	2 335	462	1 873	294	657	9 088	409	340	376
Families with female householder	9 822	3 910	2 799	793	2 006	303	808	5 912	364	331	144
With own children under 18 years	5 715	2 275	1 748	458	1 290	121	406	3 440	200	170	77
Householder worked in 1989	27 115	9 450	7 210	1 873	5 337	726	1 514	17 665	839	756	926
With public assistance income	14 332	4 150	2 288	777	1 511	521	1 341	10 182	631	656	143
With Social Security income	43 432	15 769	9 115	3 547	5 568	2 216	4 438	27 663	2 003	2 021	810
Built 1939 or earlier	12 826	5 053	2 763	1 594	1 169	858	1 432	7 773	804	843	474
Lacking complete plumbing facilities	1 792	254	94	24	70	62	98	1 538	40	57	48
No vehicle available	15 926	5 988	3 382	1 357	2 025	867	1 739	9 938	767	765	144
No telephone in unit	9 510	1 912	1 070	389	681	225	617	7 598	354	383	154
1.01 or more persons per room	2 290	454	321	141	180	34	99	1 836	70	85	30
Renter-occupied housing units	**89 854**	**59 165**	**39 956**	**19 943**	**20 013**	**9 122**	**10 087**	**30 689**	**3 806**	**2 370**	**379**
Married-couple families	20 224	9 636	6 386	2 345	4 041	1 247	2 003	10 588	857	637	200
With own children under 18 years	13 682	6 349	4 311	1 471	2 840	803	1 235	7 333	576	459	117
Families with female householder	16 820	10 456	6 440	2 500	3 940	1 639	2 377	6 364	974	459	52
With own children under 18 years	14 215	8 788	5 474	2 055	3 419	1 331	1 983	5 427	818	389	34
Householder worked in 1989	43 829	29 008	21 699	9 852	11 847	4 090	3 219	14 821	1 397	940	209
With public assistance income	23 371	14 445	7 892	4 069	3 823	2 660	3 893	8 926	1 399	841	106
With Social Security income	26 342	17 627	9 867	5 680	4 187	3 206	4 554	8 715	1 478	909	141
Built 1939 or earlier	10 531	6 591	4 363	3 507	856	1 063	1 165	3 940	461	445	110
Lacking complete plumbing facilities	1 335	350	194	113	81	40	116	985	27	52	10
No vehicle available	26 656	18 681	11 116	6 782	4 334	3 257	4 308	7 975	1 435	825	67
No telephone in unit	22 392	10 994	6 128	3 069	3 059	1 755	3 111	11 398	1 303	810	110
1.01 or more persons per room	5 055	2 409	1 576	794	782	328	505	2 646	214	147	64
MEDIAN HOUSEHOLD INCOME IN 1989											
Occupied housing units (dollars)	**32 088**	**34 918**	**37 097**	**29 051**	**40 228**	**26 906**	**24 798**	**28 955**	**23 296**	**21 452**	**32 673**
Owner occupied (dollars)	37 109	42 748	45 508	38 872	47 174	35 321	30 247	31 561	27 476	24 142	33 809
Renter occupied (dollars)	22 572	24 113	25 827	20 702	28 375	18 136	16 451	19 240	16 215	15 647	22 103
Specified owner-occupied housing units	**923 780**	**590 117**	**476 887**	**108 499**	**368 388**	**49 734**	**63 496**	**333 663**	**24 223**	**16 055**	**2 983**
MORTGAGE STATUS AND SELECTED MONTHLY OWNER COSTS											
With a mortgage	647 575	432 339	368 843	69 907	298 936	29 766	33 730	215 236	11 756	7 057	1 483
Less than $200	5 347	2 825	1 956	928	1 028	299	570	2 522	249	236	28
$200 to $299	25 446	15 757	11 660	4 714	6 946	1 327	2 770	9 689	913	731	93
$300 to $399	47 458	28 273	21 450	6 556	14 894	2 651	4 172	19 185	1 652	1 240	138
$400 to $499	60 464	35 154	26 512	6 981	19 531	3 542	5 100	25 310	1 769	1 319	183
$500 to $599	68 324	39 956	31 714	8 191	23 523	3 641	4 601	28 368	1 831	1 077	226
$600 to $699	70 192	42 759	35 517	7 074	28 443	3 241	4 001	27 433	1 617	816	241
$700 to $799	71 883	46 494	39 855	6 734	33 121	3 155	3 484	25 389	1 149	599	153
$800 to $899	66 781	45 336	39 838	5 408	34 430	2 576	2 922	21 445	916	402	100
$900 to $999	52 608	37 300	33 685	4 057	29 628	1 913	1 702	15 308	570	238	127
$1,000 to $1,249	79 045	57 713	52 188	6 515	45 673	3 330	2 195	21 332	596	245	122
$1,250 to $1,499	41 303	32 279	29 441	4 018	25 423	1 792	1 046	9 024	310	86	24
$1,500 to $1,999	34 844	28 326	26 138	3 845	22 293	1 461	727	6 518	142	54	3
$2,000 or more	23 880	20 167	18 889	4 886	14 003	838	440	3 713	42	14	45
Median (dollars)	765	810	838	707	863	705	592	682	568	500	630
Mean (dollars)	875	933	966	921	977	814	672	759	621	551	709
Not mortgaged	276 205	157 778	108 044	38 592	69 452	19 968	29 766	118 427	12 467	8 998	1 500
Less than $100	23 079	9 375	5 344	2 382	2 962	1 361	2 670	13 704	1 347	1 349	109
$100 to $199	135 453	70 265	44 735	16 739	27 996	9 836	15 694	65 188	6 951	5 409	766
$200 to $299	78 850	48 820	34 903	11 060	23 843	6 061	7 856	30 030	3 172	1 780	419
$300 to $399	23 513	16 822	12 806	3 923	8 883	1 717	2 299	6 691	780	344	139
$400 to $499	7 700	6 069	4 816	1 746	3 070	581	672	1 631	142	80	43
$500 or more	7 610	6 427	5 440	2 742	2 698	412	575	1 183	75	36	24
Median (dollars)	186	199	209	201	213	189	179	171	173	156	185
Mean (dollars)	210	230	243	251	239	208	197	183	183	166	202
Specified renter-occupied housing units	**476 831**	**362 453**	**290 236**	**99 235**	**191 001**	**37 009**	**35 208**	**114 378**	**13 261**	**7 431**	**702**
GROSS RENT											
Less than $100	6 008	4 660	2 381	1 505	876	830	1 449	1 348	400	162	–
$100 to $149	15 313	11 431	6 247	4 108	2 139	2 238	2 946	3 882	975	579	22
$150 to $199	13 321	8 249	4 410	2 790	1 620	1 499	2 340	5 072	889	575	66
$200 to $249	21 900	12 771	7 004	4 642	2 362	2 607	3 160	9 129	1 198	770	43
$250 to $299	29 288	16 211	9 117	5 874	3 243	3 154	3 940	13 077	1 717	938	88
$300 to $349	38 343	23 827	14 920	8 900	6 020	4 697	4 210	14 516	1 714	889	103
$350 to $399	40 704	28 064	19 413	9 784	9 629	4 730	3 921	12 640	1 448	769	74
$400 to $449	46 852	36 161	28 302	11 715	16 587	4 530	3 329	10 691	1 143	593	87
$450 to $499	46 346	38 490	32 584	10 728	21 856	3 650	2 256	7 856	944	369	14
$500 to $549	42 832	37 194	32 713	9 223	23 490	2 532	1 949	5 638	580	206	27
$550 to $599	38 136	34 070	31 041	6 780	24 261	1 637	1 392	4 066	433	131	10
$600 to $649	29 207	26 346	24 660	5 413	19 247	999	687	2 861	233	90	14
$650 to $699	22 329	20 549	19 328	3 850	15 478	689	532	1 780	122	35	–
$700 to $749	16 377	14 698	14 052	2 690	11 362	372	274	1 679	58	30	17
$750 to $999	30 952	27 783	26 486	5 539	20 947	829	468	3 169	139	31	6
$1,000 or more	10 595	9 728	9 280	2 761	6 519	242	206	867	9	14	–
No cash rent	28 328	12 221	8 298	2 933	5 365	1 774	2 149	16 107	1 259	1 250	131
Median (dollars)	463	494	525	445	560	375	331	358	320	303	333
Mean (dollars)	480	507	541	470	578	386	346	386	335	314	350

TIPSII [UPF] GH213 CENSUS90 71580800 07/28/93 10:47 AM MACHINE: C DATA:CENSUS90*H2TIPSDA13. 07/15/93 19:28:06 TAPE: NONE FRAME: 78
TSF:CENSUS90*92. 07/27/93 11:53:14 UTF:CENSUS90*93. 07/27/93 11:53:14 META:CENSUS90*H2TABLES13. 07/27/93 12:25:49

Table 29. Household Income Characteristics of Housing Units With a White Householder: 1990

[Data based on sample and subject to sampling variability, see text. For definitions of terms and meanings of symbols, see text]

State Urban and Rural and Size of Place	The State	Urban						Rural			Rural farm
		Total	Inside urbanized area			Outside urbanized area		Total	Place of 1,000 to 2,499	Place of less than 1,000	
			Total	Central place	Urban fringe	Place of 10,000 or more	Place of 2,500 to 9,999				
Specified owner-occupied housing units	**930 069**	**595 425**	**481 693**	**109 433**	**372 260**	**50 027**	**63 705**	**334 644**	**24 276**	**16 076**	**2 991**
HOUSEHOLD INCOME IN 1989 BY SELECTED MONTHLY OWNER COSTS AS A PERCENTAGE OF HOUSEHOLD INCOME IN 1989											
All income levels	930 069	595 425	481 693	109 433	372 260	50 027	63 705	334 644	24 276	16 076	2 991
Less than 10 percent	195 517	118 997	89 613	27 011	62 602	12 322	17 062	76 520	6 954	4 722	815
10 to 14 percent	167 815	106 731	84 570	21 420	63 150	9 568	12 593	61 084	4 793	3 234	538
15 to 19 percent	171 906	111 910	93 013	19 524	73 489	8 711	10 186	59 996	4 063	2 505	478
20 to 24 percent	138 961	90 540	76 429	13 511	62 918	6 794	7 317	48 421	2 797	1 794	318
25 to 29 percent	90 264	59 893	50 103	8 782	41 321	4 379	5 411	30 371	1 813	1 139	239
30 to 34 percent	52 467	34 615	28 950	5 556	23 394	2 434	3 231	17 852	1 096	705	154
35 to 49 percent	61 841	40 198	33 185	7 089	26 096	3 113	3 900	21 643	1 306	932	166
50 percent or more	46 355	29 730	23 759	5 866	17 893	2 458	3 513	16 625	1 252	894	255
Not computed	4 943	2 811	2 071	674	1 397	248	492	2 132	202	151	28
Median	17.9	18.2	18.5	16.5	19.1	16.7	16.0	17.4	15.4	15.0	16.3
Less than $20,000	182 147	101 216	68 300	24 191	44 109	12 500	20 416	80 931	8 306	6 611	978
Less than 20 percent	68 405	35 283	22 287	9 351	12 936	4 899	8 097	33 122	3 709	2 956	325
20 to 24 percent	19 715	10 859	7 008	2 671	4 337	1 549	2 302	8 856	928	853	92
25 to 29 percent	15 961	8 771	5 443	2 012	3 431	1 269	2 059	7 190	750	625	120
30 to 34 percent	12 624	7 020	4 517	1 493	3 024	910	1 593	5 604	627	469	78
35 percent or more	60 744	36 592	27 059	8 025	19 034	3 625	5 908	24 152	2 094	1 560	342
Not computed	4 698	2 691	1 986	639	1 347	248	457	2 007	198	148	21
Median	25.2	26.8	28.5	24.5	31.1	24.0	24.1	23.6	21.9	21.6	27.6
$20,000 to $34,999	198 975	117 505	90 289	23 772	66 517	11 643	15 573	81 470	6 058	4 168	676
Less than 20 percent	102 142	57 876	40 939	13 749	27 190	7 013	9 924	44 266	4 055	2 997	424
20 to 24 percent	25 816	14 534	11 121	3 153	7 968	1 466	1 947	11 282	794	441	108
25 to 29 percent	23 205	14 101	11 254	2 398	8 856	1 194	1 653	9 104	540	345	61
30 to 34 percent	18 281	11 466	9 718	1 925	7 793	737	1 011	6 815	315	168	33
35 percent or more	29 498	19 520	17 249	2 547	14 702	1 233	1 038	9 978	350	217	50
Not computed	33	8	8	–	8	–	–	25	4	–	–
Median	19.5	20.3	21.9	17.0	23.8	16.4	15.2	18.3	14.1	12.7	16.2
$35,000 to $49,999	199 571	123 335	101 482	21 372	80 110	9 426	12 427	76 236	4 942	2 889	576
Less than 20 percent	110 788	63 827	49 063	13 847	35 216	6 018	8 746	46 961	3 686	2 314	400
20 to 24 percent	40 516	25 602	22 120	3 452	18 668	1 619	1 863	14 914	700	364	82
25 to 29 percent	26 439	17 942	15 876	1 988	13 888	948	1 118	8 497	370	137	32
30 to 34 percent	11 827	8 503	7 694	986	6 708	452	357	3 324	109	41	40
35 percent or more	9 968	7 435	6 703	1 089	5 614	389	343	2 533	77	33	15
Not computed	33	26	26	10	16	–	–	7	–	–	7
Median	18.5	19.5	20.4	16.2	21.3	16.4	14.5	17.2	13.8	12.6	13.1
$50,000 or more	349 376	253 369	221 622	40 098	181 524	16 458	15 289	96 007	4 970	2 408	761
Less than 20 percent	253 903	180 652	154 907	31 008	123 899	12 671	13 074	73 251	4 360	2 194	682
20 to 24 percent	52 914	39 545	36 180	4 235	31 945	2 160	1 205	13 369	375	136	36
25 to 29 percent	24 659	19 079	17 530	2 384	15 146	968	581	5 580	153	32	26
30 to 34 percent	9 735	7 626	7 021	1 152	5 869	335	270	2 109	45	27	3
35 percent or more	7 986	6 381	5 933	1 294	4 639	324	124	1 605	37	16	14
Not computed	179	86	51	25	26	–	35	93	–	3	–
Median	15.3	15.6	16.0	13.5	16.5	13.6	11.2	14.3	10.2	10.0–	10.9
Specified renter-occupied housing units	**484 342**	**369 068**	**296 089**	**101 202**	**194 887**	**37 493**	**35 486**	**115 274**	**13 432**	**7 474**	**702**
HOUSEHOLD INCOME IN 1989 BY GROSS RENT AS A PERCENTAGE OF HOUSEHOLD INCOME IN 1989											
All income levels	484 342	369 068	296 089	101 202	194 887	37 493	35 486	115 274	13 432	7 474	702
Less than 10 percent	20 465	13 643	9 875	3 902	5 973	1 989	1 779	6 822	710	476	74
10 to 14 percent	59 100	43 418	34 116	11 049	23 067	4 717	4 585	15 682	1 730	973	105
15 to 19 percent	82 698	65 302	53 903	17 081	36 822	5 691	5 708	17 396	2 146	1 005	83
20 to 24 percent	74 418	60 382	49 887	15 329	34 558	5 636	4 859	14 036	1 710	757	122
25 to 29 percent	56 161	45 725	36 892	12 310	24 582	4 450	4 383	10 436	1 382	653	61
30 to 34 percent	37 497	30 092	24 215	7 860	16 355	2 947	2 930	7 405	1 085	563	14
35 to 49 percent	54 883	43 440	35 005	12 485	22 520	4 256	4 179	11 443	1 494	765	45
50 percent or more	65 398	50 880	40 756	16 764	23 992	5 620	4 504	14 518	1 746	938	62
Not computed	33 722	16 186	11 440	4 422	7 018	2 187	2 559	17 536	1 429	1 344	136
Median	24.2	24.5	24.5	25.4	24.1	24.7	24.5	23.2	24.1	24.0	20.9
Less than $10,000	97 952	69 415	46 974	24 434	22 540	10 660	11 781	28 537	4 261	2 464	141
Less than 20 percent	3 052	2 427	1 364	834	530	376	687	625	207	88	–
20 to 24 percent	4 681	3 762	2 112	1 371	741	710	940	919	240	135	9
25 to 29 percent	7 076	5 701	3 087	2 098	989	1 161	1 453	1 375	433	232	13
30 to 34 percent	5 818	4 197	2 172	1 529	643	780	1 245	1 621	449	204	2
35 percent or more	63 448	46 431	33 296	16 432	16 864	6 698	6 437	17 017	2 305	1 295	57
Not computed	13 877	6 897	4 943	2 170	2 773	935	1 019	6 980	627	510	60
Median	50.0+	50.0+	50.0+	50.0+	50.0+	50.0+	40.8	50.0+	45.5	46.1	50.0+
$10,000 to $19,999	111 669	79 567	60 845	24 407	36 438	9 762	8 960	32 102	3 726	2 137	226
Less than 20 percent	10 865	5 872	3 033	2 024	1 009	1 169	1 670	4 993	647	456	57
20 to 24 percent	13 287	8 126	4 935	2 944	1 991	1 671	1 520	5 161	674	361	37
25 to 29 percent	17 382	11 968	8 137	4 270	3 867	1 945	1 886	5 414	689	316	48
30 to 34 percent	16 880	12 577	9 679	3 858	5 821	1 617	1 281	4 303	552	318	12
35 percent or more	45 708	37 930	32 961	10 435	22 526	2 935	2 034	7 778	877	390	44
Not computed	7 547	3 094	2 100	876	1 224	425	569	4 453	287	296	28
Median	33.1	34.9	37.0	33.3	39.3	29.7	27.7	28.4	27.9	26.6	25.5
$20,000 to $34,999	147 931	113 895	94 608	28 974	65 634	9 984	9 303	34 036	3 594	1 885	219
Less than 20 percent	50 730	32 400	22 591	10 660	11 931	4 706	5 103	18 330	2 172	1 140	114
20 to 24 percent	39 404	33 110	28 196	8 283	19 913	2 872	2 042	6 294	717	237	68
25 to 29 percent	26 729	23 630	21 418	4 989	16 429	1 205	1 007	3 099	238	101	–
30 to 34 percent	13 477	12 107	11 222	2 130	9 092	509	376	1 370	84	41	–
35 percent or more	10 340	9 269	8 833	2 169	6 664	234	202	1 071	58	18	6
Not computed	7 251	3 379	2 348	743	1 605	458	573	3 872	325	348	31
Median	22.5	23.5	24.2	22.1	25.1	20.1	18.7	18.3	17.8	16.7	17.0
$35,000 or more	126 790	106 191	93 662	23 387	70 275	7 087	5 442	20 599	1 851	988	116
Less than 20 percent	97 616	81 664	70 906	18 514	52 392	6 146	4 612	15 952	1 560	770	91
20 to 24 percent	17 046	15 384	14 644	2 731	11 913	383	357	1 662	79	24	8
25 to 29 percent	4 974	4 426	4 250	953	3 297	139	37	548	22	4	–
30 to 34 percent	1 322	1 211	1 142	343	799	41	28	111	–	–	–
35 percent or more	785	690	671	213	458	9	10	95	–	–	–
Not computed	5 047	2 816	2 049	633	1 416	369	398	2 231	190	190	17
Median	15.5	16.0	16.3	15.3	16.6	13.1	13.0	13.1	12.6	11.3	10.7

TIPSII [UPF] GH213 CENSUS90 71580800 07/28/93 10:47 AM MACHINE: C DATA:CENSUS90*H2TIPSDA13. 07/15/93 19:28:06 TAPE: NONE FRAME: 79
TSF:CENSUS90*92. 07/27/93 11:53:14 UTF:CENSUS90*93. 07/27/93 11:53:14 META:CENSUS90*H2TABLES13. 07/27/93 12:25:49

Table 30. Household Income Characteristics of Housing Units With a Black Householder: 1990

[Data based on sample and subject to sampling variability, see text. For definitions of terms and meanings of symbols, see text]

State Urban and Rural and Size of Place	The State	Urban						Rural			Rural farm
			Inside urbanized area			Outside urbanized area					
		Total	Total	Central place	Urban fringe	Place of 10,000 or more	Place of 2,500 to 9,999	Total	Place of 1,000 to 2,499	Place of less than 1,000	
Specified owner-occupied housing units	**211 112**	**162 623**	**128 311**	**67 769**	**60 542**	**15 801**	**18 511**	**48 489**	**7 056**	**3 655**	**1 510**
HOUSEHOLD INCOME IN 1989 BY SELECTED MONTHLY OWNER COSTS AS A PERCENTAGE OF HOUSEHOLD INCOME IN 1989											
All income levels	211 112	162 623	128 311	67 769	60 542	15 801	18 511	48 489	7 056	3 655	1 510
Less than 10 percent	31 865	21 543	15 404	10 478	4 926	2 603	3 536	10 322	1 375	894	324
10 to 14 percent	33 190	24 878	19 314	11 249	8 065	2 423	3 141	8 312	1 275	711	261
15 to 19 percent	34 856	27 189	21 932	10 720	11 212	2 422	2 835	7 667	1 059	550	264
20 to 24 percent	29 248	23 502	19 592	8 334	11 258	1 957	1 953	5 746	704	375	172
25 to 29 percent	21 256	16 972	13 952	6 102	7 850	1 506	1 514	4 284	570	258	117
30 to 34 percent	14 498	11 774	9 521	4 480	5 041	973	1 280	2 724	376	158	32
35 to 49 percent	20 669	16 427	12 960	6 658	6 302	1 632	1 835	4 242	656	322	157
50 percent or more	22 781	18 389	14 238	8 732	5 506	2 011	2 140	4 392	909	312	160
Not computed	2 749	1 949	1 398	1 016	382	274	277	800	132	75	23
Median	20.7	21.4	21.7	20.6	22.6	20.8	19.3	18.4	18.8	16.7	18.0
Less than $20,000	78 579	56 555	37 183	27 088	10 095	8 478	10 894	22 024	4 356	2 170	738
Less than 20 percent	21 198	13 335	7 387	6 016	1 371	2 437	3 511	7 863	1 535	880	231
20 to 24 percent	7 895	5 566	3 348	2 655	693	1 021	1 197	2 329	458	265	82
25 to 29 percent	7 080	4 881	2 975	2 314	661	815	1 091	2 199	395	208	71
30 to 34 percent	6 254	4 685	2 952	2 254	698	673	1 060	1 569	315	136	25
35 percent or more	33 508	26 199	19 165	12 864	6 301	3 276	3 758	7 309	1 525	611	306
Not computed	2 644	1 889	1 356	985	371	256	277	755	128	70	23
Median	31.4	33.8	37.4	34.6	46.9	29.0	27.8	26.0	26.5	23.2	28.1
$20,000 to $34,999	51 942	39 761	31 528	17 019	14 509	4 017	4 216	12 181	1 422	856	376
Less than 20 percent	24 344	16 553	11 290	8 226	3 064	2 332	2 931	7 791	1 016	684	267
20 to 24 percent	7 125	5 624	4 483	2 577	1 906	571	570	1 501	174	88	56
25 to 29 percent	7 066	5 905	5 060	2 403	2 657	509	336	1 161	141	40	35
30 to 34 percent	5 198	4 486	4 070	1 581	2 489	244	172	712	53	22	7
35 percent or more	8 183	7 179	6 611	2 224	4 387	361	207	1 004	34	20	11
Not computed	26	14	14	8	6	–	–	12	4	2	–
Median	21.1	23.0	25.0	20.5	29.3	18.0	15.3	15.6	14.5	12.3	14.9
$35,000 to $49,999	39 798	32 086	27 959	12 204	15 755	1 980	2 147	7 712	801	390	239
Less than 20 percent	22 562	17 171	13 789	8 181	5 608	1 506	1 876	5 391	706	363	208
20 to 24 percent	8 261	7 115	6 706	2 175	4 531	273	136	1 146	53	17	26
25 to 29 percent	5 286	4 630	4 421	1 117	3 304	132	77	656	31	7	5
30 to 34 percent	2 370	2 061	1 957	500	1 457	56	48	309	5	–	–
35 percent or more	1 308	1 098	1 082	227	855	6	10	210	6	3	–
Not computed	11	11	4	4	–	7	–	–	–	–	–
Median	18.4	19.2	20.1	16.3	22.5	13.8	12.0	15.2	11.1	11.1	13.7
$50,000 or more	40 793	34 221	31 641	11 458	20 183	1 326	1 254	6 572	477	239	157
Less than 20 percent	31 807	26 551	24 184	10 024	14 160	1 173	1 194	5 256	452	228	143
20 to 24 percent	5 967	5 197	5 055	927	4 128	92	50	770	19	5	8
25 to 29 percent	1 824	1 556	1 496	268	1 228	50	10	268	3	3	6
30 to 34 percent	676	542	542	145	397	–	–	134	3	–	–
35 percent or more	451	340	340	75	265	–	–	111	–	–	–
Not computed	68	35	24	19	5	11	–	33	–	3	–
Median	14.5	14.8	15.2	12.3	16.8	10.7	10.0–	12.8	10.0–	10.0–	11.7
Specified renter-occupied housing units	**304 460**	**270 422**	**215 482**	**123 514**	**91 968**	**30 077**	**24 863**	**34 038**	**7 362**	**3 181**	**594**
HOUSEHOLD INCOME IN 1989 BY GROSS RENT AS A PERCENTAGE OF HOUSEHOLD INCOME IN 1989											
All income levels	304 460	270 422	215 482	123 514	91 968	30 077	24 863	34 038	7 362	3 181	594
Less than 10 percent	11 224	8 955	6 652	4 884	1 768	1 023	1 280	2 269	377	267	19
10 to 14 percent	26 596	23 028	17 759	10 302	7 457	2 734	2 535	3 568	634	350	75
15 to 19 percent	39 580	35 841	29 202	14 855	14 347	3 690	2 949	3 739	721	329	36
20 to 24 percent	38 732	35 616	29 450	13 780	15 670	3 562	2 604	3 116	779	277	55
25 to 29 percent	34 506	31 634	26 220	13 900	12 320	3 023	2 391	2 872	800	302	25
30 to 34 percent	26 647	24 431	19 986	11 159	8 827	2 483	1 962	2 216	658	186	21
35 to 49 percent	42 210	38 347	30 392	17 403	12 989	4 454	3 501	3 863	921	371	30
50 percent or more	65 291	58 907	46 101	30 319	15 782	7 174	5 632	6 384	1 675	641	145
Not computed	19 674	13 663	9 720	6 912	2 808	1 934	2 009	6 011	797	458	188
Median	28.8	28.9	28.8	30.3	27.2	30.1	29.3	27.3	29.8	27.3	28.6
Less than $10,000	118 896	102 194	73 607	57 482	16 125	14 548	14 039	16 702	4 296	1 831	291
Less than 20 percent	7 245	6 103	4 470	3 944	526	667	966	1 142	218	161	3
20 to 24 percent	5 858	4 938	3 382	2 952	430	703	853	920	306	118	13
25 to 29 percent	8 532	7 409	5 059	4 591	468	1 109	1 241	1 123	396	177	8
30 to 34 percent	8 321	7 177	4 757	4 225	532	1 111	1 309	1 144	418	121	7
35 percent or more	74 961	66 091	48 408	36 081	12 327	9 502	8 181	8 870	2 392	940	141
Not computed	13 979	10 476	7 531	5 689	1 842	1 456	1 489	3 503	566	314	119
Median	50.0+	50.0+	50.0+	50.0+	50.0+	50.0+	45.1	47.2	44.9	42.9	50.0+
$10,000 to $19,999	77 835	68 602	54 455	31 820	22 635	8 047	6 100	9 233	1 874	806	156
Less than 20 percent	12 950	10 016	6 307	5 597	710	1 663	2 046	2 934	636	371	38
20 to 24 percent	9 144	7 755	4 910	4 096	814	1 529	1 316	1 389	347	105	16
25 to 29 percent	12 090	10 809	8 423	5 584	2 839	1 420	966	1 281	325	102	17
30 to 34 percent	12 479	11 515	9 718	5 400	4 318	1 189	608	964	234	62	14
35 percent or more	28 353	27 070	24 184	10 540	13 644	1 991	895	1 283	189	69	23
Not computed	2 819	1 437	913	603	310	255	269	1 382	143	97	48
Median	31.3	32.2	33.7	30.3	38.2	27.5	23.3	23.6	23.3	19.4	25.0
$20,000 to $34,999	70 893	64 969	55 977	23 844	32 133	5 503	3 489	5 924	908	406	125
Less than 20 percent	26 765	23 056	17 169	11 358	5 811	3 304	2 583	3 709	616	306	77
20 to 24 percent	19 358	18 585	16 913	6 003	10 910	1 237	435	773	119	49	23
25 to 29 percent	13 034	12 596	11 934	3 502	8 432	494	168	438	79	23	–
30 to 34 percent	5 593	5 485	5 257	1 491	3 766	183	45	108	6	3	–
35 percent or more	4 106	4 012	3 820	1 080	2 740	135	57	94	15	3	11
Not computed	2 037	1 235	884	410	474	150	201	802	73	22	14
Median	22.0	22.4	23.1	20.3	24.6	18.3	15.5	15.7	15.5	14.1	16.5
$35,000 or more	36 836	34 657	31 443	10 368	21 075	1 979	1 235	2 179	284	138	22
Less than 20 percent	30 440	28 649	25 667	9 142	16 525	1 813	1 169	1 791	262	108	12
20 to 24 percent	4 372	4 338	4 245	729	3 516	93	–	34	7	5	3
25 to 29 percent	850	820	804	223	581	–	16	30	–	–	–
30 to 34 percent	254	254	254	43	211	–	–	–	–	–	–
35 percent or more	81	81	81	21	60	–	–	–	–	–	–
Not computed	839	515	392	210	182	73	50	324	15	25	7
Median	15.0	15.2	15.6	13.3	16.6	12.4	10.4	11.3	10.0	10.1	10.0–

TIPSII [UPF] GH213 CENSUS90 71580800 07/28/93 10:47 AM MACHINE: C DATA:CENSUS90*H2TIPSDA13. 07/15/93 19:28:06 TAPE: NONE FRAME: 80
TSF:CENSUS90*92. 07/27/93 11:53:14 UTF:CENSUS90*93. 07/27/93 11:53:14 META:CENSUS90*H2TABLES13. 07/27/93 12:25:49

Table 31. **Household Income Characteristics of Housing Units With an American Indian, Eskimo, or Aleut Householder: 1990**

[Data based on sample and subject to sampling variability, see text. For definitions of terms and meanings of symbols, see text]

State Urban and Rural and Size of Place	The State	Urban						Rural			Rural farm
			Inside urbanized area			Outside urbanized area					
		Total	Total	Central place	Urban fringe	Place of 10,000 or more	Place of 2,500 to 9,999	Total	Place of 1,000 to 2,499	Place of less than 1,000	
Specified owner-occupied housing units	**1 772**	**1 108**	**955**	**334**	**621**	**54**	**99**	**664**	**38**	**34**	**7**
HOUSEHOLD INCOME IN 1989 BY SELECTED MONTHLY OWNER COSTS AS A PERCENTAGE OF HOUSEHOLD INCOME IN 1989											
All income levels	1 772	1 108	955	334	621	54	99	664	38	34	7
Less than 10 percent	238	130	117	40	77	–	13	108	2	11	–
10 to 14 percent	252	146	109	47	62	8	29	106	8	2	–
15 to 19 percent	368	216	169	50	119	39	8	152	10	6	7
20 to 24 percent	230	161	147	31	116	7	7	69	12	2	–
25 to 29 percent	208	123	109	29	80	–	14	85	3	4	–
30 to 34 percent	147	93	86	29	57	–	7	54	–	–	–
35 to 49 percent	199	153	139	59	80	–	14	46	1	2	–
50 percent or more	121	86	79	49	30	–	7	35	2	5	–
Not computed	9	–	–	–	–	–	–	9	–	2	–
Median	20.5	21.9	22.8	24.8	22.3	17.4	19.7	18.7	19.5	17.5	17.5
Less than $20,000	397	252	196	94	102	13	43	145	20	12	–
Less than 20 percent	91	46	32	–	32	6	8	45	15	3	–
20 to 24 percent	32	21	7	–	7	7	7	11	–	–	–
25 to 29 percent	49	31	23	6	17	–	8	18	3	–	–
30 to 34 percent	28	22	15	9	6	–	7	6	–	–	–
35 percent or more	188	132	119	79	40	–	13	56	2	7	–
Not computed	9	–	–	–	–	–	–	9	–	2	–
Median	33.9	36.1	40.0	50.0+	28.5	20.4	29.1	28.3	17.5	45.0	–
$20,000 to $34,999	471	251	219	102	117	–	32	220	4	11	7
Less than 20 percent	189	71	53	41	12	–	18	118	–	8	7
20 to 24 percent	47	29	29	20	9	–	–	18	3	–	–
25 to 29 percent	91	54	48	17	31	–	6	37	–	3	–
30 to 34 percent	63	27	27	13	14	–	–	36	–	–	–
35 percent or more	81	70	62	11	51	–	8	11	1	–	–
Not computed	–	–	–	–	–	–	–	–	–	–	–
Median	24.9	27.4	27.9	22.5	32.3	–	17.5	18.5	23.3	15.8	17.5
$35,000 to $49,999	445	288	235	67	168	33	20	157	12	7	–
Less than 20 percent	222	146	93	29	64	33	20	76	3	6	–
20 to 24 percent	91	59	59	7	52	–	–	32	9	–	–
25 to 29 percent	61	31	31	6	25	–	–	30	–	1	–
30 to 34 percent	33	21	21	7	14	–	–	12	–	–	–
35 percent or more	38	31	31	18	13	–	–	7	–	–	–
Not computed	–	–	–	–	–	–	–	–	–	–	–
Median	20.0	19.9	22.1	23.2	21.9	17.5	11.7	20.4	21.7	10.0–	–
$50,000 or more	459	317	305	71	234	8	4	142	2	4	–
Less than 20 percent	356	229	217	67	150	8	4	127	2	2	–
20 to 24 percent	60	52	52	4	48	–	–	8	–	2	–
25 to 29 percent	7	7	7	–	7	–	–	–	–	–	–
30 to 34 percent	23	23	23	–	23	–	–	–	–	–	–
35 percent or more	13	6	6	–	6	–	–	7	–	–	–
Not computed	–	–	–	–	–	–	–	–	–	–	–
Median	15.4	15.4	15.5	12.9	16.8	12.5	17.5	15.4	10.0–	15.0	–
Specified renter-occupied housing units	**2 375**	**1 827**	**1 478**	**540**	**938**	**213**	**136**	**548**	**66**	**22**	**17**
HOUSEHOLD INCOME IN 1989 BY GROSS RENT AS A PERCENTAGE OF HOUSEHOLD INCOME IN 1989											
All income levels	2 375	1 827	1 478	540	938	213	136	548	66	22	17
Less than 10 percent	94	60	49	44	5	–	11	34	–	–	–
10 to 14 percent	198	173	142	34	108	17	14	25	3	2	–
15 to 19 percent	316	207	161	55	106	21	25	109	16	5	–
20 to 24 percent	371	303	249	101	148	43	11	68	5	2	–
25 to 29 percent	261	222	181	65	116	26	15	39	6	2	–
30 to 34 percent	145	122	80	28	52	42	–	23	–	2	–
35 to 49 percent	367	264	221	87	134	18	25	103	15	2	8
50 percent or more	470	364	289	101	188	46	29	106	20	7	9
Not computed	153	112	106	25	81	–	6	41	1	–	–
Median	27.5	27.6	27.3	26.8	27.7	29.9	26.3	27.2	36.3	30.0	50.0+
Less than $10,000	590	439	320	133	187	77	42	151	22	11	9
Less than 20 percent	15	15	15	–	15	–	–	–	–	–	–
20 to 24 percent	12	9	7	7	–	–	2	3	–	–	–
25 to 29 percent	22	15	7	1	6	8	–	7	–	–	–
30 to 34 percent	30	28	11	5	6	17	–	2	–	2	–
35 percent or more	449	320	228	106	122	52	40	129	22	9	9
Not computed	62	52	52	14	38	–	–	10	–	–	–
Median	50.0+	50.0+	50.0+	50.0+	50.0+	50.0+	50.0+	50.0+	50.0+	50.0+	50.0+
$10,000 to $19,999	624	457	373	134	239	54	30	167	14	2	8
Less than 20 percent	68	36	36	25	11	–	–	32	–	–	–
20 to 24 percent	53	31	23	14	9	7	1	22	–	–	–
25 to 29 percent	83	66	41	31	10	10	15	17	–	2	–
30 to 34 percent	83	62	37	11	26	25	–	21	–	–	–
35 percent or more	290	232	212	47	165	12	8	58	13	–	8
Not computed	47	30	24	6	18	–	6	17	1	–	–
Median	35.1	36.1	37.5	29.0	39.4	32.0	28.7	31.0	38.2	27.5	45.0
$20,000 to $34,999	759	595	505	222	283	68	22	164	16	7	–
Less than 20 percent	199	124	86	57	29	24	14	75	10	5	–
20 to 24 percent	249	211	167	80	87	36	8	38	–	2	–
25 to 29 percent	156	141	133	33	100	8	–	15	6	–	–
30 to 34 percent	32	32	32	12	20	–	–	–	–	–	–
35 percent or more	92	70	70	35	35	–	–	22	–	–	–
Not computed	31	17	17	5	12	–	–	14	–	–	–
Median	23.3	23.9	24.7	23.2	26.0	21.4	18.9	20.0	19.0	17.5	–
$35,000 or more	402	336	280	51	229	14	42	66	14	2	–
Less than 20 percent	326	265	215	51	164	14	36	61	9	2	–
20 to 24 percent	57	52	52	–	52	–	–	5	5	–	–
25 to 29 percent	–	–	–	–	–	–	–	–	–	–	–
30 to 34 percent	–	–	–	–	–	–	–	–	–	–	–
35 percent or more	6	6	–	–	–	–	6	–	–	–	–
Not computed	13	13	13	–	13	–	–	–	–	–	–
Median	14.9	14.8	15.1	12.5	15.3	13.9	13.6	15.3	18.3	17.5	–

TIPSII [UPF] GH213 CENSUS90 71580800 07/28/93 10:47 AM MACHINE: C DATA:CENSUS90*H2TIPSDA13. 07/15/93 19:28:06 TAPE: NONE FRAME: 81
TSF:CENSUS90*92. 07/27/93 11:53:14 UTF:CENSUS90*93. 07/27/93 11:53:14 META:CENSUS90*H2TABLES13. 07/27/93 12:25:49

Table 32. Household Income Characteristics of Housing Units With an Asian or Pacific Islander Householder: 1990

[Data based on sample and subject to sampling variability, see text. For definitions of terms and meanings of symbols, see text]

State Urban and Rural and Size of Place	The State	Urban						Rural			Rural farm
			Inside urbanized area			Outside urbanized area					
		Total	Total	Central place	Urban fringe	Place of 10,000 or more	Place of 2,500 to 9,999	Total	Place of 1,000 to 2,499	Place of less than 1,000	
Specified owner-occupied housing units	**8 084**	**7 237**	**6 731**	**724**	**6 007**	**361**	**145**	**847**	**48**	**18**	**14**
HOUSEHOLD INCOME IN 1989 BY SELECTED MONTHLY OWNER COSTS AS A PERCENTAGE OF HOUSEHOLD INCOME IN 1989											
All income levels	8 084	7 237	6 731	724	6 007	361	145	847	48	18	14
Less than 10 percent	819	680	603	94	509	35	42	139	19	8	–
10 to 14 percent	1 055	909	812	134	678	82	15	146	3	2	–
15 to 19 percent	1 364	1 199	1 122	121	1 001	58	19	165	15	4	–
20 to 24 percent	1 348	1 192	1 097	68	1 029	80	15	156	4	1	–
25 to 29 percent	1 053	999	970	94	876	8	21	54	4	2	14
30 to 34 percent	653	594	564	61	503	30	–	59	2	1	–
35 to 49 percent	930	857	833	63	770	15	9	73	–	–	–
50 percent or more	764	730	672	80	592	34	24	34	1	–	–
Not computed	98	77	58	9	49	19	–	21	–	–	–
Median	22.8	23.3	23.6	20.6	23.8	19.7	19.1	18.9	15.7	12.5	27.5
Less than $20,000	898	837	720	133	587	73	44	61	7	2	–
Less than 20 percent	81	71	57	15	42	14	–	10	–	2	–
20 to 24 percent	20	16	11	5	6	–	5	4	4	–	–
25 to 29 percent	34	32	20	13	7	6	6	2	2	–	–
30 to 34 percent	15	9	9	9	–	–	–	6	–	–	–
35 percent or more	653	635	568	85	483	34	33	18	1	–	–
Not computed	95	74	55	6	49	19	–	21	–	–	–
Median	50.0+	50.0+	50.0+	46.9	50.0+	50.0+	50.0+	33.3	24.4	10.0–	–
$20,000 to $34,999	1 764	1 612	1 568	204	1 364	24	20	152	2	3	6
Less than 20 percent	300	260	253	73	180	7	–	40	–	2	–
20 to 24 percent	182	130	125	23	102	–	5	52	–	–	–
25 to 29 percent	290	280	265	23	242	–	15	10	2	–	6
30 to 34 percent	239	235	225	42	183	10	–	4	–	1	–
35 percent or more	753	707	700	43	657	7	–	46	–	–	–
Not computed	–	–	–	–	–	–	–	–	–	–	–
Median	32.3	32.9	33.1	26.3	34.3	32.5	26.7	23.5	27.5	13.8	27.5
$35,000 to $49,999	1 793	1 559	1 452	116	1 336	84	23	234	11	7	8
Less than 20 percent	590	470	417	83	334	30	23	120	9	4	–
20 to 24 percent	436	400	359	16	343	41	–	36	–	1	–
25 to 29 percent	372	356	354	10	344	2	–	16	–	2	8
30 to 34 percent	222	189	178	–	178	11	–	33	2	–	–
35 percent or more	173	144	144	7	137	–	–	29	–	–	–
Not computed	–	–	–	–	–	–	–	–	–	–	–
Median	23.5	23.9	24.3	16.9	24.9	21.5	16.6	19.3	10.0–	18.8	27.5
$50,000 or more	3 629	3 229	2 991	271	2 720	180	58	400	28	6	–
Less than 20 percent	2 267	1 987	1 810	178	1 632	124	53	280	28	6	–
20 to 24 percent	710	646	602	24	578	39	5	64	–	–	–
25 to 29 percent	357	331	331	48	283	–	–	26	–	–	–
30 to 34 percent	177	161	152	10	142	9	–	16	–	–	–
35 percent or more	115	101	93	8	85	8	–	14	–	–	–
Not computed	3	3	3	3	–	–	–	–	–	–	–
Median	17.6	17.7	18.0	14.8	18.2	16.0	10.0–	16.9	13.3	10.0–	–
Specified renter-occupied housing units	**9 913**	**9 502**	**8 723**	**2 213**	**6 510**	**509**	**270**	**411**	**31**	**17**	**11**
HOUSEHOLD INCOME IN 1989 BY GROSS RENT AS A PERCENTAGE OF HOUSEHOLD INCOME IN 1989											
All income levels	9 913	9 502	8 723	2 213	6 510	509	270	411	31	17	11
Less than 10 percent	428	407	320	125	195	49	38	21	2	3	–
10 to 14 percent	1 335	1 260	1 091	201	890	117	52	75	3	3	–
15 to 19 percent	1 661	1 613	1 492	283	1 209	74	47	48	8	–	–
20 to 24 percent	1 319	1 232	1 178	225	953	47	7	87	–	–	–
25 to 29 percent	889	859	814	190	624	37	8	30	7	–	6
30 to 34 percent	792	762	716	141	575	23	23	30	–	5	–
35 to 49 percent	1 298	1 279	1 170	289	881	69	40	19	2	–	5
50 percent or more	1 529	1 481	1 422	524	898	33	26	48	2	6	–
Not computed	662	609	520	235	285	60	29	53	7	–	–
Median	24.6	24.7	25.1	29.1	24.3	19.0	18.2	22.0	19.4	32.5	29.6
Less than $10,000	1 880	1 800	1 642	827	815	73	85	80	4	6	6
Less than 20 percent	5	5	5	5	–	–	–	–	–	–	–
20 to 24 percent	–	–	–	–	–	–	–	–	–	–	–
25 to 29 percent	54	48	48	40	8	–	–	6	–	–	6
30 to 34 percent	54	54	27	27	–	18	9	–	–	–	–
35 percent or more	1 268	1 227	1 150	534	616	20	57	41	2	6	–
Not computed	499	466	412	221	191	35	19	33	2	–	–
Median	50.0+	50.0+	50.0+	50.0+	50.0+	42.0	46.5	50.0+	50.0+	50.0+	27.5
$10,000 to $19,999	2 013	1 943	1 809	460	1 349	86	48	70	13	5	–
Less than 20 percent	39	26	19	19	–	–	7	13	2	–	–
20 to 24 percent	99	96	96	58	38	–	–	3	–	–	–
25 to 29 percent	163	148	117	68	49	23	8	15	7	–	–
30 to 34 percent	368	355	341	77	264	–	14	13	–	5	–
35 percent or more	1 285	1 264	1 200	238	962	55	9	21	2	–	–
Not computed	59	54	36	–	36	8	10	5	2	–	–
Median	41.2	41.4	42.0	35.6	43.5	37.8	31.4	30.6	27.5	32.5	–
$20,000 to $34,999	2 934	2 819	2 641	479	2 162	113	65	115	8	3	–
Less than 20 percent	854	826	711	197	514	50	65	28	5	3	–
20 to 24 percent	889	824	798	142	656	26	–	65	–	–	–
25 to 29 percent	566	564	564	66	498	–	–	2	–	–	–
30 to 34 percent	318	301	296	27	269	5	–	17	–	–	–
35 percent or more	245	245	218	33	185	27	–	–	–	–	–
Not computed	62	59	54	14	40	5	–	3	3	–	–
Median	23.3	23.4	23.6	21.3	24.2	20.8	15.9	22.2	17.5	12.5	–
$35,000 or more	3 086	2 940	2 631	447	2 184	237	72	146	6	3	5
Less than 20 percent	2 526	2 423	2 168	388	1 780	190	65	103	6	3	–
20 to 24 percent	331	312	284	25	259	21	7	19	–	–	–
25 to 29 percent	106	99	85	16	69	14	–	7	–	–	–
30 to 34 percent	52	52	52	10	42	–	–	–	–	–	–
35 percent or more	29	24	24	8	16	–	–	5	–	–	5
Not computed	42	30	18	–	18	12	–	12	–	–	–
Median	15.0	15.0	15.3	14.3	15.5	13.6	11.3	14.8	11.7	10.0–	37.5

TIPSII [UPF] GH213 CENSUS90 71580800 07/28/93 10:47 AM MACHINE: C DATA:CENSUS90*H2TIPSDA13. 07/15/93 19:28:06 TAPE: NONE FRAME: 82
TSF:CENSUS90*92. 07/27/93 11:53:14 UTF:CENSUS90*93. 07/27/93 11:53:14 META:CENSUS90*H2TABLES13. 07/27/93 12:25:49

Table 33. Household Income Characteristics of Housing Units With an Hispanic Origin Householder: 1990

[Householders of Hispanic origin may be of any race. Data based on sample and subject to sampling variability, see text. For definitions of terms and meanings of symbols, see text]

State Urban and Rural and Size of Place	The State	Urban						Rural			Rural farm
		Total	Inside urbanized area			Outside urbanized area		Total	Place of 1,000 to 2,499	Place of less than 1,000	
			Total	Central place	Urban fringe	Place of 10,000 or more	Place of 2,500 to 9,999				
Specified owner-occupied housing units	**8 985**	**7 489**	**6 672**	**1 467**	**5 205**	**438**	**379**	**1 496**	**106**	**28**	**23**
HOUSEHOLD INCOME IN 1989 BY SELECTED MONTHLY OWNER COSTS AS A PERCENTAGE OF HOUSEHOLD INCOME IN 1989											
All income levels	8 985	7 489	6 672	1 467	5 205	438	379	1 496	106	28	23
Less than 10 percent	1 030	767	634	259	375	57	76	263	42	5	2
10 to 14 percent	1 294	1 089	983	228	755	62	44	205	19	6	–
15 to 19 percent	1 566	1 369	1 228	245	983	106	35	197	10	4	2
20 to 24 percent	1 427	1 157	1 053	210	843	48	56	270	9	4	19
25 to 29 percent	1 121	987	844	115	729	56	87	134	12	2	–
30 to 34 percent	877	729	672	153	519	39	18	148	6	–	–
35 to 49 percent	982	805	725	140	585	50	30	177	6	5	–
50 percent or more	624	534	481	103	378	20	33	90	2	2	–
Not computed	64	52	52	14	38	–	–	12	–	–	–
Median	22.0	22.1	22.2	19.9	22.8	19.7	23.1	21.4	12.9	18.8	22.0
Less than $20,000	1 334	1 051	859	315	544	87	105	283	18	14	–
Less than 20 percent	305	204	146	77	69	23	35	101	4	4	–
20 to 24 percent	44	19	19	16	3	–	–	25	–	4	–
25 to 29 percent	67	51	25	12	13	–	26	16	–	–	–
30 to 34 percent	141	120	120	55	65	–	–	21	6	–	–
35 percent or more	713	605	497	141	356	64	44	108	8	6	–
Not computed	64	52	52	14	38	–	–	12	–	–	–
Median	40.1	43.2	46.0	34.1	50.0+	43.6	28.4	28.0	34.2	23.8	–
$20,000 to $34,999	1 935	1 590	1 370	337	1 033	120	100	345	22	5	10
Less than 20 percent	452	365	285	135	150	60	20	87	12	2	4
20 to 24 percent	271	241	194	49	145	14	33	30	–	–	6
25 to 29 percent	343	298	251	32	219	20	27	45	10	2	–
30 to 34 percent	305	221	193	50	143	20	8	84	–	–	–
35 percent or more	564	465	447	71	376	6	12	99	–	1	–
Not computed	–	–	–	–	–	–	–	–	–	–	–
Median	28.6	28.2	29.1	23.4	30.1	20.0	24.5	30.6	17.5	26.3	20.8
$35,000 to $49,999	2 047	1 665	1 524	321	1 203	87	54	382	17	8	–
Less than 20 percent	766	605	558	194	364	36	11	161	15	8	–
20 to 24 percent	415	336	293	61	232	34	9	79	–	–	–
25 to 29 percent	391	343	303	32	271	6	34	48	2	–	–
30 to 34 percent	294	251	240	17	223	11	–	43	–	–	–
35 percent or more	181	130	130	17	113	–	–	51	–	–	–
Not computed	–	–	–	–	–	–	–	–	–	–	–
Median	23.1	23.4	23.5	17.7	25.1	21.1	26.0	21.9	10.0–	15.0	–
$50,000 or more	3 669	3 183	2 919	494	2 425	144	120	486	49	1	13
Less than 20 percent	2 367	2 051	1 856	326	1 530	106	89	316	40	1	–
20 to 24 percent	697	561	547	84	463	–	14	136	9	–	13
25 to 29 percent	320	295	265	39	226	30	–	25	–	–	–
30 to 34 percent	137	137	119	31	88	8	10	–	–	–	–
35 percent or more	148	139	132	14	118	–	7	9	–	–	–
Not computed	–	–	–	–	–	–	–	–	–	–	–
Median	17.1	17.2	17.4	15.9	17.7	16.1	12.6	15.9	10.0–	10.0–	22.5
Specified renter-occupied housing units	**16 190**	**14 024**	**11 809**	**4 218**	**7 591**	**1 487**	**728**	**2 166**	**371**	**92**	**27**
HOUSEHOLD INCOME IN 1989 BY GROSS RENT AS A PERCENTAGE OF HOUSEHOLD INCOME IN 1989											
All income levels	16 190	14 024	11 809	4 218	7 591	1 487	728	2 166	371	92	27
Less than 10 percent	842	658	413	199	214	179	66	184	26	9	–
10 to 14 percent	1 697	1 413	1 186	388	798	101	126	284	77	3	–
15 to 19 percent	2 478	2 143	1 875	688	1 187	147	121	335	74	6	–
20 to 24 percent	2 365	2 164	1 867	653	1 214	221	76	201	35	9	–
25 to 29 percent	1 804	1 621	1 441	503	938	127	53	183	42	13	–
30 to 34 percent	1 182	1 104	856	264	592	194	54	78	20	2	–
35 to 49 percent	2 048	1 845	1 590	580	1 010	183	72	203	17	16	–
50 percent or more	2 620	2 293	1 983	742	1 241	181	129	327	62	22	4
Not computed	1 154	783	598	201	397	154	31	371	18	12	23
Median	25.4	25.7	25.9	25.8	26.0	25.7	22.3	22.4	20.0	30.0	50.0+
Less than $10,000	2 916	2 384	1 895	920	975	311	178	532	87	31	11
Less than 20 percent	48	44	44	27	17	–	–	4	4	–	–
20 to 24 percent	54	48	28	20	8	9	11	6	3	–	–
25 to 29 percent	89	75	75	48	27	–	–	14	4	–	–
30 to 34 percent	91	91	49	33	16	35	7	–	–	–	–
35 percent or more	2 158	1 776	1 433	692	741	187	156	382	62	28	4
Not computed	476	350	266	100	166	80	4	126	14	3	7
Median	50.0+	50.0+	50.0+	50.0+	50.0+	50.0+	50.0+	50.0+	50.0+	50.0+	50.0+
$10,000 to $19,999	4 189	3 709	2 951	1 235	1 716	566	192	480	67	28	16
Less than 20 percent	202	168	103	81	22	28	37	34	4	4	–
20 to 24 percent	363	326	186	145	41	94	46	37	10	2	–
25 to 29 percent	591	507	384	234	150	88	35	84	14	9	–
30 to 34 percent	579	512	339	172	167	152	21	67	20	–	–
35 percent or more	2 171	2 031	1 812	542	1 270	174	45	140	17	10	–
Not computed	283	165	127	61	66	30	8	118	2	3	16
Median	36.8	37.3	39.2	33.7	42.8	31.9	26.3	31.9	31.1	28.6	–
$20,000 to $34,999	5 171	4 455	3 975	1 304	2 671	310	170	716	115	23	–
Less than 20 percent	1 552	1 176	921	496	425	158	97	376	67	9	–
20 to 24 percent	1 526	1 385	1 273	422	851	93	19	141	22	7	–
25 to 29 percent	979	901	852	202	650	31	18	78	24	4	–
30 to 34 percent	482	471	438	56	382	7	26	11	–	2	–
35 percent or more	331	323	320	88	232	3	–	8	–	–	–
Not computed	301	199	171	40	131	18	10	102	2	1	–
Median	22.9	23.4	23.9	21.6	25.0	19.3	18.1	18.5	18.9	21.4	–
$35,000 or more	3 914	3 476	2 988	759	2 229	300	188	438	102	10	–
Less than 20 percent	3 215	2 826	2 406	671	1 735	241	179	389	102	5	–
20 to 24 percent	422	405	380	66	314	25	–	17	–	–	–
25 to 29 percent	145	138	130	19	111	8	–	7	–	–	–
30 to 34 percent	30	30	30	3	27	–	–	–	–	–	–
35 percent or more	8	8	8	–	8	–	–	–	–	–	–
Not computed	94	69	34	–	34	26	9	25	–	5	–
Median	14.6	15.0	15.6	14.3	16.0	10.0–	12.6	11.8	12.4	10.0–	–

TIPSII [UPF] GH213 CENSUS90 71580800 07/28/93 10:47 AM MACHINE: C DATA:CENSUS90*H2TIPSDA13. 07/15/93 19:28:06 TAPE: NONE FRAME: 83
TSF:CENSUS90*92. 07/27/93 11:53:14 UTF:CENSUS90*93. 07/27/93 11:53:14 META:CENSUS90*H2TABLES13. 07/27/93 12:25:49

Table 34. **Household Income Characteristics of Housing Units With a White, Not of Hispanic Origin Householder: 1990**

[Data based on sample and subject to sampling variability, see text. For definitions of terms and meanings of symbols, see text]

State Urban and Rural and Size of Place	The State	Urban						Rural			Rural farm
			Inside urbanized area			Outside urbanized area					
		Total	Total	Central place	Urban fringe	Place of 10,000 or more	Place of 2,500 to 9,999	Total	Place of 1,000 to 2,499	Place of less than 1,000	
Specified owner-occupied housing units	**923 780**	**590 117**	**476 887**	**108 499**	**368 388**	**49 734**	**63 496**	**333 663**	**24 223**	**16 055**	**2 983**
HOUSEHOLD INCOME IN 1989 BY SELECTED MONTHLY OWNER COSTS AS A PERCENTAGE OF HOUSEHOLD INCOME IN 1989											
All income levels	923 780	590 117	476 887	108 499	368 388	49 734	63 496	333 663	24 223	16 055	2 983
Less than 10 percent	194 807	118 483	89 185	26 846	62 339	12 278	17 020	76 324	6 940	4 717	813
10 to 14 percent	166 807	105 852	83 770	21 268	62 502	9 523	12 559	60 955	4 774	3 230	538
15 to 19 percent	170 767	110 893	92 094	19 341	72 753	8 630	10 169	59 874	4 058	2 501	478
20 to 24 percent	137 864	89 634	75 574	13 360	62 214	6 772	7 288	48 230	2 788	1 792	312
25 to 29 percent	89 540	59 250	49 534	8 713	40 821	4 359	5 357	30 290	1 813	1 137	239
30 to 34 percent	51 862	34 100	28 484	5 454	23 030	2 395	3 221	17 762	1 090	705	154
35 to 49 percent	61 235	39 712	32 747	7 042	25 705	3 083	3 882	21 523	1 306	928	166
50 percent or more	46 005	29 420	23 466	5 815	17 651	2 446	3 508	16 585	1 252	894	255
Not computed	4 893	2 773	2 033	660	1 373	248	492	2 120	202	151	28
Median	17.9	18.1	18.5	16.5	19.0	16.7	15.9	17.4	15.4	15.0	16.3
Less than $20,000	181 321	100 566	67 735	24 002	43 733	12 454	20 377	80 755	8 296	6 601	978
Less than 20 percent	68 188	35 134	22 162	9 288	12 874	4 889	8 083	33 054	3 705	2 952	325
20 to 24 percent	19 694	10 840	6 989	2 655	4 334	1 549	2 302	8 854	928	851	92
25 to 29 percent	15 923	8 749	5 430	2 012	3 418	1 269	2 050	7 174	750	625	120
30 to 34 percent	12 513	6 930	4 427	1 449	2 978	910	1 593	5 583	621	469	78
35 percent or more	60 355	36 260	26 779	7 973	18 806	3 589	5 892	24 095	2 094	1 556	342
Not computed	4 648	2 653	1 948	625	1 323	248	457	1 995	198	148	21
Median	25.1	26.7	28.4	24.5	31.0	23.9	24.1	23.6	21.9	21.6	27.6
$20,000 to $34,999	197 844	116 561	89 481	23 647	65 834	11 561	15 519	81 283	6 048	4 164	668
Less than 20 percent	101 845	57 642	40 770	13 698	27 072	6 961	9 911	44 203	4 045	2 995	422
20 to 24 percent	25 662	14 393	11 004	3 140	7 864	1 462	1 927	11 269	794	441	102
25 to 29 percent	23 026	13 943	11 117	2 379	8 738	1 194	1 632	9 083	540	343	61
30 to 34 percent	18 104	11 331	9 603	1 905	7 698	717	1 011	6 773	315	168	33
35 percent or more	29 174	19 244	16 979	2 525	14 454	1 227	1 038	9 930	350	217	50
Not computed	33	8	8	–	8	–	–	25	4	–	–
Median	19.4	20.2	21.8	17.0	23.7	16.3	15.1	18.3	14.1	12.7	16.1
$35,000 to $49,999	198 083	122 144	100 383	21 148	79 235	9 367	12 394	75 939	4 927	2 883	576
Less than 20 percent	110 252	63 410	48 670	13 724	34 946	5 994	8 746	46 842	3 671	2 308	400
20 to 24 percent	40 176	25 337	21 882	3 397	18 485	1 601	1 854	14 839	700	364	82
25 to 29 percent	26 185	17 718	15 682	1 969	13 713	942	1 094	8 467	370	137	32
30 to 34 percent	11 586	8 289	7 491	969	6 522	441	357	3 297	109	41	40
35 percent or more	9 851	7 364	6 632	1 079	5 553	389	343	2 487	77	33	15
Not computed	33	26	26	10	16	–	–	7	–	–	7
Median	18.5	19.5	20.3	16.2	21.3	16.4	14.5	17.2	13.8	12.5	13.1
$50,000 or more	346 532	250 846	219 288	39 702	179 586	16 352	15 206	95 686	4 952	2 407	761
Less than 20 percent	252 096	179 042	153 447	30 745	122 702	12 587	13 008	73 054	4 351	2 193	682
20 to 24 percent	52 332	39 064	35 699	4 168	31 531	2 160	1 205	13 268	366	136	36
25 to 29 percent	24 406	18 840	17 305	2 353	14 952	954	581	5 566	153	32	26
30 to 34 percent	9 659	7 550	6 963	1 131	5 832	327	260	2 109	45	27	3
35 percent or more	7 860	6 264	5 823	1 280	4 543	324	117	1 596	37	16	14
Not computed	179	86	51	25	26	–	35	93	–	3	–
Median	15.2	15.6	16.0	13.5	16.4	13.5	11.2	14.3	10.1	10.0–	10.9
Specified renter-occupied housing units	**476 831**	**362 453**	**290 236**	**99 235**	**191 001**	**37 009**	**35 208**	**114 378**	**13 261**	**7 431**	**702**
HOUSEHOLD INCOME IN 1989 BY GROSS RENT AS A PERCENTAGE OF HOUSEHOLD INCOME IN 1989											
All income levels	476 831	362 453	290 236	99 235	191 001	37 009	35 208	114 378	13 261	7 431	702
Less than 10 percent	20 150	13 374	9 689	3 805	5 884	1 916	1 769	6 776	705	475	74
10 to 14 percent	58 327	42 739	33 507	10 890	22 617	4 672	4 560	15 588	1 681	972	105
15 to 19 percent	81 506	64 253	52 962	16 765	36 197	5 637	5 654	17 253	2 090	1 003	83
20 to 24 percent	73 263	59 317	48 921	15 059	33 862	5 563	4 833	13 946	1 697	752	122
25 to 29 percent	55 269	44 899	36 142	12 013	24 129	4 411	4 346	10 370	1 375	646	61
30 to 34 percent	36 981	29 622	23 788	7 743	16 045	2 927	2 907	7 359	1 078	561	14
35 to 49 percent	53 804	42 486	34 167	12 186	21 981	4 185	4 134	11 318	1 487	754	45
50 percent or more	64 253	49 891	39 870	16 438	23 432	5 570	4 451	14 362	1 732	927	62
Not computed	33 278	15 872	11 190	4 336	6 854	2 128	2 554	17 406	1 416	1 341	136
Median	24.2	24.5	24.4	25.4	24.0	24.7	24.5	23.2	24.3	24.0	20.9
Less than $10,000	96 704	68 431	46 124	24 086	22 038	10 605	11 702	28 273	4 227	2 449	141
Less than 20 percent	3 023	2 402	1 339	826	513	376	687	621	203	88	–
20 to 24 percent	4 665	3 749	2 104	1 371	733	710	935	916	237	135	9
25 to 29 percent	7 019	5 658	3 044	2 082	962	1 161	1 453	1 361	429	232	13
30 to 34 percent	5 786	4 165	2 147	1 520	627	780	1 238	1 621	449	204	2
35 percent or more	62 493	45 681	32 662	16 172	16 490	6 649	6 370	16 812	2 291	1 280	57
Not computed	13 718	6 776	4 828	2 115	2 713	929	1 019	6 942	618	510	60
Median	50.0+	50.0+	50.0+	50.0+	50.0+	50.0+	40.7	50.0+	45.5	45.9	50.0+
$10,000 to $19,999	109 724	77 815	59 386	23 760	35 626	9 566	8 863	31 909	3 704	2 122	226
Less than 20 percent	10 771	5 792	2 997	1 992	1 005	1 150	1 645	4 979	647	456	57
20 to 24 percent	13 104	7 955	4 846	2 873	1 973	1 602	1 507	5 149	671	359	37
25 to 29 percent	17 145	11 761	7 957	4 140	3 817	1 937	1 867	5 384	686	310	48
30 to 34 percent	16 643	12 375	9 506	3 780	5 726	1 597	1 272	4 268	545	318	12
35 percent or more	44 618	36 910	32 043	10 125	21 918	2 864	2 003	7 708	870	383	44
Not computed	7 443	3 022	2 037	850	1 187	416	569	4 421	285	296	28
Median	33.0	34.8	36.9	33.2	39.3	29.7	27.7	28.4	27.9	26.6	25.5
$20,000 to $34,999	145 520	111 771	92 690	28 396	64 294	9 865	9 216	33 749	3 529	1 876	219
Less than 20 percent	50 101	31 901	22 214	10 489	11 725	4 633	5 054	18 200	2 116	1 138	114
20 to 24 percent	38 653	32 425	27 523	8 105	19 418	2 868	2 034	6 228	710	234	68
25 to 29 percent	26 219	23 142	20 971	4 850	16 121	1 182	989	3 077	238	100	–
30 to 34 percent	13 248	11 889	11 011	2 100	8 911	509	369	1 359	84	39	–
35 percent or more	10 169	9 104	8 669	2 114	6 555	233	202	1 065	58	18	6
Not computed	7 130	3 310	2 302	738	1 564	440	568	3 820	323	347	31
Median	22.5	23.4	24.2	22.1	25.1	20.1	18.7	18.3	17.8	16.7	17.0
$35,000 or more	124 883	104 436	92 036	22 993	69 043	6 973	5 427	20 447	1 801	984	116
Less than 20 percent	96 088	80 271	69 608	18 153	51 455	6 066	4 597	15 817	1 510	768	91
20 to 24 percent	16 841	15 188	14 448	2 710	11 738	383	357	1 653	79	24	8
25 to 29 percent	4 886	4 338	4 170	941	3 229	131	37	548	22	4	–
30 to 34 percent	1 304	1 193	1 124	343	781	41	28	111	–	–	–
35 percent or more	777	682	663	213	450	9	10	95	–	–	–
Not computed	4 987	2 764	2 023	633	1 390	343	398	2 223	190	188	17
Median	15.5	16.0	16.3	15.4	16.6	13.1	13.0	13.1	12.6	11.3	10.7

TIPSII [UPF] GH213 CENSUS90 71580800 07/28/93 10:47 AM MACHINE: C DATA:CENSUS90*H2TIPSDA13. 07/15/93 19:28:06 TAPE: NONE FRAME: 84
TSF:CENSUS90*92. 07/27/93 11:53:14 UTF:CENSUS90*93. 07/27/93 11:53:14 META:CENSUS90*H2TABLES13. 07/27/93 12:25:49

Table 35. **Structural Characteristics: 1990**

[Data based on sample and subject to sampling variability, see text. For definitions of terms and meanings of symbols, see text]

State Inside and Outside Metropolitan Area	The State	Inside metropolitan area						Outside metropolitan area			
				Not in central city					Urban, outside urbanized area		
					Urban						
		Total	In central city	Total	Inside urbanized area	Outside urbanized area	Rural	Total	Place of 10,000 or more	Place of 2,500 to 9,999	Rural
TENURE AND VACANCY STATUS											
All housing units	**2 638 418**	**1 720 021**	**469 618**	**1 250 403**	**855 409**	**77 235**	**317 759**	**918 397**	**133 214**	**122 209**	**618 851**
Owner occupied	1 536 829	962 968	192 357	770 611	483 377	42 468	244 766	573 861	61 254	68 173	420 549
Renter occupied	829 786	592 291	222 493	369 798	292 452	28 168	49 178	237 495	59 531	43 658	118 412
Vacant for sale only	37 190	27 703	5 988	21 715	14 604	1 162	5 949	9 487	1 487	1 306	6 194
Vacant for rent	117 030	89 913	31 373	58 540	49 776	3 171	5 593	27 117	6 659	4 061	14 745
Vacant for seasonal, recreational, or occasional use	33 697	5 572	830	4 742	1 334	563	2 845	28 125	367	509	26 166
All other vacants	83 886	41 574	16 577	24 997	13 866	1 703	9 428	42 312	3 916	4 502	32 785
Condominium housing units	**72 938**	**66 128**	**19 621**	**46 507**	**44 233**	**1 129**	**1 145**	**6 810**	**2 369**	**514**	**2 004**
Owner occupied	35 155	33 535	9 215	24 320	23 514	432	374	1 620	754	65	370
Renter occupied	27 472	23 963	7 799	16 164	15 322	337	505	3 509	1 372	413	1 036
Vacant	10 311	8 630	2 607	6 023	5 397	360	266	1 681	243	36	598
YEAR STRUCTURE BUILT											
All housing units	**2 638 418**	**1 720 021**	**469 618**	**1 250 403**	**855 409**	**77 235**	**317 759**	**918 397**	**133 214**	**122 209**	**618 851**
1989 to March 1990	92 438	60 517	5 780	54 737	31 398	3 727	19 612	31 921	3 225	3 124	24 868
1985 to 1988	405 556	283 918	29 036	254 882	169 025	12 977	72 880	121 638	13 735	10 369	93 587
1980 to 1984	349 315	232 256	32 361	199 895	142 373	9 437	48 085	117 059	15 938	12 524	84 425
1970 to 1979	646 094	414 596	80 930	333 666	232 185	14 782	86 699	231 498	29 792	25 352	167 302
1960 to 1969	453 853	308 512	100 723	207 789	155 143	12 541	40 105	145 341	21 731	20 930	94 403
1950 to 1959	309 335	201 283	93 424	107 859	77 605	9 677	20 577	108 052	21 229	20 117	59 237
1940 to 1949	168 889	103 137	57 839	45 298	27 591	5 997	11 710	65 752	11 963	13 228	35 766
1939 or earlier	212 938	115 802	69 525	46 277	20 089	8 097	18 091	97 136	15 601	16 565	59 263
Median	1973	1973	1961	1977	1976	1972	1978	1972	1968	1965	1974
Owner-occupied housing units	**1 536 829**	**962 968**	**192 357**	**770 611**	**483 377**	**42 468**	**244 766**	**573 861**	**61 254**	**68 173**	**420 549**
1989 to March 1990	53 902	33 338	1 719	31 619	14 730	1 979	14 910	20 564	1 142	1 638	17 355
1985 to 1988	241 523	164 940	10 274	154 666	88 781	6 381	59 504	76 583	5 231	5 066	64 249
1980 to 1984	196 872	128 246	9 342	118 904	77 735	4 532	36 637	68 626	5 074	5 010	56 879
1970 to 1979	379 181	231 591	25 362	206 229	129 509	8 644	68 076	147 590	12 229	13 823	116 934
1960 to 1969	267 163	173 351	42 433	130 918	92 915	7 459	30 544	93 812	11 604	12 408	64 926
1950 to 1959	189 648	120 237	47 569	72 668	51 955	5 701	15 012	69 411	11 584	12 418	40 488
1940 to 1949	92 132	52 680	25 079	27 601	16 138	3 087	8 376	39 452	6 149	7 706	23 083
1939 or earlier	116 408	58 585	30 579	28 006	11 614	4 685	11 707	57 823	8 241	10 104	36 635
Median	1973	1973	1959	1976	1975	1970	1978	1972	1964	1963	1974
Renter-occupied housing units	**829 786**	**592 291**	**222 493**	**369 798**	**292 452**	**28 168**	**49 178**	**237 495**	**59 531**	**43 658**	**118 412**
1989 to March 1990	20 308	14 158	2 155	12 003	9 008	1 121	1 874	6 150	1 533	1 218	3 253
1985 to 1988	121 898	93 324	15 147	78 177	64 511	5 382	8 284	28 574	7 116	4 430	15 711
1980 to 1984	117 888	83 690	19 666	64 024	52 207	3 980	7 837	34 198	9 599	6 621	16 121
1970 to 1979	202 450	145 005	46 487	98 518	80 810	4 963	12 745	57 445	15 110	9 461	29 199
1960 to 1969	144 629	108 462	47 999	60 463	49 539	4 210	6 714	36 167	8 487	6 909	17 991
1950 to 1959	92 432	64 295	36 313	27 982	20 554	3 319	4 109	28 137	7 818	5 947	12 287
1940 to 1949	59 599	39 968	25 873	14 095	9 171	2 371	2 553	19 631	4 696	4 318	8 751
1939 or earlier	70 582	43 389	28 853	14 536	6 652	2 822	5 062	27 193	5 172	4 754	15 099
Median	1972	1973	1964	1977	1977	1973	1975	1971	1972	1970	1972
BEDROOMS											
All housing units	**2 638 418**	**1 720 021**	**469 618**	**1 250 403**	**855 409**	**77 235**	**317 759**	**918 397**	**133 214**	**122 209**	**618 851**
None	24 923	19 585	10 778	8 807	7 376	464	967	5 338	1 182	910	3 041
1	258 974	196 577	87 399	109 178	91 369	7 601	10 208	62 397	17 310	12 779	28 197
2	824 484	515 936	169 358	346 578	243 866	26 286	76 426	308 548	45 093	40 775	206 355
3	1 158 826	714 103	156 695	557 408	347 021	32 751	177 636	444 723	55 390	55 518	315 101
4	307 251	226 006	36 433	189 573	137 920	8 504	43 149	81 245	11 985	10 196	55 086
5 or more	63 960	47 814	8 955	38 859	27 857	1 629	9 373	16 146	2 254	2 031	11 071
Occupied housing units	**2 366 615**	**1 555 259**	**414 850**	**1 140 409**	**775 829**	**70 636**	**293 944**	**811 356**	**120 785**	**111 831**	**538 961**
None	20 225	16 612	9 248	7 364	6 333	369	662	3 613	990	721	1 742
1	216 869	165 025	73 553	91 472	76 355	6 673	8 444	51 844	15 089	11 413	21 783
2	701 322	441 359	143 881	297 478	206 457	23 398	67 623	259 963	39 498	36 202	170 177
3	1 075 746	670 294	145 121	525 173	327 235	30 576	167 362	405 452	51 576	51 917	284 486
4	292 135	216 333	34 636	181 697	132 644	8 055	40 998	75 802	11 494	9 683	50 840
5 or more	60 318	45 636	8 411	37 225	26 805	1 565	8 855	14 682	2 138	1 895	9 933
All housing units	**2 638 418**	**1 720 021**	**469 618**	**1 250 403**	**855 409**	**77 235**	**317 759**	**918 397**	**133 214**	**122 209**	**618 851**
PLUMBING FACILITIES											
Complete plumbing facilities	2 609 956	1 710 175	466 683	1 243 492	853 074	76 467	313 951	899 781	132 233	120 449	603 155
Lacking complete plumbing facilities	28 462	9 846	2 935	6 911	2 335	768	3 808	18 616	981	1 760	15 696
SOURCE OF WATER											
Public system or private company	2 144 049	1 584 079	467 690	1 116 389	844 218	75 368	196 803	559 970	131 498	119 797	268 358
Individual drilled well	391 011	105 261	1 613	103 648	9 610	1 459	92 579	285 750	1 510	1 978	278 795
Individual dug well	85 715	27 541	180	27 361	1 244	326	25 791	58 174	166	387	57 336
Some other source	17 643	3 140	135	3 005	337	82	2 586	14 503	40	47	14 362
SEWAGE DISPOSAL											
Public sewer	1 638 979	1 266 730	456 354	810 376	695 320	65 124	49 932	372 249	125 147	110 797	102 296
Septic tank or cesspool	970 686	444 879	11 768	433 111	158 251	11 869	262 991	525 807	7 772	10 883	497 381
Other means	28 753	8 412	1 496	6 916	1 838	242	4 836	20 341	295	529	19 174
SELECTED CHARACTERISTICS											
Lacking complete kitchen facilities	24 014	10 380	4 168	6 212	2 602	655	2 955	13 634	1 069	1 538	10 793
Median rooms	5.3	5.4	4.9	5.6	5.6	5.2	5.7	5.2	5.1	5.1	5.2
SECOND MORTGAGE OR HOME EQUITY LOAN											
Specified owner-occupied housing units	**1 153 109**	**800 981**	**170 250**	**630 731**	**428 633**	**37 284**	**164 814**	**352 128**	**54 536**	**57 094**	**219 906**
With second mortgage or home equity loan	170 430	137 666	27 184	110 482	82 679	4 667	23 136	32 764	6 216	4 705	19 723
No second mortgage or home equity loan	982 679	663 315	143 066	520 249	345 954	32 617	141 678	319 364	48 320	52 389	200 183
CONDOMINIUM HOUSING UNITS											
Owner-occupied condominium housing units	**35 155**	**33 535**	**9 215**	**24 320**	**23 514**	**432**	**374**	**1 620**	**754**	**65**	**370**
Median selected monthly owner costs:											
With a mortgage (dollars)	807	812	871	798	800	726	718	687	623	591	704
Not mortgaged (dollars)	315	327	410	293	298	246	277	237	223	125	230
Median value (dollars)	71 400	71 700	79 500	69 600	69 600	76 200	59 800	62 100	57 000	51 600	58 500
MOBILE HOMES											
Owner-occupied mobile homes	**194 654**	**65 545**	**3 484**	**62 061**	**19 056**	**2 531**	**40 474**	**129 109**	**2 471**	**6 819**	**118 105**
Median selected monthly owner costs:											
With a mortgage (dollars)	429	477	435	479	488	463	475	405	400	384	406
Not mortgaged (dollars)	149	176	189	175	209	191	163	141	145	150	140

TIPSII [UPF] GH213 CENSUS90 71580800 07/28/93 10:47 AM MACHINE: C DATA:CENSUS90*H2TIPSDA13. 07/15/93 19:28:06 TAPE: NONE FRAME: 85
TSF:CENSUS90*92. 07/27/93 11:53:14 UTF:CENSUS90*93. 07/27/93 11:53:14 META:CENSUS90*H2TABLES13. 07/27/93 12:25:49

Table 36. **Fuel, Occupancy, and Social Characteristics: 1990**

[Data based on sample and subject to sampling variability, see text. For definitions of terms and meanings of symbols, see text]

State Inside and Outside Metropolitan Area	The State	Inside metropolitan area						Outside metropolitan area			
				Not in central city					Urban, outside urbanized area		
					Urban						
		Total	In central city	Total	Inside urban-ized area	Outside urbanized area	Rural	Total	Place of 10,000 or more	Place of 2,500 to 9,999	Rural
Occupied housing units	**2 366 615**	**1 555 259**	**414 850**	**1 140 409**	**775 829**	**70 636**	**293 944**	**811 356**	**120 785**	**111 831**	**538 961**
HOUSE HEATING FUEL											
Utility gas	1 262 087	1 020 877	295 921	724 956	570 032	48 640	106 284	241 210	61 609	65 127	87 922
Bottled, tank, or LP gas	327 065	99 159	6 921	92 238	14 627	2 866	74 745	227 906	7 474	11 429	207 834
Electricity	643 877	389 658	106 508	283 150	182 161	17 088	83 901	254 219	47 975	29 889	165 426
Fuel oil, kerosene, etc.	35 493	14 593	2 272	12 321	3 899	656	7 766	20 900	1 685	1 857	16 978
Coal or coke	435	320	60	260	134	11	115	115	8	10	97
Wood	90 918	26 739	1 014	25 725	3 903	1 258	20 564	64 179	1 574	3 148	58 885
Solar energy	495	322	95	227	111	8	108	173	8	53	107
Other fuel	2 052	1 261	730	531	271	56	204	791	98	83	538
No fuel used	4 193	2 330	1 329	1 001	691	53	257	1 863	354	235	1 174
VEHICLES AVAILABLE											
None	243 825	151 136	87 744	63 392	41 337	9 689	12 366	92 689	20 567	21 532	46 089
1	730 204	478 860	155 597	323 263	239 155	22 369	61 739	251 344	46 118	40 664	150 553
2	899 966	605 661	120 055	485 606	333 831	25 585	126 190	294 305	37 494	33 590	208 844
3	349 713	227 303	38 076	189 227	116 976	9 469	62 782	122 410	12 108	11 865	93 354
4	104 985	68 152	10 248	57 904	33 557	2 580	21 767	36 833	3 419	3 210	28 844
5 or more	37 922	24 147	3 130	21 017	10 973	944	9 100	13 775	1 079	970	11 277
YEAR HOUSEHOLDER MOVED INTO UNIT											
Owner-occupied housing units	**1 536 829**	**962 968**	**192 357**	**770 611**	**483 377**	**42 468**	**244 766**	**573 861**	**61 254**	**68 173**	**420 549**
1989 to March 1990	161 378	105 136	14 719	90 417	55 345	4 446	30 626	56 242	5 406	5 265	43 509
1985 to 1988	430 337	290 748	39 477	251 271	160 384	11 032	79 855	139 589	13 037	12 527	108 280
1980 to 1984	241 812	154 101	24 581	129 520	83 681	6 081	39 758	87 711	8 295	8 796	67 572
1970 to 1979	357 289	222 194	48 476	173 718	109 881	9 310	54 527	135 095	13 882	16 401	99 243
1960 to 1969	182 029	109 453	34 631	74 822	47 959	5 500	21 363	72 576	9 250	11 192	48 418
1959 or earlier	163 984	81 336	30 473	50 863	26 127	6 099	18 637	82 648	11 384	13 992	53 527
Renter-occupied housing units	**829 786**	**592 291**	**222 493**	**369 798**	**292 452**	**28 168**	**49 178**	**237 495**	**59 531**	**43 658**	**118 412**
1989 to March 1990	403 053	298 964	99 141	199 823	163 599	12 791	23 433	104 089	28 857	17 741	50 828
1985 to 1988	274 293	198 300	73 274	125 026	99 555	9 137	16 334	75 993	19 216	14 035	37 229
1980 to 1984	76 711	50 032	24 417	25 615	17 836	3 274	4 505	26 679	6 206	5 572	12 784
1970 to 1979	49 191	31 522	17 741	13 781	9 161	1 850	2 770	17 669	3 362	3 797	9 496
1960 to 1969	14 668	8 422	5 223	3 199	1 560	594	1 045	6 246	1 060	1 388	3 509
1959 or earlier	11 870	5 051	2 697	2 354	741	522	1 091	6 819	830	1 125	4 566
PLUMBING FACILITIES BY PERSONS PER ROOM											
Owner-occupied housing units	**1 536 829**	**962 968**	**192 357**	**770 611**	**483 377**	**42 468**	**244 766**	**573 861**	**61 254**	**68 173**	**420 549**
Lacking complete plumbing facilities	10 129	3 449	602	2 847	872	313	1 662	6 680	276	486	5 836
1.00 or less	9 180	3 256	582	2 674	813	305	1 556	5 924	261	434	5 157
1.01 or more	949	193	20	173	59	8	106	756	15	52	679
Renter-occupied housing units	**829 786**	**592 291**	**222 493**	**369 798**	**292 452**	**28 168**	**49 178**	**237 495**	**59 531**	**43 658**	**118 412**
Lacking complete plumbing facilities	12 792	4 685	1 805	2 880	1 008	358	1 514	8 107	564	1 069	6 420
1.00 or less	10 250	3 805	1 396	2 409	915	285	1 209	6 445	399	853	5 139
1.01 or more	2 542	880	409	471	93	73	305	1 662	165	216	1 281
TELEPHONE IN UNIT											
Telephone in unit	2 170 926	1 467 673	377 578	1 090 095	751 555	62 869	275 671	703 253	106 191	93 241	467 350
No telephone in unit	195 689	87 586	37 272	50 314	24 274	7 767	18 273	108 103	14 594	18 590	71 611
HOUSEHOLDER 65 YEARS AND OVER											
Occupied housing units	**435 636**	**243 641**	**89 954**	**153 687**	**90 138**	**16 962**	**46 587**	**191 995**	**29 555**	**32 910**	**119 136**
Owner occupied	334 926	182 249	57 989	124 260	70 945	12 174	41 141	152 677	20 207	23 975	100 971
1-person households	194 682	106 947	45 676	61 271	36 132	7 641	17 498	87 735	15 296	17 183	50 216
Built 1939 or earlier	69 593	32 693	16 756	15 937	6 157	2 989	6 791	36 900	5 630	6 547	22 800
Mean household income in 1989 (dollars)	22 513	25 897	24 363	26 795	29 661	23 804	22 339	18 217	21 495	17 404	17 280
Female householder, no husband present	210 350	117 106	50 209	66 897	39 656	8 614	18 627	93 244	16 538	18 604	52 830
Lacking complete plumbing facilities	7 188	2 227	470	1 757	288	225	1 244	4 961	222	438	4 252
No vehicle available	93 659	52 351	28 552	23 799	13 154	4 215	6 430	41 308	8 152	8 981	22 102
No telephone in unit	20 182	7 046	3 317	3 729	1 139	893	1 697	13 136	1 705	2 441	8 611
1-person households	11 621	4 285	2 218	2 067	682	462	923	7 336	977	1 462	4 630
HOUSEHOLDS BELOW POVERTY LEVEL											
Owner-occupied housing units	**139 479**	**58 758**	**19 456**	**39 302**	**18 749**	**3 490**	**17 063**	**80 721**	**7 628**	**11 451**	**59 563**
Married-couple families	42 292	16 820	4 215	12 605	5 500	902	6 203	25 472	1 731	2 652	20 509
With own children under 18 years	17 626	7 248	1 506	5 742	2 548	340	2 854	10 378	601	946	8 605
Families with female householder	26 838	11 605	4 553	7 052	3 726	727	2 599	15 233	1 682	2 910	10 380
With own children under 18 years	14 346	6 044	1 955	4 089	2 177	325	1 587	8 302	752	1 521	5 923
Householder 65 years and over	64 320	25 894	9 618	16 276	6 887	2 013	7 376	38 426	4 016	6 074	27 212
Householder worked in 1989	44 621	19 648	5 539	14 109	7 289	1 025	5 795	24 973	2 201	3 072	19 153
With public assistance income	30 638	10 068	3 939	6 129	2 426	707	2 996	20 570	1 967	3 388	14 900
With Social Security income	67 116	26 337	9 785	16 552	6 711	1 998	7 843	40 779	4 090	6 391	29 140
Mean household income deficit in 1989 (dollars)	3 522	3 652	3 687	3 635	3 750	3 181	3 602	3 427	3 223	3 427	3 462
Built 1939 or earlier	20 141	8 128	4 249	3 879	1 383	682	1 814	12 013	1 671	1 782	8 031
Lacking complete plumbing facilities	4 348	1 034	183	851	117	114	620	3 314	152	235	2 912
No vehicle available	33 885	13 535	5 998	7 537	2 964	1 117	3 456	20 350	2 378	3 734	13 718
No telephone in unit	18 307	4 617	1 215	3 402	921	294	2 187	13 690	803	1 555	11 121
1.01 or more persons per room	7 885	2 751	1 149	1 602	653	129	820	5 134	454	769	3 827
Renter-occupied housing units	**218 716**	**134 137**	**76 004**	**58 133**	**38 314**	**8 980**	**10 839**	**84 579**	**21 708**	**19 198**	**39 210**
Married-couple families	35 430	19 356	7 254	12 102	7 259	1 266	3 577	16 074	2 734	2 478	10 313
With own children under 18 years	24 018	13 275	4 730	8 545	5 348	802	2 395	10 743	1 915	1 487	6 938
Families with female householder	86 130	53 663	33 577	20 086	13 313	3 709	3 064	32 467	9 121	8 816	12 784
With own children under 18 years	71 358	44 629	27 566	17 063	11 426	3 073	2 564	26 729	7 577	7 259	10 414
Householder 65 years and over	43 886	23 086	14 128	8 958	4 447	2 285	2 226	20 800	4 811	5 216	9 547
Householder worked in 1989	100 680	64 352	32 235	32 117	23 302	3 587	5 228	36 328	9 586	7 207	17 648
With public assistance income	79 962	44 915	29 793	15 122	8 431	3 591	3 100	35 047	8 809	9 289	15 328
With Social Security income	52 921	29 077	17 484	11 593	6 043	2 843	2 707	23 844	5 584	5 943	10 744
Mean household income deficit in 1989 (dollars)	4 619	4 715	4 909	4 460	4 507	4 439	4 310	4 467	4 510	4 550	4 458
Built 1939 or earlier	24 139	14 106	10 415	3 691	1 328	965	1 398	10 033	2 189	1 900	5 358
Lacking complete plumbing facilities	7 308	2 392	1 043	1 349	365	207	777	4 916	346	724	3 837
No vehicle available	103 625	64 523	44 458	20 065	11 979	5 030	3 056	39 102	11 028	10 587	15 211
No telephone in unit	67 817	33 223	19 503	13 720	6 665	3 289	3 766	34 594	7 232	8 377	17 664
1.01 or more persons per room	26 364	15 743	9 157	6 586	4 219	1 011	1 356	10 621	2 437	2 350	5 447

TIPSII [UPF] GH213 CENSUS90 71580800 07/28/93 10:47 AM MACHINE: C DATA:CENSUS90*H2TIPSDA13. 07/15/93 19:28:06 TAPE: NONE FRAME: 86
TSF:CENSUS90*92. 07/27/93 11:53:14 UTF:CENSUS90*93. 07/27/93 11:53:14 META:CENSUS90*H2TABLES13. 07/27/93 12:25:49

Table 37. **Financial Characteristics: 1990**

[Data based on sample and subject to sampling variability, see text. For definitions of terms and meanings of symbols, see text]

State Inside and Outside Metropolitan Area	The State	Inside metropolitan area: Total	Inside metropolitan area: In central city	Inside metropolitan area: Not in central city: Total	Inside metropolitan area: Not in central city: Urban: Inside urbanized area	Inside metropolitan area: Not in central city: Urban: Outside urbanized area	Inside metropolitan area: Not in central city: Rural	Outside metropolitan area: Total	Outside metropolitan area: Urban, outside urbanized area: Place of 10,000 or more	Outside metropolitan area: Urban, outside urbanized area: Place of 2,500 to 9,999	Outside metropolitan area: Rural
HOUSEHOLD INCOME IN 1989											
Occupied housing units	**2 366 615**	**1 555 259**	**414 850**	**1 140 409**	**775 829**	**70 636**	**293 944**	**811 356**	**120 785**	**111 831**	**538 961**
Median income (dollars)	28 578	32 145	21 938	35 961	37 207	26 087	34 635	22 216	20 332	17 858	23 436
Owner occupied	1 536 829	962 968	192 357	770 611	483 377	42 468	244 766	573 861	61 254	68 173	420 549
Median income (dollars)	35 195	41 148	33 638	42 786	46 264	34 948	37 776	26 461	29 267	23 617	26 313
Renter occupied	829 786	592 291	222 493	369 798	292 452	28 168	49 178	237 495	59 531	43 658	118 412
Median income (dollars)	19 434	21 456	15 397	25 135	26 399	16 339	21 184	14 626	14 478	11 147	15 601
Specified owner-occupied housing units	**1 153 109**	**800 981**	**170 250**	**630 731**	**428 633**	**37 284**	**164 814**	**352 128**	**54 536**	**57 094**	**219 906**
MORTGAGE STATUS AND SELECTED MONTHLY OWNER COSTS											
With a mortgage	810 603	615 451	113 591	501 860	356 810	23 123	121 927	195 152	31 321	28 665	123 029
Less than $200	8 994	4 115	1 889	2 226	1 247	271	708	4 879	617	932	3 190
$200 to $299	38 128	20 442	8 366	12 076	7 724	1 083	3 269	17 686	2 335	3 757	10 641
$300 to $399	67 214	38 751	12 958	25 793	17 086	2 052	6 655	28 463	3 936	5 421	17 461
$400 to $499	79 828	48 915	13 425	35 490	22 956	2 801	9 733	30 913	4 748	4 783	19 629
$500 to $599	87 902	58 858	14 916	43 942	28 320	2 464	13 158	29 044	4 330	3 846	18 991
$600 to $699	89 729	66 149	13 218	52 931	35 720	2 549	14 662	23 580	3 478	2 960	15 792
$700 to $799	90 497	71 628	11 069	60 559	42 499	2 333	15 727	18 869	3 349	2 222	12 105
$800 to $899	82 421	69 490	8 856	60 634	43 425	2 241	14 968	12 931	2 282	1 724	8 142
$900 to $999	63 482	55 200	5 984	49 216	36 249	1 573	11 394	8 282	1 466	973	5 219
$1,000 to $1,249	92 459	81 370	8 809	72 561	54 145	2 565	15 851	11 089	2 247	1 095	7 027
$1,250 to $1,499	46 421	41 846	4 614	37 232	28 562	1 435	7 235	4 575	1 090	501	2 453
$1,500 to $1,999	38 097	35 141	4 324	30 817	24 140	1 190	5 487	2 956	851	267	1 509
$2,000 or more	25 431	23 546	5 163	18 383	14 737	566	3 080	1 885	592	184	870
Median (dollars)	737	798	639	829	851	713	781	552	593	488	554
Mean (dollars)	837	904	802	927	957	813	861	625	692	559	616
Not mortgaged	342 506	185 530	56 659	128 871	71 823	14 161	42 887	156 976	23 215	28 429	96 877
Less than $100	34 170	12 526	4 406	8 120	3 084	1 314	3 722	21 644	2 469	3 440	14 918
$100 to $199	169 858	82 067	25 269	56 798	29 145	6 694	20 959	87 791	11 784	15 682	56 086
$200 to $299	93 653	57 730	16 043	41 687	24 507	3 897	13 283	35 923	6 298	6 976	20 247
$300 to $399	27 593	19 620	5 684	13 936	9 272	1 309	3 355	7 973	1 703	1 648	4 037
$400 to $499	8 877	6 673	2 222	4 451	3 108	425	918	2 204	569	452	965
$500 or more	8 355	6 914	3 035	3 879	2 707	522	650	1 441	392	231	624
Median (dollars)	182	198	195	199	213	187	186	164	178	168	159
Mean (dollars)	204	227	235	223	238	212	201	177	195	181	169
MORTGAGE STATUS AND SELECTED MONTHLY OWNER COSTS AS A PERCENTAGE OF HOUSEHOLD INCOME IN 1989											
With a mortgage	810 603	615 451	113 591	501 860	356 810	23 123	121 927	195 152	31 321	28 665	123 029
Less than 10 percent	66 901	48 758	11 337	37 421	27 724	1 951	7 746	18 143	2 935	2 812	10 959
10 to 14 percent	136 297	98 517	19 904	78 613	55 838	3 748	19 027	37 780	5 629	5 413	24 207
15 to 19 percent	172 840	131 357	22 653	108 704	76 793	4 728	27 183	41 483	6 570	5 996	26 400
20 to 24 percent	147 995	116 162	17 058	99 104	69 995	4 034	25 075	31 833	5 152	3 975	20 845
25 to 29 percent	98 800	78 391	12 122	66 269	46 872	3 246	16 151	20 409	3 398	3 099	12 717
30 to 34 percent	58 657	46 025	8 021	38 004	27 081	1 887	9 036	12 632	1 924	2 002	8 001
35 percent or more	125 770	94 003	21 734	72 269	51 477	3 447	17 345	31 767	5 525	5 144	19 224
Not computed	3 343	2 238	762	1 476	1 030	82	364	1 105	188	224	676
Median	20.9	21.2	20.7	21.3	21.3	21.4	21.4	20.0	20.4	20.0	19.9
Not mortgaged	342 506	185 530	56 659	128 871	71 823	14 161	42 887	156 976	23 215	28 429	96 877
Less than 10 percent	161 737	90 942	24 302	66 640	37 438	6 610	22 592	70 795	9 899	11 408	45 762
10 to 14 percent	66 250	35 539	11 144	24 395	13 824	2 677	7 894	30 711	4 579	5 837	18 524
15 to 19 percent	36 012	19 388	6 440	12 948	7 111	1 487	4 350	16 624	2 513	3 012	10 043
20 to 24 percent	22 065	11 264	4 047	7 217	3 998	1 046	2 173	10 801	1 821	2 147	6 318
25 to 29 percent	14 284	6 952	2 392	4 560	2 433	517	1 610	7 332	1 155	1 487	4 332
30 to 34 percent	9 354	4 617	1 671	2 946	1 552	338	1 056	4 737	656	1 162	2 636
35 percent or more	28 334	14 690	5 778	8 912	4 719	1 337	2 856	13 644	2 277	3 024	7 696
Not computed	4 470	2 138	885	1 253	748	149	356	2 332	315	352	1 566
Median	10.5	10.1	11.6	10.0–	10.0–	10.7	10.0–	11.1	11.7	12.3	10.5
Specified renter-occupied housing units	**808 365**	**584 256**	**221 309**	**362 947**	**290 707**	**27 866**	**44 374**	**224 109**	**59 140**	**43 201**	**105 983**
GROSS RENT											
Less than $100	23 057	14 642	11 277	3 365	1 954	953	458	8 415	2 162	2 774	2 934
$100 to $149	40 102	21 674	15 032	6 642	3 441	2 029	1 172	18 428	4 775	5 561	7 068
$150 to $199	34 663	17 023	11 310	5 713	2 639	1 632	1 442	17 640	3 932	4 897	7 859
$200 to $249	44 918	21 697	13 865	7 832	3 407	2 076	2 349	23 221	5 557	5 452	10 877
$250 to $299	54 675	27 536	16 595	10 941	4 893	2 535	3 513	27 139	6 124	5 827	13 744
$300 to $349	65 729	37 008	21 305	15 703	8 736	2 631	4 336	28 721	8 007	5 237	13 630
$350 to $399	68 562	44 946	22 726	22 220	14 581	2 743	4 896	23 616	7 222	4 017	10 395
$400 to $449	77 831	59 497	24 006	35 491	28 117	2 781	4 593	18 334	6 439	2 539	7 862
$450 to $499	78 081	65 504	21 340	44 164	37 658	2 759	3 747	12 577	4 437	1 477	5 370
$500 to $549	69 638	61 111	16 442	44 669	39 653	2 163	2 853	8 527	2 808	1 113	3 610
$550 to $599	58 426	53 032	11 475	41 557	37 511	1 424	2 622	5 394	1 935	683	2 054
$600 to $649	43 799	40 637	8 850	31 787	28 872	907	2 008	3 162	1 153	312	1 212
$650 to $699	31 862	30 067	5 916	24 151	22 141	709	1 301	1 795	677	191	682
$700 to $749	22 385	21 013	3 959	17 054	15 462	321	1 271	1 372	390	181	607
$750 to $999	40 458	38 141	7 953	30 188	27 065	760	2 363	2 317	668	247	1 139
$1,000 or more	12 753	12 158	3 250	8 908	7 725	434	749	595	140	26	225
No cash rent	41 426	18 570	6 008	12 562	6 852	1 009	4 701	22 856	2 714	2 667	16 715
Median (dollars)	433	480	390	526	546	379	417	310	336	263	307
Mean (dollars)	442	485	401	536	562	391	449	322	341	276	322

TIPSII [UPF] GH213 CENSUS90 71580800 07/28/93 10:47 AM MACHINE: C DATA:CENSUS90*H2TIPSDA13. 07/15/93 19:28:06 TAPE: NONE FRAME: 87
TSF:CENSUS90*92. 07/27/93 11:53:14 UTF:CENSUS90*93. 07/27/93 11:53:14 META:CENSUS90*H2TABLES13. 07/27/93 12:25:49

Table 38. **Household Income Characteristics: 1990**

[Data based on sample and subject to sampling variability, see text. For definitions of terms and meanings of symbols, see text]

State Inside and Outside Metropolitan Area	The State	Inside metropolitan area						Outside metropolitan area			
				Not in central city					Urban, outside urbanized area		
					Urban						
		Total	In central city	Total	Inside urbanized area	Outside urbanized area	Rural	Total	Place of 10,000 or more	Place of 2,500 to 9,999	Rural
Specified owner-occupied housing units	**1 153 109**	**800 981**	**170 250**	**630 731**	**428 633**	**37 284**	**164 814**	**352 128**	**54 536**	**57 094**	**219 906**
HOUSEHOLD INCOME IN 1989 BY SELECTED MONTHLY OWNER COSTS AS A PERCENTAGE OF HOUSEHOLD INCOME IN 1989											
All income levels	1 153 109	800 981	170 250	630 731	428 633	37 284	164 814	352 128	54 536	57 094	219 906
Less than 10 percent	228 638	139 700	35 639	104 061	65 162	8 561	30 338	88 938	12 834	14 220	56 721
10 to 14 percent	202 547	134 056	31 048	103 008	69 662	6 425	26 921	68 491	10 208	11 250	42 731
15 to 19 percent	208 852	150 745	29 093	121 652	83 904	6 215	31 533	58 107	9 083	9 008	36 443
20 to 24 percent	170 060	127 426	21 105	106 321	73 993	5 080	27 248	42 634	6 973	6 122	27 163
25 to 29 percent	113 084	85 343	14 514	70 829	49 305	3 763	17 761	27 741	4 553	4 586	17 049
30 to 34 percent	68 011	50 642	9 692	40 950	28 633	2 225	10 092	17 369	2 580	3 164	10 637
35 to 49 percent	83 895	60 528	13 287	47 241	32 685	2 491	12 065	23 367	3 945	4 108	13 957
50 percent or more	70 209	48 165	14 225	33 940	23 511	2 293	8 136	22 044	3 857	4 060	12 963
Not computed	7 813	4 376	1 647	2 729	1 778	231	720	3 437	503	576	2 242
Median	18.4	19.1	18.0	19.4	19.7	17.8	18.9	16.5	17.2	16.5	16.3
Less than $20,000	262 361	138 930	48 525	90 405	52 306	9 773	28 326	123 431	18 565	24 175	74 853
Less than 20 percent	89 830	41 534	14 229	27 305	13 416	3 628	10 261	48 296	6 464	8 880	30 779
20 to 24 percent	27 678	13 592	5 009	8 583	4 736	1 161	2 686	14 086	2 189	2 738	8 515
25 to 29 percent	23 138	11 263	4 069	7 194	3 841	883	2 470	11 875	1 900	2 480	6 939
30 to 34 percent	18 946	9 556	3 478	6 078	3 494	630	1 954	9 390	1 376	2 243	5 231
35 percent or more	95 309	58 803	20 157	38 646	25 094	3 275	10 277	36 506	6 151	7 258	21 275
Not computed	7 460	4 182	1 583	2 599	1 725	196	678	3 278	485	576	2 114
Median	27.1	30.5	30.2	30.7	34.7	25.0	26.8	24.2	26.0	25.4	23.3
$20,000 to $34,999	253 766	163 549	39 095	124 454	79 937	8 339	36 178	90 217	13 406	13 837	57 914
Less than 20 percent	127 064	69 986	20 761	49 225	28 694	4 543	15 988	57 078	8 161	9 529	36 191
20 to 24 percent	33 271	20 881	5 520	15 361	9 730	1 027	4 604	12 390	1 821	1 726	8 253
25 to 29 percent	30 777	22 130	4 714	17 416	11 501	1 007	4 908	8 647	1 464	1 256	5 428
30 to 34 percent	23 911	18 678	3 450	15 228	10 387	817	4 024	5 233	739	626	3 585
35 percent or more	38 684	31 848	4 642	27 206	19 611	945	6 650	6 836	1 221	700	4 424
Not computed	59	26	8	18	14	–	4	33	–	–	33
Median	20.0	22.8	18.9	24.2	25.7	18.5	22.3	15.6	16.6	14.4	15.7
$35,000 to $49,999	242 070	174 177	32 435	141 742	95 223	7 235	39 284	67 893	9 413	9 533	45 049
Less than 20 percent	134 349	84 762	21 056	63 706	39 627	4 330	19 749	49 587	6 491	7 446	32 798
20 to 24 percent	49 372	39 113	5 498	33 615	23 184	1 200	9 231	10 259	1 635	1 113	6 901
25 to 29 percent	32 277	27 492	3 058	24 434	17 475	949	6 010	4 785	711	627	3 185
30 to 34 percent	14 504	12 608	1 468	11 140	8 335	410	2 395	1 896	312	202	1 299
35 percent or more	11 524	10 172	1 341	8 831	6 586	346	1 899	1 352	257	145	859
Not computed	44	30	14	16	16	–	–	14	7	–	7
Median	18.6	20.3	16.5	21.1	21.7	17.1	19.9	14.4	15.4	13.0	14.6
$50,000 or more	394 912	324 325	50 195	274 130	201 167	11 937	61 026	70 587	13 152	9 549	42 090
Less than 20 percent	288 794	228 219	39 734	188 485	136 991	8 700	42 794	60 575	11 009	8 623	36 127
20 to 24 percent	59 739	53 840	5 078	48 762	36 343	1 692	10 727	5 899	1 328	545	3 494
25 to 29 percent	26 892	24 458	2 673	21 785	16 488	924	4 373	2 434	478	223	1 497
30 to 34 percent	10 650	9 800	1 296	8 504	6 417	368	1 719	850	153	93	522
35 percent or more	8 587	7 870	1 372	6 498	4 905	218	1 375	717	173	65	362
Not computed	250	138	42	96	23	35	38	112	11	–	88
Median	15.2	16.0	13.2	16.4	16.6	14.4	16.1	11.6	12.0	10.1	11.7
Specified renter-occupied housing units	**808 365**	**584 256**	**221 309**	**362 947**	**290 707**	**27 866**	**44 374**	**224 109**	**59 140**	**43 201**	**105 983**
HOUSEHOLD INCOME IN 1989 BY GROSS RENT AS A PERCENTAGE OF HOUSEHOLD INCOME IN 1989											
All income levels	808 365	584 256	221 309	362 947	290 707	27 866	44 374	224 109	59 140	43 201	105 983
Less than 10 percent	32 679	19 674	8 544	11 130	7 739	1 188	2 203	13 005	2 795	2 327	7 035
10 to 14 percent	88 052	60 331	20 863	39 468	30 806	3 088	5 574	27 721	6 565	5 251	13 848
15 to 19 percent	125 328	94 205	31 477	62 728	51 662	4 137	6 929	31 123	8 130	6 083	14 414
20 to 24 percent	115 860	89 379	28 787	60 592	50 870	3 899	5 823	26 481	8 119	4 920	11 389
25 to 29 percent	92 610	70 544	25 683	44 861	37 451	3 016	4 394	22 066	6 586	4 797	8 987
30 to 34 percent	65 638	49 591	18 646	30 945	25 575	2 277	3 093	16 047	4 831	3 474	6 519
35 to 49 percent	99 532	73 901	29 297	44 604	36 183	3 828	4 593	25 631	7 313	5 515	10 864
50 percent or more	133 828	98 420	46 529	51 891	40 431	4 997	6 463	35 408	10 936	7 255	14 659
Not computed	54 838	28 211	11 483	16 728	9 990	1 436	5 302	26 627	3 865	3 579	18 268
Median	25.8	26.0	28.0	24.9	24.9	26.5	24.1	25.1	26.5	26.3	23.8
Less than $10,000	220 513	137 927	79 814	58 113	38 733	9 507	9 873	82 586	21 892	20 122	35 692
Less than 20 percent	10 330	6 290	4 606	1 684	1 056	360	268	4 040	912	1 424	1 499
20 to 24 percent	10 562	6 030	4 089	1 941	1 119	567	255	4 532	1 249	1 392	1 578
25 to 29 percent	15 696	8 952	6 418	2 534	1 418	812	304	6 744	2 002	2 158	2 207
30 to 34 percent	14 244	7 716	5 455	2 261	1 139	690	432	6 528	1 743	2 067	2 335
35 percent or more	140 994	93 238	51 324	41 914	29 246	6 234	6 434	47 756	13 791	11 114	19 709
Not computed	28 687	15 701	7 922	7 779	4 755	844	2 180	12 986	2 195	1 967	8 364
Median	50.0+	50.0+	50.0+	50.0+	50.0+	50.0+	50.0+	47.8	50.0+	41.4	49.9
$10,000 to $19,999	194 050	132 780	55 151	77 629	59 863	6 679	11 087	61 270	16 055	10 712	30 319
Less than 20 percent	23 960	10 979	7 153	3 826	1 572	939	1 315	12 981	2 584	3 032	6 660
20 to 24 percent	22 732	11 955	6 771	5 184	2 717	1 112	1 355	10 777	2 857	2 128	5 168
25 to 29 percent	30 012	19 031	9 586	9 445	6 604	1 123	1 718	10 981	3 121	2 087	4 970
30 to 34 percent	30 131	22 192	9 191	13 001	10 207	1 084	1 710	7 939	2 578	1 207	3 529
35 percent or more	76 572	64 130	20 942	43 188	37 199	2 239	3 750	12 442	4 220	1 564	5 405
Not computed	10 643	4 493	1 508	2 985	1 564	182	1 239	6 150	695	694	4 587
Median	32.5	35.0	31.8	37.5	39.2	30.3	31.6	26.7	28.6	24.6	26.0
$20,000 to $34,999	224 913	171 853	52 641	119 212	99 079	6 796	13 337	53 060	13 491	8 530	26 831
Less than 20 percent	79 347	47 583	21 537	26 046	17 367	3 026	5 653	31 764	7 126	5 835	16 485
20 to 24 percent	60 595	50 545	14 439	36 106	31 347	1 798	2 961	10 050	3 680	1 269	4 167
25 to 29 percent	40 922	36 865	8 486	28 379	25 462	974	1 943	4 057	1 389	527	1 654
30 to 34 percent	19 623	18 069	3 601	14 468	13 180	434	854	1 554	510	200	641
35 percent or more	14 893	14 085	3 318	10 767	9 645	332	790	808	233	92	391
Not computed	9 533	4 706	1 260	3 446	2 078	232	1 136	4 827	553	607	3 493
Median	22.3	23.6	21.4	24.4	25.0	20.7	20.8	17.6	19.2	16.7	16.9
$35,000 or more	168 889	141 696	33 703	107 993	93 032	4 884	10 077	27 193	7 702	3 837	13 141
Less than 20 percent	132 422	109 358	27 588	81 770	70 212	4 088	7 470	23 064	6 868	3 370	10 653
20 to 24 percent	21 971	20 849	3 488	17 361	15 687	422	1 252	1 122	333	131	476
25 to 29 percent	5 980	5 696	1 193	4 503	3 967	107	429	284	74	25	156
30 to 34 percent	1 640	1 614	399	1 215	1 049	69	97	26	–	–	14
35 percent or more	901	868	242	626	524	20	82	33	5	–	18
Not computed	5 975	3 311	793	2 518	1 593	178	747	2 664	422	311	1 824
Median	15.4	16.0	14.7	16.4	16.6	14.4	14.7	12.1	12.5	11.4	11.8

TIPSII [UPF] GH213 CENSUS90 71580800 07/28/93 10:47 AM MACHINE: C DATA:CENSUS90*H2TIPSDA13. 07/15/93 19:28:06 TAPE: NONE FRAME: 88
TSF:CENSUS90*92. 07/27/93 11:53:14 UTF:CENSUS90*93. 07/27/93 11:53:14 META:CENSUS90*H2TABLES13. 07/27/93 12:25:49

Table 39. Occupancy, Fuel, and Structural Characteristics of Housing Units With a White Householder: 1990

[Data based on sample and subject to sampling variability, see text. For definitions of terms and meanings of symbols, see text]

State Inside and Outside Metropolitan Area	The State	Inside metropolitan area: Total	Inside metropolitan area: In central city	Inside metropolitan area: Not in central city: Total	Inside metropolitan area: Not in central city: Urban: Inside urbanized area	Inside metropolitan area: Not in central city: Urban: Outside urbanized area	Inside metropolitan area: Not in central city: Rural	Outside metropolitan area: Total	Outside metropolitan area: Urban, outside urbanized area: Place of 10,000 or more	Outside metropolitan area: Urban, outside urbanized area: Place of 2,500 to 9,999	Outside metropolitan area: Rural
Occupied housing units	**1 759 318**	**1 132 771**	**215 493**	**917 278**	**599 696**	**52 942**	**264 640**	**626 547**	**77 751**	**72 077**	**445 346**
TENURE											
Owner-occupied housing units	1 258 392	786 914	118 394	668 520	409 566	36 064	222 890	471 478	44 861	48 257	357 936
Renter-occupied housing units	500 926	345 857	97 099	248 758	190 130	16 878	41 750	155 069	32 890	23 820	87 410
YEAR STRUCTURE BUILT											
Owner-occupied housing units	**1 258 392**	**786 914**	**118 394**	**668 520**	**409 566**	**36 064**	**222 890**	**471 478**	**44 861**	**48 257**	**357 936**
1989 to March 1990	46 207	28 647	1 124	27 523	12 026	1 779	13 718	17 560	852	1 158	15 151
1985 to 1988	210 579	145 142	7 627	137 515	75 722	6 019	55 774	65 437	3 868	3 316	56 326
1980 to 1984	169 425	113 167	7 337	105 830	68 119	4 032	33 679	56 258	3 441	2 937	48 321
1970 to 1979	311 325	193 832	16 037	177 795	109 711	6 883	61 201	117 493	8 412	8 579	96 557
1960 to 1969	209 584	132 731	22 950	109 781	76 744	6 127	26 910	76 853	8 736	9 119	54 920
1950 to 1959	146 854	90 000	28 570	61 430	43 399	4 684	13 347	56 854	8 806	9 395	34 539
1940 to 1949	70 710	38 400	14 775	23 625	13 611	2 574	7 440	32 310	4 733	5 656	19 846
1939 or earlier	93 708	44 995	19 974	25 021	10 234	3 966	10 821	48 713	6 013	8 097	32 276
Renter-occupied housing units	**500 926**	**345 857**	**97 099**	**248 758**	**190 130**	**16 878**	**41 750**	**155 069**	**32 890**	**23 820**	**87 410**
1989 to March 1990	14 139	9 845	1 221	8 624	6 216	773	1 635	4 294	839	813	2 516
1985 to 1988	90 562	69 437	10 430	59 007	48 363	3 459	7 185	21 125	4 862	2 834	12 271
1980 to 1984	81 753	58 217	11 390	46 827	37 610	2 537	6 680	23 536	5 863	3 946	12 189
1970 to 1979	116 065	79 508	19 246	60 262	46 311	2 907	11 044	36 557	7 849	4 643	21 516
1960 to 1969	75 921	53 253	16 992	36 261	28 348	2 394	5 519	22 668	4 406	3 396	13 126
1950 to 1959	48 303	31 702	13 689	18 013	12 915	1 699	3 399	16 601	3 543	2 993	8 688
1940 to 1949	31 029	18 592	9 534	9 058	5 644	1 274	2 140	12 437	2 671	2 429	6 272
1939 or earlier	43 154	25 303	14 597	10 706	4 723	1 835	4 148	17 851	2 857	2 766	10 832
BEDROOMS											
Owner-occupied housing units	**1 258 392**	**786 914**	**118 394**	**668 520**	**409 566**	**36 064**	**222 890**	**471 478**	**44 861**	**48 257**	**357 936**
None	1 135	489	70	419	154	13	252	646	21	40	585
1	18 627	9 801	2 366	7 435	3 942	381	3 112	8 826	546	863	7 066
2	255 443	134 351	28 292	106 059	57 273	7 658	41 128	121 092	8 337	11 610	95 884
3	714 703	439 129	63 047	376 082	219 460	20 508	136 114	275 574	26 726	28 503	208 908
4	220 906	166 335	19 394	146 941	105 866	6 242	34 833	54 571	7 668	5 965	38 118
5 or more	47 578	36 809	5 225	31 584	22 871	1 262	7 451	10 769	1 563	1 276	7 375
Renter-occupied housing units	**500 926**	**345 857**	**97 099**	**248 758**	**190 130**	**16 878**	**41 750**	**155 069**	**32 890**	**23 820**	**87 410**
None	8 768	7 412	3 960	3 452	2 976	198	278	1 356	528	244	475
1	110 263	86 432	33 529	52 903	45 656	3 513	3 734	23 831	8 157	5 310	8 100
2	230 834	156 202	39 761	116 441	88 320	8 579	19 542	74 632	15 367	10 688	43 049
3	129 273	81 415	17 007	64 408	44 758	3 995	15 655	47 858	7 552	6 538	31 067
4	19 019	12 763	2 508	10 255	7 636	512	2 107	6 256	1 163	864	3 926
5 or more	2 769	1 633	334	1 299	784	81	434	1 136	123	176	793
SOURCE OF WATER											
Public system or private company	1 384 143	1 019 576	214 126	805 450	590 134	51 534	163 782	364 567	76 506	70 583	189 449
Individual drilled well	300 828	88 063	1 209	86 854	8 329	1 136	77 389	212 765	1 118	1 252	207 330
Individual dug well	62 272	22 778	122	22 656	987	227	21 442	39 494	127	224	38 910
Some other source	12 075	2 354	36	2 318	246	45	2 027	9 721	–	18	9 657
SEWAGE DISPOSAL											
Public sewer	964 422	744 536	207 542	536 994	458 487	43 037	35 470	219 886	71 608	64 763	60 899
Septic tank or cesspool	781 502	384 037	7 732	376 305	140 340	9 836	226 129	397 465	6 056	7 169	375 754
Other means	13 394	4 198	219	3 979	869	69	3 041	9 196	87	145	8 693
KITCHEN FACILITIES											
Complete kitchen facilities	1 752 720	1 129 426	214 563	914 863	598 514	52 769	263 580	623 294	77 493	71 744	442 819
Lacking complete kitchen facilities	6 598	3 345	930	2 415	1 182	173	1 060	3 253	258	333	2 527
HOUSE HEATING FUEL											
Utility gas	915 818	744 024	150 423	593 601	460 783	36 258	96 560	171 794	37 485	43 198	70 526
Bottled, tank, or LP gas	254 718	80 332	2 912	77 420	10 789	1 801	64 830	174 386	3 649	4 858	164 951
Electricity	482 446	270 335	59 444	210 891	120 498	13 392	77 001	212 111	34 720	21 576	146 935
Fuel oil, kerosene, etc.	27 666	12 100	1 243	10 857	3 327	459	7 071	15 566	889	739	13 609
Coal or coke	328	263	33	230	124	–	106	65	–	–	65
Wood	74 377	23 642	552	23 090	3 555	941	18 594	50 735	806	1 539	47 895
Solar energy	296	184	11	173	89	–	84	112	–	21	86
Other fuel	1 278	778	335	443	217	56	170	500	16	28	384
No fuel used	2 391	1 113	540	573	314	35	224	1 278	186	118	895
VEHICLES AVAILABLE											
None	93 288	52 673	19 616	33 057	20 124	4 065	8 868	40 615	6 705	7 464	24 222
1	506 277	322 829	83 825	239 004	169 588	16 051	53 365	183 448	29 068	25 971	117 596
2	744 792	492 454	79 693	412 761	274 454	21 933	116 374	252 338	28 739	26 092	184 975
3	293 974	187 930	24 151	163 779	97 885	7 989	57 905	106 044	9 547	9 316	82 824
4	88 649	56 636	6 254	50 382	28 276	2 156	19 950	32 013	2 787	2 526	25 634
5 or more	32 338	20 249	1 954	18 295	9 369	748	8 178	12 089	905	708	10 095
YEAR HOUSEHOLDER MOVED INTO UNIT											
Owner-occupied housing units	**1 258 392**	**786 914**	**118 394**	**668 520**	**409 566**	**36 064**	**222 890**	**471 478**	**44 861**	**48 257**	**357 936**
1989 to March 1990	133 393	85 888	9 952	75 936	43 774	4 033	28 129	47 505	4 059	3 781	37 831
1985 to 1988	366 199	247 009	28 212	218 797	134 266	10 120	74 411	119 190	10 014	9 311	94 710
1980 to 1984	201 869	129 559	16 589	112 970	71 336	5 267	36 367	72 310	6 139	6 087	57 455
1970 to 1979	279 689	172 917	25 482	147 435	91 515	7 249	48 671	106 772	9 625	10 784	81 872
1960 to 1969	146 748	87 453	19 131	68 322	44 791	4 578	18 953	59 295	6 930	8 343	40 861
1959 or earlier	130 494	64 088	19 028	45 060	23 884	4 817	16 359	66 406	8 094	9 951	45 207
Renter-occupied housing units	**500 926**	**345 857**	**97 099**	**248 758**	**190 130**	**16 878**	**41 750**	**155 069**	**32 890**	**23 820**	**87 410**
1989 to March 1990	256 781	182 755	49 491	133 264	104 125	8 368	20 771	74 026	17 449	11 041	40 698
1985 to 1988	165 226	116 321	31 393	84 928	65 343	5 565	14 020	48 905	10 219	7 378	27 502
1980 to 1984	41 634	26 341	8 760	17 581	12 343	1 732	3 506	15 293	2 922	2 526	8 540
1970 to 1979	24 150	14 505	5 323	9 182	6 503	738	1 941	9 645	1 438	1 809	5 731
1960 to 1969	6 926	3 629	1 319	2 310	1 246	258	806	3 297	456	615	2 071
1959 or earlier	6 209	2 306	813	1 493	570	217	706	3 903	406	451	2 868
PLUMBING FACILITIES BY PERSONS PER ROOM											
Owner-occupied housing units	**1 258 392**	**786 914**	**118 394**	**668 520**	**409 566**	**36 064**	**222 890**	**471 478**	**44 861**	**48 257**	**357 936**
Lacking complete plumbing facilities	5 070	1 959	172	1 787	573	220	994	3 111	117	125	2 819
1.01 or more	170	37	7	30	8	–	22	133	–	–	133
Renter-occupied housing units	**500 926**	**345 857**	**97 099**	**248 758**	**190 130**	**16 878**	**41 750**	**155 069**	**32 890**	**23 820**	**87 410**
Lacking complete plumbing facilities	3 099	1 430	366	1 064	445	46	573	1 669	104	129	1 419
1.01 or more	275	117	42	75	14	–	61	158	23	15	120

TIPSII [UPF] GH213 CENSUS90 71580800 07/28/93 10:47 AM MACHINE: C DATA:CENSUS90*H2TIPSDA13. 07/15/93 19:28:06 TAPE: NONE FRAME: 89
TSF:CENSUS90*92. 07/27/93 11:53:14 UTF:CENSUS90*93. 07/27/93 11:53:14 META:CENSUS90*H2TABLES13. 07/27/93 12:25:49

Table 40. Occupancy, Fuel, and Structural Characteristics of Housing Units With a Black Householder: 1990

[Data based on sample and subject to sampling variability, see text. For definitions of terms and meanings of symbols, see text]

State Inside and Outside Metropolitan Area	The State	Inside metropolitan area						Outside metropolitan area			
		Total	In central city	Not in central city				Total	Urban, outside urbanized area		Rural
				Total	Urban		Rural		Place of 10,000 or more	Place of 2,500 to 9,999	
					Inside urbanized area	Outside urbanized area					
Occupied housing units	**572 949**	**394 257**	**193 165**	**201 092**	**156 905**	**16 927**	**27 260**	**178 692**	**41 152**	**39 043**	**90 316**
TENURE											
Owner-occupied housing units	263 825	164 060	72 238	91 822	65 313	6 126	20 383	99 765	15 870	19 651	60 885
Renter-occupied housing units	309 124	230 197	120 927	109 270	91 592	10 801	6 877	78 927	25 282	19 392	29 431
YEAR STRUCTURE BUILT											
Owner-occupied housing units	**263 825**	**164 060**	**72 238**	**91 822**	**65 313**	**6 126**	**20 383**	**99 765**	**15 870**	**19 651**	**60 885**
1989 to March 1990	6 857	4 053	541	3 512	2 310	143	1 059	2 804	290	434	2 050
1985 to 1988	27 657	16 915	2 483	14 432	10 921	290	3 221	10 742	1 262	1 727	7 643
1980 to 1984	24 582	12 619	1 846	10 773	7 660	475	2 638	11 963	1 518	2 045	8 307
1970 to 1979	63 947	34 705	9 001	25 704	17 505	1 707	6 492	29 242	3 648	5 183	19 799
1960 to 1969	55 588	39 011	19 095	19 916	15 051	1 304	3 561	16 577	2 819	3 249	9 734
1950 to 1959	41 837	29 456	18 648	10 808	8 155	1 009	1 644	12 381	2 738	2 981	5 878
1940 to 1949	21 115	14 065	10 243	3 822	2 397	498	927	7 050	1 397	2 034	3 180
1939 or earlier	22 242	13 236	10 381	2 855	1 314	700	841	9 006	2 198	1 998	4 294
Renter-occupied housing units	**309 124**	**230 197**	**120 927**	**109 270**	**91 592**	**10 801**	**6 877**	**78 927**	**25 282**	**19 392**	**29 431**
1989 to March 1990	5 591	3 867	887	2 980	2 447	316	217	1 724	632	378	694
1985 to 1988	27 954	21 053	4 275	16 778	14 079	1 666	1 033	6 901	2 089	1 532	3 130
1980 to 1984	33 262	23 101	7 865	15 236	12 881	1 330	1 025	10 161	3 531	2 567	3 774
1970 to 1979	80 920	61 111	26 242	34 869	31 292	2 006	1 571	19 809	6 796	4 719	7 217
1960 to 1969	64 770	51 857	29 842	22 015	19 147	1 792	1 076	12 913	3 847	3 440	4 602
1950 to 1959	42 471	31 198	22 055	9 143	6 849	1 615	679	11 273	4 150	2 946	3 469
1940 to 1949	27 500	20 497	15 871	4 626	3 135	1 092	399	7 003	1 982	1 839	2 391
1939 or earlier	26 656	17 513	13 890	3 623	1 762	984	877	9 143	2 255	1 971	4 154
BEDROOMS											
Owner-occupied housing units	**263 825**	**164 060**	**72 238**	**91 822**	**65 313**	**6 126**	**20 383**	**99 765**	**15 870**	**19 651**	**60 885**
None	670	381	263	118	106	–	12	289	–	26	263
1	8 752	4 741	2 672	2 069	1 356	235	478	4 011	762	917	2 257
2	58 881	32 914	18 938	13 976	9 013	1 569	3 394	25 967	3 919	5 029	16 132
3	149 448	93 140	39 269	53 871	38 296	3 307	12 268	56 308	9 503	11 354	33 590
4	38 602	27 549	8 976	18 573	14 249	848	3 476	11 053	1 413	2 020	7 169
5 or more	7 472	5 335	2 120	3 215	2 293	167	755	2 137	273	305	1 474
Renter-occupied housing units	**309 124**	**230 197**	**120 927**	**109 270**	**91 592**	**10 801**	**6 877**	**78 927**	**25 282**	**19 392**	**29 431**
None	8 684	7 463	4 612	2 851	2 608	123	120	1 221	409	379	382
1	72 521	58 104	33 119	24 985	21 515	2 457	1 013	14 417	5 267	4 218	4 084
2	144 924	108 930	54 841	54 089	45 675	5 296	3 118	35 994	11 217	8 634	13 824
3	71 652	48 227	24 264	23 963	19 140	2 510	2 313	23 425	7 173	5 302	9 576
4	9 710	6 350	3 420	2 930	2 308	365	257	3 360	1 064	763	1 335
5 or more	1 633	1 123	671	452	346	50	56	510	152	96	230
SOURCE OF WATER											
Public system or private company	513 763	382 655	192 716	189 939	156 134	16 739	17 066	131 108	40 845	38 656	43 616
Individual drilled well	43 096	8 365	310	8 055	601	121	7 333	34 731	235	296	34 037
Individual dug well	14 231	2 769	58	2 711	118	36	2 557	11 462	39	69	11 327
Some other source	1 859	468	81	387	52	31	304	1 391	33	22	1 336
SEWAGE DISPOSAL											
Public sewer	469 855	359 709	188 767	170 942	146 966	15 813	8 163	110 146	39 848	36 042	26 821
Septic tank or cesspool	92 122	31 360	3 291	28 069	9 311	1 006	17 752	60 762	1 142	2 668	56 267
Other means	10 972	3 188	1 107	2 081	628	108	1 345	7 784	162	333	7 228
KITCHEN FACILITIES											
Complete kitchen facilities	562 952	390 590	191 293	199 297	156 401	16 636	26 260	172 362	40 672	38 196	85 356
Lacking complete kitchen facilities	9 997	3 667	1 872	1 795	504	291	1 000	6 330	480	847	4 960
HOUSE HEATING FUEL											
Utility gas	326 774	259 212	142 010	117 202	96 390	11 933	8 879	67 562	23 355	21 563	16 815
Bottled, tank, or LP gas	70 095	17 806	3 862	13 944	3 465	1 047	9 432	52 289	3 781	6 508	41 765
Electricity	149 758	110 164	44 634	65 530	55 760	3 405	6 365	39 594	12 226	8 073	17 327
Fuel oil, kerosene, etc.	7 534	2 362	977	1 385	534	197	654	5 172	770	1 100	3 251
Coal or coke	107	57	27	30	10	11	9	50	8	10	32
Wood	16 087	2 922	448	2 474	331	308	1 835	13 165	768	1 593	10 727
Solar energy	199	138	84	54	22	8	24	61	8	32	21
Other fuel	742	477	389	88	54	–	34	265	82	47	136
No fuel used	1 653	1 119	734	385	339	18	28	534	154	117	242
VEHICLES AVAILABLE											
None	148 168	96 653	67 323	29 330	20 329	5 562	3 439	51 515	13 683	13 980	21 575
1	211 838	146 172	69 050	77 122	63 144	6 160	7 818	65 666	16 191	14 415	31 969
2	141 355	101 602	38 413	63 189	51 024	3 206	8 959	39 753	8 134	7 256	22 613
3	51 612	36 027	13 391	22 636	16 702	1 404	4 530	15 585	2 380	2 475	10 022
4	14 883	10 359	3 854	6 505	4 413	399	1 693	4 524	601	655	2 981
5 or more	5 093	3 444	1 134	2 310	1 293	196	821	1 649	163	262	1 156
YEAR HOUSEHOLDER MOVED INTO UNIT											
Owner-occupied housing units	**263 825**	**164 060**	**72 238**	**91 822**	**65 313**	**6 126**	**20 383**	**99 765**	**15 870**	**19 651**	**60 885**
1989 to March 1990	25 047	16 895	4 471	12 424	9 879	324	2 221	8 152	1 248	1 408	5 305
1985 to 1988	57 684	38 290	10 658	27 632	21 994	828	4 810	19 394	2 759	3 139	12 943
1980 to 1984	37 267	22 334	7 686	14 648	10 799	757	3 092	14 933	2 074	2 669	9 777
1970 to 1979	75 631	47 702	22 637	25 065	17 404	2 028	5 633	27 929	4 213	5 545	17 096
1960 to 1969	34 872	21 717	15 400	6 317	3 030	922	2 365	13 155	2 300	2 849	7 470
1959 or earlier	33 324	17 122	11 386	5 736	2 207	1 267	2 262	16 202	3 276	4 041	8 294
Renter-occupied housing units	**309 124**	**230 197**	**120 927**	**109 270**	**91 592**	**10 801**	**6 877**	**78 927**	**25 282**	**19 392**	**29 431**
1989 to March 1990	133 826	106 069	46 907	59 162	52 694	4 142	2 326	27 757	10 456	6 438	9 111
1985 to 1988	102 705	76 648	40 402	36 246	30 707	3 381	2 158	26 057	8 648	6 495	9 243
1980 to 1984	34 400	23 150	15 461	7 689	5 203	1 525	961	11 250	3 241	3 024	4 187
1970 to 1979	24 842	16 841	12 382	4 459	2 533	1 112	814	8 001	1 909	1 988	3 757
1960 to 1969	7 705	4 759	3 899	860	291	336	233	2 946	604	773	1 435
1959 or earlier	5 646	2 730	1 876	854	164	305	385	2 916	424	674	1 698
PLUMBING FACILITIES BY PERSONS PER ROOM											
Owner-occupied housing units	**263 825**	**164 060**	**72 238**	**91 822**	**65 313**	**6 126**	**20 383**	**99 765**	**15 870**	**19 651**	**60 885**
Lacking complete plumbing facilities	4 931	1 420	425	995	243	93	659	3 511	151	361	2 977
1.01 or more	715	126	13	113	21	8	84	589	15	52	522
Renter-occupied housing units	**309 124**	**230 197**	**120 927**	**109 270**	**91 592**	**10 801**	**6 877**	**78 927**	**25 282**	**19 392**	**29 431**
Lacking complete plumbing facilities	9 472	3 067	1 383	1 684	460	303	921	6 405	460	940	4 968
1.01 or more	2 168	685	341	344	27	73	244	1 483	142	201	1 140

TIPSII [UPF] GH213 CENSUS90 71580800 07/28/93 10:47 AM MACHINE: C DATA:CENSUS90*H2TIPSDA13. 07/15/93 19:28:06 TAPE: NONE FRAME: 90
TSF:CENSUS90*92. 07/27/93 11:53:14 UTF:CENSUS90*93. 07/27/93 11:53:14 META:CENSUS90*H2TABLES13. 07/27/93 12:25:49

Table 41. **Occupancy, Fuel, and Structural Characteristics of Housing Units With an American Indian, Eskimo, or Aleut Householder: 1990**

[Data based on sample and subject to sampling variability, see text. For definitions of terms and meanings of symbols, see text]

State Inside and Outside Metropolitan Area	The State	Inside metropolitan area						Outside metropolitan area			
				Not in central city					Urban, outside urbanized area		
					Urban						
		Total	In central city	Total	Inside urbanized area	Outside urbanized area	Rural	Total	Place of 10,000 or more	Place of 2,500 to 9,999	Rural
Occupied housing units	**5 274**	**3 524**	**906**	**2 618**	**1 707**	**155**	**756**	**1 750**	**236**	**165**	**1 278**
TENURE											
Owner-occupied housing units	2 784	1 714	369	1 345	785	56	504	1 070	57	94	885
Renter-occupied housing units	2 490	1 810	537	1 273	922	99	252	680	179	71	393
YEAR STRUCTURE BUILT											
Owner-occupied housing units	**2 784**	**1 714**	**369**	**1 345**	**785**	**56**	**504**	**1 070**	**57**	**94**	**885**
1989 to March 1990	165	60	–	60	31	13	16	105	–	16	89
1985 to 1988	445	276	16	260	139	6	115	169	–	7	162
1980 to 1984	434	317	8	309	200	–	109	117	11	–	95
1970 to 1979	759	434	44	390	200	15	175	325	–	29	296
1960 to 1969	364	206	59	147	116	–	31	158	12	12	134
1950 to 1959	309	195	105	90	66	8	16	114	21	24	46
1940 to 1949	80	53	24	29	20	–	9	27	–	6	21
1939 or earlier	228	173	113	60	13	14	33	55	13	–	42
Renter-occupied housing units	**2 490**	**1 810**	**537**	**1 273**	**922**	**99**	**252**	**680**	**179**	**71**	**393**
1989 to March 1990	59	44	14	30	19	–	11	15	2	–	13
1985 to 1988	409	291	58	233	152	37	44	118	18	29	71
1980 to 1984	285	213	22	191	138	14	39	72	22	–	35
1970 to 1979	652	445	108	337	258	28	51	207	66	25	104
1960 to 1969	494	364	123	241	174	12	55	130	34	9	87
1950 to 1959	209	144	67	77	69	–	8	65	20	8	37
1940 to 1949	192	168	78	90	71	5	14	24	–	–	14
1939 or earlier	190	141	67	74	41	3	30	49	17	–	32
BEDROOMS											
Owner-occupied housing units	**2 784**	**1 714**	**369**	**1 345**	**785**	**56**	**504**	**1 070**	**57**	**94**	**885**
None	–	–	–	–	–	–	–	–	–	–	–
1	99	61	30	31	–	–	31	38	–	7	31
2	592	339	66	273	151	34	88	253	3	20	219
3	1 574	942	171	771	454	9	308	632	54	67	488
4	433	309	81	228	152	13	63	124	–	–	124
5 or more	86	63	21	42	28	–	14	23	–	–	23
Renter-occupied housing units	**2 490**	**1 810**	**537**	**1 273**	**922**	**99**	**252**	**680**	**179**	**71**	**393**
None	66	50	12	38	25	13	–	16	–	3	13
1	462	359	165	194	155	13	26	103	58	7	28
2	1 099	798	193	605	447	56	102	301	70	30	178
3	720	528	167	361	232	17	112	192	25	31	132
4	101	45	–	45	45	–	–	56	26	–	30
5 or more	42	30	–	30	18	–	12	12	–	–	12
SOURCE OF WATER											
Public system or private company	4 051	3 190	906	2 284	1 685	142	457	861	229	165	396
Individual drilled well	976	263	–	263	22	13	228	713	7	–	706
Individual dug well	198	71	–	71	–	–	71	127	–	–	127
Some other source	49	–	–	–	–	–	–	49	–	–	49
SEWAGE DISPOSAL											
Public sewer	3 071	2 468	880	1 588	1 368	135	85	603	216	152	168
Septic tank or cesspool	2 129	1 016	20	996	339	13	644	1 113	20	6	1 083
Other means	74	40	6	34	–	7	27	34	–	7	27
KITCHEN FACILITIES											
Complete kitchen facilities	5 216	3 488	897	2 591	1 707	142	742	1 728	236	154	1 267
Lacking complete kitchen facilities	58	36	9	27	–	13	14	22	–	11	11
HOUSE HEATING FUEL											
Utility gas	2 420	2 007	551	1 456	1 149	96	211	413	134	66	150
Bottled, tank, or LP gas	832	212	–	212	32	–	180	620	7	45	568
Electricity	1 551	1 100	307	793	526	50	217	451	95	46	302
Fuel oil, kerosene, etc.	112	64	33	31	–	–	31	48	–	8	40
Coal or coke	–	–	–	–	–	–	–	–	–	–	–
Wood	340	130	9	121	–	9	112	210	–	–	210
Solar energy	–	–	–	–	–	–	–	–	–	–	–
Other fuel	6	6	6	–	–	–	–	–	–	–	–
No fuel used	13	5	–	5	–	–	5	8	–	–	8
VEHICLES AVAILABLE											
None	564	361	169	192	99	48	45	203	49	34	120
1	1 824	1 262	356	906	638	31	237	562	111	79	326
2	1 764	1 173	258	915	589	52	274	591	51	43	472
3	803	530	108	422	256	10	156	273	25	9	239
4	251	141	15	126	89	14	23	110	–	–	110
5 or more	68	57	–	57	36	–	21	11	–	–	11
YEAR HOUSEHOLDER MOVED INTO UNIT											
Owner-occupied housing units	**2 784**	**1 714**	**369**	**1 345**	**785**	**56**	**504**	**1 070**	**57**	**94**	**885**
1989 to March 1990	480	280	29	251	152	13	86	200	–	34	145
1985 to 1988	921	603	120	483	294	20	169	318	20	19	272
1980 to 1984	523	313	78	235	120	16	99	210	10	–	200
1970 to 1979	620	397	97	300	186	7	107	223	–	41	182
1960 to 1969	167	76	24	52	25	–	27	91	20	–	65
1959 or earlier	73	45	21	24	8	–	16	28	7	–	21
Renter-occupied housing units	**2 490**	**1 810**	**537**	**1 273**	**922**	**99**	**252**	**680**	**179**	**71**	**393**
1989 to March 1990	1 435	1 081	344	737	549	53	135	354	112	32	191
1985 to 1988	826	548	131	417	285	46	86	278	52	39	169
1980 to 1984	124	97	46	51	38	–	13	27	–	–	27
1970 to 1979	80	62	16	46	34	–	12	18	15	–	3
1960 to 1969	18	15	–	15	9	–	6	3	–	–	3
1959 or earlier	7	7	–	7	7	–	–	–	–	–	–
PLUMBING FACILITIES BY PERSONS PER ROOM											
Owner-occupied housing units	**2 784**	**1 714**	**369**	**1 345**	**785**	**56**	**504**	**1 070**	**57**	**94**	**885**
Lacking complete plumbing facilities	31	5	5	–	–	–	–	26	–	–	16
1.01 or more	19	–	–	–	–	–	–	19	–	–	9
Renter-occupied housing units	**2 490**	**1 810**	**537**	**1 273**	**922**	**99**	**252**	**680**	**179**	**71**	**393**
Lacking complete plumbing facilities	61	51	24	27	9	–	18	10	–	–	10
1.01 or more	7	–	–	–	–	–	–	7	–	–	7

TIPSII [UPF] GH213 CENSUS90 71580800 07/28/93 10:47 AM MACHINE: C DATA:CENSUS90*H2TIPSDA13. 07/15/93 19:28:06 TAPE: NONE FRAME: 91
TSF:CENSUS90*92. 07/27/93 11:53:14 UTF:CENSUS90*93. 07/27/93 11:53:14 META:CENSUS90*H2TABLES13. 07/27/93 12:25:49

Table 42. **Occupancy, Fuel, and Structural Characteristics of Housing Units With an Asian or Pacific Islander Householder: 1990**

[Data based on sample and subject to sampling variability, see text. For definitions of terms and meanings of symbols, see text]

State Inside and Outside Metropolitan Area	The State	Inside metropolitan area						Outside metropolitan area			
		Total	In central city	Not in central city				Total	Urban, outside urbanized area		Rural
				Total	Urban		Rural				
					Inside urbanized area	Outside urbanized area			Place of 10,000 or more	Place of 2,500 to 9,999	
Occupied housing units	**19 121**	**17 243**	**3 168**	**14 075**	**12 926**	**338**	**811**	**1 878**	**715**	**331**	**756**
TENURE											
Owner-occupied housing units	9 200	8 162	923	7 239	6 429	117	693	1 038	348	134	506
Renter-occupied housing units	9 921	9 081	2 245	6 836	6 497	221	118	840	367	197	250
YEAR STRUCTURE BUILT											
Owner-occupied housing units	**9 200**	**8 162**	**923**	**7 239**	**6 429**	**117**	**693**	**1 038**	**348**	**134**	**506**
1989 to March 1990	521	472	33	439	342	19	78	49	–	18	31
1985 to 1988	2 186	2 061	139	1 922	1 602	41	279	125	66	16	43
1980 to 1984	1 939	1 742	126	1 616	1 476	5	135	197	79	24	94
1970 to 1979	2 565	2 138	170	1 968	1 777	39	152	427	153	18	219
1960 to 1969	1 235	1 118	213	905	850	13	42	117	17	21	66
1950 to 1959	431	382	137	245	240	–	5	49	15	18	16
1940 to 1949	186	137	29	108	108	–	–	49	12	10	27
1939 or earlier	137	112	76	36	34	–	2	25	6	9	10
Renter-occupied housing units	**9 921**	**9 081**	**2 245**	**6 836**	**6 497**	**221**	**118**	**840**	**367**	**197**	**250**
1989 to March 1990	361	304	33	271	256	8	7	57	37	20	–
1985 to 1988	1 908	1 712	199	1 513	1 373	131	9	196	84	26	86
1980 to 1984	1 551	1 387	285	1 102	1 019	56	27	164	68	65	16
1970 to 1979	2 850	2 600	503	2 097	2 039	16	42	250	111	44	84
1960 to 1969	1 802	1 723	566	1 157	1 130	5	22	79	37	21	21
1950 to 1959	741	715	278	437	423	5	9	26	14	–	12
1940 to 1949	441	410	222	188	188	–	–	31	8	13	10
1939 or earlier	267	230	159	71	69	–	2	37	8	8	21
BEDROOMS											
Owner-occupied housing units	**9 200**	**8 162**	**923**	**7 239**	**6 429**	**117**	**693**	**1 038**	**348**	**134**	**506**
None	29	–	–	–	–	–	–	29	14	–	15
1	601	559	115	444	429	–	15	42	13	6	23
2	1 612	1 416	248	1 168	1 088	15	65	196	42	9	126
3	3 936	3 432	391	3 041	2 640	60	341	504	176	57	253
4	2 428	2 229	146	2 083	1 865	37	181	199	82	41	63
5 or more	594	526	23	503	407	5	91	68	21	21	26
Renter-occupied housing units	**9 921**	**9 081**	**2 245**	**6 836**	**6 497**	**221**	**118**	**840**	**367**	**197**	**250**
None	606	566	231	335	313	22	–	40	7	29	4
1	3 431	3 202	961	2 241	2 194	31	16	229	110	55	53
2	4 027	3 668	747	2 921	2 809	57	55	359	155	73	123
3	1 535	1 372	271	1 101	972	96	33	163	71	20	65
4	280	243	28	215	186	15	14	37	24	8	5
5 or more	42	30	7	23	23	–	–	12	–	12	–
SOURCE OF WATER											
Public system or private company	18 598	17 009	3 157	13 852	12 900	328	624	1 589	700	331	488
Individual drilled well	444	187	–	187	26	10	151	257	15	–	236
Individual dug well	57	32	–	32	–	–	32	25	–	–	25
Some other source	22	15	11	4	–	–	4	7	–	–	7
SEWAGE DISPOSAL											
Public sewer	16 769	15 528	3 114	12 414	11 807	307	300	1 241	674	296	204
Septic tank or cesspool	2 212	1 593	48	1 545	1 003	31	511	619	41	28	541
Other means	140	122	6	116	116	–	–	18	–	7	11
KITCHEN FACILITIES											
Complete kitchen facilities	18 980	17 109	3 152	13 957	12 834	312	811	1 871	715	331	749
Lacking complete kitchen facilities	141	134	16	118	92	26	–	7	–	–	7
HOUSE HEATING FUEL											
Utility gas	11 898	11 347	1 637	9 710	9 063	226	421	551	220	175	117
Bottled, tank, or LP gas	680	500	85	415	250	3	162	180	6	6	162
Electricity	6 301	5 282	1 413	3 869	3 555	109	205	1 019	463	140	385
Fuel oil, kerosene, etc.	83	28	–	28	20	–	8	55	12	10	33
Coal or coke	–	–	–	–	–	–	–	–	–	–	–
Wood	66	30	–	30	15	–	15	36	–	–	36
Solar energy	–	–	–	–	–	–	–	–	–	–	–
Other fuel	11	–	–	–	–	–	–	11	–	–	11
No fuel used	82	56	33	23	23	–	–	26	14	–	12
VEHICLES AVAILABLE											
None	781	697	303	394	374	9	11	84	28	25	31
1	6 093	5 554	1 395	4 159	3 949	41	169	539	222	122	188
2	8 679	7 795	1 092	6 703	6 059	257	387	884	339	125	367
3	2 363	2 094	247	1 847	1 670	29	148	269	109	30	121
4	885	798	89	709	643	2	64	87	6	29	45
5 or more	320	305	42	263	231	–	32	15	11	–	4
YEAR HOUSEHOLDER MOVED INTO UNIT											
Owner-occupied housing units	**9 200**	**8 162**	**923**	**7 239**	**6 429**	**117**	**693**	**1 038**	**348**	**134**	**506**
1989 to March 1990	1 799	1 572	167	1 405	1 237	26	142	227	67	30	122
1985 to 1988	4 379	3 928	351	3 577	3 213	39	325	451	205	47	179
1980 to 1984	1 735	1 538	167	1 371	1 235	31	105	197	50	31	110
1970 to 1979	1 045	922	182	740	616	21	103	123	26	26	68
1960 to 1969	185	150	26	124	106	–	18	35	–	–	22
1959 or earlier	57	52	30	22	22	–	–	5	–	–	5
Renter-occupied housing units	**9 921**	**9 081**	**2 245**	**6 836**	**6 497**	**221**	**118**	**840**	**367**	**197**	**250**
1989 to March 1990	5 914	5 435	1 352	4 083	3 916	113	54	479	209	105	165
1985 to 1988	3 550	3 213	745	2 468	2 328	99	41	337	158	83	78
1980 to 1984	357	338	115	223	191	9	23	19	–	9	2
1970 to 1979	73	68	20	48	48	–	–	5	–	–	5
1960 to 1969	19	19	5	14	14	–	–	–	–	–	–
1959 or earlier	8	8	8	–	–	–	–	–	–	–	–
PLUMBING FACILITIES BY PERSONS PER ROOM											
Owner-occupied housing units	**9 200**	**8 162**	**923**	**7 239**	**6 429**	**117**	**693**	**1 038**	**348**	**134**	**506**
Lacking complete plumbing facilities	64	58	–	58	49	–	9	6	6	–	–
1.01 or more	30	30	–	30	30	–	–	–	–	–	–
Renter-occupied housing units	**9 921**	**9 081**	**2 245**	**6 836**	**6 497**	**221**	**118**	**840**	**367**	**197**	**250**
Lacking complete plumbing facilities	72	72	18	54	54	–	–	–	–	–	–
1.01 or more	49	49	18	31	31	–	–	–	–	–	–

TIPSII [UPF] GH213 CENSUS90 71580800 07/28/93 10:47 AM MACHINE: C DATA:CENSUS90*H2TIPSDA13. 07/15/93 19:28:06 TAPE: NONE FRAME: 92
TSF:CENSUS90*92. 07/27/93 11:53:14 UTF:CENSUS90*93. 07/27/93 11:53:14 META:CENSUS90*H2TABLES13. 07/27/93 12:25:49

Table 43. Occupancy, Fuel, and Structural Characteristics of Housing Units With an Hispanic Origin Householder: 1990

[Householders of Hispanic origin may be of any race. Data based on sample and subject to sampling variability, see text. For definitions of terms and meanings of symbols, see text]

State Inside and Outside Metropolitan Area	The State	Inside metropolitan area						Outside metropolitan area			
				Not in central city					Urban, outside urbanized area		
					Urban						
		Total	In central city	Total	Inside urbanized area	Outside urbanized area	Rural	Total	Place of 10,000 or more	Place of 2,500 to 9,999	Rural
Occupied housing units	**27 238**	**21 422**	**5 924**	**15 498**	**13 270**	**609**	**1 619**	**5 816**	**1 820**	**746**	**2 945**
TENURE											
Owner-occupied housing units	10 926	8 668	1 630	7 038	5 681	255	1 102	2 258	411	289	1 366
Renter-occupied housing units	16 312	12 754	4 294	8 460	7 589	354	517	3 558	1 409	457	1 579
YEAR STRUCTURE BUILT											
Owner-occupied housing units	**10 926**	**8 668**	**1 630**	**7 038**	**5 681**	**255**	**1 102**	**2 258**	**411**	**289**	**1 366**
1989 to March 1990	565	354	39	315	157	27	131	211	33	42	126
1985 to 1988	2 548	2 088	69	2 019	1 524	83	412	460	90	39	285
1980 to 1984	1 945	1 632	126	1 506	1 312	27	167	313	38	18	197
1970 to 1979	2 543	2 018	359	1 659	1 397	55	207	525	74	70	366
1960 to 1969	1 611	1 308	385	923	820	36	67	303	48	36	205
1950 to 1959	877	715	316	399	343	–	56	162	45	40	77
1940 to 1949	315	221	106	115	78	15	22	94	18	23	46
1939 or earlier	522	332	230	102	50	12	40	190	65	21	64
Renter-occupied housing units	**16 312**	**12 754**	**4 294**	**8 460**	**7 589**	**354**	**517**	**3 558**	**1 409**	**457**	**1 579**
1989 to March 1990	358	263	56	207	140	33	34	95	44	7	44
1985 to 1988	2 373	1 951	399	1 552	1 376	106	70	422	120	51	242
1980 to 1984	2 397	1 848	409	1 439	1 240	58	141	549	217	82	250
1970 to 1979	4 290	3 220	943	2 277	2 090	53	134	1 070	499	113	427
1960 to 1969	3 386	2 801	1 039	1 762	1 658	42	62	585	211	91	248
1950 to 1959	1 766	1 459	666	793	719	32	42	307	152	6	135
1940 to 1949	911	658	422	236	198	15	23	253	109	43	97
1939 or earlier	831	554	360	194	168	15	11	277	57	64	136
BEDROOMS											
Owner-occupied housing units	**10 926**	**8 668**	**1 630**	**7 038**	**5 681**	**255**	**1 102**	**2 258**	**411**	**289**	**1 366**
None	15	15	–	15	15	–	–	–	–	–	–
1	452	354	102	252	228	18	6	98	43	4	51
2	1 800	1 289	365	924	718	19	187	511	48	38	344
3	5 974	4 666	819	3 847	3 086	133	628	1 308	248	215	757
4	2 143	1 874	259	1 615	1 374	62	179	269	56	32	168
5 or more	542	470	85	385	260	23	102	72	16	–	46
Renter-occupied housing units	**16 312**	**12 754**	**4 294**	**8 460**	**7 589**	**354**	**517**	**3 558**	**1 409**	**457**	**1 579**
None	611	573	274	299	282	8	9	38	28	5	5
1	4 565	3 930	1 546	2 384	2 241	97	46	635	311	90	216
2	7 058	5 359	1 547	3 812	3 330	224	258	1 699	569	213	864
3	3 358	2 365	855	1 510	1 332	25	153	993	416	119	420
4	654	493	72	421	370	–	51	161	79	16	62
5 or more	66	34	–	34	34	–	–	32	6	14	12
SOURCE OF WATER											
Public system or private company	25 299	20 944	5 907	15 037	13 250	609	1 178	4 355	1 801	737	1 550
Individual drilled well	1 529	374	9	365	12	–	353	1 155	10	9	1 098
Individual dug well	349	81	–	81	8	–	73	268	9	–	259
Some other source	61	23	8	15	–	–	15	38	–	–	38
SEWAGE DISPOSAL											
Public sewer	22 036	18 528	5 807	12 721	11 720	565	436	3 508	1 723	689	834
Septic tank or cesspool	4 920	2 744	68	2 676	1 467	44	1 165	2 176	87	45	2 001
Other means	282	150	49	101	83	–	18	132	10	12	110
KITCHEN FACILITIES											
Complete kitchen facilities	27 070	21 320	5 865	15 455	13 232	609	1 614	5 750	1 805	741	2 899
Lacking complete kitchen facilities	168	102	59	43	38	–	5	66	15	5	46
HOUSE HEATING FUEL											
Utility gas	15 454	13 480	3 631	9 849	8 805	317	727	1 974	858	304	656
Bottled, tank, or LP gas	1 825	697	113	584	246	23	315	1 128	89	102	930
Electricity	9 371	7 016	2 084	4 932	4 160	261	511	2 355	857	303	1 064
Fuel oil, kerosene, etc.	227	114	53	61	31	8	22	113	9	5	88
Coal or coke	–	–	–	–	–	–	–	–	–	–	–
Wood	246	53	13	40	4	–	36	193	–	24	169
Solar energy	8	8	–	8	–	–	8	–	–	–	–
Other fuel	30	8	8	–	–	–	–	22	7	8	7
No fuel used	77	46	22	24	24	–	–	31	–	–	31
VEHICLES AVAILABLE											
None	2 419	1 812	826	986	883	50	53	607	185	90	321
1	10 116	7 701	2 661	5 040	4 465	166	409	2 415	965	290	1 020
2	10 485	8 597	1 750	6 847	5 772	321	754	1 888	493	273	1 024
3	3 007	2 380	554	1 826	1 498	44	284	627	124	69	396
4	902	709	113	596	524	9	63	193	46	–	140
5 or more	309	223	20	203	128	19	56	86	7	24	44
YEAR HOUSEHOLDER MOVED INTO UNIT											
Owner-occupied housing units	**10 926**	**8 668**	**1 630**	**7 038**	**5 681**	**255**	**1 102**	**2 258**	**411**	**289**	**1 366**
1989 to March 1990	2 099	1 558	256	1 302	1 020	76	206	541	95	71	330
1985 to 1988	4 421	3 596	471	3 125	2 547	67	511	825	128	54	546
1980 to 1984	1 616	1 353	232	1 121	888	34	199	263	55	31	177
1970 to 1979	1 848	1 544	365	1 179	1 009	48	122	304	61	61	154
1960 to 1969	594	439	197	242	204	13	25	155	36	12	107
1959 or earlier	348	178	109	69	13	17	39	170	36	60	52
Renter-occupied housing units	**16 312**	**12 754**	**4 294**	**8 460**	**7 589**	**354**	**517**	**3 558**	**1 409**	**457**	**1 579**
1989 to March 1990	10 655	8 242	2 613	5 629	5 023	229	377	2 413	988	297	1 052
1985 to 1988	4 569	3 730	1 371	2 359	2 131	104	124	839	296	115	428
1980 to 1984	669	511	201	310	287	21	2	158	51	28	50
1970 to 1979	342	243	86	157	148	–	9	99	44	12	35
1960 to 1969	26	17	17	–	–	–	–	9	–	5	4
1959 or earlier	51	11	6	5	–	–	5	40	30	–	10
PLUMBING FACILITIES BY PERSONS PER ROOM											
Owner-occupied housing units	**10 926**	**8 668**	**1 630**	**7 038**	**5 681**	**255**	**1 102**	**2 258**	**411**	**289**	**1 366**
Lacking complete plumbing facilities	84	37	8	29	16	–	13	47	8	–	39
1.01 or more	15	–	–	–	–	–	–	15	–	–	15
Renter-occupied housing units	**16 312**	**12 754**	**4 294**	**8 460**	**7 589**	**354**	**517**	**3 558**	**1 409**	**457**	**1 579**
Lacking complete plumbing facilities	202	120	52	68	54	9	5	82	–	17	65
1.01 or more	88	57	22	35	35	–	–	31	–	11	20

TIPSII [UPF] GH213 CENSUS90 71580800 07/28/93 10:47 AM MACHINE: C DATA:CENSUS90*H2TIPSDA13. 07/15/93 19:28:06 TAPE: NONE FRAME: 93
TSF:CENSUS90*92. 07/27/93 11:53:14 UTF:CENSUS90*93. 07/27/93 11:53:14 META:CENSUS90*H2TABLES13. 07/27/93 12:25:49

Table 44. Occupancy, Fuel, and Structural Characteristics of Housing Units With a White, Not of Hispanic Origin Householder: 1990

[Data based on sample and subject to sampling variability, see text. For definitions of terms and meanings of symbols, see text]

State Inside and Outside Metropolitan Area	The State	Inside metropolitan area						Outside metropolitan area			
		Total	In central city	Not in central city				Total	Urban, outside urbanized area		Rural
				Total	Urban		Rural		Place of 10,000 or more	Place of 2,500 to 9,999	
					Inside urbanized area	Outside urbanized area					
Occupied housing units	**1 744 193**	**1 120 374**	**212 459**	**907 915**	**591 666**	**52 671**	**263 578**	**623 819**	**77 036**	**71 722**	**443 907**
TENURE											
Owner-occupied housing units	1 250 839	780 861	117 358	663 503	405 428	35 937	222 138	469 978	44 582	48 089	357 053
Renter-occupied housing units	493 354	339 513	95 101	244 412	186 238	16 734	41 440	153 841	32 454	23 633	86 854
YEAR STRUCTURE BUILT											
Owner-occupied housing units	**1 250 839**	**780 861**	**117 358**	**663 503**	**405 428**	**35 937**	**222 138**	**469 978**	**44 582**	**48 089**	**357 053**
1989 to March 1990	45 822	28 421	1 114	27 307	11 904	1 777	13 626	17 401	819	1 134	15 059
1985 to 1988	208 816	143 669	7 572	136 097	74 649	5 961	55 487	65 147	3 825	3 292	56 149
1980 to 1984	168 104	112 020	7 243	104 777	67 148	4 025	33 604	56 084	3 428	2 931	48 215
1970 to 1979	309 520	192 410	15 811	176 599	108 677	6 848	61 074	117 110	8 343	8 541	96 296
1960 to 1969	208 515	131 839	22 735	109 104	76 152	6 109	26 843	76 676	8 708	9 097	54 807
1950 to 1959	146 247	89 517	28 392	61 125	43 146	4 684	13 295	56 730	8 765	9 369	34 482
1940 to 1949	70 466	38 218	14 683	23 535	13 543	2 574	7 418	32 248	4 722	5 640	19 818
1939 or earlier	93 349	44 767	19 808	24 959	10 209	3 959	10 791	48 582	5 972	8 085	32 227
Renter-occupied housing units	**493 354**	**339 513**	**95 101**	**244 412**	**186 238**	**16 734**	**41 440**	**153 841**	**32 454**	**23 633**	**86 854**
1989 to March 1990	13 994	9 714	1 176	8 538	6 159	764	1 615	4 280	839	813	2 502
1985 to 1988	89 365	68 402	10 228	58 174	47 595	3 451	7 128	20 963	4 805	2 818	12 182
1980 to 1984	80 515	57 234	11 132	46 102	36 957	2 528	6 617	23 281	5 785	3 911	12 047
1970 to 1979	114 135	77 919	18 834	59 085	45 262	2 879	10 944	36 216	7 696	4 587	21 389
1960 to 1969	74 456	51 964	16 551	35 413	27 543	2 359	5 511	22 492	4 353	3 371	13 047
1950 to 1959	47 478	30 949	13 368	17 581	12 536	1 674	3 371	16 529	3 505	2 993	8 668
1940 to 1949	30 719	18 334	9 384	8 950	5 574	1 259	2 117	12 385	2 636	2 429	6 255
1939 or earlier	42 692	24 997	14 428	10 569	4 612	1 820	4 137	17 695	2 835	2 711	10 764
BEDROOMS											
Owner-occupied housing units	**1 250 839**	**780 861**	**117 358**	**663 503**	**405 428**	**35 937**	**222 138**	**469 978**	**44 582**	**48 089**	**357 053**
None	1 129	483	70	413	148	13	252	646	21	40	585
1	18 403	9 613	2 305	7 308	3 831	371	3 106	8 790	532	863	7 044
2	254 358	133 567	28 113	105 454	56 849	7 642	40 963	120 791	8 312	11 597	95 691
3	710 562	435 892	62 497	373 395	217 213	20 469	135 713	274 670	26 548	28 363	208 399
4	219 257	164 873	19 208	145 665	104 742	6 203	34 720	54 384	7 622	5 950	38 005
5 or more	47 130	36 433	5 165	31 268	22 645	1 239	7 384	10 697	1 547	1 276	7 329
Renter-occupied housing units	**493 354**	**339 513**	**95 101**	**244 412**	**186 238**	**16 734**	**41 440**	**153 841**	**32 454**	**23 633**	**86 854**
None	8 445	7 103	3 808	3 295	2 836	190	269	1 342	519	239	475
1	108 146	84 541	32 762	51 779	44 590	3 482	3 707	23 605	8 066	5 276	8 017
2	227 615	153 552	39 070	114 482	86 571	8 499	19 412	74 063	15 205	10 609	42 744
3	127 701	80 193	16 640	63 553	44 041	3 970	15 542	47 508	7 410	6 474	30 931
4	18 699	12 507	2 487	10 020	7 432	512	2 076	6 192	1 131	864	3 894
5 or more	2 748	1 617	334	1 283	768	81	434	1 131	123	171	793
SOURCE OF WATER											
Public system or private company	1 370 079	1 007 502	211 100	796 402	582 116	51 263	163 023	362 577	75 806	70 228	188 695
Individual drilled well	299 938	87 800	1 209	86 591	8 317	1 136	77 138	212 138	1 112	1 252	206 747
Individual dug well	62 127	22 726	122	22 604	987	227	21 390	39 401	118	224	38 826
Some other source	12 049	2 346	28	2 318	246	45	2 027	9 703	–	18	9 639
SEWAGE DISPOSAL											
Public sewer	952 547	734 191	204 559	529 632	451 631	42 793	35 208	218 356	70 947	64 426	60 543
Septic tank or cesspool	778 362	382 037	7 689	374 348	139 192	9 809	225 347	396 325	6 012	7 151	374 719
Other means	13 284	4 146	211	3 935	843	69	3 023	9 138	77	145	8 645
KITCHEN FACILITIES											
Complete kitchen facilities	1 737 658	1 117 079	211 558	905 521	590 503	52 498	262 520	620 579	76 778	71 394	441 388
Lacking complete kitchen facilities	6 535	3 295	901	2 394	1 163	173	1 058	3 240	258	328	2 519
HOUSE HEATING FUEL											
Utility gas	906 814	735 827	148 624	587 203	455 018	36 109	96 076	170 987	37 166	43 091	70 239
Bottled, tank, or LP gas	253 829	79 986	2 883	77 103	10 647	1 793	64 663	173 843	3 612	4 817	164 493
Electricity	477 486	266 585	58 282	208 303	118 399	13 278	76 626	210 901	34 361	21 382	146 385
Fuel oil, kerosene, etc.	27 562	12 047	1 215	10 832	3 314	459	7 059	15 515	889	734	13 574
Coal or coke	328	263	33	230	124	–	106	65	–	–	65
Wood	74 248	23 616	544	23 072	3 553	941	18 578	50 632	806	1 531	47 800
Solar energy	288	176	11	165	89	–	76	112	–	21	86
Other fuel	1 270	770	327	443	217	56	170	500	16	28	384
No fuel used	2 368	1 104	540	564	305	35	224	1 264	186	118	881
VEHICLES AVAILABLE											
None	92 337	51 890	19 314	32 576	19 707	4 051	8 818	40 447	6 665	7 449	24 116
1	501 187	318 795	82 505	236 290	167 198	15 971	53 121	182 392	28 728	25 827	117 108
2	738 334	486 998	78 697	408 301	270 667	21 779	115 855	251 336	28 514	25 935	184 436
3	292 106	186 409	23 826	162 583	96 916	7 982	57 685	105 697	9 465	9 287	82 617
4	88 063	56 144	6 183	49 961	27 878	2 156	19 927	31 919	2 766	2 526	25 568
5 or more	32 166	20 138	1 934	18 204	9 300	732	8 172	12 028	898	698	10 062
YEAR HOUSEHOLDER MOVED INTO UNIT											
Owner-occupied housing units	**1 250 839**	**780 861**	**117 358**	**663 503**	**405 428**	**35 937**	**222 138**	**469 978**	**44 582**	**48 089**	**357 053**
1989 to March 1990	132 099	84 936	9 824	75 112	43 120	4 007	27 985	47 163	3 996	3 747	37 620
1985 to 1988	363 180	244 516	27 888	216 628	132 494	10 078	74 056	118 664	9 932	9 273	94 401
1980 to 1984	200 743	128 608	16 431	112 177	70 653	5 251	36 273	72 135	6 100	6 073	57 333
1970 to 1979	278 324	171 759	25 269	146 490	90 696	7 218	48 576	106 565	9 582	10 746	81 774
1960 to 1969	146 267	87 109	19 019	68 090	44 594	4 568	18 928	59 158	6 894	8 338	40 765
1959 or earlier	130 226	63 933	18 927	45 006	23 871	4 815	16 320	66 293	8 078	9 912	45 160
Renter-occupied housing units	**493 354**	**339 513**	**95 101**	**244 412**	**186 238**	**16 734**	**41 440**	**153 841**	**32 454**	**23 633**	**86 854**
1989 to March 1990	252 026	178 784	48 305	130 479	101 644	8 274	20 561	73 242	17 185	10 921	40 320
1985 to 1988	163 040	114 468	30 795	83 673	64 225	5 523	13 925	48 572	10 099	7 320	27 347
1980 to 1984	41 225	25 984	8 629	17 355	12 125	1 724	3 506	15 241	2 914	2 517	8 524
1970 to 1979	23 979	14 361	5 254	9 107	6 428	738	1 941	9 618	1 424	1 809	5 726
1960 to 1969	6 918	3 621	1 311	2 310	1 246	258	806	3 297	456	615	2 071
1959 or earlier	6 166	2 295	807	1 488	570	217	701	3 871	376	451	2 866
PLUMBING FACILITIES BY PERSONS PER ROOM											
Owner-occupied housing units	**1 250 839**	**780 861**	**117 358**	**663 503**	**405 428**	**35 937**	**222 138**	**469 978**	**44 582**	**48 089**	**357 053**
Lacking complete plumbing facilities	5 019	1 929	164	1 765	564	220	981	3 090	111	125	2 804
1.01 or more	170	37	7	30	8	–	22	133	–	–	133
Renter-occupied housing units	**493 354**	**339 513**	**95 101**	**244 412**	**186 238**	**16 734**	**41 440**	**153 841**	**32 454**	**23 633**	**86 854**
Lacking complete plumbing facilities	3 048	1 387	337	1 050	431	46	573	1 661	104	129	1 411
1.01 or more	247	89	28	61	–	–	61	158	23	15	120

TIPSII [UPF] GH213 CENSUS90 71580800 07/28/93 10:47 AM MACHINE: C DATA:CENSUS90*H2TIPSDA13. 07/15/93 19:28:06 TAPE: NONE FRAME: 94
TSF:CENSUS90*92. 07/27/93 11:53:14 UTF:CENSUS90*93. 07/27/93 11:53:14 META:CENSUS90*H2TABLES13. 07/27/93 12:25:49

Table 45. Social and Financial Characteristics of Housing Units With a White Householder: 1990

[Data based on sample and subject to sampling variability, see text. For definitions of terms and meanings of symbols, see text]

State Inside and Outside Metropolitan Area	The State	Inside metropolitan area						Outside metropolitan area			
				Not in central city					Urban, outside urbanized area		
					Urban						
		Total	In central city	Total	Inside urbanized area	Outside urbanized area	Rural	Total	Place of 10,000 or more	Place of 2,500 to 9,999	Rural
Occupied housing units	**1 759 318**	**1 132 771**	**215 493**	**917 278**	**599 696**	**52 942**	**264 640**	**626 547**	**77 751**	**72 077**	**445 346**
HOUSEHOLDER 65 YEARS AND OVER											
Occupied housing units	**341 479**	**189 438**	**52 402**	**137 036**	**81 836**	**13 538**	**41 662**	**152 041**	**21 365**	**23 739**	**98 256**
Owner occupied	274 505	149 062	36 325	112 737	65 168	10 318	37 251	125 443	15 314	17 937	85 766
1-person households	153 672	83 748	28 165	55 583	33 386	6 163	16 034	69 924	11 163	12 776	41 775
Built 1939 or earlier	52 722	23 072	9 104	13 968	5 486	2 465	6 017	29 650	3 993	5 088	19 024
Mean household income in 1989 (dollars)	24 884	28 935	31 377	28 001	30 796	26 450	23 014	19 837	24 498	19 961	18 412
Female householder, no husband present	156 764	86 009	27 836	58 173	35 386	6 510	16 277	70 755	11 613	13 003	41 914
Lacking complete plumbing facilities	2 935	1 001	111	890	192	105	593	1 934	54	119	1 727
No vehicle available	53 989	29 201	11 026	18 175	10 551	2 533	5 091	24 788	4 179	4 854	14 371
No telephone in unit	10 211	3 291	981	2 310	685	402	1 223	6 920	524	1 130	5 057
1-person households	6 154	2 112	719	1 393	429	245	719	4 042	330	687	2 864
HOUSEHOLDS BELOW POVERTY LEVEL											
Owner-occupied housing units	**87 556**	**36 091**	**6 356**	**29 735**	**13 657**	**2 240**	**13 838**	**51 465**	**3 198**	**5 325**	**41 496**
Married-couple families	29 651	11 407	1 352	10 055	4 224	609	5 222	18 244	828	1 369	15 655
With own children under 18 years	12 489	4 935	463	4 472	1 805	222	2 445	7 554	275	464	6 665
Families with female householder	9 886	4 564	736	3 828	1 961	304	1 563	5 322	260	552	4 371
With own children under 18 years	5 761	2 880	428	2 452	1 257	180	1 015	2 881	93	259	2 445
Householder worked in 1989	27 295	12 368	1 780	10 588	5 183	581	4 824	14 927	667	1 002	12 889
With public assistance income	14 395	4 491	714	3 777	1 410	314	2 053	9 904	497	1 067	8 161
With Social Security income	43 525	16 082	3 174	12 908	5 171	1 287	6 450	27 443	1 958	3 430	21 256
Built 1939 or earlier	12 839	4 461	1 371	3 090	1 023	514	1 553	8 378	751	1 032	6 226
Lacking complete plumbing facilities	1 805	504	16	488	70	80	338	1 301	33	47	1 213
No vehicle available	15 971	6 083	1 210	4 873	1 860	657	2 356	9 888	703	1 246	7 619
No telephone in unit	9 580	2 673	325	2 348	603	168	1 577	6 907	207	482	6 076
1.01 or more persons per room	2 349	840	141	699	178	22	499	1 509	34	87	1 370
Renter-occupied housing units	**91 344**	**50 340**	**19 194**	**31 146**	**19 646**	**3 520**	**7 980**	**41 004**	**8 275**	**7 549**	**22 892**
Married-couple families	20 751	10 197	2 366	7 831	4 091	722	3 018	10 554	1 134	1 454	7 595
With own children under 18 years	14 104	6 986	1 538	5 448	2 895	460	2 093	7 118	760	854	5 248
Families with female householder	17 039	8 566	2 297	6 269	3 824	750	1 695	8 473	1 498	1 788	4 743
With own children under 18 years	14 415	7 332	1 902	5 430	3 315	634	1 481	7 083	1 233	1 467	4 020
Householder worked in 1989	44 851	26 973	9 845	17 128	11 803	1 235	4 090	17 878	3 901	2 272	10 886
With public assistance income	23 640	10 326	3 738	6 588	3 622	1 089	1 877	13 314	2 335	3 182	7 116
With Social Security income	26 497	12 466	5 062	7 404	3 901	1 478	2 025	14 031	2 770	3 530	6 719
Built 1939 or earlier	10 629	5 599	3 319	2 280	823	477	980	5 030	948	827	2 987
Lacking complete plumbing facilities	1 335	445	113	332	81	25	226	890	40	91	759
No vehicle available	27 035	13 947	6 278	7 669	4 186	1 658	1 825	13 088	2 775	3 166	6 179
No telephone in unit	22 801	9 346	2 853	6 493	2 960	957	2 576	13 455	1 597	2 391	8 965
1.01 or more persons per room	5 420	2 706	813	1 893	987	154	752	2 714	325	379	1 942
MEDIAN HOUSEHOLD INCOME IN 1989											
Occupied housing units (dollars)	**32 084**	**36 658**	**29 361**	**38 338**	**40 468**	**30 882**	**35 563**	**25 371**	**25 479**	**22 626**	**25 543**
Owner occupied (dollars)	37 146	43 202	39 490	43 877	47 570	37 612	38 570	28 606	33 300	27 856	27 806
Renter occupied (dollars)	22 580	25 326	20 951	26 915	28 528	20 577	22 045	17 438	17 796	14 671	17 768
Specified owner-occupied housing units	**930 069**	**644 767**	**103 477**	**541 290**	**361 174**	**31 634**	**148 482**	**285 302**	**40 179**	**41 919**	**185 852**
MORTGAGE STATUS AND SELECTED MONTHLY OWNER COSTS											
With a mortgage	653 150	493 234	67 595	425 639	295 701	19 839	110 099	159 916	23 031	21 004	105 686
Less than $200	5 390	2 553	931	1 622	979	132	511	2 837	270	467	2 013
$200 to $299	25 525	14 247	4 476	9 771	6 601	811	2 359	11 278	1 210	2 076	7 347
$300 to $399	47 712	27 098	6 157	20 941	14 141	1 316	5 484	20 614	2 302	3 216	13 773
$400 to $499	60 719	35 923	6 450	29 473	18 819	2 137	8 517	24 796	3 078	3 478	16 820
$500 to $599	68 806	44 542	7 815	36 727	22 852	2 072	11 803	24 264	3 250	2 942	16 599
$600 to $699	70 732	50 171	6 843	43 328	27 878	2 175	13 275	20 561	2 667	2 472	14 232
$700 to $799	72 482	55 789	6 478	49 311	32 829	2 075	14 407	16 693	2 678	1 943	11 054
$800 to $899	67 498	55 650	5 261	50 389	34 438	2 116	13 835	11 848	1 869	1 553	7 695
$900 to $999	53 185	45 615	3 954	41 661	29 664	1 461	10 536	7 570	1 268	921	4 840
$1,000 to $1,249	79 969	69 514	6 444	63 070	45 869	2 456	14 745	10 455	2 052	1 036	6 681
$1,250 to $1,499	41 763	37 432	3 986	33 446	25 367	1 378	6 701	4 331	996	478	2 333
$1,500 to $1,999	35 154	32 313	3 857	28 456	22 264	1 153	5 039	2 841	813	253	1 457
$2,000 or more	24 215	22 387	4 943	17 444	14 000	557	2 887	1 828	578	169	842
Median (dollars)	766	828	717	842	868	756	791	584	650	542	577
Mean (dollars)	876	946	935	948	982	858	873	659	756	609	640
Not mortgaged	276 919	151 533	35 882	115 651	65 473	11 795	38 383	125 386	17 148	20 915	80 166
Less than $100	23 114	8 810	2 202	6 608	2 520	961	3 127	14 304	1 189	1 881	10 590
$100 to $199	135 792	65 506	15 303	50 203	26 192	5 542	18 469	70 286	8 581	11 467	46 818
$200 to $299	79 035	48 407	10 214	38 193	22 681	3 301	12 211	30 628	5 103	5 558	17 815
$300 to $399	23 597	16 587	3 766	12 821	8 563	1 125	3 133	7 010	1 451	1 451	3 572
$400 to $499	7 733	5 808	1 677	4 131	2 946	374	811	1 925	499	388	820
$500 or more	7 648	6 415	2 720	3 695	2 571	492	632	1 233	325	170	551
Median (dollars)	186	202	204	202	215	190	188	170	187	175	163
Mean (dollars)	210	233	255	226	241	217	204	183	206	189	174
Specified renter-occupied housing units	**484 342**	**339 926**	**96 798**	**243 128**	**188 937**	**16 696**	**37 495**	**144 416**	**32 695**	**23 588**	**77 256**
GROSS RENT											
Less than $100	6 053	2 839	1 364	1 475	828	387	260	3 214	752	1 159	1 092
$100 to $149	15 407	7 393	3 706	3 687	2 085	966	636	8 014	1 939	2 279	3 253
$150 to $199	13 395	5 547	2 491	3 056	1 497	627	932	7 848	1 379	1 855	4 143
$200 to $249	22 127	8 991	4 221	4 770	2 138	877	1 755	13 136	2 366	2 581	7 386
$250 to $299	29 595	12 497	5 369	7 128	3 030	1 206	2 892	17 098	2 939	3 045	10 239
$300 to $349	38 871	19 195	8 540	10 655	5 475	1 473	3 707	19 676	4 371	3 207	10 852
$350 to $399	41 289	24 213	9 583	14 630	8 815	1 603	4 212	17 076	4 469	2 697	8 458
$400 to $449	47 649	33 670	11 621	22 049	16 204	1 849	3 996	13 979	4 217	1 875	6 738
$450 to $499	47 365	37 710	10 662	27 048	21 926	1 843	3 279	9 655	3 024	1 087	4 616
$500 to $549	43 725	36 989	9 205	27 784	23 584	1 638	2 562	6 736	2 022	837	3 122
$550 to $599	38 919	34 501	6 738	27 763	24 409	1 106	2 248	4 418	1 375	590	1 849
$600 to $649	29 762	27 204	5 487	21 717	19 251	657	1 809	2 558	813	233	1 060
$650 to $699	22 709	21 255	3 830	17 425	15 613	619	1 193	1 454	465	137	625
$700 to $749	16 634	15 537	2 691	12 846	11 420	247	1 179	1 097	275	142	510
$750 to $999	31 406	29 510	5 588	23 922	21 103	630	2 189	1 896	514	165	999
$1,000 or more	10 784	10 255	2 802	7 453	6 448	330	675	529	99	26	200
No cash rent	28 652	12 620	2 900	9 720	5 111	638	3 971	16 032	1 676	1 673	12 114
Median (dollars)	464	516	450	540	563	423	429	337	368	301	329
Mean (dollars)	481	532	477	554	581	432	464	351	374	308	347

TIPSII [UPF] GH213 CENSUS90 71580800 07/28/93 10:47 AM MACHINE: C DATA:CENSUS90*H2TIPSDA13. 07/15/93 19:28:06 TAPE: NONE FRAME: 95
TSF:CENSUS90*92. 07/27/93 11:53:14 UTF:CENSUS90*93. 07/27/93 11:53:14 META:CENSUS90*H2TABLES13. 07/27/93 12:25:49

Table 46. Social and Financial Characteristics of Housing Units With a Black Householder: 1990

[Data based on sample and subject to sampling variability, see text. For definitions of terms and meanings of symbols, see text]

State Inside and Outside Metropolitan Area	The State	Inside metropolitan area						Outside metropolitan area			
				Not in central city					Urban, outside urbanized area		
					Urban						
		Total	In central city	Total	Inside urbanized area	Outside urbanized area	Rural	Total	Place of 10,000 or more	Place of 2,500 to 9,999	Rural
Occupied housing units	**572 949**	**394 257**	**193 165**	**201 092**	**156 905**	**16 927**	**27 260**	**178 692**	**41 152**	**39 043**	**90 316**
HOUSEHOLDER 65 YEARS AND OVER											
Occupied housing units	**93 068**	**53 409**	**37 326**	**16 083**	**7 822**	**3 396**	**4 865**	**39 659**	**8 140**	**9 127**	**20 707**
Owner occupied	59 716	32 705	21 527	11 178	5 497	1 841	3 840	27 011	4 863	6 014	15 064
1-person households	40 638	22 946	17 407	5 539	2 623	1 463	1 453	17 692	4 113	4 379	8 381
Built 1939 or earlier	16 763	9 547	7 625	1 922	647	524	751	7 216	1 625	1 459	3 754
Mean household income in 1989 (dollars)	13 831	15 185	14 553	16 654	18 090	13 415	16 605	12 006	13 651	10 792	11 884
Female householder, no husband present	53 210	30 863	22 293	8 570	4 168	2 076	2 326	22 347	4 899	5 577	10 835
Lacking complete plumbing facilities	4 215	1 206	344	862	96	120	646	3 009	168	319	2 507
No vehicle available	39 472	23 019	17 477	5 542	2 550	1 669	1 323	16 453	3 952	4 106	7 706
No telephone in unit	9 871	3 667	2 307	1 360	413	478	469	6 204	1 176	1 311	3 547
1-person households	5 441	2 154	1 488	666	245	217	204	3 287	642	775	1 764
HOUSEHOLDS BELOW POVERTY LEVEL											
Owner-occupied housing units	**50 881**	**22 007**	**12 903**	**9 104**	**4 740**	**1 217**	**3 147**	**28 874**	**4 388**	**6 065**	**17 802**
Married-couple families	12 129	5 081	2 776	2 305	1 070	275	960	7 048	880	1 261	4 733
With own children under 18 years	4 760	2 067	997	1 070	579	100	391	2 693	303	463	1 859
Families with female householder	16 747	6 930	3 795	3 135	1 692	423	1 020	9 817	1 415	2 344	5 936
With own children under 18 years	8 442	3 091	1 505	1 586	872	145	569	5 351	652	1 262	3 415
Householder worked in 1989	16 780	6 926	3 656	3 270	1 921	431	918	9 854	1 510	2 067	6 107
With public assistance income	16 114	5 516	3 204	2 312	991	388	933	10 598	1 470	2 300	6 692
With Social Security income	23 392	10 149	6 581	3 568	1 497	691	1 380	13 243	2 132	2 920	7 838
Built 1939 or earlier	7 240	3 627	2 851	776	360	163	253	3 613	920	741	1 792
Lacking complete plumbing facilities	2 516	525	162	363	47	34	282	1 991	113	188	1 683
No vehicle available	17 804	7 398	4 768	2 630	1 088	460	1 082	10 406	1 675	2 470	6 061
No telephone in unit	8 589	1 883	875	1 008	290	121	597	6 706	596	1 073	4 982
1.01 or more persons per room	5 337	1 785	985	800	387	94	319	3 552	417	679	2 390
Renter-occupied housing units	**122 894**	**80 368**	**55 418**	**24 950**	**16 784**	**5 384**	**2 782**	**42 526**	**13 014**	**11 522**	**15 819**
Married-couple families	12 672	7 690	4 391	3 299	2 244	517	538	4 982	1 403	961	2 440
With own children under 18 years	8 353	5 195	2 813	2 382	1 776	315	291	3 158	980	582	1 449
Families with female householder	68 335	44 525	31 079	13 446	9 169	2 928	1 349	23 810	7 534	6 990	7 988
With own children under 18 years	56 338	36 844	25 481	11 363	7 879	2 421	1 063	19 494	6 273	5 760	6 349
Householder worked in 1989	52 945	35 260	21 535	13 725	10 320	2 307	1 098	17 685	5 420	4 857	6 344
With public assistance income	55 761	34 200	25 891	8 309	4 638	2 482	1 189	21 561	6 430	6 036	8 155
With Social Security income	26 171	16 421	12 325	4 096	2 067	1 352	677	9 750	2 788	2 404	3 997
Built 1939 or earlier	13 283	8 326	6 947	1 379	488	488	403	4 957	1 223	1 073	2 343
Lacking complete plumbing facilities	5 860	1 845	892	953	234	173	546	4 015	306	633	3 067
No vehicle available	75 531	49 814	37 792	12 022	7 472	3 331	1 219	25 717	8 123	7 369	8 917
No telephone in unit	43 857	23 239	16 361	6 878	3 428	2 298	1 152	20 618	5 486	5 909	8 408
1.01 or more persons per room	19 540	11 997	7 934	4 063	2 628	842	593	7 543	1 999	1 904	3 321
MEDIAN HOUSEHOLD INCOME IN 1989											
Occupied housing units (dollars)	**18 330**	**21 117**	**15 267**	**26 746**	**28 307**	**13 850**	**25 066**	**13 298**	**12 394**	**11 183**	**14 575**
Owner occupied (dollars)	25 591	31 608	25 602	36 337	39 530	22 791	29 841	17 295	17 270	15 412	17 550
Renter occupied (dollars)	14 021	16 011	11 160	21 251	22 742	10 418	13 969	9 284	10 347	7 588	9 409
Specified owner-occupied housing units	**211 112**	**145 872**	**65 389**	**80 483**	**59 774**	**5 414**	**15 295**	**65 240**	**13 914**	**14 984**	**33 188**
MORTGAGE STATUS AND SELECTED MONTHLY OWNER COSTS											
With a mortgage	146 692	112 669	44 786	67 883	53 884	3 105	10 894	34 023	7 887	7 531	16 716
Less than $200	3 542	1 500	938	562	235	139	188	2 042	347	465	1 177
$200 to $299	12 381	6 024	3 807	2 217	1 049	272	896	6 357	1 116	1 676	3 264
$300 to $399	19 136	11 393	6 710	4 683	2 804	724	1 155	7 743	1 626	2 188	3 615
$400 to $499	18 448	12 436	6 809	5 627	3 827	633	1 167	6 012	1 651	1 281	2 754
$500 to $599	18 084	13 575	6 893	6 682	5 022	380	1 280	4 509	1 011	862	2 242
$600 to $699	17 868	14 961	6 239	8 722	7 043	374	1 305	2 907	752	482	1 513
$700 to $799	16 721	14 709	4 496	10 213	8 760	246	1 207	2 012	606	265	972
$800 to $899	13 586	12 624	3 486	9 138	8 030	107	1 001	962	362	158	390
$900 to $999	9 184	8 579	1 995	6 584	5 701	99	784	605	177	52	293
$1,000 to $1,249	10 895	10 350	2 240	8 110	7 096	64	950	545	146	50	323
$1,250 to $1,499	3 790	3 583	589	2 994	2 509	41	444	207	68	23	109
$1,500 to $1,999	2 334	2 240	408	1 832	1 427	26	379	94	25	14	51
$2,000 or more	723	695	176	519	381	–	138	28	–	15	13
Median (dollars)	610	676	561	754	780	449	663	413	450	376	410
Mean (dollars)	652	711	600	783	811	517	724	460	494	418	458
Not mortgaged	64 420	33 203	20 603	12 600	5 890	2 309	4 401	31 217	6 027	7 453	16 472
Less than $100	10 968	3 670	2 195	1 475	543	353	579	7 298	1 274	1 542	4 309
$100 to $199	33 592	16 308	9 915	6 393	2 803	1 133	2 457	17 284	3 176	4 203	9 113
$200 to $299	14 270	9 040	5 769	3 271	1 663	581	1 027	5 230	1 195	1 401	2 390
$300 to $399	3 863	2 930	1 882	1 048	657	170	221	933	245	197	442
$400 to $499	1 058	791	536	255	114	42	99	267	70	52	145
$500 or more	669	464	306	158	110	30	18	205	67	58	73
Median (dollars)	160	180	182	176	187	169	165	141	146	144	136
Mean (dollars)	176	197	199	193	206	185	180	154	164	158	147
Specified renter-occupied housing units	**304 460**	**228 165**	**120 062**	**108 103**	**91 063**	**10 687**	**6 353**	**76 295**	**25 086**	**19 167**	**27 257**
GROSS RENT											
Less than $100	16 908	11 734	9 859	1 875	1 120	557	198	5 174	1 389	1 615	1 842
$100 to $149	24 532	14 171	11 256	2 915	1 331	1 054	530	10 361	2 817	3 262	3 801
$150 to $199	20 975	11 299	8 733	2 566	1 086	977	503	9 676	2 545	3 010	3 650
$200 to $249	22 201	12 414	9 422	2 992	1 230	1 189	573	9 787	3 101	2 798	3 356
$250 to $299	24 295	14 615	10 932	3 683	1 782	1 313	588	9 680	3 048	2 727	3 336
$300 to $349	25 711	17 013	12 260	4 753	3 041	1 141	571	8 698	3 435	1 996	2 681
$350 to $399	25 392	19 430	12 561	6 869	5 116	1 116	637	5 962	2 516	1 229	1 723
$400 to $449	27 684	23 730	11 660	12 070	10 623	893	554	3 954	2 087	615	913
$450 to $499	27 813	25 236	10 113	15 123	13 883	812	428	2 577	1 244	370	606
$500 to $549	23 501	21 941	6 867	15 074	14 333	498	243	1 560	681	260	395
$550 to $599	17 490	16 617	4 410	12 207	11 608	299	300	873	522	82	169
$600 to $649	12 690	12 145	3 140	9 005	8 650	192	163	545	297	79	143
$650 to $699	8 307	8 025	2 008	6 017	5 852	78	87	282	166	54	44
$700 to $749	5 224	5 015	1 192	3 823	3 657	74	92	209	85	39	61
$750 to $999	8 216	7 865	2 260	5 605	5 347	115	143	351	126	65	115
$1,000 or more	1 490	1 435	411	1 024	956	22	46	55	35	–	20
No cash rent	12 031	5 480	2 978	2 502	1 448	357	697	6 551	992	966	4 402
Median (dollars)	373	423	334	500	520	303	339	249	286	222	232
Mean (dollars)	378	413	340	495	524	320	357	265	295	237	248

TIPSII [UPF] GH213 CENSUS90 71580800 07/28/93 10:47 AM MACHINE: C DATA:CENSUS90*H2TIPSDA13. 07/15/93 19:28:06 TAPE: NONE FRAME: 96
TSF:CENSUS90*92. 07/27/93 11:53:14 UTF:CENSUS90*93. 07/27/93 11:53:14 META:CENSUS90*H2TABLES13. 07/27/93 12:25:49

Table 47. **Social and Financial Characteristics of Housing Units With an American Indian, Eskimo, or Aleut Householder: 1990**

[Data based on sample and subject to sampling variability, see text. For definitions of terms and meanings of symbols, see text]

State Inside and Outside Metropolitan Area	The State	Inside metropolitan area						Outside metropolitan area			
				Not in central city					Urban, outside urbanized area		
					Urban						
		Total	In central city	Total	Inside urbanized area	Outside urbanized area	Rural	Total	Place of 10,000 or more	Place of 2,500 to 9,999	Rural
Occupied housing units	**5 274**	**3 524**	**906**	**2 618**	**1 707**	**155**	**756**	**1 750**	**236**	**165**	**1 278**
HOUSEHOLDER 65 YEARS AND OVER											
Occupied housing units	**448**	**265**	**86**	**179**	**127**	**13**	**39**	**183**	**33**	**18**	**121**
Owner occupied	305	164	44	120	86	–	34	141	18	11	101
1-person households	219	134	52	82	74	–	8	85	15	11	48
Built 1939 or earlier	84	63	27	36	15	–	21	21	6	–	15
Mean household income in 1989 (dollars)	14 369	14 057	16 411	12 925	12 888	4 080	15 994	14 823	12 372	6 608	14 970
Female householder, no husband present	235	129	40	89	52	13	24	106	15	11	69
Lacking complete plumbing facilities	17	14	9	5	–	–	5	3	–	–	3
No vehicle available	135	80	31	49	25	13	11	55	21	11	23
No telephone in unit	61	56	23	33	15	13	5	5	–	–	5
1-person households	15	13	5	8	8	–	–	2	–	–	2
HOUSEHOLDS BELOW POVERTY LEVEL											
Owner-occupied housing units	**353**	**163**	**63**	**100**	**58**	**–**	**42**	**190**	**3**	**39**	**142**
Married-couple families	89	36	22	14	12	–	2	53	3	–	44
With own children under 18 years	34	22	10	12	12	–	–	12	3	–	9
Families with female householder	103	47	11	36	22	–	14	56	–	14	42
With own children under 18 years	51	19	11	8	5	–	3	32	–	–	32
Householder worked in 1989	132	73	24	49	18	–	31	59	3	–	56
With public assistance income	90	26	6	20	12	–	8	64	–	21	43
With Social Security income	144	64	25	39	28	–	11	80	–	32	42
Built 1939 or earlier	39	35	27	8	–	–	8	4	–	–	4
Lacking complete plumbing facilities	12	5	5	–	–	–	–	7	–	–	7
No vehicle available	82	38	20	18	–	–	18	44	–	18	26
No telephone in unit	80	40	15	25	12	–	13	40	–	–	34
1.01 or more persons per room	51	26	–	26	24	–	2	25	3	–	22
Renter-occupied housing units	**622**	**380**	**138**	**242**	**162**	**37**	**43**	**242**	**57**	**28**	**153**
Married-couple families	141	73	20	53	39	6	8	68	14	–	54
With own children under 18 years	96	52	14	38	32	6	–	44	–	–	44
Families with female householder	235	157	47	110	59	31	20	78	24	16	34
With own children under 18 years	186	120	40	80	42	18	20	66	24	10	28
Householder worked in 1989	361	195	75	120	85	15	20	166	36	19	107
With public assistance income	185	115	53	62	29	15	18	70	22	17	31
With Social Security income	123	81	37	44	26	13	5	42	15	9	18
Built 1939 or earlier	58	44	36	8	–	–	8	14	8	–	6
Lacking complete plumbing facilities	21	14	9	5	–	–	5	7	–	–	7
No vehicle available	262	162	77	85	46	29	10	100	37	16	47
No telephone in unit	282	139	64	75	33	31	11	143	14	28	97
1.01 or more persons per room	63	17	17	–	–	–	–	46	–	10	36
MEDIAN HOUSEHOLD INCOME IN 1989											
Occupied housing units (dollars)	**24 716**	**27 534**	**22 062**	**29 809**	**30 431**	**27 708**	**27 446**	**20 285**	**14 167**	**15 125**	**21 576**
Owner occupied (dollars)	32 153	36 524	31 563	37 523	43 556	31 429	32 372	24 672	43 224	15 227	26 366
Renter occupied (dollars)	19 303	20 881	20 128	21 634	21 780	23 558	20 568	14 936	12 457	14 861	15 236
Specified owner-occupied housing units	**1 772**	**1 237**	**317**	**920**	**604**	**36**	**280**	**535**	**54**	**63**	**384**
MORTGAGE STATUS AND SELECTED MONTHLY OWNER COSTS											
With a mortgage	1 434	1 047	278	769	541	22	206	387	41	48	281
Less than $200	20	20	–	20	11	–	9	–	–	–	–
$200 to $299	47	32	14	18	10	–	8	15	–	5	10
$300 to $399	133	63	17	46	29	6	11	70	–	12	58
$400 to $499	203	162	56	106	64	16	26	41	–	6	28
$500 to $599	193	97	47	50	28	–	22	96	12	13	61
$600 to $699	159	115	36	79	58	–	21	44	22	–	22
$700 to $799	146	109	10	99	66	–	33	37	7	8	22
$800 to $899	162	127	22	105	76	–	29	35	–	–	35
$900 to $999	95	59	2	57	38	–	19	36	–	–	36
$1,000 to $1,249	149	145	52	93	72	–	21	4	–	4	–
$1,250 to $1,499	53	46	4	42	42	–	–	7	–	–	7
$1,500 to $1,999	48	48	18	30	23	–	7	–	–	–	–
$2,000 or more	26	24	–	24	24	–	–	2	–	–	2
Median (dollars)	678	726	613	749	806	428	714	575	630	508	582
Mean (dollars)	750	799	735	822	882	423	706	618	626	548	635
Not mortgaged	338	190	39	151	63	14	74	148	13	15	103
Less than $100	38	16	–	16	–	–	16	22	–	7	15
$100 to $199	165	66	12	54	27	8	19	99	13	8	61
$200 to $299	90	70	10	60	29	–	31	20	–	–	20
$300 to $399	30	23	17	6	–	6	–	7	–	–	7
$400 to $499	15	15	–	15	7	–	8	–	–	–	–
$500 or more	–	–	–	–	–	–	–	–	–	–	–
Median (dollars)	178	214	238	208	212	194	206	144	125	153	153
Mean (dollars)	194	227	254	220	228	264	206	150	116	140	160
Specified renter-occupied housing units	**2 375**	**1 767**	**530**	**1 237**	**911**	**99**	**227**	**608**	**179**	**71**	**321**
GROSS RENT											
Less than $100	36	36	27	9	–	9	–	–	–	–	–
$100 to $149	63	42	21	21	15	–	6	21	8	7	6
$150 to $199	99	60	15	45	25	15	5	39	8	4	17
$200 to $249	98	49	27	22	9	7	6	49	18	3	28
$250 to $299	187	85	32	53	31	–	22	102	26	–	76
$300 to $349	171	107	58	49	25	1	23	64	35	16	13
$350 to $399	195	142	36	106	65	24	17	53	6	6	37
$400 to $449	230	169	56	113	83	12	18	61	21	8	26
$450 to $499	298	228	56	172	144	5	23	70	32	–	30
$500 to $549	201	147	48	99	91	–	8	54	–	16	29
$550 to $599	237	209	41	168	130	–	38	28	4	11	13
$600 to $649	223	207	67	140	90	14	36	16	14	–	2
$650 to $699	82	69	–	69	64	–	5	13	–	–	13
$700 to $749	45	45	11	34	34	–	–	–	–	–	–
$750 to $999	59	49	10	39	39	–	–	10	7	–	3
$1,000 or more	36	36	–	36	23	6	7	–	–	–	–
No cash rent	115	87	25	62	43	6	13	28	–	–	28
Median (dollars)	458	481	430	499	520	390	471	360	336	398	355
Mean (dollars)	457	484	414	514	535	409	475	379	380	396	372

TIPSII [UPF] GH213 CENSUS90 71580800 07/28/93 10:47 AM MACHINE: C DATA:CENSUS90*H2TIPSDA13. 07/15/93 19:28:06 TAPE: NONE FRAME: 97
TSF:CENSUS90*92. 07/27/93 11:53:14 UTF:CENSUS90*93. 07/27/93 11:53:14 META:CENSUS90*H2TABLES13. 07/27/93 12:25:49

Table 48. Social and Financial Characteristics of Housing Units With an Asian or Pacific Islander Householder: 1990

[Data based on sample and subject to sampling variability, see text. For definitions of terms and meanings of symbols, see text]

State Inside and Outside Metropolitan Area	The State	Inside metropolitan area						Outside metropolitan area			
				Not in central city					Urban, outside urbanized area		
					Urban						
		Total	In central city	Total	Inside urbanized area	Outside urbanized area	Rural	Total	Place of 10,000 or more	Place of 2,500 to 9,999	Rural
Occupied housing units	**19 121**	**17 243**	**3 168**	**14 075**	**12 926**	**338**	**811**	**1 878**	**715**	**331**	**756**
HOUSEHOLDER 65 YEARS AND OVER											
Occupied housing units	**511**	**443**	**90**	**353**	**335**	**–**	**18**	**68**	**17**	**22**	**22**
Owner occupied	289	241	49	192	176	–	16	48	12	9	20
1-person households	101	81	32	49	49	–	–	20	5	13	2
Built 1939 or earlier	24	11	–	11	9	–	2	13	6	–	7
Mean household income in 1989 (dollars)	26 151	26 795	20 831	28 315	28 398	–	26 769	21 957	21 823	12 859	26 964
Female householder, no husband present	101	79	29	50	50	–	–	22	11	9	2
Lacking complete plumbing facilities	–	–	–	–	–	–	–	–	–	–	–
No vehicle available	42	36	12	24	22	–	2	6	–	6	–
No telephone in unit	37	32	6	26	26	–	–	5	5	–	–
1-person households	11	6	6	–	–	–	–	5	5	–	–
HOUSEHOLDS BELOW POVERTY LEVEL											
Owner-occupied housing units	**468**	**361**	**86**	**275**	**247**	**5**	**23**	**107**	**25**	**22**	**60**
Married-couple families	258	199	30	169	147	5	17	59	6	22	31
With own children under 18 years	207	156	22	134	113	5	16	51	6	19	26
Families with female householder	94	62	11	51	51	–	–	32	7	–	25
With own children under 18 years	86	54	11	43	43	–	–	32	7	–	25
Householder worked in 1989	255	207	63	144	133	–	11	48	7	3	38
With public assistance income	32	28	15	13	13	–	–	4	–	–	4
With Social Security income	33	20	–	20	15	5	–	13	–	9	4
Built 1939 or earlier	9	–	–	–	–	–	–	9	–	9	–
Lacking complete plumbing facilities	6	–	–	–	–	–	–	6	6	–	–
No vehicle available	19	16	–	16	16	–	–	3	–	–	3
No telephone in unit	13	9	–	9	9	–	–	4	–	–	4
1.01 or more persons per room	86	61	9	52	52	–	–	25	–	3	22
Renter-occupied housing units	**2 033**	**1 842**	**837**	**1 005**	**971**	**20**	**14**	**191**	**95**	**50**	**46**
Married-couple families	1 011	928	324	604	591	11	2	83	26	31	26
With own children under 18 years	680	624	219	405	394	11	–	56	18	19	19
Families with female householder	214	182	54	128	128	–	–	32	23	5	4
With own children under 18 years	143	113	43	70	70	–	–	30	23	5	2
Householder worked in 1989	1 196	1 072	474	598	587	11	–	124	55	27	42
With public assistance income	163	158	37	121	104	5	12	5	–	5	–
With Social Security income	59	52	44	8	8	–	–	7	5	–	2
Built 1939 or earlier	73	69	63	6	4	–	2	4	–	–	4
Lacking complete plumbing facilities	60	60	18	42	42	–	–	–	–	–	–
No vehicle available	376	321	178	143	132	9	2	55	21	19	15
No telephone in unit	160	140	59	81	69	–	12	20	5	–	15
1.01 or more persons per room	597	574	230	344	339	5	–	23	–	19	4
MEDIAN HOUSEHOLD INCOME IN 1989											
Occupied housing units (dollars)	**33 071**	**33 307**	**20 895**	**36 134**	**35 085**	**60 903**	**49 320**	**31 516**	**35 854**	**22 721**	**30 694**
Owner occupied (dollars)	44 412	46 215	37 083	47 034	45 787	81 475	51 044	36 179	39 423	35 278	33 534
Renter occupied (dollars)	24 347	24 229	15 255	26 492	26 132	51 993	41 500	25 350	28 798	16 902	24 722
Specified owner-occupied housing units	**8 084**	**7 350**	**721**	**6 629**	**5 988**	**117**	**524**	**734**	**282**	**107**	**311**
MORTGAGE STATUS AND SELECTED MONTHLY OWNER COSTS											
With a mortgage	7 457	6 881	638	6 243	5 637	104	502	576	255	65	228
Less than $200	38	38	16	22	22	–	–	–	–	–	–
$200 to $299	122	92	45	47	44	–	3	30	9	–	14
$300 to $399	171	152	43	109	98	6	5	19	–	5	6
$400 to $499	331	277	52	225	198	15	12	54	13	18	23
$500 to $599	546	453	104	349	303	5	41	93	6	24	63
$600 to $699	692	650	62	588	548	–	40	42	32	6	4
$700 to $799	883	806	47	759	696	9	54	77	50	–	21
$800 to $899	933	867	79	788	711	–	77	66	42	7	17
$900 to $999	858	798	22	776	743	13	20	60	21	–	39
$1,000 to $1,249	1 226	1 154	58	1 096	994	28	74	72	44	5	23
$1,250 to $1,499	699	677	25	652	574	8	70	22	18	–	4
$1,500 to $1,999	504	490	41	449	387	11	51	14	6	–	1
$2,000 or more	454	427	44	383	319	9	55	27	14	–	13
Median (dollars)	901	913	690	929	927	1 036	947	761	822	552	713
Mean (dollars)	1 042	1 058	932	1 071	1 043	1 127	1 378	852	981	606	795
Not mortgaged	627	469	83	386	351	13	22	158	27	42	83
Less than $100	27	7	–	7	7	–	–	20	6	10	4
$100 to $199	210	148	29	119	103	4	12	62	14	–	48
$200 to $299	198	160	28	132	122	–	10	38	–	17	15
$300 to $399	83	60	8	52	52	–	–	23	7	–	16
$400 to $499	71	59	9	50	41	9	–	12	–	12	–
$500 or more	38	35	9	26	26	–	–	3	–	3	–
Median (dollars)	238	250	231	255	258	464	195	196	177	273	179
Mean (dollars)	273	285	289	284	288	365	188	236	195	319	206
Specified renter-occupied housing units	**9 913**	**9 073**	**2 245**	**6 828**	**6 495**	**215**	**118**	**840**	**367**	**197**	**250**
GROSS RENT											
Less than $100	27	6	–	6	6	–	–	21	21	–	–
$100 to $149	68	61	42	19	10	9	–	7	–	5	2
$150 to $199	118	76	52	24	22	–	2	42	–	23	19
$200 to $249	242	184	152	32	17	3	12	58	14	25	19
$250 to $299	297	220	187	33	27	6	–	77	28	18	31
$300 to $349	471	402	239	163	147	16	–	69	36	18	7
$350 to $399	794	665	241	424	417	–	7	129	65	43	10
$400 to $449	1 226	1 169	383	786	775	–	11	57	9	23	25
$450 to $499	1 694	1 591	268	1 323	1 281	42	–	103	36	20	47
$500 to $549	1 324	1 260	231	1 029	1 007	9	13	64	37	–	27
$550 to $599	1 072	1 057	152	905	876	9	20	15	13	–	2
$600 to $649	694	658	99	559	541	18	–	36	29	–	–
$650 to $699	505	484	58	426	398	12	16	21	21	–	–
$700 to $749	270	237	8	229	229	–	–	33	16	–	17
$750 to $999	539	512	70	442	406	15	21	27	11	8	8
$1,000 or more	363	352	37	315	230	76	9	11	6	–	5
No cash rent	209	139	26	113	106	–	7	70	25	14	31
Median (dollars)	498	504	418	527	524	638	576	393	444	353	442
Mean (dollars)	527	536	441	567	561	737	611	426	452	351	451

TIPSII [UPF] GH213 CENSUS90 71580800 07/28/93 10:47 AM MACHINE: C DATA:CENSUS90*H2TIPSDA13. 07/15/93 19:28:06 TAPE: NONE FRAME: 98
TSF:CENSUS90*92. 07/27/93 11:53:14 UTF:CENSUS90*93. 07/27/93 11:53:14 META:CENSUS90*H2TABLES13. 07/27/93 12:25:49

Table 49. Social and Financial Characteristics of Housing Units With an Hispanic Origin Householder: 1990

[Householders of Hispanic origin may be of any race. Data based on sample and subject to sampling variability, see text. For definitions of terms and meanings of symbols, see text]

State Inside and Outside Metropolitan Area	The State	Inside metropolitan area						Outside metropolitan area			
				Not in central city					Urban, outside urbanized area		
					Urban						
		Total	In central city	Total	Inside urbanized area	Outside urbanized area	Rural	Total	Place of 10,000 or more	Place of 2,500 to 9,999	Rural
Occupied housing units	**27 238**	**21 422**	**5 924**	**15 498**	**13 270**	**609**	**1 619**	**5 816**	**1 820**	**746**	**2 945**
HOUSEHOLDER 65 YEARS AND OVER											
Occupied housing units	**1 720**	**1 325**	**535**	**790**	**639**	**61**	**90**	**395**	**51**	**83**	**228**
Owner occupied	1 088	758	267	491	381	36	74	330	32	77	192
1-person households	762	598	290	308	224	29	55	164	24	34	77
Built 1939 or earlier	160	100	68	32	17	9	6	60	11	12	26
Mean household income in 1989 (dollars)	25 128	26 298	20 532	30 203	35 098	9 776	9 294	21 200	29 905	18 348	19 685
Female householder, no husband present	762	580	244	336	253	33	50	182	14	47	88
Lacking complete plumbing facilities	44	19	6	13	–	–	13	25	–	–	25
No vehicle available	420	351	188	163	135	5	23	69	8	4	53
No telephone in unit	46	27	27	–	–	–	–	19	8	–	11
1-person households	34	19	19	–	–	–	–	15	8	–	7
HOUSEHOLDS BELOW POVERTY LEVEL											
Owner-occupied housing units	**731**	**455**	**110**	**345**	**248**	**38**	**59**	**276**	**14**	**44**	**218**
Married-couple families	368	207	60	147	128	13	6	161	14	24	123
With own children under 18 years	264	162	25	137	118	13	6	102	14	19	69
Families with female householder	101	67	9	58	43	–	15	34	–	9	25
With own children under 18 years	67	45	9	36	21	–	15	22	–	9	13
Householder worked in 1989	373	217	36	181	145	13	23	156	14	14	128
With public assistance income	126	63	14	49	15	13	21	63	–	16	47
With Social Security income	162	94	30	64	28	15	21	68	–	30	38
Built 1939 or earlier	36	7	–	7	–	7	–	29	–	14	15
Lacking complete plumbing facilities	22	13	–	13	–	–	13	9	–	–	9
No vehicle available	93	37	8	29	8	8	13	56	–	–	56
No telephone in unit	124	29	9	20	7	5	8	95	–	15	80
1.01 or more persons per room	148	72	23	49	28	13	8	76	–	10	66
Renter-occupied housing units	**3 813**	**2 702**	**1 126**	**1 576**	**1 400**	**63**	**113**	**1 111**	**403**	**168**	**530**
Married-couple families	1 457	915	288	627	549	30	48	542	195	74	273
With own children under 18 years	1 251	762	233	529	481	18	30	489	183	68	238
Families with female householder	768	553	312	241	201	7	33	215	66	66	77
With own children under 18 years	667	491	265	226	186	7	33	176	48	55	73
Householder worked in 1989	2 593	1 819	726	1 093	966	40	87	774	245	107	418
With public assistance income	648	393	227	166	129	–	37	255	66	113	76
With Social Security income	287	194	99	95	83	5	7	93	32	6	49
Built 1939 or earlier	196	127	103	24	13	8	3	69	16	10	43
Lacking complete plumbing facilities	47	31	11	20	8	9	3	16	–	12	4
No vehicle available	1 045	764	384	380	343	29	8	281	130	44	107
No telephone in unit	1 264	621	241	380	301	26	53	643	188	127	328
1.01 or more persons per room	1 205	812	261	551	499	26	26	393	130	65	194
MEDIAN HOUSEHOLD INCOME IN 1989											
Occupied housing units (dollars)	**27 888**	**29 797**	**22 930**	**32 497**	**32 275**	**30 046**	**35 279**	**21 701**	**19 936**	**20 000**	**22 112**
Owner occupied (dollars)	40 416	43 267	38 399	44 428	45 380	43 036	40 446	29 500	34 330	29 844	25 669
Renter occupied (dollars)	22 107	23 141	19 657	25 048	25 117	21 842	25 574	18 596	17 719	16 932	20 125
Specified owner-occupied housing units	**8 985**	**7 566**	**1 412**	**6 154**	**5 123**	**218**	**813**	**1 419**	**370**	**229**	**683**
MORTGAGE STATUS AND SELECTED MONTHLY OWNER COSTS											
With a mortgage	7 960	6 952	1 155	5 797	4 900	175	722	1 008	304	139	457
Less than $200	73	66	39	27	17	8	2	7	–	–	–
$200 to $299	164	119	35	84	77	4	3	45	–	–	45
$300 to $399	345	252	90	162	140	–	22	93	19	–	59
$400 to $499	421	322	99	223	186	16	21	99	35	9	37
$500 to $599	809	672	138	534	458	18	58	137	70	5	52
$600 to $699	870	704	136	568	501	13	54	166	39	45	75
$700 to $799	963	793	132	661	572	5	84	170	47	42	64
$800 to $899	954	863	73	790	674	33	83	91	23	17	51
$900 to $999	803	755	63	692	554	30	108	48	5	–	43
$1,000 to $1,249	1 200	1 151	166	985	805	17	163	49	13	11	25
$1,250 to $1,499	595	539	75	464	398	8	58	56	22	–	6
$1,500 to $1,999	402	365	42	323	277	7	39	37	31	–	–
$2,000 or more	361	351	67	284	241	16	27	10	–	10	–
Median (dollars)	835	866	732	883	876	874	927	683	683	738	669
Mean (dollars)	952	985	903	1 002	999	975	1 029	726	788	829	639
Not mortgaged	1 025	614	257	357	223	43	91	411	66	90	226
Less than $100	90	65	35	30	14	–	16	25	13	6	6
$100 to $199	486	235	86	149	88	10	51	251	18	55	162
$200 to $299	269	184	79	105	74	22	9	85	21	24	34
$300 to $399	109	73	32	41	23	11	7	36	6	5	18
$400 to $499	33	25	19	6	6	–	–	8	8	–	–
$500 or more	38	32	6	26	18	–	8	6	–	–	6
Median (dollars)	188	203	207	200	208	238	172	175	210	171	169
Mean (dollars)	209	223	217	226	228	237	217	190	221	176	185
Specified renter-occupied housing units	**16 190**	**12 698**	**4 283**	**8 415**	**7 548**	**354**	**513**	**3 492**	**1 409**	**452**	**1 518**
GROSS RENT											
Less than $100	152	81	65	16	16	–	–	71	44	17	4
$100 to $149	231	188	117	71	59	–	12	43	19	8	16
$150 to $199	242	153	93	60	34	26	–	89	15	25	49
$200 to $249	565	229	140	89	73	8	8	336	123	86	127
$250 to $299	778	380	223	157	94	37	26	398	177	82	129
$300 to $349	1 127	662	467	195	113	20	62	465	214	59	162
$350 to $399	1 565	988	532	456	327	29	100	577	228	77	238
$400 to $449	1 929	1 501	658	843	731	50	62	428	162	27	232
$450 to $499	2 040	1 781	611	1 170	1 075	73	22	259	146	5	108
$500 to $549	1 908	1 732	349	1 383	1 304	43	36	176	82	–	86
$550 to $599	1 592	1 462	279	1 183	1 138	14	31	130	41	29	42
$600 to $649	1 049	1 032	266	766	719	33	14	17	10	–	7
$650 to $699	701	673	57	616	581	–	35	28	25	–	3
$700 to $749	488	446	86	360	333	9	18	42	23	–	19
$750 to $999	758	713	139	574	533	–	41	45	17	14	14
$1,000 or more	283	280	69	211	187	4	20	3	3	–	–
No cash rent	782	397	132	265	231	8	26	385	80	23	282
Median (dollars)	475	505	433	537	544	452	423	361	366	298	370
Mean (dollars)	490	520	448	557	566	440	503	369	378	320	376

TIPSII [UPF] GH213 CENSUS90 71580800 07/28/93 10:47 AM MACHINE: C DATA:CENSUS90*H2TIPSDA13. 07/15/93 19:28:06 TAPE: NONE FRAME: 99
TSF:CENSUS90*92. 07/27/93 11:53:14 UTF:CENSUS90*93. 07/27/93 11:53:14 META:CENSUS90*H2TABLES13. 07/27/93 12:25:49

Table 50. **Social and Financial Characteristics of Housing Units With a White, Not of Hispanic Origin Householder: 1990**

[Data based on sample and subject to sampling variability, see text. For definitions of terms and meanings of symbols, see text]

State Inside and Outside Metropolitan Area	The State	Inside metropolitan area						Outside metropolitan area			
		Total	In central city	Not in central city				Total	Urban, outside urbanized area		Rural
				Total	Urban		Rural		Place of 10,000 or more	Place of 2,500 to 9,999	
					Inside urbanized area	Outside urbanized area					
Occupied housing units	**1 744 193**	**1 120 374**	**212 459**	**907 915**	**591 666**	**52 671**	**263 578**	**623 819**	**77 036**	**71 722**	**443 907**
HOUSEHOLDER 65 YEARS AND OVER											
Occupied housing units	**340 104**	**188 329**	**51 986**	**136 343**	**81 262**	**13 500**	**41 581**	**151 775**	**21 322**	**23 681**	**98 109**
Owner occupied	273 642	148 435	36 141	112 294	64 817	10 300	37 177	125 207	15 282	17 879	85 638
1-person households	153 048	83 227	27 923	55 304	33 171	6 154	15 979	69 821	11 147	12 746	41 736
Built 1939 or earlier	52 576	22 981	9 045	13 936	5 469	2 456	6 011	29 595	3 982	5 076	19 003
Mean household income in 1989 (dollars)	24 877	28 940	31 456	27 981	30 757	26 492	23 039	19 835	24 478	19 968	18 412
Female householder, no husband present	156 155	85 505	27 639	57 866	35 142	6 497	16 227	70 650	11 607	12 973	41 863
Lacking complete plumbing facilities	2 915	988	111	877	192	105	580	1 927	54	119	1 720
No vehicle available	53 661	28 906	10 874	18 032	10 431	2 533	5 068	24 755	4 179	4 854	14 338
No telephone in unit	10 173	3 264	954	2 310	685	402	1 223	6 909	524	1 130	5 046
1-person households	6 128	2 093	700	1 393	429	245	719	4 035	330	687	2 857
HOUSEHOLDS BELOW POVERTY LEVEL											
Owner-occupied housing units	**87 176**	**35 843**	**6 331**	**29 512**	**13 484**	**2 238**	**13 790**	**51 333**	**3 198**	**5 294**	**41 395**
Married-couple families	29 490	11 318	1 336	9 982	4 155	609	5 218	18 172	828	1 354	15 598
With own children under 18 years	12 374	4 853	452	4 401	1 738	222	2 441	7 521	275	454	6 642
Families with female householder	9 822	4 512	736	3 776	1 924	304	1 548	5 310	260	547	4 364
With own children under 18 years	5 715	2 844	428	2 416	1 236	180	1 000	2 871	93	254	2 440
Householder worked in 1989	27 115	12 246	1 769	10 477	5 084	581	4 812	14 869	667	992	12 841
With public assistance income	14 332	4 455	714	3 741	1 395	314	2 032	9 877	497	1 051	8 150
With Social Security income	43 432	16 032	3 163	12 869	5 153	1 287	6 429	27 400	1 958	3 409	21 234
Built 1939 or earlier	12 826	4 459	1 371	3 088	1 023	512	1 553	8 367	751	1 027	6 220
Lacking complete plumbing facilities	1 792	491	16	475	70	80	325	1 301	33	47	1 213
No vehicle available	15 926	6 062	1 210	4 852	1 852	657	2 343	9 864	703	1 246	7 595
No telephone in unit	9 510	2 665	325	2 340	603	168	1 569	6 845	207	467	6 029
1.01 or more persons per room	2 290	816	141	675	162	22	491	1 474	34	77	1 345
Renter-occupied housing units	**89 854**	**49 153**	**18 738**	**30 415**	**19 010**	**3 496**	**7 909**	**40 701**	**8 224**	**7 489**	**22 710**
Married-couple families	20 224	9 791	2 234	7 557	3 851	710	2 996	10 433	1 113	1 427	7 522
With own children under 18 years	13 682	6 658	1 445	5 213	2 674	460	2 079	7 024	745	833	5 190
Families with female householder	16 820	8 414	2 250	6 164	3 752	750	1 662	8 406	1 483	1 783	4 702
With own children under 18 years	14 215	7 193	1 859	5 334	3 252	634	1 448	7 022	1 218	1 462	3 979
Householder worked in 1989	43 829	26 174	9 548	16 626	11 379	1 221	4 026	17 655	3 871	2 217	10 752
With public assistance income	23 371	10 144	3 685	6 459	3 526	1 089	1 844	13 227	2 308	3 156	7 082
With Social Security income	26 342	12 363	5 028	7 335	3 839	1 478	2 018	13 979	2 752	3 530	6 691
Built 1939 or earlier	10 531	5 541	3 272	2 269	823	469	977	4 990	942	817	2 963
Lacking complete plumbing facilities	1 335	445	113	332	81	25	226	890	40	91	759
No vehicle available	26 656	13 612	6 160	7 452	3 988	1 644	1 820	13 044	2 760	3 161	6 155
No telephone in unit	22 392	9 126	2 789	6 337	2 837	949	2 551	13 266	1 570	2 347	8 847
1.01 or more persons per room	5 055	2 405	756	1 649	761	146	742	2 650	313	374	1 899
MEDIAN HOUSEHOLD INCOME IN 1989											
Occupied housing units (dollars)	**32 088**	**36 696**	**29 428**	**38 377**	**40 529**	**30 899**	**35 562**	**25 369**	**25 453**	**22 628**	**25 551**
Owner occupied (dollars)	37 109	43 175	39 434	43 855	47 568	37 559	38 556	28 594	33 278	27 827	27 808
Renter occupied (dollars)	22 572	25 349	20 972	26 931	28 574	20 621	22 038	17 422	17 714	14 646	17 768
Specified owner-occupied housing units	**923 780**	**639 427**	**102 576**	**536 851**	**357 384**	**31 522**	**147 945**	**284 353**	**39 930**	**41 778**	**185 408**
MORTGAGE STATUS AND SELECTED MONTHLY OWNER COSTS											
With a mortgage	647 575	488 334	66 871	421 463	292 080	19 737	109 646	159 241	22 835	20 924	105 384
Less than $200	5 347	2 517	905	1 612	971	132	509	2 830	270	467	2 013
$200 to $299	25 446	14 192	4 470	9 722	6 552	811	2 359	11 254	1 210	2 076	7 323
$300 to $399	47 458	26 920	6 117	20 803	14 025	1 316	5 462	20 538	2 291	3 216	13 723
$400 to $499	60 464	35 741	6 433	29 308	18 672	2 121	8 515	24 723	3 043	3 478	16 789
$500 to $599	68 324	44 106	7 745	36 361	22 527	2 069	11 765	24 218	3 231	2 942	16 582
$600 to $699	70 192	49 751	6 754	42 997	27 587	2 162	13 248	20 441	2 639	2 441	14 178
$700 to $799	71 883	55 290	6 392	48 898	32 462	2 073	14 363	16 593	2 645	1 921	11 026
$800 to $899	66 781	55 003	5 204	49 799	33 920	2 101	13 778	11 778	1 855	1 542	7 650
$900 to $999	52 608	45 065	3 906	41 159	29 265	1 431	10 463	7 543	1 263	921	4 818
$1,000 to $1,249	79 045	68 634	6 329	62 305	45 204	2 456	14 645	10 411	2 039	1 030	6 656
$1,250 to $1,499	41 303	37 020	3 925	33 095	25 054	1 378	6 663	4 283	982	478	2 327
$1,500 to $1,999	34 844	32 033	3 815	28 218	22 056	1 146	5 016	2 811	789	253	1 457
$2,000 or more	23 880	22 062	4 876	17 186	13 785	541	2 860	1 818	578	159	842
Median (dollars)	765	828	715	841	868	755	790	583	649	541	577
Mean (dollars)	875	945	934	947	981	856	872	659	755	608	640
Not mortgaged	276 205	151 093	35 705	115 388	65 304	11 785	38 299	125 112	17 095	20 854	80 024
Less than $100	23 079	8 777	2 185	6 592	2 520	961	3 111	14 302	1 189	1 881	10 588
$100 to $199	135 453	65 323	15 240	50 083	26 124	5 539	18 420	70 130	8 563	11 428	46 724
$200 to $299	78 850	48 290	10 163	38 127	22 627	3 294	12 206	30 560	5 082	5 541	17 791
$300 to $399	23 513	16 537	3 745	12 792	8 540	1 125	3 127	6 976	1 445	1 446	3 556
$400 to $499	7 700	5 783	1 658	4 125	2 940	374	811	1 917	491	388	820
$500 or more	7 610	6 383	2 714	3 669	2 553	492	624	1 227	325	170	545
Median (dollars)	186	202	203	202	215	190	189	170	187	175	163
Mean (dollars)	210	233	255	226	241	217	204	183	206	189	174
Specified renter-occupied housing units	**476 831**	**333 617**	**94 800**	**238 817**	**185 076**	**16 552**	**37 189**	**143 214**	**32 259**	**23 406**	**76 721**
GROSS RENT											
Less than $100	6 008	2 817	1 350	1 467	820	387	260	3 191	738	1 154	1 088
$100 to $149	15 313	7 306	3 669	3 637	2 035	966	636	8 007	1 939	2 279	3 246
$150 to $199	13 321	5 507	2 466	3 041	1 482	627	932	7 814	1 364	1 848	4 131
$200 to $249	21 900	8 852	4 158	4 694	2 078	869	1 747	13 048	2 347	2 551	7 347
$250 to $299	29 288	12 339	5 298	7 041	2 977	1 187	2 877	16 949	2 883	3 024	10 177
$300 to $349	38 343	18 892	8 342	10 550	5 417	1 453	3 680	19 451	4 294	3 160	10 770
$350 to $399	40 704	23 810	9 396	14 414	8 684	1 585	4 145	16 894	4 399	2 667	8 389
$400 to $449	46 852	33 011	11 321	21 690	15 916	1 826	3 948	13 841	4 167	1 866	6 666
$450 to $499	46 346	36 760	10 363	26 397	21 301	1 827	3 269	9 586	2 997	1 082	4 579
$500 to $549	42 832	36 133	8 982	27 151	22 976	1 622	2 553	6 699	2 022	837	3 085
$550 to $599	38 136	33 777	6 627	27 150	23 815	1 102	2 233	4 359	1 355	572	1 828
$600 to $649	29 207	26 659	5 307	21 352	18 907	650	1 795	2 548	803	233	1 060
$650 to $699	22 329	20 878	3 799	17 079	15 302	619	1 158	1 451	465	137	622
$700 to $749	16 377	15 289	2 656	12 633	11 234	238	1 161	1 088	266	142	510
$750 to $999	30 952	29 068	5 478	23 590	20 790	630	2 170	1 884	507	160	999
$1,000 or more	10 595	10 069	2 741	7 328	6 335	326	667	526	96	26	200
No cash rent	28 328	12 450	2 847	9 603	5 007	638	3 958	15 878	1 617	1 668	12 024
Median (dollars)	463	516	450	540	563	423	429	337	368	300	328
Mean (dollars)	480	532	476	554	581	432	463	351	374	307	347

TIPSII [UPF] GH213 CENSUS90 71580800 07/28/93 10:47 AM MACHINE: C DATA:CENSUS90*H2TIPSDA13. 07/15/93 19:28:06 TAPE: NONE FRAME: 100
TSF:CENSUS90*92. 07/27/93 11:53:14 UTF:CENSUS90*93. 07/27/93 11:53:14 META:CENSUS90*H2TABLES13. 07/27/93 12:25:49

Table 51. Household Income Characteristics of Housing Units With a White Householder: 1990

[Data based on sample and subject to sampling variability, see text. For definitions of terms and meanings of symbols, see text]

State Inside and Outside Metropolitan Area	The State	Inside metropolitan area						Outside metropolitan area			
				Not in central city					Urban, outside urbanized area		
					Urban						
		Total	In central city	Total	Inside urbanized area	Outside urbanized area	Rural	Total	Place of 10,000 or more	Place of 2,500 to 9,999	Rural
Specified owner-occupied housing units	**930 069**	**644 767**	**103 477**	**541 290**	**361 174**	**31 634**	**148 482**	**285 302**	**40 179**	**41 919**	**185 852**
HOUSEHOLD INCOME IN 1989 BY SELECTED MONTHLY OWNER COSTS AS A PERCENTAGE OF HOUSEHOLD INCOME IN 1989											
All income levels	930 069	644 767	103 477	541 290	361 174	31 634	148 482	285 302	40 179	41 919	185 852
Less than 10 percent	195 517	119 974	25 382	94 592	59 722	7 415	27 455	75 543	10 550	11 419	48 982
10 to 14 percent	167 815	110 941	20 086	90 855	60 928	5 542	24 385	56 874	8 004	8 615	36 664
15 to 19 percent	171 906	123 730	18 496	105 234	71 463	5 148	28 623	48 176	6 912	6 837	31 311
20 to 24 percent	138 961	103 943	12 855	91 088	61 559	4 545	24 984	35 018	5 096	4 470	23 392
25 to 29 percent	90 264	68 185	8 468	59 717	40 411	3 234	16 072	22 079	3 215	3 341	14 264
30 to 34 percent	52 467	39 204	5 273	33 931	22 974	1 933	9 024	13 263	1 701	2 031	8 816
35 to 49 percent	61 841	44 625	6 676	37 949	25 435	2 041	10 473	17 216	2 416	2 556	11 149
50 percent or more	46 355	31 429	5 602	25 827	17 349	1 598	6 880	14 926	2 058	2 315	9 728
Not computed	4 943	2 736	639	2 097	1 333	178	586	2 207	227	335	1 546
Median	17.9	18.6	16.6	19.0	19.1	17.7	18.9	15.9	16.0	15.6	16.0
Less than $20,000	182 147	95 204	22 359	72 845	41 626	7 267	23 952	86 943	10 816	14 833	56 933
Less than 20 percent	68 405	32 434	8 544	23 890	12 029	2 863	8 998	35 971	4 246	5 887	24 105
20 to 24 percent	19 715	9 680	2 450	7 230	4 071	913	2 246	10 035	1 259	1 679	6 595
25 to 29 percent	15 961	7 723	1 885	5 838	3 178	603	2 057	8 238	1 165	1 560	5 133
30 to 34 percent	12 624	6 274	1 360	4 914	2 799	463	1 652	6 350	780	1 260	3 952
35 percent or more	60 744	36 496	7 511	28 985	18 258	2 282	8 445	24 248	3 139	4 112	15 695
Not computed	4 698	2 597	609	1 988	1 291	143	554	2 101	227	335	1 453
Median	25.2	27.7	24.8	28.7	31.6	23.8	26.1	23.2	24.2	24.1	22.8
$20,000 to $34,999	198 975	125 017	22 242	102 775	63 912	6 772	32 091	73 958	9 923	10 521	49 320
Less than 20 percent	102 142	55 849	12 775	43 074	25 549	3 534	13 991	46 293	6 177	7 226	30 226
20 to 24 percent	25 816	15 622	2 947	12 675	7 684	843	4 148	10 194	1 309	1 261	7 129
25 to 29 percent	23 205	16 055	2 309	13 746	8 536	863	4 347	7 150	1 003	981	4 757
30 to 34 percent	18 281	13 869	1 822	12 047	7 680	728	3 639	4 412	523	497	3 176
35 percent or more	29 498	23 610	2 389	21 221	14 455	804	5 962	5 888	911	556	4 011
Not computed	33	12	–	12	8	–	4	21	–	–	21
Median	19.5	22.1	17.2	23.3	24.2	19.1	22.5	15.6	15.8	14.2	16.1
$35,000 to $49,999	199 571	140 457	20 312	120 145	77 813	6 469	35 863	59 114	7 470	7 914	40 316
Less than 20 percent	110 788	68 151	12 995	55 156	33 602	3 696	17 858	42 637	5 069	5 999	29 087
20 to 24 percent	40 516	31 359	3 335	28 024	18 237	1 156	8 631	9 157	1 317	1 009	6 283
25 to 29 percent	26 439	22 088	1 917	20 171	13 745	891	5 535	4 351	588	587	2 942
30 to 34 percent	11 827	10 154	966	9 188	6 669	383	2 136	1 673	245	181	1 188
35 percent or more	9 968	8 679	1 089	7 590	5 544	343	1 703	1 289	251	138	809
Not computed	33	26	10	16	16	–	–	7	–	–	7
Median	18.5	20.3	16.5	20.9	21.5	17.7	20.0	14.7	15.7	13.5	14.8
$50,000 or more	349 376	284 089	38 564	245 525	177 823	11 126	56 576	65 287	11 970	8 651	39 283
Less than 20 percent	253 903	198 211	29 650	168 561	120 933	8 012	39 616	55 692	9 974	7 759	33 539
20 to 24 percent	52 914	47 282	4 123	43 159	31 567	1 633	9 959	5 632	1 211	521	3 385
25 to 29 percent	24 659	22 319	2 357	19 962	14 952	877	4 133	2 340	459	213	1 432
30 to 34 percent	9 735	8 907	1 125	7 782	5 826	359	1 597	828	153	93	500
35 percent or more	7 986	7 269	1 289	5 980	4 527	210	1 243	717	173	65	362
Not computed	179	101	20	81	18	35	28	78	–	–	65
Median	15.3	16.1	13.6	16.4	16.5	14.8	16.2	11.7	12.1	10.3	11.9
Specified renter-occupied housing units	**484 342**	**339 926**	**96 798**	**243 128**	**188 937**	**16 696**	**37 495**	**144 416**	**32 695**	**23 588**	**77 256**
HOUSEHOLD INCOME IN 1989 BY GROSS RENT AS A PERCENTAGE OF HOUSEHOLD INCOME IN 1989											
All income levels	484 342	339 926	96 798	243 128	188 937	16 696	37 495	144 416	32 695	23 588	77 256
Less than 10 percent	20 465	11 715	3 598	8 117	5 694	693	1 730	8 750	1 786	1 289	5 068
10 to 14 percent	59 100	39 487	10 522	28 965	22 114	1 989	4 862	19 613	4 153	3 160	10 778
15 to 19 percent	82 698	61 002	16 402	44 600	35 675	2 807	6 118	21 696	4 927	3 665	11 226
20 to 24 percent	74 418	56 278	14 738	41 540	33 752	2 695	5 093	18 140	4 847	2 953	8 824
25 to 29 percent	56 161	41 537	11 767	29 770	24 014	2 049	3 707	14 624	3 871	2 913	6 674
30 to 34 percent	37 497	27 460	7 498	19 962	15 936	1 417	2 609	10 037	2 515	1 945	4 758
35 to 49 percent	54 883	39 727	11 935	27 792	21 948	2 044	3 800	15 156	3 611	2 780	7 622
50 percent or more	65 398	46 604	16 025	30 579	23 203	2 205	5 171	18 794	4 963	2 956	9 323
Not computed	33 722	16 116	4 313	11 803	6 601	797	4 405	17 606	2 022	1 927	12 983
Median	24.2	24.4	25.4	24.1	24.1	24.6	23.8	23.7	24.6	24.6	22.9
Less than $10,000	97 952	55 937	22 833	33 104	21 506	4 246	7 352	42 015	9 364	8 831	21 140
Less than 20 percent	3 052	1 600	748	852	523	171	158	1 452	329	563	467
20 to 24 percent	4 681	2 390	1 214	1 176	704	299	173	2 291	600	751	737
25 to 29 percent	7 076	3 509	1 910	1 599	936	470	193	3 567	983	1 161	1 182
30 to 34 percent	5 818	2 636	1 399	1 237	608	321	308	3 182	722	982	1 313
35 percent or more	63 448	39 170	15 488	23 682	16 152	2 642	4 888	24 278	5 867	4 626	12 105
Not computed	13 877	6 632	2 074	4 558	2 583	343	1 632	7 245	863	748	5 336
Median	50.0+	50.0+	50.0+	50.0+	50.0+	49.7	50.0+	48.8	50.0+	38.7	50.0+
$10,000 to $19,999	111 669	71 567	23 184	48 383	35 066	3 926	9 391	40 102	8 762	6 034	22 487
Less than 20 percent	10 865	4 040	1 799	2 241	861	407	973	6 825	1 107	1 325	4 008
20 to 24 percent	13 287	6 415	2 732	3 683	1 867	650	1 166	6 872	1 457	1 084	3 944
25 to 29 percent	17 382	9 823	3 994	5 829	3 657	725	1 447	7 559	1 807	1 299	3 925
30 to 34 percent	16 880	11 369	3 691	7 678	5 567	682	1 429	5 511	1 410	806	2 836
35 percent or more	45 708	36 681	10 093	26 588	21 958	1 345	3 285	9 027	2 570	1 054	4 480
Not computed	7 547	3 239	875	2 364	1 156	117	1 091	4 308	411	466	3 294
Median	33.1	36.2	33.6	37.6	39.6	30.9	32.0	27.8	29.5	26.4	27.1
$20,000 to $34,999	147 931	107 865	28 034	79 831	63 593	4 673	11 565	40 066	8 830	5 784	22 237
Less than 20 percent	50 730	27 634	10 037	17 597	10 977	1 772	4 848	23 096	4 351	3 686	13 383
20 to 24 percent	39 404	31 431	8 091	23 340	19 420	1 379	2 541	7 973	2 548	987	3 694
25 to 29 percent	26 729	23 482	4 916	18 566	16 147	761	1 658	3 247	1 007	444	1 428
30 to 34 percent	13 477	12 159	2 065	10 094	8 974	345	775	1 318	383	157	595
35 percent or more	10 340	9 723	2 166	7 557	6 593	248	716	617	132	56	347
Not computed	7 251	3 436	759	2 677	1 482	168	1 027	3 815	409	454	2 790
Median	22.5	23.9	22.2	24.5	25.2	21.7	20.8	18.0	19.7	17.5	17.2
$35,000 or more	126 790	104 557	22 747	81 810	68 772	3 851	9 187	22 233	5 739	2 939	11 392
Less than 20 percent	97 616	78 930	17 938	60 992	51 122	3 139	6 731	18 686	5 079	2 540	9 214
20 to 24 percent	17 046	16 042	2 701	13 341	11 761	367	1 213	1 004	242	131	449
25 to 29 percent	4 974	4 723	947	3 776	3 274	93	409	251	74	9	139
30 to 34 percent	1 322	1 296	343	953	787	69	97	26	–	–	14
35 percent or more	785	757	213	544	448	14	82	28	5	–	13
Not computed	5 047	2 809	605	2 204	1 380	169	655	2 238	339	259	1 563
Median	15.5	16.2	15.4	16.4	16.6	15.1	14.8	12.3	12.6	11.9	11.9

TIPSII [UPF] GH213 CENSUS90 71580800 07/28/93 10:47 AM MACHINE: C DATA:CENSUS90*H2TIPSDA13. 07/15/93 19:28:06 TAPE: NONE FRAME: 101
TSF:CENSUS90*92. 07/27/93 11:53:14 UTF:CENSUS90*93. 07/27/93 11:53:14 META:CENSUS90*H2TABLES13. 07/27/93 12:25:49

Table 52. Household Income Characteristics of Housing Units With a Black Householder: 1990

[Data based on sample and subject to sampling variability, see text. For definitions of terms and meanings of symbols, see text]

State Inside and Outside Metropolitan Area	The State	Inside metropolitan area						Outside metropolitan area			
				Not in central city					Urban, outside urbanized area		
					Urban						
		Total	In central city	Total	Inside urbanized area	Outside urbanized area	Rural	Total	Place of 10,000 or more	Place of 2,500 to 9,999	Rural
Specified owner-occupied housing units	**211 112**	**145 872**	**65 389**	**80 483**	**59 774**	**5 414**	**15 295**	**65 240**	**13 914**	**14 984**	**33 188**
HOUSEHOLD INCOME IN 1989 BY SELECTED MONTHLY OWNER COSTS AS A PERCENTAGE OF HOUSEHOLD INCOME IN 1989											
All income levels	211 112	145 872	65 389	80 483	59 774	5 414	15 295	65 240	13 914	14 984	33 188
Less than 10 percent	31 865	18 755	10 060	8 695	4 801	1 115	2 779	13 110	2 257	2 767	7 543
10 to 14 percent	33 190	21 901	10 740	11 161	7 890	830	2 441	11 289	2 117	2 617	5 871
15 to 19 percent	34 856	25 180	10 373	14 807	11 102	1 038	2 667	9 676	2 071	2 148	5 000
20 to 24 percent	29 248	21 860	8 102	13 758	11 174	509	2 075	7 388	1 771	1 630	3 671
25 to 29 percent	21 256	15 703	5 903	9 800	7 762	492	1 546	5 553	1 316	1 212	2 738
30 to 34 percent	14 498	10 491	4 289	6 202	4 965	268	969	4 007	852	1 133	1 749
35 to 49 percent	20 669	14 638	6 452	8 186	6 256	442	1 488	6 031	1 508	1 517	2 754
50 percent or more	22 781	15 781	8 471	7 310	5 442	667	1 201	7 000	1 765	1 719	3 191
Not computed	2 749	1 563	999	564	382	53	129	1 186	257	241	671
Median	20.7	21.4	20.6	21.9	22.6	18.5	19.4	18.9	21.1	19.6	17.8
Less than $20,000	78 579	42 471	25 883	16 588	9 857	2 460	4 271	36 108	7 643	9 269	17 753
Less than 20 percent	21 198	8 959	5 651	3 308	1 306	765	1 237	12 239	2 198	2 985	6 626
20 to 24 percent	7 895	3 888	2 554	1 334	652	248	434	4 007	923	1 047	1 895
25 to 29 percent	7 080	3 464	2 160	1 304	639	269	396	3 616	729	908	1 803
30 to 34 percent	6 254	3 226	2 100	1 126	670	160	296	3 028	590	983	1 273
35 percent or more	33 508	21 423	12 450	8 973	6 219	965	1 789	12 085	2 964	3 105	5 520
Not computed	2 644	1 511	968	543	371	53	119	1 133	239	241	636
Median	31.4	36.6	35.0	39.3	47.5	28.5	30.2	26.7	29.0	27.7	25.1
$20,000 to $34,999	51 942	36 082	16 420	19 662	14 274	1 540	3 848	15 860	3 427	3 266	8 333
Less than 20 percent	24 344	13 720	7 846	5 874	2 936	995	1 943	10 624	1 969	2 299	5 848
20 to 24 percent	7 125	4 986	2 494	2 492	1 894	179	419	2 139	502	460	1 082
25 to 29 percent	7 066	5 635	2 358	3 277	2 619	144	514	1 431	447	254	647
30 to 34 percent	5 198	4 434	1 543	2 891	2 460	81	350	764	206	129	362
35 percent or more	8 183	7 293	2 171	5 122	4 359	141	622	890	303	124	382
Not computed	26	14	8	6	6	–	–	12	–	–	12
Median	21.1	24.3	20.7	27.2	29.4	17.0	19.8	15.3	18.1	14.9	14.2
$35,000 to $49,999	39 798	31 379	11 863	19 516	15 619	736	3 161	8 419	1 798	1 593	4 551
Less than 20 percent	22 562	15 831	7 886	7 945	5 540	614	1 791	6 731	1 347	1 421	3 600
20 to 24 percent	8 261	7 241	2 134	5 107	4 510	44	553	1 020	261	104	593
25 to 29 percent	5 286	4 874	1 117	3 757	3 276	48	433	412	121	40	223
30 to 34 percent	2 370	2 177	495	1 682	1 438	27	217	193	56	21	92
35 percent or more	1 308	1 252	227	1 025	855	3	167	56	6	7	43
Not computed	11	4	4	–	–	–	–	7	7	–	–
Median	18.4	19.9	16.5	21.8	22.5	14.1	18.4	12.7	13.8	11.3	12.8
$50,000 or more	40 793	35 940	11 223	24 717	20 024	678	4 015	4 853	1 046	856	2 551
Less than 20 percent	31 807	27 326	9 790	17 536	14 011	609	2 916	4 481	931	827	2 340
20 to 24 percent	5 967	5 745	920	4 825	4 118	38	669	222	85	19	101
25 to 29 percent	1 824	1 730	268	1 462	1 228	31	203	94	19	10	65
30 to 34 percent	676	654	151	503	397	–	106	22	–	–	22
35 percent or more	451	451	75	376	265	–	111	–	–	–	–
Not computed	68	34	19	15	5	–	10	34	11	–	23
Median	14.5	15.2	12.3	16.5	16.8	10.0–	15.2	10.0–	10.7	10.0–	10.0–
Specified renter-occupied housing units	**304 460**	**228 165**	**120 062**	**108 103**	**91 063**	**10 687**	**6 353**	**76 295**	**25 086**	**19 167**	**27 257**
HOUSEHOLD INCOME IN 1989 BY GROSS RENT AS A PERCENTAGE OF HOUSEHOLD INCOME IN 1989											
All income levels	304 460	228 165	120 062	108 103	91 063	10 687	6 353	76 295	25 086	19 167	27 257
Less than 10 percent	11 224	7 295	4 698	2 597	1 737	446	414	3 929	881	976	1 842
10 to 14 percent	26 596	18 968	9 946	9 022	7 354	996	672	7 628	2 257	2 016	2 851
15 to 19 percent	39 580	30 644	14 483	16 161	14 219	1 241	701	8 936	3 046	2 352	2 956
20 to 24 percent	38 732	30 799	13 414	17 385	15 579	1 146	660	7 933	3 089	1 931	2 394
25 to 29 percent	34 506	27 312	13 488	13 824	12 248	947	629	7 194	2 600	1 867	2 204
30 to 34 percent	26 647	20 930	10 856	10 074	8 798	826	450	5 717	2 122	1 497	1 710
35 to 49 percent	42 210	32 072	16 788	15 284	12 833	1 728	723	10 138	3 552	2 675	3 115
50 percent or more	65 291	49 106	29 594	19 512	15 531	2 741	1 240	16 185	5 830	4 235	5 118
Not computed	19 674	11 039	6 795	4 244	2 764	616	864	8 635	1 709	1 618	5 067
Median	28.8	28.8	30.3	27.4	27.1	31.6	27.4	28.8	29.6	29.0	27.4
Less than $10,000	118 896	79 106	55 668	23 438	15 786	5 194	2 458	39 790	12 237	11 156	14 201
Less than 20 percent	7 245	4 657	3 840	817	518	189	110	2 588	583	861	1 032
20 to 24 percent	5 858	3 620	2 857	763	415	266	82	2 238	649	641	838
25 to 29 percent	8 532	5 376	4 455	921	468	342	111	3 156	1 011	997	1 012
30 to 34 percent	8 321	5 023	4 014	1 009	525	360	124	3 298	984	1 076	1 020
35 percent or more	74 961	52 010	34 925	17 085	12 047	3 545	1 493	22 951	7 766	6 372	7 355
Not computed	13 979	8 420	5 577	2 843	1 813	492	538	5 559	1 244	1 209	2 944
Median	50.0+	50.0+	50.0+	50.0+	50.0+	50.0+	50.0+	46.5	49.7	43.8	45.6
$10,000 to $19,999	77 835	57 578	30 905	26 673	22 396	2 697	1 580	20 257	6 856	4 594	7 481
Less than 20 percent	12 950	6 876	5 316	1 560	692	532	336	6 074	1 477	1 700	2 593
20 to 24 percent	9 144	5 340	3 905	1 435	794	461	180	3 804	1 368	1 016	1 183
25 to 29 percent	12 090	8 827	5 407	3 420	2 787	392	241	3 263	1 223	771	1 001
30 to 34 percent	12 479	10 282	5 328	4 954	4 296	394	264	2 197	1 016	387	644
35 percent or more	28 353	25 170	10 366	14 804	13 517	867	420	3 183	1 517	502	834
Not computed	2 819	1 083	583	500	310	51	139	1 736	255	218	1 226
Median	31.3	33.5	30.5	37.0	38.3	29.2	29.2	24.2	26.9	22.4	22.3
$20,000 to $34,999	70 893	58 833	23 318	35 515	31 892	2 020	1 603	12 060	4 347	2 625	4 133
Less than 20 percent	26 765	18 632	11 004	7 628	5 653	1 226	749	8 133	2 611	2 050	2 850
20 to 24 percent	19 358	17 541	5 923	11 618	10 854	388	376	1 817	1 010	274	361
25 to 29 percent	13 034	12 292	3 403	8 889	8 412	213	264	742	366	83	174
30 to 34 percent	5 593	5 371	1 471	3 900	3 766	72	62	222	122	34	46
35 percent or more	4 106	3 917	1 070	2 847	2 740	57	50	189	99	36	44
Not computed	2 037	1 080	447	633	467	64	102	957	139	148	658
Median	22.0	22.9	20.4	24.2	24.6	18.3	20.0	16.3	18.2	14.6	14.3
$35,000 or more	36 836	32 648	10 171	22 477	20 989	776	712	4 188	1 646	792	1 442
Less than 20 percent	30 440	26 742	8 967	17 775	16 447	736	592	3 698	1 513	733	1 174
20 to 24 percent	4 372	4 298	729	3 569	3 516	31	22	74	62	–	12
25 to 29 percent	850	817	223	594	581	–	13	33	–	16	17
30 to 34 percent	254	254	43	211	211	–	–	–	–	–	–
35 percent or more	81	81	21	60	60	–	–	–	–	–	–
Not computed	839	456	188	268	174	9	85	383	71	43	239
Median	15.0	15.5	13.4	16.4	16.6	11.9	12.9	11.2	12.4	10.0–	10.1

TIPSII [UPF] GH213 CENSUS90 71580800 07/28/93 10:47 AM MACHINE: C DATA:CENSUS90*H2TIPSDA13. 07/15/93 19:28:06 TAPE: NONE FRAME: 102
TSF:CENSUS90*92. 07/27/93 11:53:14 UTF:CENSUS90*93. 07/27/93 11:53:14 META:CENSUS90*H2TABLES13. 07/27/93 12:25:49

Table 53. **Household Income Characteristics of Housing Units With an American Indian, Eskimo, or Aleut Householder: 1990**

[Data based on sample and subject to sampling variability, see text. For definitions of terms and meanings of symbols, see text]

State Inside and Outside Metropolitan Area	The State	Inside metropolitan area						Outside metropolitan area			
		Total	In central city	Not in central city				Total	Urban, outside urbanized area		Rural
				Total	Urban		Rural				
					Inside urbanized area	Outside urbanized area			Place of 10,000 or more	Place of 2,500 to 9,999	
Specified owner-occupied housing units	**1 772**	**1 237**	**317**	**920**	**604**	**36**	**280**	**535**	**54**	**63**	**384**
HOUSEHOLD INCOME IN 1989 BY SELECTED MONTHLY OWNER COSTS AS A PERCENTAGE OF HOUSEHOLD INCOME IN 1989											
All income levels	1 772	1 237	317	920	604	36	280	535	54	63	384
Less than 10 percent	238	175	29	146	77	8	61	63	–	5	47
10 to 14 percent	252	161	47	114	62	21	31	91	8	8	75
15 to 19 percent	368	249	50	199	119	–	80	119	39	8	72
20 to 24 percent	230	164	31	133	116	–	17	66	7	7	52
25 to 29 percent	208	151	29	122	73	–	49	57	–	14	36
30 to 34 percent	147	106	29	77	57	7	13	41	–	–	41
35 to 49 percent	199	147	59	88	70	–	18	52	–	14	28
50 percent or more	121	84	43	41	30	–	11	37	–	7	24
Not computed	9	–	–	–	–	–	–	9	–	–	9
Median	20.5	21.0	25.3	20.0	21.9	12.4	18.0	19.6	17.4	26.3	19.5
Less than $20,000	397	247	88	159	92	7	60	150	13	36	85
Less than 20 percent	91	53	–	53	32	–	21	38	6	8	24
20 to 24 percent	32	9	–	9	7	–	2	23	7	7	9
25 to 29 percent	49	38	6	32	17	–	15	11	–	8	3
30 to 34 percent	28	22	9	13	6	7	–	6	–	–	6
35 percent or more	188	125	73	52	30	–	22	63	–	13	34
Not computed	9	–	–	–	–	–	–	9	–	–	9
Median	33.9	35.3	49.3	27.7	27.1	32.5	27.3	29.3	20.4	26.9	31.7
$20,000 to $34,999	471	301	91	210	110	14	86	170	–	18	134
Less than 20 percent	189	100	30	70	12	14	44	89	–	4	74
20 to 24 percent	47	36	20	16	9	–	7	11	–	–	11
25 to 29 percent	91	63	17	46	24	–	22	28	–	6	15
30 to 34 percent	63	40	13	27	14	–	13	23	–	–	23
35 percent or more	81	62	11	51	51	–	–	19	–	8	11
Not computed	–	–	–	–	–	–	–	–	–	–	–
Median	24.9	26.2	23.9	27.1	33.6	10.0–	19.4	19.1	–	29.2	18.1
$35,000 to $49,999	445	305	67	238	168	15	55	140	33	5	102
Less than 20 percent	222	143	29	114	64	15	35	79	33	5	41
20 to 24 percent	91	67	7	60	52	–	8	24	–	–	24
25 to 29 percent	61	43	6	37	25	–	12	18	–	–	18
30 to 34 percent	33	21	7	14	14	–	–	12	–	–	12
35 percent or more	38	31	18	13	13	–	–	7	–	–	7
Not computed	–	–	–	–	–	–	–	–	–	–	–
Median	20.0	20.7	23.2	20.4	21.9	12.5	18.1	19.1	17.5	10.0–	22.1
$50,000 or more	459	384	71	313	234	–	79	75	8	4	63
Less than 20 percent	356	289	67	222	150	–	72	67	8	4	55
20 to 24 percent	60	52	4	48	48	–	–	8	–	–	8
25 to 29 percent	7	7	–	7	7	–	–	–	–	–	–
30 to 34 percent	23	23	–	23	23	–	–	–	–	–	–
35 percent or more	13	13	–	13	6	–	7	–	–	–	–
Not computed	–	–	–	–	–	–	–	–	–	–	–
Median	15.4	15.7	12.9	16.5	16.8	–	16.0	14.0	12.5	17.5	14.1
Specified renter-occupied housing units	**2 375**	**1 767**	**530**	**1 237**	**911**	**99**	**227**	**608**	**179**	**71**	**321**
HOUSEHOLD INCOME IN 1989 BY GROSS RENT AS A PERCENTAGE OF HOUSEHOLD INCOME IN 1989											
All income levels	2 375	1 767	530	1 237	911	99	227	608	179	71	321
Less than 10 percent	94	92	44	48	5	11	32	2	–	–	2
10 to 14 percent	198	151	24	127	102	14	11	47	17	–	14
15 to 19 percent	316	208	55	153	106	11	36	108	16	19	73
20 to 24 percent	371	285	101	184	139	16	29	86	30	8	39
25 to 29 percent	261	213	65	148	116	6	26	48	26	9	13
30 to 34 percent	145	81	28	53	44	9	–	64	33	–	23
35 to 49 percent	367	281	87	194	134	6	54	86	18	19	49
50 percent or more	470	331	101	230	184	20	26	139	39	16	80
Not computed	153	125	25	100	81	6	13	28	–	–	28
Median	27.5	27.0	27.2	26.9	27.7	23.3	24.8	29.9	30.1	29.7	31.2
Less than $10,000	590	388	133	255	183	31	41	202	61	27	110
Less than 20 percent	15	15	–	15	15	–	–	–	–	–	–
20 to 24 percent	12	9	7	2	–	2	–	3	–	–	3
25 to 29 percent	22	7	1	6	6	–	–	15	8	–	7
30 to 34 percent	30	20	5	15	6	9	–	10	8	–	2
35 percent or more	449	275	106	169	118	20	31	174	45	27	98
Not computed	62	62	14	48	38	–	10	–	–	–	–
Median	50.0+	50.0+	50.0+	50.0+	50.0+	50.0+	50.0+	50.0+	50.0+	50.0+	50.0+
$10,000 to $19,999	624	427	124	303	231	13	59	197	54	17	108
Less than 20 percent	68	32	15	17	11	–	6	36	–	–	26
20 to 24 percent	53	30	14	16	9	1	6	23	7	–	16
25 to 29 percent	83	64	31	33	10	6	17	19	10	9	–
30 to 34 percent	83	29	11	18	18	–	–	54	25	–	21
35 percent or more	290	239	47	192	165	–	27	51	12	8	31
Not computed	47	33	6	27	18	6	3	14	–	–	14
Median	35.1	37.5	29.8	38.9	39.7	27.1	29.7	31.3	32.0	29.7	31.2
$20,000 to $34,999	759	599	222	377	274	19	84	160	55	16	80
Less than 20 percent	199	127	57	70	29	6	35	72	24	8	40
20 to 24 percent	249	189	80	109	78	13	18	60	23	8	20
25 to 29 percent	156	142	33	109	100	–	9	14	8	–	6
30 to 34 percent	32	32	12	20	20	–	–	–	–	–	–
35 percent or more	92	92	35	57	35	–	22	–	–	–	–
Not computed	31	17	5	12	12	–	–	14	–	–	14
Median	23.3	24.3	23.2	25.2	26.2	21.3	21.9	20.1	20.8	20.0	18.8
$35,000 or more	402	353	51	302	223	36	43	49	9	11	23
Less than 20 percent	326	277	51	226	158	30	38	49	9	11	23
20 to 24 percent	57	57	–	57	52	–	5	–	–	–	–
25 to 29 percent	–	–	–	–	–	–	–	–	–	–	–
30 to 34 percent	–	–	–	–	–	–	–	–	–	–	–
35 percent or more	6	6	–	6	–	6	–	–	–	–	–
Not computed	13	13	–	13	13	–	–	–	–	–	–
Median	14.9	14.7	12.5	14.8	15.6	12.5	10.0–	15.8	12.5	17.5	16.8

TIPSII [UPF] GH213 CENSUS90 71580800 07/28/93 10:47 AM MACHINE: C DATA:CENSUS90*H2TIPSDA13. 07/15/93 19:28:06 TAPE: NONE FRAME: 103
TSF:CENSUS90*92. 07/27/93 11:53:14 UTF:CENSUS90*93. 07/27/93 11:53:14 META:CENSUS90*H2TABLES13. 07/27/93 12:25:49

Table 54. **Household Income Characteristics of Housing Units With an Asian or Pacific Islander Householder: 1990**

[Data based on sample and subject to sampling variability, see text. For definitions of terms and meanings of symbols, see text]

State Inside and Outside Metropolitan Area	The State	Inside metropolitan area						Outside metropolitan area			
				Not in central city					Urban, outside urbanized area		
					Urban						
		Total	In central city	Total	Inside urban-ized area	Outside urbanized area	Rural	Total	Place of 10,000 or more	Place of 2,500 to 9,999	Rural
Specified owner-occupied housing units	**8 084**	**7 350**	**721**	**6 629**	**5 988**	**117**	**524**	**734**	**282**	**107**	**311**
HOUSEHOLD INCOME IN 1989 BY SELECTED MONTHLY OWNER COSTS AS A PERCENTAGE OF HOUSEHOLD INCOME IN 1989											
All income levels	8 084	7 350	721	6 629	5 988	117	524	734	282	107	311
Less than 10 percent	819	658	102	556	502	21	33	161	27	29	98
10 to 14 percent	1 055	869	123	746	666	25	55	186	62	10	87
15 to 19 percent	1 364	1 266	121	1 145	1 001	26	118	98	36	15	47
20 to 24 percent	1 348	1 246	68	1 178	1 029	17	132	102	68	10	24
25 to 29 percent	1 053	1 026	94	932	876	6	50	27	8	15	4
30 to 34 percent	653	629	61	568	503	9	56	24	21	–	3
35 to 49 percent	930	896	63	833	770	8	55	34	7	9	18
50 percent or more	764	697	80	617	592	5	20	67	34	19	14
Not computed	98	63	9	54	49	–	5	35	19	–	16
Median	22.8	23.4	20.7	23.6	23.9	17.4	22.0	15.1	20.5	19.8	12.8
Less than $20,000	898	754	133	621	587	11	23	144	73	33	38
Less than 20 percent	81	57	15	42	42	–	–	24	14	–	10
20 to 24 percent	20	15	5	10	6	–	4	5	–	5	–
25 to 29 percent	34	28	13	15	7	6	2	6	6	–	–
30 to 34 percent	15	15	9	6	–	–	6	–	–	–	–
35 percent or more	653	579	85	494	483	5	6	74	34	28	12
Not computed	95	60	6	54	49	–	5	35	19	–	16
Median	50.0+	50.0+	46.9	50.0+	50.0+	29.6	32.5	50.0+	50.0+	50.0+	50.0+
$20,000 to $34,999	1 764	1 628	196	1 432	1 358	5	69	136	24	15	83
Less than 20 percent	300	242	65	177	174	–	3	58	7	–	37
20 to 24 percent	182	159	23	136	102	5	29	23	–	–	23
25 to 29 percent	290	273	23	250	242	–	8	17	–	15	2
30 to 34 percent	239	228	42	186	183	–	3	11	10	–	1
35 percent or more	753	726	43	683	657	–	26	27	7	–	20
Not computed	–	–	–	–	–	–	–	–	–	–	–
Median	32.3	33.1	27.2	34.1	34.4	22.5	26.6	22.2	32.5	27.5	21.0
$35,000 to $49,999	1 793	1 608	116	1 492	1 329	2	161	185	84	21	73
Less than 20 percent	590	464	83	381	327	2	52	126	30	21	68
20 to 24 percent	436	394	16	378	343	–	35	42	41	–	1
25 to 29 percent	372	368	10	358	344	–	14	4	2	–	2
30 to 34 percent	222	209	–	209	178	–	31	13	11	–	2
35 percent or more	173	173	7	166	137	–	29	–	–	–	–
Not computed	–	–	–	–	–	–	–	–	–	–	–
Median	23.5	24.3	16.9	24.8	24.9	17.5	24.1	13.7	21.5	16.5	10.0–
$50,000 or more	3 629	3 360	276	3 084	2 714	99	271	269	101	38	117
Less than 20 percent	2 267	2 030	183	1 847	1 626	70	151	237	74	33	117
20 to 24 percent	710	678	24	654	578	12	64	32	27	5	–
25 to 29 percent	357	357	48	309	283	–	26	–	–	–	–
30 to 34 percent	177	177	10	167	142	9	16	–	–	–	–
35 percent or more	115	115	8	107	85	8	14	–	–	–	–
Not computed	3	3	3	–	–	–	–	–	–	–	–
Median	17.6	18.1	14.6	18.2	18.2	15.7	19.2	12.7	14.6	10.0–	11.4
Specified renter-occupied housing units	**9 913**	**9 073**	**2 245**	**6 828**	**6 495**	**215**	**118**	**840**	**367**	**197**	**250**
HOUSEHOLD INCOME IN 1989 BY GROSS RENT AS A PERCENTAGE OF HOUSEHOLD INCOME IN 1989											
All income levels	9 913	9 073	2 245	6 828	6 495	215	118	840	367	197	250
Less than 10 percent	428	344	114	230	195	28	7	84	37	22	14
10 to 14 percent	1 335	1 162	209	953	890	49	14	173	94	26	53
15 to 19 percent	1 661	1 532	283	1 249	1 194	22	33	129	52	47	15
20 to 24 percent	1 319	1 226	232	994	953	31	10	93	23	–	70
25 to 29 percent	889	845	198	647	624	14	9	44	23	8	13
30 to 34 percent	792	733	141	592	575	–	17	59	23	23	13
35 to 49 percent	1 298	1 220	289	931	881	50	–	78	34	25	19
50 percent or more	1 529	1 462	531	931	898	12	21	67	21	26	20
Not computed	662	549	248	301	285	9	7	113	60	20	33
Median	24.6	25.0	29.1	24.2	24.3	20.6	20.7	19.1	17.2	19.3	21.9
Less than $10,000	1 880	1 696	847	849	815	20	14	184	68	70	46
Less than 20 percent	5	5	5	–	–	–	–	–	–	–	–
20 to 24 percent	–	–	–	–	–	–	–	–	–	–	–
25 to 29 percent	54	48	40	8	8	–	–	6	–	–	6
30 to 34 percent	54	27	27	–	–	–	–	27	18	9	–
35 percent or more	1 268	1 182	541	641	616	11	14	86	15	51	20
Not computed	499	434	234	200	191	9	–	65	35	10	20
Median	50.0+	50.0+	50.0+	50.0+	50.0+	39.6	50.0+	48.6	34.6	48.0	50.0+
$10,000 to $19,999	2 013	1 850	468	1 382	1 349	24	9	163	71	39	53
Less than 20 percent	39	19	19	–	–	–	–	20	–	7	13
20 to 24 percent	99	96	58	38	38	–	–	3	–	–	3
25 to 29 percent	163	127	76	51	49	–	2	36	23	8	5
30 to 34 percent	368	341	77	264	264	–	–	27	–	14	13
35 percent or more	1 285	1 231	238	993	962	24	7	54	40	–	14
Not computed	59	36	–	36	36	–	–	23	8	10	5
Median	41.2	42.0	35.3	43.5	43.5	43.8	50.0+	32.0	36.5	29.7	31.2
$20,000 to $34,999	2 934	2 708	494	2 214	2 154	37	23	226	79	62	77
Less than 20 percent	854	714	205	509	506	3	–	140	50	62	20
20 to 24 percent	889	818	149	669	656	7	6	71	19	–	52
25 to 29 percent	566	564	66	498	498	–	–	2	–	–	2
30 to 34 percent	318	313	27	286	269	–	17	5	5	–	–
35 percent or more	245	245	33	212	185	27	–	–	–	–	–
Not computed	62	54	14	40	40	–	–	8	5	–	3
Median	23.3	23.7	21.2	24.3	24.2	37.4	31.6	18.1	17.0	16.1	21.6
$35,000 or more	3 086	2 819	436	2 383	2 177	134	72	267	149	26	74
Less than 20 percent	2 526	2 300	377	1 923	1 773	96	54	226	133	26	49
20 to 24 percent	331	312	25	287	259	24	4	19	4	–	15
25 to 29 percent	106	106	16	90	69	14	7	–	–	–	–
30 to 34 percent	52	52	10	42	42	–	–	–	–	–	–
35 percent or more	29	24	8	16	16	–	–	5	–	–	5
Not computed	42	25	–	25	18	–	7	17	12	–	5
Median	15.0	15.3	14.5	15.5	15.5	14.2	16.7	12.3	12.4	10.9	13.0

TIPSII [UPF] GH213 CENSUS90 71580800 07/28/93 10:47 AM MACHINE: C DATA:CENSUS90*H2TIPSDA13. 07/15/93 19:28:06 TAPE: NONE FRAME: 104
TSF:CENSUS90*92. 07/27/93 11:53:14 UTF:CENSUS90*93. 07/27/93 11:53:14 META:CENSUS90*H2TABLES13. 07/27/93 12:25:49

Table 55. Household Income Characteristics of Housing Units With an Hispanic Origin Householder: 1990

[Householders of Hispanic origin may be of any race. Data based on sample and subject to sampling variability, see text. For definitions of terms and meanings of symbols, see text]

State Inside and Outside Metropolitan Area	The State	Inside metropolitan area						Outside metropolitan area			
				Not in central city					Urban, outside urbanized area		
					Urban						
		Total	In central city	Total	Inside urbanized area	Outside urbanized area	Rural	Total	Place of 10,000 or more	Place of 2,500 to 9,999	Rural
Specified owner-occupied housing units	**8 985**	**7 566**	**1 412**	**6 154**	**5 123**	**218**	**813**	**1 419**	**370**	**229**	**683**
HOUSEHOLD INCOME IN 1989 BY SELECTED MONTHLY OWNER COSTS AS A PERCENTAGE OF HOUSEHOLD INCOME IN 1989											
All income levels	8 985	7 566	1 412	6 154	5 123	218	813	1 419	370	229	683
Less than 10 percent	1 030	721	236	485	358	35	92	309	50	48	171
10 to 14 percent	1 294	1 044	214	830	737	18	75	250	54	34	130
15 to 19 percent	1 566	1 375	245	1 130	983	37	110	191	97	7	87
20 to 24 percent	1 427	1 230	210	1 020	823	30	167	197	41	33	103
25 to 29 percent	1 121	990	115	875	720	60	95	131	27	56	39
30 to 34 percent	877	731	142	589	511	8	70	146	39	10	78
35 to 49 percent	982	882	140	742	575	7	160	100	50	23	17
50 percent or more	624	541	96	445	378	23	44	83	12	18	46
Not computed	64	52	14	38	38	–	–	12	–	–	12
Median	22.0	22.5	20.1	23.0	22.8	23.2	23.9	18.8	19.2	23.9	17.0
Less than $20,000	1 334	963	291	672	537	39	96	371	79	74	187
Less than 20 percent	305	160	71	89	62	3	24	145	23	32	77
20 to 24 percent	44	19	16	3	3	–	–	25	–	–	25
25 to 29 percent	67	52	12	40	13	13	14	15	–	13	2
30 to 34 percent	141	111	44	67	65	–	2	30	–	–	19
35 percent or more	713	569	134	435	356	23	56	144	56	29	52
Not computed	64	52	14	38	38	–	–	12	–	–	12
Median	40.1	45.5	34.5	50.0+	50.0+	50.0+	41.9	28.2	42.6	26.9	22.1
$20,000 to $34,999	1 935	1 550	321	1 229	1 018	37	174	385	120	63	171
Less than 20 percent	452	294	119	175	150	7	18	158	60	13	69
20 to 24 percent	271	208	49	159	138	14	7	63	14	19	23
25 to 29 percent	343	283	32	251	219	8	24	60	20	19	21
30 to 34 percent	305	230	50	180	135	8	37	75	20	–	47
35 percent or more	564	535	71	464	376	–	88	29	6	12	11
Not computed	–	–	–	–	–	–	–	–	–	–	–
Median	28.6	29.8	24.2	30.8	30.1	24.1	35.1	22.7	20.0	24.9	23.6
$35,000 to $49,999	2 047	1 781	313	1 468	1 177	41	250	266	67	33	132
Less than 20 percent	766	654	186	468	357	18	93	112	29	–	68
20 to 24 percent	415	343	61	282	232	7	43	72	27	9	36
25 to 29 percent	391	342	32	310	262	16	32	49	–	24	16
30 to 34 percent	294	271	17	254	223	–	31	23	11	–	12
35 percent or more	181	171	17	154	103	–	51	10	–	–	–
Not computed	–	–	–	–	–	–	–	–	–	–	–
Median	23.1	23.4	18.0	24.7	25.0	21.8	23.7	21.5	20.8	26.6	19.2
$50,000 or more	3 669	3 272	487	2 785	2 391	101	293	397	104	59	193
Less than 20 percent	2 367	2 032	319	1 713	1 509	62	142	335	89	44	174
20 to 24 percent	697	660	84	576	450	9	117	37	–	5	19
25 to 29 percent	320	313	39	274	226	23	25	7	7	–	–
30 to 34 percent	137	119	31	88	88	–	–	18	8	10	–
35 percent or more	148	148	14	134	118	7	9	–	–	–	–
Not computed	–	–	–	–	–	–	–	–	–	–	–
Median	17.1	17.7	16.1	17.9	17.7	17.8	20.2	11.9	14.7	11.0	10.1
Specified renter-occupied housing units	**16 190**	**12 698**	**4 283**	**8 415**	**7 548**	**354**	**513**	**3 492**	**1 409**	**452**	**1 518**
HOUSEHOLD INCOME IN 1989 BY GROSS RENT AS A PERCENTAGE OF HOUSEHOLD INCOME IN 1989											
All income levels	16 190	12 698	4 283	8 415	7 548	354	513	3 492	1 409	452	1 518
Less than 10 percent	842	459	199	260	214	13	33	383	179	53	144
10 to 14 percent	1 697	1 286	408	878	770	60	48	411	85	82	206
15 to 19 percent	2 478	2 053	674	1 379	1 187	76	116	425	147	45	212
20 to 24 percent	2 365	1 964	664	1 300	1 205	40	55	401	200	57	131
25 to 29 percent	1 804	1 493	506	987	938	1	48	311	127	52	120
30 to 34 percent	1 182	925	259	666	592	41	33	257	187	20	42
35 to 49 percent	2 048	1 707	580	1 127	1 004	53	70	341	170	32	125
50 percent or more	2 620	2 144	767	1 377	1 241	62	74	476	160	88	228
Not computed	1 154	667	226	441	397	8	36	487	154	23	310
Median	25.4	25.8	25.8	25.9	26.1	23.0	23.8	23.5	25.6	23.0	21.6
Less than $10,000	2 916	2 070	945	1 125	969	67	89	846	290	132	418
Less than 20 percent	48	44	27	17	17	–	–	4	–	–	4
20 to 24 percent	54	28	20	8	8	–	–	26	9	11	6
25 to 29 percent	89	75	48	27	27	–	–	14	–	–	14
30 to 34 percent	91	49	33	16	16	–	–	42	35	7	–
35 percent or more	2 158	1 593	717	876	735	67	74	565	166	110	283
Not computed	476	281	100	181	166	–	15	195	80	4	111
Median	50.0+	50.0+	50.0+	50.0+	50.0+	50.0+	50.0+	50.0+	50.0+	50.0+	50.0+
$10,000 to $19,999	4 189	3 144	1 228	1 916	1 716	82	118	1 045	545	131	331
Less than 20 percent	202	97	75	22	22	–	–	105	28	37	34
20 to 24 percent	363	200	141	59	41	8	10	163	86	46	27
25 to 29 percent	591	398	233	165	150	1	14	193	88	34	59
30 to 34 percent	579	375	167	208	167	17	24	204	152	4	40
35 percent or more	2 171	1 922	542	1 380	1 270	48	62	249	161	10	70
Not computed	283	152	70	82	66	8	8	131	30	–	101
Median	36.8	39.1	33.9	42.0	42.8	36.7	38.5	29.9	31.8	23.1	29.6
$20,000 to $34,999	5 171	4 279	1 360	2 919	2 643	106	170	892	283	91	474
Less than 20 percent	1 552	1 058	517	541	406	50	85	494	151	54	254
20 to 24 percent	1 526	1 339	437	902	842	32	28	187	80	–	98
25 to 29 percent	979	883	206	677	650	–	27	96	31	18	47
30 to 34 percent	482	471	56	415	382	24	9	11	–	9	2
35 percent or more	331	328	88	240	232	–	8	3	3	–	–
Not computed	301	200	56	144	131	–	13	101	18	10	73
Median	22.9	23.7	21.5	24.7	25.1	20.5	19.6	18.0	19.0	14.2	18.1
$35,000 or more	3 914	3 205	750	2 455	2 220	99	136	709	291	98	295
Less than 20 percent	3 215	2 599	662	1 937	1 726	99	112	616	232	89	270
20 to 24 percent	422	397	66	331	314	–	17	25	25	–	–
25 to 29 percent	145	137	19	118	111	–	7	8	8	–	–
30 to 34 percent	30	30	3	27	27	–	–	–	–	–	–
35 percent or more	8	8	–	8	8	–	–	–	–	–	–
Not computed	94	34	–	34	34	–	–	60	26	9	25
Median	14.6	15.5	14.2	15.8	16.0	14.1	14.1	10.0–	10.0–	10.9	11.0

TIPSII [UPF] GH213 CENSUS90 71580800 07/28/93 10:47 AM MACHINE: C DATA:CENSUS90*H2TIPSDA13. 07/15/93 19:28:06 TAPE: NONE FRAME: 105
TSF:CENSUS90*92. 07/27/93 11:53:14 UTF:CENSUS90*93. 07/27/93 11:53:14 META:CENSUS90*H2TABLES13. 07/27/93 12:25:49

Table 56. **Household Income Characteristics of Housing Units With a White, Not of Hispanic Origin Householder: 1990**

[Data based on sample and subject to sampling variability, see text. For definitions of terms and meanings of symbols, see text]

State Inside and Outside Metropolitan Area	The State	Inside metropolitan area						Outside metropolitan area			
		Total	In central city	Not in central city				Total	Urban, outside urbanized area		Rural
				Total	Urban		Rural		Place of 10,000 or more	Place of 2,500 to 9,999	
					Inside urbanized area	Outside urbanized area					
Specified owner-occupied housing units	**923 780**	**639 427**	**102 576**	**536 851**	**357 384**	**31 522**	**147 945**	**284 353**	**39 930**	**41 778**	**185 408**
HOUSEHOLD INCOME IN 1989 BY SELECTED MONTHLY OWNER COSTS AS A PERCENTAGE OF HOUSEHOLD INCOME IN 1989											
All income levels	923 780	639 427	102 576	536 851	357 384	31 522	147 945	284 353	39 930	41 778	185 408
Less than 10 percent	194 807	119 466	25 229	94 237	59 476	7 386	27 375	75 341	10 513	11 399	48 866
10 to 14 percent	166 807	110 107	19 948	90 159	60 298	5 534	24 327	56 700	7 967	8 581	36 593
15 to 19 percent	170 767	122 732	18 313	104 419	70 727	5 122	28 570	48 035	6 840	6 837	31 242
20 to 24 percent	137 864	102 966	12 704	90 262	60 875	4 524	24 863	34 898	5 081	4 455	23 322
25 to 29 percent	89 540	67 555	8 399	59 156	39 920	3 213	16 023	21 985	3 208	3 295	14 232
30 to 34 percent	51 862	38 706	5 171	33 535	22 618	1 933	8 984	13 156	1 662	2 021	8 766
35 to 49 percent	61 235	44 074	6 629	37 445	25 054	2 034	10 357	17 161	2 386	2 545	11 145
50 percent or more	46 005	31 123	5 558	25 565	17 107	1 598	6 860	14 882	2 046	2 310	9 708
Not computed	4 893	2 698	625	2 073	1 309	178	586	2 195	227	335	1 534
Median	17.9	18.6	16.6	19.0	19.1	17.7	18.8	15.9	16.0	15.5	16.0
Less than $20,000	181 321	94 588	22 183	72 405	41 257	7 264	23 884	86 733	10 770	14 797	56 825
Less than 20 percent	68 188	32 300	8 487	23 813	11 974	2 860	8 979	35 888	4 236	5 876	24 056
20 to 24 percent	19 694	9 661	2 434	7 227	4 068	913	2 246	10 033	1 259	1 679	6 593
25 to 29 percent	15 923	7 696	1 885	5 811	3 165	603	2 043	8 227	1 165	1 551	5 131
30 to 34 percent	12 513	6 182	1 316	4 866	2 753	463	1 650	6 331	780	1 260	3 933
35 percent or more	60 355	36 190	7 466	28 724	18 030	2 282	8 412	24 165	3 103	4 096	15 671
Not computed	4 648	2 559	595	1 964	1 267	143	554	2 089	227	335	1 441
Median	25.1	27.6	24.7	28.6	31.4	23.8	26.1	23.2	24.1	24.0	22.8
$20,000 to $34,999	197 844	124 123	22 122	102 001	63 244	6 750	32 007	73 721	9 841	10 489	49 217
Less than 20 percent	101 845	55 674	12 729	42 945	25 431	3 534	13 980	46 171	6 125	7 213	30 174
20 to 24 percent	25 662	15 498	2 934	12 564	7 587	829	4 148	10 164	1 305	1 255	7 116
25 to 29 percent	23 026	15 903	2 290	13 613	8 418	855	4 340	7 123	1 003	968	4 743
30 to 34 percent	18 104	13 744	1 802	11 942	7 593	728	3 621	4 360	503	497	3 152
35 percent or more	29 174	23 292	2 367	20 925	14 207	804	5 914	5 882	905	556	4 011
Not computed	33	12	–	12	8	–	4	21	–	–	21
Median	19.4	22.1	17.2	23.2	24.1	19.1	22.4	15.6	15.7	14.2	16.1
$35,000 to $49,999	198 083	139 193	20 096	119 097	76 964	6 449	35 684	58 890	7 431	7 881	40 198
Less than 20 percent	110 252	67 706	12 880	54 826	33 339	3 689	17 798	42 546	5 052	5 999	29 028
20 to 24 percent	40 176	31 075	3 280	27 795	18 054	1 149	8 592	9 101	1 306	1 000	6 247
25 to 29 percent	26 185	21 883	1 898	19 985	13 579	885	5 521	4 302	588	563	2 926
30 to 34 percent	11 586	9 931	949	8 982	6 483	383	2 116	1 655	234	181	1 181
35 percent or more	9 851	8 572	1 079	7 493	5 493	343	1 657	1 279	251	138	809
Not computed	33	26	10	16	16	–	–	7	–	–	7
Median	18.5	20.3	16.4	20.8	21.4	17.7	20.0	14.7	15.7	13.4	14.8
$50,000 or more	346 532	281 523	38 175	243 348	175 919	11 059	56 370	65 009	11 888	8 611	39 168
Less than 20 percent	252 096	196 625	29 394	167 231	119 757	7 959	39 515	55 471	9 907	7 729	33 443
20 to 24 percent	52 332	46 732	4 056	42 676	31 166	1 633	9 877	5 600	1 211	521	3 366
25 to 29 percent	24 406	22 073	2 326	19 747	14 758	870	4 119	2 333	452	213	1 432
30 to 34 percent	9 659	8 849	1 104	7 745	5 789	359	1 597	810	145	83	500
35 percent or more	7 860	7 143	1 275	5 868	4 431	203	1 234	717	173	65	362
Not computed	179	101	20	81	18	35	28	78	–	–	65
Median	15.2	16.0	13.6	16.4	16.5	14.8	16.2	11.7	12.0	10.3	11.9
Specified renter-occupied housing units	**476 831**	**333 617**	**94 800**	**238 817**	**185 076**	**16 552**	**37 189**	**143 214**	**32 259**	**23 406**	**76 721**
HOUSEHOLD INCOME IN 1989 BY GROSS RENT AS A PERCENTAGE OF HOUSEHOLD INCOME IN 1989											
All income levels	476 831	333 617	94 800	238 817	185 076	16 552	37 189	143 214	32 259	23 406	76 721
Less than 10 percent	20 150	11 516	3 501	8 015	5 605	690	1 720	8 634	1 713	1 282	5 039
10 to 14 percent	58 327	38 837	10 356	28 481	21 683	1 969	4 829	19 490	4 124	3 139	10 724
15 to 19 percent	81 506	59 966	16 086	43 880	35 050	2 787	6 043	21 540	4 873	3 631	11 158
20 to 24 percent	73 263	55 272	14 472	40 800	33 056	2 675	5 069	17 991	4 786	2 935	8 758
25 to 29 percent	55 269	40 763	11 464	29 299	23 561	2 049	3 689	14 506	3 832	2 876	6 637
30 to 34 percent	36 981	26 998	7 378	19 620	15 626	1 401	2 593	9 983	2 495	1 938	4 731
35 to 49 percent	53 804	38 804	11 644	27 160	21 415	2 002	3 743	15 000	3 553	2 764	7 554
50 percent or more	64 253	45 624	15 688	29 936	22 643	2 182	5 111	18 629	4 920	2 919	9 238
Not computed	33 278	15 837	4 211	11 626	6 437	797	4 392	17 441	1 963	1 922	12 882
Median	24.2	24.4	25.4	24.1	24.1	24.5	23.8	23.7	24.6	24.6	22.9
Less than $10,000	96 704	54 981	22 474	32 507	21 010	4 215	7 282	41 723	9 316	8 776	20 957
Less than 20 percent	3 023	1 575	740	835	506	171	158	1 448	329	563	463
20 to 24 percent	4 665	2 382	1 214	1 168	696	299	173	2 283	600	746	734
25 to 29 percent	7 019	3 466	1 894	1 572	909	470	193	3 553	983	1 161	1 168
30 to 34 percent	5 786	2 611	1 390	1 221	592	321	308	3 175	722	975	1 313
35 percent or more	62 493	38 435	15 217	23 218	15 784	2 611	4 823	24 058	5 825	4 583	11 976
Not computed	13 718	6 512	2 019	4 493	2 523	343	1 627	7 206	857	748	5 303
Median	50.0+	50.0+	50.0+	50.0+	50.0+	49.6	50.0+	48.7	50.0+	38.6	50.0+
$10,000 to $19,999	109 724	69 999	22 544	47 455	34 254	3 875	9 326	39 725	8 587	5 967	22 369
Less than 20 percent	10 771	4 004	1 767	2 237	857	407	973	6 767	1 088	1 300	3 994
20 to 24 percent	13 104	6 315	2 665	3 650	1 849	642	1 159	6 789	1 396	1 071	3 939
25 to 29 percent	17 145	9 638	3 862	5 776	3 607	725	1 444	7 507	1 799	1 280	3 905
30 to 34 percent	16 643	11 177	3 610	7 567	5 472	673	1 422	5 466	1 390	806	2 811
35 percent or more	44 618	35 691	9 791	25 900	21 350	1 311	3 239	8 927	2 512	1 044	4 456
Not computed	7 443	3 174	849	2 325	1 119	117	1 089	4 269	402	466	3 264
Median	33.0	36.1	33.5	37.4	39.5	30.8	31.9	27.8	29.5	26.5	27.1
$20,000 to $34,999	145 520	105 784	27 429	78 355	62 272	4 623	11 460	39 736	8 722	5 736	22 082
Less than 20 percent	50 101	27 177	9 859	17 318	10 790	1 741	4 787	22 924	4 285	3 661	13 321
20 to 24 percent	38 653	30 738	7 913	22 825	18 925	1 367	2 533	7 915	2 548	987	3 636
25 to 29 percent	26 219	23 016	4 773	18 243	15 839	761	1 643	3 203	984	426	1 425
30 to 34 percent	13 248	11 932	2 035	9 897	8 793	338	766	1 316	383	157	593
35 percent or more	10 169	9 553	2 111	7 442	6 484	248	710	616	131	56	347
Not computed	7 130	3 368	738	2 630	1 441	168	1 021	3 762	391	449	2 760
Median	22.5	23.9	22.2	24.5	25.2	21.8	20.9	18.0	19.8	17.5	17.2
$35,000 or more	124 883	102 853	22 353	80 500	67 540	3 839	9 121	22 030	5 634	2 927	11 313
Less than 20 percent	96 088	77 563	17 577	59 986	50 185	3 127	6 674	18 525	5 008	2 528	9 143
20 to 24 percent	16 841	15 837	2 680	13 157	11 586	367	1 204	1 004	242	131	449
25 to 29 percent	4 886	4 643	935	3 708	3 206	93	409	243	66	9	139
30 to 34 percent	1 304	1 278	343	935	769	69	97	26	–	–	14
35 percent or more	777	749	213	536	440	14	82	28	5	–	13
Not computed	4 987	2 783	605	2 178	1 354	169	655	2 204	313	259	1 555
Median	15.5	16.2	15.5	16.4	16.7	15.2	14.8	12.3	12.6	11.9	11.9

TIPSII [UPF] GH213 CENSUS90 71580800 07/28/93 10:47 AM MACHINE: C DATA:CENSUS90*H2TIPSDA13. 07/15/93 19:28:06 TAPE: NONE FRAME: 106
TSF:CENSUS90*92. 07/27/93 11:53:14 UTF:CENSUS90*93. 07/27/93 11:53:14 META:CENSUS90*H2TABLES13. 07/27/93 12:25:49

Table 57. **Occupancy, Fuel, and Structural Characteristics of Housing Units With a Householder of Selected Racial Groups: 1990**

[Threshold is 50 persons. Data based on sample and subject to sampling variability, see text. For definitions of terms and meanings of symbols, see text]

State	American Indian	Eskimo	All Asian	Chinese	Filipino	Japanese	Asian Indian	Korean	Vietnamese
Occupied housing units	**5 208**	**66**	**18 584**	**3 759**	**1 435**	**1 973**	**3 782**	**3 405**	**1 660**
TENURE									
Owner-occupied housing units	2 764	20	8 960	2 048	767	904	1 925	1 394	813
Renter-occupied housing units	2 444	46	9 624	1 711	668	1 069	1 857	2 011	847
YEAR STRUCTURE BUILT									
Owner-occupied housing units	**2 764**	**20**	**8 960**	**2 048**	**767**	**904**	**1 925**	**1 394**	**813**
1989 to March 1990	165	–	501	134	27	56	100	67	27
1985 to 1988	445	–	2 107	533	152	233	551	326	110
1980 to 1984	423	11	1 915	463	232	129	433	375	108
1970 to 1979	757	2	2 493	523	207	212	518	352	241
1960 to 1969	364	–	1 217	246	101	154	224	167	184
1950 to 1959	302	7	431	101	9	73	72	67	71
1940 to 1949	80	–	175	5	15	32	23	27	55
1939 or earlier	228	–	121	43	24	15	4	13	17
Renter-occupied housing units	**2 444**	**46**	**9 624**	**1 711**	**668**	**1 069**	**1 857**	**2 011**	**847**
1989 to March 1990	59	–	354	23	36	77	35	90	59
1985 to 1988	409	–	1 846	366	98	363	438	370	44
1980 to 1984	269	16	1 496	226	82	218	325	345	40
1970 to 1979	639	13	2 775	502	195	203	601	612	168
1960 to 1969	494	–	1 774	343	127	102	298	312	315
1950 to 1959	209	–	711	157	41	56	97	141	92
1940 to 1949	181	11	414	63	72	40	41	89	56
1939 or earlier	184	6	254	31	17	10	22	52	73
BEDROOMS									
Owner-occupied housing units	**2 764**	**20**	**8 960**	**2 048**	**767**	**904**	**1 925**	**1 394**	**813**
None	–	–	29	6	–	–	14	–	9
1	99	–	582	91	25	37	120	133	110
2	581	11	1 588	463	102	128	228	263	146
3	1 565	9	3 794	791	399	408	680	571	397
4	433	–	2 378	572	182	312	696	305	123
5 or more	86	–	589	125	59	19	187	122	28
Renter-occupied housing units	**2 444**	**46**	**9 624**	**1 711**	**668**	**1 069**	**1 857**	**2 011**	**847**
None	66	–	602	182	38	19	85	162	46
1	442	20	3 364	792	251	263	675	789	225
2	1 083	16	3 897	497	246	350	749	794	451
3	710	10	1 459	202	111	302	297	241	118
4	101	–	260	31	10	121	51	25	7
5 or more	42	–	42	7	12	14	–	–	–
SOURCE OF WATER									
Public system or private company	3 992	59	18 124	3 730	1 332	1 917	3 710	3 317	1 593
Individual drilled well	969	7	381	21	64	49	72	74	56
Individual dug well	198	–	57	7	33	7	–	10	–
Some other source	49	–	22	1	6	–	–	4	11
SEWAGE DISPOSAL									
Public sewer	3 022	49	16 350	3 401	1 121	1 725	3 344	3 082	1 484
Septic tank or cesspool	2 112	17	2 094	349	296	243	438	287	146
Other means	74	–	140	9	18	5	–	36	30
KITCHEN FACILITIES									
Complete kitchen facilities	5 150	66	18 443	3 720	1 419	1 947	3 768	3 393	1 642
Lacking complete kitchen facilities	58	–	141	39	16	26	14	12	18
HOUSE HEATING FUEL									
Utility gas	2 392	28	11 609	2 538	874	1 173	2 358	2 062	1 086
Bottled, tank, or LP gas	820	12	618	88	43	53	67	194	43
Electricity	1 525	26	6 115	1 101	468	706	1 325	1 146	474
Fuel oil, kerosene, etc.	112	–	83	8	–	22	10	–	34
Coal or coke	–	–	–	–	–	–	–	–	–
Wood	340	–	66	15	26	8	8	–	6
Solar energy	–	–	–	–	–	–	–	–	–
Other fuel	6	–	11	–	11	–	–	–	–
No fuel used	13	–	82	9	13	11	14	3	17
VEHICLES AVAILABLE									
None	551	13	758	148	44	50	158	82	119
1	1 782	42	5 890	1 133	394	747	1 170	1 266	400
2	1 757	7	8 428	1 727	632	981	1 798	1 382	767
3	799	4	2 316	457	222	141	473	480	222
4	251	–	880	209	85	32	160	138	116
5 or more	68	–	312	85	58	22	23	57	36
YEAR HOUSEHOLDER MOVED INTO UNIT									
Owner-occupied housing units	**2 764**	**20**	**8 960**	**2 048**	**767**	**904**	**1 925**	**1 394**	**813**
1989 to March 1990	469	11	1 757	422	146	122	324	273	135
1985 to 1988	919	2	4 277	923	363	366	975	636	483
1980 to 1984	523	–	1 693	356	138	125	435	305	145
1970 to 1979	620	–	1 005	281	103	185	175	157	50
1960 to 1969	167	–	171	27	15	96	16	17	–
1959 or earlier	66	7	57	39	2	10	–	6	–
Renter-occupied housing units	**2 444**	**46**	**9 624**	**1 711**	**668**	**1 069**	**1 857**	**2 011**	**847**
1989 to March 1990	1 405	30	5 713	1 068	391	570	1 136	1 256	523
1985 to 1988	820	6	3 463	572	277	454	646	712	268
1980 to 1984	114	10	348	34	–	35	67	28	56
1970 to 1979	80	–	73	23	–	5	8	15	–
1960 to 1969	18	–	19	6	–	5	–	–	–
1959 or earlier	7	–	8	8	–	–	–	–	–
PLUMBING FACILITIES BY PERSONS PER ROOM									
Owner-occupied housing units	**2 764**	**20**	**8 960**	**2 048**	**767**	**904**	**1 925**	**1 394**	**813**
Lacking complete plumbing facilities	31	–	64	16	–	–	6	12	–
1.01 or more	19	–	30	7	–	–	–	12	–
Renter-occupied housing units	**2 444**	**46**	**9 624**	**1 711**	**668**	**1 069**	**1 857**	**2 011**	**847**
Lacking complete plumbing facilities	61	–	72	41	–	–	–	12	13
1.01 or more	7	–	49	24	–	–	–	12	13

TIPSII [UPF] GH213 CENSUS90 71580800 07/28/93 10:47 AM MACHINE: C DATA:CENSUS90*H2TIPSDA13. 07/15/93 19:28:06 TAPE: NONE FRAME: 107
TSF:CENSUS90*92. 07/27/93 11:53:14 UTF:CENSUS90*93. 07/27/93 11:53:14 META:CENSUS90*H2TABLES13. 07/27/93 12:25:49

Table 57. **Occupancy, Fuel, and Structural Characteristics of Housing Units With a Householder of Selected Racial Groups: 1990**—Con.

[Threshold is 50 persons. Data based on sample and subject to sampling variability, see text. For definitions of terms and meanings of symbols, see text]

State	Cambodian	Hmong	Laotian	Thai	All Pacific Islander	Hawaiian	Samoan	Guamanian
Occupied housing units	**305**	**58**	**845**	**413**	**537**	**226**	**69**	**182**
TENURE								
Owner-occupied housing units	144	42	325	215	240	153	–	66
Renter-occupied housing units	161	16	520	198	297	73	69	116
YEAR STRUCTURE BUILT								
Owner-occupied housing units	**144**	**42**	**325**	**215**	**240**	**153**	**–**	**66**
1989 to March 1990	6	2	12	21	20	16	–	4
1985 to 1988	19	–	25	76	79	50	–	23
1980 to 1984	25	11	13	33	24	13	–	5
1970 to 1979	55	29	180	55	72	41	–	22
1960 to 1969	39	–	64	12	18	18	–	–
1950 to 1959	–	–	29	–	–	–	–	–
1940 to 1949	–	–	–	18	11	5	–	6
1939 or earlier	–	–	2	–	16	10	–	6
Renter-occupied housing units	**161**	**16**	**520**	**198**	**297**	**73**	**69**	**116**
1989 to March 1990	7	–	–	6	7	7	–	–
1985 to 1988	–	–	47	25	62	4	34	24
1980 to 1984	–	–	53	38	55	10	29	8
1970 to 1979	56	8	223	63	75	43	–	18
1960 to 1969	65	8	82	53	28	–	–	11
1950 to 1959	19	–	78	13	30	–	–	30
1940 to 1949	10	–	12	–	27	9	3	15
1939 or earlier	4	–	25	–	13	–	3	10
BEDROOMS								
Owner-occupied housing units	**144**	**42**	**325**	**215**	**240**	**153**	**–**	**66**
None	–	–	–	–	–	–	–	–
1	9	–	25	10	19	19	–	–
2	12	22	86	76	24	9	–	15
3	68	2	155	97	142	84	–	37
4	36	18	47	32	50	36	–	14
5 or more	19	–	12	–	5	5	–	–
Renter-occupied housing units	**161**	**16**	**520**	**198**	**297**	**73**	**69**	**116**
None	–	–	15	25	4	4	–	–
1	27	8	118	53	67	20	24	–
2	119	8	343	87	130	27	45	42
3	6	–	44	27	76	22	–	54
4	9	–	–	6	20	–	–	20
5 or more	–	–	–	–	–	–	–	–
SOURCE OF WATER								
Public system or private company	305	58	838	388	474	199	59	162
Individual drilled well	–	–	7	25	63	27	10	20
Individual dug well	–	–	–	–	–	–	–	–
Some other source	–	–	–	–	–	–	–	–
SEWAGE DISPOSAL								
Public sewer	286	56	706	336	419	163	56	146
Septic tank or cesspool	19	2	105	77	118	63	13	36
Other means	–	–	34	–	–	–	–	–
KITCHEN FACILITIES								
Complete kitchen facilities	305	58	829	413	537	226	69	182
Lacking complete kitchen facilities	–	–	16	–	–	–	–	–
HOUSE HEATING FUEL								
Utility gas	182	45	511	206	289	114	29	109
Bottled, tank, or LP gas	–	–	40	62	62	33	5	24
Electricity	123	13	285	145	186	79	35	49
Fuel oil, kerosene, etc.	–	–	6	–	–	–	–	–
Coal or coke	–	–	–	–	–	–	–	–
Wood	–	–	3	–	–	–	–	–
Solar energy	–	–	–	–	–	–	–	–
Other fuel	–	–	–	–	–	–	–	–
No fuel used	–	–	–	–	–	–	–	–
VEHICLES AVAILABLE								
None	12	16	50	7	23	9	14	–
1	49	–	254	167	203	84	50	43
2	158	19	349	185	251	97	5	121
3	36	12	140	42	47	28	–	13
4	37	11	34	12	5	–	–	5
5 or more	13	–	18	–	8	8	–	–
YEAR HOUSEHOLDER MOVED INTO UNIT								
Owner-occupied housing units	**144**	**42**	**325**	**215**	**240**	**153**	**–**	**66**
1989 to March 1990	55	31	66	37	42	18	–	9
1985 to 1988	59	–	205	106	102	66	–	30
1980 to 1984	25	11	54	42	42	37	–	5
1970 to 1979	5	–	–	30	40	18	–	22
1960 to 1969	–	–	–	–	14	14	–	–
1959 or earlier	–	–	–	–	–	–	–	–
Renter-occupied housing units	**161**	**16**	**520**	**198**	**297**	**73**	**69**	**116**
1989 to March 1990	63	8	211	131	201	50	42	86
1985 to 1988	64	8	230	61	87	23	18	30
1980 to 1984	26	–	63	–	9	–	9	–
1970 to 1979	–	–	16	6	–	–	–	–
1960 to 1969	8	–	–	–	–	–	–	–
1959 or earlier	–	–	–	–	–	–	–	–
PLUMBING FACILITIES BY PERSONS PER ROOM								
Owner-occupied housing units	**144**	**42**	**325**	**215**	**240**	**153**	**–**	**66**
Lacking complete plumbing facilities	–	11	9	10	–	–	–	–
1.01 or more	–	11	–	–	–	–	–	–
Renter-occupied housing units	**161**	**16**	**520**	**198**	**297**	**73**	**69**	**116**
Lacking complete plumbing facilities	–	–	–	–	–	–	–	–
1.01 or more	–	–	–	–	–	–	–	–

TIPSII [UPF] GH213 CENSUS90 71580800 07/28/93 10:47 AM MACHINE: C DATA:CENSUS90*H2TIPSDA13. 07/15/93 19:28:06 TAPE: NONE FRAME: 108
TSF:CENSUS90*92. 07/27/93 11:53:14 UTF:CENSUS90*93. 07/27/93 11:53:14 META:CENSUS90*H2TABLES13. 07/27/93 12:25:49

Table 58. Social and Financial Characteristics of Housing Units With a Householder of Selected Racial Groups: 1990

[Threshold is 50 persons. Data based on sample and subject to sampling variability, see text. For definitions of terms and meanings of symbols, see text]

State	American Indian	Eskimo	All Asian	Chinese	Filipino	Japanese	Asian Indian	Korean	Vietnamese
Occupied housing units	**5 208**	**66**	**18 584**	**3 759**	**1 435**	**1 973**	**3 782**	**3 405**	**1 660**
HOUSEHOLDER 65 YEARS AND OVER									
Occupied housing units	**437**	**11**	**502**	**158**	**63**	**98**	**34**	**67**	**30**
Owner occupied	294	11	289	112	49	87	11	22	6
1-person households	208	11	92	18	9	28	9	18	–
Built 1939 or earlier	84	–	24	7	11	6	–	–	–
Mean household income in 1989 (dollars)	13 875	34 000	26 527	27 497	34 660	27 246	19 851	23 013	20 121
Female householder, no husband present	224	11	96	17	9	46	9	10	–
Lacking complete plumbing facilities	17	–	–	–	–	–	–	–	–
No vehicle available	135	–	42	17	2	–	–	12	6
No telephone in unit	61	–	32	6	–	–	–	6	–
1-person households	15	–	6	–	–	–	–	6	–
HOUSEHOLDS BELOW POVERTY LEVEL									
Owner-occupied housing units	**351**	**2**	**455**	**123**	**34**	**52**	**65**	**83**	**35**
Married-couple families	89	–	251	83	29	–	56	37	23
With own children under 18 years	34	–	207	62	24	–	53	22	23
Families with female householder	103	–	88	8	5	13	9	34	–
With own children under 18 years	51	–	80	–	5	13	9	34	–
Householder worked in 1989	130	2	248	80	10	28	36	34	30
With public assistance income	90	–	26	6	–	7	–	–	9
With Social Security income	144	–	33	6	9	–	9	–	–
Built 1939 or earlier	39	–	9	–	9	–	–	–	–
Lacking complete plumbing facilities	12	–	6	–	–	–	6	–	–
No vehicle available	80	2	19	9	–	–	3	7	–
No telephone in unit	80	–	13	9	–	–	–	–	–
1.01 or more persons per room	51	–	86	21	–	–	30	17	9
Renter-occupied housing units	**602**	**20**	**2 010**	**436**	**116**	**90**	**312**	**488**	**248**
Married-couple families	135	6	993	233	38	–	176	242	133
With own children under 18 years	90	6	662	103	24	–	141	171	107
Families with female householder	235	–	214	19	20	5	–	69	58
With own children under 18 years	186	–	143	13	13	–	–	57	37
Householder worked in 1989	351	10	1 178	268	75	45	195	287	140
With public assistance income	175	10	163	19	–	–	–	31	65
With Social Security income	123	–	54	8	6	5	–	21	6
Built 1939 or earlier	58	–	73	10	4	–	12	21	6
Lacking complete plumbing facilities	21	–	60	35	–	–	–	12	13
No vehicle available	262	–	376	89	29	28	67	21	60
No telephone in unit	282	–	155	12	29	–	10	–	49
1.01 or more persons per room	63	–	597	134	12	4	100	154	116
MEDIAN HOUSEHOLD INCOME IN 1989									
Occupied housing units (dollars)	**24 956**	**11 563**	**33 316**	**33 305**	**37 136**	**41 276**	**38 349**	**27 320**	**31 680**
Owner occupied (dollars)	32 135	32 727	44 712	46 212	52 310	38 810	54 490	40 194	39 080
Renter occupied (dollars)	19 478	10 313	24 308	21 125	27 981	42 087	26 060	20 484	23 516
Specified owner-occupied housing units	**1 759**	**13**	**7 910**	**1 870**	**678**	**771**	**1 715**	**1 181**	**716**
MORTGAGE STATUS AND SELECTED MONTHLY OWNER COSTS									
With a mortgage	1 432	2	7 304	1 655	636	663	1 650	1 107	676
Less than $200	20	–	38	–	–	7	–	13	9
$200 to $299	45	2	117	4	27	34	19	22	9
$300 to $399	133	–	157	40	7	33	3	31	25
$400 to $499	203	–	325	54	30	67	49	48	63
$500 to $599	193	–	524	113	58	44	72	68	90
$600 to $699	159	–	679	131	78	78	138	121	69
$700 to $799	146	–	868	178	25	35	166	83	152
$800 to $899	162	–	906	220	102	40	183	118	60
$900 to $999	95	–	854	257	97	55	175	110	60
$1,000 to $1,249	149	–	1 213	311	67	135	320	187	103
$1,250 to $1,499	53	–	680	144	78	82	210	105	19
$1,500 to $1,999	48	–	497	103	44	38	144	99	6
$2,000 or more	26	–	446	100	23	15	171	102	11
Median (dollars)	679	275	904	934	890	877	1 016	946	762
Mean (dollars)	751	271	1 045	1 045	973	912	1 234	1 134	804
Not mortgaged	327	11	606	215	42	108	65	74	40
Less than $100	38	–	27	–	11	6	10	–	–
$100 to $199	154	11	202	34	15	65	10	25	34
$200 to $299	90	–	185	58	9	24	38	40	–
$300 to $399	30	–	83	55	7	8	7	–	6
$400 to $499	15	–	71	59	–	–	–	–	–
$500 or more	–	–	38	9	–	5	–	9	–
Median (dollars)	182	125	242	319	133	171	237	222	179
Mean (dollars)	196	113	276	323	153	223	227	263	211
Specified renter-occupied housing units	**2 329**	**46**	**9 616**	**1 711**	**668**	**1 063**	**1 857**	**2 011**	**845**
GROSS RENT									
Less than $100	36	–	27	–	–	–	–	–	–
$100 to $149	63	–	68	20	5	–	9	21	11
$150 to $199	99	–	118	25	27	–	17	30	11
$200 to $249	98	–	242	71	27	20	2	63	31
$250 to $299	187	–	256	89	17	34	29	38	4
$300 to $349	162	9	441	87	39	24	74	84	45
$350 to $399	191	4	766	89	110	17	154	108	108
$400 to $449	224	6	1 189	282	56	48	269	156	141
$450 to $499	287	11	1 672	317	82	131	329	264	179
$500 to $549	201	–	1 293	169	81	101	312	269	141
$550 to $599	237	–	1 058	184	57	130	164	325	102
$600 to $649	223	–	675	111	47	93	118	218	34
$650 to $699	82	–	505	107	37	53	128	149	13
$700 to $749	45	–	255	46	–	18	75	94	–
$750 to $999	59	–	539	44	27	128	111	161	20
$1,000 or more	30	6	363	25	13	261	42	17	5
No cash rent	105	10	149	45	43	5	24	14	–
Median (dollars)	458	421	499	482	468	613	505	544	470
Mean (dollars)	456	513	530	489	475	734	534	540	473

TIPSII [UPF] GH213 CENSUS90 71580800 07/28/93 10:47 AM MACHINE: C DATA:CENSUS90*H2TIPSDA13. 07/15/93 19:28:06 TAPE: NONE FRAME: 109
TSF:CENSUS90*92. 07/27/93 11:53:14 UTF:CENSUS90*93. 07/27/93 11:53:14 META:CENSUS90*H2TABLES13. 07/27/93 12:25:49

Table 58. **Social and Financial Characteristics of Housing Units With a Householder of Selected Racial Groups: 1990** —Con.

[Threshold is 50 persons. Data based on sample and subject to sampling variability, see text. For definitions of terms and meanings of symbols, see text]

State	Cambodian	Hmong	Laotian	Thai	All Pacific Islander	Hawaiian	Samoan	Guamanian
Occupied housing units	**305**	**58**	**845**	**413**	**537**	**226**	**69**	**182**
HOUSEHOLDER 65 YEARS AND OVER								
Occupied housing units	**12**	**–**	**8**	**–**	**9**	**4**	**–**	**5**
Owner occupied	–	–	–	–	–	–	–	–
1-person households	–	–	–	–	9	4	–	5
Built 1939 or earlier	–	–	–	–	–	–	–	–
Mean household income in 1989 (dollars)	14 063	–	17 600	–	5 182	6 260	–	4 320
Female householder, no husband present	5	–	–	–	5	–	–	5
Lacking complete plumbing facilities	–	–	–	–	–	–	–	–
No vehicle available	5	–	–	–	–	–	–	–
No telephone in unit	12	–	8	–	5	–	–	5
1-person households	–	–	–	–	5	–	–	5
HOUSEHOLDS BELOW POVERTY LEVEL								
Owner-occupied housing units	**18**	**–**	**5**	**29**	**13**	**7**	**–**	**6**
Married-couple families	13	–	5	–	7	7	–	–
With own children under 18 years	13	–	5	–	–	–	–	–
Families with female householder	–	–	–	17	6	–	–	6
With own children under 18 years	–	–	–	17	6	–	–	6
Householder worked in 1989	18	–	5	7	7	7	–	–
With public assistance income	–	–	–	–	6	–	–	6
With Social Security income	–	–	–	–	–	–	–	–
Built 1939 or earlier	–	–	–	–	–	–	–	–
Lacking complete plumbing facilities	–	–	–	–	–	–	–	–
No vehicle available	–	–	–	–	–	–	–	–
No telephone in unit	–	–	–	–	–	–	–	–
1.01 or more persons per room	–	–	5	–	–	–	–	–
Renter-occupied housing units	**54**	**–**	**66**	**72**	**23**	**–**	**18**	**5**
Married-couple families	45	–	58	22	18	–	18	–
With own children under 18 years	45	–	44	5	18	–	18	–
Families with female householder	5	–	8	13	–	–	–	–
With own children under 18 years	–	–	8	–	–	–	–	–
Householder worked in 1989	43	–	29	31	18	–	18	–
With public assistance income	5	–	22	5	–	–	–	–
With Social Security income	–	–	8	–	5	–	–	5
Built 1939 or earlier	4	–	–	–	–	–	–	–
Lacking complete plumbing facilities	–	–	–	–	–	–	–	–
No vehicle available	5	–	22	–	–	–	–	–
No telephone in unit	9	–	14	20	5	–	–	5
1.01 or more persons per room	33	–	31	5	–	–	–	–
MEDIAN HOUSEHOLD INCOME IN 1989								
Occupied housing units (dollars)	**25 202**	**32 188**	**28 059**	**25 099**	**27 480**	**33 672**	**21 181**	**31 111**
Owner occupied (dollars)	33 750	27 273	40 040	41 161	36 212	40 114	–	36 250
Renter occupied (dollars)	20 590	38 750	23 750	15 833	25 125	26 369	21 181	26 389
Specified owner-occupied housing units	**138**	**42**	**273**	**164**	**174**	**92**	**–**	**61**
MORTGAGE STATUS AND SELECTED MONTHLY OWNER COSTS								
With a mortgage	133	42	253	130	153	77	–	61
Less than $200	–	–	–	–	–	–	–	–
$200 to $299	–	–	–	2	5	–	–	5
$300 to $399	8	–	–	8	14	14	–	–
$400 to $499	–	–	4	–	6	–	–	6
$500 to $599	12	11	25	–	22	–	–	22
$600 to $699	22	–	13	10	13	5	–	2
$700 to $799	31	2	126	18	15	10	–	5
$800 to $899	37	–	52	32	27	9	–	9
$900 to $999	10	18	12	40	4	–	–	4
$1,000 to $1,249	–	–	21	6	13	5	–	8
$1,250 to $1,499	–	11	–	–	19	19	–	–
$1,500 to $1,999	13	–	–	6	7	7	–	–
$2,000 or more	–	–	–	8	8	8	–	–
Median (dollars)	782	950	747	875	804	1 025	–	594
Mean (dollars)	809	919	769	947	904	1 107	–	691
Not mortgaged	5	–	20	34	21	15	–	–
Less than $100	–	–	–	–	–	–	–	–
$100 to $199	5	–	14	–	8	8	–	–
$200 to $299	–	–	6	10	13	7	–	–
$300 to $399	–	–	–	–	–	–	–	–
$400 to $499	–	–	–	12	–	–	–	–
$500 or more	–	–	–	12	–	–	–	–
Median (dollars)	175	–	136	429	210	197	–	–
Mean (dollars)	153	–	166	518	193	190	–	–
Specified renter-occupied housing units	**161**	**16**	**520**	**198**	**297**	**73**	**69**	**116**
GROSS RENT								
Less than $100	6	–	–	–	–	–	–	–
$100 to $149	–	–	–	–	–	–	–	–
$150 to $199	–	–	8	–	–	–	–	–
$200 to $249	–	–	19	–	–	–	–	–
$250 to $299	4	–	13	19	41	–	33	8
$300 to $349	–	–	54	18	30	9	2	5
$350 to $399	37	–	105	–	28	18	3	7
$400 to $449	36	–	116	20	37	28	–	–
$450 to $499	38	8	119	62	22	–	22	–
$500 to $549	14	–	59	54	31	5	9	9
$550 to $599	17	8	18	–	14	9	–	5
$600 to $649	9	–	–	–	19	–	–	11
$650 to $699	–	–	6	–	–	–	–	–
$700 to $749	–	–	3	–	15	–	–	15
$750 to $999	–	–	–	25	–	–	–	–
$1,000 or more	–	–	–	–	–	–	–	–
No cash rent	–	–	–	–	60	4	–	56
Median (dollars)	445	525	422	487	435	423	344	560
Mean (dollars)	437	521	418	508	444	428	369	533

TIPSII [UPF] GH213 CENSUS90 71580800 07/28/93 10:47 AM MACHINE: C DATA:CENSUS90*H2TIPSDA13. 07/15/93 19:28:06 TAPE: NONE FRAME: 110
TSF:CENSUS90*92. 07/27/93 11:53:14 UTF:CENSUS90*93. 07/27/93 11:53:14 META:CENSUS90*H2TABLES13. 07/27/93 12:25:49

Table 59. Household Income Characteristics of Housing Units With a Householder of Selected Racial Groups: 1990

[Threshold is 50 persons. Data based on sample and subject to sampling variability, see text. For definitions of terms and meanings of symbols, see text]

State	American Indian	Eskimo	All Asian	Chinese	Filipino	Japanese	Asian Indian	Korean	Vietnamese
Specified owner-occupied housing units	**1 759**	**13**	**7 910**	**1 870**	**678**	**771**	**1 715**	**1 181**	**716**
HOUSEHOLD INCOME IN 1989 BY SELECTED MONTHLY OWNER COSTS AS A PERCENTAGE OF HOUSEHOLD INCOME IN 1989									
All income levels	1 759	13	7 910	1 870	678	771	1 715	1 181	716
Less than 10 percent	227	11	811	208	83	118	161	125	60
10 to 14 percent	252	–	1 031	218	106	93	277	99	114
15 to 19 percent	368	–	1 329	235	156	176	324	176	133
20 to 24 percent	230	–	1 332	309	119	143	325	155	110
25 to 29 percent	208	–	1 013	305	84	74	176	132	94
30 to 34 percent	147	–	647	151	38	15	153	106	93
35 to 49 percent	199	–	915	199	31	66	209	214	64
50 percent or more	119	2	734	216	54	75	90	150	43
Not computed	9	–	98	29	7	11	–	24	5
Median	20.6	10.0–	22.8	24.2	19.7	19.8	21.5	25.9	22.2
Less than $20,000	395	2	870	218	70	164	65	185	79
Less than 20 percent	91	–	81	8	10	47	–	8	8
20 to 24 percent	32	–	20	6	–	4	–	10	–
25 to 29 percent	49	–	34	–	7	6	–	7	12
30 to 34 percent	28	–	9	–	–	–	–	–	9
35 percent or more	186	2	631	178	46	96	65	136	45
Not computed	9	–	95	26	7	11	–	24	5
Median	33.8	50.0+	50.0+	50.0+	50.0+	45.0	50.0+	49.4	45.7
$20,000 to $34,999	460	11	1 723	383	98	150	287	306	190
Less than 20 percent	178	11	291	45	23	60	17	86	37
20 to 24 percent	47	–	175	35	21	27	12	25	27
25 to 29 percent	91	–	280	71	6	22	81	18	20
30 to 34 percent	63	–	239	45	16	–	47	25	49
35 percent or more	81	–	738	187	32	41	130	152	57
Not computed	–	–	–	–	–	–	–	–	–
Median	25.3	10.0–	32.4	34.5	29.2	22.8	33.6	34.8	31.1
$35,000 to $49,999	445	–	1 746	425	143	109	340	234	220
Less than 20 percent	222	–	572	147	67	64	55	56	71
20 to 24 percent	91	–	432	89	31	23	102	53	52
25 to 29 percent	61	–	355	98	36	18	53	35	62
30 to 34 percent	33	–	222	41	2	–	77	52	35
35 percent or more	38	–	165	50	7	4	53	38	–
Not computed	–	–	–	–	–	–	–	–	–
Median	20.0	–	23.5	23.7	20.7	16.8	26.2	26.1	23.8
$50,000 or more	459	–	3 571	844	367	348	1 023	456	227
Less than 20 percent	356	–	2 227	461	245	216	690	250	191
20 to 24 percent	60	–	705	179	67	89	211	67	31
25 to 29 percent	7	–	344	136	35	28	42	72	–
30 to 34 percent	23	–	177	65	20	15	29	29	–
35 percent or more	13	–	115	–	–	–	51	38	5
Not computed	–	–	3	3	–	–	–	–	–
Median	15.4	–	17.6	18.7	17.5	18.3	16.8	18.9	15.0
Specified renter-occupied housing units	**2 329**	**46**	**9 616**	**1 711**	**668**	**1 063**	**1 857**	**2 011**	**845**
HOUSEHOLD INCOME IN 1989 BY GROSS RENT AS A PERCENTAGE OF HOUSEHOLD INCOME IN 1989									
All income levels	2 329	46	9 616	1 711	668	1 063	1 857	2 011	845
Less than 10 percent	94	–	428	96	59	75	104	23	10
10 to 14 percent	198	–	1 300	154	132	174	301	162	164
15 to 19 percent	316	–	1 635	201	130	314	288	330	134
20 to 24 percent	362	9	1 221	260	68	126	250	228	103
25 to 29 percent	261	–	854	176	82	75	158	126	85
30 to 34 percent	145	–	762	118	30	90	135	203	64
35 to 49 percent	357	10	1 298	253	23	91	218	439	105
50 percent or more	453	17	1 516	338	80	78	297	372	166
Not computed	143	10	602	115	64	40	106	128	14
Median	27.4	48.3	24.7	27.5	19.3	19.2	23.6	31.8	25.3
Less than $10,000	569	21	1 853	420	112	104	304	433	199
Less than 20 percent	15	–	5	–	5	–	–	–	–
20 to 24 percent	12	–	–	–	–	–	–	–	–
25 to 29 percent	22	–	54	18	–	–	–	16	12
30 to 34 percent	30	–	36	–	–	11	9	11	–
35 percent or more	438	11	1 263	308	75	58	213	292	173
Not computed	52	10	495	94	32	35	82	114	14
Median	50.0+	50.0+	50.0+	50.0+	50.0+	50.0+	50.0+	50.0+	50.0+
$10,000 to $19,999	608	16	1 944	368	94	139	352	540	147
Less than 20 percent	68	–	39	–	11	6	8	5	–
20 to 24 percent	53	–	87	27	7	21	–	6	13
25 to 29 percent	83	–	139	50	23	2	14	6	–
30 to 34 percent	83	–	361	35	20	43	65	82	41
35 percent or more	274	16	1 277	248	18	67	252	436	93
Not computed	47	–	41	8	15	–	13	5	–
Median	34.6	46.7	41.5	39.9	29.7	34.7	43.8	44.5	39.4
$20,000 to $34,999	750	9	2 778	515	234	118	564	522	272
Less than 20 percent	199	–	813	132	127	34	171	62	93
20 to 24 percent	240	9	818	165	29	39	170	173	83
25 to 29 percent	156	–	555	101	52	5	131	93	73
30 to 34 percent	32	–	313	83	7	6	50	102	23
35 percent or more	92	–	245	29	10	34	42	83	–
Not computed	31	–	34	5	9	–	–	9	–
Median	23.3	22.5	23.4	23.7	19.1	23.2	23.3	26.2	22.6
$35,000 or more	402	–	3 041	408	228	702	637	516	227
Less than 20 percent	326	–	2 506	319	178	523	514	448	215
20 to 24 percent	57	–	316	68	32	66	80	49	7
25 to 29 percent	–	–	106	7	7	68	13	11	–
30 to 34 percent	–	–	52	–	3	30	11	8	–
35 percent or more	6	–	29	6	–	10	8	–	5
Not computed	13	–	32	8	8	5	11	–	–
Median	14.9	–	15.0	14.7	13.7	16.8	14.1	16.5	13.8

TIPSII [UPF] GH213 CENSUS90 71580800 07/28/93 10:47 AM MACHINE: C DATA:CENSUS90*H2TIPSDA13. 07/15/93 19:28:06 TAPE: NONE FRAME: 111
TSF:CENSUS90*92. 07/27/93 11:53:14 UTF:CENSUS90*93. 07/27/93 11:53:14 META:CENSUS90*H2TABLES13. 07/27/93 12:25:49

Table 59. **Household Income Characteristics of Housing Units With a Householder of Selected Racial Groups: 1990—** Con.

[Threshold is 50 persons. Data based on sample and subject to sampling variability, see text. For definitions of terms and meanings of symbols, see text]

State	Cambodian	Hmong	Laotian	Thai	All Pacific Islander	Hawaiian	Samoan	Guamanian
Specified owner-occupied housing units	**138**	**42**	**273**	**164**	**174**	**92**	**–**	**61**
HOUSEHOLD INCOME IN 1989 BY SELECTED MONTHLY OWNER COSTS AS A PERCENTAGE OF HOUSEHOLD INCOME IN 1989								
All income levels	138	42	273	164	174	92	–	61
Less than 10 percent	5	–	22	12	8	8	–	–
10 to 14 percent	31	–	20	36	24	10	–	14
15 to 19 percent	–	2	88	18	35	30	–	5
20 to 24 percent	19	11	29	12	16	5	–	11
25 to 29 percent	24	–	43	25	40	15	–	25
30 to 34 percent	7	18	20	6	6	–	–	–
35 to 49 percent	28	–	29	14	15	–	–	–
50 percent or more	24	11	22	19	30	24	–	6
Not computed	–	–	–	22	–	–	–	–
Median	27.9	32.2	21.1	22.1	25.5	19.7	–	25.1
Less than $20,000	24	–	17	41	28	16	–	6
Less than 20 percent	–	–	–	–	–	–	–	–
20 to 24 percent	–	–	–	–	–	–	–	–
25 to 29 percent	–	–	–	–	–	–	–	–
30 to 34 percent	–	–	–	–	6	–	–	–
35 percent or more	24	–	17	19	22	16	–	6
Not computed	–	–	–	22	–	–	–	–
Median	50.0+	–	50.0+	50.0+	50.0+	50.0+	–	50.0+
$20,000 to $34,999	60	40	87	20	41	11	–	15
Less than 20 percent	8	–	13	2	9	9	–	–
20 to 24 percent	–	11	8	–	7	–	–	7
25 to 29 percent	17	–	19	4	10	2	–	8
30 to 34 percent	7	18	13	–	–	–	–	–
35 percent or more	28	11	34	14	15	–	–	–
Not computed	–	–	–	–	–	–	–	–
Median	33.6	32.5	31.3	37.0	27.2	18.1	–	25.3
$35,000 to $49,999	30	2	104	35	47	29	–	18
Less than 20 percent	17	2	52	8	18	13	–	5
20 to 24 percent	13	–	21	6	4	–	–	4
25 to 29 percent	–	–	24	21	17	8	–	9
30 to 34 percent	–	–	7	–	–	–	–	–
35 percent or more	–	–	–	–	8	8	–	–
Not computed	–	–	–	–	–	–	–	–
Median	14.2	17.5	20.0	25.8	25.4	25.9	–	25.0
$50,000 or more	24	–	65	68	58	36	–	22
Less than 20 percent	11	–	65	56	40	26	–	14
20 to 24 percent	6	–	–	6	5	5	–	–
25 to 29 percent	7	–	–	–	13	5	–	8
30 to 34 percent	–	–	–	6	–	–	–	–
35 percent or more	–	–	–	–	–	–	–	–
Not computed	–	–	–	–	–	–	–	–
Median	20.8	–	16.5	14.2	17.9	18.1	–	17.0
Specified renter-occupied housing units	**161**	**16**	**520**	**198**	**297**	**73**	**69**	**116**
HOUSEHOLD INCOME IN 1989 BY GROSS RENT AS A PERCENTAGE OF HOUSEHOLD INCOME IN 1989								
All income levels	161	16	520	198	297	73	69	116
Less than 10 percent	18	–	25	–	–	–	–	–
10 to 14 percent	–	–	85	6	35	13	14	8
15 to 19 percent	33	16	100	35	26	8	7	11
20 to 24 percent	15	–	106	–	98	43	14	24
25 to 29 percent	33	–	53	18	35	–	14	7
30 to 34 percent	17	–	66	27	30	5	20	5
35 to 49 percent	9	–	52	32	–	–	–	–
50 percent or more	30	–	10	39	13	–	–	5
Not computed	6	–	23	41	60	4	–	56
Median	26.7	17.5	21.8	33.6	22.9	21.6	24.8	22.3
Less than $10,000	19	–	55	87	27	4	18	5
Less than 20 percent	–	–	–	–	–	–	–	–
20 to 24 percent	–	–	–	–	–	–	–	–
25 to 29 percent	–	–	8	–	–	–	–	–
30 to 34 percent	–	–	–	–	18	–	18	–
35 percent or more	13	–	24	46	5	–	–	5
Not computed	6	–	23	41	4	4	–	–
Median	50.0+	–	45.7	50.0+	33.2	–	32.5	50.0+
$10,000 to $19,999	53	–	109	38	69	14	8	25
Less than 20 percent	–	–	9	–	–	–	–	–
20 to 24 percent	–	–	13	–	12	9	3	–
25 to 29 percent	10	–	14	18	24	–	3	7
30 to 34 percent	17	–	38	20	7	5	2	–
35 percent or more	26	–	35	–	8	–	–	–
Not computed	–	–	–	–	18	–	–	18
Median	34.9	–	32.4	30.2	27.8	23.9	26.7	27.5
$20,000 to $34,999	65	8	253	67	156	55	34	50
Less than 20 percent	27	8	98	35	41	21	12	8
20 to 24 percent	15	–	93	–	71	34	11	9
25 to 29 percent	23	–	31	–	11	–	11	–
30 to 34 percent	–	–	28	7	5	–	–	5
35 percent or more	–	–	3	25	–	–	–	–
Not computed	–	–	–	–	28	–	–	28
Median	21.8	17.5	21.5	19.7	21.6	21.0	22.3	21.7
$35,000 or more	24	8	103	6	45	–	9	36
Less than 20 percent	24	8	103	6	20	–	9	11
20 to 24 percent	–	–	–	–	15	–	–	15
25 to 29 percent	–	–	–	–	–	–	–	–
30 to 34 percent	–	–	–	–	–	–	–	–
35 percent or more	–	–	–	–	–	–	–	–
Not computed	–	–	–	–	10	–	–	10
Median	10.0–	17.5	12.1	17.5	18.9	–	12.5	20.7

TIPSII [UPF] GH213 CENSUS90 71580800 07/28/93 10:47 AM MACHINE: C DATA:CENSUS90*H2TIPSDA13. 07/15/93 19:28:06 TAPE: NONE FRAME: 112
TSF:CENSUS90*92. 07/27/93 11:53:14 UTF:CENSUS90*93. 07/27/93 11:53:14 META:CENSUS90*H2TABLES13. 07/27/93 12:25:49

Table 60. **Occupancy, Fuel, and Structural Characteristics of Housing Units With a Householder of Hispanic Origin by Type: 1990**

[Householders of Hispanic origin may be of any race. Threshold is 50 persons. Data based on sample and subject to sampling variability, see text. For definitions of terms and meanings of symbols, see text]

State	Mexican	Puerto Rican	Cuban	Other Hispanic	Dominican (Dominican Republic)	Central American	Costa Rican	Guatemalan	Honduran	Nicaraguan
Occupied housing units	**9 970**	**4 808**	**2 799**	**9 661**	**320**	**1 763**	**147**	**208**	**221**	**154**
TENURE										
Owner-occupied housing units	2 774	2 083	1 654	4 415	148	512	103	55	53	40
Renter-occupied housing units	7 196	2 725	1 145	5 246	172	1 251	44	153	168	114
YEAR STRUCTURE BUILT										
Owner-occupied housing units	**2 774**	**2 083**	**1 654**	**4 415**	**148**	**512**	**103**	**55**	**53**	**40**
1989 to March 1990	144	172	55	194	–	26	–	5	–	–
1985 to 1988	582	611	395	960	17	147	46	19	6	9
1980 to 1984	527	345	339	734	65	57	13	7	8	9
1970 to 1979	690	402	361	1 090	7	126	17	16	15	15
1960 to 1969	414	294	235	668	43	93	11	–	16	2
1950 to 1959	180	166	181	350	–	58	16	8	8	–
1940 to 1949	90	32	11	182	5	–	–	–	–	–
1939 or earlier	147	61	77	237	11	5	–	–	–	5
Renter-occupied housing units	**7 196**	**2 725**	**1 145**	**5 246**	**172**	**1 251**	**44**	**153**	**168**	**114**
1989 to March 1990	172	51	50	85	–	51	–	–	7	–
1985 to 1988	913	489	209	762	49	133	26	5	30	23
1980 to 1984	964	522	130	781	6	166	–	25	19	44
1970 to 1979	1 884	685	279	1 442	46	347	13	57	51	22
1960 to 1969	1 727	435	202	1 022	16	299	–	39	14	21
1950 to 1959	757	256	147	606	55	102	5	11	20	4
1940 to 1949	415	151	78	267	–	88	–	13	25	–
1939 or earlier	364	136	50	281	–	65	–	3	2	–
BEDROOMS										
Owner-occupied housing units	**2 774**	**2 083**	**1 654**	**4 415**	**148**	**512**	**103**	**55**	**53**	**40**
None	–	–	–	15	–	–	–	–	–	–
1	92	60	26	274	9	35	–	24	–	4
2	640	317	158	685	9	49	–	14	–	2
3	1 518	1 216	855	2 385	92	291	66	17	53	24
4	460	441	420	822	34	97	37	–	–	10
5 or more	64	49	195	234	4	40	–	–	–	–
Renter-occupied housing units	**7 196**	**2 725**	**1 145**	**5 246**	**172**	**1 251**	**44**	**153**	**168**	**114**
None	129	111	84	287	–	58	–	6	–	–
1	1 775	762	366	1 662	68	401	14	44	65	29
2	3 540	998	426	2 094	72	490	30	50	67	49
3	1 508	625	204	1 021	32	279	–	53	36	29
4	205	229	47	173	–	23	–	–	–	7
5 or more	39	–	18	9	–	–	–	–	–	–
SOURCE OF WATER										
Public system or private company	8 990	4 587	2 683	9 039	320	1 701	147	199	214	136
Individual drilled well	773	179	102	475	–	45	–	–	7	18
Individual dug well	190	32	14	113	–	12	–	4	–	–
Some other source	17	10	–	34	–	5	–	5	–	–
SEWAGE DISPOSAL										
Public sewer	7 887	4 025	2 247	7 877	305	1 558	108	186	214	129
Septic tank or cesspool	1 938	776	546	1 660	15	187	39	14	7	18
Other means	145	7	6	124	–	18	–	8	–	7
KITCHEN FACILITIES										
Complete kitchen facilities	9 900	4 793	2 792	9 585	320	1 759	147	208	221	154
Lacking complete kitchen facilities	70	15	7	76	–	4	–	–	–	–
HOUSE HEATING FUEL										
Utility gas	4 988	2 798	1 913	5 755	226	1 106	114	114	164	73
Bottled, tank, or LP gas	925	174	129	597	10	71	2	2	7	13
Electricity	3 751	1 777	719	3 124	78	558	31	84	42	56
Fuel oil, kerosene, etc.	140	39	4	44	6	5	–	–	–	5
Coal or coke	–	–	–	–	–	–	–	–	–	–
Wood	118	3	19	106	–	–	–	–	–	–
Solar energy	–	8	–	–	–	–	–	–	–	–
Other fuel	7	–	–	23	–	15	–	8	–	7
No fuel used	41	9	15	12	–	8	–	–	8	–
VEHICLES AVAILABLE										
None	1 058	348	212	801	10	187	–	19	33	29
1	4 005	1 856	716	3 539	164	782	44	106	110	56
2	3 500	1 928	1 193	3 864	89	539	75	47	78	35
3	989	542	435	1 041	29	144	–	19	–	25
4	329	85	184	304	18	88	21	3	–	9
5 or more	89	49	59	112	10	23	7	14	–	–
YEAR HOUSEHOLDER MOVED INTO UNIT										
Owner-occupied housing units	**2 774**	**2 083**	**1 654**	**4 415**	**148**	**512**	**103**	**55**	**53**	**40**
1989 to March 1990	602	429	264	804	28	93	17	14	15	–
1985 to 1988	1 101	952	680	1 688	42	244	37	17	30	33
1980 to 1984	470	249	285	612	54	54	15	8	–	–
1970 to 1979	339	315	352	842	17	80	34	16	8	5
1960 to 1969	157	127	66	244	–	36	–	–	–	2
1959 or earlier	105	11	7	225	7	5	–	–	–	–
Renter-occupied housing units	**7 196**	**2 725**	**1 145**	**5 246**	**172**	**1 251**	**44**	**153**	**168**	**114**
1989 to March 1990	5 004	1 757	604	3 290	70	804	30	103	133	70
1985 to 1988	1 848	796	368	1 557	94	417	14	41	35	44
1980 to 1984	233	142	71	223	8	25	–	9	–	–
1970 to 1979	90	30	86	136	–	–	–	–	–	–
1960 to 1969	10	–	–	16	–	5	–	–	–	–
1959 or earlier	11	–	16	24	–	–	–	–	–	–
PLUMBING FACILITIES BY PERSONS PER ROOM										
Owner-occupied housing units	**2 774**	**2 083**	**1 654**	**4 415**	**148**	**512**	**103**	**55**	**53**	**40**
Lacking complete plumbing facilities	31	2	–	51	–	15	–	–	–	–
1.01 or more	–	–	–	15	–	15	–	–	–	–
Renter-occupied housing units	**7 196**	**2 725**	**1 145**	**5 246**	**172**	**1 251**	**44**	**153**	**168**	**114**
Lacking complete plumbing facilities	111	35	22	34	–	4	–	–	–	–
1.01 or more	65	11	–	12	–	–	–	–	–	–

TIPSII [UPF] GH213 CENSUS90 71580800 07/28/93 10:47 AM MACHINE: C DATA:CENSUS90*H2TIPSDA13. 07/15/93 19:28:06 TAPE: NONE FRAME: 113
TSF:CENSUS90*92. 07/27/93 11:53:14 UTF:CENSUS90*93. 07/27/93 11:53:14 META:CENSUS90*H2TABLES13. 07/27/93 12:25:49

Table 60. **Occupancy, Fuel, and Structural Characteristics of Housing Units With a Householder of Hispanic Origin by Type: 1990**—Con.

[Householders of Hispanic origin may be of any race. Threshold is 50 persons. Data based on sample and subject to sampling variability, see text. For definitions of terms and meanings of symbols, see text]

State	Panamanian	Salvadoran	South American	Argentinean	Chilean	Colombian	Ecuadorian	Peruvian	Venezuelan	All other Hispanic origin
Occupied housing units	**586**	**435**	**2 761**	**234**	**152**	**1 207**	**219**	**505**	**209**	**4 817**
TENURE										
Owner-occupied housing units	178	83	1 212	110	103	499	117	193	71	2 543
Renter-occupied housing units	408	352	1 549	124	49	708	102	312	138	2 274
YEAR STRUCTURE BUILT										
Owner-occupied housing units	**178**	**83**	**1 212**	**110**	**103**	**499**	**117**	**193**	**71**	**2 543**
1989 to March 1990	21	–	47	–	–	31	3	–	8	121
1985 to 1988	52	15	300	8	33	118	61	50	16	496
1980 to 1984	13	7	231	20	20	109	–	52	14	381
1970 to 1979	15	48	305	47	13	126	32	39	10	652
1960 to 1969	51	13	171	7	18	63	21	24	–	361
1950 to 1959	26	–	61	19	5	23	–	8	–	231
1940 to 1949	–	–	44	9	–	14	–	12	9	133
1939 or earlier	–	–	53	–	14	15	–	8	14	168
Renter-occupied housing units	**408**	**352**	**1 549**	**124**	**49**	**708**	**102**	**312**	**138**	**2 274**
1989 to March 1990	42	2	4	–	–	4	–	–	–	30
1985 to 1988	16	33	247	25	–	104	27	49	30	333
1980 to 1984	33	45	337	57	17	119	34	63	31	272
1970 to 1979	105	87	442	20	25	226	16	76	47	607
1960 to 1969	80	145	286	18	–	131	6	89	–	421
1950 to 1959	38	24	165	4	–	99	19	23	20	284
1940 to 1949	42	8	43	–	–	17	–	12	–	136
1939 or earlier	52	8	25	–	7	8	–	–	10	191
BEDROOMS										
Owner-occupied housing units	**178**	**83**	**1 212**	**110**	**103**	**499**	**117**	**193**	**71**	**2 543**
None	–	–	9	–	–	9	–	–	–	6
1	–	7	115	–	14	77	6	10	–	115
2	33	–	199	22	9	125	14	17	–	428
3	79	52	548	44	51	169	56	107	64	1 454
4	36	14	284	31	24	91	36	59	7	407
5 or more	30	10	57	13	5	28	5	–	–	133
Renter-occupied housing units	**408**	**352**	**1 549**	**124**	**49**	**708**	**102**	**312**	**138**	**2 274**
None	29	23	118	4	–	72	–	–	26	111
1	141	108	494	38	6	269	29	100	48	699
2	133	149	665	70	26	279	50	143	44	867
3	93	68	240	12	17	56	23	69	20	470
4	12	4	32	–	–	32	–	–	–	118
5 or more	–	–	–	–	–	–	–	–	–	9
SOURCE OF WATER										
Public system or private company	570	423	2 708	225	141	1 193	215	498	209	4 310
Individual drilled well	8	12	42	9	11	14	–	–	–	388
Individual dug well	8	–	7	–	–	–	–	7	–	94
Some other source	–	–	4	–	–	–	4	–	–	25
SEWAGE DISPOSAL										
Public sewer	512	397	2 413	176	115	1 112	175	444	193	3 601
Septic tank or cesspool	74	35	312	58	37	63	40	61	16	1 146
Other means	–	3	36	–	–	32	4	–	–	70
KITCHEN FACILITIES										
Complete kitchen facilities	582	435	2 745	234	152	1 207	219	505	209	4 761
Lacking complete kitchen facilities	4	–	16	–	–	–	–	–	–	56
HOUSE HEATING FUEL										
Utility gas	399	230	1 629	138	80	668	162	282	140	2 794
Bottled, tank, or LP gas	17	30	75	9	11	42	6	7	–	441
Electricity	170	175	1 033	87	61	483	51	206	69	1 455
Fuel oil, kerosene, etc.	–	–	8	–	–	–	–	8	–	25
Coal or coke	–	–	–	–	–	–	–	–	–	–
Wood	–	–	8	–	–	6	–	2	–	98
Solar energy	–	–	–	–	–	–	–	–	–	–
Other fuel	–	–	8	–	–	8	–	–	–	–
No fuel used	–	–	–	–	–	–	–	–	–	4
VEHICLES AVAILABLE										
None	75	31	116	4	6	33	2	67	–	488
1	304	150	962	54	30	454	93	130	123	1 631
2	165	139	1 204	155	61	478	94	250	66	2 032
3	33	67	354	15	36	188	24	46	7	514
4	9	46	105	–	19	40	6	12	13	93
5 or more	–	2	20	6	–	14	–	–	–	59
YEAR HOUSEHOLDER MOVED INTO UNIT										
Owner-occupied housing units	**178**	**83**	**1 212**	**110**	**103**	**499**	**117**	**193**	**71**	**2 543**
1989 to March 1990	47	–	219	16	24	111	17	20	26	464
1985 to 1988	73	54	579	51	49	215	73	131	19	823
1980 to 1984	12	19	198	5	5	106	7	15	7	306
1970 to 1979	7	10	193	38	25	60	20	25	19	552
1960 to 1969	34	–	21	–	–	7	–	–	–	187
1959 or earlier	5	–	2	–	–	–	–	2	–	211
Renter-occupied housing units	**408**	**352**	**1 549**	**124**	**49**	**708**	**102**	**312**	**138**	**2 274**
1989 to March 1990	236	232	1 063	87	36	480	67	205	112	1 353
1985 to 1988	159	112	408	33	7	211	15	86	20	638
1980 to 1984	8	8	65	–	6	8	20	21	6	125
1970 to 1979	–	–	13	4	–	9	–	–	–	123
1960 to 1969	5	–	–	–	–	–	–	–	–	11
1959 or earlier	–	–	–	–	–	–	–	–	–	24
PLUMBING FACILITIES BY PERSONS PER ROOM										
Owner-occupied housing units	**178**	**83**	**1 212**	**110**	**103**	**499**	**117**	**193**	**71**	**2 543**
Lacking complete plumbing facilities	–	15	–	–	–	–	–	–	–	36
1.01 or more	–	15	–	–	–	–	–	–	–	–
Renter-occupied housing units	**408**	**352**	**1 549**	**124**	**49**	**708**	**102**	**312**	**138**	**2 274**
Lacking complete plumbing facilities	4	–	–	–	–	–	–	–	–	30
1.01 or more	–	–	–	–	–	–	–	–	–	12

TIPSII [UPF] GH213 CENSUS90 71580800 07/28/93 10:47 AM MACHINE: C DATA:CENSUS90*H2TIPSDA13. 07/15/93 19:28:06 TAPE: NONE FRAME: 114
TSF:CENSUS90*92. 07/27/93 11:53:14 UTF:CENSUS90*93. 07/27/93 11:53:14 META:CENSUS90*H2TABLES13. 07/27/93 12:25:49

Table 61. Social and Financial Characteristics of Housing Units With a Householder of Hispanic Origin by Type: 1990

[Householders of Hispanic origin may be of any race. Threshold is 50 persons. Data based on sample and subject to sampling variability, see text. For definitions of terms and meanings of symbols, see text]

State	Mexican	Puerto Rican	Cuban	Other Hispanic	Dominican (Dominican Republic)	Central American	Costa Rican	Guatemalan	Honduran	Nicaraguan
Occupied housing units	**9 970**	**4 808**	**2 799**	**9 661**	**320**	**1 763**	**147**	**208**	**221**	**154**
HOUSEHOLDER 65 YEARS AND OVER										
Occupied housing units	**360**	**249**	**370**	**741**	**18**	**53**	**–**	**–**	**8**	**–**
Owner occupied	264	164	164	496	18	42	–	–	8	–
1-person households	183	101	174	304	7	–	–	–	–	–
Built 1939 or earlier	20	25	19	96	7	–	–	–	–	–
Mean household income in 1989 (dollars)	17 526	27 254	31 482	24 933	29 563	31 047	–	–	11 280	–
Female householder, no husband present	175	90	179	318	7	11	–	–	–	–
Lacking complete plumbing facilities	–	–	6	38	–	15	–	–	–	–
No vehicle available	60	62	118	180	–	–	–	–	–	–
No telephone in unit	9	–	8	29	–	–	–	–	–	–
1-person households	8	–	8	18	–	–	–	–	–	–
HOUSEHOLDS BELOW POVERTY LEVEL										
Owner-occupied housing units	**263**	**64**	**39**	**365**	**6**	**49**	**24**	**8**	**–**	**6**
Married-couple families	163	43	20	142	–	24	16	8	–	–
With own children under 18 years	130	40	20	74	–	8	–	8	–	–
Families with female householder	17	7	–	77	6	19	8	–	–	–
With own children under 18 years	17	7	–	43	–	17	6	–	–	–
Householder worked in 1989	151	30	22	170	–	26	18	–	–	2
With public assistance income	37	4	–	85	–	12	–	8	–	4
With Social Security income	25	10	21	106	–	4	–	–	–	4
Built 1939 or earlier	18	–	2	16	–	–	–	–	–	–
Lacking complete plumbing facilities	9	–	–	13	–	–	–	–	–	–
No vehicle available	27	–	2	64	–	10	–	8	–	2
No telephone in unit	68	11	–	45	–	4	–	–	–	4
1.01 or more persons per room	84	24	–	40	–	12	–	8	–	4
Renter-occupied housing units	**1 769**	**474**	**186**	**1 384**	**34**	**357**	**5**	**26**	**56**	**32**
Married-couple families	831	164	23	439	18	89	–	22	15	–
With own children under 18 years	773	126	13	339	18	80	–	22	6	–
Families with female householder	270	152	42	304	16	72	5	–	11	–
With own children under 18 years	230	148	27	262	16	61	5	–	11	–
Householder worked in 1989	1 319	323	71	880	34	238	5	13	38	19
With public assistance income	225	72	80	271	–	29	–	4	11	–
With Social Security income	103	24	29	131	–	4	–	–	–	–
Built 1939 or earlier	102	14	–	80	–	10	–	–	–	–
Lacking complete plumbing facilities	12	17	6	12	–	–	–	–	–	–
No vehicle available	447	140	81	377	–	105	–	–	24	19
No telephone in unit	845	116	34	269	–	80	–	4	21	13
1.01 or more persons per room	717	82	10	396	27	129	–	17	13	–
MEDIAN HOUSEHOLD INCOME IN 1989										
Occupied housing units (dollars)	**25 905**	**28 887**	**38 809**	**27 347**	**24 345**	**24 794**	**42 083**	**29 886**	**21 513**	**27 778**
Owner occupied (dollars)	34 889	39 832	51 520	41 427	44 722	42 083	50 276	60 811	26 641	34 773
Renter occupied (dollars)	23 087	21 539	23 496	20 729	16 419	20 497	36 176	27 898	18 250	21 346
Specified owner-occupied housing units	**2 027**	**1 781**	**1 516**	**3 661**	**148**	**476**	**101**	**46**	**53**	**31**
MORTGAGE STATUS AND SELECTED MONTHLY OWNER COSTS										
With a mortgage	1 733	1 624	1 410	3 193	129	432	90	46	53	29
Less than $200	27	17	8	21	–	–	–	–	–	–
$200 to $299	78	23	–	63	–	17	–	–	–	–
$300 to $399	125	55	33	132	–	8	–	–	8	–
$400 to $499	116	32	89	184	–	22	–	–	–	–
$500 to $599	204	191	109	305	19	64	16	17	–	5
$600 to $699	160	232	141	337	21	63	–	10	16	11
$700 to $799	159	252	166	386	7	68	15	–	6	13
$800 to $899	215	216	161	362	48	21	–	–	–	–
$900 to $999	179	208	133	283	–	54	15	7	–	–
$1,000 to $1,249	229	221	212	538	6	76	28	12	16	–
$1,250 to $1,499	129	94	107	265	28	14	–	–	7	–
$1,500 to $1,999	69	56	117	160	–	9	9	–	–	–
$2,000 or more	43	27	134	157	–	16	7	–	–	–
Median (dollars)	798	804	899	839	849	759	947	630	771	693
Mean (dollars)	873	865	1 099	975	903	921	1 182	784	822	680
Not mortgaged	294	157	106	468	19	44	11	–	–	2
Less than $100	32	15	6	37	–	2	–	–	–	2
$100 to $199	128	82	57	219	5	26	11	–	–	–
$200 to $299	86	38	17	128	7	–	–	–	–	–
$300 to $399	29	16	12	52	7	16	–	–	–	–
$400 to $499	19	–	3	11	–	–	–	–	–	–
$500 or more	–	6	11	21	–	–	–	–	–	–
Median (dollars)	190	188	183	190	282	173	175	–	–	100–
Mean (dollars)	192	208	229	216	267	220	199	–	–	97
Specified renter-occupied housing units	**7 135**	**2 715**	**1 123**	**5 217**	**172**	**1 243**	**44**	**153**	**168**	**114**
GROSS RENT										
Less than $100	23	24	30	75	–	21	–	–	–	–
$100 to $149	70	14	77	70	–	19	–	8	11	–
$150 to $199	105	14	36	87	–	3	–	–	–	–
$200 to $249	274	50	30	211	5	29	–	–	–	–
$250 to $299	431	114	30	203	17	64	–	8	7	–
$300 to $349	508	210	51	358	13	45	–	–	7	7
$350 to $399	804	281	68	412	20	106	–	–	17	11
$400 to $449	932	443	109	445	30	116	–	27	6	4
$450 to $499	913	396	130	601	–	181	9	12	7	9
$500 to $549	844	233	110	721	55	224	22	29	35	31
$550 to $599	628	249	56	659	10	127	–	31	6	26
$600 to $649	395	185	106	363	9	64	13	11	16	7
$650 to $699	191	143	82	285	–	73	–	13	8	7
$700 to $749	232	59	36	161	–	65	–	–	29	–
$750 to $999	299	101	82	276	13	65	–	8	9	12
$1,000 or more	90	45	53	95	–	4	–	–	–	–
No cash rent	396	154	37	195	–	37	–	6	10	–
Median (dollars)	461	462	495	503	501	504	530	532	534	542
Mean (dollars)	477	494	504	501	473	501	543	507	526	546

TIPSII [UPF] GH213 CENSUS90 71580800 07/28/93 10:47 AM MACHINE: C DATA:CENSUS90*H2TIPSDA13. 07/15/93 19:28:06 TAPE: NONE FRAME: 115
TSF:CENSUS90*92. 07/27/93 11:53:14 UTF:CENSUS90*93. 07/27/93 11:53:14 META:CENSUS90*H2TABLES13. 07/27/93 12:25:49

Table 61. **Social and Financial Characteristics of Housing Units With a Householder of Hispanic Origin by Type: 1990** —Con.

[Householders of Hispanic origin may be of any race. Threshold is 50 persons. Data based on sample and subject to sampling variability, see text. For definitions of terms and meanings of symbols, see text]

State	Panamanian	Salvadoran	South American	Argentinean	Chilean	Colombian	Ecuadorian	Peruvian	Venezuelan	All other Hispanic origin
Occupied housing units	**586**	**435**	**2 761**	**234**	**152**	**1 207**	**219**	**505**	**209**	**4 817**
HOUSEHOLDER 65 YEARS AND OVER										
Occupied housing units	**30**	**15**	**97**	**12**	**19**	**56**	**6**	**4**	**–**	**573**
Owner occupied	19	15	53	8	13	26	6	–	–	383
1-person households	–	–	23	4	6	13	–	–	–	274
Built 1939 or earlier	–	–	6	–	–	6	–	–	–	83
Mean household income in 1989 (dollars)	26 341	51 000	31 491	6 467	19 122	29 010	162 000	4 284	–	23 112
Female householder, no husband present	11	–	44	12	6	26	–	–	–	256
Lacking complete plumbing facilities	–	15	–	–	–	–	–	–	–	23
No vehicle available	–	–	32	4	6	18	–	4	–	148
No telephone in unit	–	–	8	–	–	8	–	–	–	21
1-person households	–	–	–	–	–	–	–	–	–	18
HOUSEHOLDS BELOW POVERTY LEVEL										
Owner-occupied housing units	**6**	**5**	**52**	**7**	**–**	**20**	**7**	**18**	**–**	**258**
Married-couple families	–	–	18	–	–	8	–	10	–	100
With own children under 18 years	–	–	8	–	–	–	–	8	–	58
Families with female householder	6	5	7	7	–	–	–	–	–	45
With own children under 18 years	6	5	7	7	–	–	–	–	–	19
Householder worked in 1989	6	–	35	–	–	12	7	16	–	109
With public assistance income	–	–	7	7	–	–	–	–	–	66
With Social Security income	–	–	–	–	–	–	–	–	–	102
Built 1939 or earlier	–	–	–	–	–	–	–	–	–	16
Lacking complete plumbing facilities	–	–	–	–	–	–	–	–	–	13
No vehicle available	–	–	–	–	–	–	–	–	–	54
No telephone in unit	–	–	–	–	–	–	–	–	–	41
1.01 or more persons per room	–	–	–	–	–	–	–	–	–	28
Renter-occupied housing units	**125**	**113**	**389**	**24**	**8**	**201**	**7**	**62**	**47**	**604**
Married-couple families	12	40	147	11	8	58	–	33	25	185
With own children under 18 years	12	40	119	11	8	46	–	23	19	122
Families with female householder	56	–	65	–	–	35	–	8	10	151
With own children under 18 years	45	–	53	–	–	35	–	8	10	132
Householder worked in 1989	86	77	246	20	8	143	–	52	19	362
With public assistance income	14	–	48	–	–	44	–	4	–	194
With Social Security income	4	–	37	4	–	29	–	4	–	90
Built 1939 or earlier	10	–	–	–	–	–	–	–	–	70
Lacking complete plumbing facilities	–	–	–	–	–	–	–	–	–	12
No vehicle available	40	22	41	4	–	13	–	24	–	231
No telephone in unit	15	27	42	11	–	25	–	6	–	147
1.01 or more persons per room	40	59	107	11	–	63	–	15	6	133
MEDIAN HOUSEHOLD INCOME IN 1989										
Occupied housing units (dollars)	**20 114**	**24 961**	**31 250**	**31 944**	**30 357**	**26 875**	**37 639**	**33 646**	**30 547**	**27 090**
Owner occupied (dollars)	37 159	50 948	48 878	38 462	37 434	50 236	45 903	50 516	52 282	37 024
Renter occupied (dollars)	17 049	22 054	21 110	26 667	20 795	20 817	24 091	18 784	21 250	20 897
Specified owner-occupied housing units	**164**	**81**	**1 043**	**86**	**77**	**415**	**112**	**175**	**71**	**1 994**
MORTGAGE STATUS AND SELECTED MONTHLY OWNER COSTS										
With a mortgage	148	66	990	74	77	389	99	173	71	1 642
Less than $200	–	–	–	–	–	–	–	–	–	21
$200 to $299	17	–	–	–	–	–	–	–	–	46
$300 to $399	–	–	34	–	13	–	–	14	–	90
$400 to $499	15	7	56	19	14	10	13	–	–	106
$500 to $599	13	13	65	–	6	42	–	–	9	157
$600 to $699	26	–	69	5	–	25	–	24	7	184
$700 to $799	23	11	80	7	–	27	3	33	10	231
$800 to $899	8	13	116	7	9	46	24	9	–	177
$900 to $999	15	17	103	–	9	44	10	8	8	126
$1,000 to $1,249	15	5	203	15	7	84	22	41	6	253
$1,250 to $1,499	7	–	92	–	8	47	–	19	18	131
$1,500 to $1,999	–	–	111	21	5	31	20	17	6	40
$2,000 or more	9	–	61	–	6	33	7	8	7	80
Median (dollars)	738	858	978	843	831	1 001	997	941	1 063	795
Mean (dollars)	958	765	1 110	1 024	889	1 176	1 180	1 113	1 218	914
Not mortgaged	16	15	53	12	–	26	13	2	–	352
Less than $100	–	–	–	–	–	–	–	–	–	35
$100 to $199	–	15	10	–	–	8	–	2	–	178
$200 to $299	–	–	16	4	–	12	–	–	–	105
$300 to $399	16	–	7	–	–	–	7	–	–	22
$400 to $499	–	–	6	–	–	–	6	–	–	5
$500 or more	–	–	14	8	–	6	–	–	–	7
Median (dollars)	325	125	354	500+	–	221	396	125	–	179
Mean (dollars)	345	118	366	572	–	269	406	141	–	191
Specified renter-occupied housing units	**408**	**344**	**1 549**	**124**	**49**	**708**	**102**	**312**	**138**	**2 253**
GROSS RENT										
Less than $100	21	–	8	–	–	8	–	–	–	46
$100 to $149	–	–	–	–	–	–	–	–	–	51
$150 to $199	3	–	24	–	–	12	–	6	–	60
$200 to $249	29	–	19	–	6	–	–	–	9	158
$250 to $299	49	–	32	–	–	18	4	–	8	90
$300 to $349	19	12	90	6	–	53	7	8	–	210
$350 to $399	50	28	119	9	7	53	9	28	13	167
$400 to $449	23	44	123	4	11	62	8	38	–	176
$450 to $499	70	74	223	12	8	112	7	57	12	197
$500 to $549	48	59	196	18	–	109	9	33	27	246
$550 to $599	33	31	281	44	–	115	11	57	36	241
$600 to $649	8	9	107	11	–	32	26	15	23	183
$650 to $699	26	19	128	14	10	83	–	19	–	84
$700 to $749	17	19	62	–	–	9	21	22	10	34
$750 to $999	4	32	94	6	7	14	–	29	–	104
$1,000 or more	–	4	17	–	–	17	–	–	–	74
No cash rent	8	13	26	–	–	11	–	–	–	132
Median (dollars)	456	506	532	565	452	514	582	529	550	479
Mean (dollars)	433	552	533	553	505	517	549	551	516	481

TIPSII [UPF] GH213 CENSUS90 71580800 07/28/93 10:47 AM MACHINE: C DATA:CENSUS90*H2TIPSDA13. 07/15/93 19:28:06 TAPE: NONE FRAME: 116
TSF:CENSUS90*92. 07/27/93 11:53:14 UTF:CENSUS90*93. 07/27/93 11:53:14 META:CENSUS90*H2TABLES13. 07/27/93 12:25:49

Table 62. Household Income Characteristics of Housing Units With a Householder of Hispanic Origin by Type: 1990

[Householders of Hispanic origin may be of any race. Threshold is 50 persons. Data based on sample and subject to sampling variability, see text. For definitions of terms and meanings of symbols, see text]

State	Mexican	Puerto Rican	Cuban	Other Hispanic	Dominican (Dominican Republic)	Central American	Costa Rican	Guatemalan	Honduran	Nicaraguan
Specified owner-occupied housing units	**2 027**	**1 781**	**1 516**	**3 661**	**148**	**476**	**101**	**46**	**53**	**31**
HOUSEHOLD INCOME IN 1989 BY SELECTED MONTHLY OWNER COSTS AS A PERCENTAGE OF HOUSEHOLD INCOME IN 1989										
All income levels	2 027	1 781	1 516	3 661	148	476	101	46	53	31
Less than 10 percent	230	148	221	431	12	38	7	–	–	–
10 to 14 percent	340	222	248	484	29	54	11	15	–	9
15 to 19 percent	371	369	217	609	24	145	36	16	14	5
20 to 24 percent	258	338	249	582	22	53	16	–	–	–
25 to 29 percent	267	219	197	438	11	65	9	8	–	15
30 to 34 percent	166	179	155	377	–	50	–	7	24	–
35 to 49 percent	238	230	137	377	23	8	–	–	–	2
50 percent or more	131	76	83	334	27	58	22	–	15	–
Not computed	26	–	9	29	–	5	–	–	–	–
Median	21.2	22.2	21.4	22.5	22.0	19.9	19.5	17.5	32.6	25.5
Less than $20,000	356	236	105	637	20	69	22	–	8	2
Less than 20 percent	72	77	17	139	–	11	–	–	–	–
20 to 24 percent	16	–	–	28	–	–	–	–	–	–
25 to 29 percent	41	5	–	21	–	–	–	–	–	–
30 to 34 percent	36	19	24	62	–	8	–	–	8	–
35 percent or more	165	135	55	358	20	45	22	–	–	2
Not computed	26	–	9	29	–	5	–	–	–	–
Median	35.0	37.5	44.1	43.6	50.0+	50.0+	50.0+	–	32.5	45.0
$20,000 to $34,999	488	444	300	703	35	103	11	8	31	15
Less than 20 percent	203	58	35	156	5	18	11	–	–	–
20 to 24 percent	30	59	40	142	–	6	–	–	–	–
25 to 29 percent	41	106	86	110	11	23	–	8	–	15
30 to 34 percent	53	84	62	106	–	35	–	–	16	–
35 percent or more	161	137	77	189	19	21	–	–	15	–
Not computed	–	–	–	–	–	–	–	–	–	–
Median	26.3	30.0	29.4	27.4	35.6	30.6	12.5	27.5	34.8	27.5
$35,000 to $49,999	522	403	291	831	48	104	16	16	–	5
Less than 20 percent	250	128	87	301	27	56	–	9	–	5
20 to 24 percent	82	131	47	155	10	15	7	–	–	–
25 to 29 percent	103	65	84	139	–	26	9	–	–	–
30 to 34 percent	58	66	41	129	–	7	–	7	–	–
35 percent or more	29	13	32	107	11	–	–	–	–	–
Not computed	–	–	–	–	–	–	–	–	–	–
Median	20.7	22.8	25.7	23.7	19.2	19.6	25.6	19.4	–	17.5
$50,000 or more	661	698	820	1 490	45	200	52	22	14	9
Less than 20 percent	416	476	547	928	33	152	43	22	14	9
20 to 24 percent	130	148	162	257	12	32	9	–	–	–
25 to 29 percent	82	43	27	168	–	16	–	–	–	–
30 to 34 percent	19	10	28	80	–	–	–	–	–	–
35 percent or more	14	21	56	57	–	–	–	–	–	–
Not computed	–	–	–	–	–	–	–	–	–	–
Median	17.4	17.7	15.7	17.2	13.9	16.6	17.6	13.7	17.5	12.5
Specified renter-occupied housing units	**7 135**	**2 715**	**1 123**	**5 217**	**172**	**1 243**	**44**	**153**	**168**	**114**
HOUSEHOLD INCOME IN 1989 BY GROSS RENT AS A PERCENTAGE OF HOUSEHOLD INCOME IN 1989										
All income levels	7 135	2 715	1 123	5 217	172	1 243	44	153	168	114
Less than 10 percent	537	38	77	190	5	35	–	8	10	–
10 to 14 percent	812	269	89	527	–	136	–	24	8	–
15 to 19 percent	1 176	459	172	671	–	187	30	30	7	–
20 to 24 percent	1 018	428	162	757	38	182	–	24	14	36
25 to 29 percent	774	304	161	565	43	115	–	14	13	39
30 to 34 percent	455	241	101	385	33	95	–	12	36	–
35 to 49 percent	806	350	186	706	18	171	9	13	30	7
50 percent or more	1 007	417	128	1 068	35	245	5	22	33	32
Not computed	550	209	47	348	–	77	–	6	17	–
Median	23.8	26.0	26.2	27.6	30.0	26.9	18.7	22.4	33.3	27.7
Less than $10,000	1 133	421	196	1 166	25	252	5	22	41	32
Less than 20 percent	8	4	18	18	–	–	–	–	–	–
20 to 24 percent	10	9	6	29	–	–	–	–	–	–
25 to 29 percent	–	13	47	29	–	–	–	–	–	–
30 to 34 percent	16	14	16	45	–	21	–	–	11	–
35 percent or more	872	322	99	865	25	191	5	22	23	32
Not computed	227	59	10	180	–	40	–	–	7	–
Median	50.0+	50.0+	36.6	50.0+	50.0+	50.0+	50.0+	50.0+	50.0+	50.0+
$10,000 to $19,999	1 747	843	253	1 346	77	346	9	23	50	11
Less than 20 percent	104	6	25	67	–	19	–	–	–	–
20 to 24 percent	169	84	–	110	5	23	–	–	–	–
25 to 29 percent	272	141	41	137	20	41	–	–	–	11
30 to 34 percent	261	155	38	125	24	26	–	6	–	–
35 percent or more	785	419	141	826	28	215	9	13	40	–
Not computed	156	38	8	81	–	22	–	4	10	–
Median	34.8	35.6	37.0	38.9	32.8	38.5	45.0	36.7	43.8	27.5
$20,000 to $34,999	2 367	830	375	1 599	62	388	–	71	59	59
Less than 20 percent	763	318	72	399	–	106	–	33	7	–
20 to 24 percent	674	233	113	506	30	147	–	16	14	36
25 to 29 percent	465	115	73	326	23	62	–	14	13	16
30 to 34 percent	178	60	38	206	9	48	–	6	25	–
35 percent or more	156	26	74	75	–	10	–	–	–	7
Not computed	131	78	5	87	–	15	–	2	–	–
Median	22.6	21.2	25.0	23.5	25.2	22.7	–	20.5	28.3	24.1
$35,000 or more	1 888	621	299	1 106	8	257	30	37	18	12
Less than 20 percent	1 650	438	223	904	5	233	30	29	18	–
20 to 24 percent	165	102	43	112	3	12	–	8	–	–
25 to 29 percent	37	35	–	73	–	12	–	–	–	12
30 to 34 percent	–	12	9	9	–	–	–	–	–	–
35 percent or more	–	–	–	8	–	–	–	–	–	–
Not computed	36	34	24	–	–	–	–	–	–	–
Median	13.6	16.4	14.6	15.3	10.0–	15.2	17.5	16.0	10.0–	27.5

TIPSII [UPF] GH213 CENSUS90 71580800 07/28/93 10:47 AM MACHINE: C DATA:CENSUS90*H2TIPSDA13. 07/15/93 19:28:06 TAPE: NONE FRAME: 117
TSF:CENSUS90*92. 07/27/93 11:53:14 UTF:CENSUS90*93. 07/27/93 11:53:14 META:CENSUS90*H2TABLES13. 07/27/93 12:25:49

Table 62. **Household Income Characteristics of Housing Units With a Householder of Hispanic Origin by Type: 1990**
—Con.

[Householders of Hispanic origin may be of any race. Threshold is 50 persons. Data based on sample and subject to sampling variability, see text. For definitions of terms and meanings of symbols, see text]

State	Panamanian	Salvadoran	South American	Argentinean	Chilean	Colombian	Ecuadorian	Peruvian	Venezuelan	All other Hispanic origin
Specified owner-occupied housing units	**164**	**81**	**1 043**	**86**	**77**	**415**	**112**	**175**	**71**	**1 994**
HOUSEHOLD INCOME IN 1989 BY SELECTED MONTHLY OWNER COSTS AS A PERCENTAGE OF HOUSEHOLD INCOME IN 1989										
All income levels	164	81	1 043	86	77	415	112	175	71	1 994
Less than 10 percent	16	15	75	17	–	32	13	–	–	306
10 to 14 percent	–	19	128	6	–	51	–	17	30	273
15 to 19 percent	49	25	151	13	22	64	3	17	17	289
20 to 24 percent	20	17	208	7	22	63	30	51	12	299
25 to 29 percent	33	–	133	7	28	29	5	45	6	229
30 to 34 percent	19	–	127	5	–	61	29	16	6	200
35 to 49 percent	6	–	128	8	5	79	18	9	–	218
50 percent or more	21	–	91	23	–	36	14	18	–	158
Not computed	–	5	2	–	–	–	–	2	–	22
Median	24.2	15.8	24.0	25.0	23.8	24.8	30.9	25.2	16.6	22.0
Less than $20,000	32	5	93	15	–	51	7	20	–	455
Less than 20 percent	11	–	8	–	–	8	–	–	–	120
20 to 24 percent	–	–	–	–	–	–	–	–	–	28
25 to 29 percent	–	–	–	–	–	–	–	–	–	21
30 to 34 percent	–	–	–	–	–	–	–	–	–	54
35 percent or more	21	–	83	15	–	43	7	18	–	210
Not computed	–	5	2	–	–	–	–	2	–	22
Median	50.0+	–	50.0+	50.0+	–	50.0+	50.0+	50.0+	–	34.4
$20,000 to $34,999	31	7	177	13	33	67	11	38	–	388
Less than 20 percent	–	7	14	–	14	–	–	–	–	119
20 to 24 percent	6	–	53	–	13	10	6	16	–	83
25 to 29 percent	–	–	20	–	6	–	–	14	–	56
30 to 34 percent	19	–	13	5	–	–	–	8	–	58
35 percent or more	6	–	77	8	–	57	5	–	–	72
Not computed	–	–	–	–	–	–	–	–	–	–
Median	32.5	17.5	30.6	50.0+	21.0	42.4	24.6	26.1	–	24.5
$35,000 to $49,999	43	24	272	26	14	92	61	15	31	407
Less than 20 percent	18	24	82	19	–	27	3	8	17	136
20 to 24 percent	8	–	60	–	–	13	24	7	8	70
25 to 29 percent	17	–	42	7	9	8	5	–	6	71
30 to 34 percent	–	–	55	–	–	29	16	–	–	67
35 percent or more	–	–	33	–	5	15	13	–	–	63
Not computed	–	–	–	–	–	–	–	–	–	–
Median	22.2	16.7	24.5	17.7	28.9	28.8	28.5	19.7	19.6	24.8
$50,000 or more	58	45	501	32	30	205	33	102	40	744
Less than 20 percent	36	28	250	17	8	112	13	26	30	493
20 to 24 percent	6	17	95	7	9	40	–	28	4	118
25 to 29 percent	16	–	71	–	13	21	–	31	–	81
30 to 34 percent	–	–	59	–	–	32	13	8	6	21
35 percent or more	–	–	26	8	–	–	7	9	–	31
Not computed	–	–	–	–	–	–	–	–	–	–
Median	18.2	12.9	20.0	10.0–	23.9	19.0	31.3	24.5	13.3	16.4
Specified renter-occupied housing units	**408**	**344**	**1 549**	**124**	**49**	**708**	**102**	**312**	**138**	**2 253**
HOUSEHOLD INCOME IN 1989 BY GROSS RENT AS A PERCENTAGE OF HOUSEHOLD INCOME IN 1989										
All income levels	408	344	1 549	124	49	708	102	312	138	2 253
Less than 10 percent	9	8	26	–	–	15	–	–	11	124
10 to 14 percent	32	72	155	17	7	87	–	34	–	236
15 to 19 percent	55	53	172	34	–	33	24	59	9	312
20 to 24 percent	73	35	225	9	11	99	30	29	39	312
25 to 29 percent	26	23	164	18	16	90	15	15	10	243
30 to 34 percent	35	12	134	24	–	58	–	30	22	123
35 to 49 percent	78	34	182	18	–	124	2	38	–	335
50 percent or more	65	88	409	4	15	191	31	107	19	379
Not computed	35	19	82	–	–	11	–	–	28	189
Median	28.4	24.2	29.7	25.6	27.0	32.1	24.5	33.2	24.5	26.0
Less than $10,000	92	60	323	4	8	168	7	70	34	566
Less than 20 percent	–	–	–	–	–	–	–	–	–	18
20 to 24 percent	–	–	8	–	–	8	–	–	–	21
25 to 29 percent	–	–	–	–	–	–	–	–	–	29
30 to 34 percent	10	–	7	–	–	7	–	–	–	17
35 percent or more	55	54	252	4	8	153	7	70	6	397
Not computed	27	6	56	–	–	–	–	–	28	84
Median	50.0+	50.0+	50.0+	50.0+	50.0+	50.0+	50.0+	50.0+	50.0+	50.0+
$10,000 to $19,999	168	85	404	18	13	169	26	104	26	519
Less than 20 percent	19	–	10	–	–	4	–	–	–	38
20 to 24 percent	23	–	23	–	–	–	–	6	13	59
25 to 29 percent	16	14	19	–	6	13	–	–	–	57
30 to 34 percent	17	3	28	–	–	5	–	23	–	47
35 percent or more	85	68	324	18	7	147	26	75	13	259
Not computed	8	–	–	–	–	–	–	–	–	59
Median	35.7	44.7	47.2	45.0	50.0+	45.0	50.0+	41.0	37.5	36.3
$20,000 to $34,999	110	77	468	60	28	220	45	30	57	681
Less than 20 percent	43	11	65	15	7	12	13	–	9	228
20 to 24 percent	46	35	147	9	11	67	17	23	16	182
25 to 29 percent	10	9	116	12	10	69	15	–	10	125
30 to 34 percent	8	9	99	24	–	46	–	7	22	50
35 percent or more	3	–	15	–	–	15	–	–	–	50
Not computed	–	13	26	–	–	11	–	–	–	46
Median	21.3	23.0	25.4	27.5	23.2	26.8	22.8	23.3	26.7	22.5
$35,000 or more	38	122	354	42	–	151	24	108	21	487
Less than 20 percent	34	122	278	36	–	119	11	93	11	388
20 to 24 percent	4	–	47	–	–	24	13	–	10	50
25 to 29 percent	–	–	29	6	–	8	–	15	–	32
30 to 34 percent	–	–	–	–	–	–	–	–	–	9
35 percent or more	–	–	–	–	–	–	–	–	–	8
Not computed	–	–	–	–	–	–	–	–	–	–
Median	17.0	13.7	16.3	17.0	–	13.9	20.4	16.7	19.7	14.5

TIPSII [UPF] GH213 CENSUS90 71580800 07/28/93 10:47 AM MACHINE: C DATA:CENSUS90*H2TIPSDA13. 07/15/93 19:28:06 TAPE: NONE FRAME: 118
TSF:CENSUS90*92. 07/27/93 11:53:14 UTF:CENSUS90*93. 07/27/93 11:53:14 META:CENSUS90*H2TABLES13. 07/27/93 12:25:49

Table 63. **Occupancy, Fuel, and Structural Characteristics of Housing Units for Race of Householder by Hispanic Origin: 1990**

[Data based on sample and subject to sampling variability, see text. For definitions of terms and meanings of symbols, see text]

State	Occupied housing units	White		Black		American Indian, Eskimo, or Aleut		Asian or Pacific Islander		Other race	
		Total	Not of Hispanic origin	Total	Not of Hispanic origin	Total	Not of Hispanic origin	Total	Not of Hispanic origin	Total	Not of Hispanic origin
Occupied housing units	**2 366 615**	**1 759 318**	**1 744 193**	**572 949**	**570 979**	**5 274**	**5 074**	**19 121**	**18 719**	**9 953**	**412**
TENURE											
Owner-occupied housing units	1 536 829	1 258 392	1 250 839	263 825	263 210	2 784	2 700	9 200	8 978	2 628	176
Renter-occupied housing units	829 786	500 926	493 354	309 124	307 769	2 490	2 374	9 921	9 741	7 325	236
YEAR STRUCTURE BUILT											
Owner-occupied housing units	**1 536 829**	**1 258 392**	**1 250 839**	**263 825**	**263 210**	**2 784**	**2 700**	**9 200**	**8 978**	**2 628**	**176**
1989 to March 1990	53 902	46 207	45 822	6 857	6 843	165	165	521	507	152	–
1985 to 1988	241 523	210 579	208 816	27 657	27 512	445	438	2 186	2 161	656	48
1980 to 1984	196 872	169 425	168 104	24 582	24 503	434	419	1 939	1 901	492	–
1970 to 1979	379 181	311 325	309 520	63 947	63 821	759	753	2 565	2 466	585	78
1960 to 1969	267 163	209 584	208 515	55 588	55 464	364	341	1 235	1 218	392	14
1950 to 1959	189 648	146 854	146 247	41 837	41 764	309	295	431	431	217	34
1940 to 1949	92 132	70 710	70 466	21 115	21 093	80	80	186	178	41	–
1939 or earlier	116 408	93 708	93 349	22 242	22 210	228	209	137	116	93	2
Renter-occupied housing units	**829 786**	**500 926**	**493 354**	**309 124**	**307 769**	**2 490**	**2 374**	**9 921**	**9 741**	**7 325**	**236**
1989 to March 1990	20 308	14 139	13 994	5 591	5 568	59	48	361	340	158	–
1985 to 1988	121 898	90 562	89 365	27 954	27 867	409	390	1 908	1 889	1 065	14
1980 to 1984	117 888	81 753	80 515	33 262	33 152	285	285	1 551	1 533	1 037	6
1970 to 1979	202 450	116 065	114 135	80 920	80 523	652	614	2 850	2 795	1 963	93
1960 to 1969	144 629	75 921	74 456	64 770	64 472	494	466	1 802	1 769	1 642	80
1950 to 1959	92 432	48 303	47 478	42 471	42 261	209	189	741	725	708	13
1940 to 1949	59 599	31 029	30 719	27 500	27 324	192	192	441	428	437	25
1939 or earlier	70 582	43 154	42 692	26 656	26 602	190	190	267	262	315	5
BEDROOMS											
Owner-occupied housing units	**1 536 829**	**1 258 392**	**1 250 839**	**263 825**	**263 210**	**2 784**	**2 700**	**9 200**	**8 978**	**2 628**	**176**
None	1 843	1 135	1 129	670	670	–	–	29	29	9	–
1	28 227	18 627	18 403	8 752	8 698	99	86	601	588	148	–
2	317 119	255 443	254 358	58 881	58 746	592	575	1 612	1 596	591	44
3	871 127	714 703	710 562	149 448	149 108	1 574	1 554	3 936	3 825	1 466	104
4	262 719	220 906	219 257	38 602	38 516	433	418	2 428	2 359	350	26
5 or more	55 794	47 578	47 130	7 472	7 472	86	67	594	581	64	2
Renter-occupied housing units	**829 786**	**500 926**	**493 354**	**309 124**	**307 769**	**2 490**	**2 374**	**9 921**	**9 741**	**7 325**	**236**
None	18 382	8 768	8 445	8 684	8 654	66	58	606	602	258	12
1	188 642	110 263	108 146	72 521	72 091	462	433	3 431	3 351	1 965	56
2	384 203	230 834	227 615	144 924	144 416	1 099	1 061	4 027	3 977	3 319	76
3	204 619	129 273	127 701	71 652	71 305	720	697	1 535	1 489	1 439	69
4	29 416	19 019	18 699	9 710	9 670	101	95	280	280	306	18
5 or more	4 524	2 769	2 748	1 633	1 633	42	30	42	42	38	5
SOURCE OF WATER											
Public system or private company	1 929 800	1 384 143	1 370 079	513 763	511 923	4 051	3 890	18 598	18 205	9 245	404
Individual drilled well	345 870	300 828	299 938	43 096	43 014	976	946	444	435	526	8
Individual dug well	76 912	62 272	62 127	14 231	14 190	198	189	57	57	154	–
Some other source	14 033	12 075	12 049	1 859	1 852	49	49	22	22	28	–
SEWAGE DISPOSAL											
Public sewer	1 462 442	964 422	952 547	469 855	468 140	3 071	2 931	16 769	16 411	8 325	377
Septic tank or cesspool	879 492	781 502	778 362	92 122	91 938	2 129	2 069	2 212	2 168	1 527	35
Other means	24 681	13 394	13 284	10 972	10 901	74	74	140	140	101	–
KITCHEN FACILITIES											
Complete kitchen facilities	2 349 767	1 752 720	1 737 658	562 952	561 016	5 216	5 016	18 980	18 595	9 899	412
Lacking complete kitchen facilities	16 848	6 598	6 535	9 997	9 963	58	58	141	124	54	–
HOUSE HEATING FUEL											
Utility gas	1 262 087	915 818	906 814	326 774	325 612	2 420	2 305	11 898	11 670	5 177	232
Bottled, tank, or LP gas	327 065	254 718	253 829	70 095	69 927	832	811	680	669	740	4
Electricity	643 877	482 446	477 486	149 758	149 204	1 551	1 499	6 301	6 146	3 821	171
Fuel oil, kerosene, etc.	35 493	27 666	27 562	7 534	7 512	112	112	83	75	98	5
Coal or coke	435	328	328	107	107	–	–	–	–	–	–
Wood	90 918	74 377	74 248	16 087	16 030	340	328	66	66	48	–
Solar energy	495	296	288	199	199	–	–	–	–	–	–
Other fuel	2 052	1 278	1 270	742	735	6	6	11	11	15	–
No fuel used	4 193	2 391	2 368	1 653	1 653	13	13	82	82	54	–
VEHICLES AVAILABLE											
None	243 825	93 288	92 337	148 168	147 755	564	522	781	747	1 024	45
1	730 204	506 277	501 187	211 838	210 938	1 824	1 745	6 093	6 040	4 172	178
2	899 966	744 792	738 334	141 355	140 850	1 764	1 710	8 679	8 429	3 376	158
3	349 713	293 974	292 106	51 612	51 493	803	782	2 363	2 316	961	9
4	104 985	88 649	88 063	14 883	14 869	251	247	885	882	317	22
5 or more	37 922	32 338	32 166	5 093	5 074	68	68	320	305	103	–
YEAR HOUSEHOLDER MOVED INTO UNIT											
Owner-occupied housing units	**1 536 829**	**1 258 392**	**1 250 839**	**263 825**	**263 210**	**2 784**	**2 700**	**9 200**	**8 978**	**2 628**	**176**
1989 to March 1990	161 378	133 393	132 099	25 047	24 942	480	461	1 799	1 738	659	39
1985 to 1988	430 337	366 199	363 180	57 684	57 446	921	892	4 379	4 311	1 154	87
1980 to 1984	241 812	201 869	200 743	37 267	37 212	523	510	1 735	1 716	418	15
1970 to 1979	357 289	279 689	278 324	75 631	75 517	620	605	1 045	971	304	24
1960 to 1969	182 029	146 748	146 267	34 872	34 819	167	159	185	185	57	5
1959 or earlier	163 984	130 494	130 226	33 324	33 274	73	73	57	57	36	6
Renter-occupied housing units	**829 786**	**500 926**	**493 354**	**309 124**	**307 769**	**2 490**	**2 374**	**9 921**	**9 741**	**7 325**	**236**
1989 to March 1990	403 053	256 781	252 026	133 826	133 074	1 435	1 366	5 914	5 771	5 097	161
1985 to 1988	274 293	165 226	163 040	102 705	102 333	826	790	3 550	3 513	1 986	48
1980 to 1984	76 711	41 634	41 225	34 400	34 335	124	116	357	357	196	9
1970 to 1979	49 191	24 150	23 979	24 842	24 702	80	77	73	73	46	18
1960 to 1969	14 668	6 926	6 918	7 705	7 687	18	18	19	19	–	–
1959 or earlier	11 870	6 209	6 166	5 646	5 638	7	7	8	8	–	–
PLUMBING FACILITIES BY PERSONS PER ROOM											
Owner-occupied housing units	**1 536 829**	**1 258 392**	**1 250 839**	**263 825**	**263 210**	**2 784**	**2 700**	**9 200**	**8 978**	**2 628**	**176**
Lacking complete plumbing facilities	10 129	5 070	5 019	4 931	4 931	31	31	64	64	33	–
1.01 or more	949	170	170	715	715	19	19	30	30	15	–
Renter-occupied housing units	**829 786**	**500 926**	**493 354**	**309 124**	**307 769**	**2 490**	**2 374**	**9 921**	**9 741**	**7 325**	**236**
Lacking complete plumbing facilities	12 792	3 099	3 048	9 472	9 412	61	58	72	72	88	–
1.01 or more	2 542	275	247	2 168	2 151	7	7	49	49	43	–

TIPSII [UPF] GH213 CENSUS90 71580800 07/28/93 10:47 AM MACHINE: C DATA:CENSUS90*H2TIPSDA13. 07/15/93 19:28:06 TAPE: NONE FRAME: 119
TSF:CENSUS90*92. 07/27/93 11:53:14 UTF:CENSUS90*93. 07/27/93 11:53:14 META:CENSUS90*H2TABLES13. 07/27/93 12:25:49

Table 64. Social and Financial Characteristics of Housing Units for Race of Householder by Hispanic Origin: 1990

[Data based on sample and subject to sampling variability, see text. For definitions of terms and meanings of symbols, see text]

State	Occupied housing units	White		Black		American Indian, Eskimo, or Aleut		Asian or Pacific Islander		Other race	
		Total	Not of Hispanic origin	Total	Not of Hispanic origin	Total	Not of Hispanic origin	Total	Not of Hispanic origin	Total	Not of Hispanic origin
Occupied housing units	**2 366 615**	**1 759 318**	**1 744 193**	**572 949**	**570 979**	**5 274**	**5 074**	**19 121**	**18 719**	**9 953**	**412**
HOUSEHOLDER 65 YEARS AND OVER											
Occupied housing units	**435 636**	**341 479**	**340 104**	**93 068**	**92 862**	**448**	**430**	**511**	**500**	**130**	**20**
Owner occupied	334 926	274 505	273 642	59 716	59 613	305	290	289	278	111	15
1-person households	194 682	153 672	153 048	40 638	40 558	219	205	101	101	52	8
Built 1939 or earlier	69 593	52 722	52 576	16 763	16 749	84	84	24	24	–	–
Mean household income in 1989 (dollars)	22 513	24 884	24 877	13 831	13 828	14 369	13 743	26 151	26 063	22 540	14 295
Female householder, no husband present	210 350	156 764	156 155	53 210	53 103	235	224	101	101	40	5
Lacking complete plumbing facilities	7 188	2 935	2 915	4 215	4 215	17	14	–	–	21	–
No vehicle available	93 659	53 989	53 661	39 472	39 396	135	135	42	42	21	5
No telephone in unit	20 182	10 211	10 173	9 871	9 863	61	61	37	37	2	2
1-person households	11 621	6 154	6 128	5 441	5 433	15	15	11	11	–	–
HOUSEHOLDS BELOW POVERTY LEVEL											
Owner-occupied housing units	**139 479**	**87 556**	**87 176**	**50 881**	**50 763**	**353**	**344**	**468**	**455**	**221**	**10**
Married-couple families	42 292	29 651	29 490	12 129	12 088	89	89	258	249	165	8
With own children under 18 years	17 626	12 489	12 374	4 760	4 748	34	34	207	198	136	8
Families with female householder	26 838	9 886	9 822	16 747	16 716	103	103	94	94	8	2
With own children under 18 years	14 346	5 761	5 715	8 442	8 427	51	51	86	86	6	–
Householder worked in 1989	44 621	27 295	27 115	16 780	16 738	132	132	255	255	159	8
With public assistance income	30 638	14 395	14 332	16 114	16 069	90	81	32	28	7	2
With Social Security income	67 116	43 525	43 432	23 392	23 365	144	135	33	20	22	2
Built 1939 or earlier	20 141	12 839	12 826	7 240	7 240	39	39	9	–	14	–
Lacking complete plumbing facilities	4 348	1 805	1 792	2 516	2 516	12	12	6	6	9	–
No vehicle available	33 885	15 971	15 926	17 804	17 774	82	73	19	19	9	–
No telephone in unit	18 307	9 580	9 510	8 589	8 576	80	80	13	9	45	8
1.01 or more persons per room	7 885	2 349	2 290	5 337	5 323	51	42	86	82	62	–
Renter-occupied housing units	**218 716**	**91 344**	**89 854**	**122 894**	**122 382**	**622**	**579**	**2 033**	**1 996**	**1 823**	**92**
Married-couple families	35 430	20 751	20 224	12 672	12 592	141	128	1 011	1 003	855	26
With own children under 18 years	24 018	14 104	13 682	8 353	8 292	96	89	680	678	785	26
Families with female householder	86 130	17 039	16 820	68 335	68 082	235	228	214	214	307	18
With own children under 18 years	71 358	14 415	14 215	56 338	56 143	186	179	143	143	276	11
Householder worked in 1989	100 680	44 851	43 829	52 945	52 689	361	336	1 196	1 188	1 327	45
With public assistance income	79 962	23 640	23 371	55 761	55 590	185	179	163	163	213	11
With Social Security income	52 921	26 497	26 342	26 171	26 102	123	111	59	59	71	20
Built 1939 or earlier	24 139	10 629	10 531	13 283	13 276	58	58	73	73	96	5
Lacking complete plumbing facilities	7 308	1 335	1 335	5 860	5 845	21	21	60	60	32	–
No vehicle available	103 625	27 035	26 656	75 531	75 301	262	237	376	355	421	31
No telephone in unit	67 817	22 801	22 392	43 857	43 724	282	257	160	158	717	22
1.01 or more persons per room	26 364	5 420	5 055	19 540	19 444	63	63	597	597	744	–
MEDIAN HOUSEHOLD INCOME IN 1989											
Occupied housing units (dollars)	**28 578**	**32 084**	**32 088**	**18 330**	**18 334**	**24 716**	**24 771**	**33 071**	**33 024**	**25 093**	**20 833**
Owner occupied (dollars)	35 195	37 146	37 109	25 591	25 592	32 153	31 988	44 412	44 507	35 299	37 813
Renter occupied (dollars)	19 434	22 580	22 572	14 021	14 018	19 303	19 353	24 347	24 272	22 155	12 250
Specified owner-occupied housing units	**1 153 109**	**930 069**	**923 780**	**211 112**	**210 608**	**1 772**	**1 703**	**8 084**	**7 888**	**2 072**	**145**
MORTGAGE STATUS AND SELECTED MONTHLY OWNER COSTS											
With a mortgage	810 603	653 150	647 575	146 692	146 301	1 434	1 376	7 457	7 265	1 870	126
Less than $200	8 994	5 390	5 347	3 542	3 525	20	20	38	29	4	–
$200 to $299	38 128	25 525	25 446	12 381	12 368	47	41	122	109	53	–
$300 to $399	67 214	47 712	47 458	19 136	19 121	133	126	171	164	62	–
$400 to $499	79 828	60 719	60 464	18 448	18 401	203	195	331	314	127	33
$500 to $599	87 902	68 806	68 324	18 084	18 041	193	193	546	533	273	2
$600 to $699	89 729	70 732	70 192	17 868	17 832	159	152	692	673	278	10
$700 to $799	90 497	72 482	71 883	16 721	16 631	146	146	883	847	265	27
$800 to $899	82 421	67 498	66 781	13 586	13 578	162	158	933	918	242	32
$900 to $999	63 482	53 185	52 608	9 184	9 136	95	95	858	840	160	–
$1,000 to $1,249	92 459	79 969	79 045	10 895	10 864	149	134	1 226	1 194	220	22
$1,250 to $1,499	46 421	41 763	41 303	3 790	3 775	53	49	699	699	116	–
$1,500 to $1,999	38 097	35 154	34 844	2 334	2 306	48	48	504	497	57	–
$2,000 or more	25 431	24 215	23 880	723	723	26	19	454	448	13	–
Median (dollars)	737	766	765	610	609	678	676	901	905	745	750
Mean (dollars)	837	876	875	652	652	750	743	1 042	1 049	822	734
Not mortgaged	342 506	276 919	276 205	64 420	64 307	338	327	627	623	202	19
Less than $100	34 170	23 114	23 079	10 968	10 936	38	38	27	27	23	–
$100 to $199	169 858	135 792	135 453	33 592	33 540	165	154	210	210	99	15
$200 to $299	93 653	79 035	78 850	14 270	14 246	90	90	198	194	60	4
$300 to $399	27 593	23 597	23 513	3 863	3 858	30	30	83	83	20	–
$400 to $499	8 877	7 733	7 700	1 058	1 058	15	15	71	71	–	–
$500 or more	8 355	7 648	7 610	669	669	–	–	38	38	–	–
Median (dollars)	182	186	186	160	160	178	182	238	238	171	132
Mean (dollars)	204	210	210	176	176	194	196	273	273	175	142
Specified renter-occupied housing units	**808 365**	**484 342**	**476 831**	**304 460**	**303 116**	**2 375**	**2 259**	**9 913**	**9 733**	**7 275**	**236**
GROSS RENT											
Less than $100	23 057	6 053	6 008	16 908	16 849	36	36	27	6	33	6
$100 to $149	40 102	15 407	15 313	24 532	24 435	63	60	68	63	32	–
$150 to $199	34 663	13 395	13 321	20 975	20 890	99	92	118	118	76	–
$200 to $249	44 918	22 127	21 900	22 201	22 110	98	98	242	242	250	3
$250 to $299	54 675	29 595	29 288	24 295	24 146	187	181	297	282	301	–
$300 to $349	65 729	38 871	38 343	25 711	25 626	171	171	471	452	505	10
$350 to $399	68 562	41 289	40 704	25 392	25 296	195	180	794	782	892	35
$400 to $449	77 831	47 649	46 852	27 684	27 574	230	212	1 226	1 218	1 042	46
$450 to $499	78 081	47 365	46 346	27 813	27 681	298	282	1 694	1 694	911	38
$500 to $549	69 638	43 725	42 832	23 501	23 372	201	189	1 324	1 295	887	42
$550 to $599	58 426	38 919	38 136	17 490	17 408	237	226	1 072	1 064	708	–
$600 to $649	43 799	29 762	29 207	12 690	12 635	223	212	694	684	430	12
$650 to $699	31 862	22 709	22 329	8 307	8 267	82	82	505	483	259	–
$700 to $749	22 385	16 634	16 377	5 224	5 191	45	45	270	270	212	14
$750 to $999	40 458	31 406	30 952	8 216	8 176	59	51	539	521	238	–
$1,000 or more	12 753	10 784	10 595	1 490	1 476	36	36	363	363	80	–
No cash rent	41 426	28 652	28 328	12 031	11 984	115	106	209	196	419	30
Median (dollars)	433	464	463	373	373	458	458	498	498	466	455
Mean (dollars)	442	481	480	378	378	457	457	527	529	481	457

TIPSII [UPF] GH213 CENSUS90 71580800 07/28/93 10:47 AM MACHINE: C DATA:CENSUS90*H2TIPSDA13. 07/15/93 19:28:06 TAPE: NONE FRAME: 120
TSF:CENSUS90*92. 07/27/93 11:53:14 UTF:CENSUS90*93. 07/27/93 11:53:14 META:CENSUS90*H2TABLES13. 07/27/93 12:25:49

Table 65. Household Income Characteristics of Housing Units for Race of Householder by Hispanic Origin: 1990

[Data based on sample and subject to sampling variability, see text. For definitions of terms and meanings of symbols, see text]

State	Occupied housing units	White		Black		American Indian, Eskimo, or Aleut		Asian or Pacific Islander		Other race	
		Total	Not of Hispanic origin	Total	Not of Hispanic origin	Total	Not of Hispanic origin	Total	Not of Hispanic origin	Total	Not of Hispanic origin
Specified owner-occupied housing units	**1 153 109**	**930 069**	**923 780**	**211 112**	**210 608**	**1 772**	**1 703**	**8 084**	**7 888**	**2 072**	**145**
HOUSEHOLD INCOME IN 1989 BY SELECTED MONTHLY OWNER COSTS AS A PERCENTAGE OF HOUSEHOLD INCOME IN 1989											
All income levels	1 153 109	930 069	923 780	211 112	210 608	1 772	1 703	8 084	7 888	2 072	145
Less than 10 percent	228 638	195 517	194 807	31 865	31 771	238	227	819	789	199	14
10 to 14 percent	202 547	167 815	166 807	33 190	33 155	252	231	1 055	1 028	235	32
15 to 19 percent	208 852	171 906	170 767	34 856	34 805	368	353	1 364	1 338	358	23
20 to 24 percent	170 060	138 961	137 864	29 248	29 208	230	219	1 348	1 327	273	15
25 to 29 percent	113 084	90 264	89 540	21 256	21 209	208	204	1 053	991	303	19
30 to 34 percent	68 011	52 467	51 862	14 498	14 459	147	147	653	647	246	19
35 to 49 percent	83 895	61 841	61 235	20 669	20 549	199	199	930	915	256	15
50 percent or more	70 209	46 355	46 005	22 781	22 703	121	114	764	755	188	8
Not computed	7 813	4 943	4 893	2 749	2 749	9	9	98	98	14	–
Median	18.4	17.9	17.9	20.7	20.7	20.5	20.8	22.8	22.8	24.3	21.2
Less than $20,000	262 361	182 147	181 321	78 579	78 398	397	397	898	882	340	29
Less than 20 percent	89 830	68 405	68 188	21 198	21 150	91	91	81	81	55	15
20 to 24 percent	27 678	19 715	19 694	7 895	7 888	32	32	20	20	16	–
25 to 29 percent	23 138	15 961	15 923	7 080	7 072	49	49	34	27	14	–
30 to 34 percent	18 946	12 624	12 513	6 254	6 243	28	28	15	15	25	6
35 percent or more	95 309	60 744	60 355	33 508	33 401	188	188	653	644	216	8
Not computed	7 460	4 698	4 648	2 644	2 644	9	9	95	95	14	–
Median	27.1	25.2	25.1	31.4	31.4	33.9	33.9	50.0+	50.0+	47.1	14.5
$20,000 to $34,999	253 766	198 975	197 844	51 942	51 796	471	435	1 764	1 716	614	40
Less than 20 percent	127 064	102 142	101 845	24 344	24 319	189	157	300	291	89	–
20 to 24 percent	33 271	25 816	25 662	7 125	7 113	47	47	182	176	101	2
25 to 29 percent	30 777	23 205	23 026	7 066	7 041	91	87	290	265	125	15
30 to 34 percent	23 911	18 281	18 104	5 198	5 192	63	63	239	239	130	8
35 percent or more	38 684	29 498	29 174	8 183	8 105	81	81	753	745	169	15
Not computed	59	33	33	26	26	–	–	–	–	–	–
Median	20.0	19.5	19.4	21.1	21.1	24.9	25.8	32.3	32.6	29.7	31.9
$35,000 to $49,999	242 070	199 571	198 083	39 798	39 731	445	431	1 793	1 743	463	35
Less than 20 percent	134 349	110 788	110 252	22 562	22 529	222	222	590	562	187	18
20 to 24 percent	49 372	40 516	40 176	8 261	8 253	91	84	436	436	68	8
25 to 29 percent	32 277	26 439	26 185	5 286	5 279	61	61	372	357	119	4
30 to 34 percent	14 504	11 827	11 586	2 370	2 364	33	33	222	222	52	5
35 percent or more	11 524	9 968	9 851	1 308	1 295	38	31	173	166	37	–
Not computed	44	33	33	11	11	–	–	–	–	–	–
Median	18.6	18.5	18.5	18.4	18.4	20.0	19.7	23.5	23.5	23.3	19.6
$50,000 or more	394 912	349 376	346 532	40 793	40 683	459	440	3 629	3 547	655	41
Less than 20 percent	288 794	253 903	252 096	31 807	31 733	356	341	2 267	2 221	461	36
20 to 24 percent	59 739	52 914	52 332	5 967	5 954	60	56	710	695	88	5
25 to 29 percent	26 892	24 659	24 406	1 824	1 817	7	7	357	342	45	–
30 to 34 percent	10 650	9 735	9 659	676	660	23	23	177	171	39	–
35 percent or more	8 587	7 986	7 860	451	451	13	13	115	115	22	–
Not computed	250	179	179	68	68	–	–	3	3	–	–
Median	15.2	15.3	15.2	14.5	14.5	15.4	15.6	17.6	17.6	16.7	15.4
Specified renter-occupied housing units	**808 365**	**484 342**	**476 831**	**304 460**	**303 116**	**2 375**	**2 259**	**9 913**	**9 733**	**7 275**	**236**
HOUSEHOLD INCOME IN 1989 BY GROSS RENT AS A PERCENTAGE OF HOUSEHOLD INCOME IN 1989											
All income levels	808 365	484 342	476 831	304 460	303 116	2 375	2 259	9 913	9 733	7 275	236
Less than 10 percent	32 679	20 465	20 150	11 224	11 166	94	94	428	427	468	–
10 to 14 percent	88 052	59 100	58 327	26 596	26 490	198	198	1 335	1 312	823	28
15 to 19 percent	125 328	82 698	81 506	39 580	39 392	316	297	1 661	1 638	1 073	17
20 to 24 percent	115 860	74 418	73 263	38 732	38 581	371	361	1 319	1 273	1 020	17
25 to 29 percent	92 610	56 161	55 269	34 506	34 383	261	253	889	870	793	31
30 to 34 percent	65 638	37 497	36 981	26 647	26 542	145	145	792	781	557	7
35 to 49 percent	99 532	54 883	53 804	42 210	42 036	367	333	1 298	1 291	774	20
50 percent or more	133 828	65 398	64 253	65 291	64 941	470	434	1 529	1 521	1 140	59
Not computed	54 838	33 722	33 278	19 674	19 585	153	144	662	620	627	57
Median	25.8	24.2	24.2	28.8	28.8	27.5	27.1	24.6	24.6	24.7	29.4
Less than $10,000	220 513	97 952	96 704	118 896	118 418	590	544	1 880	1 831	1 195	100
Less than 20 percent	10 330	3 052	3 023	7 245	7 238	15	15	5	–	13	6
20 to 24 percent	10 562	4 681	4 665	5 858	5 834	12	9	–	–	11	–
25 to 29 percent	15 696	7 076	7 019	8 532	8 512	22	22	54	54	12	–
30 to 34 percent	14 244	5 818	5 786	8 321	8 283	30	30	54	54	21	–
35 percent or more	140 994	63 448	62 493	74 961	74 632	449	406	1 268	1 253	868	52
Not computed	28 687	13 877	13 718	13 979	13 919	62	62	499	470	270	42
Median	50.0+	50.0+	50.0+	50.0+	50.0+	50.0+	50.0+	50.0+	50.0+	50.0+	50.0+
$10,000 to $19,999	194 050	111 669	109 724	77 835	77 466	624	608	2 013	2 006	1 909	57
Less than 20 percent	23 960	10 865	10 771	12 950	12 880	68	68	39	39	38	–
20 to 24 percent	22 732	13 287	13 104	9 144	9 120	53	53	99	92	149	–
25 to 29 percent	30 012	17 382	17 145	12 090	12 022	83	83	163	163	294	8
30 to 34 percent	30 131	16 880	16 643	12 479	12 451	83	83	368	368	321	7
35 percent or more	76 572	45 708	44 618	28 353	28 197	290	274	1 285	1 285	936	27
Not computed	10 643	7 547	7 443	2 819	2 796	47	47	59	59	171	15
Median	32.5	33.1	33.0	31.3	31.3	35.1	34.6	41.2	41.3	36.4	48.6
$20,000 to $34,999	224 913	147 931	145 520	70 893	70 575	759	724	2 934	2 858	2 396	65
Less than 20 percent	79 347	50 730	50 101	26 765	26 639	199	199	854	831	799	25
20 to 24 percent	60 595	39 404	38 653	19 358	19 285	249	242	889	872	695	17
25 to 29 percent	40 922	26 729	26 219	13 034	12 999	156	148	566	554	437	23
30 to 34 percent	19 623	13 477	13 248	5 593	5 554	32	32	318	307	203	–
35 percent or more	14 893	10 340	10 169	4 106	4 067	92	81	245	245	110	–
Not computed	9 533	7 251	7 130	2 037	2 031	31	22	62	49	152	–
Median	22.3	22.5	22.5	22.0	22.0	23.3	23.1	23.3	23.3	22.3	22.2
$35,000 or more	168 889	126 790	124 883	36 836	36 657	402	383	3 086	3 038	1 775	14
Less than 20 percent	132 422	97 616	96 088	30 440	30 291	326	307	2 526	2 507	1 514	14
20 to 24 percent	21 971	17 046	16 841	4 372	4 342	57	57	331	309	165	–
25 to 29 percent	5 980	4 974	4 886	850	850	–	–	106	99	50	–
30 to 34 percent	1 640	1 322	1 304	254	254	–	–	52	52	12	–
35 percent or more	901	785	777	81	81	6	6	29	29	–	–
Not computed	5 975	5 047	4 987	839	839	13	13	42	42	34	–
Median	15.4	15.5	15.5	15.0	15.0	14.9	14.5	15.0	14.9	13.8	12.5

TIPSII [UPF] GH213 CENSUS90 71580800 07/28/93 10:47 AM MACHINE: C DATA:CENSUS90*H2TIPSDA13. 07/15/93 19:28:06 TAPE: NONE FRAME: 121
TSF:CENSUS90*92. 07/27/93 11:53:14 UTF:CENSUS90*93. 07/27/93 11:53:14 META:CENSUS90*H2TABLES13. 07/27/93 12:25:49

Table 66. **Structural Characteristics: 1990**

[Data based on sample and subject to sampling variability, see text. For definitions of terms and meanings of symbols, see text]

County	Appling County	Atkinson County	Bacon County	Baker County	Baldwin County	Banks County	Barrow County	Bartow County	Ben Hill County	Berrien County
TENURE AND VACANCY STATUS										
All housing units	**6 629**	**2 449**	**3 859**	**1 499**	**14 200**	**4 193**	**11 812**	**21 757**	**6 875**	**5 858**
Owner occupied	4 470	1 611	2 473	949	8 303	3 067	7 716	14 397	3 962	3 804
Renter occupied	1 364	599	969	351	3 862	708	2 960	5 694	2 010	1 345
Vacant for sale only	49	18	62	11	138	13	171	338	108	53
Vacant for rent	226	84	151	30	440	59	474	606	297	200
Vacant for seasonal, recreational, or occasional use	194	43	20	27	513	93	38	168	88	60
All other vacants	326	94	184	131	944	253	453	554	410	396
Condominium housing units	**–**	**10**	**–**	**–**	**152**	**–**	**30**	**–**	**15**	**–**
Owner occupied	–	2	–	–	13	–	–	–	–	–
Renter occupied	–	8	–	–	63	–	17	–	15	–
Vacant	–	–	–	–	76	–	13	–	–	–
YEAR STRUCTURE BUILT										
All housing units	**6 629**	**2 449**	**3 859**	**1 499**	**14 200**	**4 193**	**11 812**	**21 757**	**6 875**	**5 858**
1989 to March 1990	217	72	147	41	567	166	726	1 285	240	222
1985 to 1988	641	307	450	105	1 743	606	2 227	4 319	628	630
1980 to 1984	681	352	478	184	2 171	530	1 807	3 293	992	606
1970 to 1979	2 060	595	1 065	451	3 201	1 274	2 597	4 649	1 653	1 558
1960 to 1969	1 114	388	689	312	2 779	523	1 782	3 402	712	855
1950 to 1959	693	278	364	182	1 807	320	932	1 840	1 048	730
1940 to 1949	543	128	348	136	822	216	694	1 211	608	469
1939 or earlier	680	329	318	88	1 110	558	1 047	1 758	994	788
Median	1971	1972	1972	1971	1972	1974	1976	1976	1970	1971
Owner-occupied housing units	**4 470**	**1 611**	**2 473**	**949**	**8 303**	**3 067**	**7 716**	**14 397**	**3 962**	**3 804**
1989 to March 1990	127	42	97	33	297	139	584	886	96	172
1985 to 1988	464	200	307	92	1 016	468	1 455	2 840	390	455
1980 to 1984	485	219	343	128	1 315	418	1 229	2 050	541	405
1970 to 1979	1 398	402	670	314	2 054	946	1 692	3 112	1 035	1 015
1960 to 1969	746	265	390	149	1 677	388	1 116	2 293	478	650
1950 to 1959	471	215	226	144	993	210	687	1 311	602	397
1940 to 1949	304	86	239	59	406	150	355	842	265	285
1939 or earlier	475	182	201	30	545	348	598	1 063	555	425
Median	1972	1971	1973	1973	1973	1975	1977	1975	1971	1971
Renter-occupied housing units	**1 364**	**599**	**969**	**351**	**3 862**	**708**	**2 960**	**5 694**	**2 010**	**1 345**
1989 to March 1990	58	12	44	–	44	–	43	242	138	27
1985 to 1988	114	80	105	–	492	49	502	1 167	187	129
1980 to 1984	123	101	93	23	495	74	398	910	336	132
1970 to 1979	438	137	281	109	725	195	642	1 179	416	364
1960 to 1969	168	97	211	117	764	93	517	893	157	103
1950 to 1959	156	45	85	23	622	90	206	430	323	230
1940 to 1949	188	23	79	39	313	42	291	324	232	124
1939 or earlier	119	104	71	40	407	165	361	549	221	236
Median	1971	1972	1971	1966	1968	1966	1972	1976	1972	1968
BEDROOMS										
All housing units	**6 629**	**2 449**	**3 859**	**1 499**	**14 200**	**4 193**	**11 812**	**21 757**	**6 875**	**5 858**
None	100	14	26	2	73	16	29	126	46	17
1	423	164	293	98	1 150	142	583	1 295	655	347
2	1 984	806	1 132	576	4 668	1 497	3 817	7 374	2 198	1 864
3	3 461	1 227	2 036	643	6 791	2 160	6 215	10 881	3 331	3 082
4	573	195	312	166	1 213	271	913	1 697	538	442
5 or more	88	43	60	14	305	107	255	384	107	106
Occupied housing units	**5 834**	**2 210**	**3 442**	**1 300**	**12 165**	**3 775**	**10 676**	**20 091**	**5 972**	**5 149**
None	74	14	7	2	73	5	22	98	24	–
1	316	145	251	67	931	115	484	1 089	551	289
2	1 589	687	908	488	3 684	1 301	3 289	6 593	1 776	1 500
3	3 230	1 143	1 917	582	6 062	1 995	5 769	10 323	3 004	2 843
4	542	192	299	147	1 146	261	881	1 640	533	425
5 or more	83	29	60	14	269	98	231	348	84	92
All housing units	**6 629**	**2 449**	**3 859**	**1 499**	**14 200**	**4 193**	**11 812**	**21 757**	**6 875**	**5 858**
PLUMBING FACILITIES										
Complete plumbing facilities	6 511	2 378	3 791	1 437	14 099	4 081	11 710	21 568	6 783	5 720
Lacking complete plumbing facilities	118	71	68	62	101	112	102	189	92	138
SOURCE OF WATER										
Public system or private company	2 689	1 258	1 664	315	11 296	1 271	8 260	17 986	5 258	3 064
Individual drilled well	2 868	845	1 645	1 045	2 343	2 040	2 410	3 286	1 321	2 441
Individual dug well	1 061	321	550	135	456	776	1 070	255	261	344
Some other source	11	25	–	4	105	106	72	230	35	9
SEWAGE DISPOSAL										
Public sewer	1 897	986	1 559	74	8 383	426	3 799	7 906	4 262	2 667
Septic tank or cesspool	4 613	1 407	2 226	1 366	5 753	3 627	7 903	13 614	2 557	3 004
Other means	119	56	74	59	64	140	110	237	56	187
SELECTED CHARACTERISTICS										
Lacking complete kitchen facilities	92	50	113	23	100	47	57	128	111	177
Median rooms	5.3	5.1	5.3	5.0	5.2	5.3	5.3	5.2	5.1	5.2
SECOND MORTGAGE OR HOME EQUITY LOAN										
Specified owner-occupied housing units	**2 251**	**701**	**1 273**	**354**	**5 515**	**1 202**	**4 790**	**8 886**	**2 719**	**1 955**
With second mortgage or home equity loan	182	30	131	19	688	90	500	774	207	208
No second mortgage or home equity loan	2 069	671	1 142	335	4 827	1 112	4 290	8 112	2 512	1 747
CONDOMINIUM HOUSING UNITS										
Owner-occupied condominium housing units	**–**	**2**	**–**	**–**	**13**	**–**	**–**	**–**	**–**	**–**
Median selected monthly owner costs:										
With a mortgage (dollars)	–	–	–	–	–	–	–	–	–	–
Not mortgaged (dollars)	–	275	–	–	254	–	–	–	–	–
Median value (dollars)	–	50 000–	–	–	57 500	–	–	–	–	–
MOBILE HOMES										
Owner-occupied mobile homes	**1 172**	**581**	**621**	**351**	**1 843**	**929**	**1 640**	**3 690**	**795**	**1 197**
Median selected monthly owner costs:										
With a mortgage (dollars)	343	332	361	417	458	417	523	520	421	351
Not mortgaged (dollars)	134	137	138	139	166	135	161	160	144	125

TIPSII [UPF] GH213 CENSUS90 71580800 07/28/93 10:47 AM MACHINE: C DATA:CENSUS90*H2TIPSDA13. 07/15/93 19:28:06 TAPE: NONE FRAME: 122
TSF:CENSUS90*92. 07/27/93 11:53:14 UTF:CENSUS90*93. 07/27/93 11:53:14 META:CENSUS90*H2TABLES13. 07/27/93 12:25:49

Table 66. **Structural Characteristics: 1990**—Con.

[Data based on sample and subject to sampling variability, see text. For definitions of terms and meanings of symbols, see text]

County	Bibb County	Bleckley County	Brantley County	Brooks County	Bryan County	Bulloch County	Burke County	Butts County	Calhoun County	Camden County
TENURE AND VACANCY STATUS										
All housing units	**61 462**	**4 268**	**4 404**	**5 972**	**5 549**	**16 541**	**8 329**	**5 536**	**2 061**	**10 885**
Owner occupied	32 442	2 866	3 226	3 883	4 045	9 005	5 004	3 371	1 239	5 961
Renter occupied	23 865	950	585	1 509	1 025	5 979	2 033	1 325	555	3 498
Vacant for sale only	653	50	44	56	40	70	54	34	17	211
Vacant for rent	2 789	67	54	131	87	695	281	115	20	417
Vacant for seasonal, recreational, or occasional use	45	5	241	67	57	204	58	468	18	336
All other vacants	1 668	330	254	326	295	588	899	223	212	462
Condominium housing units	**721**	**–**	**5**	**22**	**19**	**743**	**15**	**–**	**6**	**80**
Owner occupied	364	–	–	–	11	109	–	–	–	20
Renter occupied	289	–	5	22	8	548	15	–	6	60
Vacant	68	–	–	–	–	86	–	–	–	–
YEAR STRUCTURE BUILT										
All housing units	**61 462**	**4 268**	**4 404**	**5 972**	**5 549**	**16 541**	**8 329**	**5 536**	**2 061**	**10 885**
1989 to March 1990	893	119	130	157	381	889	410	96	21	1 456
1985 to 1988	4 970	593	609	704	1 294	2 520	1 023	684	141	3 057
1980 to 1984	5 118	298	826	680	773	2 029	1 070	665	215	2 124
1970 to 1979	12 821	1 011	1 314	1 532	1 358	4 787	2 124	1 322	450	1 791
1960 to 1969	12 390	820	690	817	652	2 807	1 428	1 297	415	864
1950 to 1959	11 108	628	392	846	413	1 400	813	559	273	792
1940 to 1949	6 790	304	171	474	305	886	669	215	133	308
1939 or earlier	7 372	495	272	762	373	1 223	792	698	413	493
Median	1964	1969	1975	1971	1978	1974	1972	1970	1965	1983
Owner-occupied housing units	**32 442**	**2 866**	**3 226**	**3 883**	**4 045**	**9 005**	**5 004**	**3 371**	**1 239**	**5 961**
1989 to March 1990	581	68	87	151	307	413	289	71	15	800
1985 to 1988	2 870	405	478	466	1 023	1 054	651	448	97	1 669
1980 to 1984	2 209	201	582	450	526	1 076	685	329	133	861
1970 to 1979	6 068	710	994	996	1 033	2 681	1 379	775	312	907
1960 to 1969	6 765	617	509	535	401	1 652	817	797	278	640
1950 to 1959	6 785	383	269	572	267	934	431	382	129	558
1940 to 1949	3 514	152	118	266	214	455	358	137	65	250
1939 or earlier	3 650	330	189	447	274	740	394	432	210	276
Median	1963	1969	1975	1971	1978	1973	1974	1969	1968	1982
Renter-occupied housing units	**23 865**	**950**	**585**	**1 509**	**1 025**	**5 979**	**2 033**	**1 325**	**555**	**3 498**
1989 to March 1990	192	49	–	–	63	328	61	9	–	393
1985 to 1988	1 823	124	38	182	159	1 268	195	159	34	1 057
1980 to 1984	2 596	57	131	143	185	778	236	203	61	1 106
1970 to 1979	5 766	197	141	384	201	1 669	409	337	87	594
1960 to 1969	4 834	126	99	227	160	876	403	248	110	87
1950 to 1959	3 305	182	86	190	113	378	257	120	94	164
1940 to 1949	2 548	115	49	143	81	330	209	51	39	31
1939 or earlier	2 801	100	41	240	63	352	263	198	130	66
Median	1967	1966	1971	1968	1975	1976	1967	1971	1961	1984
BEDROOMS										
All housing units	**61 462**	**4 268**	**4 404**	**5 972**	**5 549**	**16 541**	**8 329**	**5 536**	**2 061**	**10 885**
None	672	15	32	33	40	120	82	33	22	116
1	7 449	295	255	365	236	1 816	550	329	141	820
2	20 245	1 428	1 523	1 831	1 603	5 667	2 813	1 936	690	3 405
3	25 977	2 208	2 202	3 076	2 956	6 977	3 912	2 590	1 029	5 320
4	5 784	247	346	540	658	1 647	713	517	147	1 090
5 or more	1 335	75	46	127	56	314	259	131	32	134
Occupied housing units	**56 307**	**3 816**	**3 811**	**5 392**	**5 070**	**14 984**	**7 037**	**4 696**	**1 794**	**9 459**
None	532	15	13	23	19	90	79	–	17	92
1	6 242	261	159	319	228	1 456	470	277	109	666
2	17 943	1 226	1 218	1 631	1 397	4 911	2 238	1 603	564	2 771
3	24 693	2 041	2 042	2 809	2 745	6 631	3 371	2 230	942	4 860
4	5 598	216	333	507	625	1 582	631	460	132	957
5 or more	1 299	57	46	103	56	314	248	126	30	113
All housing units	**61 462**	**4 268**	**4 404**	**5 972**	**5 549**	**16 541**	**8 329**	**5 536**	**2 061**	**10 885**
PLUMBING FACILITIES										
Complete plumbing facilities	61 129	4 198	4 364	5 766	5 398	16 248	7 984	5 323	1 891	10 754
Lacking complete plumbing facilities	333	70	40	206	151	293	345	213	170	131
SOURCE OF WATER										
Public system or private company	57 991	2 040	824	2 829	3 013	9 986	3 510	2 807	1 392	6 897
Individual drilled well	3 050	2 096	3 448	2 697	2 242	5 897	4 263	2 061	587	3 605
Individual dug well	416	126	121	402	269	612	459	558	66	287
Some other source	5	6	11	44	25	46	97	110	16	96
SEWAGE DISPOSAL										
Public sewer	52 158	1 818	352	1 937	1 614	7 429	2 952	1 649	1 125	6 211
Septic tank or cesspool	9 077	2 358	3 904	3 858	3 843	8 873	4 975	3 740	847	4 586
Other means	227	92	148	177	92	239	402	147	89	88
SELECTED CHARACTERISTICS										
Lacking complete kitchen facilities	528	33	15	186	88	165	221	207	133	104
Median rooms	5.3	5.3	5.0	5.4	5.4	5.1	5.1	5.2	5.1	5.2
SECOND MORTGAGE OR HOME EQUITY LOAN										
Specified owner-occupied housing units	**28 573**	**1 781**	**1 191**	**2 041**	**2 398**	**5 313**	**2 759**	**2 313**	**762**	**4 060**
With second mortgage or home equity loan	4 040	164	36	146	210	587	171	236	34	195
No second mortgage or home equity loan	24 533	1 617	1 155	1 895	2 188	4 726	2 588	2 077	728	3 865
CONDOMINIUM HOUSING UNITS										
Owner-occupied condominium housing units	**364**	**–**	**–**	**–**	**11**	**109**	**–**	**–**	**–**	**20**
Median selected monthly owner costs:										
With a mortgage (dollars)	769	–	–	–	775	602	–	–	–	714
Not mortgaged (dollars)	294	–	–	–	–	220	–	–	–	–
Median value (dollars)	67 000	–	–	–	67 500	50 000–	–	–	–	51 400
MOBILE HOMES										
Owner-occupied mobile homes	**1 306**	**592**	**1 453**	**1 150**	**1 258**	**2 214**	**1 520**	**425**	**325**	**1 439**
Median selected monthly owner costs:										
With a mortgage (dollars)	407	407	373	408	460	387	387	498	340	450
Not mortgaged (dollars)	197	156	128	147	157	151	129	156	144	163

TIPSII [UPF] GH213 CENSUS90 71580800 07/28/93 10:47 AM MACHINE: C DATA:CENSUS90*H2TIPSDA13. 07/15/93 19:28:06 TAPE: NONE FRAME: 123
TSF:CENSUS90*92. 07/27/93 11:53:14 UTF:CENSUS90*93. 07/27/93 11:53:14 META:CENSUS90*H2TABLES13. 07/27/93 12:25:49

Table 66. **Structural Characteristics: 1990**—Con.

[Data based on sample and subject to sampling variability, see text. For definitions of terms and meanings of symbols, see text]

County	Candler County	Carroll County	Catoosa County	Charlton County	Chatham County	Chattahoochee County	Chattooga County	Cherokee County	Clarke County	Clay County
TENURE AND VACANCY STATUS										
All housing units	**3 203**	**27 736**	**16 762**	**3 222**	**91 178**	**3 108**	**9 142**	**33 840**	**35 971**	**1 586**
Owner occupied	2 029	17 616	11 951	2 293	47 727	594	6 329	25 828	14 652	803
Renter occupied	799	7 754	3 794	618	33 384	2 290	2 138	5 481	18 518	407
Vacant for sale only	24	438	190	20	1 321	18	84	1 033	239	11
Vacant for rent	78	938	374	76	4 190	60	188	572	1 725	16
Vacant for seasonal, recreational, or occasional use	71	180	54	62	655	14	90	225	120	203
All other vacants	202	810	399	153	3 901	132	313	701	717	146
Condominium housing units	**–**	**94**	**112**	**17**	**2 612**	**132**	**6**	**246**	**1 860**	**3**
Owner occupied	–	21	20	15	1 158	–	–	138	591	–
Renter occupied	–	68	78	–	941	132	4	49	1 197	3
Vacant	–	5	14	2	513	–	2	59	72	–
YEAR STRUCTURE BUILT										
All housing units	**3 203**	**27 736**	**16 762**	**3 222**	**91 178**	**3 108**	**9 142**	**33 840**	**35 971**	**1 586**
1989 to March 1990	164	971	498	173	1 483	64	244	2 335	623	14
1985 to 1988	529	4 569	2 229	397	10 412	201	754	9 434	5 151	152
1980 to 1984	357	3 697	1 909	494	9 336	217	769	6 214	4 969	159
1970 to 1979	697	7 679	4 573	861	17 501	932	2 207	8 597	8 802	340
1960 to 1969	546	3 854	3 625	544	13 231	523	1 625	2 744	7 462	221
1950 to 1959	326	2 713	2 016	348	16 339	398	1 171	1 800	3 709	257
1940 to 1949	198	1 485	1 106	193	10 577	226	1 003	1 254	1 950	144
1939 or earlier	386	2 768	806	212	12 299	547	1 369	1 462	3 305	299
Median	1972	1974	1972	1974	1965	1967	1966	1981	1972	1964
Owner-occupied housing units	**2 029**	**17 616**	**11 951**	**2 293**	**47 727**	**594**	**6 329**	**25 828**	**14 652**	**803**
1989 to March 1990	96	688	339	112	841	35	171	1 596	400	–
1985 to 1988	331	2 734	1 430	263	5 638	148	611	7 680	1 862	74
1980 to 1984	296	2 258	1 194	311	4 220	88	484	4 883	1 664	77
1970 to 1979	525	5 187	3 306	667	9 580	112	1 527	6 614	3 582	170
1960 to 1969	324	2 472	2 696	358	7 977	111	1 102	1 897	3 034	111
1950 to 1959	154	1 730	1 560	302	10 049	52	847	1 243	1 861	147
1940 to 1949	87	757	883	144	4 761	7	700	962	942	66
1939 or earlier	216	1 790	543	136	4 661	41	887	953	1 307	158
Median	1974	1974	1971	1973	1966	1978	1967	1981	1971	1963
Renter-occupied housing units	**799**	**7 754**	**3 794**	**618**	**33 384**	**2 290**	**2 138**	**5 481**	**18 518**	**407**
1989 to March 1990	48	149	104	19	331	22	59	160	175	–
1985 to 1988	136	1 368	599	79	3 766	22	74	1 167	2 866	35
1980 to 1984	24	1 171	562	126	3 894	96	219	973	2 982	47
1970 to 1979	105	1 892	993	110	6 576	779	502	1 444	4 487	73
1960 to 1969	150	1 048	781	148	4 305	389	447	691	3 842	54
1950 to 1959	148	776	368	31	4 786	308	231	395	1 645	73
1940 to 1949	84	614	186	46	4 378	208	223	232	842	52
1939 or earlier	104	736	201	59	5 348	466	383	419	1 679	73
Median	1964	1974	1974	1972	1965	1964	1965	1977	1973	1961
BEDROOMS										
All housing units	**3 203**	**27 736**	**16 762**	**3 222**	**91 178**	**3 108**	**9 142**	**33 840**	**35 971**	**1 586**
None	32	112	70	35	936	3	25	67	801	–
1	208	2 008	1 172	173	10 613	73	534	1 052	5 575	78
2	948	9 596	5 611	1 145	30 991	532	3 689	6 633	14 017	571
3	1 649	13 211	8 022	1 562	39 676	1 306	4 006	21 236	10 894	748
4	330	2 300	1 683	274	7 692	1 142	762	4 212	3 761	145
5 or more	36	509	204	33	1 270	52	126	640	923	44
Occupied housing units	**2 828**	**25 370**	**15 745**	**2 911**	**81 111**	**2 884**	**8 467**	**31 309**	**33 170**	**1 210**
None	32	66	52	32	736	–	18	48	704	–
1	183	1 722	990	151	8 674	64	471	887	5 061	60
2	758	8 386	5 126	1 015	26 915	442	3 332	5 907	12 605	402
3	1 504	12 484	7 749	1 434	36 460	1 216	3 781	19 892	10 264	595
4	315	2 222	1 634	250	7 199	1 110	752	3 956	3 674	117
5 or more	36	490	194	29	1 127	52	113	619	862	36
All housing units	**3 203**	**27 736**	**16 762**	**3 222**	**91 178**	**3 108**	**9 142**	**33 840**	**35 971**	**1 586**
PLUMBING FACILITIES										
Complete plumbing facilities	3 172	27 375	16 620	3 117	90 837	3 065	8 985	33 529	35 825	1 506
Lacking complete plumbing facilities	31	361	142	105	341	43	157	311	146	80
SOURCE OF WATER										
Public system or private company	1 672	18 470	15 557	1 443	84 505	3 053	7 120	29 218	33 750	837
Individual drilled well	1 318	6 289	1 029	1 634	6 062	18	1 727	3 584	1 879	684
Individual dug well	213	2 748	92	124	535	9	137	737	335	65
Some other source	–	229	84	21	76	28	158	301	7	–
SEWAGE DISPOSAL										
Public sewer	1 316	10 223	5 497	1 120	78 810	2 226	3 213	7 895	28 613	690
Septic tank or cesspool	1 768	17 067	11 185	2 013	11 987	840	5 802	25 609	7 183	827
Other means	119	446	80	89	381	42	127	336	175	69
SELECTED CHARACTERISTICS										
Lacking complete kitchen facilities	12	258	98	99	738	42	135	238	126	30
Median rooms	5.2	5.2	5.3	5.1	5.2	6.0	5.1	5.9	4.7	5.1
SECOND MORTGAGE OR HOME EQUITY LOAN										
Specified owner-occupied housing units	**954**	**10 913**	**8 768**	**1 136**	**40 666**	**258**	**4 103**	**20 342**	**11 643**	**496**
With second mortgage or home equity loan	51	1 176	965	89	4 734	14	324	2 914	1 638	4
No second mortgage or home equity loan	903	9 737	7 803	1 047	35 932	244	3 779	17 428	10 005	492
CONDOMINIUM HOUSING UNITS										
Owner-occupied condominium housing units	**–**	**21**	**20**	**15**	**1 158**	**–**	**–**	**138**	**591**	**–**
Median selected monthly owner costs:										
With a mortgage (dollars)	–	742	675	1 000+	711	–	–	832	672	–
Not mortgaged (dollars)	–	–	225	275	279	–	–	293	259	–
Median value (dollars)	–	50 000–	50 000–	50 000–	58 900	–	–	64 300	62 200	–
MOBILE HOMES										
Owner-occupied mobile homes	**649**	**3 628**	**1 819**	**801**	**3 696**	**261**	**1 227**	**2 663**	**1 458**	**194**
Median selected monthly owner costs:										
With a mortgage (dollars)	389	451	391	384	429	432	381	524	429	408
Not mortgaged (dollars)	144	145	149	127	193	149	127	167	190	198

TIPSII [UPF] GH213 CENSUS90 71580800 07/28/93 10:47 AM MACHINE: C DATA:CENSUS90*H2TIPSDA13. 07/15/93 19:28:06 TAPE: NONE FRAME: 124
TSF:CENSUS90*92. 07/27/93 11:53:14 UTF:CENSUS90*93. 07/27/93 11:53:14 META:CENSUS90*H2TABLES13. 07/27/93 12:25:49

Table 66. **Structural Characteristics: 1990**—Con.

[Data based on sample and subject to sampling variability, see text. For definitions of terms and meanings of symbols, see text]

County	Clayton County	Clinch County	Cobb County	Coffee County	Colquitt County	Columbia County	Cook County	Coweta County	Crawford County	Crisp County
TENURE AND VACANCY STATUS										
All housing units	**71 926**	**2 423**	**189 872**	**11 650**	**14 350**	**23 745**	**5 340**	**20 413**	**3 279**	**8 318**
Owner occupied	38 501	1 483	110 678	7 656	8 885	17 322	3 617	13 778	2 496	4 452
Renter occupied	27 022	690	60 610	2 885	4 095	4 519	1 208	5 152	573	2 835
Vacant for sale only	1 193	10	3 650	138	152	367	75	449	14	83
Vacant for rent	4 593	99	12 028	450	483	426	150	419	31	422
Vacant for seasonal, recreational, or occasional use	99	25	307	37	87	326	43	89	19	243
All other vacants	518	116	2 599	484	648	785	247	526	146	283
Condominium housing units	**1 852**	**12**	**11 061**	**–**	**57**	**389**	**–**	**2**	**–**	**–**
Owner occupied	872	–	5 398	–	30	296	–	–	–	–
Renter occupied	782	12	4 089	–	27	66	–	2	–	–
Vacant	198	–	1 574	–	–	27	–	–	–	–
YEAR STRUCTURE BUILT										
All housing units	**71 926**	**2 423**	**189 872**	**11 650**	**14 350**	**23 745**	**5 340**	**20 413**	**3 279**	**8 318**
1989 to March 1990	2 896	231	7 058	380	412	1 113	125	1 208	140	297
1985 to 1988	12 712	195	42 179	2 057	1 477	6 312	515	3 961	600	1 003
1980 to 1984	8 060	275	39 422	1 535	1 591	4 407	501	2 708	464	976
1970 to 1979	23 589	540	49 124	3 059	3 329	7 171	1 299	4 681	865	1 760
1960 to 1969	16 896	320	30 311	1 635	2 300	2 730	925	2 855	530	1 157
1950 to 1959	5 636	352	13 930	1 214	2 238	1 302	719	1 731	261	1 228
1940 to 1949	1 442	176	4 305	658	1 152	307	551	1 054	168	858
1939 or earlier	695	334	3 543	1 112	1 851	403	705	2 215	251	1 039
Median	1975	1971	1979	1974	1968	1980	1968	1975	1975	1969
Owner-occupied housing units	**38 501**	**1 483**	**110 678**	**7 656**	**8 885**	**17 322**	**3 617**	**13 778**	**2 496**	**4 452**
1989 to March 1990	1 207	49	3 845	328	258	784	90	890	128	156
1985 to 1988	5 633	134	25 354	1 382	930	4 665	367	2 850	442	518
1980 to 1984	4 727	156	21 613	998	941	3 073	350	1 684	388	415
1970 to 1979	11 791	419	27 677	2 020	2 058	5 347	955	3 216	683	1 052
1960 to 1969	10 275	269	18 087	1 091	1 557	2 128	653	1 868	389	678
1950 to 1959	3 568	239	9 547	769	1 405	900	490	1 094	176	689
1940 to 1949	886	50	2 489	407	754	200	296	743	140	426
1939 or earlier	414	167	2 066	661	982	225	416	1 433	150	518
Median	1973	1970	1978	1974	1968	1980	1969	1975	1976	1969
Renter-occupied housing units	**27 022**	**690**	**60 610**	**2 885**	**4 095**	**4 519**	**1 208**	**5 152**	**573**	**2 835**
1989 to March 1990	1 180	152	1 510	22	114	126	27	90	12	76
1985 to 1988	5 928	50	13 591	511	416	1 112	127	855	124	327
1980 to 1984	2 758	91	13 585	395	507	1 023	123	874	50	414
1970 to 1979	9 368	89	16 318	801	950	1 300	199	1 224	134	529
1960 to 1969	5 343	10	9 394	367	579	436	168	744	114	349
1950 to 1959	1 708	75	3 582	339	585	290	181	500	53	364
1940 to 1949	481	102	1 429	169	308	85	195	234	18	370
1939 or earlier	256	121	1 201	281	636	147	188	631	68	406
Median	1976	1974	1979	1974	1969	1980	1962	1974	1973	1968
BEDROOMS										
All housing units	**71 926**	**2 423**	**189 872**	**11 650**	**14 350**	**23 745**	**5 340**	**20 413**	**3 279**	**8 318**
None	599	18	1 252	68	76	37	35	44	24	74
1	6 855	187	21 152	710	1 125	673	335	1 375	120	694
2	21 592	832	51 708	3 857	4 466	4 605	1 587	5 717	911	2 903
3	34 291	1 183	72 414	5 840	7 132	13 191	2 851	10 561	1 843	3 830
4	7 443	191	35 944	1 072	1 351	4 585	446	2 140	304	678
5 or more	1 146	12	7 402	103	200	654	86	576	77	139
Occupied housing units	**65 523**	**2 173**	**171 288**	**10 541**	**12 980**	**21 841**	**4 825**	**18 930**	**3 069**	**7 287**
None	489	10	1 086	48	64	30	17	30	24	45
1	5 946	159	17 549	568	1 022	513	241	1 213	116	539
2	18 383	692	42 876	3 314	3 770	3 994	1 410	5 172	828	2 409
3	32 343	1 115	68 236	5 520	6 657	12 415	2 637	9 936	1 737	3 506
4	7 286	188	34 477	994	1 279	4 293	437	2 012	291	657
5 or more	1 076	9	7 064	97	188	596	83	567	73	131
All housing units	**71 926**	**2 423**	**189 872**	**11 650**	**14 350**	**23 745**	**5 340**	**20 413**	**3 279**	**8 318**
PLUMBING FACILITIES										
Complete plumbing facilities	71 697	2 297	189 444	11 509	14 147	23 535	5 229	20 116	3 092	8 245
Lacking complete plumbing facilities	229	126	428	141	203	210	111	297	187	73
SOURCE OF WATER										
Public system or private company	71 163	1 580	188 154	5 581	8 888	19 441	3 132	11 171	570	5 015
Individual drilled well	592	693	1 458	5 006	4 866	3 544	1 952	6 906	2 083	2 978
Individual dug well	134	147	218	1 055	558	682	241	2 197	614	325
Some other source	37	3	42	8	38	78	15	139	12	–
SEWAGE DISPOSAL										
Public sewer	61 126	1 201	161 024	4 603	6 696	15 524	2 848	7 337	428	4 468
Septic tank or cesspool	10 658	1 100	28 631	6 871	7 359	7 977	2 424	12 833	2 714	3 817
Other means	142	122	217	176	295	244	68	243	137	33
SELECTED CHARACTERISTICS										
Lacking complete kitchen facilities	203	124	415	177	161	141	85	296	132	143
Median rooms	5.3	5.2	5.7	5.1	5.3	6.0	5.2	5.6	5.3	5.1
SECOND MORTGAGE OR HOME EQUITY LOAN										
Specified owner-occupied housing units	**34 153**	**892**	**98 407**	**4 221**	**5 517**	**14 002**	**2 156**	**10 087**	**1 130**	**2 853**
With second mortgage or home equity loan	6 859	29	19 885	383	563	2 206	216	1 229	134	242
No second mortgage or home equity loan	27 294	863	78 522	3 838	4 954	11 796	1 940	8 858	996	2 611
CONDOMINIUM HOUSING UNITS										
Owner-occupied condominium housing units	**872**	**–**	**5 398**	**–**	**30**	**296**	**–**	**–**	**–**	**–**
Median selected monthly owner costs:										
With a mortgage (dollars)	709	–	832	–	250	826	–	–	–	–
Not mortgaged (dollars)	245	–	305	–	238	205	–	–	–	–
Median value (dollars)	55 500	–	70 800	–	51 900	77 800	–	–	–	–
MOBILE HOMES										
Owner-occupied mobile homes	**2 135**	**463**	**3 558**	**2 296**	**1 953**	**1 963**	**954**	**1 521**	**932**	**1 001**
Median selected monthly owner costs:										
With a mortgage (dollars)	542	352	560	370	380	452	378	500	449	425
Not mortgaged (dollars)	280	130	270	150	133	183	145	151	149	141

TIPSII [UPF] GH213 CENSUS90 71580800 07/28/93 10:47 AM MACHINE: C DATA:CENSUS90*H2TIPSDA13. 07/15/93 19:28:06 TAPE: NONE FRAME: 125
TSF:CENSUS90*92. 07/27/93 11:53:14 UTF:CENSUS90*93. 07/27/93 11:53:14 META:CENSUS90*H2TABLES13. 07/27/93 12:25:49

Table 66. **Structural Characteristics: 1990**—Con.

[Data based on sample and subject to sampling variability, see text. For definitions of terms and meanings of symbols, see text]

County	Dade County	Dawson County	Decatur County	DeKalb County	Dodge County	Dooly County	Dougherty County	Douglas County	Early County	Echols County
TENURE AND VACANCY STATUS										
All housing units	**4 998**	**4 321**	**10 120**	**231 520**	**7 094**	**4 003**	**37 373**	**26 495**	**4 714**	**942**
Owner occupied	3 689	2 863	6 455	120 587	4 748	2 445	17 864	18 880	2 948	664
Renter occupied	972	497	2 507	88 103	1 639	1 112	16 299	5 397	1 315	152
Vacant for sale only	11	66	122	3 726	57	33	423	508	18	6
Vacant for rent	97	74	389	14 290	136	82	1 964	1 320	77	13
Vacant for seasonal, recreational, or occasional use	57	415	154	270	38	118	58	25	71	60
All other vacants	172	406	493	4 544	476	213	765	365	285	47
Condominium housing units	**–**	**–**	**34**	**14 047**	**–**	**–**	**299**	**279**	**11**	**–**
Owner occupied	–	–	–	8 155	–	–	92	89	6	–
Renter occupied	–	–	21	4 358	–	–	164	110	5	–
Vacant	–	–	13	1 534	–	–	43	80	–	–
YEAR STRUCTURE BUILT										
All housing units	**4 998**	**4 321**	**10 120**	**231 520**	**7 094**	**4 003**	**37 373**	**26 495**	**4 714**	**942**
1989 to March 1990	146	330	235	7 743	215	89	394	1 932	119	28
1985 to 1988	627	1 050	1 250	30 752	782	385	2 242	5 953	414	122
1980 to 1984	650	750	1 211	23 287	716	435	3 755	3 728	463	123
1970 to 1979	1 441	1 008	2 805	56 406	1 749	1 010	10 404	8 703	1 251	280
1960 to 1969	796	536	1 334	56 176	1 237	747	8 704	3 482	763	158
1950 to 1959	589	234	1 342	33 392	1 092	480	7 138	1 571	577	77
1940 to 1949	346	201	850	13 145	545	305	3 027	384	372	59
1939 or earlier	403	212	1 093	10 619	758	552	1 709	742	755	95
Median	1973	1980	1972	1970	1969	1969	1968	1978	1969	1973
Owner-occupied housing units	**3 689**	**2 863**	**6 455**	**120 587**	**4 748**	**2 445**	**17 864**	**18 880**	**2 948**	**664**
1989 to March 1990	120	200	178	2 587	194	51	188	604	65	24
1985 to 1988	440	705	803	13 577	508	201	1 145	3 882	327	98
1980 to 1984	432	501	776	10 816	401	233	1 338	2 730	286	96
1970 to 1979	1 050	677	1 678	25 364	1 162	652	4 992	6 998	763	206
1960 to 1969	631	355	870	31 806	959	463	4 568	2 730	529	102
1950 to 1959	453	163	938	21 996	703	266	3 838	1 280	364	56
1940 to 1949	284	138	567	7 809	282	210	1 238	263	217	48
1939 or earlier	279	124	645	6 632	539	369	557	393	397	34
Median	1972	1980	1971	1968	1969	1968	1967	1977	1969	1974
Renter-occupied housing units	**972**	**497**	**2 507**	**88 103**	**1 639**	**1 112**	**16 299**	**5 397**	**1 315**	**152**
1989 to March 1990	18	42	26	3 023	6	18	142	569	37	2
1985 to 1988	132	51	305	13 434	172	121	908	1 595	54	11
1980 to 1984	185	76	275	10 212	221	152	2 079	714	134	12
1970 to 1979	284	142	829	24 824	419	223	4 425	1 275	311	36
1960 to 1969	111	70	323	19 869	187	230	3 574	678	175	32
1950 to 1959	95	37	293	9 276	306	156	2 659	235	174	15
1940 to 1949	50	35	170	4 327	206	69	1 539	115	114	6
1939 or earlier	97	44	286	3 138	122	143	973	216	316	38
Median	1975	1974	1972	1973	1970	1968	1968	1981	1963	1965
BEDROOMS										
All housing units	**4 998**	**4 321**	**10 120**	**231 520**	**7 094**	**4 003**	**37 373**	**26 495**	**4 714**	**942**
None	52	19	46	3 027	74	27	335	206	63	23
1	266	147	803	30 901	518	360	4 844	1 758	388	41
2	1 822	1 402	3 063	71 845	2 341	1 311	11 049	5 604	1 477	251
3	2 367	2 217	5 132	81 736	3 465	1 825	17 313	15 347	2 226	547
4	419	387	875	36 147	630	422	3 336	2 894	482	68
5 or more	72	149	201	7 864	66	58	496	686	78	12
Occupied housing units	**4 661**	**3 360**	**8 962**	**208 690**	**6 387**	**3 557**	**34 163**	**24 277**	**4 263**	**816**
None	52	19	33	2 677	62	19	305	182	46	5
1	208	100	653	26 138	458	302	4 204	1 342	323	33
2	1 674	1 060	2 516	60 997	1 948	1 109	9 591	4 516	1 278	205
3	2 248	1 758	4 746	76 395	3 255	1 672	16 343	14 739	2 082	499
4	413	294	832	34 807	598	397	3 263	2 825	456	62
5 or more	66	129	182	7 676	66	58	457	673	78	12
All housing units	**4 998**	**4 321**	**10 120**	**231 520**	**7 094**	**4 003**	**37 373**	**26 495**	**4 714**	**942**
PLUMBING FACILITIES										
Complete plumbing facilities	4 911	4 286	9 867	230 897	6 827	3 871	37 099	26 383	4 511	896
Lacking complete plumbing facilities	87	35	253	623	267	132	274	112	203	46
SOURCE OF WATER										
Public system or private company	4 083	1 634	5 451	231 165	3 429	2 320	33 813	24 176	2 429	289
Individual drilled well	758	1 849	4 134	274	3 406	1 375	3 308	1 817	2 049	580
Individual dug well	76	571	503	71	228	255	234	369	224	48
Some other source	81	267	32	10	31	53	18	133	12	25
SEWAGE DISPOSAL										
Public sewer	876	206	3 904	210 696	2 334	1 906	29 739	9 048	2 097	16
Septic tank or cesspool	4 025	4 056	6 066	20 432	4 517	1 914	7 412	17 258	2 454	881
Other means	97	59	150	392	243	183	222	189	163	45
SELECTED CHARACTERISTICS										
Lacking complete kitchen facilities	39	14	150	1 121	152	95	379	88	113	36
Median rooms	5.1	5.2	5.3	5.5	5.2	5.2	5.1	5.6	5.2	5.4
SECOND MORTGAGE OR HOME EQUITY LOAN										
Specified owner-occupied housing units	**1 912**	**1 313**	**4 159**	**109 586**	**2 779**	**1 445**	**14 890**	**14 782**	**1 716**	**255**
With second mortgage or home equity loan	80	95	407	21 985	205	141	2 374	3 044	131	18
No second mortgage or home equity loan	1 832	1 218	3 752	87 601	2 574	1 304	12 516	11 738	1 585	237
CONDOMINIUM HOUSING UNITS										
Owner-occupied condominium housing units	**–**	**–**	**–**	**8 155**	**–**	**–**	**92**	**89**	**6**	**–**
Median selected monthly owner costs:										
With a mortgage (dollars)	–	–	–	770	–	–	482	735	–	–
Not mortgaged (dollars)	–	–	–	288	–	–	175	500+	100–	–
Median value (dollars)	–	–	–	69 200	–	–	57 500	53 100	67 500	–
MOBILE HOMES										
Owner-occupied mobile homes	**921**	**950**	**1 363**	**435**	**1 097**	**590**	**1 507**	**2 140**	**664**	**286**
Median selected monthly owner costs:										
With a mortgage (dollars)	335	493	373	644	379	391	445	554	360	424
Not mortgaged (dollars)	123	152	126	257	139	144	185	270	135	135

TIPSII [UPF] GH213 CENSUS90 71580800 07/28/93 10:47 AM MACHINE: C DATA:CENSUS90*H2TIPSDA13. 07/15/93 19:28:06 TAPE: NONE FRAME: 126
TSF:CENSUS90*92. 07/27/93 11:53:14 UTF:CENSUS90*93. 07/27/93 11:53:14 META:CENSUS90*H2TABLES13. 07/27/93 12:25:49

Table 66. **Structural Characteristics: 1990**—Con.

[Data based on sample and subject to sampling variability, see text. For definitions of terms and meanings of symbols, see text]

County	Effingham County	Elbert County	Emanuel County	Evans County	Fannin County	Fayette County	Floyd County	Forsyth County	Franklin County	Fulton County
TENURE AND VACANCY STATUS										
All housing units	**9 492**	**7 891**	**8 344**	**3 512**	**8 363**	**22 428**	**32 821**	**17 869**	**7 613**	**297 503**
Owner occupied	6 906	5 205	5 184	2 126	5 307	18 146	20 186	13 052	4 965	127 318
Renter occupied	1 853	1 910	2 236	1 018	1 027	2 908	10 332	2 886	1 400	129 822
Vacant for sale only	66	80	69	38	118	606	309	547	76	5 512
Vacant for rent	169	157	129	88	83	264	1 066	279	135	24 584
Vacant for seasonal, recreational, or occasional use	109	145	129	42	1 178	64	156	647	619	608
All other vacants	389	394	597	200	650	440	772	458	418	9 659
Condominium housing units	**–**	**–**	**–**	**5**	**6**	**548**	**136**	**124**	**13**	**21 610**
Owner occupied	–	–	–	–	–	290	23	22	–	11 440
Renter occupied	–	–	–	5	6	154	75	47	7	7 054
Vacant	–	–	–	–	–	104	38	55	6	3 116
YEAR STRUCTURE BUILT										
All housing units	**9 492**	**7 891**	**8 344**	**3 512**	**8 363**	**22 428**	**32 821**	**17 869**	**7 613**	**297 503**
1989 to March 1990	453	205	133	85	202	1 806	504	1 234	163	8 901
1985 to 1988	1 954	820	804	391	1 239	6 925	2 795	4 243	915	32 297
1980 to 1984	1 414	849	991	333	957	5 134	2 541	2 750	881	27 724
1970 to 1979	2 491	1 826	2 244	862	2 140	5 989	7 306	5 019	2 042	56 804
1960 to 1969	1 278	1 263	1 577	662	1 075	1 476	6 085	2 374	1 149	61 508
1950 to 1959	727	1 186	1 008	384	986	481	5 272	1 193	985	46 207
1940 to 1949	460	598	599	324	742	199	3 376	526	549	28 699
1939 or earlier	715	1 144	988	471	1 022	418	4 942	530	929	35 363
Median	1976	1968	1970	1969	1972	1983	1965	1979	1971	1966
Owner-occupied housing units	**6 906**	**5 205**	**5 184**	**2 126**	**5 307**	**18 146**	**20 186**	**13 052**	**4 965**	**127 318**
1989 to March 1990	354	178	109	63	138	1 327	247	923	89	3 397
1985 to 1988	1 228	564	493	237	767	5 805	1 518	3 244	618	15 746
1980 to 1984	1 181	424	526	208	510	4 166	1 471	1 961	554	12 537
1970 to 1979	1 863	1 380	1 465	578	1 382	4 989	4 912	3 808	1 336	20 095
1960 to 1969	932	781	947	424	694	1 029	3 823	1 593	763	24 522
1950 to 1959	513	735	650	212	708	415	3 582	833	631	22 288
1940 to 1949	362	376	380	177	526	139	1 981	347	353	11 974
1939 or earlier	473	767	614	227	582	276	2 652	343	621	16 759
Median	1976	1969	1970	1970	1971	1983	1965	1979	1971	1965
Renter-occupied housing units	**1 853**	**1 910**	**2 236**	**1 018**	**1 027**	**2 908**	**10 332**	**2 886**	**1 400**	**129 822**
1989 to March 1990	71	6	–	14	–	202	180	73	32	2 488
1985 to 1988	518	202	212	85	105	788	1 011	569	96	12 410
1980 to 1984	145	339	358	97	213	664	937	525	118	12 256
1970 to 1979	436	253	561	171	239	684	2 040	704	330	28 896
1960 to 1969	269	344	426	193	120	325	1 791	497	245	28 851
1950 to 1959	165	347	269	151	80	66	1 427	248	254	18 417
1940 to 1949	83	178	148	116	96	44	1 147	100	125	13 003
1939 or earlier	166	241	262	191	174	135	1 799	170	200	13 501
Median	1976	1965	1970	1963	1972	1982	1964	1976	1965	1967
BEDROOMS										
All housing units	**9 492**	**7 891**	**8 344**	**3 512**	**8 363**	**22 428**	**32 821**	**17 869**	**7 613**	**297 503**
None	84	38	39	13	55	55	91	114	68	7 671
1	533	480	575	154	517	622	2 767	537	402	54 933
2	2 918	2 828	2 484	1 301	2 973	3 470	12 351	4 725	2 587	104 268
3	5 180	3 817	4 410	1 603	3 778	11 435	13 782	9 636	3 821	83 295
4	730	606	736	402	917	5 763	3 274	2 287	631	35 410
5 or more	47	122	100	39	123	1 083	556	570	104	11 926
Occupied housing units	**8 759**	**7 115**	**7 420**	**3 144**	**6 334**	**21 054**	**30 518**	**15 938**	**6 365**	**257 140**
None	57	30	23	13	20	44	74	88	14	6 485
1	453	421	539	132	324	547	2 408	425	309	44 968
2	2 600	2 492	2 219	1 143	2 044	3 029	11 184	3 976	2 194	84 969
3	4 917	3 502	3 854	1 430	3 053	10 850	13 146	8 910	3 201	75 972
4	687	559	695	387	789	5 562	3 161	2 041	554	33 382
5 or more	45	111	90	39	104	1 022	545	498	93	11 364
All housing units	**9 492**	**7 891**	**8 344**	**3 512**	**8 363**	**22 428**	**32 821**	**17 869**	**7 613**	**297 503**
PLUMBING FACILITIES										
Complete plumbing facilities	9 314	7 681	8 183	3 428	8 178	22 292	32 669	17 767	7 423	295 729
Lacking complete plumbing facilities	178	210	161	84	185	136	152	102	190	1 774
SOURCE OF WATER										
Public system or private company	3 855	3 928	4 770	2 155	3 453	17 715	30 173	8 066	3 507	293 186
Individual drilled well	5 201	2 837	3 214	1 153	2 601	3 808	2 258	7 229	2 558	3 257
Individual dug well	401	984	304	199	501	870	176	2 268	1 394	956
Some other source	35	142	56	5	1 808	35	214	306	154	104
SEWAGE DISPOSAL										
Public sewer	1 715	3 112	3 437	1 379	1 261	9 984	20 042	1 522	1 920	274 906
Septic tank or cesspool	7 547	4 436	4 672	2 065	6 913	12 295	12 570	16 083	5 439	21 485
Other means	230	343	235	68	189	149	209	264	254	1 112
SELECTED CHARACTERISTICS										
Lacking complete kitchen facilities	57	103	119	49	103	120	186	84	129	1 931
Median rooms	5.2	5.2	5.2	5.2	5.1	6.6	5.2	5.6	5.2	5.0
SECOND MORTGAGE OR HOME EQUITY LOAN										
Specified owner-occupied housing units	**3 487**	**3 020**	**3 102**	**1 201**	**3 060**	**14 927**	**16 021**	**8 611**	**2 438**	**109 701**
With second mortgage or home equity loan	270	301	209	65	148	2 585	1 849	1 175	160	21 036
No second mortgage or home equity loan	3 217	2 719	2 893	1 136	2 912	12 342	14 172	7 436	2 278	88 665
CONDOMINIUM HOUSING UNITS										
Owner-occupied condominium housing units	**–**	**–**	**–**	**–**	**–**	**290**	**23**	**22**	**–**	**11 440**
Median selected monthly owner costs:										
With a mortgage (dollars)	–	–	–	–	–	769	686	1 000+	–	896
Not mortgaged (dollars)	–	–	–	–	–	243	214	–	–	460
Median value (dollars)	–	–	–	–	–	80 700	74 500	103 800	–	81 100
MOBILE HOMES										
Owner-occupied mobile homes	**2 581**	**1 134**	**1 170**	**576**	**973**	**1 148**	**1 684**	**2 560**	**1 174**	**567**
Median selected monthly owner costs:										
With a mortgage (dollars)	455	387	340	336	340	539	409	537	392	604
Not mortgaged (dollars)	152	140	132	136	126	252	147	187	134	220

TIPSII [UPF] GH213 CENSUS90 71580800 07/28/93 10:47 AM MACHINE: C DATA:CENSUS90*H2TIPSDA13. 07/15/93 19:28:06 TAPE: NONE FRAME: 127
TSF:CENSUS90*92. 07/27/93 11:53:14 UTF:CENSUS90*93. 07/27/93 11:53:14 META:CENSUS90*H2TABLES13. 07/27/93 12:25:49

Table 66. **Structural Characteristics: 1990**—Con.

[Data based on sample and subject to sampling variability, see text. For definitions of terms and meanings of symbols, see text]

County	Gilmer County	Glascock County	Glynn County	Gordon County	Grady County	Greene County	Gwinnett County	Habersham County	Hall County	Hancock County
TENURE AND VACANCY STATUS										
All housing units	**6 986**	**1 036**	**27 724**	**13 777**	**8 129**	**4 699**	**137 608**	**11 076**	**38 315**	**3 396**
Owner occupied	4 079	675	15 591	9 218	5 368	3 153	86 811	7 642	24 097	2 290
Renter occupied	993	192	8 356	3 560	1 986	930	40 160	2 324	10 624	679
Vacant for sale only	134	6	328	141	97	37	2 610	151	461	20
Vacant for rent	177	12	1 003	443	229	62	6 428	287	1 358	47
Vacant for seasonal, recreational, or occasional use	1 047	22	1 453	61	110	276	194	323	853	112
All other vacants	556	129	993	354	339	241	1 405	349	922	248
Condominium housing units	**11**	**–**	**2 062**	**172**	**–**	**38**	**4 971**	**21**	**501**	**–**
Owner occupied	–	–	455	14	–	–	2 605	13	159	–
Renter occupied	7	–	642	125	–	38	1 709	5	267	–
Vacant	4	–	965	33	–	–	657	3	75	–
YEAR STRUCTURE BUILT										
All housing units	**6 986**	**1 036**	**27 724**	**13 777**	**8 129**	**4 699**	**137 608**	**11 076**	**38 315**	**3 396**
1989 to March 1990	512	10	840	651	151	183	6 938	455	1 600	73
1985 to 1988	1 489	136	3 077	1 884	908	542	43 349	1 569	6 650	329
1980 to 1984	829	81	3 766	1 694	934	600	35 894	1 411	5 668	458
1970 to 1979	1 737	268	6 369	3 576	2 076	1 068	33 757	2 685	9 588	970
1960 to 1969	1 007	165	5 242	2 791	1 343	701	10 131	1 813	5 998	596
1950 to 1959	662	98	4 079	1 317	944	447	4 081	1 079	4 204	428
1940 to 1949	387	71	2 395	822	861	318	1 490	860	1 908	185
1939 or earlier	363	207	1 956	1 042	912	840	1 968	1 204	2 699	357
Median	1976	1969	1970	1973	1970	1970	1982	1972	1975	1971
Owner-occupied housing units	**4 079**	**675**	**15 591**	**9 218**	**5 368**	**3 153**	**86 811**	**7 642**	**24 097**	**2 290**
1989 to March 1990	234	5	642	348	89	91	4 607	310	1 018	67
1985 to 1988	931	103	1 781	1 263	694	366	24 793	1 003	4 236	247
1980 to 1984	517	60	1 696	1 038	637	357	21 613	876	3 486	338
1970 to 1979	1 084	187	3 398	2 430	1 416	853	24 003	1 997	6 058	565
1960 to 1969	536	96	3 240	1 884	836	473	6 631	1 284	3 890	376
1950 to 1959	381	74	2 718	959	589	292	2 913	764	2 692	310
1940 to 1949	223	43	1 253	594	609	206	922	611	1 085	127
1939 or earlier	173	107	863	702	498	515	1 329	797	1 632	260
Median	1977	1971	1969	1972	1971	1971	1982	1972	1975	1971
Renter-occupied housing units	**993**	**192**	**8 356**	**3 560**	**1 986**	**930**	**40 160**	**2 324**	**10 624**	**679**
1989 to March 1990	54	–	77	209	56	35	1 072	79	395	4
1985 to 1988	40	11	710	484	129	67	14 978	362	1 732	6
1980 to 1984	100	10	1 282	543	210	121	11 931	352	1 583	44
1970 to 1979	271	30	2 195	898	446	136	7 773	434	2 664	308
1960 to 1969	195	46	1 488	727	439	153	2 560	387	1 487	168
1950 to 1959	104	11	959	271	218	123	934	213	1 161	51
1940 to 1949	108	16	862	168	177	95	408	171	709	48
1939 or earlier	121	68	783	260	311	200	504	326	893	50
Median	1968	1960	1970	1974	1967	1963	1983	1971	1974	1971
BEDROOMS										
All housing units	**6 986**	**1 036**	**27 724**	**13 777**	**8 129**	**4 699**	**137 608**	**11 076**	**38 315**	**3 396**
None	36	–	149	73	38	12	760	33	189	23
1	497	28	1 950	950	585	262	12 396	643	2 158	118
2	2 627	398	9 321	4 563	2 454	1 411	31 726	3 740	13 110	1 004
3	3 144	524	13 056	6 944	4 283	2 420	63 530	5 540	18 146	1 751
4	523	78	2 588	1 021	656	481	25 721	932	3 645	447
5 or more	159	8	660	226	113	113	3 475	188	1 067	53
Occupied housing units	**5 072**	**867**	**23 947**	**12 778**	**7 354**	**4 083**	**126 971**	**9 966**	**34 721**	**2 969**
None	11	–	105	62	38	2	701	20	174	8
1	295	22	1 607	836	505	233	10 623	520	1 816	105
2	1 892	338	7 504	4 016	2 107	1 230	27 040	3 181	11 363	885
3	2 360	438	11 939	6 641	3 967	2 077	60 559	5 166	16 955	1 544
4	415	61	2 354	1 006	637	440	24 706	894	3 388	392
5 or more	99	8	438	217	100	101	3 342	185	1 025	35
All housing units	**6 986**	**1 036**	**27 724**	**13 777**	**8 129**	**4 699**	**137 608**	**11 076**	**38 315**	**3 396**
PLUMBING FACILITIES										
Complete plumbing facilities	6 649	1 002	27 615	13 658	7 960	4 477	137 146	10 969	38 030	3 137
Lacking complete plumbing facilities	337	34	109	119	169	222	462	107	285	259
SOURCE OF WATER										
Public system or private company	1 789	431	20 472	10 684	4 060	2 761	135 275	6 563	28 755	1 523
Individual drilled well	3 412	421	6 771	2 774	3 610	1 274	1 787	2 857	7 238	1 089
Individual dug well	236	159	450	245	442	627	484	1 337	2 027	759
Some other source	1 549	25	31	74	17	37	62	319	295	25
SEWAGE DISPOSAL										
Public sewer	865	271	17 504	3 978	3 437	1 666	80 533	2 934	12 342	613
Septic tank or cesspool	5 808	708	9 897	9 687	4 399	2 759	56 752	7 934	25 664	2 488
Other means	313	57	323	112	293	274	323	208	309	295
SELECTED CHARACTERISTICS										
Lacking complete kitchen facilities	228	19	131	81	112	122	333	143	145	216
Median rooms	5.0	5.3	5.3	5.3	5.3	5.3	5.9	5.3	5.3	5.2
SECOND MORTGAGE OR HOME EQUITY LOAN										
Specified owner-occupied housing units	**2 073**	**286**	**12 036**	**5 941**	**2 760**	**1 979**	**76 402**	**4 599**	**16 119**	**1 200**
With second mortgage or home equity loan	157	4	1 178	556	154	140	14 380	409	2 507	51
No second mortgage or home equity loan	1 916	282	10 858	5 385	2 606	1 839	62 022	4 190	13 612	1 149
CONDOMINIUM HOUSING UNITS										
Owner-occupied condominium housing units	**–**	**–**	**455**	**14**	**–**	**–**	**2 605**	**13**	**159**	**–**
Median selected monthly owner costs:										
With a mortgage (dollars)	–	–	847	575	–	–	833	–	687	–
Not mortgaged (dollars)	–	–	292	175	–	–	235	206	177	–
Median value (dollars)	–	–	89 400	50 000–	–	–	68 900	63 800	62 200	–
MOBILE HOMES										
Owner-occupied mobile homes	**1 076**	**238**	**2 393**	**1 455**	**1 470**	**669**	**3 725**	**1 553**	**4 760**	**756**
Median selected monthly owner costs:										
With a mortgage (dollars)	407	407	429	390	374	468	560	385	504	422
Not mortgaged (dollars)	147	121	175	137	139	157	257	128	164	138

TIPSII [UPF] GH213 CENSUS90 71580800 07/28/93 10:47 AM MACHINE: C DATA:CENSUS90*H2TIPSDA13. 07/15/93 19:28:06 TAPE: NONE FRAME: 128
TSF:CENSUS90*92. 07/27/93 11:53:14 UTF:CENSUS90*93. 07/27/93 11:53:14 META:CENSUS90*H2TABLES13. 07/27/93 12:25:49

Table 66. **Structural Characteristics: 1990**—Con.

[Data based on sample and subject to sampling variability, see text. For definitions of terms and meanings of symbols, see text]

County	Haralson County	Harris County	Hart County	Heard County	Henry County	Houston County	Irwin County	Jackson County	Jasper County	Jeff Davis County
TENURE AND VACANCY STATUS										
All housing units	**9 016**	**7 814**	**8 942**	**3 536**	**21 275**	**34 785**	**3 479**	**11 775**	**3 637**	**4 792**
Owner occupied	6 283	5 315	5 918	2 441	16 691	21 106	2 304	8 056	2 323	3 187
Renter occupied	1 965	1 139	1 541	652	3 321	11 327	838	2 665	713	1 170
Vacant for sale only	101	118	69	39	342	331	35	91	55	27
Vacant for rent	230	432	130	97	478	1 392	29	415	49	184
Vacant for seasonal, recreational, or occasional use	73	508	950	76	43	51	19	94	333	–
All other vacants	364	302	334	231	400	578	254	454	164	224
Condominium housing units	**14**	**189**	**–**	**–**	**112**	**685**	**51**	**4**	**–**	**11**
Owner occupied	14	17	–	–	38	396	–	–	–	–
Renter occupied	–	20	–	–	51	225	51	4	–	11
Vacant	–	152	–	–	23	64	–	–	–	–
YEAR STRUCTURE BUILT										
All housing units	**9 016**	**7 814**	**8 942**	**3 536**	**21 275**	**34 785**	**3 479**	**11 775**	**3 637**	**4 792**
1989 to March 1990	333	344	351	134	1 647	780	80	617	258	163
1985 to 1988	1 016	1 509	1 026	597	6 385	5 482	353	1 751	393	611
1980 to 1984	1 229	921	1 155	500	3 085	4 739	445	1 520	444	607
1970 to 1979	2 444	1 813	2 538	965	5 116	9 510	743	2 670	1 069	1 325
1960 to 1969	1 583	1 224	1 425	339	2 351	7 531	488	1 837	441	812
1950 to 1959	1 018	789	1 127	345	1 306	4 757	560	1 173	407	448
1940 to 1949	671	465	548	244	484	1 425	295	713	132	552
1939 or earlier	722	749	772	412	901	561	515	1 494	493	274
Median	1972	1974	1972	1974	1981	1973	1968	1973	1973	1972
Owner-occupied housing units	**6 283**	**5 315**	**5 918**	**2 441**	**16 691**	**21 106**	**2 304**	**8 056**	**2 323**	**3 187**
1989 to March 1990	270	220	261	103	1 193	663	56	439	153	119
1985 to 1988	791	1 047	662	436	5 053	3 511	251	1 307	270	446
1980 to 1984	731	665	702	341	2 477	2 282	276	948	294	319
1970 to 1979	1 616	1 330	1 667	620	4 234	5 792	539	1 949	684	870
1960 to 1969	1 103	754	978	227	1 779	4 798	379	1 335	255	655
1950 to 1959	820	537	711	261	881	2 746	349	777	255	257
1940 to 1949	511	314	375	161	366	953	197	429	93	336
1939 or earlier	441	448	562	292	708	361	257	872	319	185
Median	1972	1975	1972	1975	1981	1973	1969	1973	1974	1972
Renter-occupied housing units	**1 965**	**1 139**	**1 541**	**652**	**3 321**	**11 327**	**838**	**2 665**	**713**	**1 170**
1989 to March 1990	40	59	–	9	315	69	–	112	28	25
1985 to 1988	148	89	147	55	887	1 599	71	316	68	120
1980 to 1984	376	164	252	126	440	2 064	105	397	94	223
1970 to 1979	621	199	347	211	607	2 989	135	506	160	289
1960 to 1969	345	300	214	65	451	2 338	85	336	152	108
1950 to 1959	124	125	318	68	350	1 701	167	319	67	164
1940 to 1949	131	78	148	74	104	418	58	207	27	161
1939 or earlier	180	125	115	44	167	149	217	472	117	80
Median	1973	1968	1969	1974	1980	1974	1959	1970	1970	1972
BEDROOMS										
All housing units	**9 016**	**7 814**	**8 942**	**3 536**	**21 275**	**34 785**	**3 479**	**11 775**	**3 637**	**4 792**
None	19	30	55	28	40	268	9	37	13	5
1	501	334	405	237	691	3 541	220	612	183	264
2	3 335	2 432	3 121	1 242	4 412	8 957	1 000	4 231	1 236	1 541
3	4 320	4 100	4 577	1 726	13 281	17 477	1 885	5 561	1 758	2 602
4	738	733	632	269	2 391	3 853	264	1 077	371	340
5 or more	103	185	152	34	460	689	101	257	76	40
Occupied housing units	**8 248**	**6 454**	**7 459**	**3 093**	**20 012**	**32 433**	**3 142**	**10 721**	**3 036**	**4 357**
None	9	6	32	22	35	213	9	37	13	–
1	427	200	341	177	564	2 962	187	530	113	251
2	2 942	1 750	2 571	1 027	3 937	7 890	882	3 670	970	1 346
3	4 044	3 628	3 865	1 588	12 731	16 936	1 715	5 194	1 533	2 380
4	723	704	520	245	2 291	3 758	248	1 044	331	340
5 or more	103	166	130	34	454	674	101	246	76	40
All housing units	**9 016**	**7 814**	**8 942**	**3 536**	**21 275**	**34 785**	**3 479**	**11 775**	**3 637**	**4 792**
PLUMBING FACILITIES										
Complete plumbing facilities	8 881	7 533	8 806	3 394	21 056	34 610	3 438	11 582	3 500	4 731
Lacking complete plumbing facilities	135	281	136	142	219	175	41	193	137	61
SOURCE OF WATER										
Public system or private company	5 150	4 781	3 384	1 059	17 603	33 036	1 492	4 659	1 761	2 292
Individual drilled well	2 665	2 227	3 616	1 455	2 657	1 425	1 720	4 580	1 283	2 093
Individual dug well	1 151	675	1 691	972	940	268	267	2 423	544	398
Some other source	50	131	251	50	75	56	–	113	49	9
SEWAGE DISPOSAL										
Public sewer	3 289	1 208	1 997	354	6 149	25 552	1 271	3 039	950	1 809
Septic tank or cesspool	5 564	6 360	6 718	2 878	14 903	9 058	2 097	8 505	2 571	2 898
Other means	163	246	227	304	223	175	111	231	116	85
SELECTED CHARACTERISTICS										
Lacking complete kitchen facilities	113	206	70	86	130	199	32	122	78	47
Median rooms	5.1	5.5	5.2	5.0	5.8	5.4	5.4	5.2	5.2	5.2
SECOND MORTGAGE OR HOME EQUITY LOAN										
Specified owner-occupied housing units	**3 606**	**2 990**	**3 375**	**936**	**12 561**	**16 981**	**1 157**	**4 043**	**1 402**	**1 799**
With second mortgage or home equity loan	316	268	252	54	1 746	2 671	74	345	106	116
No second mortgage or home equity loan	3 290	2 722	3 123	882	10 815	14 310	1 083	3 698	1 296	1 683
CONDOMINIUM HOUSING UNITS										
Owner-occupied condominium housing units	**14**	**17**	**–**	**–**	**38**	**396**	**–**	**–**	**–**	**–**
Median selected monthly owner costs:										
With a mortgage (dollars)	375	700	–	–	683	571	–	–	–	–
Not mortgaged (dollars)	–	220	–	–	325	215	–	–	–	–
Median value (dollars)	50 000–	72 000	–	–	76 400	50 000–	–	–	–	–
MOBILE HOMES										
Owner-occupied mobile homes	**1 434**	**1 152**	**1 383**	**879**	**1 793**	**2 786**	**601**	**2 419**	**480**	**781**
Median selected monthly owner costs:										
With a mortgage (dollars)	440	452	385	411	564	468	354	450	508	355
Not mortgaged (dollars)	129	129	141	146	198	171	152	139	135	155

TIPSII [UPF] GH213 CENSUS90 71580800 07/28/93 10:47 AM MACHINE: C DATA:CENSUS90*H2TIPSDA13. 07/15/93 19:28:06 TAPE: NONE FRAME: 129
TSF:CENSUS90*92. 07/27/93 11:53:14 UTF:CENSUS90*93. 07/27/93 11:53:14 META:CENSUS90*H2TABLES13. 07/27/93 12:25:49

Table 66. **Structural Characteristics: 1990**—Con.

[Data based on sample and subject to sampling variability, see text. For definitions of terms and meanings of symbols, see text]

County	Jefferson County	Jenkins County	Johnson County	Jones County	Lamar County	Lanier County	Laurens County	Lee County	Liberty County	Lincoln County
TENURE AND VACANCY STATUS										
All housing units	**7 065**	**3 365**	**3 389**	**7 722**	**5 066**	**2 202**	**16 504**	**5 537**	**16 776**	**3 870**
Owner occupied	4 213	2 099	2 348	6 113	3 267	1 404	10 285	4 048	6 579	2 171
Renter occupied	1 880	852	662	1 187	1 402	561	4 229	1 151	8 557	531
Vacant for sale only	30	17	25	74	20	13	164	68	141	31
Vacant for rent	189	54	54	148	99	51	510	89	508	25
Vacant for seasonal, recreational, or occasional use	42	148	26	31	82	10	129	64	319	866
All other vacants	711	195	274	169	196	163	1 187	117	672	246
Condominium housing units	**5**	**–**	**16**	**33**	**–**	**–**	**–**	**52**	**598**	**–**
Owner occupied	3	–	–	25	–	–	–	32	79	–
Renter occupied	2	–	16	8	–	–	–	20	495	–
Vacant	–	–	–	–	–	–	–	–	24	–
YEAR STRUCTURE BUILT										
All housing units	**7 065**	**3 365**	**3 389**	**7 722**	**5 066**	**2 202**	**16 504**	**5 537**	**16 776**	**3 870**
1989 to March 1990	240	126	94	291	203	79	483	206	807	77
1985 to 1988	788	356	384	1 612	566	158	2 027	1 108	3 272	501
1980 to 1984	791	333	471	1 204	593	244	2 178	1 264	3 813	650
1970 to 1979	1 738	854	759	1 958	1 120	591	4 189	1 806	5 361	994
1960 to 1969	1 186	574	498	1 284	676	362	2 876	571	1 562	692
1950 to 1959	914	412	319	593	628	305	2 274	269	886	317
1940 to 1949	487	305	271	274	406	230	1 028	125	687	189
1939 or earlier	921	405	593	506	874	233	1 449	188	388	450
Median	1970	1970	1970	1976	1969	1969	1971	1979	1979	1973
Owner-occupied housing units	**4 213**	**2 099**	**2 348**	**6 113**	**3 267**	**1 404**	**10 285**	**4 048**	**6 579**	**2 171**
1989 to March 1990	158	106	67	249	174	46	380	142	400	56
1985 to 1988	444	231	323	1 444	374	142	1 404	902	1 360	259
1980 to 1984	452	206	310	927	356	157	1 197	1 023	1 140	278
1970 to 1979	1 070	552	517	1 578	749	397	2 575	1 177	2 024	524
1960 to 1969	709	367	362	1 035	470	283	1 855	428	757	414
1950 to 1959	572	224	253	417	396	141	1 435	187	379	214
1940 to 1949	277	164	162	226	217	115	573	51	275	122
1939 or earlier	531	249	354	237	531	123	866	138	244	304
Median	1970	1971	1971	1977	1970	1971	1972	1980	1978	1971
Renter-occupied housing units	**1 880**	**852**	**662**	**1 187**	**1 402**	**561**	**4 229**	**1 151**	**8 557**	**531**
1989 to March 1990	56	4	9	32	–	33	45	50	311	4
1985 to 1988	233	69	18	99	159	4	394	139	1 557	23
1980 to 1984	214	104	115	183	226	71	726	200	2 416	101
1970 to 1979	451	204	180	311	253	156	1 061	472	2 803	181
1960 to 1969	317	118	91	176	155	22	706	123	574	75
1950 to 1959	224	161	35	120	203	111	600	70	440	66
1940 to 1949	147	90	91	28	172	87	366	70	349	27
1939 or earlier	238	102	123	238	234	77	331	27	107	54
Median	1970	1966	1969	1971	1966	1963	1971	1976	1980	1972
BEDROOMS										
All housing units	**7 065**	**3 365**	**3 389**	**7 722**	**5 066**	**2 202**	**16 504**	**5 537**	**16 776**	**3 870**
None	69	13	18	44	39	–	109	20	184	19
1	321	251	254	266	442	104	1 044	279	1 067	184
2	2 382	991	934	2 194	1 660	736	5 302	1 267	6 599	1 396
3	3 479	1 856	1 862	3 928	2 344	1 161	8 429	3 433	7 189	1 876
4	703	207	280	1 121	455	164	1 397	450	1 549	317
5 or more	111	47	41	169	126	37	223	88	188	78
Occupied housing units	**6 093**	**2 951**	**3 010**	**7 300**	**4 669**	**1 965**	**14 514**	**5 199**	**15 136**	**2 702**
None	53	13	18	44	13	–	71	20	90	6
1	274	218	206	253	323	83	925	253	984	109
2	2 024	810	814	1 940	1 522	595	4 376	1 147	5 834	892
3	3 036	1 678	1 687	3 795	2 246	1 098	7 641	3 243	6 616	1 335
4	597	190	244	1 099	439	152	1 300	448	1 438	298
5 or more	109	42	41	169	126	37	201	88	174	62
All housing units	**7 065**	**3 365**	**3 389**	**7 722**	**5 066**	**2 202**	**16 504**	**5 537**	**16 776**	**3 870**
PLUMBING FACILITIES										
Complete plumbing facilities	6 757	3 177	3 265	7 532	4 937	2 137	16 236	5 488	16 598	3 595
Lacking complete plumbing facilities	308	188	124	190	129	65	268	49	178	275
SOURCE OF WATER										
Public system or private company	4 382	1 611	1 343	4 279	2 692	988	8 951	2 329	13 153	998
Individual drilled well	2 326	1 563	1 830	2 725	1 431	1 067	6 877	2 910	3 001	2 370
Individual dug well	315	167	160	634	935	140	596	279	586	443
Some other source	42	24	56	84	8	7	80	19	36	59
SEWAGE DISPOSAL										
Public sewer	3 284	1 500	896	1 787	2 232	918	7 726	1 509	11 040	737
Septic tank or cesspool	3 551	1 715	2 344	5 791	2 714	1 260	8 322	3 938	5 507	2 745
Other means	230	150	149	144	120	24	456	90	229	388
SELECTED CHARACTERISTICS										
Lacking complete kitchen facilities	220	136	107	100	72	53	222	34	74	180
Median rooms	5.2	5.2	5.3	5.5	5.2	5.1	5.2	5.4	5.0	5.0
SECOND MORTGAGE OR HOME EQUITY LOAN										
Specified owner-occupied housing units	**2 387**	**1 063**	**1 209**	**3 327**	**1 880**	**677**	**6 283**	**2 575**	**4 443**	**1 116**
With second mortgage or home equity loan	133	86	36	523	168	49	831	412	337	88
No second mortgage or home equity loan	2 254	977	1 173	2 804	1 712	628	5 452	2 163	4 106	1 028
CONDOMINIUM HOUSING UNITS										
Owner-occupied condominium housing units	**3**	**–**	**–**	**25**	**–**	**–**	**–**	**32**	**79**	**–**
Median selected monthly owner costs:										
With a mortgage (dollars)	325	–	–	813	–	–	–	594	631	–
Not mortgaged (dollars)	–	–	–	–	–	–	–	–	–	–
Median value (dollars)	50 000–	–	–	71 100	–	–	–	52 300	50 000–	–
MOBILE HOMES										
Owner-occupied mobile homes	**1 167**	**603**	**605**	**1 901**	**635**	**549**	**2 328**	**1 054**	**1 552**	**622**
Median selected monthly owner costs:										
With a mortgage (dollars)	400	378	392	446	457	372	388	445	438	438
Not mortgaged (dollars)	133	160	140	148	171	129	137	176	143	135

TIPSII [UPF] GH213 CENSUS90 71580800 07/28/93 10:47 AM MACHINE: C DATA:CENSUS90*H2TIPSDA13. 07/15/93 19:28:06 TAPE: NONE FRAME: 130
TSF:CENSUS90*92. 07/27/93 11:53:14 UTF:CENSUS90*93. 07/27/93 11:53:14 META:CENSUS90*H2TABLES13. 07/27/93 12:25:49

Table 66. **Structural Characteristics: 1990**—Con.

[Data based on sample and subject to sampling variability, see text. For definitions of terms and meanings of symbols, see text]

County	Long County	Lowndes County	Lumpkin County	McDuffie County	McIntosh County	Macon County	Madison County	Marion County	Meriwether County	Miller County
TENURE AND VACANCY STATUS										
All housing units	**2 638**	**28 906**	**5 729**	**8 043**	**4 276**	**4 848**	**8 428**	**2 152**	**8 409**	**2 602**
Owner occupied	1 474	15 704	3 784	4 990	2 659	3 015	6 353	1 546	5 710	1 769
Renter occupied	722	10 607	1 192	2 280	527	1 373	1 387	416	1 927	567
Vacant for sale only	27	366	69	59	54	32	77	6	45	24
Vacant for rent	197	1 109	195	161	87	134	187	17	207	36
Vacant for seasonal, recreational, or occasional use	33	179	215	119	690	16	103	41	79	16
All other vacants	185	941	274	434	259	278	321	126	441	190
Condominium housing units	**–**	**403**	**–**	**–**	**3**	**11**	**4**	**–**	**3**	**–**
Owner occupied	–	165	–	–	–	–	–	–	–	–
Renter occupied	–	226	–	–	3	11	4	–	3	–
Vacant	–	12	–	–	–	–	–	–	–	–
YEAR STRUCTURE BUILT										
All housing units	**2 638**	**28 906**	**5 729**	**8 043**	**4 276**	**4 848**	**8 428**	**2 152**	**8 409**	**2 602**
1989 to March 1990	132	771	336	267	204	105	283	110	239	49
1985 to 1988	517	3 732	1 144	911	432	448	1 128	255	987	253
1980 to 1984	495	4 373	838	1 138	448	599	1 200	229	945	230
1970 to 1979	673	7 126	1 519	2 484	1 361	1 380	2 583	524	2 059	689
1960 to 1969	300	4 860	900	1 399	745	786	1 309	404	1 036	496
1950 to 1959	257	4 186	513	772	506	653	727	216	885	322
1940 to 1949	129	1 594	228	422	258	353	284	116	677	248
1939 or earlier	135	2 264	251	650	322	524	914	298	1 581	315
Median	1977	1972	1976	1973	1972	1971	1974	1971	1970	1968
Owner-occupied housing units	**1 474**	**15 704**	**3 784**	**4 990**	**2 659**	**3 015**	**6 353**	**1 546**	**5 710**	**1 769**
1989 to March 1990	63	516	266	106	129	62	246	80	186	12
1985 to 1988	251	2 165	734	566	231	249	959	214	617	137
1980 to 1984	241	2 030	623	621	276	296	787	178	587	183
1970 to 1979	414	3 989	907	1 672	859	923	1 930	372	1 434	504
1960 to 1969	184	2 960	611	945	477	513	1 018	284	744	329
1950 to 1959	162	2 223	375	483	289	421	524	129	612	216
1940 to 1949	75	815	121	210	157	217	223	88	472	194
1939 or earlier	84	1 006	147	387	241	334	666	201	1 058	194
Median	1976	1972	1977	1973	1972	1970	1974	1972	1970	1969
Renter-occupied housing units	**722**	**10 607**	**1 192**	**2 280**	**527**	**1 373**	**1 387**	**416**	**1 927**	**567**
1989 to March 1990	49	128	14	131	23	35	13	15	15	32
1985 to 1988	197	1 260	277	265	57	136	109	21	268	88
1980 to 1984	172	1 972	105	366	80	267	292	32	262	24
1970 to 1979	130	2 601	369	598	90	334	423	99	425	115
1960 to 1969	85	1 583	172	320	90	189	198	93	243	142
1950 to 1959	46	1 517	75	240	129	173	133	51	211	59
1940 to 1949	8	652	95	167	20	110	32	26	153	14
1939 or earlier	35	894	85	193	38	129	187	79	350	93
Median	1982	1973	1975	1974	1969	1973	1973	1966	1970	1968
BEDROOMS										
All housing units	**2 638**	**28 906**	**5 729**	**8 043**	**4 276**	**4 848**	**8 428**	**2 152**	**8 409**	**2 602**
None	12	194	64	47	34	54	25	20	40	10
1	171	2 770	215	507	235	332	342	88	497	137
2	1 020	8 725	2 170	2 694	1 559	1 388	2 997	765	2 965	827
3	1 261	14 390	2 705	3 804	1 984	2 518	4 264	1 061	3 985	1 406
4	142	2 530	437	782	383	443	602	171	750	182
5 or more	32	297	138	209	81	113	198	47	172	40
Occupied housing units	**2 196**	**26 311**	**4 976**	**7 270**	**3 186**	**4 388**	**7 740**	**1 962**	**7 637**	**2 336**
None	6	160	19	42	7	32	22	13	27	10
1	134	2 420	173	429	161	290	306	84	413	106
2	822	7 614	1 795	2 342	1 056	1 243	2 665	672	2 572	725
3	1 082	13 439	2 439	3 512	1 566	2 289	3 981	1 000	3 716	1 299
4	128	2 411	424	755	335	422	588	146	741	167
5 or more	24	267	126	190	61	112	178	47	168	29
All housing units	**2 638**	**28 906**	**5 729**	**8 043**	**4 276**	**4 848**	**8 428**	**2 152**	**8 409**	**2 602**
PLUMBING FACILITIES										
Complete plumbing facilities	2 609	28 609	5 571	7 885	4 185	4 702	8 234	1 998	8 097	2 517
Lacking complete plumbing facilities	29	297	158	158	91	146	194	154	312	85
SOURCE OF WATER										
Public system or private company	917	20 484	966	3 859	2 541	3 174	1 730	817	4 160	825
Individual drilled well	1 474	7 544	2 605	3 189	1 489	1 184	3 992	989	2 586	1 671
Individual dug well	233	806	1 376	957	236	485	2 546	273	1 601	99
Some other source	14	72	782	38	10	5	160	73	62	7
SEWAGE DISPOSAL										
Public sewer	582	18 894	680	3 165	919	2 855	593	536	3 169	825
Septic tank or cesspool	2 021	9 723	4 898	4 664	3 279	1 870	7 647	1 308	4 902	1 684
Other means	35	289	151	214	78	123	188	308	338	93
SELECTED CHARACTERISTICS										
Lacking complete kitchen facilities	25	249	81	153	79	133	101	90	230	69
Median rooms	4.9	5.2	5.1	5.2	5.1	5.2	5.3	5.2	5.2	5.3
SECOND MORTGAGE OR HOME EQUITY LOAN										
Specified owner-occupied housing units	**630**	**11 498**	**1 667**	**3 070**	**1 470**	**1 967**	**2 740**	**697**	**3 348**	**998**
With second mortgage or home equity loan	50	1 571	98	339	75	158	202	33	170	64
No second mortgage or home equity loan	580	9 927	1 569	2 731	1 395	1 809	2 538	664	3 178	934
CONDOMINIUM HOUSING UNITS										
Owner-occupied condominium housing units	**–**	**165**	**–**	**–**	**–**	**–**	**–**	**–**	**–**	**–**
Median selected monthly owner costs:										
With a mortgage (dollars)	–	690	–	–	–	–	–	–	–	–
Not mortgaged (dollars)	–	320	–	–	–	–	–	–	–	–
Median value (dollars)	–	65 800	–	–	–	–	–	–	–	–
MOBILE HOMES										
Owner-occupied mobile homes	**648**	**2 728**	**1 268**	**1 226**	**986**	**630**	**2 010**	**479**	**1 259**	**342**
Median selected monthly owner costs:										
With a mortgage (dollars)	465	396	451	398	401	368	423	367	417	332
Not mortgaged (dollars)	141	133	152	146	141	148	141	118	144	125

TIPSII [UPF] GH213 CENSUS90 71580800 07/28/93 10:47 AM MACHINE: C DATA:CENSUS90*H2TIPSDA13. 07/15/93 19:28:06 TAPE: NONE FRAME: 131
TSF:CENSUS90*92. 07/27/93 11:53:14 UTF:CENSUS90*93. 07/27/93 11:53:14 META:CENSUS90*H2TABLES13. 07/27/93 12:25:49

Table 66. **Structural Characteristics: 1990**—Con.

[Data based on sample and subject to sampling variability, see text. For definitions of terms and meanings of symbols, see text]

County	Mitchell County	Monroe County	Montgomery County	Morgan County	Murray County	Muscogee County	Newton County	Oconee County	Oglethorpe County	Paulding County
TENURE AND VACANCY STATUS										
All housing units	**7 443**	**6 401**	**2 885**	**4 814**	**10 207**	**70 902**	**15 494**	**6 561**	**3 936**	**15 237**
Owner occupied	4 762	4 353	1 848	3 361	7 023	35 476	10 210	4 770	2 948	11 673
Renter occupied	2 036	1 485	645	1 038	2 340	30 382	4 191	1 386	633	2 653
Vacant for sale only	111	42	11	31	130	744	270	100	12	272
Vacant for rent	192	180	101	52	269	2 984	396	147	47	208
Vacant for seasonal, recreational, or occasional use	92	145	52	138	105	130	69	23	71	44
All other vacants	250	196	228	194	340	1 186	358	135	225	387
Condominium housing units	**–**	**–**	**30**	**–**	**–**	**1 369**	**36**	**32**	**–**	**–**
Owner occupied	–	–	–	–	–	474	13	–	–	–
Renter occupied	–	–	28	–	–	806	23	32	–	–
Vacant	–	–	2	–	–	89	–	–	–	–
YEAR STRUCTURE BUILT										
All housing units	**7 443**	**6 401**	**2 885**	**4 814**	**10 207**	**70 902**	**15 494**	**6 561**	**3 936**	**15 237**
1989 to March 1990	105	301	110	231	502	927	777	384	208	1 024
1985 to 1988	623	1 212	348	703	2 396	5 758	2 441	1 358	529	4 044
1980 to 1984	871	905	286	545	1 626	5 945	1 891	1 165	487	2 007
1970 to 1979	1 910	1 587	726	1 185	2 854	14 333	3 989	1 963	970	3 890
1960 to 1969	1 372	952	457	677	1 141	17 329	2 453	717	697	1 851
1950 to 1959	1 028	581	260	454	753	13 675	1 295	261	355	1 014
1940 to 1949	638	301	165	251	397	7 164	937	200	141	601
1939 or earlier	896	562	533	768	538	5 771	1 711	513	549	806
Median	1968	1975	1970	1972	1978	1965	1973	1978	1972	1979
Owner-occupied housing units	**4 762**	**4 353**	**1 848**	**3 361**	**7 023**	**35 476**	**10 210**	**4 770**	**2 948**	**11 673**
1989 to March 1990	63	229	80	147	344	539	530	294	153	851
1985 to 1988	434	833	230	486	1 522	2 617	1 640	1 033	425	3 264
1980 to 1984	547	622	157	397	1 003	2 494	1 120	879	408	1 541
1970 to 1979	1 265	1 126	511	889	2 047	7 490	2 887	1 400	740	2 829
1960 to 1969	816	633	289	463	897	9 184	1 736	542	462	1 471
1950 to 1959	739	351	156	325	582	7 419	832	170	305	757
1940 to 1949	373	211	87	131	339	3 234	499	133	112	435
1939 or earlier	525	348	338	523	289	2 499	966	319	343	525
Median	1969	1976	1971	1973	1977	1965	1974	1979	1973	1979
Renter-occupied housing units	**2 036**	**1 485**	**645**	**1 038**	**2 340**	**30 382**	**4 191**	**1 386**	**633**	**2 653**
1989 to March 1990	24	9	5	50	77	268	135	56	31	58
1985 to 1988	141	263	79	120	659	2 737	633	242	62	565
1980 to 1984	258	235	91	90	504	3 085	612	215	44	348
1970 to 1979	431	335	123	220	579	5 956	898	444	160	830
1960 to 1969	437	218	88	167	160	7 208	537	134	152	321
1950 to 1959	197	193	62	99	123	5 222	361	74	24	202
1940 to 1949	232	75	57	103	31	3 257	357	65	23	124
1939 or earlier	316	157	140	189	207	2 649	658	156	137	205
Median	1966	1973	1967	1968	1981	1966	1972	1976	1969	1976
BEDROOMS										
All housing units	**7 443**	**6 401**	**2 885**	**4 814**	**10 207**	**70 902**	**15 494**	**6 561**	**3 936**	**15 237**
None	66	28	21	4	11	1 002	37	41	25	60
1	550	416	144	129	635	8 946	1 040	238	111	377
2	2 044	1 998	924	1 360	4 423	22 446	4 611	1 561	1 352	3 691
3	3 834	3 210	1 512	2 550	4 304	30 981	7 970	3 426	2 015	9 919
4	823	637	217	623	640	6 587	1 604	978	327	1 038
5 or more	126	112	67	148	194	940	232	317	106	152
Occupied housing units	**6 798**	**5 838**	**2 493**	**4 399**	**9 363**	**65 858**	**14 401**	**6 156**	**3 581**	**14 326**
None	56	7	16	4	11	903	37	22	25	46
1	490	368	120	113	565	7 900	945	194	68	348
2	1 853	1 759	736	1 222	3 956	20 201	4 190	1 397	1 183	3 329
3	3 502	2 994	1 358	2 332	4 076	29 507	7 500	3 331	1 890	9 449
4	776	604	204	580	584	6 431	1 514	924	318	1 010
5 or more	121	106	59	148	171	916	215	288	97	144
All housing units	**7 443**	**6 401**	**2 885**	**4 814**	**10 207**	**70 902**	**15 494**	**6 561**	**3 936**	**15 237**
PLUMBING FACILITIES										
Complete plumbing facilities	7 233	6 220	2 829	4 654	10 076	70 591	15 203	6 489	3 765	15 089
Lacking complete plumbing facilities	210	181	56	160	131	311	291	72	171	148
SOURCE OF WATER										
Public system or private company	4 234	2 470	1 538	2 126	6 313	70 331	10 321	3 586	932	10 901
Individual drilled well	2 836	3 082	1 213	1 769	3 516	511	3 667	2 363	1 866	3 356
Individual dug well	344	802	113	889	210	30	1 435	559	1 096	892
Some other source	29	47	21	30	168	30	71	53	42	88
SEWAGE DISPOSAL										
Public sewer	3 657	1 931	1 195	1 580	1 744	69 116	5 831	862	257	1 883
Septic tank or cesspool	3 635	4 280	1 629	3 076	8 376	1 604	9 491	5 591	3 448	13 085
Other means	151	190	61	158	87	182	172	108	231	269
SELECTED CHARACTERISTICS										
Lacking complete kitchen facilities	140	132	40	92	21	650	239	98	121	96
Median rooms	5.3	5.5	5.1	5.5	4.9	5.2	5.4	5.8	5.4	5.4
SECOND MORTGAGE OR HOME EQUITY LOAN										
Specified owner-occupied housing units	**2 913**	**2 543**	**875**	**1 991**	**3 598**	**32 232**	**7 704**	**3 308**	**1 297**	**8 383**
With second mortgage or home equity loan	281	279	86	219	314	6 067	1 064	589	55	1 038
No second mortgage or home equity loan	2 632	2 264	789	1 772	3 284	26 165	6 640	2 719	1 242	7 345
CONDOMINIUM HOUSING UNITS										
Owner-occupied condominium housing units	**–**	**–**	**–**	**–**	**–**	**474**	**13**	**–**	**–**	**–**
Median selected monthly owner costs:										
With a mortgage (dollars)	–	–	–	–	–	665	1 000+	–	–	–
Not mortgaged (dollars)	–	–	–	–	–	335	–	–	–	–
Median value (dollars)	–	–	–	–	–	68 100	85 000	–	–	–
MOBILE HOMES										
Owner-occupied mobile homes	**1 094**	**954**	**585**	**719**	**2 335**	**1 046**	**1 091**	**611**	**873**	**1 415**
Median selected monthly owner costs:										
With a mortgage (dollars)	392	482	373	477	377	473	479	397	375	520
Not mortgaged (dollars)	139	158	135	151	131	179	164	154	133	163

TIPSII [UPF] GH213 CENSUS90 71580800 07/28/93 10:47 AM MACHINE: C DATA:CENSUS90*H2TIPSDA13. 07/15/93 19:28:06 TAPE: NONE FRAME: 132
TSF:CENSUS90*92. 07/27/93 11:53:14 UTF:CENSUS90*93. 07/27/93 11:53:14 META:CENSUS90*H2TABLES13. 07/27/93 12:25:49

Table 66. **Structural Characteristics: 1990**—Con.

[Data based on sample and subject to sampling variability, see text. For definitions of terms and meanings of symbols, see text]

County	Peach County	Pickens County	Pierce County	Pike County	Polk County	Pulaski County	Putnam County	Quitman County	Rabun County	Randolph County
TENURE AND VACANCY STATUS										
All housing units	**7 537**	**6 403**	**5 271**	**3 797**	**13 585**	**3 470**	**7 113**	**1 346**	**7 883**	**3 225**
Owner occupied	4 937	4 317	3 847	2 845	9 068	2 185	3 919	630	3 772	1 877
Renter occupied	2 205	1 069	960	681	3 451	913	1 310	227	858	938
Vacant for sale only	77	74	29	47	151	51	87	9	136	34
Vacant for rent	172	99	152	47	417	107	224	26	134	127
Vacant for seasonal, recreational, or occasional use	–	512	10	36	74	17	1 379	364	2 620	76
All other vacants	146	332	273	141	424	197	194	90	363	173
Condominium housing units	**37**	**–**	**32**	**–**	**–**	**–**	**–**	**–**	**89**	**32**
Owner occupied	–	–	–	–	–	–	–	–	25	6
Renter occupied	37	–	24	–	–	–	–	–	20	16
Vacant	–	–	8	–	–	–	–	–	44	10
YEAR STRUCTURE BUILT										
All housing units	**7 537**	**6 403**	**5 271**	**3 797**	**13 585**	**3 470**	**7 113**	**1 346**	**7 883**	**3 225**
1989 to March 1990	283	217	156	126	272	38	365	69	337	58
1985 to 1988	1 122	1 361	631	635	1 409	133	1 316	173	995	146
1980 to 1984	706	927	685	488	1 349	359	1 181	211	1 285	280
1970 to 1979	1 899	1 680	1 639	1 090	3 145	924	1 783	403	2 166	718
1960 to 1969	1 450	769	663	458	2 167	751	1 126	198	1 224	477
1950 to 1959	861	500	616	200	1 668	649	604	112	725	447
1940 to 1949	454	360	370	197	1 510	245	183	80	446	410
1939 or earlier	762	589	511	603	2 065	371	555	100	705	689
Median	1971	1976	1973	1974	1967	1966	1976	1975	1974	1961
Owner-occupied housing units	**4 937**	**4 317**	**3 847**	**2 845**	**9 068**	**2 185**	**3 919**	**630**	**3 772**	**1 877**
1989 to March 1990	248	126	118	113	184	38	216	38	185	38
1985 to 1988	622	940	458	481	909	92	721	51	450	66
1980 to 1984	425	658	450	377	879	190	613	92	596	125
1970 to 1979	1 353	1 033	1 302	831	2 135	704	1 046	199	1 002	431
1960 to 1969	1 002	550	479	325	1 503	507	618	105	567	228
1950 to 1959	625	373	471	136	1 120	379	273	52	390	314
1940 to 1949	293	240	236	126	910	100	112	48	294	248
1939 or earlier	369	397	333	456	1 428	175	320	45	288	427
Median	1971	1976	1973	1975	1967	1969	1976	1973	1973	1958
Renter-occupied housing units	**2 205**	**1 069**	**960**	**681**	**3 451**	**913**	**1 310**	**227**	**858**	**938**
1989 to March 1990	17	17	13	7	63	–	45	3	–	20
1985 to 1988	389	95	143	136	353	19	96	37	80	40
1980 to 1984	263	104	137	87	365	148	237	13	170	121
1970 to 1979	473	425	241	174	776	95	231	60	228	190
1960 to 1969	361	130	132	96	503	192	274	36	115	198
1950 to 1959	198	95	74	56	384	190	219	30	50	99
1940 to 1949	161	87	91	26	510	116	35	18	62	112
1939 or earlier	343	116	129	99	497	153	173	30	153	158
Median	1971	1973	1972	1974	1967	1960	1968	1970	1972	1965
BEDROOMS										
All housing units	**7 537**	**6 403**	**5 271**	**3 797**	**13 585**	**3 470**	**7 113**	**1 346**	**7 883**	**3 225**
None	20	9	13	13	28	36	26	25	49	36
1	469	315	233	137	932	259	474	131	410	235
2	2 064	2 287	1 436	1 218	4 890	1 192	2 711	622	2 444	1 030
3	3 944	3 253	2 962	1 872	6 526	1 627	3 290	489	3 923	1 512
4	823	468	546	470	1 019	303	483	72	817	365
5 or more	217	71	81	87	190	53	129	7	240	47
Occupied housing units	**7 142**	**5 386**	**4 807**	**3 526**	**12 519**	**3 098**	**5 229**	**857**	**4 630**	**2 815**
None	20	4	13	13	15	29	7	9	15	13
1	436	261	187	103	808	226	367	52	255	205
2	1 947	1 902	1 273	1 096	4 350	1 016	1 804	345	1 316	886
3	3 741	2 757	2 750	1 767	6 179	1 495	2 557	384	2 469	1 361
4	784	399	512	460	977	279	389	60	450	320
5 or more	214	63	72	87	190	53	105	7	125	30
All housing units	**7 537**	**6 403**	**5 271**	**3 797**	**13 585**	**3 470**	**7 113**	**1 346**	**7 883**	**3 225**
PLUMBING FACILITIES										
Complete plumbing facilities	7 403	6 278	5 199	3 685	13 405	3 364	6 960	1 267	7 711	2 995
Lacking complete plumbing facilities	134	125	72	112	180	106	153	79	172	230
SOURCE OF WATER										
Public system or private company	5 854	3 776	2 039	1 093	12 034	1 940	2 861	800	2 916	2 193
Individual drilled well	1 495	1 744	2 723	1 791	1 207	1 322	3 367	438	2 669	808
Individual dug well	178	432	509	910	188	208	815	61	341	206
Some other source	10	451	–	3	156	–	70	47	1 957	18
SEWAGE DISPOSAL										
Public sewer	4 158	849	1 790	660	5 722	1 747	1 999	82	1 174	1 886
Septic tank or cesspool	3 268	5 346	3 422	3 024	7 689	1 696	4 974	1 191	6 563	1 178
Other means	111	208	59	113	174	27	140	73	146	161
SELECTED CHARACTERISTICS										
Lacking complete kitchen facilities	102	62	46	68	124	57	82	54	106	191
Median rooms	5.5	5.2	5.4	5.5	5.2	5.2	4.9	4.6	5.2	5.1
SECOND MORTGAGE OR HOME EQUITY LOAN										
Specified owner-occupied housing units	**3 621**	**2 487**	**2 122**	**1 305**	**6 638**	**1 447**	**2 168**	**295**	**2 256**	**1 318**
With second mortgage or home equity loan	366	149	203	134	629	106	143	8	71	67
No second mortgage or home equity loan	3 255	2 338	1 919	1 171	6 009	1 341	2 025	287	2 185	1 251
CONDOMINIUM HOUSING UNITS										
Owner-occupied condominium housing units	**–**	**–**	**–**	**–**	**–**	**–**	**–**	**–**	**25**	**6**
Median selected monthly owner costs:										
With a mortgage (dollars)	–	–	–	–	–	–	–	–	863	–
Not mortgaged (dollars)	–	–	–	–	–	–	–	–	280	138
Median value (dollars)	–	–	–	–	–	–	–	–	69 400	50 000–
MOBILE HOMES										
Owner-occupied mobile homes	**841**	**1 022**	**1 084**	**653**	**1 004**	**335**	**1 306**	**247**	**856**	**284**
Median selected monthly owner costs:										
With a mortgage (dollars)	456	420	357	475	400	339	455	392	420	313
Not mortgaged (dollars)	161	132	140	137	127	126	159	136	122	150

TIPSII [UPF] GH213 CENSUS90 71580800 07/28/93 10:47 AM MACHINE: C DATA:CENSUS90*H2TIPSDA13. 07/15/93 19:28:06 TAPE: NONE FRAME: 133
TSF:CENSUS90*92. 07/27/93 11:53:14 UTF:CENSUS90*93. 07/27/93 11:53:14 META:CENSUS90*H2TABLES13. 07/27/93 12:25:49

Table 66. **Structural Characteristics: 1990**—Con.

[Data based on sample and subject to sampling variability, see text. For definitions of terms and meanings of symbols, see text]

County	Richmond County	Rockdale County	Schley County	Screven County	Seminole County	Spalding County	Stephens County	Stewart County	Sumter County	Talbot County
TENURE AND VACANCY STATUS										
All housing units	**77 288**	**19 963**	**1 447**	**5 861**	**3 962**	**20 702**	**10 254**	**2 156**	**11 726**	**2 645**
Owner occupied	38 760	13 786	950	3 712	2 465	11 921	6 525	1 403	6 719	1 825
Renter occupied	29 915	4 551	365	1 336	672	7 505	2 424	579	3 765	520
Vacant for sale only	839	477	13	49	40	158	65	13	106	37
Vacant for rent	3 337	838	45	81	77	773	297	24	382	38
Vacant for seasonal, recreational, or occasional use	120	16	35	79	551	35	440	39	263	90
All other vacants	4 317	295	39	604	157	310	503	98	491	135
Condominium housing units	**2 146**	**605**	**8**	**23**	**–**	**54**	**–**	**–**	**85**	**3**
Owner occupied	867	141	–	–	–	–	–	–	43	3
Renter occupied	1 093	327	6	17	–	54	–	–	31	–
Vacant	186	137	2	6	–	–	–	–	11	–
YEAR STRUCTURE BUILT										
All housing units	**77 288**	**19 963**	**1 447**	**5 861**	**3 962**	**20 702**	**10 254**	**2 156**	**11 726**	**2 645**
1989 to March 1990	1 020	868	65	140	65	763	349	35	346	132
1985 to 1988	9 273	4 536	157	659	392	3 039	1 271	160	1 128	270
1980 to 1984	8 391	3 079	155	773	457	2 140	1 176	222	1 611	251
1970 to 1979	18 637	7 446	433	1 583	1 332	4 987	2 492	484	3 146	679
1960 to 1969	14 801	2 349	222	972	626	3 213	1 477	436	1 704	491
1950 to 1959	11 067	685	88	702	403	2 774	1 621	297	1 596	332
1940 to 1949	6 443	382	126	428	321	1 907	1 062	162	665	192
1939 or earlier	7 656	618	201	604	366	1 879	806	360	1 530	298
Median	1969	1978	1972	1971	1972	1971	1971	1966	1971	1970
Owner-occupied housing units	**38 760**	**13 786**	**950**	**3 712**	**2 465**	**11 921**	**6 525**	**1 403**	**6 719**	**1 825**
1989 to March 1990	559	514	25	102	56	357	190	30	116	66
1985 to 1988	3 994	3 061	115	415	212	1 456	793	127	640	194
1980 to 1984	3 669	1 756	78	589	272	1 194	743	125	823	183
1970 to 1979	8 971	5 729	288	1 093	844	3 564	1 559	318	1 715	477
1960 to 1969	8 657	1 640	161	550	418	2 042	917	289	1 151	354
1950 to 1959	6 488	499	44	385	233	1 436	1 126	174	934	229
1940 to 1949	3 060	252	105	226	225	865	692	80	472	142
1939 or earlier	3 362	335	134	352	205	1 007	505	260	868	180
Median	1967	1977	1971	1973	1972	1972	1970	1966	1969	1970
Renter-occupied housing units	**29 915**	**4 551**	**365**	**1 336**	**672**	**7 505**	**2 424**	**579**	**3 765**	**520**
1989 to March 1990	295	132	34	16	–	353	70	–	171	56
1985 to 1988	4 082	1 041	23	112	34	1 300	219	17	358	46
1980 to 1984	3 706	1 085	55	103	82	850	320	83	641	37
1970 to 1979	7 734	1 278	123	246	167	1 136	615	122	1 110	127
1960 to 1969	4 922	528	44	305	127	990	386	115	350	91
1950 to 1959	3 533	138	32	219	123	1 167	358	96	565	66
1940 to 1949	2 574	97	–	163	60	958	262	75	146	24
1939 or earlier	3 069	252	54	172	79	751	194	71	424	73
Median	1971	1980	1974	1964	1966	1969	1970	1964	1974	1970
BEDROOMS										
All housing units	**77 288**	**19 963**	**1 447**	**5 861**	**3 962**	**20 702**	**10 254**	**2 156**	**11 726**	**2 645**
None	691	133	25	34	–	100	39	39	59	33
1	10 590	866	98	406	218	1 775	752	57	1 241	170
2	24 675	4 383	441	1 638	1 380	7 392	3 651	705	3 685	872
3	32 338	10 595	725	3 095	1 957	9 113	4 776	1 095	5 543	1 207
4	7 659	3 335	139	566	351	1 968	916	204	959	300
5 or more	1 335	651	19	122	56	354	120	56	239	63
Occupied housing units	**68 675**	**18 337**	**1 315**	**5 048**	**3 137**	**19 426**	**8 949**	**1 982**	**10 484**	**2 345**
None	576	58	9	28	–	100	30	35	47	19
1	8 863	699	84	327	186	1 579	597	53	1 045	124
2	21 385	3 681	410	1 342	888	6 706	2 928	634	3 113	747
3	29 528	10 043	679	2 733	1 682	8 754	4 394	1 024	5 108	1 108
4	7 107	3 236	121	510	335	1 943	880	182	944	284
5 or more	1 216	620	12	108	46	344	120	54	227	63
All housing units	**77 288**	**19 963**	**1 447**	**5 861**	**3 962**	**20 702**	**10 254**	**2 156**	**11 726**	**2 645**
PLUMBING FACILITIES										
Complete plumbing facilities	76 793	19 890	1 428	5 574	3 851	20 574	10 111	1 951	11 455	2 409
Lacking complete plumbing facilities	495	73	19	287	111	128	143	205	271	236
SOURCE OF WATER										
Public system or private company	74 670	16 791	777	2 023	1 414	16 506	7 352	1 574	7 598	1 608
Individual drilled well	2 232	2 299	599	3 374	2 341	3 190	1 954	414	3 697	675
Individual dug well	326	763	71	410	207	984	887	111	403	332
Some other source	60	110	–	54	–	22	61	57	28	30
SEWAGE DISPOSAL										
Public sewer	64 748	9 388	695	1 653	888	10 292	4 101	1 252	6 730	525
Septic tank or cesspool	12 304	10 455	714	3 998	2 999	10 243	5 920	690	4 765	1 917
Other means	236	120	38	210	75	167	233	214	231	203
SELECTED CHARACTERISTICS										
Lacking complete kitchen facilities	455	61	19	152	91	181	104	166	250	126
Median rooms	5.2	5.9	5.3	5.4	5.2	5.2	5.2	5.1	5.1	5.3
SECOND MORTGAGE OR HOME EQUITY LOAN										
Specified owner-occupied housing units	**33 196**	**11 837**	**539**	**1 837**	**1 430**	**8 891**	**4 380**	**777**	**4 636**	**890**
With second mortgage or home equity loan	4 722	2 365	48	143	93	1 265	431	26	498	78
No second mortgage or home equity loan	28 474	9 472	491	1 694	1 337	7 626	3 949	751	4 138	812
CONDOMINIUM HOUSING UNITS										
Owner-occupied condominium housing units	**867**	**141**	**–**	**–**	**–**	**–**	**–**	**–**	**43**	**3**
Median selected monthly owner costs:										
With a mortgage (dollars)	612	578	–	–	–	–	–	–	525	–
Not mortgaged (dollars)	251	275	–	–	–	–	–	–	125	275
Median value (dollars)	60 700	50 000–	–	–	–	–	–	–	50 000–	50 000–
MOBILE HOMES										
Owner-occupied mobile homes	**3 348**	**526**	**234**	**1 044**	**663**	**1 606**	**1 137**	**395**	**1 213**	**567**
Median selected monthly owner costs:										
With a mortgage (dollars)	445	560	395	375	363	497	381	334	415	411
Not mortgaged (dollars)	167	176	150	144	146	192	153	122	156	118

TIPSII [UPF] GH213 CENSUS90 71580800 07/28/93 10:47 AM MACHINE: C DATA:CENSUS90*H2TIPSDA13. 07/15/93 19:28:06 TAPE: NONE FRAME: 134
TSF:CENSUS90*92. 07/27/93 11:53:14 UTF:CENSUS90*93. 07/27/93 11:53:14 META:CENSUS90*H2TABLES13. 07/27/93 12:25:49

Table 66. **Structural Characteristics: 1990**—Con.

[Data based on sample and subject to sampling variability, see text. For definitions of terms and meanings of symbols, see text]

County	Taliaferro County	Tattnall County	Taylor County	Telfair County	Terrell County	Thomas County	Tift County	Toombs County	Towns County	Treutlen County
TENURE AND VACANCY STATUS										
All housing units	**886**	**6 756**	**3 162**	**4 756**	**4 069**	**15 936**	**13 359**	**9 952**	**4 577**	**2 437**
Owner occupied	577	4 026	2 052	3 073	2 378	9 805	8 062	5 689	2 462	1 566
Renter occupied	150	1 819	752	944	1 360	4 518	4 122	3 115	350	592
Vacant for sale only	–	54	17	42	29	159	129	109	107	14
Vacant for rent	25	280	78	102	86	674	592	378	70	44
Vacant for seasonal, recreational, or occasional use	44	47	85	98	26	98	20	185	1 439	46
All other vacants	90	530	178	497	190	682	434	476	149	175
Condominium housing units	**–**	**–**	**–**	**28**	**–**	**82**	**24**	**23**	**30**	**–**
Owner occupied	–	–	–	–	–	43	8	–	10	–
Renter occupied	–	–	–	28	–	34	8	23	6	–
Vacant	–	–	–	–	–	5	8	–	14	–
YEAR STRUCTURE BUILT										
All housing units	**886**	**6 756**	**3 162**	**4 756**	**4 069**	**15 936**	**13 359**	**9 952**	**4 577**	**2 437**
1989 to March 1990	29	70	72	141	49	278	376	290	152	88
1985 to 1988	69	735	257	404	291	1 800	1 463	1 377	809	345
1980 to 1984	82	1 040	317	565	342	1 824	1 697	1 120	1 024	281
1970 to 1979	151	1 652	793	1 202	922	4 202	3 309	2 672	991	660
1960 to 1969	129	1 150	610	786	707	2 471	2 147	1 982	729	290
1950 to 1959	102	736	395	603	556	1 826	1 871	1 051	393	300
1940 to 1949	100	524	244	354	353	1 259	1 168	701	261	231
1939 or earlier	224	849	474	701	849	2 276	1 328	759	218	242
Median	1961	1971	1968	1969	1964	1970	1971	1972	1977	1972
Owner-occupied housing units	**577**	**4 026**	**2 052**	**3 073**	**2 378**	**9 805**	**8 062**	**5 689**	**2 462**	**1 566**
1989 to March 1990	24	47	61	62	48	205	283	160	95	68
1985 to 1988	63	519	184	297	195	1 118	965	899	433	259
1980 to 1984	62	656	204	308	249	1 120	919	586	462	126
1970 to 1979	90	1 012	480	752	543	2 420	2 032	1 541	541	408
1960 to 1969	88	633	393	523	455	1 625	1 321	992	390	189
1950 to 1959	51	423	299	441	267	1 218	1 185	689	228	237
1940 to 1949	65	259	152	177	203	707	636	360	191	131
1939 or earlier	134	477	279	513	418	1 392	721	462	122	148
Median	1964	1972	1968	1968	1967	1970	1971	1972	1976	1972
Renter-occupied housing units	**150**	**1 819**	**752**	**944**	**1 360**	**4 518**	**4 122**	**3 115**	**350**	**592**
1989 to March 1990	2	–	–	46	–	18	63	104	1	17
1985 to 1988	6	135	44	47	68	448	376	243	12	52
1980 to 1984	6	248	65	177	74	555	646	434	97	132
1970 to 1979	33	374	189	234	294	1 460	1 042	814	69	178
1960 to 1969	25	394	170	130	209	608	647	805	82	69
1950 to 1959	31	245	75	68	234	447	516	263	68	36
1940 to 1949	16	170	63	128	146	386	429	267	8	65
1939 or earlier	31	253	146	114	335	596	403	185	13	43
Median	1959	1966	1965	1971	1959	1972	1971	1970	1971	1975
BEDROOMS										
All housing units	**886**	**6 756**	**3 162**	**4 756**	**4 069**	**15 936**	**13 359**	**9 952**	**4 577**	**2 437**
None	2	36	34	12	–	20	101	25	77	19
1	47	384	181	223	239	1 403	1 271	633	288	139
2	342	2 261	1 066	1 614	1 313	4 760	4 037	3 310	1 937	684
3	394	3 522	1 548	2 437	2 028	8 097	6 657	4 970	1 833	1 243
4	80	511	302	405	369	1 379	1 090	916	348	296
5 or more	21	42	31	65	120	277	203	98	94	56
Occupied housing units	**727**	**5 845**	**2 804**	**4 017**	**3 738**	**14 323**	**12 184**	**8 804**	**2 812**	**2 158**
None	2	16	25	3	–	9	93	25	2	19
1	30	284	152	185	222	1 222	1 109	569	104	123
2	287	1 817	927	1 280	1 197	4 098	3 570	2 704	1 003	589
3	319	3 205	1 395	2 117	1 879	7 448	6 150	4 536	1 344	1 114
4	68	487	274	369	324	1 293	1 067	879	273	265
5 or more	21	36	31	63	116	253	195	91	86	48
All housing units	**886**	**6 756**	**3 162**	**4 756**	**4 069**	**15 936**	**13 359**	**9 952**	**4 577**	**2 437**
PLUMBING FACILITIES										
Complete plumbing facilities	788	6 668	3 046	4 643	3 840	15 759	13 217	9 852	4 519	2 389
Lacking complete plumbing facilities	98	88	116	113	229	177	142	100	58	48
SOURCE OF WATER										
Public system or private company	294	3 311	1 716	3 036	2 753	11 281	9 629	6 824	2 758	1 139
Individual drilled well	415	2 914	1 197	1 548	1 146	4 130	3 378	2 897	1 011	1 157
Individual dug well	158	531	239	164	152	511	341	231	181	141
Some other source	19	–	10	8	18	14	11	–	627	–
SEWAGE DISPOSAL										
Public sewer	214	2 606	1 308	2 531	2 173	8 772	8 174	5 968	432	1 058
Septic tank or cesspool	551	3 926	1 626	2 056	1 715	6 977	5 032	3 878	4 057	1 286
Other means	121	224	228	169	181	187	153	106	88	93
SELECTED CHARACTERISTICS										
Lacking complete kitchen facilities	87	131	79	54	157	174	172	146	53	29
Median rooms	5.4	5.2	5.2	5.2	5.3	5.3	5.2	5.2	4.8	5.3
SECOND MORTGAGE OR HOME EQUITY LOAN										
Specified owner-occupied housing units	**235**	**2 105**	**1 104**	**1 898**	**1 662**	**6 679**	**5 142**	**3 601**	**1 395**	**774**
With second mortgage or home equity loan	10	79	61	136	114	666	615	309	53	19
No second mortgage or home equity loan	225	2 026	1 043	1 762	1 548	6 013	4 527	3 292	1 342	755
CONDOMINIUM HOUSING UNITS										
Owner-occupied condominium housing units	**–**	**–**	**–**	**–**	**–**	**43**	**8**	**–**	**10**	**–**
Median selected monthly owner costs:										
With a mortgage (dollars)	–	–	–	–	–	804	–	–	–	–
Not mortgaged (dollars)	–	–	–	–	–	367	500+	–	219	–
Median value (dollars)	–	–	–	–	–	76 300	50 000–	–	50 000–	–
MOBILE HOMES										
Owner-occupied mobile homes	**185**	**1 072**	**552**	**629**	**357**	**1 974**	**1 931**	**1 225**	**582**	**425**
Median selected monthly owner costs:										
With a mortgage (dollars)	356	392	420	330	429	397	384	399	404	427
Not mortgaged (dollars)	149	144	134	134	145	137	149	146	131	158

TIPSII [UPF] GH213 CENSUS90 71580800 07/28/93 10:47 AM MACHINE: C DATA:CENSUS90*H2TIPSDA13. 07/15/93 19:28:06 TAPE: NONE FRAME: 135
TSF:CENSUS90*92. 07/27/93 11:53:14 UTF:CENSUS90*93. 07/27/93 11:53:14 META:CENSUS90*H2TABLES13. 07/27/93 12:25:49

Table 66. **Structural Characteristics: 1990**—Con.

[Data based on sample and subject to sampling variability, see text. For definitions of terms and meanings of symbols, see text]

County	Troup County	Turner County	Twiggs County	Union County	Upson County	Walker County	Walton County	Ware County	Warren County	Washington County
TENURE AND VACANCY STATUS										
All housing units	**22 426**	**3 426**	**3 648**	**6 624**	**10 667**	**23 347**	**14 514**	**14 628**	**2 443**	**7 416**
Owner occupied	13 058	2 022	2 637	3 888	6 991	16 775	9 490	9 097	1 582	4 855
Renter occupied	7 313	1 021	659	821	2 920	4 922	3 943	3 949	548	1 884
Vacant for sale only	201	54	25	146	51	250	147	169	14	42
Vacant for rent	995	126	53	103	179	568	460	708	32	102
Vacant for seasonal, recreational, or occasional use	162	7	–	1 449	91	87	71	36	42	49
All other vacants	697	196	274	217	435	745	403	669	225	484
Condominium housing units	**113**	**–**	**–**	**39**	**38**	**23**	**41**	**–**	**2**	**–**
Owner occupied	34	–	–	–	–	19	–	–	–	–
Renter occupied	64	–	–	39	38	–	41	–	2	–
Vacant	15	–	–	–	–	4	–	–	–	–
YEAR STRUCTURE BUILT										
All housing units	**22 426**	**3 426**	**3 648**	**6 624**	**10 667**	**23 347**	**14 514**	**14 628**	**2 443**	**7 416**
1989 to March 1990	559	137	96	327	320	812	1 028	176	34	241
1985 to 1988	3 248	222	546	1 225	931	2 221	2 935	1 060	189	805
1980 to 1984	2 672	327	385	1 338	902	1 922	1 692	1 243	312	786
1970 to 1979	4 526	961	991	1 669	2 618	5 294	3 307	3 498	701	1 940
1960 to 1969	2 332	642	630	777	1 768	4 195	2 101	2 674	370	1 210
1950 to 1959	2 851	474	478	568	1 181	3 811	1 404	2 687	235	743
1940 to 1949	2 698	255	233	328	1 020	2 489	637	1 442	155	561
1939 or earlier	3 540	408	289	392	1 927	2 603	1 410	1 848	447	1 130
Median	1969	1969	1972	1977	1967	1967	1975	1965	1970	1970
Owner-occupied housing units	**13 058**	**2 022**	**2 637**	**3 888**	**6 991**	**16 775**	**9 490**	**9 097**	**1 582**	**4 855**
1989 to March 1990	331	73	73	199	137	429	699	121	16	195
1985 to 1988	1 777	158	372	751	622	1 597	2 021	650	112	626
1980 to 1984	1 449	168	260	771	561	1 384	1 032	847	176	486
1970 to 1979	2 818	601	788	999	1 576	3 801	2 313	2 093	502	1 276
1960 to 1969	1 376	369	448	416	1 319	3 101	1 445	1 722	253	773
1950 to 1959	1 666	315	333	314	827	2 930	809	1 730	166	507
1940 to 1949	1 622	116	172	204	706	1 869	365	775	70	365
1939 or earlier	2 019	222	191	234	1 243	1 664	806	1 159	287	627
Median	1969	1970	1972	1978	1965	1966	1976	1965	1970	1971
Renter-occupied housing units	**7 313**	**1 021**	**659**	**821**	**2 920**	**4 922**	**3 943**	**3 949**	**548**	**1 884**
1989 to March 1990	152	43	–	18	154	289	233	38	10	29
1985 to 1988	1 092	27	121	81	237	442	757	317	50	112
1980 to 1984	934	116	96	215	270	399	530	300	101	211
1970 to 1979	1 397	238	107	190	822	1 120	695	1 063	101	470
1960 to 1969	814	239	117	120	345	765	496	659	62	361
1950 to 1959	971	117	105	89	280	697	462	759	53	173
1940 to 1949	784	106	58	62	244	485	230	449	65	133
1939 or earlier	1 169	135	55	46	568	725	540	364	106	395
Median	1969	1966	1970	1975	1970	1967	1974	1966	1968	1967
BEDROOMS										
All housing units	**22 426**	**3 426**	**3 648**	**6 624**	**10 667**	**23 347**	**14 514**	**14 628**	**2 443**	**7 416**
None	91	69	49	46	63	95	78	99	3	45
1	1 785	278	171	624	977	1 473	874	1 122	159	430
2	7 925	976	1 222	2 416	3 996	8 824	4 706	4 530	741	2 266
3	9 962	1 707	1 792	2 758	4 601	10 695	7 162	7 332	1 231	3 793
4	2 264	339	373	649	861	1 870	1 345	1 268	246	701
5 or more	399	57	41	131	169	390	349	277	63	181
Occupied housing units	**20 371**	**3 043**	**3 296**	**4 709**	**9 911**	**21 697**	**13 433**	**13 046**	**2 130**	**6 739**
None	48	46	49	2	58	51	66	95	3	27
1	1 506	229	123	361	896	1 162	794	921	143	377
2	6 916	785	1 057	1 491	3 651	8 073	4 212	3 905	670	2 006
3	9 320	1 601	1 671	2 187	4 358	10 197	6 716	6 676	1 059	3 506
4	2 192	327	355	552	799	1 831	1 304	1 197	209	659
5 or more	389	55	41	116	149	383	341	252	46	164
All housing units	**22 426**	**3 426**	**3 648**	**6 624**	**10 667**	**23 347**	**14 514**	**14 628**	**2 443**	**7 416**
PLUMBING FACILITIES										
Complete plumbing facilities	22 134	3 362	3 410	6 511	10 393	23 070	14 318	14 490	2 315	7 050
Lacking complete plumbing facilities	292	64	238	113	274	277	196	138	128	366
SOURCE OF WATER										
Public system or private company	17 206	2 362	929	3 098	6 843	20 944	10 276	11 746	1 206	4 043
Individual drilled well	3 907	992	2 231	2 157	2 744	1 924	2 714	2 366	843	2 900
Individual dug well	1 261	56	408	443	1 003	233	1 382	505	351	419
Some other source	52	16	80	926	77	246	142	11	43	54
SEWAGE DISPOSAL										
Public sewer	13 123	1 817	507	703	4 520	7 614	6 367	7 927	936	3 043
Septic tank or cesspool	9 103	1 558	2 946	5 760	5 942	15 489	7 931	6 529	1 395	4 065
Other means	200	51	195	161	205	244	216	172	112	308
SELECTED CHARACTERISTICS										
Lacking complete kitchen facilities	213	80	151	103	199	293	125	92	90	229
Median rooms	5.3	5.5	5.2	4.9	5.1	5.2	5.4	5.4	5.3	5.3
SECOND MORTGAGE OR HOME EQUITY LOAN										
Specified owner-occupied housing units	**10 001**	**1 140**	**1 370**	**2 155**	**4 934**	**11 721**	**6 491**	**6 524**	**868**	**2 918**
With second mortgage or home equity loan	1 372	97	68	85	522	1 120	683	531	54	348
No second mortgage or home equity loan	8 629	1 043	1 302	2 070	4 412	10 601	5 808	5 993	814	2 570
CONDOMINIUM HOUSING UNITS										
Owner-occupied condominium housing units	**34**	**–**	**–**	**–**	**–**	**19**	**–**	**–**	**–**	**–**
Median selected monthly owner costs:										
With a mortgage (dollars)	675	–	–	–	–	730	–	–	–	–
Not mortgaged (dollars)	127	–	–	–	–	–	–	–	–	–
Median value (dollars)	50 000–	–	–	–	–	63 000	–	–	–	–
MOBILE HOMES										
Owner-occupied mobile homes	**1 357**	**503**	**851**	**748**	**1 033**	**2 535**	**1 308**	**1 562**	**424**	**1 185**
Median selected monthly owner costs:										
With a mortgage (dollars)	412	413	407	422	384	395	507	366	382	382
Not mortgaged (dollars)	157	175	143	120	130	131	184	143	181	152

TIPSII [UPF] GH213 CENSUS90 71580800 07/28/93 10:47 AM MACHINE: C DATA:CENSUS90*H2TIPSDA13. 07/15/93 19:28:06 TAPE: NONE FRAME: 136
TSF:CENSUS90*92. 07/27/93 11:53:14 UTF:CENSUS90*93. 07/27/93 11:53:14 META:CENSUS90*H2TABLES13. 07/27/93 12:25:49

Table 66. **Structural Characteristics: 1990**—Con.

[Data based on sample and subject to sampling variability, see text. For definitions of terms and meanings of symbols, see text]

County	Wayne County	Webster County	Wheeler County	White County	Whitfield County	Wilcox County	Wilkes County	Wilkinson County	Worth County
TENURE AND VACANCY STATUS									
All housing units	**8 812**	**898**	**2 148**	**6 082**	**28 832**	**2 865**	**4 548**	**4 151**	**7 597**
Owner occupied	5 728	637	1 356	4 022	17 960	1 915	3 112	2 934	5 092
Renter occupied	2 194	161	430	885	8 899	596	910	685	1 803
Vacant for sale only	69	5	15	104	272	12	53	26	35
Vacant for rent	253	10	65	194	971	80	71	78	204
Vacant for seasonal, recreational, or occasional use	185	8	17	764	117	58	178	87	115
All other vacants	383	77	265	113	613	204	224	341	348
Condominium housing units	**55**	**–**	**5**	**37**	**442**	**5**	**–**	**15**	**–**
Owner occupied	–	–	–	14	265	–	–	–	–
Renter occupied	48	–	5	7	140	5	–	15	–
Vacant	7	–	–	16	37	–	–	–	–
YEAR STRUCTURE BUILT									
All housing units	**8 812**	**898**	**2 148**	**6 082**	**28 832**	**2 865**	**4 548**	**4 151**	**7 597**
1989 to March 1990	219	32	61	341	910	29	104	176	215
1985 to 1988	1 126	75	202	1 092	4 123	208	425	591	879
1980 to 1984	1 296	69	239	1 163	3 151	339	500	447	1 126
1970 to 1979	1 830	276	502	1 364	7 772	652	1 314	1 132	2 066
1960 to 1969	1 450	129	343	762	5 560	495	783	612	1 315
1950 to 1959	1 420	136	222	514	3 757	364	552	467	765
1940 to 1949	729	42	298	262	1 857	246	190	285	549
1939 or earlier	742	139	281	584	1 702	532	680	441	682
Median	1970	1970	1968	1977	1972	1966	1971	1972	1972
Owner-occupied housing units	**5 728**	**637**	**1 356**	**4 022**	**17 960**	**1 915**	**3 112**	**2 934**	**5 092**
1989 to March 1990	179	28	55	231	457	20	95	142	184
1985 to 1988	814	67	121	683	2 476	163	262	459	582
1980 to 1984	777	56	125	720	1 977	223	390	325	775
1970 to 1979	1 261	196	344	978	4 700	490	816	747	1 495
1960 to 1969	999	81	234	523	3 718	300	560	433	913
1950 to 1959	974	89	149	377	2 337	228	394	363	435
1940 to 1949	342	32	169	178	1 214	137	115	216	251
1939 or earlier	382	88	159	332	1 081	354	480	249	457
Median	1971	1971	1969	1976	1971	1968	1970	1973	1973
Renter-occupied housing units	**2 194**	**161**	**430**	**885**	**8 899**	**596**	**910**	**685**	**1 803**
1989 to March 1990	–	2	2	3	370	3	–	–	21
1985 to 1988	173	4	39	121	1 285	23	59	69	149
1980 to 1984	429	5	76	119	961	60	66	56	269
1970 to 1979	447	44	78	202	2 484	91	353	247	386
1960 to 1969	339	35	48	130	1 534	134	126	98	276
1950 to 1959	280	39	34	83	1 220	84	93	60	282
1940 to 1949	264	6	87	38	558	78	58	40	225
1939 or earlier	262	26	66	189	487	123	155	115	195
Median	1969	1963	1966	1970	1973	1961	1971	1971	1967
BEDROOMS									
All housing units	**8 812**	**898**	**2 148**	**6 082**	**28 832**	**2 865**	**4 548**	**4 151**	**7 597**
None	68	10	8	50	203	8	24	6	25
1	586	27	119	315	2 096	118	262	198	453
2	2 771	225	778	2 093	11 041	960	1 397	1 331	2 366
3	4 526	504	998	3 029	12 478	1 423	2 405	2 110	4 016
4	731	106	208	462	2 484	308	312	436	650
5 or more	130	26	37	133	530	48	148	70	87
Occupied housing units	**7 922**	**798**	**1 786**	**4 907**	**26 859**	**2 511**	**4 022**	**3 619**	**6 895**
None	35	8	8	19	153	4	24	2	25
1	454	23	96	196	1 874	105	213	157	372
2	2 328	200	590	1 506	9 999	770	1 163	1 103	2 032
3	4 293	442	861	2 624	11 869	1 297	2 173	1 900	3 794
4	694	101	197	439	2 449	290	301	396	594
5 or more	118	24	34	123	515	45	148	61	78
All housing units	**8 812**	**898**	**2 148**	**6 082**	**28 832**	**2 865**	**4 548**	**4 151**	**7 597**
PLUMBING FACILITIES									
Complete plumbing facilities	8 713	815	2 096	5 939	28 546	2 808	4 413	3 974	7 436
Lacking complete plumbing facilities	99	83	52	143	286	57	135	177	161
SOURCE OF WATER									
Public system or private company	4 222	317	877	1 402	25 021	1 476	2 602	2 833	3 338
Individual drilled well	4 254	368	1 087	3 177	3 286	1 280	1 619	1 026	3 890
Individual dug well	336	144	182	974	368	104	299	228	353
Some other source	–	69	2	529	157	5	28	64	16
SEWAGE DISPOSAL									
Public sewer	3 640	44	706	793	11 634	853	1 956	1 015	2 380
Septic tank or cesspool	5 117	715	1 389	5 031	16 941	1 944	2 257	3 008	5 044
Other means	55	139	53	258	257	68	335	128	173
SELECTED CHARACTERISTICS									
Lacking complete kitchen facilities	88	71	47	99	210	71	96	136	93
Median rooms	5.3	5.4	5.1	5.1	5.1	5.3	5.3	5.4	5.2
SECOND MORTGAGE OR HOME EQUITY LOAN									
Specified owner-occupied housing units	**3 451**	**237**	**643**	**2 193**	**12 848**	**1 024**	**1 888**	**1 612**	**2 353**
With second mortgage or home equity loan	246	11	34	171	1 414	51	141	120	275
No second mortgage or home equity loan	3 205	226	609	2 022	11 434	973	1 747	1 492	2 078
CONDOMINIUM HOUSING UNITS									
Owner-occupied condominium housing units	**–**	**–**	**–**	**14**	**265**	**–**	**–**	**–**	**–**
Median selected monthly owner costs:									
With a mortgage (dollars)	–	–	–	883	613	–	–	–	–
Not mortgaged (dollars)	–	–	–	–	193	–	–	–	–
Median value (dollars)	–	–	–	74 000	62 500	–	–	–	–
MOBILE HOMES									
Owner-occupied mobile homes	**1 373**	**252**	**372**	**845**	**2 809**	**475**	**569**	**859**	**1 986**
Median selected monthly owner costs:									
With a mortgage (dollars)	380	409	348	433	375	404	384	417	429
Not mortgaged (dollars)	134	131	113	129	134	125	141	150	151

TIPSII [UPF] GH213 CENSUS90 71580800 07/28/93 10:47 AM MACHINE: C DATA:CENSUS90*H2TIPSDA13. 07/15/93 19:28:06 TAPE: NONE FRAME: 137
TSF:CENSUS90*92. 07/27/93 11:53:14 UTF:CENSUS90*93. 07/27/93 11:53:14 META:CENSUS90*H2TABLES13. 07/27/93 12:25:49

Table 67. Fuel, Occupancy, and Social Characteristics: 1990

[Data based on sample and subject to sampling variability, see text. For definitions of terms and meanings of symbols, see text]

County	Appling County	Atkinson County	Bacon County	Baker County	Baldwin County	Banks County	Barrow County	Bartow County	Ben Hill County	Berrien County
Occupied housing units	**5 834**	**2 210**	**3 442**	**1 300**	**12 165**	**3 775**	**10 676**	**20 091**	**5 972**	**5 149**
HOUSE HEATING FUEL										
Utility gas	1 044	78	1 052	47	5 929	459	3 122	8 818	1 739	1 119
Bottled, tank, or LP gas	2 464	1 256	1 277	733	2 583	1 701	2 978	4 418	1 681	2 013
Electricity	1 736	595	814	455	3 140	588	3 536	5 061	2 152	1 566
Fuel oil, kerosene, etc.	130	49	38	23	52	111	339	394	72	159
Coal or coke	–	–	–	–	–	–	–	19	–	–
Wood	442	229	228	38	415	881	683	1 341	307	274
Solar energy	–	–	–	–	18	8	–	8	8	–
Other fuel	–	–	–	–	5	13	9	8	–	5
No fuel used	18	3	33	4	23	14	9	24	13	13
VEHICLES AVAILABLE										
None	719	274	406	156	1 534	255	793	1 465	856	466
1	1 811	765	1 041	430	3 708	887	3 276	5 582	2 214	1 599
2	2 115	689	1 170	488	4 421	1 405	4 137	8 057	1 935	2 057
3	870	361	573	170	1 710	788	1 802	3 539	746	665
4	220	69	197	45	545	320	479	1 035	179	238
5 or more	99	52	55	11	247	120	189	413	42	124
YEAR HOUSEHOLDER MOVED INTO UNIT										
Owner-occupied housing units	**4 470**	**1 611**	**2 473**	**949**	**8 303**	**3 067**	**7 716**	**14 397**	**3 962**	**3 804**
1989 to March 1990	406	136	191	91	862	315	999	1 678	368	412
1985 to 1988	878	375	615	187	1 855	712	2 169	4 346	877	919
1980 to 1984	762	268	357	164	1 395	548	1 370	2 095	736	574
1970 to 1979	1 158	416	587	261	2 159	777	1 570	2 931	923	814
1960 to 1969	661	193	376	114	1 163	301	786	1 758	327	564
1959 or earlier	605	223	347	132	869	414	822	1 589	731	521
Renter-occupied housing units	**1 364**	**599**	**969**	**351**	**3 862**	**708**	**2 960**	**5 694**	**2 010**	**1 345**
1989 to March 1990	668	237	390	80	1 744	275	1 277	2 850	814	650
1985 to 1988	335	189	327	111	1 179	233	1 077	1 725	674	375
1980 to 1984	146	92	117	67	447	82	280	588	260	141
1970 to 1979	98	36	65	62	319	71	265	350	185	92
1960 to 1969	35	15	36	18	96	23	28	86	27	38
1959 or earlier	82	30	34	13	77	24	33	95	50	49
PLUMBING FACILITIES BY PERSONS PER ROOM										
Owner-occupied housing units	**4 470**	**1 611**	**2 473**	**949**	**8 303**	**3 067**	**7 716**	**14 397**	**3 962**	**3 804**
Lacking complete plumbing facilities	73	38	34	8	16	65	24	66	21	34
1.00 or less	60	38	34	8	7	65	20	66	14	34
1.01 or more	13	–	–	–	9	–	4	–	7	–
Renter-occupied housing units	**1 364**	**599**	**969**	**351**	**3 862**	**708**	**2 960**	**5 694**	**2 010**	**1 345**
Lacking complete plumbing facilities	19	25	13	34	61	47	63	93	23	27
1.00 or less	19	20	13	26	50	36	39	72	23	21
1.01 or more	–	5	–	8	11	11	24	21	–	6
TELEPHONE IN UNIT										
Telephone in unit	4 755	1 711	2 862	1 033	10 850	3 272	9 244	17 972	4 855	4 159
No telephone in unit	1 079	499	580	267	1 315	503	1 432	2 119	1 117	990
HOUSEHOLDER 65 YEARS AND OVER										
Occupied housing units	**1 310**	**541**	**878**	**328**	**2 434**	**830**	**2 197**	**3 768**	**1 482**	**1 236**
Owner occupied	1 089	430	680	248	1 897	727	1 788	3 088	1 127	979
1-person households	679	295	403	161	1 043	416	901	1 645	739	633
Built 1939 or earlier	293	96	158	33	335	231	451	722	354	237
Mean household income in 1989 (dollars)	16 841	10 479	16 342	15 944	25 144	17 592	19 893	18 943	16 612	15 213
Female householder, no husband present	602	300	434	203	1 159	406	971	1 741	814	685
Lacking complete plumbing facilities	23	27	28	2	9	44	32	73	6	26
No vehicle available	230	121	153	59	538	137	364	737	308	186
No telephone in unit	149	82	58	32	122	26	97	172	93	74
1-person households	90	57	41	17	47	8	57	81	73	37
HOUSEHOLDS BELOW POVERTY LEVEL										
Owner-occupied housing units	**764**	**380**	**454**	**213**	**796**	**423**	**921**	**1 139**	**594**	**614**
Married-couple families	213	148	136	68	239	175	378	404	184	233
With own children under 18 years	95	54	50	22	83	77	196	178	84	94
Families with female householder	95	51	88	48	208	38	87	144	104	75
With own children under 18 years	66	37	60	30	119	27	56	91	32	51
Householder 65 years and over	341	168	205	98	286	211	411	551	274	293
Householder worked in 1989	252	119	182	90	240	135	335	333	158	232
With public assistance income	211	132	145	46	180	107	227	235	177	112
With Social Security income	353	184	215	76	304	245	433	568	361	311
Mean household income deficit in 1989 (dollars)	3 064	3 810	3 387	3 991	4 694	2 755	4 094	2 988	2 903	3 573
Built 1939 or earlier	120	58	68	2	36	79	78	135	112	110
Lacking complete plumbing facilities	53	14	28	–	9	38	9	21	8	16
No vehicle available	176	64	80	26	213	92	194	264	128	98
No telephone in unit	151	81	74	49	119	77	149	79	85	106
1.01 or more persons per room	48	36	21	36	90	11	41	26	36	35
Renter-occupied housing units	**562**	**252**	**500**	**115**	**1 296**	**248**	**884**	**1 238**	**851**	**500**
Married-couple families	130	54	84	11	176	86	206	371	133	119
With own children under 18 years	74	35	64	9	28	59	123	278	78	73
Families with female householder	208	90	193	53	533	54	239	326	419	149
With own children under 18 years	197	71	179	50	419	39	216	237	366	141
Householder 65 years and over	94	63	89	25	254	78	214	283	182	165
Householder worked in 1989	269	105	187	47	583	100	349	598	387	182
With public assistance income	244	111	287	61	424	66	274	366	428	248
With Social Security income	172	69	140	24	313	88	330	381	155	163
Mean household income deficit in 1989 (dollars)	3 961	4 795	4 340	4 908	4 883	3 822	4 081	4 096	4 861	4 272
Built 1939 or earlier	80	30	38	16	99	66	146	95	67	73
Lacking complete plumbing facilities	3	15	7	13	22	24	31	46	8	12
No vehicle available	275	118	227	56	622	95	334	411	428	184
No telephone in unit	281	150	221	70	400	123	441	453	389	244
1.01 or more persons per room	83	41	45	12	132	22	91	169	116	54

TIPSII [UPF] GH213 CENSUS90 71580800 07/28/93 10:47 AM MACHINE: C DATA:CENSUS90*H2TIPSDA13. 07/15/93 19:28:06 TAPE: NONE FRAME: 138
TSF:CENSUS90*92. 07/27/93 11:53:14 UTF:CENSUS90*93. 07/27/93 11:53:14 META:CENSUS90*H2TABLES13. 07/27/93 12:25:49

Table 67. **Fuel, Occupancy, and Social Characteristics: 1990**—Con.

[Data based on sample and subject to sampling variability, see text. For definitions of terms and meanings of symbols, see text]

County	Bibb County	Bleckley County	Brantley County	Brooks County	Bryan County	Bulloch County	Burke County	Butts County	Calhoun County	Camden County
Occupied housing units	**56 307**	**3 816**	**3 811**	**5 392**	**5 070**	**14 984**	**7 037**	**4 696**	**1 794**	**9 459**
HOUSE HEATING FUEL										
Utility gas	38 982	1 404	48	1 048	827	2 221	1 425	1 233	267	1 208
Bottled, tank, or LP gas	2 445	999	2 027	2 263	1 439	3 192	2 365	1 979	825	1 204
Electricity	14 067	965	1 184	1 618	2 404	8 184	2 530	823	501	6 616
Fuel oil, kerosene, etc.	214	74	100	76	148	446	226	119	42	134
Coal or coke	7	–	–	–	–	8	–	6	–	–
Wood	369	357	448	369	211	888	459	516	152	243
Solar energy	8	–	2	–	–	–	7	–	–	7
Other fuel	64	–	2	12	12	15	6	12	5	8
No fuel used	151	17	–	6	29	30	19	8	2	39
VEHICLES AVAILABLE										
None	8 031	356	254	773	387	1 454	1 273	341	387	637
1	18 913	1 184	1 057	1 792	1 266	4 610	2 189	1 361	645	3 108
2	18 940	1 421	1 602	1 917	2 110	5 660	2 157	1 835	488	4 013
3	7 575	567	683	582	961	2 302	1 029	803	203	1 399
4	2 072	211	145	269	291	782	288	221	49	228
5 or more	776	77	70	59	55	176	101	135	22	74
YEAR HOUSEHOLDER MOVED INTO UNIT										
Owner-occupied housing units	**32 442**	**2 866**	**3 226**	**3 883**	**4 045**	**9 005**	**5 004**	**3 371**	**1 239**	**5 961**
1989 to March 1990	2 709	260	371	308	653	1 008	703	307	84	1 366
1985 to 1988	7 396	682	910	960	1 408	2 226	1 152	734	238	1 935
1980 to 1984	4 028	417	575	553	589	1 523	720	565	160	759
1970 to 1979	7 946	704	755	983	687	2 044	1 240	792	306	758
1960 to 1969	4 881	396	336	460	341	1 124	600	498	250	548
1959 or earlier	5 482	407	279	619	367	1 080	589	475	201	595
Renter-occupied housing units	**23 865**	**950**	**585**	**1 509**	**1 025**	**5 979**	**2 033**	**1 325**	**555**	**3 498**
1989 to March 1990	9 935	363	260	619	517	3 234	699	512	142	2 312
1985 to 1988	8 433	340	215	474	314	1 653	613	418	209	1 002
1980 to 1984	2 642	94	44	142	79	550	334	172	71	102
1970 to 1979	2 013	68	37	183	76	332	232	133	73	71
1960 to 1969	555	45	4	32	12	119	80	41	37	11
1959 or earlier	287	40	25	59	27	91	75	49	23	–
PLUMBING FACILITIES BY PERSONS PER ROOM										
Owner-occupied housing units	**32 442**	**2 866**	**3 226**	**3 883**	**4 045**	**9 005**	**5 004**	**3 371**	**1 239**	**5 961**
Lacking complete plumbing facilities	112	20	18	76	101	72	80	59	25	56
1.00 or less	112	14	10	72	81	60	69	56	20	56
1.01 or more	–	6	8	4	20	12	11	3	5	–
Renter-occupied housing units	**23 865**	**950**	**585**	**1 509**	**1 025**	**5 979**	**2 033**	**1 325**	**555**	**3 498**
Lacking complete plumbing facilities	189	25	16	116	30	200	211	81	97	43
1.00 or less	137	17	16	87	15	140	170	68	77	43
1.01 or more	52	8	–	29	15	60	41	13	20	–
TELEPHONE IN UNIT										
Telephone in unit	52 081	3 312	3 301	4 226	4 573	13 446	5 796	4 110	1 365	8 789
No telephone in unit	4 226	504	510	1 166	497	1 538	1 241	586	429	670
HOUSEHOLDER 65 YEARS AND OVER										
Occupied housing units	**13 021**	**956**	**757**	**1 531**	**896**	**3 100**	**1 642**	**1 178**	**534**	**1 065**
Owner occupied	9 306	759	677	1 231	735	2 337	1 181	955	408	969
1-person households	6 217	469	334	694	369	1 467	709	459	289	363
Built 1939 or earlier	2 273	216	139	272	160	487	276	292	153	180
Mean household income in 1989 (dollars)	23 502	15 836	16 944	16 958	15 973	21 258	14 762	22 113	14 817	18 283
Female householder, no husband present	7 027	480	349	775	369	1 589	739	477	310	428
Lacking complete plumbing facilities	92	14	16	50	51	79	103	57	36	7
No vehicle available	2 959	131	150	321	176	651	471	172	183	148
No telephone in unit	452	56	65	154	51	253	209	54	83	27
1-person households	332	37	48	64	23	142	110	43	53	9
HOUSEHOLDS BELOW POVERTY LEVEL										
Owner-occupied housing units	**2 831**	**404**	**509**	**748**	**429**	**1 091**	**1 037**	**338**	**285**	**465**
Married-couple families	743	156	190	278	129	296	221	93	62	206
With own children under 18 years	263	38	120	129	70	126	98	45	13	89
Families with female householder	510	70	125	120	105	117	388	70	95	86
With own children under 18 years	201	40	63	47	78	59	237	27	55	30
Householder 65 years and over	1 467	206	204	282	201	450	382	161	124	209
Householder worked in 1989	709	118	197	331	108	439	432	95	111	155
With public assistance income	516	87	153	150	154	213	326	51	107	143
With Social Security income	1 446	215	273	293	224	519	403	201	147	220
Mean household income deficit in 1989 (dollars)	3 557	2 870	3 219	4 101	3 946	3 509	3 886	3 620	3 453	3 957
Built 1939 or earlier	608	66	75	98	57	120	48	42	35	42
Lacking complete plumbing facilities	10	14	–	47	53	35	67	9	18	15
No vehicle available	751	65	88	159	113	167	363	57	108	85
No telephone in unit	175	65	110	157	97	163	240	15	82	31
1.01 or more persons per room	122	26	57	62	40	104	116	16	53	19
Renter-occupied housing units	**8 239**	**380**	**242**	**711**	**273**	**3 190**	**1 150**	**362**	**279**	**742**
Married-couple families	867	68	90	118	99	380	139	138	71	189
With own children under 18 years	576	36	77	67	65	267	84	106	29	163
Families with female householder	3 920	139	70	341	103	671	549	94	104	330
With own children under 18 years	3 271	125	41	258	79	535	472	76	81	300
Householder 65 years and over	1 493	114	59	191	52	376	331	94	86	69
Householder worked in 1989	3 381	195	121	312	132	2 217	438	178	137	464
With public assistance income	3 601	106	87	307	132	666	534	118	144	234
With Social Security income	2 179	124	68	166	88	453	304	86	88	133
Mean household income deficit in 1989 (dollars)	4 744	4 602	4 384	4 892	5 425	4 316	5 004	4 643	3 887	4 036
Built 1939 or earlier	1 229	40	16	85	23	161	131	67	56	42
Lacking complete plumbing facilities	99	8	9	81	17	126	139	61	65	43
No vehicle available	4 209	180	80	377	118	770	601	111	144	287
No telephone in unit	2 193	147	111	404	110	693	453	174	127	247
1.01 or more persons per room	843	65	24	77	31	290	176	58	51	106

TIPSII [UPF] GH213 CENSUS90 71580800 07/28/93 10:47 AM MACHINE: C DATA:CENSUS90*H2TIPSDA13. 07/15/93 19:28:06 TAPE: NONE FRAME: 139
TSF:CENSUS90*92. 07/27/93 11:53:14 UTF:CENSUS90*93. 07/27/93 11:53:14 META:CENSUS90*H2TABLES13. 07/27/93 12:25:49

Table 67. **Fuel, Occupancy, and Social Characteristics: 1990**—Con.

[Data based on sample and subject to sampling variability, see text. For definitions of terms and meanings of symbols, see text]

County	Candler County	Carroll County	Catoosa County	Charlton County	Chatham County	Chattahoochee County	Chattooga County	Cherokee County	Clarke County	Clay County
Occupied housing units	**2 828**	**25 370**	**15 745**	**2 911**	**81 111**	**2 884**	**8 467**	**31 309**	**33 170**	**1 210**
HOUSE HEATING FUEL										
Utility gas	86	12 126	1 602	586	50 068	1 332	3 943	20 679	17 795	300
Bottled, tank, or LP gas	1 119	6 490	820	958	4 230	566	1 317	5 198	1 506	469
Electricity	1 160	4 927	11 262	1 018	24 612	887	1 772	3 367	12 896	301
Fuel oil, kerosene, etc.	110	324	920	90	1 526	25	349	572	471	24
Coal or coke	–	13	45	–	15	–	4	22	–	–
Wood	338	1 403	1 055	241	485	27	1 057	1 427	420	116
Solar energy	–	3	18	2	18	–	2	17	13	–
Other fuel	7	12	17	14	36	7	17	17	30	–
No fuel used	8	72	6	2	121	40	6	10	39	–
VEHICLES AVAILABLE										
None	382	2 286	894	331	11 803	151	834	1 269	3 538	259
1	918	7 625	4 768	911	28 937	956	2 578	6 157	11 542	403
2	974	9 569	6 502	1 177	28 849	1 447	3 151	14 692	11 924	376
3	428	3 975	2 650	360	8 555	281	1 380	6 233	4 282	115
4	73	1 514	689	93	2 291	31	394	2 035	1 447	53
5 or more	53	401	242	39	676	18	130	923	437	4
YEAR HOUSEHOLDER MOVED INTO UNIT										
Owner-occupied housing units	**2 029**	**17 616**	**11 951**	**2 293**	**47 727**	**594**	**6 329**	**25 828**	**14 652**	**803**
1989 to March 1990	192	1 976	1 047	239	4 417	77	482	3 660	1 477	64
1985 to 1988	534	4 919	3 097	547	11 944	178	1 382	9 805	4 062	158
1980 to 1984	385	2 840	1 625	381	6 417	112	791	4 538	2 043	96
1970 to 1979	476	3 910	3 208	564	11 206	94	1 510	4 635	3 447	181
1960 to 1969	231	1 951	1 713	269	6 666	84	1 047	1 515	1 858	95
1959 or earlier	211	2 020	1 261	293	7 077	49	1 117	1 675	1 765	209
Renter-occupied housing units	**799**	**7 754**	**3 794**	**618**	**33 384**	**2 290**	**2 138**	**5 481**	**18 518**	**407**
1989 to March 1990	226	3 852	1 807	318	15 586	1 112	796	2 758	10 114	109
1985 to 1988	304	2 458	1 359	171	10 870	1 007	749	1 977	6 270	128
1980 to 1984	109	708	341	76	3 416	119	274	438	1 174	68
1970 to 1979	92	459	213	35	2 292	37	207	163	652	35
1960 to 1969	23	111	44	14	709	6	67	109	158	28
1959 or earlier	45	166	30	4	511	9	45	36	150	39
PLUMBING FACILITIES BY PERSONS PER ROOM										
Owner-occupied housing units	**2 029**	**17 616**	**11 951**	**2 293**	**47 727**	**594**	**6 329**	**25 828**	**14 652**	**803**
Lacking complete plumbing facilities	–	183	65	52	103	4	58	178	57	44
1.00 or less	–	173	60	46	103	4	58	171	42	44
1.01 or more	–	10	5	6	–	–	–	7	15	–
Renter-occupied housing units	**799**	**7 754**	**3 794**	**618**	**33 384**	**2 290**	**2 138**	**5 481**	**18 518**	**407**
Lacking complete plumbing facilities	31	123	49	21	161	15	63	63	57	23
1.00 or less	22	107	49	15	133	14	54	48	45	19
1.01 or more	9	16	–	6	28	1	9	15	12	4
TELEPHONE IN UNIT										
Telephone in unit	2 318	22 498	14 604	2 150	75 138	2 765	7 229	29 482	30 831	959
No telephone in unit	510	2 872	1 141	761	5 973	119	1 238	1 827	2 339	251
HOUSEHOLDER 65 YEARS AND OVER										
Occupied housing units	**758**	**4 924**	**3 123**	**545**	**19 143**	**159**	**2 173**	**4 098**	**5 023**	**415**
Owner occupied	561	4 014	2 666	480	13 829	107	1 817	3 571	3 733	318
1-person households	389	2 184	1 330	252	8 768	65	1 001	1 491	2 338	199
Built 1939 or earlier	173	1 012	308	63	3 099	30	501	556	771	104
Mean household income in 1989 (dollars)	15 835	20 161	15 820	14 703	25 611	13 769	14 289	21 723	26 656	13 369
Female householder, no husband present	407	2 343	1 285	245	9 187	88	1 078	1 689	2 580	231
Lacking complete plumbing facilities	–	49	50	10	52	8	37	107	24	35
No vehicle available	151	1 079	496	87	4 829	45	421	704	1 106	122
No telephone in unit	51	273	87	77	640	12	110	150	173	26
1-person households	36	94	61	40	409	6	78	63	115	19
HOUSEHOLDS BELOW POVERTY LEVEL										
Owner-occupied housing units	**376**	**1 767**	**1 314**	**357**	**4 025**	**89**	**834**	**1 438**	**1 391**	**215**
Married-couple families	156	582	484	93	1 014	31	226	556	215	59
With own children under 18 years	58	282	236	53	383	25	70	274	75	23
Families with female householder	53	238	133	88	969	23	122	150	267	43
With own children under 18 years	32	157	93	53	452	18	49	60	155	30
Householder 65 years and over	170	785	582	131	2 005	34	403	676	636	120
Householder worked in 1989	94	465	474	135	1 259	34	200	602	519	75
With public assistance income	63	343	181	94	680	19	226	164	257	54
With Social Security income	157	808	584	141	1 929	41	456	663	722	111
Mean household income deficit in 1989 (dollars)	4 078	3 488	2 940	4 226	3 645	4 146	3 280	3 488	2 966	3 132
Built 1939 or earlier	27	341	123	31	622	19	146	213	212	42
Lacking complete plumbing facilities	–	86	38	24	14	4	37	86	22	13
No vehicle available	60	431	225	100	1 250	11	190	250	351	52
No telephone in unit	46	237	164	130	217	9	126	124	148	33
1.01 or more persons per room	39	72	43	26	190	9	24	40	66	9
Renter-occupied housing units	**291**	**2 386**	**910**	**229**	**9 741**	**210**	**693**	**777**	**7 698**	**197**
Married-couple families	33	414	287	38	1 183	70	157	241	526	42
With own children under 18 years	26	298	226	32	859	65	95	164	340	17
Families with female householder	131	633	257	114	4 169	110	217	199	1 435	81
With own children under 18 years	99	534	217	98	3 353	93	173	170	1 184	57
Householder 65 years and over	76	473	194	43	2 090	26	190	155	549	73
Householder worked in 1989	117	1 220	389	86	4 499	107	276	441	5 425	77
With public assistance income	65	735	341	125	3 586	56	310	191	1 064	122
With Social Security income	94	626	325	71	2 352	21	247	200	757	51
Mean household income deficit in 1989 (dollars)	3 956	3 967	4 461	4 812	4 749	5 942	3 749	3 738	4 245	5 545
Built 1939 or earlier	30	294	49	23	2 123	37	123	73	740	30
Lacking complete plumbing facilities	9	69	26	10	103	15	51	–	35	19
No vehicle available	111	894	228	130	5 415	48	287	266	1 801	112
No telephone in unit	146	903	228	155	2 749	51	308	261	1 138	78
1.01 or more persons per room	57	243	72	25	1 070	12	63	45	460	22

TIPSII [UPF] GH213 CENSUS90 71580800 07/28/93 10:47 AM MACHINE: C DATA:CENSUS90*H2TIPSDA13. 07/15/93 19:28:06 TAPE: NONE FRAME: 140
TSF:CENSUS90*92. 07/27/93 11:53:14 UTF:CENSUS90*93. 07/27/93 11:53:14 META:CENSUS90*H2TABLES13. 07/27/93 12:25:49

Table 67. **Fuel, Occupancy, and Social Characteristics: 1990**—Con.

[Data based on sample and subject to sampling variability, see text. For definitions of terms and meanings of symbols, see text]

County	Clayton County	Clinch County	Cobb County	Coffee County	Colquitt County	Columbia County	Cook County	Coweta County	Crawford County	Crisp County
Occupied housing units	**65 523**	**2 173**	**171 288**	**10 541**	**12 980**	**21 841**	**4 825**	**18 930**	**3 069**	**7 287**
HOUSE HEATING FUEL										
Utility gas	47 308	370	136 940	1 756	3 078	11 775	915	9 271	419	2 522
Bottled, tank, or LP gas	1 365	621	2 716	4 582	3 861	2 219	2 177	4 364	1 651	1 744
Electricity	16 189	817	29 887	3 507	4 839	6 881	1 229	3 958	649	2 744
Fuel oil, kerosene, etc.	250	85	527	78	365	236	186	404	39	104
Coal or coke	16	–	15	–	–	–	–	–	–	–
Wood	350	278	1 067	564	715	705	276	925	292	144
Solar energy	8	–	32	–	–	–	–	–	–	–
Other fuel	18	–	17	7	39	5	30	8	–	5
No fuel used	19	2	87	47	83	20	12	–	19	24
VEHICLES AVAILABLE										
None	3 004	264	6 013	1 178	1 787	684	553	1 563	239	1 425
1	20 686	688	48 204	3 599	4 083	4 903	1 539	5 123	645	2 345
2	27 787	813	78 696	3 837	4 566	9 917	1 851	7 335	1 218	2 266
3	10 008	301	27 199	1 378	1 909	4 489	693	3 213	781	885
4	2 847	92	8 298	363	495	1 396	142	1 140	124	253
5 or more	1 191	15	2 878	186	140	452	47	556	62	113
YEAR HOUSEHOLDER MOVED INTO UNIT										
Owner-occupied housing units	**38 501**	**1 483**	**110 678**	**7 656**	**8 885**	**17 322**	**3 617**	**13 778**	**2 496**	**4 452**
1989 to March 1990	4 306	136	13 044	790	895	2 363	401	1 765	248	290
1985 to 1988	11 717	185	39 826	1 990	1 839	6 713	780	4 077	714	1 078
1980 to 1984	6 338	250	19 630	1 267	1 264	2 804	490	2 143	402	605
1970 to 1979	9 526	484	21 231	1 829	2 254	3 527	846	2 895	610	1 162
1960 to 1969	4 922	168	11 138	948	1 272	1 188	455	1 425	254	449
1959 or earlier	1 692	260	5 809	832	1 361	727	645	1 473	268	868
Renter-occupied housing units	**27 022**	**690**	**60 610**	**2 885**	**4 095**	**4 519**	**1 208**	**5 152**	**573**	**2 835**
1989 to March 1990	15 713	388	35 981	1 233	1 618	2 554	463	2 453	241	1 052
1985 to 1988	8 831	164	19 733	988	1 519	1 498	357	1 602	185	969
1980 to 1984	1 448	55	3 199	277	487	179	156	574	61	346
1970 to 1979	888	54	1 338	208	282	207	93	347	25	282
1960 to 1969	107	17	257	95	72	51	68	100	40	87
1959 or earlier	35	12	102	84	117	30	71	76	21	99
PLUMBING FACILITIES BY PERSONS PER ROOM										
Owner-occupied housing units	**38 501**	**1 483**	**110 678**	**7 656**	**8 885**	**17 322**	**3 617**	**13 778**	**2 496**	**4 452**
Lacking complete plumbing facilities	75	35	160	41	47	77	38	125	67	45
1.00 or less	75	35	148	41	42	77	33	110	62	34
1.01 or more	–	–	12	–	5	–	5	15	5	11
Renter-occupied housing units	**27 022**	**690**	**60 610**	**2 885**	**4 095**	**4 519**	**1 208**	**5 152**	**573**	**2 835**
Lacking complete plumbing facilities	148	54	182	58	134	120	15	116	102	20
1.00 or less	128	54	153	46	86	98	15	89	76	16
1.01 or more	20	–	29	12	48	22	–	27	26	4
TELEPHONE IN UNIT										
Telephone in unit	62 611	1 612	167 060	8 707	10 988	21 000	3 999	17 527	2 609	6 094
No telephone in unit	2 912	561	4 228	1 834	1 992	841	826	1 403	460	1 193
HOUSEHOLDER 65 YEARS AND OVER										
Occupied housing units	**6 552**	**523**	**17 922**	**2 338**	**3 565**	**2 368**	**1 289**	**3 675**	**570**	**1 836**
Owner occupied	5 172	411	14 465	1 868	2 787	2 126	1 047	2 921	468	1 214
1-person households	2 539	251	7 073	1 210	1 742	861	610	1 564	237	924
Built 1939 or earlier	245	56	1 060	392	656	117	238	640	61	320
Mean household income in 1989 (dollars)	24 032	12 686	28 032	15 489	16 922	29 018	16 960	21 314	16 910	16 644
Female householder, no husband present	2 758	275	7 759	1 171	1 726	887	635	1 853	243	1 005
Lacking complete plumbing facilities	24	50	55	29	40	47	12	82	65	28
No vehicle available	786	116	2 534	468	716	340	235	708	98	518
No telephone in unit	111	86	239	140	272	82	86	97	50	172
1-person households	51	48	102	79	179	27	52	34	25	86
HOUSEHOLDS BELOW POVERTY LEVEL										
Owner-occupied housing units	**1 514**	**310**	**3 429**	**1 290**	**1 173**	**793**	**650**	**1 027**	**300**	**746**
Married-couple families	571	133	945	429	390	290	210	244	79	216
With own children under 18 years	230	68	512	189	157	117	93	92	25	97
Families with female householder	320	24	527	275	181	211	117	235	61	187
With own children under 18 years	205	16	355	134	94	105	51	84	47	61
Householder 65 years and over	446	103	1 371	646	633	317	309	573	137	321
Householder worked in 1989	697	101	1 249	488	391	333	233	279	97	219
With public assistance income	236	78	276	447	340	117	198	203	85	248
With Social Security income	481	135	1 247	600	602	328	350	557	154	362
Mean household income deficit in 1989 (dollars)	3 947	3 101	3 894	3 405	3 280	3 693	3 262	2 977	3 144	3 237
Built 1939 or earlier	56	47	272	163	144	1	111	185	26	107
Lacking complete plumbing facilities	13	22	9	23	24	13	8	67	38	31
No vehicle available	146	52	574	292	263	121	141	226	72	242
No telephone in unit	38	98	67	222	182	57	123	129	94	178
1.01 or more persons per room	56	23	54	141	62	29	41	56	–	65
Renter-occupied housing units	**4 126**	**278**	**6 564**	**1 230**	**1 853**	**717**	**432**	**1 404**	**202**	**1 506**
Married-couple families	930	54	1 490	277	287	224	110	222	28	194
With own children under 18 years	726	30	1 023	207	217	157	69	185	15	134
Families with female householder	1 661	145	1 473	445	861	277	152	626	106	670
With own children under 18 years	1 444	118	1 261	410	705	236	140	547	91	507
Householder 65 years and over	403	71	874	241	492	114	127	312	40	387
Householder worked in 1989	2 758	92	3 918	459	769	394	216	570	60	393
With public assistance income	890	122	1 306	622	870	203	165	579	96	726
With Social Security income	619	65	1 123	340	448	126	153	476	63	498
Mean household income deficit in 1989 (dollars)	4 652	5 178	3 952	4 593	4 640	5 066	4 160	4 430	4 998	4 715
Built 1939 or earlier	55	42	269	87	286	28	70	182	26	245
Lacking complete plumbing facilities	51	29	51	25	80	62	11	53	40	4
No vehicle available	1 070	129	1 677	557	1 010	183	227	691	89	905
No telephone in unit	881	166	1 051	595	830	194	213	345	92	533
1.01 or more persons per room	417	13	451	177	228	72	83	213	30	165

TIPSII [UPF] GH213 CENSUS90 71580800 07/28/93 10:47 AM MACHINE: C DATA:CENSUS90*H2TIPSDA13. 07/15/93 19:28:06 TAPE: NONE FRAME: 141
TSF:CENSUS90*92. 07/27/93 11:53:14 UTF:CENSUS90*93. 07/27/93 11:53:14 META:CENSUS90*H2TABLES13. 07/27/93 12:25:49

Table 67. **Fuel, Occupancy, and Social Characteristics: 1990**—Con.

[Data based on sample and subject to sampling variability, see text. For definitions of terms and meanings of symbols, see text]

County	Dade County	Dawson County	Decatur County	DeKalb County	Dodge County	Dooly County	Dougherty County	Douglas County	Early County	Echols County
Occupied housing units	**4 661**	**3 360**	**8 962**	**208 690**	**6 387**	**3 557**	**34 163**	**24 277**	**4 263**	**816**
HOUSE HEATING FUEL										
Utility gas	792	82	1 379	158 232	2 002	1 150	15 225	15 949	818	19
Bottled, tank, or LP gas	1 609	1 870	2 130	2 591	2 179	1 131	2 545	2 088	1 269	443
Electricity	1 239	730	4 735	46 541	1 435	995	15 790	5 314	1 754	270
Fuel oil, kerosene, etc.	211	254	167	428	66	49	218	212	73	12
Coal or coke	10	–	–	–	–	–	20	–	–	–
Wood	800	416	528	364	705	202	220	703	308	72
Solar energy	–	–	6	39	–	9	6	–	4	–
Other fuel	–	–	–	129	–	2	5	11	–	–
No fuel used	–	8	17	366	–	19	134	–	37	–
VEHICLES AVAILABLE										
None	326	174	1 438	18 577	708	638	5 567	893	698	63
1	1 168	704	2 956	72 979	2 054	1 125	11 809	5 647	1 442	196
2	1 845	1 438	3 034	79 156	2 289	1 087	11 301	10 315	1 443	331
3	1 009	744	1 141	26 927	852	532	4 223	5 094	457	148
4	198	255	267	8 608	342	126	946	1 649	169	56
5 or more	115	45	126	2 443	142	49	317	679	54	22
YEAR HOUSEHOLDER MOVED INTO UNIT										
Owner-occupied housing units	**3 689**	**2 863**	**6 455**	**120 587**	**4 748**	**2 445**	**17 864**	**18 880**	**2 948**	**664**
1989 to March 1990	398	396	623	11 806	467	137	1 318	2 297	255	53
1985 to 1988	844	1 112	1 479	33 848	858	510	3 577	6 147	590	163
1980 to 1984	562	571	1 082	18 465	656	334	2 500	3 061	436	124
1970 to 1979	858	403	1 473	32 094	1 200	624	5 520	4 987	687	156
1960 to 1969	475	169	712	15 840	678	412	2 916	1 509	405	93
1959 or earlier	552	212	1 086	8 534	889	428	2 033	879	575	75
Renter-occupied housing units	**972**	**497**	**2 507**	**88 103**	**1 639**	**1 112**	**16 299**	**5 397**	**1 315**	**152**
1989 to March 1990	551	273	1 208	46 428	531	289	7 158	3 181	444	55
1985 to 1988	277	160	748	30 347	576	417	5 503	1 516	361	51
1980 to 1984	76	27	274	6 377	263	149	1 737	376	199	6
1970 to 1979	48	27	145	4 036	140	161	1 360	259	141	19
1960 to 1969	17	–	45	677	57	41	328	42	71	11
1959 or earlier	3	10	87	238	72	55	213	23	99	10
PLUMBING FACILITIES BY PERSONS PER ROOM										
Owner-occupied housing units	**3 689**	**2 863**	**6 455**	**120 587**	**4 748**	**2 445**	**17 864**	**18 880**	**2 948**	**664**
Lacking complete plumbing facilities	50	20	93	207	95	34	87	59	15	3
1.00 or less	50	20	75	178	87	21	75	50	15	3
1.01 or more	–	–	18	29	8	13	12	9	–	–
Renter-occupied housing units	**972**	**497**	**2 507**	**88 103**	**1 639**	**1 112**	**16 299**	**5 397**	**1 315**	**152**
Lacking complete plumbing facilities	16	15	101	276	89	80	152	4	188	11
1.00 or less	6	–	70	245	85	57	113	4	130	7
1.01 or more	10	15	31	31	4	23	39	–	58	4
TELEPHONE IN UNIT										
Telephone in unit	4 101	2 908	7 707	202 618	5 221	2 875	30 553	23 352	3 545	704
No telephone in unit	560	452	1 255	6 072	1 166	682	3 610	925	718	112
HOUSEHOLDER 65 YEARS AND OVER										
Occupied housing units	**956**	**561**	**2 504**	**29 594**	**1 816**	**1 060**	**6 812**	**3 023**	**1 318**	**174**
Owner occupied	853	519	1 965	22 161	1 382	822	4 794	2 532	992	148
1-person households	396	166	1 147	12 327	886	522	3 106	1 086	613	69
Built 1939 or earlier	179	78	373	2 506	345	250	550	266	379	21
Mean household income in 1989 (dollars)	14 020	21 562	16 795	32 091	13 853	15 102	19 464	21 810	14 507	13 859
Female householder, no husband present	434	219	1 199	14 363	928	581	3 364	1 290	583	67
Lacking complete plumbing facilities	3	20	67	31	84	39	54	27	65	–
No vehicle available	185	107	699	5 237	421	247	1 713	475	252	30
No telephone in unit	56	30	176	210	238	136	292	41	126	15
1-person households	36	18	105	116	136	72	190	23	68	4
HOUSEHOLDS BELOW POVERTY LEVEL										
Owner-occupied housing units	**494**	**349**	**1 178**	**5 285**	**871**	**527**	**1 753**	**920**	**661**	**96**
Married-couple families	196	144	367	1 308	225	142	496	390	194	38
With own children under 18 years	81	74	172	548	55	30	175	190	67	24
Families with female householder	55	79	220	1 350	205	110	467	154	178	4
With own children under 18 years	35	72	129	612	120	43	232	124	90	4
Householder 65 years and over	224	84	613	2 009	447	262	919	320	315	36
Householder worked in 1989	155	119	390	1 817	251	165	480	389	254	23
With public assistance income	116	73	305	865	291	127	436	87	216	28
With Social Security income	224	145	631	1 957	475	277	991	348	326	39
Mean household income deficit in 1989 (dollars)	3 772	3 851	3 459	4 083	3 292	3 508	3 816	3 051	3 278	3 586
Built 1939 or earlier	46	32	201	596	130	87	96	58	139	15
Lacking complete plumbing facilities	28	14	56	11	42	29	19	6	9	2
No vehicle available	79	68	366	1 151	199	122	437	115	206	13
No telephone in unit	117	65	151	138	194	87	132	89	91	24
1.01 or more persons per room	3	14	97	335	39	57	140	33	48	6
Renter-occupied housing units	**269**	**123**	**1 015**	**13 556**	**756**	**675**	**5 992**	**708**	**662**	**53**
Married-couple families	96	53	167	1 987	122	112	668	211	137	14
With own children under 18 years	52	41	90	1 382	86	68	429	151	67	8
Families with female householder	84	32	489	4 948	196	285	3 201	266	290	10
With own children under 18 years	69	32	411	4 170	139	226	2 725	224	200	10
Householder 65 years and over	54	10	313	1 552	303	201	1 089	125	206	19
Householder worked in 1989	144	84	299	8 013	233	248	2 321	405	273	19
With public assistance income	83	32	550	2 822	377	359	2 789	219	313	20
With Social Security income	61	29	348	2 219	321	223	1 270	162	183	23
Mean household income deficit in 1989 (dollars)	3 946	3 405	4 691	4 709	3 911	4 768	5 600	4 610	4 949	2 858
Built 1939 or earlier	36	12	107	608	61	56	479	31	168	16
Lacking complete plumbing facilities	10	15	64	84	57	69	113	4	140	7
No vehicle available	65	24	578	5 450	315	365	3 560	163	318	27
No telephone in unit	113	67	437	2 111	356	319	2 055	149	316	25
1.01 or more persons per room	57	32	133	1 850	88	103	1 153	81	141	6

TIPSII [UPF] GH213 CENSUS90 71580800 07/28/93 10:47 AM MACHINE: C DATA:CENSUS90*H2TIPSDA13. 07/15/93 19:28:06 TAPE: NONE FRAME: 142
TSF:CENSUS90*92. 07/27/93 11:53:14 UTF:CENSUS90*93. 07/27/93 11:53:14 META:CENSUS90*H2TABLES13. 07/27/93 12:25:49

Table 67. **Fuel, Occupancy, and Social Characteristics: 1990**—Con.

[Data based on sample and subject to sampling variability, see text. For definitions of terms and meanings of symbols, see text]

County	Effingham County	Elbert County	Emanuel County	Evans County	Fannin County	Fayette County	Floyd County	Forsyth County	Franklin County	Fulton County
Occupied housing units	**8 759**	**7 115**	**7 420**	**3 144**	**6 334**	**21 054**	**30 518**	**15 938**	**6 365**	**257 140**
HOUSE HEATING FUEL										
Utility gas	1 540	3 219	2 510	666	30	14 976	20 716	5 459	1 303	192 724
Bottled, tank, or LP gas	2 786	1 735	2 528	908	1 181	1 752	2 880	4 910	2 221	4 750
Electricity	3 564	1 099	1 630	1 183	2 266	3 662	4 958	3 778	1 366	55 790
Fuel oil, kerosene, etc.	269	270	200	70	1 516	216	284	845	186	1 435
Coal or coke	–	–	–	–	7	–	–	–	–	33
Wood	569	773	523	295	1 320	416	1 559	915	1 277	1 011
Solar energy	–	6	–	–	10	5	11	11	–	70
Other fuel	8	6	26	5	4	14	84	7	12	582
No fuel used	23	7	3	17	–	13	26	13	–	745
VEHICLES AVAILABLE										
None	504	919	959	566	600	327	3 058	670	624	49 864
1	2 237	2 018	2 781	909	1 805	3 537	9 005	3 006	1 754	91 016
2	3 811	2 513	2 455	1 066	2 517	10 075	11 461	6 796	2 320	79 005
3	1 576	1 176	834	410	960	4 748	4 940	3 653	1 166	27 201
4	525	356	280	152	330	1 703	1 530	1 298	314	7 572
5 or more	106	133	111	41	122	664	524	515	187	2 482
YEAR HOUSEHOLDER MOVED INTO UNIT										
Owner-occupied housing units	**6 906**	**5 205**	**5 184**	**2 126**	**5 307**	**18 146**	**20 186**	**13 052**	**4 965**	**127 318**
1989 to March 1990	835	389	408	198	488	2 559	1 546	1 697	416	13 370
1985 to 1988	1 915	1 065	1 015	393	1 226	7 517	4 538	4 459	1 074	35 596
1980 to 1984	1 308	628	806	317	711	3 496	2 632	2 204	830	19 796
1970 to 1979	1 480	1 349	1 392	536	1 256	3 422	5 029	2 875	1 197	28 887
1960 to 1969	613	761	687	337	668	718	3 043	1 025	596	16 874
1959 or earlier	755	1 013	876	345	958	434	3 398	792	852	12 795
Renter-occupied housing units	**1 853**	**1 910**	**2 236**	**1 018**	**1 027**	**2 908**	**10 332**	**2 886**	**1 400**	**129 822**
1989 to March 1990	1 015	611	742	381	359	1 716	4 170	1 354	464	58 557
1985 to 1988	481	671	653	364	375	738	3 476	1 072	435	43 249
1980 to 1984	179	269	392	112	136	276	1 464	221	195	14 339
1970 to 1979	106	166	241	112	73	97	810	95	140	9 666
1960 to 1969	34	111	119	11	22	15	227	76	84	2 870
1959 or earlier	38	82	89	38	62	66	185	68	82	1 141
PLUMBING FACILITIES BY PERSONS PER ROOM										
Owner-occupied housing units	**6 906**	**5 205**	**5 184**	**2 126**	**5 307**	**18 146**	**20 186**	**13 052**	**4 965**	**127 318**
Lacking complete plumbing facilities	80	96	24	17	83	82	68	35	87	343
1.00 or less	71	96	22	17	83	67	58	35	85	335
1.01 or more	9	–	2	–	–	15	10	–	2	8
Renter-occupied housing units	**1 853**	**1 910**	**2 236**	**1 018**	**1 027**	**2 908**	**10 332**	**2 886**	**1 400**	**129 822**
Lacking complete plumbing facilities	95	98	120	35	36	43	54	29	63	1 059
1.00 or less	57	93	107	35	36	33	54	29	52	803
1.01 or more	38	5	13	–	–	10	–	–	11	256
TELEPHONE IN UNIT										
Telephone in unit	7 704	6 179	6 313	2 587	5 738	20 843	28 372	14 816	5 561	240 364
No telephone in unit	1 055	936	1 107	557	596	211	2 146	1 122	804	16 776
HOUSEHOLDER 65 YEARS AND OVER										
Occupied housing units	**1 564**	**1 891**	**2 032**	**834**	**2 082**	**2 816**	**7 564**	**2 556**	**1 806**	**45 323**
Owner occupied	1 378	1 530	1 519	656	1 801	2 479	5 636	2 203	1 432	28 439
1-person households	541	941	1 024	414	817	966	3 709	1 078	806	22 680
Built 1939 or earlier	215	500	403	171	404	184	1 681	224	413	7 432
Mean household income in 1989 (dollars)	19 028	14 683	15 180	16 726	16 265	33 937	18 551	24 947	17 038	30 458
Female householder, no husband present	647	932	1 028	463	806	996	3 656	1 012	832	24 670
Lacking complete plumbing facilities	90	51	48	20	69	26	47	–	77	267
No vehicle available	224	399	404	242	460	185	1 577	471	333	14 437
No telephone in unit	84	87	142	95	104	22	235	102	141	1 340
1-person households	39	66	68	49	51	–	159	56	87	851
HOUSEHOLDS BELOW POVERTY LEVEL										
Owner-occupied housing units	**667**	**849**	**951**	**409**	**905**	**410**	**1 995**	**798**	**669**	**8 809**
Married-couple families	257	242	318	154	431	153	709	325	201	1 986
With own children under 18 years	124	114	141	62	201	58	227	97	87	816
Families with female householder	189	149	172	50	70	62	222	32	71	1 907
With own children under 18 years	121	94	98	16	43	35	98	32	46	951
Householder 65 years and over	177	427	427	236	382	169	998	482	355	3 981
Householder worked in 1989	272	191	304	114	306	166	615	223	200	2 869
With public assistance income	110	187	289	146	179	26	286	147	160	1 516
With Social Security income	256	463	408	222	469	204	1 119	443	370	3 849
Mean household income deficit in 1989 (dollars)	4 382	3 115	3 292	3 155	2 843	3 928	3 026	3 225	3 022	3 834
Built 1939 or earlier	49	192	120	56	160	35	517	62	133	2 244
Lacking complete plumbing facilities	26	72	9	4	35	13	8	–	36	128
No vehicle available	113	192	189	113	226	61	401	189	125	2 626
No telephone in unit	159	138	110	69	104	29	119	109	129	514
1.01 or more persons per room	60	56	65	18	47	–	25	24	11	546
Renter-occupied housing units	**495**	**710**	**1 010**	**460**	**371**	**261**	**2 862**	**548**	**611**	**34 943**
Married-couple families	125	120	258	90	101	50	527	166	137	3 181
With own children under 18 years	72	75	164	70	83	24	391	127	88	2 108
Families with female householder	206	303	354	192	60	48	992	73	188	15 470
With own children under 18 years	170	211	273	154	58	48	831	54	136	12 443
Householder 65 years and over	110	193	325	118	149	73	857	182	201	6 538
Householder worked in 1989	198	282	329	194	130	149	1 133	221	217	14 298
With public assistance income	136	315	510	174	154	41	953	123	259	13 309
With Social Security income	156	239	417	172	155	80	1 086	201	228	7 763
Mean household income deficit in 1989 (dollars)	4 796	4 310	4 848	4 584	3 107	3 811	3 870	3 687	3 319	5 058
Built 1939 or earlier	87	91	103	71	51	11	460	36	82	3 750
Lacking complete plumbing facilities	75	50	59	31	18	16	15	8	36	555
No vehicle available	208	336	463	253	137	71	1 473	185	252	22 196
No telephone in unit	222	231	402	228	66	38	807	148	240	7 900
1.01 or more persons per room	118	51	197	62	25	15	146	45	39	4 529

TIPSII [UPF] GH213 CENSUS90 71580800 07/28/93 10:47 AM MACHINE: C DATA:CENSUS90*H2TIPSDA13. 07/15/93 19:28:06 TAPE: NONE FRAME: 143
TSF:CENSUS90*92. 07/27/93 11:53:14 UTF:CENSUS90*93. 07/27/93 11:53:14 META:CENSUS90*H2TABLES13. 07/27/93 12:25:49

Table 67. **Fuel, Occupancy, and Social Characteristics: 1990**—Con.

[Data based on sample and subject to sampling variability, see text. For definitions of terms and meanings of symbols, see text]

County	Gilmer County	Glascock County	Glynn County	Gordon County	Grady County	Greene County	Gwinnett County	Habersham County	Hall County	Hancock County
Occupied housing units	**5 072**	**867**	**23 947**	**12 778**	**7 354**	**4 083**	**126 971**	**9 966**	**34 721**	**2 969**
HOUSE HEATING FUEL										
Utility gas	600	223	10 108	4 535	1 818	1 336	98 127	2 786	15 107	694
Bottled, tank, or LP gas	1 543	445	2 585	2 686	2 622	1 154	3 673	2 791	5 176	1 466
Electricity	882	80	10 398	4 092	2 214	819	23 237	1 980	11 196	416
Fuel oil, kerosene, etc.	825	13	417	345	139	188	513	386	1 045	46
Coal or coke	–	–	–	4	7	–	28	–	7	–
Wood	1 209	104	348	1 096	540	570	1 304	1 984	2 115	342
Solar energy	–	–	–	5	–	–	17	–	–	–
Other fuel	2	2	–	15	–	14	40	27	14	–
No fuel used	11	–	91	–	14	2	32	12	61	5
VEHICLES AVAILABLE										
None	470	74	2 051	853	910	769	3 234	726	2 426	653
1	1 391	263	8 489	3 602	2 526	1 287	31 160	2 641	9 512	1 009
2	2 138	284	9 224	5 090	2 665	1 272	61 347	4 030	13 719	710
3	776	170	2 958	2 187	960	555	22 717	1 832	6 313	410
4	243	43	899	756	203	111	6 245	493	2 084	125
5 or more	54	33	326	290	90	89	2 268	244	667	62
YEAR HOUSEHOLDER MOVED INTO UNIT										
Owner-occupied housing units	**4 079**	**675**	**15 591**	**9 218**	**5 368**	**3 153**	**86 811**	**7 642**	**24 097**	**2 290**
1989 to March 1990	527	37	1 815	974	352	256	11 852	659	2 573	185
1985 to 1988	1 213	151	4 122	2 126	1 265	755	34 860	2 004	6 755	531
1980 to 1984	635	86	2 231	1 507	725	447	17 908	1 165	4 090	224
1970 to 1979	966	169	3 542	2 315	1 511	772	15 616	1 778	5 337	592
1960 to 1969	319	81	2 216	1 232	707	431	3 992	939	2 781	356
1959 or earlier	419	151	1 665	1 064	808	492	2 583	1 097	2 561	402
Renter-occupied housing units	**993**	**192**	**8 356**	**3 560**	**1 986**	**930**	**40 160**	**2 324**	**10 624**	**679**
1989 to March 1990	473	51	3 818	1 689	986	221	23 662	1 027	5 276	160
1985 to 1988	240	75	2 866	1 133	571	326	14 021	818	3 124	209
1980 to 1984	144	13	987	396	160	125	1 689	273	1 123	135
1970 to 1979	64	32	393	221	159	159	585	122	677	131
1960 to 1969	36	7	126	74	63	35	140	40	229	22
1959 or earlier	36	14	166	47	47	64	63	44	195	22
PLUMBING FACILITIES BY PERSONS PER ROOM										
Owner-occupied housing units	**4 079**	**675**	**15 591**	**9 218**	**5 368**	**3 153**	**86 811**	**7 642**	**24 097**	**2 290**
Lacking complete plumbing facilities	132	10	85	68	40	104	193	53	127	103
1.00 or less	110	7	85	60	35	95	193	53	93	82
1.01 or more	22	3	–	8	5	9	–	–	34	21
Renter-occupied housing units	**993**	**192**	**8 356**	**3 560**	**1 986**	**930**	**40 160**	**2 324**	**10 624**	**679**
Lacking complete plumbing facilities	36	18	19	33	96	67	194	17	62	140
1.00 or less	32	12	19	31	63	53	194	13	60	107
1.01 or more	4	6	–	2	33	14	–	4	2	33
TELEPHONE IN UNIT										
Telephone in unit	4 315	742	22 078	11 231	6 272	3 366	124 213	9 011	31 705	2 237
No telephone in unit	757	125	1 869	1 547	1 082	717	2 758	955	3 016	732
HOUSEHOLDER 65 YEARS AND OVER										
Occupied housing units	**1 306**	**241**	**5 770**	**2 665**	**2 064**	**1 132**	**9 928**	**2 480**	**6 605**	**853**
Owner occupied	1 100	193	4 499	2 100	1 669	921	8 146	2 117	5 231	701
1-person households	560	104	2 482	1 133	884	520	3 826	1 030	2 819	428
Built 1939 or earlier	173	81	607	364	369	326	937	506	1 063	144
Mean household income in 1989 (dollars)	16 849	14 863	30 235	17 898	14 388	17 508	26 811	20 906	23 183	14 638
Female householder, no husband present	553	109	2 743	1 264	1 050	582	4 152	1 059	3 038	457
Lacking complete plumbing facilities	49	7	38	30	46	40	152	48	84	37
No vehicle available	338	35	847	555	434	294	1 501	509	1 315	213
No telephone in unit	79	12	227	187	122	89	101	123	293	121
1-person households	40	2	161	84	30	30	81	64	150	60
HOUSEHOLDS BELOW POVERTY LEVEL										
Owner-occupied housing units	**676**	**104**	**1 223**	**919**	**928**	**666**	**2 315**	**1 003**	**1 780**	**551**
Married-couple families	298	36	331	343	323	109	834	329	498	136
With own children under 18 years	116	5	155	147	106	40	371	58	236	29
Families with female householder	79	14	275	76	158	244	307	117	217	192
With own children under 18 years	47	12	118	40	97	141	170	67	120	125
Householder 65 years and over	328	65	606	466	474	299	972	562	930	236
Householder worked in 1989	246	32	344	297	286	193	857	273	464	211
With public assistance income	159	26	260	194	182	202	258	241	254	167
With Social Security income	294	59	604	447	536	311	983	593	997	241
Mean household income deficit in 1989 (dollars)	3 122	2 844	3 616	3 407	3 177	4 022	3 633	2 912	2 971	3 786
Built 1939 or earlier	59	28	153	156	125	111	219	134	226	69
Lacking complete plumbing facilities	61	5	22	10	12	50	47	38	55	64
No vehicle available	143	17	312	196	171	257	431	281	514	179
No telephone in unit	153	15	181	165	132	125	120	130	174	171
1.01 or more persons per room	13	–	66	34	45	62	78	18	68	61
Renter-occupied housing units	**305**	**83**	**2 233**	**811**	**834**	**402**	**2 881**	**558**	**2 239**	**388**
Married-couple families	78	23	299	211	223	61	836	163	668	21
With own children under 18 years	70	11	244	143	119	41	569	97	449	15
Families with female householder	94	12	907	239	341	171	772	124	768	219
With own children under 18 years	61	10	788	183	258	128	665	103	623	175
Householder 65 years and over	117	23	453	303	213	115	438	189	498	85
Householder worked in 1989	105	36	1 160	344	355	198	1 801	230	1 089	137
With public assistance income	110	25	845	297	393	162	488	208	588	195
With Social Security income	129	26	589	289	225	106	488	243	663	83
Mean household income deficit in 1989 (dollars)	3 471	3 351	4 121	3 816	4 960	4 306	4 122	3 216	3 997	5 218
Built 1939 or earlier	44	29	194	56	140	77	137	48	132	23
Lacking complete plumbing facilities	25	8	9	8	50	49	77	9	44	72
No vehicle available	111	19	915	305	329	197	529	184	761	241
No telephone in unit	130	33	714	312	374	207	329	192	828	231
1.01 or more persons per room	22	2	275	73	96	61	284	13	276	67

TIPSII [UPF] GH213 CENSUS90 71580800 07/28/93 10:47 AM MACHINE: C DATA:CENSUS90*H2TIPSDA13. 07/15/93 19:28:06 TAPE: NONE FRAME: 144
TSF:CENSUS90*92. 07/27/93 11:53:14 UTF:CENSUS90*93. 07/27/93 11:53:14 META:CENSUS90*H2TABLES13. 07/27/93 12:25:49

Table 67. **Fuel, Occupancy, and Social Characteristics: 1990**—Con.

[Data based on sample and subject to sampling variability, see text. For definitions of terms and meanings of symbols, see text]

County	Haralson County	Harris County	Hart County	Heard County	Henry County	Houston County	Irwin County	Jackson County	Jasper County	Jeff Davis County
Occupied housing units	**8 248**	**6 454**	**7 459**	**3 093**	**20 012**	**32 433**	**3 142**	**10 721**	**3 036**	**4 357**
HOUSE HEATING FUEL										
Utility gas	3 117	385	1 962	318	11 259	11 962	466	3 204	800	1 324
Bottled, tank, or LP gas	3 247	3 070	2 108	1 947	3 499	2 798	1 380	3 340	1 123	1 492
Electricity	1 028	2 180	2 057	364	3 990	16 933	1 021	2 779	674	1 195
Fuel oil, kerosene, etc.	69	64	340	43	404	146	59	192	80	40
Coal or coke	–	–	–	–	–	–	–	–	–	–
Wood	761	745	942	408	836	519	185	1 179	353	298
Solar energy	–	–	–	–	–	–	–	–	–	–
Other fuel	3	10	50	6	13	–	–	13	–	–
No fuel used	23	–	–	7	11	75	31	14	6	8
VEHICLES AVAILABLE										
None	659	489	741	265	767	2 000	418	874	388	408
1	2 491	1 505	2 273	873	3 663	9 383	1 026	2 825	770	1 368
2	3 035	2 483	2 622	1 160	9 041	13 791	1 156	4 138	1 065	1 844
3	1 474	1 410	1 238	562	4 416	5 376	356	1 902	581	575
4	437	385	416	157	1 501	1 511	93	661	147	113
5 or more	152	182	169	76	624	372	93	321	85	49
YEAR HOUSEHOLDER MOVED INTO UNIT										
Owner-occupied housing units	**6 283**	**5 315**	**5 918**	**2 441**	**16 691**	**21 106**	**2 304**	**8 056**	**2 323**	**3 187**
1989 to March 1990	688	492	586	252	2 343	2 262	146	858	328	332
1985 to 1988	1 532	1 570	1 392	608	6 178	6 175	465	2 146	588	662
1980 to 1984	869	828	785	487	2 767	3 187	311	1 093	369	481
1970 to 1979	1 434	1 237	1 539	494	3 199	5 453	572	1 774	500	861
1960 to 1969	807	490	816	264	1 287	2 618	372	1 144	193	439
1959 or earlier	953	698	800	336	917	1 411	438	1 041	345	412
Renter-occupied housing units	**1 965**	**1 139**	**1 541**	**652**	**3 321**	**11 327**	**838**	**2 665**	**713**	**1 170**
1989 to March 1990	792	449	545	283	1 586	6 091	261	1 212	178	499
1985 to 1988	706	352	587	211	1 134	3 982	293	831	285	443
1980 to 1984	242	113	186	68	272	697	172	304	74	52
1970 to 1979	148	115	131	57	214	368	35	133	65	101
1960 to 1969	26	70	39	7	43	120	13	82	60	47
1959 or earlier	51	40	53	26	72	69	64	103	51	28
PLUMBING FACILITIES BY PERSONS PER ROOM										
Owner-occupied housing units	**6 283**	**5 315**	**5 918**	**2 441**	**16 691**	**21 106**	**2 304**	**8 056**	**2 323**	**3 187**
Lacking complete plumbing facilities	53	108	71	62	70	66	–	72	54	10
1.00 or less	53	89	60	62	57	62	–	70	54	10
1.01 or more	–	19	11	–	13	4	–	2	–	–
Renter-occupied housing units	**1 965**	**1 139**	**1 541**	**652**	**3 321**	**11 327**	**838**	**2 665**	**713**	**1 170**
Lacking complete plumbing facilities	35	80	38	36	134	74	33	90	58	44
1.00 or less	35	76	16	30	101	58	33	83	52	44
1.01 or more	–	4	22	6	33	16	–	7	6	–
TELEPHONE IN UNIT										
Telephone in unit	7 151	5 904	6 410	2 633	19 535	30 244	2 611	9 079	2 581	3 653
No telephone in unit	1 097	550	1 049	460	477	2 189	531	1 642	455	704
HOUSEHOLDER 65 YEARS AND OVER										
Occupied housing units	**1 962**	**1 490**	**2 116**	**752**	**2 850**	**4 379**	**926**	**2 453**	**779**	**964**
Owner occupied	1 663	1 278	1 808	656	2 408	3 657	797	1 961	598	770
1-person households	925	515	834	295	1 177	1 742	411	1 117	319	407
Built 1939 or earlier	270	259	357	175	346	197	173	631	195	124
Mean household income in 1989 (dollars)	16 215	23 240	19 904	15 321	23 962	24 451	20 017	17 843	22 827	17 444
Female householder, no husband present	944	569	852	299	1 262	1 873	391	1 120	382	459
Lacking complete plumbing facilities	27	113	27	23	87	64	5	63	41	19
No vehicle available	394	222	394	131	396	602	138	487	157	140
No telephone in unit	121	85	122	40	44	135	76	170	48	29
1-person households	92	30	40	17	25	73	52	79	22	25
HOUSEHOLDS BELOW POVERTY LEVEL										
Owner-occupied housing units	**798**	**698**	**612**	**356**	**836**	**1 239**	**425**	**846**	**296**	**547**
Married-couple families	256	211	200	128	326	386	131	309	108	141
With own children under 18 years	122	92	62	75	100	223	46	176	32	28
Families with female householder	129	88	101	40	152	291	62	88	87	111
With own children under 18 years	60	42	76	11	91	151	53	50	70	45
Householder 65 years and over	396	316	275	184	318	476	232	400	104	267
Householder worked in 1989	201	213	200	78	350	463	163	266	95	166
With public assistance income	166	137	76	137	116	265	95	158	72	119
With Social Security income	383	392	323	196	384	503	230	433	116	307
Mean household income deficit in 1989 (dollars)	3 125	3 241	2 579	3 315	3 764	3 415	3 913	3 169	5 333	3 158
Built 1939 or earlier	70	88	93	52	69	38	52	132	28	64
Lacking complete plumbing facilities	15	80	43	41	–	32	–	27	23	–
No vehicle available	168	160	175	103	130	259	100	225	57	84
No telephone in unit	106	133	130	69	43	115	75	162	58	73
1.01 or more persons per room	–	32	31	30	28	38	57	33	10	32
Renter-occupied housing units	**681**	**368**	**577**	**243**	**529**	**2 249**	**408**	**872**	**263**	**407**
Married-couple families	171	53	150	82	93	467	111	244	12	78
With own children under 18 years	125	35	104	37	56	358	85	133	12	60
Families with female householder	192	160	162	83	199	1 033	190	231	77	181
With own children under 18 years	181	121	129	73	196	930	160	209	76	164
Householder 65 years and over	182	83	163	60	166	253	63	193	129	103
Householder worked in 1989	254	205	225	93	228	1 215	152	412	54	221
With public assistance income	278	111	269	110	215	836	181	260	138	134
With Social Security income	177	81	197	64	129	356	96	241	99	127
Mean household income deficit in 1989 (dollars)	4 150	3 881	4 190	4 866	4 293	4 508	5 938	3 440	4 179	3 790
Built 1939 or earlier	59	29	44	14	24	90	67	170	41	37
Lacking complete plumbing facilities	22	61	21	16	66	52	19	61	32	35
No vehicle available	247	137	211	104	174	938	231	301	148	185
No telephone in unit	308	142	312	118	74	754	182	411	130	146
1.01 or more persons per room	37	10	51	33	50	287	75	78	–	67

TIPSII [UPF] GH213 CENSUS90 71580800 07/28/93 10:47 AM MACHINE: C DATA:CENSUS90*H2TIPSDA13. 07/15/93 19:28:06 TAPE: NONE FRAME: 145
TSF:CENSUS90*92. 07/27/93 11:53:14 UTF:CENSUS90*93. 07/27/93 11:53:14 META:CENSUS90*H2TABLES13. 07/27/93 12:25:49

Table 67. **Fuel, Occupancy, and Social Characteristics: 1990**—Con.

[Data based on sample and subject to sampling variability, see text. For definitions of terms and meanings of symbols, see text]

County	Jefferson County	Jenkins County	Johnson County	Jones County	Lamar County	Lanier County	Laurens County	Lee County	Liberty County	Lincoln County
Occupied housing units	**6 093**	**2 951**	**3 010**	**7 300**	**4 669**	**1 965**	**14 514**	**5 199**	**15 136**	**2 702**
HOUSE HEATING FUEL										
Utility gas	1 924	914	698	2 396	2 122	442	3 638	283	4 294	95
Bottled, tank, or LP gas	2 395	879	1 405	2 469	1 358	760	4 259	1 336	2 398	1 109
Electricity	1 165	783	539	1 932	748	607	5 208	3 411	7 710	601
Fuel oil, kerosene, etc.	111	82	63	111	26	29	306	25	308	320
Coal or coke	–	–	–	–	–	–	–	–	–	–
Wood	490	285	299	392	415	102	1 048	111	371	577
Solar energy	–	–	–	–	–	–	–	9	–	–
Other fuel	5	8	–	–	–	–	7	2	15	–
No fuel used	3	–	6	–	–	25	48	22	40	–
VEHICLES AVAILABLE										
None	1 126	498	420	522	540	210	1 872	298	1 134	338
1	2 061	997	1 023	1 612	1 413	668	4 469	1 252	6 872	791
2	1 906	966	886	2 908	1 579	669	5 027	2 399	5 413	963
3	731	308	488	1 403	690	287	2 136	940	1 357	378
4	230	174	148	624	313	99	759	235	219	168
5 or more	39	8	45	231	134	32	251	75	141	64
YEAR HOUSEHOLDER MOVED INTO UNIT										
Owner-occupied housing units	**4 213**	**2 099**	**2 348**	**6 113**	**3 267**	**1 404**	**10 285**	**4 048**	**6 579**	**2 171**
1989 to March 1990	337	189	146	618	358	165	858	548	1 032	168
1985 to 1988	781	506	536	2 063	686	279	2 533	1 323	2 010	453
1980 to 1984	652	243	414	1 026	491	188	1 512	817	1 041	382
1970 to 1979	1 086	513	533	1 202	701	333	2 473	937	1 511	490
1960 to 1969	555	363	304	778	464	161	1 521	231	446	309
1959 or earlier	802	285	415	426	567	278	1 388	192	539	369
Renter-occupied housing units	**1 880**	**852**	**662**	**1 187**	**1 402**	**561**	**4 229**	**1 151**	**8 557**	**531**
1989 to March 1990	626	267	224	525	492	265	1 667	503	6 166	143
1985 to 1988	582	298	236	435	469	189	1 341	397	2 090	189
1980 to 1984	261	120	106	71	228	38	565	92	187	71
1970 to 1979	262	97	66	65	91	32	329	121	62	62
1960 to 1969	60	21	18	72	44	13	200	22	18	49
1959 or earlier	89	49	12	19	78	24	127	16	34	17
PLUMBING FACILITIES BY PERSONS PER ROOM										
Owner-occupied housing units	**4 213**	**2 099**	**2 348**	**6 113**	**3 267**	**1 404**	**10 285**	**4 048**	**6 579**	**2 171**
Lacking complete plumbing facilities	90	47	36	90	42	18	69	28	90	71
1.00 or less	68	47	24	90	33	11	69	28	74	56
1.01 or more	22	–	12	–	9	7	–	–	16	15
Renter-occupied housing units	**1 880**	**852**	**662**	**1 187**	**1 402**	**561**	**4 229**	**1 151**	**8 557**	**531**
Lacking complete plumbing facilities	191	138	56	83	42	17	116	17	47	161
1.00 or less	142	132	47	59	42	17	104	14	35	123
1.01 or more	49	6	9	24	–	–	12	3	12	38
TELEPHONE IN UNIT										
Telephone in unit	4 911	2 333	2 438	6 566	4 060	1 428	12 779	4 863	14 341	2 338
No telephone in unit	1 182	618	572	734	609	537	1 735	336	795	364
HOUSEHOLDER 65 YEARS AND OVER										
Occupied housing units	**1 757**	**681**	**888**	**1 202**	**1 203**	**467**	**3 412**	**744**	**1 272**	**740**
Owner occupied	1 302	504	716	1 038	937	402	2 609	595	1 155	635
1-person households	772	304	495	480	485	225	1 587	251	502	311
Built 1939 or earlier	416	111	259	118	314	86	485	85	110	186
Mean household income in 1989 (dollars)	15 172	14 697	13 068	19 487	16 457	16 318	19 651	19 360	18 624	17 759
Female householder, no husband present	832	377	481	446	556	248	1 648	319	530	319
Lacking complete plumbing facilities	71	14	50	50	35	16	71	10	24	48
No vehicle available	427	182	218	256	248	62	760	107	238	134
No telephone in unit	177	72	106	82	108	51	194	30	49	44
1-person households	92	46	87	69	30	14	83	20	25	16
HOUSEHOLDS BELOW POVERTY LEVEL										
Owner-occupied housing units	**866**	**423**	**451**	**616**	**380**	**293**	**1 334**	**362**	**910**	**361**
Married-couple families	265	130	122	146	106	102	412	146	347	137
With own children under 18 years	72	65	50	23	33	82	129	89	190	40
Families with female householder	263	116	76	204	71	70	268	72	246	80
With own children under 18 years	153	63	58	109	45	29	180	38	174	50
Householder 65 years and over	398	195	241	282	212	111	582	110	301	163
Householder worked in 1989	287	164	112	117	90	89	411	178	352	95
With public assistance income	234	136	166	170	58	97	396	84	276	92
With Social Security income	450	195	258	315	222	137	600	86	343	165
Mean household income deficit in 1989 (dollars)	3 684	4 130	2 995	3 890	3 189	3 807	3 234	4 872	3 846	3 353
Built 1939 or earlier	120	43	103	22	108	31	146	28	58	63
Lacking complete plumbing facilities	49	27	17	23	23	7	31	12	34	30
No vehicle available	219	175	107	200	105	49	330	94	185	100
No telephone in unit	182	118	63	103	46	109	216	53	71	81
1.01 or more persons per room	98	28	26	14	14	23	68	19	90	19
Renter-occupied housing units	**986**	**466**	**326**	**259**	**503**	**187**	**1 797**	**305**	**1 474**	**215**
Married-couple families	92	54	62	54	80	22	237	97	599	36
With own children under 18 years	53	43	34	26	44	7	143	48	542	16
Families with female householder	520	169	134	138	206	113	836	118	672	82
With own children under 18 years	428	124	95	125	173	113	717	109	597	78
Householder 65 years and over	296	138	116	43	133	21	447	74	60	86
Householder worked in 1989	340	189	134	97	223	94	717	121	1 024	81
With public assistance income	540	220	162	162	215	99	884	122	525	103
With Social Security income	342	173	102	77	160	39	540	93	75	93
Mean household income deficit in 1989 (dollars)	4 645	3 539	4 127	4 731	3 757	4 625	4 716	5 100	4 882	4 682
Built 1939 or earlier	130	42	66	29	60	17	173	14	36	31
Lacking complete plumbing facilities	141	100	30	34	29	7	74	11	21	81
No vehicle available	554	239	144	97	194	90	898	129	511	111
No telephone in unit	475	228	178	87	192	131	612	108	344	78
1.01 or more persons per room	194	63	51	25	68	20	245	53	206	47

TIPSII [UPF] GH213 CENSUS90 71580800 07/28/93 10:47 AM MACHINE: C DATA:CENSUS90*H2TIPSDA13. 07/15/93 19:28:06 TAPE: NONE FRAME: 146
TSF:CENSUS90*92. 07/27/93 11:53:14 UTF:CENSUS90*93. 07/27/93 11:53:14 META:CENSUS90*H2TABLES13. 07/27/93 12:25:49

Table 67. **Fuel, Occupancy, and Social Characteristics: 1990**—Con.

[Data based on sample and subject to sampling variability, see text. For definitions of terms and meanings of symbols, see text]

County	Long County	Lowndes County	Lumpkin County	McDuffie County	McIntosh County	Macon County	Madison County	Marion County	Meriwether County	Miller County
Occupied housing units	**2 196**	**26 311**	**4 976**	**7 270**	**3 186**	**4 388**	**7 740**	**1 962**	**7 637**	**2 336**
HOUSE HEATING FUEL										
Utility gas	472	9 758	644	2 680	440	1 280	1 742	141	1 797	209
Bottled, tank, or LP gas	839	4 066	2 019	1 725	1 335	1 841	2 502	1 199	3 676	714
Electricity	731	11 799	1 095	2 008	1 022	978	2 209	370	1 151	1 210
Fuel oil, kerosene, etc.	20	154	223	202	112	110	179	38	131	44
Coal or coke	–	–	7	–	–	–	1	–	3	–
Wood	128	404	977	635	277	173	1 088	212	853	158
Solar energy	–	–	–	–	–	–	1	–	–	–
Other fuel	2	–	11	15	–	–	3	2	10	–
No fuel used	4	130	–	5	–	6	15	–	16	1
VEHICLES AVAILABLE										
None	181	2 693	359	1 010	383	798	526	309	1 096	307
1	862	8 950	1 238	2 181	1 152	1 478	2 063	568	2 409	764
2	679	9 800	1 985	2 450	1 088	1 304	2 821	649	2 448	754
3	394	3 563	865	1 072	404	499	1 485	268	1 138	393
4	34	1 019	381	388	129	232	585	113	345	76
5 or more	46	286	148	169	30	77	260	55	201	42
YEAR HOUSEHOLDER MOVED INTO UNIT										
Owner-occupied housing units	**1 474**	**15 704**	**3 784**	**4 990**	**2 659**	**3 015**	**6 353**	**1 546**	**5 710**	**1 769**
1989 to March 1990	187	1 751	555	352	236	195	508	149	490	128
1985 to 1988	423	4 173	1 100	1 133	512	560	1 689	369	1 211	278
1980 to 1984	268	2 436	633	817	488	503	977	262	852	318
1970 to 1979	310	3 650	750	1 480	760	818	1 588	334	1 372	396
1960 to 1969	134	1 860	366	680	322	429	846	185	628	240
1959 or earlier	152	1 834	380	528	341	510	745	247	1 157	409
Renter-occupied housing units	**722**	**10 607**	**1 192**	**2 280**	**527**	**1 373**	**1 387**	**416**	**1 927**	**567**
1989 to March 1990	529	5 319	670	1 040	246	469	636	121	750	211
1985 to 1988	109	3 804	279	713	155	506	366	174	553	177
1980 to 1984	22	826	107	213	47	206	192	47	260	51
1970 to 1979	35	406	34	183	39	90	90	40	214	68
1960 to 1969	27	152	26	61	20	38	41	14	72	11
1959 or earlier	–	100	76	70	20	64	62	20	78	49
PLUMBING FACILITIES BY PERSONS PER ROOM										
Owner-occupied housing units	**1 474**	**15 704**	**3 784**	**4 990**	**2 659**	**3 015**	**6 353**	**1 546**	**5 710**	**1 769**
Lacking complete plumbing facilities	11	123	64	42	37	50	108	71	121	44
1.00 or less	11	112	45	36	37	50	108	60	100	44
1.01 or more	–	11	19	6	–	–	–	11	21	–
Renter-occupied housing units	**722**	**10 607**	**1 192**	**2 280**	**527**	**1 373**	**1 387**	**416**	**1 927**	**567**
Lacking complete plumbing facilities	9	102	38	106	10	89	64	52	146	18
1.00 or less	7	87	38	80	10	67	55	49	90	18
1.01 or more	2	15	–	26	–	22	9	3	56	–
TELEPHONE IN UNIT										
Telephone in unit	1 774	23 719	4 538	6 217	2 730	3 442	6 832	1 506	6 269	1 898
No telephone in unit	422	2 592	438	1 053	456	946	908	456	1 368	438
HOUSEHOLDER 65 YEARS AND OVER										
Occupied housing units	**387**	**4 828**	**842**	**1 499**	**842**	**1 091**	**1 651**	**535**	**2 058**	**741**
Owner occupied	325	3 684	721	1 145	743	866	1 351	406	1 711	588
1-person households	199	2 282	353	671	364	527	721	213	965	346
Built 1939 or earlier	62	711	118	242	130	256	399	164	722	146
Mean household income in 1989 (dollars)	11 948	18 963	18 960	17 506	13 368	16 385	17 615	13 003	15 904	27 993
Female householder, no husband present	177	2 411	405	667	380	630	725	272	1 122	336
Lacking complete plumbing facilities	12	59	15	40	16	37	100	40	87	42
No vehicle available	72	977	231	322	167	285	297	158	517	164
No telephone in unit	52	267	19	136	29	135	68	83	149	102
1-person households	31	201	19	81	12	57	47	50	85	68
HOUSEHOLDS BELOW POVERTY LEVEL										
Owner-occupied housing units	**258**	**1 958**	**525**	**570**	**640**	**628**	**862**	**358**	**918**	**293**
Married-couple families	80	524	247	143	218	117	392	120	295	90
With own children under 18 years	27	211	119	40	58	33	185	49	150	14
Families with female householder	78	412	75	140	180	219	90	93	161	32
With own children under 18 years	44	244	53	95	129	113	54	48	100	25
Householder 65 years and over	112	938	185	277	290	294	315	140	449	201
Householder worked in 1989	76	637	222	177	218	220	263	92	323	65
With public assistance income	82	570	83	119	199	223	210	178	255	97
With Social Security income	117	950	181	276	308	304	398	140	476	183
Mean household income deficit in 1989 (dollars)	4 261	3 471	3 207	3 269	3 887	4 043	3 349	4 126	4 225	3 057
Built 1939 or earlier	25	259	9	58	77	58	78	59	220	52
Lacking complete plumbing facilities	–	60	19	25	24	31	48	33	66	31
No vehicle available	41	487	85	173	166	210	148	115	289	85
No telephone in unit	56	239	43	89	146	133	153	92	173	84
1.01 or more persons per room	17	139	8	58	39	31	60	42	98	23
Renter-occupied housing units	**252**	**3 351**	**391**	**1 030**	**180**	**740**	**502**	**193**	**757**	**299**
Married-couple families	105	456	153	181	33	146	150	46	116	89
With own children under 18 years	91	345	90	147	16	129	109	18	74	42
Families with female householder	51	1 383	47	448	62	342	138	68	357	92
With own children under 18 years	47	1 152	19	401	55	288	131	49	299	65
Householder 65 years and over	46	534	83	206	36	153	173	88	149	90
Householder worked in 1989	157	1 754	232	452	58	321	188	47	308	119
With public assistance income	55	1 211	114	449	86	387	206	115	345	143
With Social Security income	47	653	142	172	73	161	185	63	170	84
Mean household income deficit in 1989 (dollars)	4 042	4 300	4 083	4 824	4 466	5 861	3 712	3 677	5 077	4 086
Built 1939 or earlier	16	402	39	87	12	58	88	25	111	43
Lacking complete plumbing facilities	9	71	38	75	7	49	33	25	90	16
No vehicle available	72	1 380	121	512	71	393	183	97	392	125
No telephone in unit	115	1 058	128	389	65	388	199	92	378	163
1.01 or more persons per room	29	397	16	162	28	109	87	16	150	26

TIPSII [UPF] GH213 CENSUS90 71580800 07/28/93 10:47 AM MACHINE: C DATA:CENSUS90*H2TIPSDA13. 07/15/93 19:28:06 TAPE: NONE FRAME: 147
TSF:CENSUS90*92. 07/27/93 11:53:14 UTF:CENSUS90*93. 07/27/93 11:53:14 META:CENSUS90*H2TABLES13. 07/27/93 12:25:49

Table 67. **Fuel, Occupancy, and Social Characteristics: 1990**—Con.

[Data based on sample and subject to sampling variability, see text. For definitions of terms and meanings of symbols, see text]

County	Mitchell County	Monroe County	Montgomery County	Morgan County	Murray County	Muscogee County	Newton County	Oconee County	Oglethorpe County	Paulding County
Occupied housing units	**6 798**	**5 838**	**2 493**	**4 399**	**9 363**	**65 858**	**14 401**	**6 156**	**3 581**	**14 326**
HOUSE HEATING FUEL										
Utility gas	1 665	1 750	469	887	1 640	49 633	7 049	2 311	752	4 757
Bottled, tank, or LP gas	2 595	2 021	850	1 416	1 933	1 323	2 599	1 017	1 327	4 253
Electricity	2 073	1 619	795	1 231	4 233	14 268	3 705	2 274	728	3 681
Fuel oil, kerosene, etc.	87	55	87	169	454	173	254	75	128	192
Coal or coke	–	–	–	2	8	–	–	–	–	9
Wood	365	393	266	690	1 041	242	771	468	610	1 425
Solar energy	–	–	–	–	–	14	23	–	8	–
Other fuel	–	–	11	–	40	62	–	5	21	9
No fuel used	13	–	15	4	14	143	–	6	7	–
VEHICLES AVAILABLE										
None	1 020	475	255	488	514	8 751	1 417	346	385	774
1	2 196	1 495	810	1 278	2 823	23 642	3 946	1 226	757	3 056
2	2 262	2 107	896	1 404	3 957	23 692	5 065	2 751	1 254	6 444
3	1 002	1 188	377	910	1 527	7 408	2 595	1 323	793	2 915
4	237	436	97	204	398	1 817	1 030	390	239	833
5 or more	81	137	58	115	144	548	348	120	153	304
YEAR HOUSEHOLDER MOVED INTO UNIT										
Owner-occupied housing units	**4 762**	**4 353**	**1 848**	**3 361**	**7 023**	**35 476**	**10 210**	**4 770**	**2 948**	**11 673**
1989 to March 1990	332	417	153	326	985	3 019	1 016	649	318	1 752
1985 to 1988	945	1 241	473	745	2 129	7 812	2 501	1 569	695	3 999
1980 to 1984	670	697	236	566	1 029	4 866	1 457	744	468	1 789
1970 to 1979	1 284	1 019	401	827	1 639	9 460	2 811	1 152	696	2 235
1960 to 1969	677	445	224	364	580	5 750	1 310	369	345	1 022
1959 or earlier	854	534	361	533	661	4 569	1 115	287	426	876
Renter-occupied housing units	**2 036**	**1 485**	**645**	**1 038**	**2 340**	**30 382**	**4 191**	**1 386**	**633**	**2 653**
1989 to March 1990	655	556	258	452	1 300	14 910	1 723	651	235	1 257
1985 to 1988	645	500	213	303	659	9 853	1 616	524	193	911
1980 to 1984	366	183	66	114	207	2 899	400	102	81	223
1970 to 1979	210	121	47	63	121	1 920	287	54	63	168
1960 to 1969	73	46	23	31	13	481	85	12	29	38
1959 or earlier	87	79	38	75	40	319	80	43	32	56
PLUMBING FACILITIES BY PERSONS PER ROOM										
Owner-occupied housing units	**4 762**	**4 353**	**1 848**	**3 361**	**7 023**	**35 476**	**10 210**	**4 770**	**2 948**	**11 673**
Lacking complete plumbing facilities	89	48	12	40	36	115	97	28	53	48
1.00 or less	79	48	12	40	36	115	91	28	43	48
1.01 or more	10	–	–	–	–	–	6	–	10	–
Renter-occupied housing units	**2 036**	**1 485**	**645**	**1 038**	**2 340**	**30 382**	**4 191**	**1 386**	**633**	**2 653**
Lacking complete plumbing facilities	112	104	23	115	87	151	167	31	93	93
1.00 or less	61	84	15	91	70	142	139	21	83	75
1.01 or more	51	20	8	24	17	9	28	10	10	18
TELEPHONE IN UNIT										
Telephone in unit	5 739	5 160	1 882	3 872	7 618	60 500	13 145	5 853	3 135	13 344
No telephone in unit	1 059	678	611	527	1 745	5 358	1 256	303	446	982
HOUSEHOLDER 65 YEARS AND OVER										
Occupied housing units	**1 823**	**1 255**	**602**	**1 116**	**1 427**	**12 744**	**2 934**	**987**	**791**	**1 894**
Owner occupied	1 337	1 015	487	929	1 108	9 253	2 374	813	637	1 664
1-person households	825	517	315	445	617	5 946	1 194	420	351	717
Built 1939 or earlier	352	211	221	243	225	2 022	602	189	216	269
Mean household income in 1989 (dollars)	18 006	22 682	16 029	21 999	15 158	23 905	20 727	27 845	14 180	19 732
Female householder, no husband present	990	609	299	565	649	6 378	1 360	450	360	751
Lacking complete plumbing facilities	106	72	19	58	28	39	77	18	54	51
No vehicle available	361	238	110	229	279	2 809	663	219	212	274
No telephone in unit	129	86	85	106	120	390	100	17	82	125
1-person households	61	33	51	42	86	271	24	9	52	86
HOUSEHOLDS BELOW POVERTY LEVEL										
Owner-occupied housing units	**842**	**504**	**314**	**518**	**676**	**2 808**	**866**	**331**	**432**	**813**
Married-couple families	202	150	115	124	338	610	267	85	128	252
With own children under 18 years	131	39	57	62	130	237	151	42	39	74
Families with female householder	283	90	45	125	49	682	146	60	90	152
With own children under 18 years	159	49	18	71	26	324	64	27	33	91
Householder 65 years and over	356	188	167	228	302	1 293	417	139	238	371
Householder worked in 1989	314	194	96	205	160	852	275	104	61	270
With public assistance income	238	88	94	136	118	533	154	59	145	118
With Social Security income	350	222	166	260	288	1 443	447	155	243	358
Mean household income deficit in 1989 (dollars)	3 775	4 182	3 159	3 476	3 662	3 510	3 128	2 862	3 744	3 321
Built 1939 or earlier	56	63	65	133	37	394	137	75	103	103
Lacking complete plumbing facilities	52	17	7	33	23	40	39	22	13	6
No vehicle available	205	108	68	144	114	563	211	103	134	171
No telephone in unit	113	67	84	80	152	151	60	46	68	119
1.01 or more persons per room	79	35	15	39	39	95	55	2	45	31
Renter-occupied housing units	**988**	**360**	**299**	**294**	**574**	**9 015**	**1 343**	**323**	**243**	**663**
Married-couple families	181	49	89	49	198	1 323	303	64	54	185
With own children under 18 years	103	35	67	20	113	985	143	23	8	156
Families with female householder	463	167	78	110	127	4 303	482	97	77	259
With own children under 18 years	420	138	77	76	115	3 699	407	87	69	214
Householder 65 years and over	287	110	73	76	147	1 562	326	56	106	99
Householder worked in 1989	350	151	142	89	256	4 010	562	189	86	291
With public assistance income	499	167	114	94	170	3 541	526	49	117	201
With Social Security income	274	91	89	80	200	1 980	380	56	70	129
Mean household income deficit in 1989 (dollars)	4 948	4 540	4 890	4 254	4 426	4 662	4 623	4 492	4 380	4 562
Built 1939 or earlier	167	53	54	61	83	993	161	40	48	36
Lacking complete plumbing facilities	66	34	14	31	55	85	89	17	40	30
No vehicle available	499	117	94	137	134	4 811	715	87	124	207
No telephone in unit	399	144	203	117	360	2 588	560	98	96	278
1.01 or more persons per room	215	46	54	29	73	1 056	191	5	22	71

TIPSII [UPF] GH213 CENSUS90 71580800 07/28/93 10:47 AM MACHINE: C DATA:CENSUS90*H2TIPSDA13. 07/15/93 19:28:06 TAPE: NONE FRAME: 148
TSF:CENSUS90*92. 07/27/93 11:53:14 UTF:CENSUS90*93. 07/27/93 11:53:14 META:CENSUS90*H2TABLES13. 07/27/93 12:25:49

Table 67. **Fuel, Occupancy, and Social Characteristics: 1990**—Con.

[Data based on sample and subject to sampling variability, see text. For definitions of terms and meanings of symbols, see text]

County	Peach County	Pickens County	Pierce County	Pike County	Polk County	Pulaski County	Putnam County	Quitman County	Rabun County	Randolph County
Occupied housing units	**7 142**	**5 386**	**4 807**	**3 526**	**12 519**	**3 098**	**5 229**	**857**	**4 630**	**2 815**
HOUSE HEATING FUEL										
Utility gas	3 159	1 410	698	424	6 841	1 182	1 297	59	51	901
Bottled, tank, or LP gas	1 517	1 514	1 574	1 857	3 159	686	1 931	513	1 735	999
Electricity	2 218	1 009	2 087	649	1 432	968	1 456	218	1 048	561
Fuel oil, kerosene, etc.	23	604	42	20	134	59	53	21	378	55
Coal or coke	–	6	–	–	–	–	–	–	–	–
Wood	216	838	389	576	925	185	485	46	1 418	295
Solar energy	–	–	–	–	–	–	–	–	–	–
Other fuel	–	–	7	–	14	–	–	–	–	2
No fuel used	9	5	10	–	14	18	7	–	–	2
VEHICLES AVAILABLE										
None	1 051	466	435	321	1 377	497	657	183	395	604
1	2 231	1 310	1 413	858	3 699	980	1 400	283	1 158	1 068
2	2 391	2 114	1 901	1 237	4 360	898	1 908	253	1 881	692
3	1 017	1 153	676	670	2 079	543	931	100	890	304
4	326	233	289	308	740	147	227	28	243	119
5 or more	126	110	93	132	264	33	106	10	63	28
YEAR HOUSEHOLDER MOVED INTO UNIT										
Owner-occupied housing units	**4 937**	**4 317**	**3 847**	**2 845**	**9 068**	**2 185**	**3 919**	**630**	**3 772**	**1 877**
1989 to March 1990	419	421	429	278	640	136	526	76	438	99
1985 to 1988	1 172	1 378	996	806	1 969	485	1 108	167	836	286
1980 to 1984	764	672	620	457	1 262	302	794	103	672	220
1970 to 1979	1 315	827	967	739	2 363	587	775	161	835	436
1960 to 1969	636	457	357	329	1 364	360	354	61	482	294
1959 or earlier	631	562	478	236	1 470	315	362	62	509	542
Renter-occupied housing units	**2 205**	**1 069**	**960**	**681**	**3 451**	**913**	**1 310**	**227**	**858**	**938**
1989 to March 1990	866	401	422	233	1 570	349	582	69	325	359
1985 to 1988	709	355	313	276	1 059	243	309	57	297	317
1980 to 1984	313	149	109	89	401	141	115	39	87	92
1970 to 1979	158	81	74	49	256	112	133	31	96	114
1960 to 1969	84	37	10	11	93	54	112	13	22	26
1959 or earlier	75	46	32	23	72	14	59	18	31	30
PLUMBING FACILITIES BY PERSONS PER ROOM										
Owner-occupied housing units	**4 937**	**4 317**	**3 847**	**2 845**	**9 068**	**2 185**	**3 919**	**630**	**3 772**	**1 877**
Lacking complete plumbing facilities	71	82	31	29	94	21	59	20	78	102
1.00 or less	67	80	20	29	94	10	51	13	78	63
1.01 or more	4	2	11	–	–	11	8	7	–	39
Renter-occupied housing units	**2 205**	**1 069**	**960**	**681**	**3 451**	**913**	**1 310**	**227**	**858**	**938**
Lacking complete plumbing facilities	63	22	32	37	47	78	83	37	24	92
1.00 or less	54	16	22	30	43	73	44	28	24	39
1.01 or more	9	6	10	7	4	5	39	9	–	53
TELEPHONE IN UNIT										
Telephone in unit	6 209	4 653	4 310	3 191	11 117	2 497	4 452	690	4 193	2 124
No telephone in unit	933	733	497	335	1 402	601	777	167	437	691
HOUSEHOLDER 65 YEARS AND OVER										
Occupied housing units	**1 500**	**1 244**	**1 094**	**711**	**3 132**	**938**	**1 163**	**275**	**1 240**	**919**
Owner occupied	1 110	1 032	925	572	2 575	727	973	218	1 082	736
1-person households	672	540	544	291	1 596	527	430	114	515	481
Built 1939 or earlier	284	224	204	167	752	135	209	30	226	265
Mean household income in 1989 (dollars)	20 827	18 876	17 416	20 413	15 177	15 946	20 687	17 629	18 893	15 487
Female householder, no husband present	820	547	501	285	1 597	483	529	103	581	478
Lacking complete plumbing facilities	43	56	24	28	40	37	26	20	75	29
No vehicle available	402	291	235	163	712	239	230	67	310	204
No telephone in unit	130	100	43	77	129	117	72	26	81	114
1-person households	80	68	27	48	81	69	27	16	54	79
HOUSEHOLDS BELOW POVERTY LEVEL										
Owner-occupied housing units	**543**	**520**	**717**	**297**	**1 296**	**415**	**382**	**135**	**548**	**409**
Married-couple families	135	214	305	97	297	121	149	51	162	109
With own children under 18 years	20	118	162	44	81	32	28	12	73	48
Families with female householder	163	74	110	67	178	54	80	38	64	141
With own children under 18 years	92	42	74	43	65	37	24	20	25	90
Householder 65 years and over	242	188	294	107	740	271	157	64	282	200
Householder worked in 1989	164	236	283	100	256	104	102	39	188	139
With public assistance income	182	114	151	67	232	135	48	42	98	142
With Social Security income	292	219	327	146	745	240	194	60	302	214
Mean household income deficit in 1989 (dollars)	4 057	3 486	3 345	3 239	2 982	3 402	4 209	3 908	2 529	3 198
Built 1939 or earlier	98	87	105	65	277	37	44	9	87	75
Lacking complete plumbing facilities	32	40	19	8	25	–	15	13	47	33
No vehicle available	158	123	149	104	336	118	102	41	167	90
No telephone in unit	112	127	85	33	178	61	71	24	81	57
1.01 or more persons per room	35	33	49	21	14	26	15	16	19	29
Renter-occupied housing units	**1 127**	**321**	**435**	**219**	**1 219**	**471**	**493**	**130**	**244**	**536**
Married-couple families	147	88	107	58	279	51	51	15	58	121
With own children under 18 years	90	52	69	48	176	26	45	2	31	52
Families with female householder	533	65	124	50	352	200	197	79	52	231
With own children under 18 years	430	63	110	38	295	141	176	52	47	171
Householder 65 years and over	212	127	112	78	344	132	105	41	105	124
Householder worked in 1989	449	100	198	79	485	177	252	42	82	203
With public assistance income	464	129	186	105	408	175	163	54	87	291
With Social Security income	224	134	119	78	419	137	128	30	99	120
Mean household income deficit in 1989 (dollars)	5 496	3 758	4 163	3 306	4 487	5 139	4 562	6 135	2 892	6 062
Built 1939 or earlier	170	14	24	33	188	58	87	18	45	72
Lacking complete plumbing facilities	44	6	27	29	24	33	47	28	24	74
No vehicle available	585	128	173	102	537	307	245	91	104	319
No telephone in unit	488	161	169	65	522	306	186	58	89	294
1.01 or more persons per room	162	32	60	32	143	84	104	36	4	160

TIPSII [UPF] GH213 CENSUS90 71580800 07/28/93 10:47 AM MACHINE: C DATA:CENSUS90*H2TIPSDA13. 07/15/93 19:28:06 TAPE: NONE FRAME: 149
TSF:CENSUS90*92. 07/27/93 11:53:14 UTF:CENSUS90*93. 07/27/93 11:53:14 META:CENSUS90*H2TABLES13. 07/27/93 12:25:49

Table 67. **Fuel, Occupancy, and Social Characteristics: 1990**—Con.

[Data based on sample and subject to sampling variability, see text. For definitions of terms and meanings of symbols, see text]

County	Richmond County	Rockdale County	Schley County	Screven County	Seminole County	Spalding County	Stephens County	Stewart County	Sumter County	Talbot County
Occupied housing units	**68 675**	**18 337**	**1 315**	**5 048**	**3 137**	**19 426**	**8 949**	**1 982**	**10 484**	**2 345**
HOUSE HEATING FUEL										
Utility gas	43 241	12 721	54	677	254	12 047	3 275	702	2 642	330
Bottled, tank, or LP gas	2 806	1 518	742	1 407	858	4 030	2 505	773	2 911	1 223
Electricity	21 633	3 367	310	2 173	1 765	2 414	1 797	253	4 375	394
Fuel oil, kerosene, etc.	369	260	40	219	82	224	246	27	198	42
Coal or coke	8	–	–	–	–	11	–	–	–	–
Wood	441	463	127	565	153	676	1 124	224	327	342
Solar energy	5	–	2	1	–	–	–	2	10	2
Other fuel	48	–	2	–	13	–	–	–	–	2
No fuel used	124	8	38	6	12	24	2	1	21	10
VEHICLES AVAILABLE										
None	8 997	644	259	771	417	2 401	1 001	418	1 835	470
1	24 932	4 138	339	1 615	1 040	5 586	2 705	705	3 416	556
2	23 477	7 684	430	1 651	1 035	7 075	3 444	598	3 240	725
3	8 471	3 771	197	704	434	2 856	1 232	181	1 404	383
4	2 023	1 503	41	233	128	1 053	461	68	438	150
5 or more	775	597	49	74	83	455	106	12	151	61
YEAR HOUSEHOLDER MOVED INTO UNIT										
Owner-occupied housing units	**38 760**	**13 786**	**950**	**3 712**	**2 465**	**11 921**	**6 525**	**1 403**	**6 719**	**1 825**
1989 to March 1990	3 405	1 359	102	254	207	1 075	622	96	562	147
1985 to 1988	8 816	4 709	192	844	414	2 782	1 489	223	1 522	387
1980 to 1984	5 443	2 100	109	684	456	1 557	930	209	980	265
1970 to 1979	10 036	4 099	275	929	674	3 537	1 526	392	1 675	434
1960 to 1969	6 177	960	122	463	318	1 470	793	257	917	275
1959 or earlier	4 883	559	150	538	396	1 500	1 165	226	1 063	317
Renter-occupied housing units	**29 915**	**4 551**	**365**	**1 336**	**672**	**7 505**	**2 424**	**579**	**3 765**	**520**
1989 to March 1990	14 966	2 375	223	456	289	3 247	903	147	1 508	190
1985 to 1988	9 698	1 617	76	397	189	2 385	859	168	1 231	133
1980 to 1984	2 727	303	32	185	46	959	307	101	538	75
1970 to 1979	1 674	208	16	139	101	556	236	56	304	45
1960 to 1969	440	16	8	76	25	194	50	46	81	57
1959 or earlier	410	32	10	83	22	164	69	61	103	20
PLUMBING FACILITIES BY PERSONS PER ROOM										
Owner-occupied housing units	**38 760**	**13 786**	**950**	**3 712**	**2 465**	**11 921**	**6 525**	**1 403**	**6 719**	**1 825**
Lacking complete plumbing facilities	141	33	3	110	46	41	45	84	47	96
1.00 or less	134	33	3	84	42	41	38	81	39	84
1.01 or more	7	–	–	26	4	–	7	3	8	12
Renter-occupied housing units	**29 915**	**4 551**	**365**	**1 336**	**672**	**7 505**	**2 424**	**579**	**3 765**	**520**
Lacking complete plumbing facilities	268	32	16	133	38	64	41	72	155	107
1.00 or less	237	17	16	107	16	56	41	49	109	94
1.01 or more	31	15	–	26	22	8	–	23	46	13
TELEPHONE IN UNIT										
Telephone in unit	63 464	17 808	1 043	4 181	2 518	17 174	7 740	1 578	9 284	1 829
No telephone in unit	5 211	529	272	867	619	2 252	1 209	404	1 200	516
HOUSEHOLDER 65 YEARS AND OVER										
Occupied housing units	**13 042**	**2 603**	**396**	**1 456**	**936**	**4 247**	**2 475**	**604**	**2 563**	**634**
Owner occupied	9 587	2 132	307	1 180	819	3 063	2 011	464	1 810	535
1-person households	5 993	1 016	209	651	426	1 778	1 148	279	1 264	243
Built 1939 or earlier	2 480	199	85	257	124	750	319	145	542	120
Mean household income in 1989 (dollars)	22 471	26 715	16 488	17 841	16 289	21 159	15 237	16 091	18 966	18 126
Female householder, no husband present	6 602	1 050	209	678	517	2 097	1 170	303	1 371	281
Lacking complete plumbing facilities	107	37	14	122	17	53	31	39	57	33
No vehicle available	3 289	314	103	372	176	904	538	161	686	174
No telephone in unit	442	48	33	110	96	235	141	60	190	68
1-person households	313	39	2	68	36	122	109	31	134	48
HOUSEHOLDS BELOW POVERTY LEVEL										
Owner-occupied housing units	**3 552**	**461**	**144**	**704**	**555**	**776**	**838**	**367**	**967**	**360**
Married-couple families	821	144	39	151	185	245	254	115	257	84
With own children under 18 years	374	99	20	63	64	147	145	22	97	28
Families with female householder	796	46	21	168	114	97	121	105	280	85
With own children under 18 years	417	18	6	86	59	38	53	63	118	66
Householder 65 years and over	1 518	209	85	401	271	367	461	144	457	138
Householder worked in 1989	1 172	152	47	191	163	262	177	141	310	95
With public assistance income	695	53	45	278	146	147	238	136	179	110
With Social Security income	1 516	194	68	402	311	400	491	145	570	178
Mean household income deficit in 1989 (dollars)	3 567	3 993	4 127	3 598	3 735	3 211	3 192	3 475	3 452	3 829
Built 1939 or earlier	475	32	35	77	42	114	81	54	180	25
Lacking complete plumbing facilities	34	20	–	77	33	29	33	33	28	48
No vehicle available	839	62	48	215	100	225	249	119	264	135
No telephone in unit	299	18	26	119	154	55	155	69	104	134
1.01 or more persons per room	174	21	13	67	59	39	45	18	106	31
Renter-occupied housing units	**9 080**	**780**	**160**	**615**	**321**	**2 252**	**851**	**265**	**1 760**	**230**
Married-couple families	1 089	281	11	44	78	353	189	38	149	42
With own children under 18 years	739	146	6	29	56	250	149	27	74	15
Families with female householder	4 250	195	62	291	155	990	259	136	854	122
With own children under 18 years	3 541	173	45	213	144	798	206	99	687	95
Householder 65 years and over	1 628	167	52	144	60	511	213	57	427	49
Householder worked in 1989	3 850	429	59	209	146	975	365	101	644	84
With public assistance income	3 771	217	94	324	151	912	324	135	916	121
With Social Security income	2 271	248	46	208	73	688	302	75	451	58
Mean household income deficit in 1989 (dollars)	4 686	3 906	4 881	4 581	5 766	4 404	3 652	5 767	4 844	5 172
Built 1939 or earlier	1 309	57	15	72	52	243	70	39	194	34
Lacking complete plumbing facilities	137	25	7	97	27	20	22	29	115	43
No vehicle available	4 807	232	108	313	160	1 222	430	170	1 058	137
No telephone in unit	2 442	209	82	275	195	938	380	107	592	120
1.01 or more persons per room	993	96	23	96	62	271	31	53	264	34

TIPSII [UPF] GH213 CENSUS90 71580800 07/28/93 10:47 AM MACHINE: C DATA:CENSUS90*H2TIPSDA13. 07/15/93 19:28:06 TAPE: NONE FRAME: 150
TSF:CENSUS90*92. 07/27/93 11:53:14 UTF:CENSUS90*93. 07/27/93 11:53:14 META:CENSUS90*H2TABLES13. 07/27/93 12:25:49

Table 67. **Fuel, Occupancy, and Social Characteristics: 1990**—Con.

[Data based on sample and subject to sampling variability, see text. For definitions of terms and meanings of symbols, see text]

County	Taliaferro County	Tattnall County	Taylor County	Telfair County	Terrell County	Thomas County	Tift County	Toombs County	Towns County	Treutlen County
Occupied housing units	**727**	**5 845**	**2 804**	**4 017**	**3 738**	**14 323**	**12 184**	**8 804**	**2 812**	**2 158**
HOUSE HEATING FUEL										
Utility gas	232	1 254	179	1 260	709	3 554	2 406	2 126	57	523
Bottled, tank, or LP gas	276	1 654	1 855	1 322	1 315	3 401	4 412	1 944	906	795
Electricity	56	2 291	495	1 029	1 142	6 576	4 830	3 947	1 042	579
Fuel oil, kerosene, etc.	18	217	19	48	154	208	232	233	198	23
Coal or coke	2	2	–	–	–	–	–	–	–	–
Wood	143	388	252	327	396	488	253	515	602	221
Solar energy	–	–	–	–	5	–	–	–	7	–
Other fuel	–	4	–	2	5	37	–	9	–	–
No fuel used	–	35	4	29	12	59	51	30	–	17
VEHICLES AVAILABLE										
None	137	599	467	615	832	2 104	1 698	1 340	286	291
1	219	2 008	852	1 381	1 172	4 573	4 115	2 920	835	748
2	218	2 223	933	1 298	1 065	5 343	4 292	2 943	1 097	677
3	110	787	422	553	452	1 680	1 492	1 269	365	322
4	32	150	98	117	181	450	404	254	142	77
5 or more	11	78	32	53	36	173	183	78	87	43
YEAR HOUSEHOLDER MOVED INTO UNIT										
Owner-occupied housing units	**577**	**4 026**	**2 052**	**3 073**	**2 378**	**9 805**	**8 062**	**5 689**	**2 462**	**1 566**
1989 to March 1990	34	209	160	169	164	1 013	828	602	187	162
1985 to 1988	122	1 074	378	608	363	2 420	1 907	1 482	619	303
1980 to 1984	75	650	244	459	382	1 478	1 298	813	501	152
1970 to 1979	115	961	577	766	597	2 057	1 864	1 372	494	436
1960 to 1969	87	546	272	475	351	1 254	1 017	763	345	171
1959 or earlier	144	586	421	596	521	1 583	1 148	657	316	342
Renter-occupied housing units	**150**	**1 819**	**752**	**944**	**1 360**	**4 518**	**4 122**	**3 115**	**350**	**592**
1989 to March 1990	29	701	226	396	371	1 983	1 866	1 284	133	215
1985 to 1988	34	555	217	251	426	1 466	1 334	995	128	189
1980 to 1984	20	220	103	131	153	467	474	352	38	55
1970 to 1979	32	178	116	95	206	345	247	319	37	72
1960 to 1969	16	108	32	25	52	109	134	52	5	14
1959 or earlier	19	57	58	46	152	148	67	113	9	47
PLUMBING FACILITIES BY PERSONS PER ROOM										
Owner-occupied housing units	**577**	**4 026**	**2 052**	**3 073**	**2 378**	**9 805**	**8 062**	**5 689**	**2 462**	**1 566**
Lacking complete plumbing facilities	30	17	24	46	71	60	29	34	20	15
1.00 or less	27	17	24	46	63	58	29	25	20	15
1.01 or more	3	–	–	–	8	2	–	9	–	–
Renter-occupied housing units	**150**	**1 819**	**752**	**944**	**1 360**	**4 518**	**4 122**	**3 115**	**350**	**592**
Lacking complete plumbing facilities	43	31	75	27	144	82	79	66	13	33
1.00 or less	39	25	64	27	111	77	65	59	13	19
1.01 or more	4	6	11	–	33	5	14	7	–	14
TELEPHONE IN UNIT										
Telephone in unit	619	4 814	2 293	3 190	3 139	12 499	10 581	7 340	2 604	1 825
No telephone in unit	108	1 031	511	827	599	1 824	1 603	1 464	208	333
HOUSEHOLDER 65 YEARS AND OVER										
Occupied housing units	**276**	**1 551**	**780**	**1 306**	**1 090**	**3 621**	**2 841**	**2 211**	**1 016**	**625**
Owner occupied	226	1 230	635	1 088	807	2 881	2 064	1 537	933	487
1-person households	140	750	368	625	482	1 670	1 304	1 195	353	300
Built 1939 or earlier	92	298	185	324	309	815	487	337	80	106
Mean household income in 1989 (dollars)	14 868	17 500	14 299	15 185	15 477	19 729	18 713	15 469	18 518	16 609
Female householder, no husband present	153	767	384	658	618	1 832	1 452	1 265	347	352
Lacking complete plumbing facilities	33	14	30	32	70	67	22	63	25	26
No vehicle available	74	253	174	322	363	860	759	545	208	147
No telephone in unit	16	114	66	110	74	261	196	137	21	62
1-person households	12	85	27	52	37	169	100	62	11	39
HOUSEHOLDS BELOW POVERTY LEVEL										
Owner-occupied housing units	**161**	**673**	**471**	**673**	**407**	**1 601**	**1 185**	**963**	**426**	**353**
Married-couple families	48	172	151	183	72	474	426	322	170	92
With own children under 18 years	22	54	69	63	30	199	192	152	42	25
Families with female householder	39	142	86	160	137	432	243	130	14	80
With own children under 18 years	13	88	48	92	67	247	116	47	–	30
Householder 65 years and over	78	323	225	367	203	736	520	449	283	197
Householder worked in 1989	56	243	135	188	118	492	399	300	67	67
With public assistance income	51	180	141	194	186	381	314	242	181	173
With Social Security income	73	374	251	357	166	786	560	425	295	173
Mean household income deficit in 1989 (dollars)	3 248	3 258	4 288	3 706	4 147	3 444	3 327	3 690	2 641	3 903
Built 1939 or earlier	33	152	56	107	61	299	162	99	42	47
Lacking complete plumbing facilities	18	7	13	21	47	33	5	17	18	15
No vehicle available	56	185	101	201	172	497	313	202	162	90
No telephone in unit	30	157	76	157	79	259	167	209	47	64
1.01 or more persons per room	22	53	14	53	28	124	62	58	–	31
Renter-occupied housing units	**75**	**708**	**406**	**548**	**677**	**1 664**	**1 624**	**1 325**	**122**	**286**
Married-couple families	15	80	50	124	146	280	233	222	11	81
With own children under 18 years	8	34	36	65	99	194	168	134	9	74
Families with female householder	19	286	207	192	309	738	710	529	36	109
With own children under 18 years	16	248	155	155	257	677	588	457	33	89
Householder 65 years and over	30	205	89	153	188	391	404	421	36	53
Householder worked in 1989	28	238	98	176	302	637	616	457	63	125
With public assistance income	33	358	232	189	329	747	802	582	54	133
With Social Security income	33	225	100	159	185	415	441	412	45	75
Mean household income deficit in 1989 (dollars)	4 681	4 354	5 441	4 115	4 920	4 923	4 673	4 623	3 854	4 504
Built 1939 or earlier	14	103	94	62	201	207	150	122	2	16
Lacking complete plumbing facilities	32	18	46	15	101	66	72	43	–	23
No vehicle available	39	282	250	227	375	910	875	696	42	100
No telephone in unit	25	352	206	299	299	663	705	509	26	111
1.01 or more persons per room	12	43	68	39	120	243	244	154	4	59

TIPSII [UPF] GH213 CENSUS90 71580800 07/28/93 10:47 AM MACHINE: C DATA:CENSUS90*H2TIPSDA13. 07/15/93 19:28:06 TAPE: NONE FRAME: 151
TSF:CENSUS90*92. 07/27/93 11:53:14 UTF:CENSUS90*93. 07/27/93 11:53:14 META:CENSUS90*H2TABLES13. 07/27/93 12:25:49

Table 67. **Fuel, Occupancy, and Social Characteristics: 1990**—Con.

[Data based on sample and subject to sampling variability, see text. For definitions of terms and meanings of symbols, see text]

County	Troup County	Turner County	Twiggs County	Union County	Upson County	Walker County	Walton County	Ware County	Warren County	Washington County
Occupied housing units	**20 371**	**3 043**	**3 296**	**4 709**	**9 911**	**21 697**	**13 433**	**13 046**	**2 130**	**6 739**
HOUSE HEATING FUEL										
Utility gas	8 266	899	653	41	5 314	4 876	4 426	5 370	675	3 017
Bottled, tank, or LP gas	4 347	1 075	1 599	1 381	2 593	2 304	3 033	2 649	795	1 853
Electricity	6 604	870	622	1 561	1 381	10 701	4 855	4 338	302	1 106
Fuel oil, kerosene, etc.	129	10	34	528	60	1 514	300	106	58	69
Coal or coke	10	–	–	–	–	74	–	–	–	–
Wood	993	186	378	1 175	549	2 156	790	538	300	672
Solar energy	8	–	3	2	–	–	8	–	–	–
Other fuel	8	3	–	14	6	50	5	9	–	6
No fuel used	6	–	7	7	8	22	16	36	–	16
VEHICLES AVAILABLE										
None	3 019	644	493	392	1 294	1 478	1 234	1 668	432	1 199
1	6 661	841	870	1 238	3 102	6 572	3 167	4 800	680	2 014
2	6 751	1 027	1 129	1 890	3 425	8 822	5 000	4 147	534	2 227
3	2 963	451	576	826	1 515	3 465	2 650	1 752	312	868
4	695	62	178	259	449	1 032	950	521	104	321
5 or more	282	18	50	104	126	328	432	158	68	110
YEAR HOUSEHOLDER MOVED INTO UNIT										
Owner-occupied housing units	**13 058**	**2 022**	**2 637**	**3 888**	**6 991**	**16 775**	**9 490**	**9 097**	**1 582**	**4 855**
1989 to March 1990	1 245	139	191	514	662	1 453	1 197	578	89	453
1985 to 1988	3 503	339	677	1 097	1 489	3 558	2 642	1 732	280	909
1980 to 1984	1 702	261	323	732	834	2 401	1 383	1 346	256	734
1970 to 1979	2 599	644	660	731	1 551	3 911	2 189	2 238	477	1 312
1960 to 1969	1 399	330	360	331	1 161	2 490	1 049	1 405	223	626
1959 or earlier	2 610	309	426	483	1 294	2 962	1 030	1 798	257	821
Renter-occupied housing units	**7 313**	**1 021**	**659**	**821**	**2 920**	**4 922**	**3 943**	**3 949**	**548**	**1 884**
1989 to March 1990	3 115	365	191	411	1 087	2 346	1 606	1 593	189	578
1985 to 1988	2 569	321	235	285	856	1 534	1 316	1 393	167	672
1980 to 1984	861	186	114	41	417	478	535	414	93	265
1970 to 1979	393	83	56	40	357	288	235	348	58	234
1960 to 1969	224	40	31	12	87	120	147	107	19	67
1959 or earlier	151	26	32	32	116	156	104	94	22	68
PLUMBING FACILITIES BY PERSONS PER ROOM										
Owner-occupied housing units	**13 058**	**2 022**	**2 637**	**3 888**	**6 991**	**16 775**	**9 490**	**9 097**	**1 582**	**4 855**
Lacking complete plumbing facilities	65	2	111	35	96	151	73	74	36	91
1.00 or less	65	2	91	35	86	143	73	64	26	83
1.01 or more	–	–	20	–	10	8	–	10	10	8
Renter-occupied housing units	**7 313**	**1 021**	**659**	**821**	**2 920**	**4 922**	**3 943**	**3 949**	**548**	**1 884**
Lacking complete plumbing facilities	169	40	83	14	159	32	104	60	74	252
1.00 or less	133	28	42	14	111	32	97	60	49	206
1.01 or more	36	12	41	–	48	–	7	–	25	46
TELEPHONE IN UNIT										
Telephone in unit	18 088	2 381	2 631	4 259	8 718	19 754	12 069	11 372	1 687	5 576
No telephone in unit	2 283	662	665	450	1 193	1 943	1 364	1 674	443	1 163
HOUSEHOLDER 65 YEARS AND OVER										
Occupied housing units	**4 905**	**834**	**716**	**1 621**	**2 738**	**5 061**	**2 820**	**3 798**	**601**	**1 699**
Owner occupied	3 757	583	598	1 357	2 062	4 307	2 167	2 961	496	1 294
1-person households	2 252	443	332	502	1 288	2 228	1 212	1 875	296	814
Built 1939 or earlier	1 309	149	122	134	842	994	551	748	166	405
Mean household income in 1989 (dollars)	19 517	16 115	13 612	21 076	18 948	16 644	19 281	17 221	16 147	15 770
Female householder, no husband present	2 629	416	365	532	1 347	2 279	1 418	1 969	298	970
Lacking complete plumbing facilities	55	13	65	35	107	67	41	73	10	118
No vehicle available	1 331	212	201	239	639	909	630	743	155	505
No telephone in unit	312	82	97	102	155	280	172	227	60	180
1-person households	170	62	53	44	102	176	79	151	21	99
HOUSEHOLDS BELOW POVERTY LEVEL										
Owner-occupied housing units	**1 332**	**332**	**549**	**712**	**658**	**1 961**	**755**	**1 184**	**399**	**838**
Married-couple families	305	133	165	275	204	661	243	411	139	192
With own children under 18 years	72	77	111	134	82	290	70	170	48	62
Families with female householder	205	78	159	67	88	265	136	162	90	224
With own children under 18 years	99	37	72	30	31	172	90	38	48	88
Householder 65 years and over	792	144	226	321	349	819	409	607	195	416
Householder worked in 1989	323	141	140	212	154	574	196	308	132	202
With public assistance income	219	82	211	134	63	352	165	366	102	236
With Social Security income	768	157	276	413	380	822	428	648	228	463
Mean household income deficit in 1989 (dollars)	2 997	3 306	4 226	3 032	2 736	3 637	3 227	3 331	2 902	3 685
Built 1939 or earlier	377	47	54	70	89	315	124	285	86	177
Lacking complete plumbing facilities	23	2	76	27	38	53	20	21	24	55
No vehicle available	400	119	202	162	186	426	190	292	103	276
No telephone in unit	145	69	167	111	101	252	88	254	90	186
1.01 or more persons per room	26	59	68	14	42	95	13	72	32	48
Renter-occupied housing units	**2 328**	**534**	**292**	**282**	**954**	**1 197**	**1 326**	**1 623**	**298**	**750**
Married-couple families	293	79	25	66	172	331	290	293	63	91
With own children under 18 years	189	68	18	36	131	208	194	177	41	56
Families with female householder	1 019	260	173	60	380	305	416	630	145	379
With own children under 18 years	803	241	137	55	296	285	258	533	111	277
Householder 65 years and over	548	114	62	117	332	325	413	438	77	190
Householder worked in 1989	965	227	79	87	366	467	458	533	92	266
With public assistance income	983	258	197	97	407	341	424	733	178	382
With Social Security income	691	117	91	101	329	396	458	479	99	212
Mean household income deficit in 1989 (dollars)	4 401	5 689	5 944	3 495	4 753	3 950	4 513	4 582	4 618	4 673
Built 1939 or earlier	447	70	23	22	141	181	241	151	64	137
Lacking complete plumbing facilities	107	37	74	11	87	32	52	18	44	165
No vehicle available	1 333	347	193	95	586	394	669	797	186	428
No telephone in unit	995	327	212	87	440	361	468	597	143	370
1.01 or more persons per room	253	99	97	21	107	56	164	168	63	97

TIPSII [UPF] GH213 CENSUS90 71580800 07/28/93 10:47 AM MACHINE: C DATA:CENSUS90*H2TIPSDA13. 07/15/93 19:28:06 TAPE: NONE FRAME: 152
TSF:CENSUS90*92. 07/27/93 11:53:14 UTF:CENSUS90*93. 07/27/93 11:53:14 META:CENSUS90*H2TABLES13. 07/27/93 12:25:49

Table 67. **Fuel, Occupancy, and Social Characteristics: 1990**—Con.

[Data based on sample and subject to sampling variability, see text. For definitions of terms and meanings of symbols, see text]

County	Wayne County	Webster County	Wheeler County	White County	Whitfield County	Wilcox County	Wilkes County	Wilkinson County	Worth County
Occupied housing units	**7 922**	**798**	**1 786**	**4 907**	**26 859**	**2 511**	**4 022**	**3 619**	**6 895**
HOUSE HEATING FUEL									
Utility gas	3 056	19	336	41	5 980	91	1 897	1 210	910
Bottled, tank, or LP gas	1 830	548	782	2 192	3 324	1 531	1 022	1 486	3 499
Electricity	2 510	135	434	1 183	14 582	624	433	538	2 029
Fuel oil, kerosene, etc.	103	14	9	294	1 206	48	198	41	92
Coal or coke	–	–	–	–	6	–	–	–	–
Wood	394	77	222	1 197	1 709	217	458	338	354
Solar energy	–	2	–	–	5	–	–	–	–
Other fuel	5	–	–	–	3	–	2	–	2
No fuel used	24	3	3	–	44	–	12	6	9
VEHICLES AVAILABLE									
None	820	130	244	321	1 893	384	700	383	862
1	2 554	220	615	1 293	7 890	696	1 147	1 111	2 173
2	3 139	280	617	1 881	11 099	847	1 345	1 249	2 312
3	1 078	103	209	918	4 235	347	504	595	1 059
4	260	42	72	322	1 230	172	228	230	291
5 or more	71	23	29	172	512	65	98	51	198
YEAR HOUSEHOLDER MOVED INTO UNIT									
Owner-occupied housing units	**5 728**	**637**	**1 356**	**4 022**	**17 960**	**1 915**	**3 112**	**2 934**	**5 092**
1989 to March 1990	590	71	99	450	1 517	121	175	291	518
1985 to 1988	1 480	95	262	1 024	4 730	436	611	646	1 100
1980 to 1984	938	87	171	718	3 054	283	483	421	899
1970 to 1979	1 270	198	378	863	3 957	433	805	659	1 340
1960 to 1969	723	65	200	453	2 514	264	464	390	607
1959 or earlier	727	121	246	514	2 188	378	574	527	628
Renter-occupied housing units	**2 194**	**161**	**430**	**885**	**8 899**	**596**	**910**	**685**	**1 803**
1989 to March 1990	945	23	165	300	4 518	198	315	212	648
1985 to 1988	760	55	139	384	2 802	199	301	235	596
1980 to 1984	302	23	37	110	893	60	123	109	231
1970 to 1979	119	28	58	50	444	85	99	77	191
1960 to 1969	47	15	18	5	123	35	50	22	49
1959 or earlier	21	17	13	36	119	19	22	30	88
PLUMBING FACILITIES BY PERSONS PER ROOM									
Owner-occupied housing units	**5 728**	**637**	**1 356**	**4 022**	**17 960**	**1 915**	**3 112**	**2 934**	**5 092**
Lacking complete plumbing facilities	38	27	8	57	172	29	51	62	43
1.00 or less	24	24	5	57	152	29	51	57	35
1.01 or more	14	3	3	–	20	–	–	5	8
Renter-occupied housing units	**2 194**	**161**	**430**	**885**	**8 899**	**596**	**910**	**685**	**1 803**
Lacking complete plumbing facilities	23	35	28	29	48	28	68	82	116
1.00 or less	4	26	28	29	35	24	59	74	104
1.01 or more	19	9	–	–	13	4	9	8	12
TELEPHONE IN UNIT									
Telephone in unit	6 809	616	1 274	4 398	23 523	1 935	3 648	3 086	5 988
No telephone in unit	1 113	182	512	509	3 336	576	374	533	907
HOUSEHOLDER 65 YEARS AND OVER									
Occupied housing units	**1 835**	**226**	**536**	**1 244**	**4 762**	**733**	**1 271**	**907**	**1 743**
Owner occupied	1 525	175	448	1 080	3 792	624	1 055	764	1 385
1-person households	853	89	264	536	2 108	385	579	363	824
Built 1939 or earlier	324	55	90	254	559	206	329	156	349
Mean household income in 1989 (dollars)	15 740	15 602	12 007	17 663	21 841	16 557	17 558	18 799	16 785
Female householder, no husband present	841	97	280	513	2 230	392	598	406	917
Lacking complete plumbing facilities	15	26	10	38	75	28	42	33	44
No vehicle available	279	50	120	173	999	167	379	141	342
No telephone in unit	137	38	93	81	192	97	50	41	85
1-person households	84	22	48	39	107	61	35	10	41
HOUSEHOLDS BELOW POVERTY LEVEL									
Owner-occupied housing units	**962**	**134**	**339**	**518**	**1 657**	**423**	**600**	**357**	**873**
Married-couple families	325	35	148	173	534	111	174	110	315
With own children under 18 years	150	14	61	86	165	55	61	47	180
Families with female householder	159	39	74	61	136	98	84	120	238
With own children under 18 years	107	24	45	16	54	66	52	72	117
Householder 65 years and over	419	53	185	307	878	207	328	121	381
Householder worked in 1989	320	40	105	113	439	128	183	116	274
With public assistance income	243	50	75	94	240	160	176	101	225
With Social Security income	486	46	190	346	905	184	367	143	389
Mean household income deficit in 1989 (dollars)	3 604	4 088	3 780	3 241	2 926	3 478	3 073	3 751	4 225
Built 1939 or earlier	86	23	46	146	203	46	126	26	164
Lacking complete plumbing facilities	29	10	8	16	62	7	26	22	18
No vehicle available	188	40	60	121	390	132	209	65	224
No telephone in unit	162	49	112	52	185	118	91	108	145
1.01 or more persons per room	77	10	38	35	31	18	49	43	91
Renter-occupied housing units	**826**	**68**	**230**	**243**	**1 867**	**295**	**377**	**275**	**823**
Married-couple families	191	15	66	98	598	76	55	13	119
With own children under 18 years	123	6	40	70	406	55	30	13	69
Families with female householder	328	12	83	33	354	120	170	150	453
With own children under 18 years	299	8	70	31	272	86	130	124	369
Householder 65 years and over	136	34	61	79	390	76	96	60	177
Householder worked in 1989	409	24	86	105	1 019	109	127	120	338
With public assistance income	316	33	117	68	453	156	183	122	414
With Social Security income	162	27	55	68	482	120	87	65	168
Mean household income deficit in 1989 (dollars)	4 640	3 461	4 542	3 289	4 076	4 160	4 938	4 789	5 390
Built 1939 or earlier	101	9	29	82	137	57	43	40	81
Lacking complete plumbing facilities	2	16	18	13	10	18	47	61	86
No vehicle available	378	38	126	62	599	134	215	162	458
No telephone in unit	364	31	145	90	811	154	95	156	342
1.01 or more persons per room	115	4	15	9	229	36	58	26	135

TIPSII [UPF] GH213 CENSUS90 71580800 07/28/93 10:47 AM MACHINE: C DATA:CENSUS90*H2TIPSDA13. 07/15/93 19:28:06 TAPE: NONE FRAME: 153
TSF:CENSUS90*92. 07/27/93 11:53:14 UTF:CENSUS90*93. 07/27/93 11:53:14 META:CENSUS90*H2TABLES13. 07/27/93 12:25:49

Table 68. **Financial Characteristics: 1990**

[Data based on sample and subject to sampling variability, see text. For definitions of terms and meanings of symbols, see text]

County	Appling County	Atkinson County	Bacon County	Baker County	Baldwin County	Banks County	Barrow County	Bartow County	Ben Hill County	Berrien County
HOUSEHOLD INCOME IN 1989										
Occupied housing units	**5 834**	**2 210**	**3 442**	**1 300**	**12 165**	**3 775**	**10 676**	**20 091**	**5 972**	**5 149**
Median income (dollars)	22 174	17 731	19 250	18 479	25 558	23 193	26 812	26 944	18 013	20 375
Owner occupied	4 470	1 611	2 473	949	8 303	3 067	7 716	14 397	3 962	3 804
Median income (dollars)	25 410	20 383	23 647	19 877	31 581	25 781	30 592	30 866	22 682	23 289
Renter occupied	1 364	599	969	351	3 862	708	2 960	5 694	2 010	1 345
Median income (dollars)	12 321	12 725	9 813	15 861	15 997	15 779	17 802	20 442	11 164	12 757
Specified owner-occupied housing units	**2 251**	**701**	**1 273**	**354**	**5 515**	**1 202**	**4 790**	**8 886**	**2 719**	**1 955**
MORTGAGE STATUS AND SELECTED MONTHLY OWNER COSTS										
With a mortgage	1 192	293	756	170	3 243	602	3 135	5 111	1 351	990
Less than $200	6	26	28	25	68	2	52	34	23	50
$200 to $299	165	64	97	43	80	17	230	260	113	115
$300 to $399	273	72	141	60	389	84	226	479	306	215
$400 to $499	128	51	150	16	481	120	354	654	284	145
$500 to $599	236	28	119	10	540	121	467	868	167	140
$600 to $699	114	22	62	–	393	100	504	792	149	137
$700 to $799	97	9	20	8	398	52	548	686	94	55
$800 to $899	105	4	45	2	313	50	342	469	82	19
$900 to $999	28	3	49	1	143	14	148	289	24	64
$1,000 to $1,249	37	8	29	5	246	23	147	305	77	22
$1,250 to $1,499	3	–	10	–	99	12	90	160	15	23
$1,500 to $1,999	–	6	6	–	72	7	27	107	9	–
$2,000 or more	–	–	–	–	21	–	–	8	8	5
Median (dollars)	509	374	465	333	615	546	650	629	486	481
Mean (dollars)	528	438	530	367	682	608	656	677	564	538
Not mortgaged	1 059	408	517	184	2 272	600	1 655	3 775	1 368	965
Less than $100	268	95	95	29	184	139	195	291	151	173
$100 to $199	581	223	320	103	967	364	886	2 160	799	553
$200 to $299	151	72	93	50	761	83	450	1 027	310	166
$300 to $399	50	17	9	2	244	1	107	209	72	57
$400 to $499	9	1	–	–	74	–	4	53	29	16
$500 or more	–	–	–	–	42	13	13	35	7	–
Median (dollars)	136	143	136	155	199	146	173	174	170	160
Mean (dollars)	150	155	147	165	213	155	183	188	182	169
MORTGAGE STATUS AND SELECTED MONTHLY OWNER COSTS AS A PERCENTAGE OF HOUSEHOLD INCOME IN 1989										
With a mortgage	1 192	293	756	170	3 243	602	3 135	5 111	1 351	990
Less than 10 percent	149	49	116	31	260	30	185	406	100	113
10 to 14 percent	239	53	122	19	572	83	445	903	236	199
15 to 19 percent	333	50	136	24	751	166	636	1 121	260	198
20 to 24 percent	179	39	71	18	524	132	597	936	287	159
25 to 29 percent	137	15	68	12	427	60	390	656	135	97
30 to 34 percent	43	–	44	–	144	49	311	368	112	44
35 percent or more	91	77	185	66	517	82	563	700	221	175
Not computed	21	10	14	–	48	–	8	21	–	5
Median	18.0	18.9	19.9	23.1	20.1	20.8	22.5	20.6	21.4	19.6
Not mortgaged	1 059	408	517	184	2 272	600	1 655	3 775	1 368	965
Less than 10 percent	480	124	233	103	980	325	889	1 858	606	517
10 to 14 percent	174	89	67	30	471	89	237	751	244	145
15 to 19 percent	128	58	121	11	286	49	233	363	157	60
20 to 24 percent	44	45	9	16	152	41	75	234	85	41
25 to 29 percent	65	16	50	8	60	41	66	181	81	39
30 to 34 percent	41	25	–	–	35	23	46	88	53	35
35 percent or more	112	48	37	10	232	32	102	243	127	117
Not computed	15	3	–	6	56	–	7	57	15	11
Median	11.2	14.4	11.9	10.0–	11.4	10.0–	10.0–	10.0	11.4	10.0–
Specified renter-occupied housing units	**1 190**	**551**	**822**	**257**	**3 786**	**537**	**2 772**	**5 392**	**1 922**	**1 234**
GROSS RENT										
Less than $100	45	13	54	–	115	17	65	65	39	57
$100 to $149	98	99	122	38	215	32	201	300	186	117
$150 to $199	136	73	92	32	285	16	166	166	272	123
$200 to $249	180	96	183	47	307	56	125	335	289	188
$250 to $299	157	78	104	13	501	75	264	274	323	170
$300 to $349	165	40	31	18	448	75	241	594	236	161
$350 to $399	105	17	71	12	491	32	307	665	152	105
$400 to $449	23	10	–	–	463	20	357	564	102	62
$450 to $499	70	5	–	2	284	24	285	611	65	39
$500 to $549	14	9	7	3	176	15	168	612	33	11
$550 to $599	7	–	–	–	79	6	183	318	39	–
$600 to $649	–	–	9	–	25	3	129	267	20	–
$650 to $699	–	–	–	–	20	–	42	80	–	–
$700 to $749	–	–	–	–	32	–	43	67	–	–
$750 to $999	7	–	–	–	7	10	57	84	6	1
$1,000 or more	–	–	–	–	16	3	3	12	9	–
No cash rent	183	111	149	92	322	153	136	378	151	200
Median (dollars)	262	225	216	208	330	297	394	409	262	263
Mean (dollars)	275	226	227	220	337	315	388	408	282	265

TIPSII [UPF] GH213 CENSUS90 71580800 07/28/93 10:47 AM MACHINE: C DATA:CENSUS90*H2TIPSDA13. 07/15/93 19:28:06 TAPE: NONE FRAME: 154
TSF:CENSUS90*92. 07/27/93 11:53:14 UTF:CENSUS90*93. 07/27/93 11:53:14 META:CENSUS90*H2TABLES13. 07/27/93 12:25:49

Table 68. **Financial Characteristics: 1990**—Con.

[Data based on sample and subject to sampling variability, see text. For definitions of terms and meanings of symbols, see text]

County	Bibb County	Bleckley County	Brantley County	Brooks County	Bryan County	Bulloch County	Burke County	Butts County	Calhoun County	Camden County
HOUSEHOLD INCOME IN 1989										
Occupied housing units	**56 307**	**3 816**	**3 811**	**5 392**	**5 070**	**14 984**	**7 037**	**4 696**	**1 794**	**9 459**
Median income (dollars)	25 304	22 060	21 692	18 859	28 203	20 150	17 343	24 343	15 331	27 563
Owner occupied	32 442	2 866	3 226	3 883	4 045	9 005	5 004	3 371	1 239	5 961
Median income (dollars)	35 574	26 433	23 710	22 390	31 499	28 401	22 633	27 250	19 458	33 429
Renter occupied	23 865	950	585	1 509	1 025	5 979	2 033	1 325	555	3 498
Median income (dollars)	15 178	11 985	12 250	11 354	16 642	10 521	8 594	17 327	9 241	21 653
Specified owner-occupied housing units	**28 573**	**1 781**	**1 191**	**2 041**	**2 398**	**5 313**	**2 759**	**2 313**	**762**	**4 060**
MORTGAGE STATUS AND SELECTED MONTHLY OWNER COSTS										
With a mortgage	18 125	989	590	999	1 614	3 250	1 591	1 393	349	2 781
Less than $200	257	31	8	34	30	93	77	39	21	20
$200 to $299	1 123	112	35	133	38	261	267	106	69	72
$300 to $399	1 809	144	49	208	35	291	350	196	79	62
$400 to $499	2 194	240	183	147	127	532	239	187	66	188
$500 to $599	2 638	146	131	153	161	618	209	266	44	298
$600 to $699	2 700	106	69	96	322	484	182	248	38	462
$700 to $799	1 935	75	31	114	187	328	107	145	13	671
$800 to $899	1 461	37	20	45	118	233	57	69	7	405
$900 to $999	1 086	39	22	25	153	136	58	73	2	238
$1,000 to $1,249	1 428	36	24	18	248	169	30	17	7	220
$1,250 to $1,499	686	17	–	18	113	70	8	18	3	79
$1,500 to $1,999	458	6	14	8	57	20	2	22	–	49
$2,000 or more	350	–	4	–	25	15	5	7	–	17
Median (dollars)	639	488	513	488	742	572	437	557	407	735
Mean (dollars)	725	544	584	531	827	614	491	591	442	776
Not mortgaged	10 448	792	601	1 042	784	2 063	1 168	920	413	1 279
Less than $100	826	113	117	142	120	201	186	88	71	196
$100 to $199	5 440	456	324	562	324	1 208	597	452	227	702
$200 to $299	2 923	184	141	263	242	520	303	324	76	296
$300 to $399	888	27	17	60	60	100	56	55	25	71
$400 to $499	181	1	–	–	38	23	26	–	9	14
$500 or more	190	11	2	15	–	11	–	1	5	–
Median (dollars)	181	158	154	167	186	169	163	182	156	160
Mean (dollars)	199	171	160	179	196	179	172	184	170	171
MORTGAGE STATUS AND SELECTED MONTHLY OWNER COSTS AS A PERCENTAGE OF HOUSEHOLD INCOME IN 1989										
With a mortgage	18 125	989	590	999	1 614	3 250	1 591	1 393	349	2 781
Less than 10 percent	1 751	108	48	35	97	460	232	117	44	85
10 to 14 percent	3 896	204	115	204	193	629	323	321	85	408
15 to 19 percent	4 150	247	133	170	312	677	259	250	81	579
20 to 24 percent	2 945	112	103	120	350	541	268	211	39	549
25 to 29 percent	1 878	119	61	74	268	331	137	155	27	392
30 to 34 percent	981	75	37	114	140	140	79	80	25	325
35 percent or more	2 420	124	93	264	246	462	293	259	48	430
Not computed	104	–	–	18	8	10	–	–	–	13
Median	19.1	18.7	20.0	23.4	22.9	18.9	19.6	20.2	17.8	22.8
Not mortgaged	10 448	792	601	1 042	784	2 063	1 168	920	413	1 279
Less than 10 percent	5 226	348	277	464	293	1 037	514	474	142	621
10 to 14 percent	1 905	132	159	167	192	370	177	112	76	230
15 to 19 percent	1 023	102	61	80	140	198	164	137	69	137
20 to 24 percent	707	41	22	73	30	158	75	20	32	76
25 to 29 percent	399	58	14	52	12	64	36	65	14	45
30 to 34 percent	248	61	10	48	28	85	33	2	21	62
35 percent or more	818	31	58	117	87	131	161	97	53	91
Not computed	122	19	–	41	2	20	8	13	6	17
Median	10.0–	11.5	10.7	11.1	12.6	10.0–	11.9	10.0–	14.0	10.2
Specified renter-occupied housing units	**23 638**	**912**	**523**	**1 285**	**966**	**5 762**	**1 958**	**1 237**	**510**	**3 457**
GROSS RENT										
Less than $100	465	70	17	95	5	126	132	39	32	90
$100 to $149	1 851	124	27	110	43	337	379	53	129	144
$150 to $199	1 666	137	41	183	25	425	332	49	95	173
$200 to $249	2 303	119	81	139	115	540	195	88	66	106
$250 to $299	2 158	143	45	165	122	840	146	141	47	167
$300 to $349	2 826	68	84	149	216	723	136	210	10	262
$350 to $399	2 722	57	49	107	80	644	142	136	9	478
$400 to $449	2 447	14	25	70	82	317	36	140	3	500
$450 to $499	2 323	19	13	24	23	443	67	137	3	258
$500 to $549	1 429	25	7	20	18	251	37	62	–	344
$550 to $599	1 139	–	–	6	18	200	–	36	–	219
$600 to $649	582	5	6	6	32	120	–	47	–	53
$650 to $699	350	–	–	5	17	65	6	7	–	91
$700 to $749	134	–	–	–	26	82	8	–	2	86
$750 to $999	305	–	–	10	9	279	34	–	–	163
$1,000 or more	77	–	–	–	31	15	–	–	–	30
No cash rent	861	131	128	196	104	355	308	92	114	293
Median (dollars)	352	223	287	255	330	330	198	348	173	415
Mean (dollars)	359	235	285	266	380	365	242	355	184	426

TIPSII [UPF] GH213 CENSUS90 71580800 07/28/93 10:47 AM MACHINE: C DATA:CENSUS90*H2TIPSDA13. 07/15/93 19:28:06 TAPE: NONE FRAME: 155
TSF:CENSUS90*92. 07/27/93 11:53:14 UTF:CENSUS90*93. 07/27/93 11:53:14 META:CENSUS90*H2TABLES13. 07/27/93 12:25:49

Table 68. **Financial Characteristics: 1990**—Con.

[Data based on sample and subject to sampling variability, see text. For definitions of terms and meanings of symbols, see text]

County	Candler County	Carroll County	Catoosa County	Charlton County	Chatham County	Chattahoochee County	Chattooga County	Cherokee County	Clarke County	Clay County
HOUSEHOLD INCOME IN 1989										
Occupied housing units	**2 828**	**25 370**	**15 745**	**2 911**	**81 111**	**2 884**	**8 467**	**31 309**	**33 170**	**1 210**
Median income (dollars)	19 977	25 333	25 443	21 724	26 143	24 754	20 477	38 293	20 607	13 702
Owner occupied	2 029	17 616	11 951	2 293	47 727	594	6 329	25 828	14 652	803
Median income (dollars)	22 270	30 597	28 784	24 455	34 062	23 937	23 329	41 603	35 936	16 130
Renter occupied	799	7 754	3 794	618	33 384	2 290	2 138	5 481	18 518	407
Median income (dollars)	14 583	16 440	17 597	12 939	17 311	24 888	14 142	24 329	12 903	9 103
Specified owner-occupied housing units	**954**	**10 913**	**8 768**	**1 136**	**40 666**	**258**	**4 103**	**20 342**	**11 643**	**496**
MORTGAGE STATUS AND SELECTED MONTHLY OWNER COSTS										
With a mortgage	497	7 017	5 706	495	25 838	130	1 908	16 256	8 025	206
Less than $200	22	84	98	2	202	5	71	23	69	12
$200 to $299	43	334	492	45	1 139	18	357	224	343	54
$300 to $399	89	751	797	121	2 597	29	448	404	714	66
$400 to $499	62	892	851	67	2 775	24	433	859	886	39
$500 to $599	78	1 128	1 099	91	3 251	15	271	1 072	997	14
$600 to $699	118	1 024	815	59	3 359	25	137	1 431	852	4
$700 to $799	6	959	681	26	3 435	7	53	2 354	1 052	12
$800 to $899	26	717	363	24	2 689	–	56	2 903	763	2
$900 to $999	10	276	161	35	1 531	–	35	2 444	575	–
$1,000 to $1,249	16	539	258	19	2 326	7	34	2 915	792	3
$1,250 to $1,499	8	160	59	6	1 062	–	7	1 021	476	–
$1,500 to $1,999	–	101	8	–	882	–	5	505	320	–
$2,000 or more	19	52	24	–	590	–	1	101	186	–
Median (dollars)	528	627	553	514	689	450	416	861	712	332
Mean (dollars)	625	676	585	552	776	479	457	885	804	386
Not mortgaged	457	3 896	3 062	641	14 828	128	2 195	4 086	3 618	290
Less than $100	65	393	451	122	598	23	359	281	235	44
$100 to $199	174	2 307	1 794	299	5 695	84	1 485	1 959	1 456	170
$200 to $299	185	996	715	167	5 162	14	316	1 389	1 248	49
$300 to $399	8	135	96	35	1 791	7	19	336	428	21
$400 to $499	13	50	–	8	800	–	9	66	115	6
$500 or more	12	15	6	10	782	–	7	55	136	–
Median (dollars)	193	168	165	161	219	145	146	192	208	141
Mean (dollars)	199	177	167	174	246	146	152	205	231	166
MORTGAGE STATUS AND SELECTED MONTHLY OWNER COSTS AS A PERCENTAGE OF HOUSEHOLD INCOME IN 1989										
With a mortgage	497	7 017	5 706	495	25 838	130	1 908	16 256	8 025	206
Less than 10 percent	66	503	561	36	2 098	4	232	638	907	20
10 to 14 percent	77	1 250	1 281	81	4 327	29	484	2 197	1 457	48
15 to 19 percent	80	1 526	1 234	115	5 389	27	428	3 624	1 641	40
20 to 24 percent	89	1 382	1 089	131	4 378	12	248	3 676	1 434	18
25 to 29 percent	98	810	566	27	3 093	23	186	2 325	875	36
30 to 34 percent	15	447	216	32	1 912	12	80	1 297	619	8
35 percent or more	61	1 044	730	69	4 505	23	248	2 478	1 085	36
Not computed	11	55	29	4	136	–	2	21	7	–
Median	21.1	20.7	19.0	20.5	21.2	22.1	17.8	22.3	20.0	19.4
Not mortgaged	457	3 896	3 062	641	14 828	128	2 195	4 086	3 618	290
Less than 10 percent	168	1 877	1 539	297	6 183	61	931	1 880	1 631	114
10 to 14 percent	92	840	574	122	3 090	26	525	835	622	80
15 to 19 percent	25	380	370	65	1 797	15	265	454	469	23
20 to 24 percent	69	159	178	43	1 100	10	182	243	279	14
25 to 29 percent	8	141	122	36	614	2	66	240	146	27
30 to 34 percent	28	114	67	6	332	–	36	120	143	4
35 percent or more	50	309	203	65	1 512	–	151	268	308	22
Not computed	17	76	9	7	200	14	39	46	20	6
Median	12.8	10.2	10.0–	10.8	11.8	10.0–	11.4	10.8	11.4	11.7
Specified renter-occupied housing units	**717**	**7 415**	**3 662**	**595**	**33 185**	**2 229**	**2 012**	**5 171**	**18 350**	**358**
GROSS RENT										
Less than $100	35	198	64	25	995	13	84	66	668	23
$100 to $149	127	336	196	36	1 339	2	246	95	687	50
$150 to $199	51	241	140	40	1 399	42	174	86	448	43
$200 to $249	83	628	191	78	1 642	40	231	167	1 215	64
$250 to $299	117	994	430	87	2 507	56	260	206	1 756	47
$300 to $349	69	1 091	610	80	3 479	121	389	387	2 263	12
$350 to $399	54	908	540	79	4 057	129	196	335	2 471	11
$400 to $449	29	768	570	35	4 211	244	81	410	2 265	3
$450 to $499	10	577	302	11	3 541	99	32	379	1 944	–
$500 to $549	30	491	180	4	2 791	71	49	416	1 309	–
$550 to $599	–	195	105	9	2 003	38	9	402	676	–
$600 to $649	–	203	21	3	1 378	35	–	371	703	–
$650 to $699	–	132	25	2	751	23	–	244	414	–
$700 to $749	–	94	16	–	644	9	–	251	384	–
$750 to $999	–	105	31	5	710	22	11	837	574	4
$1,000 or more	–	45	6	3	462	2	–	183	107	–
No cash rent	112	409	235	98	1 276	1 283	250	336	466	101
Median (dollars)	253	351	356	292	406	413	271	534	388	207
Mean (dollars)	253	371	358	298	415	417	269	553	402	212

TIPSII [UPF] GH213 CENSUS90 71580800 07/28/93 10:47 AM MACHINE: C DATA:CENSUS90*H2TIPSDA13. 07/15/93 19:28:06 TAPE: NONE FRAME: 156
TSF:CENSUS90*92. 07/27/93 11:53:14 UTF:CENSUS90*93. 07/27/93 11:53:14 META:CENSUS90*H2TABLES13. 07/27/93 12:25:49

Table 68. **Financial Characteristics: 1990**—Con.

[Data based on sample and subject to sampling variability, see text. For definitions of terms and meanings of symbols, see text]

County	Clayton County	Clinch County	Cobb County	Coffee County	Colquitt County	Columbia County	Cook County	Coweta County	Crawford County	Crisp County
HOUSEHOLD INCOME IN 1989										
Occupied housing units	**65 523**	**2 173**	**171 288**	**10 541**	**12 980**	**21 841**	**4 825**	**18 930**	**3 069**	**7 287**
Median income (dollars)	33 091	17 305	40 985	20 289	20 264	39 553	19 319	31 394	25 788	17 083
Owner occupied	38 501	1 483	110 678	7 656	8 885	17 322	3 617	13 778	2 496	4 452
Median income (dollars)	40 694	19 395	50 693	23 978	25 576	43 528	22 479	36 569	29 167	24 681
Renter occupied	27 022	690	60 610	2 885	4 095	4 519	1 208	5 152	573	2 835
Median income (dollars)	24 760	12 717	28 491	11 803	11 580	23 952	13 013	17 871	13 562	9 064
Specified owner-occupied housing units	**34 153**	**892**	**98 407**	**4 221**	**5 517**	**14 002**	**2 156**	**10 087**	**1 130**	**2 853**
MORTGAGE STATUS AND SELECTED MONTHLY OWNER COSTS										
With a mortgage	28 801	397	83 098	2 336	3 130	11 875	1 136	6 890	659	1 457
Less than $200	105	31	259	83	91	94	30	51	15	76
$200 to $299	1 089	38	1 869	203	403	303	167	201	54	189
$300 to $399	2 365	65	3 403	382	543	482	242	547	91	284
$400 to $499	2 528	63	4 088	470	591	842	210	623	83	246
$500 to $599	2 992	75	5 119	351	464	969	199	813	76	188
$600 to $699	4 108	54	6 750	257	353	1 250	98	960	100	137
$700 to $799	4 904	37	8 484	167	275	1 545	95	870	77	83
$800 to $899	4 071	8	9 394	120	134	1 743	40	816	75	75
$900 to $999	2 519	–	8 723	90	87	1 247	27	506	37	47
$1,000 to $1,249	2 723	21	15 140	121	118	1 593	27	803	30	73
$1,250 to $1,499	728	5	8 977	37	31	916	–	344	21	38
$1,500 to $1,999	439	–	7 314	28	32	626	1	288	–	11
$2,000 or more	230	–	3 578	27	8	265	–	68	–	10
Median (dollars)	726	501	924	510	485	825	456	726	612	471
Mean (dollars)	747	523	1 013	587	537	892	492	788	623	556
Not mortgaged	5 352	495	15 309	1 885	2 387	2 127	1 020	3 197	471	1 396
Less than $100	204	102	653	243	333	189	141	342	77	169
$100 to $199	2 503	268	7 639	917	1 339	1 100	619	1 600	253	760
$200 to $299	1 995	103	5 017	528	543	597	203	970	113	326
$300 to $399	535	13	1 227	80	108	165	35	190	26	73
$400 to $499	84	9	367	68	26	49	17	50	2	46
$500 or more	31	–	406	49	38	27	5	45	–	22
Median (dollars)	199	157	193	178	167	184	157	180	165	171
Mean (dollars)	210	163	216	195	179	199	166	195	172	186
MORTGAGE STATUS AND SELECTED MONTHLY OWNER COSTS AS A PERCENTAGE OF HOUSEHOLD INCOME IN 1989										
With a mortgage	28 801	397	83 098	2 336	3 130	11 875	1 136	6 890	659	1 457
Less than 10 percent	2 583	36	6 472	205	359	795	102	465	45	163
10 to 14 percent	4 766	75	13 020	401	639	1 886	285	986	132	278
15 to 19 percent	6 078	116	18 534	644	633	2 777	287	1 755	145	323
20 to 24 percent	5 637	41	16 657	327	545	2 442	166	1 173	124	233
25 to 29 percent	3 319	42	11 273	245	272	1 664	103	1 102	50	133
30 to 34 percent	2 153	43	6 271	122	173	823	42	463	34	101
35 percent or more	4 206	44	10 646	366	501	1 467	141	925	129	226
Not computed	59	–	225	26	8	21	10	21	–	–
Median	20.8	18.8	21.0	19.3	19.4	21.0	18.1	21.0	20.3	19.5
Not mortgaged	5 352	495	15 309	1 885	2 387	2 127	1 020	3 197	471	1 396
Less than 10 percent	2 749	196	8 729	739	996	1 075	391	1 560	223	555
10 to 14 percent	1 062	116	2 553	308	494	496	221	581	117	295
15 to 19 percent	532	59	1 358	204	267	181	143	412	37	144
20 to 24 percent	280	48	853	172	175	105	64	210	23	86
25 to 29 percent	173	24	398	125	158	73	43	134	24	94
30 to 34 percent	117	3	362	75	56	48	23	111	8	37
35 percent or more	387	40	899	239	214	109	125	168	39	144
Not computed	52	9	157	23	27	40	10	21	–	41
Median	10.0–	12.0	10.0–	13.1	11.9	10.0–	12.6	10.2	10.5	12.1
Specified renter-occupied housing units	**26 866**	**676**	**60 231**	**2 667**	**3 877**	**4 330**	**1 115**	**4 860**	**519**	**2 755**
GROSS RENT										
Less than $100	225	38	250	191	162	6	47	107	34	181
$100 to $149	398	134	690	195	370	104	79	269	63	246
$150 to $199	206	144	397	223	479	60	121	282	68	273
$200 to $249	237	54	431	380	568	229	152	228	55	416
$250 to $299	283	83	439	400	570	258	174	394	72	467
$300 to $349	552	45	778	363	566	375	171	459	70	373
$350 to $399	1 395	43	2 247	195	278	479	78	392	34	219
$400 to $449	2 965	22	4 843	180	227	687	65	522	20	196
$450 to $499	4 258	5	7 815	102	130	502	46	485	6	83
$500 to $549	4 234	5	7 803	44	70	286	16	355	16	46
$550 to $599	3 521	–	7 762	39	35	180	7	328	8	41
$600 to $649	2 852	2	6 911	3	33	229	20	271	–	11
$650 to $699	2 079	–	5 634	–	7	146	–	170	–	6
$700 to $749	1 149	–	4 011	–	–	99	1	94	–	–
$750 to $999	1 884	–	6 735	25	20	422	–	186	–	5
$1,000 or more	221	–	2 490	–	–	111	–	28	–	–
No cash rent	407	101	995	327	362	157	138	290	73	192
Median (dollars)	532	190	575	274	263	443	271	420	253	265
Mean (dollars)	540	216	598	281	276	487	283	416	255	273

TIPSII [UPF] GH213 CENSUS90 71580800 07/28/93 10:47 AM MACHINE: C DATA:CENSUS90*H2TIPSDA13. 07/15/93 19:28:06 TAPE: NONE FRAME: 157
TSF:CENSUS90*92. 07/27/93 11:53:14 UTF:CENSUS90*93. 07/27/93 11:53:14 META:CENSUS90*H2TABLES13. 07/27/93 12:25:49

Table 68. **Financial Characteristics: 1990**—Con.

[Data based on sample and subject to sampling variability, see text. For definitions of terms and meanings of symbols, see text]

County	Dade County	Dawson County	Decatur County	DeKalb County	Dodge County	Dooly County	Dougherty County	Douglas County	Early County	Echols County
HOUSEHOLD INCOME IN 1989										
Occupied housing units	**4 661**	**3 360**	**8 962**	**208 690**	**6 387**	**3 557**	**34 163**	**24 277**	**4 263**	**816**
Median income (dollars)	20 224	27 757	20 354	35 267	18 666	16 001	22 657	36 861	16 483	21 773
Owner occupied	3 689	2 863	6 455	120 587	4 748	2 445	17 864	18 880	2 948	664
Median income (dollars)	22 245	28 689	23 743	45 606	23 024	20 372	33 501	40 490	20 014	23 241
Renter occupied	972	497	2 507	88 103	1 639	1 112	16 299	5 397	1 315	152
Median income (dollars)	15 547	20 391	12 025	24 911	9 778	7 327	15 161	25 288	9 089	14 500
Specified owner-occupied housing units	**1 912**	**1 313**	**4 159**	**109 586**	**2 779**	**1 445**	**14 890**	**14 782**	**1 716**	**255**
MORTGAGE STATUS AND SELECTED MONTHLY OWNER COSTS										
With a mortgage	932	870	2 395	89 465	1 417	665	10 393	12 062	922	119
Less than $200	15	11	107	306	67	46	165	22	82	8
$200 to $299	85	25	283	1 625	97	96	618	149	130	14
$300 to $399	178	25	421	4 762	352	118	1 316	859	171	17
$400 to $499	175	57	433	7 090	266	115	1 606	1 051	184	17
$500 to $599	221	88	374	8 127	191	68	1 796	1 188	99	19
$600 to $699	126	111	259	9 290	166	74	1 166	1 829	111	17
$700 to $799	46	91	201	11 120	88	61	972	2 105	45	12
$800 to $899	35	96	90	10 722	121	33	939	1 561	43	3
$900 to $999	10	68	87	8 882	22	11	508	1 098	27	4
$1,000 to $1,249	16	140	54	12 733	35	30	720	1 355	14	8
$1,250 to $1,499	–	49	28	6 610	12	8	245	534	14	–
$1,500 to $1,999	11	76	50	5 219	–	5	245	273	2	–
$2,000 or more	14	33	8	2 979	–	–	97	38	–	–
Median (dollars)	506	832	490	823	468	461	583	745	446	515
Mean (dollars)	550	957	552	911	518	523	664	777	481	529
Not mortgaged	980	443	1 764	20 121	1 362	780	4 497	2 720	794	136
Less than $100	144	19	321	763	305	145	325	137	131	20
$100 to $199	517	227	907	5 877	730	391	2 216	1 265	389	72
$200 to $299	263	119	366	7 376	235	177	1 466	1 011	228	37
$300 to $399	54	68	127	3 955	66	57	317	229	40	7
$400 to $499	2	8	43	1 323	24	6	90	42	6	–
$500 or more	–	2	–	827	2	4	83	36	–	–
Median (dollars)	170	189	156	245	154	165	189	198	173	150
Mean (dollars)	175	207	171	262	165	173	207	209	177	165
MORTGAGE STATUS AND SELECTED MONTHLY OWNER COSTS AS A PERCENTAGE OF HOUSEHOLD INCOME IN 1989										
With a mortgage	932	870	2 395	89 465	1 417	665	10 393	12 062	922	119
Less than 10 percent	100	65	147	7 710	143	72	1 056	949	110	16
10 to 14 percent	134	69	491	13 934	288	155	2 327	1 957	168	19
15 to 19 percent	248	64	544	18 769	327	124	2 190	2 905	210	35
20 to 24 percent	128	196	388	15 853	251	83	1 649	2 342	131	13
25 to 29 percent	112	131	294	11 373	118	45	966	1 465	70	5
30 to 34 percent	59	92	192	6 797	42	23	577	782	66	10
35 percent or more	142	253	323	14 682	234	139	1 556	1 647	167	21
Not computed	9	–	16	347	14	24	72	15	–	–
Median	19.6	26.6	20.1	21.3	19.1	18.8	19.1	20.5	19.4	18.5
Not mortgaged	980	443	1 764	20 121	1 362	780	4 497	2 720	794	136
Less than 10 percent	498	191	770	10 320	547	317	1 978	1 368	327	48
10 to 14 percent	193	87	278	3 965	275	139	894	556	188	40
15 to 19 percent	77	82	153	1 919	146	108	497	283	67	10
20 to 24 percent	58	2	163	1 063	124	71	303	140	33	20
25 to 29 percent	37	22	84	744	96	46	142	65	66	3
30 to 34 percent	36	2	35	469	35	23	162	63	14	2
35 percent or more	73	49	274	1 399	121	59	433	239	89	10
Not computed	8	8	7	242	18	17	88	6	10	3
Median	10.0–	11.5	12.0	10.0–	12.3	12.3	11.3	10.0–	11.7	12.3
Specified renter-occupied housing units	**880**	**460**	**2 401**	**87 591**	**1 512**	**1 017**	**16 100**	**5 229**	**1 233**	**136**
GROSS RENT										
Less than $100	6	4	88	901	122	45	312	16	72	9
$100 to $149	27	12	278	1 383	228	177	895	110	132	6
$150 to $199	64	31	276	949	254	154	1 280	84	159	15
$200 to $249	131	20	355	819	135	167	1 839	143	231	21
$250 to $299	152	25	383	1 169	240	90	1 826	70	167	17
$300 to $349	106	39	222	2 166	153	106	2 337	132	113	12
$350 to $399	84	71	200	2 970	86	51	2 023	243	79	13
$400 to $449	93	52	92	7 891	50	32	1 988	399	33	2
$450 to $499	31	24	91	11 593	21	16	1 140	632	3	–
$500 to $549	38	19	42	12 956	29	2	747	666	22	–
$550 to $599	11	29	29	12 217	13	6	469	565	–	2
$600 to $649	15	21	35	8 957	–	2	283	544	–	–
$650 to $699	3	10	4	6 507	–	2	127	410	11	–
$700 to $749	3	5	14	4 836	4	–	86	321	–	–
$750 to $999	2	14	16	8 807	–	–	114	508	–	–
$1,000 or more	–	–	–	2 240	–	1	50	114	–	–
No cash rent	114	84	276	1 230	177	166	584	272	211	39
Median (dollars)	301	387	261	552	220	220	336	549	229	244
Mean (dollars)	324	405	279	567	236	233	343	556	242	248

TIPSII [UPF] GH213 CENSUS90 71580800 07/28/93 10:47 AM MACHINE: C DATA:CENSUS90*H2TIPSDA13. 07/15/93 19:28:06 TAPE: NONE FRAME: 158
TSF:CENSUS90*92. 07/27/93 11:53:14 UTF:CENSUS90*93. 07/27/93 11:53:14 META:CENSUS90*H2TABLES13. 07/27/93 12:25:49

Table 68. **Financial Characteristics: 1990**—Con.

[Data based on sample and subject to sampling variability, see text. For definitions of terms and meanings of symbols, see text]

County	Effingham County	Elbert County	Emanuel County	Evans County	Fannin County	Fayette County	Floyd County	Forsyth County	Franklin County	Fulton County
HOUSEHOLD INCOME IN 1989										
Occupied housing units	**8 759**	**7 115**	**7 420**	**3 144**	**6 334**	**21 054**	**30 518**	**15 938**	**6 365**	**257 140**
Median income (dollars)	29 192	20 192	17 122	19 023	18 397	50 029	25 133	36 463	21 421	29 639
Owner occupied	6 906	5 205	5 184	2 126	5 307	18 146	20 186	13 052	4 965	127 318
Median income (dollars)	31 566	23 782	21 797	22 115	19 681	52 716	30 878	40 018	25 496	46 492
Renter occupied	1 853	1 910	2 236	1 018	1 027	2 908	10 332	2 886	1 400	129 822
Median income (dollars)	20 301	11 927	10 139	12 741	11 943	31 069	17 617	23 427	11 235	19 495
Specified owner-occupied housing units	**3 487**	**3 020**	**3 102**	**1 201**	**3 060**	**14 927**	**16 021**	**8 611**	**2 438**	**109 701**
MORTGAGE STATUS AND SELECTED MONTHLY OWNER COSTS										
With a mortgage	2 091	1 584	1 614	562	1 244	12 533	9 189	6 143	1 177	83 797
Less than $200	30	35	119	11	65	18	128	22	15	537
$200 to $299	113	222	313	50	188	85	716	71	99	2 203
$300 to $399	253	254	350	95	205	207	1 304	142	203	3 851
$400 to $499	293	315	316	82	183	458	1 568	340	224	5 106
$500 to $599	242	313	148	70	173	485	1 527	601	196	6 787
$600 to $699	270	159	120	103	147	814	1 158	676	146	6 901
$700 to $799	301	88	89	44	64	1 041	795	640	129	6 954
$800 to $899	191	34	62	26	81	1 458	608	847	47	6 583
$900 to $999	217	63	47	51	34	1 571	427	689	45	5 688
$1,000 to $1,249	127	53	19	20	71	2 806	498	850	51	11 051
$1,250 to $1,499	42	18	11	4	24	1 663	231	465	14	7 363
$1,500 to $1,999	12	8	20	6	6	1 337	164	433	–	9 321
$2,000 or more	–	22	–	–	3	590	65	367	8	11 452
Median (dollars)	643	488	409	566	486	1 012	555	868	533	949
Mean (dollars)	658	550	471	589	545	1 096	633	997	576	1 224
Not mortgaged	1 396	1 436	1 488	639	1 816	2 394	6 832	2 468	1 261	25 904
Less than $100	109	220	247	106	321	80	594	90	154	1 134
$100 to $199	755	829	760	378	1 163	704	3 864	929	867	8 080
$200 to $299	411	336	351	105	259	1 020	1 867	974	184	7 500
$300 to $399	81	37	100	37	46	446	335	323	47	3 959
$400 to $499	40	11	15	10	20	91	101	97	6	1 989
$500 or more	–	3	15	3	7	53	71	55	3	3 242
Median (dollars)	182	156	163	155	149	238	174	221	152	246
Mean (dollars)	195	168	176	167	157	246	187	233	164	307
MORTGAGE STATUS AND SELECTED MONTHLY OWNER COSTS AS A PERCENTAGE OF HOUSEHOLD INCOME IN 1989										
With a mortgage	2 091	1 584	1 614	562	1 244	12 533	9 189	6 143	1 177	83 797
Less than 10 percent	170	140	229	45	93	627	1 015	282	79	6 374
10 to 14 percent	342	242	329	84	191	1 627	2 151	1 009	215	11 995
15 to 19 percent	554	387	324	119	142	2 799	2 077	1 101	266	15 520
20 to 24 percent	435	232	182	97	175	2 603	1 463	1 310	201	14 740
25 to 29 percent	209	184	161	74	192	1 856	771	894	86	10 591
30 to 34 percent	96	99	121	37	89	1 177	473	542	117	6 973
35 percent or more	249	288	249	94	350	1 836	1 217	989	213	17 166
Not computed	36	12	19	12	12	8	22	16	–	438
Median	19.7	20.4	18.7	21.4	25.4	22.3	18.4	22.6	20.7	22.6
Not mortgaged	1 396	1 436	1 488	639	1 816	2 394	6 832	2 468	1 261	25 904
Less than 10 percent	720	615	629	292	826	1 504	3 041	1 304	576	10 640
10 to 14 percent	304	295	282	91	425	299	1 208	417	300	5 141
15 to 19 percent	123	116	189	67	189	193	818	167	145	3 017
20 to 24 percent	86	138	86	48	97	137	520	207	76	1 930
25 to 29 percent	44	85	66	23	97	94	394	74	41	1 139
30 to 34 percent	27	44	21	24	26	32	229	78	27	829
35 percent or more	85	127	183	88	151	120	525	208	86	2 795
Not computed	7	16	32	6	5	15	97	13	10	413
Median	10.0–	11.6	11.8	11.3	10.9	10.0–	11.4	10.0–	10.8	12.0
Specified renter-occupied housing units	**1 788**	**1 759**	**2 101**	**933**	**935**	**2 737**	**10 058**	**2 598**	**1 242**	**128 867**
GROSS RENT										
Less than $100	39	82	153	48	45	33	377	–	94	6 915
$100 to $149	50	207	316	77	93	55	716	72	154	7 115
$150 to $199	113	169	282	108	95	20	647	31	130	3 917
$200 to $249	128	298	328	109	147	40	1 118	49	147	4 126
$250 to $299	162	337	355	196	112	35	1 156	93	136	4 995
$300 to $349	221	235	193	133	145	138	1 430	180	165	6 629
$350 to $399	245	66	136	58	55	56	1 292	187	88	9 327
$400 to $449	202	76	42	60	34	174	917	253	53	12 687
$450 to $499	178	14	34	8	16	228	769	319	24	13 222
$500 to $549	80	21	42	8	16	308	398	280	18	12 967
$550 to $599	53	12	2	14	14	246	302	175	13	10 599
$600 to $649	34	21	8	–	2	235	132	134	–	8 805
$650 to $699	11	–	2	6	–	225	37	143	–	6 820
$700 to $749	36	8	6	–	–	139	71	104	–	4 791
$750 to $999	20	4	–	–	–	376	83	188	–	9 421
$1,000 or more	–	–	–	–	–	337	38	120	–	4 165
No cash rent	216	209	202	108	161	92	575	270	220	2 366
Median (dollars)	363	253	232	266	254	598	326	497	246	478
Mean (dollars)	369	259	239	267	262	643	332	536	251	484

TIPSII [UPF] GH213 CENSUS90 71580800 07/28/93 10:47 AM MACHINE: C DATA:CENSUS90*H2TIPSDA13. 07/15/93 19:28:06 TAPE: NONE FRAME: 159
TSF:CENSUS90*92. 07/27/93 11:53:14 UTF:CENSUS90*93. 07/27/93 11:53:14 META:CENSUS90*H2TABLES13. 07/27/93 12:25:49

Table 68. **Financial Characteristics: 1990**—Con.

[Data based on sample and subject to sampling variability, see text. For definitions of terms and meanings of symbols, see text]

County	Gilmer County	Glascock County	Glynn County	Gordon County	Grady County	Greene County	Gwinnett County	Habersham County	Hall County	Hancock County
HOUSEHOLD INCOME IN 1989										
Occupied housing units	**5 072**	**867**	**23 947**	**12 778**	**7 354**	**4 083**	**126 971**	**9 966**	**34 721**	**2 969**
Median income (dollars)	21 025	21 223	27 260	26 410	18 786	20 074	43 239	24 290	29 200	17 058
Owner occupied	4 079	675	15 591	9 218	5 368	3 153	86 811	7 642	24 097	2 290
Median income (dollars)	22 496	24 023	34 195	29 814	22 024	22 864	50 603	26 818	34 024	20 801
Renter occupied	993	192	8 356	3 560	1 986	930	40 160	2 324	10 624	679
Median income (dollars)	13 765	12 500	17 745	19 447	11 721	11 747	30 298	17 790	21 274	6 566
Specified owner-occupied housing units	**2 073**	**286**	**12 036**	**5 941**	**2 760**	**1 979**	**76 402**	**4 599**	**16 119**	**1 200**
MORTGAGE STATUS AND SELECTED MONTHLY OWNER COSTS										
With a mortgage	959	111	7 446	3 487	1 371	1 070	67 546	2 378	10 359	522
Less than $200	38	14	53	60	19	73	123	34	68	49
$200 to $299	46	28	432	292	218	195	402	162	328	124
$300 to $399	126	15	840	560	331	187	1 185	314	731	103
$400 to $499	143	17	860	739	235	195	2 294	375	1 100	72
$500 to $599	154	21	1 057	665	148	80	3 481	443	987	63
$600 to $699	78	8	852	390	142	66	5 265	301	1 329	44
$700 to $799	168	–	832	191	77	58	6 993	271	1 364	37
$800 to $899	56	6	512	206	83	26	10 250	185	1 020	19
$900 to $999	30	–	467	125	37	24	9 916	109	653	–
$1,000 to $1,249	88	–	535	151	59	65	14 023	105	1 274	11
$1,250 to $1,499	25	–	435	44	22	41	6 984	35	561	–
$1,500 to $1,999	7	–	279	30	–	9	5 075	37	477	–
$2,000 or more	–	2	292	34	–	51	1 555	7	467	–
Median (dollars)	578	388	657	512	439	441	937	567	746	386
Mean (dollars)	635	445	819	578	517	621	1 005	619	879	435
Not mortgaged	1 114	175	4 590	2 454	1 389	909	8 856	2 221	5 760	678
Less than $100	156	34	444	398	251	162	372	305	509	131
$100 to $199	679	90	1 900	1 535	836	525	3 502	1 466	3 170	391
$200 to $299	235	44	1 322	400	219	158	3 286	378	1 494	132
$300 to $399	43	5	470	90	54	42	1 143	43	372	13
$400 to $499	1	2	185	21	18	22	318	24	110	10
$500 or more	–	–	269	10	11	–	235	5	105	1
Median (dollars)	159	161	198	153	147	145	214	149	176	149
Mean (dollars)	166	167	235	162	163	166	232	160	193	161
MORTGAGE STATUS AND SELECTED MONTHLY OWNER COSTS AS A PERCENTAGE OF HOUSEHOLD INCOME IN 1989										
With a mortgage	959	111	7 446	3 487	1 371	1 070	67 546	2 378	10 359	522
Less than 10 percent	43	15	812	372	95	133	3 357	154	708	47
10 to 14 percent	151	17	1 337	948	284	180	9 071	482	1 732	93
15 to 19 percent	163	28	1 558	802	281	167	14 780	490	2 289	135
20 to 24 percent	178	11	1 181	498	260	127	15 082	508	1 819	76
25 to 29 percent	147	16	817	350	140	107	10 367	202	1 276	53
30 to 34 percent	67	4	498	145	80	115	5 861	169	904	6
35 percent or more	210	20	1 243	364	231	239	8 876	370	1 601	109
Not computed	–	–	–	8	–	2	152	3	30	3
Median	23.4	19.2	20.1	17.6	20.5	22.1	22.2	20.6	21.2	19.4
Not mortgaged	1 114	175	4 590	2 454	1 389	909	8 856	2 221	5 760	678
Less than 10 percent	450	102	2 100	1 350	604	384	4 794	1 169	2 879	296
10 to 14 percent	230	26	1 091	462	251	154	1 579	372	1 217	109
15 to 19 percent	154	14	476	208	113	116	915	125	572	63
20 to 24 percent	77	7	268	134	112	44	462	148	292	48
25 to 29 percent	58	10	149	76	58	32	292	117	227	15
30 to 34 percent	59	4	158	79	87	59	175	87	147	18
35 percent or more	67	12	310	120	138	111	529	183	394	121
Not computed	19	–	38	25	26	9	110	20	32	8
Median	12.1	10.0–	10.8	10.0–	11.5	12.1	10.0–	10.0–	10.0–	11.8
Specified renter-occupied housing units	**870**	**155**	**8 263**	**3 350**	**1 825**	**838**	**39 804**	**2 081**	**10 230**	**606**
GROSS RENT										
Less than $100	37	6	174	147	55	73	114	48	244	42
$100 to $149	58	31	383	198	129	85	282	148	258	113
$150 to $199	72	22	389	81	199	73	188	118	280	102
$200 to $249	54	35	439	218	266	112	142	200	505	60
$250 to $299	159	12	558	421	335	118	304	293	740	64
$300 to $349	96	–	910	455	244	125	400	311	1 083	69
$350 to $399	87	6	922	451	135	77	744	237	1 003	2
$400 to $449	58	2	856	332	47	18	2 670	198	1 546	34
$450 to $499	27	3	765	323	53	23	5 042	109	1 463	–
$500 to $549	43	–	686	169	67	–	6 219	38	929	5
$550 to $599	6	1	539	110	23	3	6 552	54	575	2
$600 to $649	20	–	357	28	5	–	4 702	29	292	1
$650 to $699	5	–	233	5	8	4	3 753	14	265	–
$700 to $749	6	–	144	34	–	–	2 381	2	156	–
$750 to $999	–	–	261	61	–	–	4 674	12	326	–
$1,000 or more	3	–	179	–	–	15	991	–	39	–
No cash rent	139	37	468	317	259	112	646	270	526	112
Median (dollars)	293	200	408	350	271	258	577	314	427	195
Mean (dollars)	312	206	428	354	278	267	597	321	423	220

TIPSII [UPF] GH213 CENSUS90 71580800 07/28/93 10:47 AM MACHINE: C DATA:CENSUS90*H2TIPSDA13. 07/15/93 19:28:06 TAPE: NONE FRAME: 160
TSF:CENSUS90*92. 07/27/93 11:53:14 UTF:CENSUS90*93. 07/27/93 11:53:14 META:CENSUS90*H2TABLES13. 07/27/93 12:25:49

Table 68. **Financial Characteristics: 1990**—Con.

[Data based on sample and subject to sampling variability, see text. For definitions of terms and meanings of symbols, see text]

County	Haralson County	Harris County	Hart County	Heard County	Henry County	Houston County	Irwin County	Jackson County	Jasper County	Jeff Davis County
HOUSEHOLD INCOME IN 1989										
Occupied housing units	**8 248**	**6 454**	**7 459**	**3 093**	**20 012**	**32 433**	**3 142**	**10 721**	**3 036**	**4 357**
Median income (dollars)	22 401	26 883	24 177	21 233	37 682	31 163	20 180	24 783	25 500	21 199
Owner occupied	6 283	5 315	5 918	2 441	16 691	21 106	2 304	8 056	2 323	3 187
Median income (dollars)	25 783	29 202	26 440	23 433	40 792	37 472	23 670	27 558	29 523	24 218
Renter occupied	1 965	1 139	1 541	652	3 321	11 327	838	2 665	713	1 170
Median income (dollars)	14 674	14 606	13 781	14 136	24 883	21 407	9 477	16 192	13 714	13 516
Specified owner-occupied housing units	**3 606**	**2 990**	**3 375**	**936**	**12 561**	**16 981**	**1 157**	**4 043**	**1 402**	**1 799**
MORTGAGE STATUS AND SELECTED MONTHLY OWNER COSTS										
With a mortgage	1 935	1 692	1 626	492	9 834	13 276	492	2 126	748	1 120
Less than $200	14	60	34	20	24	203	13	43	11	71
$200 to $299	116	92	113	44	217	911	41	182	48	222
$300 to $399	313	181	363	82	389	1 574	128	259	70	210
$400 to $499	368	208	230	91	528	1 662	98	308	68	183
$500 to $599	348	274	240	87	811	1 786	42	337	107	137
$600 to $699	294	201	192	89	1 270	1 885	46	280	120	97
$700 to $799	164	203	183	18	1 723	1 675	35	282	95	53
$800 to $899	115	143	69	33	1 704	1 226	46	159	77	73
$900 to $999	87	49	45	13	1 184	901	–	67	36	42
$1,000 to $1,249	72	206	68	13	1 343	901	43	119	91	22
$1,250 to $1,499	39	39	36	–	361	361	–	42	10	10
$1,500 to $1,999	5	22	31	2	204	148	–	35	8	–
$2,000 or more	–	14	22	–	76	43	–	13	7	–
Median (dollars)	543	617	520	508	797	624	472	580	652	430
Mean (dollars)	587	676	612	525	822	661	543	635	701	486
Not mortgaged	1 671	1 298	1 749	444	2 727	3 705	665	1 917	654	679
Less than $100	170	223	144	83	125	260	62	331	97	133
$100 to $199	979	664	952	256	1 206	2 081	398	1 082	308	399
$200 to $299	429	270	506	94	981	1 058	150	404	211	108
$300 to $399	54	130	117	11	314	241	44	58	31	27
$400 to $499	17	4	30	–	42	30	11	17	7	–
$500 or more	22	7	–	–	59	35	–	25	–	12
Median (dollars)	169	160	180	150	203	179	174	156	180	145
Mean (dollars)	177	178	189	153	218	191	182	168	186	164
MORTGAGE STATUS AND SELECTED MONTHLY OWNER COSTS AS A PERCENTAGE OF HOUSEHOLD INCOME IN 1989										
With a mortgage	1 935	1 692	1 626	492	9 834	13 276	492	2 126	748	1 120
Less than 10 percent	161	217	175	16	571	1 487	70	220	55	160
10 to 14 percent	349	318	372	93	1 316	2 920	80	333	89	220
15 to 19 percent	449	328	233	141	2 112	3 119	103	475	171	230
20 to 24 percent	315	313	203	62	2 290	2 238	98	396	143	121
25 to 29 percent	257	131	226	51	1 390	1 393	25	272	61	78
30 to 34 percent	81	155	193	32	696	670	17	134	37	35
35 percent or more	305	226	215	97	1 444	1 407	93	284	178	276
Not computed	18	4	9	–	15	42	6	12	14	–
Median	20.0	19.7	20.7	19.9	22.0	18.5	19.5	20.4	21.8	18.9
Not mortgaged	1 671	1 298	1 749	444	2 727	3 705	665	1 917	654	679
Less than 10 percent	716	640	784	226	1 356	2 253	295	1 011	337	359
10 to 14 percent	338	289	459	63	582	544	69	369	119	96
15 to 19 percent	163	73	198	50	307	296	74	159	39	75
20 to 24 percent	120	106	111	39	103	146	32	132	26	27
25 to 29 percent	108	49	48	8	76	108	44	58	21	43
30 to 34 percent	45	47	45	12	51	64	39	31	24	19
35 percent or more	157	71	93	42	252	281	81	144	65	47
Not computed	24	23	11	4	–	13	31	13	23	13
Median	11.6	10.0	10.9	10.0–	10.1	10.0–	11.6	10.0–	10.0–	10.0–
Specified renter-occupied housing units	**1 794**	**952**	**1 434**	**576**	**3 162**	**11 199**	**729**	**2 405**	**645**	**1 073**
GROSS RENT										
Less than $100	79	16	110	12	55	167	46	52	21	26
$100 to $149	116	90	176	41	72	236	131	127	62	149
$150 to $199	169	72	112	49	99	329	56	169	41	42
$200 to $249	253	87	131	116	74	562	121	250	103	191
$250 to $299	208	106	193	89	94	873	101	282	58	145
$300 to $349	318	139	202	75	112	1 446	61	339	94	177
$350 to $399	228	89	150	56	266	1 596	35	266	28	80
$400 to $449	153	74	82	16	314	1 391	14	214	52	39
$450 to $499	17	34	30	17	230	1 136	22	178	45	49
$500 to $549	68	34	17	–	263	821	–	110	12	12
$550 to $599	21	35	–	5	518	635	–	53	–	10
$600 to $649	12	14	–	–	295	326	–	24	3	6
$650 to $699	–	2	–	6	185	223	–	21	–	–
$700 to $749	–	–	4	2	82	198	8	10	–	–
$750 to $999	–	–	–	–	228	201	–	2	14	–
$1,000 or more	–	9	–	–	72	38	–	12	–	–
No cash rent	152	151	227	92	203	1 021	134	296	112	147
Median (dollars)	299	310	266	273	531	396	221	330	283	276
Mean (dollars)	291	321	260	280	515	409	233	336	297	274

TIPSII [UPF] GH213 CENSUS90 71580800 07/28/93 10:47 AM MACHINE: C DATA:CENSUS90*H2TIPSDA13. 07/15/93 19:28:06 TAPE: NONE FRAME: 161
TSF:CENSUS90*92. 07/27/93 11:53:14 UTF:CENSUS90*93. 07/27/93 11:53:14 META:CENSUS90*H2TABLES13. 07/27/93 12:25:49

Table 68. **Financial Characteristics: 1990**—Con.

[Data based on sample and subject to sampling variability, see text. For definitions of terms and meanings of symbols, see text]

County	Jefferson County	Jenkins County	Johnson County	Jones County	Lamar County	Lanier County	Laurens County	Lee County	Liberty County	Lincoln County
HOUSEHOLD INCOME IN 1989										
Occupied housing units	**6 093**	**2 951**	**3 010**	**7 300**	**4 669**	**1 965**	**14 514**	**5 199**	**15 136**	**2 702**
Median income (dollars)	16 605	16 817	17 442	32 240	22 517	17 925	21 548	30 960	21 172	21 009
Owner occupied	4 213	2 099	2 348	6 113	3 267	1 404	10 285	4 048	6 579	2 171
Median income (dollars)	20 822	21 728	19 956	35 351	26 629	20 026	27 168	34 286	27 170	23 548
Renter occupied	1 880	852	662	1 187	1 402	561	4 229	1 151	8 557	531
Median income (dollars)	9 407	8 406	9 786	18 548	14 926	15 549	10 880	19 451	18 412	12 047
Specified owner-occupied housing units	**2 387**	**1 063**	**1 209**	**3 327**	**1 880**	**677**	**6 283**	**2 575**	**4 443**	**1 116**
MORTGAGE STATUS AND SELECTED MONTHLY OWNER COSTS										
With a mortgage	1 247	595	497	2 347	998	303	3 709	2 135	3 254	533
Less than $200	66	80	33	–	38	–	99	14	10	33
$200 to $299	216	68	105	161	90	50	354	136	157	78
$300 to $399	291	88	161	147	130	61	518	178	269	118
$400 to $499	221	144	86	178	205	43	694	187	296	47
$500 to $599	176	70	36	350	131	52	482	306	505	82
$600 to $699	105	70	38	427	84	42	482	408	536	71
$700 to $799	48	–	7	358	96	19	386	326	545	19
$800 to $899	77	32	20	171	100	25	225	220	411	13
$900 to $999	5	23	7	134	70	–	133	191	152	23
$1,000 to $1,249	23	5	–	291	37	4	215	116	265	18
$1,250 to $1,499	4	15	4	64	–	7	35	42	83	25
$1,500 to $1,999	7	–	–	59	7	–	69	11	25	2
$2,000 or more	8	–	–	7	10	–	17	–	–	4
Median (dollars)	423	435	369	678	526	479	536	652	674	463
Mean (dollars)	484	478	414	734	598	526	596	666	686	544
Not mortgaged	1 140	468	712	980	882	374	2 574	440	1 189	583
Less than $100	228	27	140	55	78	29	318	50	183	108
$100 to $199	624	292	391	553	504	267	1 406	191	557	301
$200 to $299	200	123	157	283	256	62	674	148	316	161
$300 to $399	69	17	17	49	16	16	130	31	105	13
$400 to $499	15	9	7	40	9	–	36	13	26	–
$500 or more	4	–	–	–	19	–	10	7	2	–
Median (dollars)	150	168	155	184	171	149	171	191	170	171
Mean (dollars)	163	178	161	197	181	161	179	201	183	169
MORTGAGE STATUS AND SELECTED MONTHLY OWNER COSTS AS A PERCENTAGE OF HOUSEHOLD INCOME IN 1989										
With a mortgage	1 247	595	497	2 347	998	303	3 709	2 135	3 254	533
Less than 10 percent	181	111	75	299	86	33	393	181	116	61
10 to 14 percent	213	95	93	476	160	47	787	401	344	113
15 to 19 percent	271	93	114	565	147	84	763	499	536	91
20 to 24 percent	152	65	67	375	247	35	576	459	679	91
25 to 29 percent	112	27	63	152	106	43	330	241	501	31
30 to 34 percent	51	58	14	149	75	17	223	134	298	31
35 percent or more	260	133	62	318	177	44	613	210	747	115
Not computed	7	13	9	13	–	–	24	10	33	–
Median	19.2	19.6	18.3	18.5	22.1	19.3	19.3	19.8	24.5	20.1
Not mortgaged	1 140	468	712	980	882	374	2 574	440	1 189	583
Less than 10 percent	483	163	247	447	343	134	1 146	158	505	256
10 to 14 percent	199	57	150	195	199	102	595	93	236	96
15 to 19 percent	124	34	100	110	96	48	268	56	134	78
20 to 24 percent	126	66	48	51	81	25	176	60	92	49
25 to 29 percent	43	24	44	53	47	9	77	28	86	22
30 to 34 percent	40	24	41	18	13	8	103	2	26	13
35 percent or more	106	100	79	97	96	35	164	43	99	50
Not computed	19	–	3	9	7	13	45	–	11	19
Median	11.9	17.1	13.6	11.0	12.4	12.3	11.0	13.3	11.8	11.4
Specified renter-occupied housing units	**1 751**	**776**	**603**	**1 113**	**1 315**	**485**	**4 042**	**1 075**	**8 492**	**470**
GROSS RENT										
Less than $100	107	51	52	14	25	14	195	34	109	12
$100 to $149	238	108	111	77	142	19	331	47	224	113
$150 to $199	332	109	117	52	76	38	420	46	136	43
$200 to $249	233	86	54	93	100	76	523	49	245	48
$250 to $299	259	86	81	127	169	77	538	115	396	75
$300 to $349	136	123	76	157	237	96	517	69	1 170	21
$350 to $399	65	30	12	161	131	22	375	125	1 522	30
$400 to $449	82	12	10	125	153	32	296	106	1 232	21
$450 to $499	40	14	7	66	69	24	190	112	769	32
$500 to $549	17	–	–	15	33	14	89	101	599	9
$550 to $599	8	–	9	12	17	6	45	19	424	–
$600 to $649	1	–	–	40	18	6	53	49	299	–
$650 to $699	3	–	–	9	16	4	17	12	137	–
$700 to $749	1	–	–	4	–	–	–	6	100	–
$750 to $999	–	–	–	4	15	–	36	24	133	3
$1,000 or more	–	–	–	–	–	–	7	–	52	–
No cash rent	229	157	74	157	114	57	410	161	945	63
Median (dollars)	219	219	191	337	325	292	285	390	399	241
Mean (dollars)	236	229	216	339	321	300	295	387	415	252

TIPSII [UPF] GH213 CENSUS90 71580800 07/28/93 10:47 AM MACHINE: C DATA:CENSUS90*H2TIPSDA13. 07/15/93 19:28:06 TAPE: NONE FRAME: 162
TSF:CENSUS90*92. 07/27/93 11:53:14 UTF:CENSUS90*93. 07/27/93 11:53:14 META:CENSUS90*H2TABLES13. 07/27/93 12:25:49

Table 68. **Financial Characteristics: 1990**—Con.

[Data based on sample and subject to sampling variability, see text. For definitions of terms and meanings of symbols, see text]

County	Long County	Lowndes County	Lumpkin County	McDuffie County	McIntosh County	Macon County	Madison County	Marion County	Meriwether County	Miller County
HOUSEHOLD INCOME IN 1989										
Occupied housing units	**2 196**	**26 311**	**4 976**	**7 270**	**3 186**	**4 388**	**7 740**	**1 962**	**7 637**	**2 336**
Median income (dollars)	18 518	22 933	25 431	21 421	18 191	17 352	25 079	17 764	20 466	19 750
Owner occupied	1 474	15 704	3 784	4 990	2 659	3 015	6 353	1 546	5 710	1 769
Median income (dollars)	22 034	30 152	27 189	27 890	20 273	23 465	28 006	20 814	23 119	23 872
Renter occupied	722	10 607	1 192	2 280	527	1 373	1 387	416	1 927	567
Median income (dollars)	14 607	16 323	15 643	11 388	12 917	8 521	14 720	8 890	13 280	7 924
Specified owner-occupied housing units	**630**	**11 498**	**1 667**	**3 070**	**1 470**	**1 967**	**2 740**	**697**	**3 348**	**998**
MORTGAGE STATUS AND SELECTED MONTHLY OWNER COSTS										
With a mortgage	305	7 852	969	1 805	622	963	1 521	252	1 540	542
Less than $200	16	139	–	29	7	41	19	7	73	42
$200 to $299	27	613	41	199	34	186	174	38	210	97
$300 to $399	25	881	107	264	111	167	183	63	261	121
$400 to $499	84	973	159	380	145	179	286	54	278	51
$500 to $599	45	1 101	125	223	95	84	261	33	301	69
$600 to $699	35	970	181	191	102	110	226	11	168	58
$700 to $799	11	1 065	60	227	28	72	178	18	86	54
$800 to $899	12	655	159	75	31	27	78	1	31	30
$900 to $999	21	409	55	72	29	23	56	18	41	5
$1,000 to $1,249	13	582	62	102	16	35	42	2	54	11
$1,250 to $1,499	–	248	20	15	19	4	16	6	27	2
$1,500 to $1,999	–	134	–	13	5	35	2	–	10	2
$2,000 or more	16	82	–	15	–	–	–	1	–	–
Median (dollars)	501	623	621	510	511	453	532	436	482	426
Mean (dollars)	651	677	652	577	582	539	558	500	522	485
Not mortgaged	325	3 646	698	1 265	848	1 004	1 219	445	1 808	456
Less than $100	55	501	74	170	156	153	160	113	338	97
$100 to $199	199	2 001	395	677	465	560	834	241	954	261
$200 to $299	54	799	187	303	170	220	207	60	434	73
$300 to $399	13	253	25	75	44	46	16	25	58	16
$400 to $499	2	65	9	31	11	16	1	2	21	7
$500 or more	2	27	8	9	2	9	1	4	3	2
Median (dollars)	153	162	176	167	154	161	151	146	161	147
Mean (dollars)	163	177	181	180	164	173	156	160	165	163
MORTGAGE STATUS AND SELECTED MONTHLY OWNER COSTS AS A PERCENTAGE OF HOUSEHOLD INCOME IN 1989										
With a mortgage	305	7 852	969	1 805	622	963	1 521	252	1 540	542
Less than 10 percent	54	633	78	175	42	96	145	14	127	73
10 to 14 percent	23	1 417	197	328	89	227	312	81	370	131
15 to 19 percent	31	1 800	143	477	147	203	375	49	312	82
20 to 24 percent	60	1 375	187	245	43	135	277	34	214	69
25 to 29 percent	20	795	155	184	71	70	144	14	167	35
30 to 34 percent	45	537	78	53	57	55	99	5	118	25
35 percent or more	64	1 260	131	331	169	166	169	55	232	127
Not computed	8	35	–	12	4	11	–	–	–	–
Median	23.4	20.2	21.8	19.1	23.6	18.8	19.0	18.2	19.4	19.1
Not mortgaged	325	3 646	698	1 265	848	1 004	1 219	445	1 808	456
Less than 10 percent	121	1 631	364	617	333	376	692	179	742	175
10 to 14 percent	71	675	96	270	137	203	263	67	450	103
15 to 19 percent	24	384	71	148	80	124	99	74	185	45
20 to 24 percent	20	273	43	66	73	62	40	42	134	24
25 to 29 percent	11	234	11	38	56	45	15	18	81	23
30 to 34 percent	36	90	43	11	59	55	20	12	40	9
35 percent or more	37	286	50	99	99	125	70	39	158	32
Not computed	5	73	20	16	11	14	20	14	18	45
Median	12.7	11.2	10.0–	10.1	13.1	12.9	10.0–	12.7	11.7	11.5
Specified renter-occupied housing units	**714**	**10 411**	**1 009**	**2 158**	**511**	**1 252**	**1 248**	**362**	**1 792**	**508**
GROSS RENT										
Less than $100	6	223	15	78	26	88	48	38	32	30
$100 to $149	26	574	61	242	54	185	83	83	135	97
$150 to $199	22	656	24	217	30	136	71	25	145	56
$200 to $249	33	731	18	285	55	153	88	56	222	59
$250 to $299	86	1 065	75	345	83	213	158	47	317	59
$300 to $349	115	1 481	167	260	59	105	194	16	245	48
$350 to $399	160	1 668	219	283	70	75	161	25	229	29
$400 to $449	92	1 147	109	148	15	43	124	4	84	14
$450 to $499	61	810	37	68	11	19	42	2	85	–
$500 to $549	22	534	45	20	11	14	40	2	21	2
$550 to $599	19	386	43	8	7	6	13	–	19	2
$600 to $649	9	225	72	5	–	–	14	–	28	3
$650 to $699	–	117	–	8	–	3	16	4	10	–
$700 to $749	–	104	15	9	3	8	15	2	–	–
$750 to $999	–	111	–	15	4	–	–	–	2	–
$1,000 or more	–	19	–	–	2	2	–	–	–	–
No cash rent	63	560	109	167	81	202	181	58	218	109
Median (dollars)	362	356	373	279	275	241	321	207	289	216
Mean (dollars)	357	360	379	282	288	244	322	211	299	223

TIPSII [UPF] GH213 CENSUS90 71580800 07/28/93 10:47 AM MACHINE: C DATA:CENSUS90*H2TIPSDA13. 07/15/93 19:28:06 TAPE: NONE FRAME: 163
TSF:CENSUS90*92. 07/27/93 11:53:14 UTF:CENSUS90*93. 07/27/93 11:53:14 META:CENSUS90*H2TABLES13. 07/27/93 12:25:49

Table 68. **Financial Characteristics: 1990**—Con.

[Data based on sample and subject to sampling variability, see text. For definitions of terms and meanings of symbols, see text]

County	Mitchell County	Monroe County	Montgomery County	Morgan County	Murray County	Muscogee County	Newton County	Oconee County	Oglethorpe County	Paulding County
HOUSEHOLD INCOME IN 1989										
Occupied housing units	**6 798**	**5 838**	**2 493**	**4 399**	**9 363**	**65 858**	**14 401**	**6 156**	**3 581**	**14 326**
Median income (dollars)	19 310	27 708	19 729	25 465	25 973	23 592	27 276	33 949	23 955	32 699
Owner occupied	4 762	4 353	1 848	3 361	7 023	35 476	10 210	4 770	2 948	11 673
Median income (dollars)	22 859	32 030	24 079	28 826	28 508	33 170	31 761	38 168	26 662	36 030
Renter occupied	2 036	1 485	645	1 038	2 340	30 382	4 191	1 386	633	2 653
Median income (dollars)	10 972	19 813	10 575	18 385	18 453	16 220	17 733	20 772	12 076	19 786
Specified owner-occupied housing units	**2 913**	**2 543**	**875**	**1 991**	**3 598**	**32 232**	**7 704**	**3 308**	**1 297**	**8 383**
MORTGAGE STATUS AND SELECTED MONTHLY OWNER COSTS										
With a mortgage	1 705	1 525	447	1 211	1 934	23 238	5 165	2 573	725	6 401
Less than $200	102	13	17	69	11	594	39	15	15	11
$200 to $299	224	160	38	175	141	2 543	173	52	44	63
$300 to $399	356	124	67	208	326	2 827	486	198	94	315
$400 to $499	385	171	96	156	280	2 789	718	241	158	526
$500 to $599	245	203	76	139	391	3 116	667	337	102	779
$600 to $699	142	99	49	161	309	2 869	804	334	91	1 055
$700 to $799	113	177	45	97	189	2 474	685	288	80	1 334
$800 to $899	37	117	17	75	121	1 777	567	299	60	1 146
$900 to $999	45	176	6	16	51	1 143	346	134	50	514
$1,000 to $1,249	37	128	17	32	88	1 621	442	317	20	487
$1,250 to $1,499	19	92	19	34	21	726	146	197	11	89
$1,500 to $1,999	–	49	–	17	6	492	73	72	–	78
$2,000 or more	–	16	–	32	–	267	19	89	–	4
Median (dollars)	456	686	505	498	542	592	660	751	550	729
Mean (dollars)	485	742	556	586	576	657	699	846	588	737
Not mortgaged	1 208	1 018	428	780	1 664	8 994	2 539	735	572	1 982
Less than $100	135	100	70	79	266	1 156	198	78	87	197
$100 to $199	684	555	240	404	1 031	5 059	1 329	344	361	886
$200 to $299	241	295	99	197	324	1 885	751	201	104	743
$300 to $399	112	49	13	55	40	532	206	81	20	132
$400 to $499	14	13	5	21	3	188	27	16	–	15
$500 or more	22	6	1	24	–	174	28	15	–	9
Median (dollars)	168	179	162	176	146	162	181	184	156	190
Mean (dollars)	185	188	172	204	156	185	195	204	160	193
MORTGAGE STATUS AND SELECTED MONTHLY OWNER COSTS AS A PERCENTAGE OF HOUSEHOLD INCOME IN 1989										
With a mortgage	1 705	1 525	447	1 211	1 934	23 238	5 165	2 573	725	6 401
Less than 10 percent	178	112	43	139	149	2 642	407	174	57	274
10 to 14 percent	404	264	95	189	387	4 107	834	357	88	834
15 to 19 percent	278	430	79	236	592	4 968	986	675	129	1 518
20 to 24 percent	194	304	60	172	288	3 578	907	550	172	1 582
25 to 29 percent	121	134	40	116	192	2 498	673	282	87	904
30 to 34 percent	151	89	27	86	87	1 684	424	165	54	537
35 percent or more	368	184	101	252	221	3 702	927	356	130	747
Not computed	11	8	2	21	18	59	7	14	8	5
Median	19.8	19.4	20.5	20.9	18.6	19.9	21.9	20.7	22.5	21.8
Not mortgaged	1 208	1 018	428	780	1 664	8 994	2 539	735	572	1 982
Less than 10 percent	492	478	181	324	1 026	4 599	1 163	379	311	1 136
10 to 14 percent	188	123	82	158	245	1 814	501	120	123	316
15 to 19 percent	158	101	32	74	74	891	303	72	49	222
20 to 24 percent	75	118	22	47	98	485	187	41	24	48
25 to 29 percent	34	27	36	43	124	336	77	64	35	70
30 to 34 percent	65	47	14	27	15	222	84	14	1	35
35 percent or more	147	116	45	93	46	564	189	33	21	154
Not computed	49	8	16	14	36	83	35	12	8	1
Median	12.3	11.1	11.5	11.9	10.0–	10.0–	10.9	10.0–	10.0–	10.0–
Specified renter-occupied housing units	**1 916**	**1 436**	**575**	**913**	**2 248**	**30 195**	**4 029**	**1 265**	**525**	**2 424**
GROSS RENT										
Less than $100	141	53	30	51	10	1 254	108	12	23	31
$100 to $149	291	106	85	115	139	1 673	184	33	65	115
$150 to $199	207	68	93	57	84	1 631	106	30	44	121
$200 to $249	251	142	86	67	147	2 400	168	50	45	104
$250 to $299	255	154	86	36	360	3 242	239	72	57	114
$300 to $349	178	236	38	124	454	3 733	415	79	39	143
$350 to $399	132	162	27	94	303	3 770	487	142	52	190
$400 to $449	75	135	7	62	343	3 507	405	228	23	334
$450 to $499	32	76	2	69	80	3 023	491	128	15	269
$500 to $549	27	67	6	18	40	1 689	413	107	–	224
$550 to $599	22	55	2	20	61	1 265	300	81	9	147
$600 to $649	–	7	–	16	29	764	165	66	–	130
$650 to $699	5	7	–	–	9	453	65	33	–	94
$700 to $749	7	–	5	–	10	220	47	15	–	61
$750 to $999	22	–	–	16	–	355	151	35	8	114
$1,000 or more	2	–	–	–	–	82	46	49	–	3
No cash rent	269	168	108	168	179	1 134	239	105	145	230
Median (dollars)	231	322	218	313	327	357	429	436	264	441
Mean (dollars)	254	321	228	311	335	361	429	468	276	442

TIPSII [UPF] GH213 CENSUS90 71580800 07/28/93 10:47 AM MACHINE: C DATA:CENSUS90*H2TIPSDA13. 07/15/93 19:28:06 TAPE: NONE FRAME: 164
TSF:CENSUS90*92. 07/27/93 11:53:14 UTF:CENSUS90*93. 07/27/93 11:53:14 META:CENSUS90*H2TABLES13. 07/27/93 12:25:49

Table 68. **Financial Characteristics: 1990**—Con.

[Data based on sample and subject to sampling variability, see text. For definitions of terms and meanings of symbols, see text]

County	Peach County	Pickens County	Pierce County	Pike County	Polk County	Pulaski County	Putnam County	Quitman County	Rabun County	Randolph County
HOUSEHOLD INCOME IN 1989										
Occupied housing units	**7 142**	**5 386**	**4 807**	**3 526**	**12 519**	**3 098**	**5 229**	**857**	**4 630**	**2 815**
Median income (dollars)	25 457	25 310	20 315	28 324	22 204	19 477	23 511	15 908	21 825	13 550
Owner occupied	4 937	4 317	3 847	2 845	9 068	2 185	3 919	630	3 772	1 877
Median income (dollars)	31 749	27 264	22 720	32 917	26 098	24 986	27 560	18 562	23 070	16 444
Renter occupied	2 205	1 069	960	681	3 451	913	1 310	227	858	938
Median income (dollars)	10 377	17 102	12 109	15 275	14 533	9 724	15 040	9 375	15 517	8 412
Specified owner-occupied housing units	**3 621**	**2 487**	**2 122**	**1 305**	**6 638**	**1 447**	**2 168**	**295**	**2 256**	**1 318**
MORTGAGE STATUS AND SELECTED MONTHLY OWNER COSTS										
With a mortgage	2 241	1 257	1 182	836	3 296	692	1 214	139	918	582
Less than $200	9	12	42	7	32	27	30	10	5	31
$200 to $299	180	52	137	91	311	102	173	41	31	176
$300 to $399	286	104	235	116	657	80	197	40	151	130
$400 to $499	342	237	183	92	673	132	133	23	141	86
$500 to $599	353	210	203	155	610	98	137	9	129	86
$600 to $699	323	154	111	101	351	87	89	8	147	36
$700 to $799	255	149	90	90	226	59	152	6	116	–
$800 to $899	158	133	51	53	128	16	66	–	38	–
$900 to $999	88	49	46	50	149	6	68	2	42	19
$1,000 to $1,249	179	62	58	53	105	39	79	–	68	9
$1,250 to $1,499	45	52	26	10	31	21	46	–	24	–
$1,500 to $1,999	10	29	–	12	23	–	38	–	4	9
$2,000 or more	13	14	–	6	–	25	6	–	22	–
Median (dollars)	589	609	497	574	496	504	545	337	601	345
Mean (dollars)	633	689	545	632	546	602	634	376	685	421
Not mortgaged	1 380	1 230	940	469	3 342	755	954	156	1 338	736
Less than $100	127	170	158	82	415	85	94	30	230	154
$100 to $199	655	634	534	301	2 003	296	536	76	723	405
$200 to $299	463	338	175	75	715	285	274	42	313	125
$300 to $399	98	61	57	3	114	55	50	6	58	39
$400 to $499	33	16	16	–	46	29	–	–	13	7
$500 or more	4	11	–	8	49	5	–	2	1	6
Median (dollars)	188	169	160	159	160	199	171	167	160	143
Mean (dollars)	198	181	170	159	174	204	179	171	165	159
MORTGAGE STATUS AND SELECTED MONTHLY OWNER COSTS AS A PERCENTAGE OF HOUSEHOLD INCOME IN 1989										
With a mortgage	2 241	1 257	1 182	836	3 296	692	1 214	139	918	582
Less than 10 percent	241	77	104	56	273	68	171	19	66	25
10 to 14 percent	403	230	284	192	673	167	271	19	104	120
15 to 19 percent	521	156	220	175	756	92	179	28	160	94
20 to 24 percent	411	252	153	120	531	109	153	28	169	46
25 to 29 percent	274	169	100	108	342	52	121	13	100	77
30 to 34 percent	84	60	90	48	214	61	58	8	87	47
35 percent or more	300	300	231	137	479	135	239	22	226	169
Not computed	7	13	–	–	28	8	22	2	6	4
Median	19.5	23.2	19.6	19.9	19.6	20.7	19.3	20.4	23.7	25.3
Not mortgaged	1 380	1 230	940	469	3 342	755	954	156	1 338	736
Less than 10 percent	707	638	398	252	1 474	299	461	68	626	248
10 to 14 percent	261	179	184	77	688	151	207	24	266	190
15 to 19 percent	107	179	118	41	394	77	110	11	150	92
20 to 24 percent	47	59	84	17	232	80	94	10	94	56
25 to 29 percent	68	71	51	12	118	39	25	8	64	21
30 to 34 percent	18	28	24	17	95	31	11	12	39	40
35 percent or more	152	59	73	47	274	69	29	15	92	81
Not computed	20	17	8	6	67	9	17	8	7	8
Median	10.0–	10.0–	11.8	10.0–	11.2	12.5	10.2	11.3	10.7	13.1
Specified renter-occupied housing units	**2 132**	**967**	**839**	**592**	**3 251**	**864**	**1 234**	**201**	**775**	**862**
GROSS RENT										
Less than $100	139	21	37	25	66	61	44	19	8	123
$100 to $149	205	82	74	32	310	111	94	34	56	101
$150 to $199	185	58	79	42	177	110	97	45	91	114
$200 to $249	200	63	138	67	256	157	167	31	97	103
$250 to $299	233	96	126	84	516	91	137	17	95	110
$300 to $349	258	101	84	59	516	89	166	11	85	66
$350 to $399	158	105	66	32	443	39	125	6	95	45
$400 to $449	205	66	24	46	375	63	64	–	52	19
$450 to $499	56	65	21	38	115	10	55	2	22	9
$500 to $549	148	77	10	42	117	16	40	–	19	5
$550 to $599	72	37	6	13	26	18	12	1	12	–
$600 to $649	24	5	10	4	15	3	3	–	13	–
$650 to $699	11	20	–	8	18	–	7	–	4	–
$700 to $749	34	6	–	6	19	16	28	–	–	–
$750 to $999	8	3	–	2	15	–	15	–	16	–
$1,000 or more	21	–	–	–	–	–	–	–	–	–
No cash rent	175	162	164	92	267	80	180	35	110	167
Median (dollars)	303	341	253	300	321	227	296	180	290	203
Mean (dollars)	320	345	263	325	317	259	310	195	312	213

TIPSII [UPF] GH213 CENSUS90 71580800 07/28/93 10:47 AM MACHINE: C DATA:CENSUS90*H2TIPSDA13. 07/15/93 19:28:06 TAPE: NONE FRAME: 165
TSF:CENSUS90*92. 07/27/93 11:53:14 UTF:CENSUS90*93. 07/27/93 11:53:14 META:CENSUS90*H2TABLES13. 07/27/93 12:25:49

Table 68. **Financial Characteristics: 1990**—Con.

[Data based on sample and subject to sampling variability, see text. For definitions of terms and meanings of symbols, see text]

County	Richmond County	Rockdale County	Schley County	Screven County	Seminole County	Spalding County	Stephens County	Stewart County	Sumter County	Talbot County
HOUSEHOLD INCOME IN 1989										
Occupied housing units	**68 675**	**18 337**	**1 315**	**5 048**	**3 137**	**19 426**	**8 949**	**1 982**	**10 484**	**2 345**
Median income (dollars)	24 737	38 831	19 671	19 832	18 080	25 766	21 892	14 969	20 563	20 197
Owner occupied	38 760	13 786	950	3 712	2 465	11 921	6 525	1 403	6 719	1 825
Median income (dollars)	31 672	43 957	25 000	23 333	20 588	33 245	26 560	17 284	27 020	22 899
Renter occupied	29 915	4 551	365	1 336	672	7 505	2 424	579	3 765	520
Median income (dollars)	17 066	24 911	10 491	11 111	10 600	16 122	13 015	11 250	10 864	11 570
Specified owner-occupied housing units	**33 196**	**11 837**	**539**	**1 837**	**1 430**	**8 891**	**4 380**	**777**	**4 636**	**890**
MORTGAGE STATUS AND SELECTED MONTHLY OWNER COSTS										
With a mortgage	22 723	9 657	234	998	854	5 615	2 508	307	2 811	429
Less than $200	295	45	18	76	45	89	57	31	100	6
$200 to $299	1 674	118	23	100	153	266	237	77	375	27
$300 to $399	2 966	250	50	205	163	729	445	47	402	98
$400 to $499	2 628	659	48	181	157	899	505	63	488	82
$500 to $599	3 170	1 032	36	83	148	873	384	40	462	52
$600 to $699	3 584	1 142	26	75	71	659	249	18	301	64
$700 to $799	2 736	1 438	17	117	64	499	212	8	198	19
$800 to $899	2 200	1 326	1	42	20	477	135	7	156	34
$900 to $999	1 139	970	2	50	10	282	80	8	75	16
$1,000 to $1,249	1 154	1 439	9	51	18	450	139	8	147	23
$1,250 to $1,499	455	635	4	9	–	222	42	–	87	–
$1,500 to $1,999	455	431	–	9	5	134	23	–	16	3
$2,000 or more	267	172	–	–	–	36	–	–	4	5
Median (dollars)	616	811	456	466	445	594	503	396	509	502
Mean (dollars)	668	879	494	541	472	684	569	417	564	578
Not mortgaged	10 473	2 180	305	839	576	3 276	1 872	470	1 825	461
Less than $100	1 074	80	58	122	79	295	224	106	338	93
$100 to $199	5 432	858	146	438	360	1 779	1 216	244	970	278
$200 to $299	2 930	841	68	205	100	891	377	76	356	74
$300 to $399	619	265	22	62	28	183	32	33	101	15
$400 to $499	248	113	11	12	3	74	23	8	37	1
$500 or more	170	23	–	–	6	54	–	3	23	–
Median (dollars)	178	218	161	165	153	177	157	156	164	147
Mean (dollars)	194	231	179	177	170	193	162	170	177	152
MORTGAGE STATUS AND SELECTED MONTHLY OWNER COSTS AS A PERCENTAGE OF HOUSEHOLD INCOME IN 1989										
With a mortgage	22 723	9 657	234	998	854	5 615	2 508	307	2 811	429
Less than 10 percent	2 547	664	33	126	70	521	237	44	281	29
10 to 14 percent	4 125	1 548	52	203	143	1 074	539	63	626	49
15 to 19 percent	4 511	2 032	37	198	241	1 214	552	36	640	89
20 to 24 percent	3 808	1 969	54	164	119	969	360	46	461	59
25 to 29 percent	2 500	1 077	16	65	47	728	269	34	212	53
30 to 34 percent	1 385	785	6	60	60	383	203	9	175	43
35 percent or more	3 689	1 547	32	182	163	704	331	75	411	104
Not computed	158	35	4	–	11	22	17	–	5	3
Median	20.1	21.4	19.1	19.3	19.3	19.9	19.3	21.1	18.9	23.9
Not mortgaged	10 473	2 180	305	839	576	3 276	1 872	470	1 825	461
Less than 10 percent	4 929	1 143	142	353	226	1 542	841	168	857	203
10 to 14 percent	2 277	404	41	188	112	681	397	116	318	55
15 to 19 percent	982	327	24	76	63	355	213	75	236	47
20 to 24 percent	617	90	19	80	45	204	97	31	142	54
25 to 29 percent	419	47	25	25	44	121	132	20	69	38
30 to 34 percent	246	65	17	3	30	116	42	2	41	7
35 percent or more	821	87	30	106	52	252	136	44	152	44
Not computed	182	17	7	8	4	5	14	14	10	13
Median	10.5	10.0–	10.9	11.7	12.7	10.7	11.1	12.6	10.8	11.9
Specified renter-occupied housing units	**29 679**	**4 417**	**332**	**1 185**	**583**	**7 352**	**2 284**	**516**	**3 578**	**428**
GROSS RENT										
Less than $100	904	48	40	30	34	165	78	66	287	34
$100 to $149	1 698	96	47	134	54	414	156	59	461	86
$150 to $199	1 455	107	29	140	63	397	288	95	274	67
$200 to $249	1 641	93	41	181	126	740	236	50	387	27
$250 to $299	2 085	53	36	171	95	807	345	55	406	56
$300 to $349	3 328	124	49	185	34	754	325	47	486	15
$350 to $399	4 042	215	44	67	51	819	251	13	394	17
$400 to $449	4 259	354	12	63	9	833	165	34	168	2
$450 to $499	3 419	358	4	37	–	868	118	2	145	–
$500 to $549	2 103	630	2	6	13	532	49	–	86	14
$550 to $599	1 520	567	2	2	–	283	21	–	41	–
$600 to $649	801	388	–	–	–	157	20	2	26	–
$650 to $699	510	356	2	–	–	125	19	–	15	–
$700 to $749	360	352	–	–	4	60	5	–	3	–
$750 to $999	431	507	–	–	14	84	5	–	18	–
$1,000 or more	84	25	–	–	–	8	11	–	–	3
No cash rent	1 039	144	24	169	86	306	192	93	381	107
Median (dollars)	390	555	245	258	233	366	291	195	272	184
Mean (dollars)	385	551	245	259	259	367	303	216	276	214

TIPSII [UPF] GH213 CENSUS90 71580800 07/28/93 10:47 AM MACHINE: C DATA:CENSUS90*H2TIPSDA13. 07/15/93 19:28:06 TAPE: NONE FRAME: 166
TSF:CENSUS90*92. 07/27/93 11:53:14 UTF:CENSUS90*93. 07/27/93 11:53:14 META:CENSUS90*H2TABLES13. 07/27/93 12:25:49

Table 68. **Financial Characteristics: 1990**—Con.

[Data based on sample and subject to sampling variability, see text. For definitions of terms and meanings of symbols, see text]

County	Taliaferro County	Tattnall County	Taylor County	Telfair County	Terrell County	Thomas County	Tift County	Toombs County	Towns County	Treutlen County
HOUSEHOLD INCOME IN 1989										
Occupied housing units	**727**	**5 845**	**2 804**	**4 017**	**3 738**	**14 323**	**12 184**	**8 804**	**2 812**	**2 158**
Median income (dollars)	14 710	20 215	16 300	15 906	17 276	20 644	21 701	18 346	18 490	16 933
Owner occupied	577	4 026	2 052	3 073	2 378	9 805	8 062	5 689	2 462	1 566
Median income (dollars)	16 277	23 940	21 280	18 750	22 672	24 812	27 729	25 268	18 881	19 368
Renter occupied	150	1 819	752	944	1 360	4 518	4 122	3 115	350	592
Median income (dollars)	9 240	12 728	8 442	7 971	10 827	14 157	13 463	12 518	15 565	10 750
Specified owner-occupied housing units	**235**	**2 105**	**1 104**	**1 898**	**1 662**	**6 679**	**5 142**	**3 601**	**1 395**	**774**
MORTGAGE STATUS AND SELECTED MONTHLY OWNER COSTS										
With a mortgage	71	982	492	809	826	3 763	3 191	1 894	468	353
Less than $200	10	20	48	85	45	145	62	32	–	23
$200 to $299	21	127	71	178	99	287	294	234	50	104
$300 to $399	8	158	88	192	219	519	451	361	56	24
$400 to $499	6	221	106	131	151	627	462	309	69	52
$500 to $599	13	227	63	90	136	495	564	220	67	97
$600 to $699	–	81	30	52	34	469	289	209	63	20
$700 to $799	6	56	40	16	57	327	351	122	61	8
$800 to $899	2	21	12	25	36	207	226	138	37	10
$900 to $999	–	65	16	13	22	186	134	101	31	6
$1,000 to $1,249	–	6	9	15	27	222	180	97	20	9
$1,250 to $1,499	3	–	3	12	–	113	72	26	4	–
$1,500 to $1,999	2	–	4	–	–	110	71	37	4	–
$2,000 or more	–	–	2	–	–	56	35	8	6	–
Median (dollars)	345	483	450	377	437	554	563	505	589	428
Mean (dollars)	459	500	490	427	478	645	636	589	647	437
Not mortgaged	164	1 123	612	1 089	836	2 916	1 951	1 707	927	421
Less than $100	36	110	142	191	131	421	256	225	177	78
$100 to $199	101	588	313	611	515	1 515	1 028	943	612	208
$200 to $299	20	334	118	201	137	762	487	382	127	114
$300 to $399	4	75	24	70	32	181	132	145	6	8
$400 to $499	3	–	7	–	13	27	17	–	2	8
$500 or more	–	16	8	16	8	10	31	12	3	5
Median (dollars)	146	177	159	148	156	167	173	160	143	165
Mean (dollars)	154	187	169	167	168	178	189	177	145	170
MORTGAGE STATUS AND SELECTED MONTHLY OWNER COSTS AS A PERCENTAGE OF HOUSEHOLD INCOME IN 1989										
With a mortgage	71	982	492	809	826	3 763	3 191	1 894	468	353
Less than 10 percent	13	110	74	123	66	416	295	191	17	34
10 to 14 percent	12	204	113	171	184	691	656	453	46	66
15 to 19 percent	10	214	106	140	183	749	654	479	68	45
20 to 24 percent	16	112	50	99	137	496	585	236	59	43
25 to 29 percent	3	103	28	63	44	405	336	136	92	47
30 to 34 percent	–	101	17	46	51	251	177	86	59	18
35 percent or more	17	128	103	152	150	743	473	288	127	85
Not computed	–	10	1	15	11	12	15	25	–	15
Median	20.2	19.0	17.8	18.7	19.3	20.2	19.9	18.0	27.4	22.8
Not mortgaged	164	1 123	612	1 089	836	2 916	1 951	1 707	927	421
Less than 10 percent	66	527	235	412	389	1 091	874	669	426	163
10 to 14 percent	34	240	117	223	190	516	416	321	197	89
15 to 19 percent	20	92	63	161	89	421	213	202	94	40
20 to 24 percent	14	80	55	107	62	204	119	137	48	24
25 to 29 percent	5	63	32	22	16	160	83	123	82	40
30 to 34 percent	5	25	21	12	2	86	49	54	25	29
35 percent or more	20	80	80	101	80	363	187	176	40	19
Not computed	–	16	9	51	8	75	10	25	15	17
Median	12.4	10.6	12.8	12.4	10.7	13.2	11.2	12.7	10.8	12.2
Specified renter-occupied housing units	**120**	**1 681**	**708**	**882**	**1 226**	**4 160**	**3 998**	**2 934**	**306**	**548**
GROSS RENT										
Less than $100	19	178	32	69	55	158	113	90	3	45
$100 to $149	28	198	111	107	126	307	384	357	11	87
$150 to $199	14	140	75	107	167	231	313	359	21	92
$200 to $249	17	244	141	156	242	437	461	328	58	112
$250 to $299	5	251	82	104	198	557	565	355	44	69
$300 to $349	8	201	53	118	143	639	663	389	43	26
$350 to $399	2	119	72	56	70	587	362	239	18	22
$400 to $449	–	52	9	5	25	398	342	177	21	7
$450 to $499	2	37	10	24	24	198	160	126	5	–
$500 to $549	–	14	6	–	14	115	99	66	2	–
$550 to $599	–	24	2	7	8	78	91	58	–	–
$600 to $649	2	8	4	–	17	39	38	7	1	–
$650 to $699	–	–	2	–	–	34	42	31	2	–
$700 to $749	2	–	–	–	–	15	25	17	2	–
$750 to $999	–	–	–	14	–	18	17	36	–	–
$1,000 or more	–	–	–	–	–	–	6	–	–	–
No cash rent	21	215	109	115	137	349	317	299	75	88
Median (dollars)	163	243	235	229	241	316	300	279	286	203
Mean (dollars)	199	246	241	246	250	316	310	292	292	204

TIPSII [UPF] GH213 CENSUS90 71580800 07/28/93 10:47 AM MACHINE: C DATA:CENSUS90*H2TIPSDA13. 07/15/93 19:28:06 TAPE: NONE FRAME: 167
TSF:CENSUS90*92. 07/27/93 11:53:14 UTF:CENSUS90*93. 07/27/93 11:53:14 META:CENSUS90*H2TABLES13. 07/27/93 12:25:49

Table 68. **Financial Characteristics: 1990**—Con.

[Data based on sample and subject to sampling variability, see text. For definitions of terms and meanings of symbols, see text]

County	Troup County	Turner County	Twiggs County	Union County	Upson County	Walker County	Walton County	Ware County	Warren County	Washington County
HOUSEHOLD INCOME IN 1989										
Occupied housing units	**20 371**	**3 043**	**3 296**	**4 709**	**9 911**	**21 697**	**13 433**	**13 046**	**2 130**	**6 739**
Median income (dollars)	24 386	17 462	18 156	20 730	22 082	23 599	27 888	19 946	16 818	21 464
Owner occupied	13 058	2 022	2 637	3 888	6 991	16 775	9 490	9 097	1 582	4 855
Median income (dollars)	30 272	22 337	20 721	22 771	27 219	26 431	32 921	24 721	20 403	25 671
Renter occupied	7 313	1 021	659	821	2 920	4 922	3 943	3 949	548	1 884
Median income (dollars)	16 181	8 130	11 830	12 718	13 000	16 656	17 841	11 654	9 357	12 292
Specified owner-occupied housing units	**10 001**	**1 140**	**1 370**	**2 155**	**4 934**	**11 721**	**6 491**	**6 524**	**868**	**2 918**
MORTGAGE STATUS AND SELECTED MONTHLY OWNER COSTS										
With a mortgage	6 011	598	700	1 045	2 485	6 341	4 219	2 918	425	1 474
Less than $200	71	18	11	24	29	123	71	77	23	105
$200 to $299	193	55	128	123	249	765	140	249	96	180
$300 to $399	623	161	113	194	588	1 000	378	468	100	279
$400 to $499	815	80	120	236	402	1 488	472	528	85	177
$500 to $599	955	108	128	196	436	1 187	644	425	57	161
$600 to $699	910	71	124	103	189	661	692	364	17	209
$700 to $799	807	44	30	25	178	419	599	295	9	158
$800 to $899	440	54	35	35	117	267	440	168	23	88
$900 to $999	321	7	7	5	99	153	234	125	3	12
$1,000 to $1,249	491	–	2	51	113	164	373	160	9	69
$1,250 to $1,499	170	–	2	48	32	49	98	15	3	18
$1,500 to $1,999	132	–	–	5	47	31	78	19	–	18
$2,000 or more	83	–	–	–	6	34	–	25	–	–
Median (dollars)	635	466	470	472	492	485	662	531	393	496
Mean (dollars)	707	498	489	543	569	533	692	590	431	534
Not mortgaged	3 990	542	670	1 110	2 449	5 380	2 272	3 606	443	1 444
Less than $100	602	27	158	178	368	712	219	374	51	332
$100 to $199	2 135	247	348	823	1 470	3 487	1 161	1 954	288	767
$200 to $299	917	212	140	86	427	874	656	946	96	275
$300 to $399	237	54	12	21	114	208	180	213	8	37
$400 to $499	74	2	3	–	50	56	21	48	–	21
$500 or more	25	–	9	2	20	43	35	71	–	12
Median (dollars)	165	198	142	144	154	156	178	175	146	153
Mean (dollars)	178	191	158	145	169	167	189	192	155	160
MORTGAGE STATUS AND SELECTED MONTHLY OWNER COSTS AS A PERCENTAGE OF HOUSEHOLD INCOME IN 1989										
With a mortgage	6 011	598	700	1 045	2 485	6 341	4 219	2 918	425	1 474
Less than 10 percent	373	46	66	97	324	665	344	237	43	197
10 to 14 percent	1 145	98	140	135	545	1 456	686	575	112	317
15 to 19 percent	1 340	174	136	221	578	1 370	979	612	50	299
20 to 24 percent	1 074	74	132	177	372	938	777	569	38	208
25 to 29 percent	680	68	73	140	277	617	566	290	42	131
30 to 34 percent	360	21	38	68	101	322	319	160	30	90
35 percent or more	1 020	117	107	200	280	900	518	451	103	228
Not computed	19	–	8	7	8	73	30	24	7	4
Median	20.6	19.5	20.2	21.9	18.2	18.7	20.6	20.2	20.5	18.7
Not mortgaged	3 990	542	670	1 110	2 449	5 380	2 272	3 606	443	1 444
Less than 10 percent	1 775	160	267	606	1 149	2 640	1 048	1 626	182	675
10 to 14 percent	868	125	124	164	488	1 014	394	780	96	254
15 to 19 percent	315	62	82	158	239	461	321	310	51	106
20 to 24 percent	285	41	65	49	165	299	202	294	17	121
25 to 29 percent	122	24	41	–	141	256	55	149	48	105
30 to 34 percent	109	60	8	20	95	106	47	123	5	33
35 percent or more	459	70	75	104	166	511	189	303	32	105
Not computed	57	–	8	9	6	93	16	21	12	45
Median	11.1	14.4	12.6	10.0–	10.7	10.0	11.0	11.1	11.7	10.5
Specified renter-occupied housing units	**7 125**	**957**	**604**	**701**	**2 749**	**4 580**	**3 698**	**3 825**	**526**	**1 758**
GROSS RENT										
Less than $100	179	56	12	20	167	131	103	76	31	159
$100 to $149	434	110	52	34	253	241	257	353	114	171
$150 to $199	450	174	132	57	224	290	131	323	49	241
$200 to $249	691	121	64	84	425	354	233	529	72	271
$250 to $299	703	154	95	69	469	643	356	610	89	236
$300 to $349	953	118	55	62	437	610	377	532	57	194
$350 to $399	896	46	53	84	252	778	398	337	28	93
$400 to $449	893	36	13	67	105	576	356	342	3	83
$450 to $499	607	34	9	14	99	187	418	155	11	36
$500 to $549	332	2	13	43	54	148	382	43	–	10
$550 to $599	271	9	–	–	19	67	212	83	4	27
$600 to $649	159	–	10	–	25	31	120	37	–	5
$650 to $699	49	5	14	6	3	25	37	20	–	6
$700 to $749	57	–	–	8	9	1	8	11	–	–
$750 to $999	64	–	–	12	11	8	101	22	–	11
$1,000 or more	9	–	–	–	–	8	3	–	–	–
No cash rent	378	92	82	141	197	482	206	352	68	215
Median (dollars)	348	237	250	311	272	333	386	288	226	236
Mean (dollars)	350	247	270	326	277	327	386	299	222	251

TIPSII [UPF] GH213 CENSUS90 71580800 07/28/93 10:47 AM MACHINE: C DATA:CENSUS90*H2TIPSDA13. 07/15/93 19:28:06 TAPE: NONE FRAME: 168
TSF:CENSUS90*92. 07/27/93 11:53:14 UTF:CENSUS90*93. 07/27/93 11:53:14 META:CENSUS90*H2TABLES13. 07/27/93 12:25:49

Table 68. **Financial Characteristics: 1990**—Con.

[Data based on sample and subject to sampling variability, see text. For definitions of terms and meanings of symbols, see text]

County	Wayne County	Webster County	Wheeler County	White County	Whitfield County	Wilcox County	Wilkes County	Wilkinson County	Worth County
HOUSEHOLD INCOME IN 1989									
Occupied housing units	**7 922**	**798**	**1 786**	**4 907**	**26 859**	**2 511**	**4 022**	**3 619**	**6 895**
Median income (dollars)	22 418	19 034	16 014	23 937	27 477	16 587	18 857	23 386	20 526
Owner occupied	5 728	637	1 356	4 022	17 960	1 915	3 112	2 934	5 092
Median income (dollars)	27 037	20 986	17 553	26 190	32 258	20 194	21 614	27 479	26 231
Renter occupied	2 194	161	430	885	8 899	596	910	685	1 803
Median income (dollars)	14 766	12 404	8 812	15 456	20 552	11 328	11 583	12 267	11 155
Specified owner-occupied housing units	**3 451**	**237**	**643**	**2 193**	**12 848**	**1 024**	**1 888**	**1 612**	**2 353**
MORTGAGE STATUS AND SELECTED MONTHLY OWNER COSTS									
With a mortgage	1 806	102	276	987	7 433	430	831	776	1 346
Less than $200	13	8	14	35	23	27	18	13	42
$200 to $299	180	19	41	35	377	80	150	66	186
$300 to $399	282	13	68	79	771	86	176	119	212
$400 to $499	401	12	71	199	1 357	79	107	130	202
$500 to $599	305	22	18	145	1 233	51	108	107	189
$600 to $699	255	14	10	134	1 010	38	106	147	141
$700 to $799	127	11	15	146	731	26	79	55	160
$800 to $899	96	3	29	64	557	15	17	58	61
$900 to $999	53	–	5	49	334	19	17	34	53
$1,000 to $1,249	50	–	5	53	512	5	46	35	70
$1,250 to $1,499	30	–	–	15	267	4	–	12	26
$1,500 to $1,999	8	–	–	12	159	–	–	–	4
$2,000 or more	6	–	–	21	102	–	7	–	–
Median (dollars)	506	494	414	600	596	432	464	548	517
Mean (dollars)	564	470	471	665	696	474	523	579	560
Not mortgaged	1 645	135	367	1 206	5 415	594	1 057	836	1 007
Less than $100	182	23	71	164	613	128	83	129	117
$100 to $199	958	83	226	775	3 246	347	693	437	521
$200 to $299	392	22	58	221	1 161	77	219	196	311
$300 to $399	96	7	10	29	250	37	51	56	33
$400 to $499	9	–	2	9	97	4	3	8	25
$500 or more	8	–	–	8	48	1	8	10	–
Median (dollars)	164	144	140	156	162	145	163	169	174
Mean (dollars)	176	156	145	166	177	156	174	179	179
MORTGAGE STATUS AND SELECTED MONTHLY OWNER COSTS AS A PERCENTAGE OF HOUSEHOLD INCOME IN 1989									
With a mortgage	1 806	102	276	987	7 433	430	831	776	1 346
Less than 10 percent	170	12	19	80	831	26	68	71	97
10 to 14 percent	397	14	54	171	1 653	113	181	152	349
15 to 19 percent	496	20	63	197	1 742	86	131	178	228
20 to 24 percent	248	24	36	141	1 262	82	124	125	215
25 to 29 percent	121	7	8	163	748	33	62	78	137
30 to 34 percent	128	2	38	73	364	12	66	67	63
35 percent or more	240	23	55	154	795	69	197	105	246
Not computed	6	–	3	8	38	9	2	–	11
Median	18.4	21.0	20.1	21.5	18.5	19.2	21.4	19.6	19.9
Not mortgaged	1 645	135	367	1 206	5 415	594	1 057	836	1 007
Less than 10 percent	738	58	145	591	2 975	235	358	401	459
10 to 14 percent	265	25	46	227	1 014	103	218	146	151
15 to 19 percent	209	21	37	92	435	78	131	119	122
20 to 24 percent	159	12	42	104	275	53	72	46	61
25 to 29 percent	71	3	8	45	207	35	68	35	44
30 to 34 percent	60	4	12	10	87	12	29	39	54
35 percent or more	136	10	55	118	329	78	158	29	86
Not computed	7	2	22	19	93	–	23	21	30
Median	11.5	11.7	13.0	10.1	10.0–	13.0	13.6	10.2	11.0
Specified renter-occupied housing units	**2 082**	**125**	**397**	**762**	**8 688**	**510**	**867**	**634**	**1 661**
GROSS RENT									
Less than $100	47	11	33	29	116	35	62	2	49
$100 to $149	200	24	76	35	268	66	156	53	174
$150 to $199	266	4	62	23	321	79	101	105	163
$200 to $249	311	16	44	24	678	62	89	64	205
$250 to $299	352	26	29	137	953	89	116	97	220
$300 to $349	230	5	18	62	1 387	35	73	78	193
$350 to $399	158	7	14	95	1 386	33	44	40	186
$400 to $449	92	–	6	50	1 432	6	46	29	61
$450 to $499	86	–	–	33	790	4	23	–	51
$500 to $549	45	–	2	25	434	–	–	11	81
$550 to $599	26	–	–	25	252	–	–	4	–
$600 to $649	7	–	–	19	88	–	–	2	18
$650 to $699	18	–	–	8	72	–	–	3	10
$700 to $749	–	–	–	4	18	–	–	–	–
$750 to $999	2	–	1	49	38	–	2	6	–
$1,000 or more	–	–	–	2	32	–	–	–	–
No cash rent	242	32	112	142	423	101	155	140	250
Median (dollars)	264	221	173	350	363	223	230	264	272
Mean (dollars)	278	205	197	378	365	225	236	271	282

TIPSII [UPF] GH213 CENSUS90 71580800 07/28/93 10:47 AM MACHINE: C DATA:CENSUS90*H2TIPSDA13. 07/15/93 19:28:06 TAPE: NONE FRAME: 169
TSF:CENSUS90*92. 07/27/93 11:53:14 UTF:CENSUS90*93. 07/27/93 11:53:14 META:CENSUS90*H2TABLES13. 07/27/93 12:25:49

Table 69. **Household Income Characteristics: 1990**

[Data based on sample and subject to sampling variability, see text. For definitions of terms and meanings of symbols, see text]

County	Appling County	Atkinson County	Bacon County	Baker County	Baldwin County	Banks County	Barrow County	Bartow County	Ben Hill County	Berrien County
Specified owner-occupied housing units	**2 251**	**701**	**1 273**	**354**	**5 515**	**1 202**	**4 790**	**8 886**	**2 719**	**1 955**
HOUSEHOLD INCOME IN 1989 BY SELECTED MONTHLY OWNER COSTS AS A PERCENTAGE OF HOUSEHOLD INCOME IN 1989										
All income levels	2 251	701	1 273	354	5 515	1 202	4 790	8 886	2 719	1 955
Less than 10 percent	629	173	349	134	1 240	355	1 074	2 264	706	630
10 to 14 percent	413	142	189	49	1 043	172	682	1 654	480	344
15 to 19 percent	461	108	257	35	1 037	215	869	1 484	417	258
20 to 24 percent	223	84	80	34	676	173	672	1 170	372	200
25 to 29 percent	202	31	118	20	487	101	456	837	216	136
30 to 34 percent	84	25	44	–	179	72	357	456	165	79
35 to 49 percent	126	89	105	37	433	73	368	497	170	165
50 percent or more	77	36	117	39	316	41	297	446	178	127
Not computed	36	13	14	6	104	–	15	78	15	16
Median	15.7	16.3	16.8	14.1	17.0	16.7	18.6	16.6	17.0	14.9
Less than $20,000	852	375	595	187	1 656	442	1 281	2 560	1 146	733
Less than 20 percent	390	156	279	59	540	207	453	1 050	428	253
20 to 24 percent	71	55	19	28	204	60	117	284	116	64
25 to 29 percent	109	20	82	20	139	45	100	267	125	61
30 to 34 percent	76	25	26	–	66	38	102	162	138	62
35 percent or more	170	106	175	74	618	92	494	719	330	277
Not computed	36	13	14	6	89	–	15	78	9	16
Median	21.3	22.3	23.0	25.9	26.4	21.2	28.1	23.4	26.0	28.4
$20,000 to $34,999	653	157	228	65	1 196	348	1 420	2 196	662	505
Less than 20 percent	464	116	103	57	691	227	642	1 162	449	373
20 to 24 percent	84	19	37	6	173	45	195	320	122	55
25 to 29 percent	75	9	23	–	184	42	203	311	58	52
30 to 34 percent	–	–	18	–	66	12	216	191	19	17
35 percent or more	30	13	47	2	82	22	164	212	14	8
Not computed	–	–	–	–	–	–	–	–	–	–
Median	14.3	14.3	21.5	12.5	17.7	15.8	21.7	18.7	15.7	13.0
$35,000 to $49,999	346	71	197	59	1 222	243	1 102	1 907	387	410
Less than 20 percent	259	60	173	59	858	167	637	1 327	295	331
20 to 24 percent	65	3	24	–	175	47	284	310	71	56
25 to 29 percent	11	2	–	–	104	14	141	180	13	16
30 to 34 percent	8	–	–	–	47	15	33	84	4	–
35 percent or more	3	6	–	–	38	–	7	6	4	7
Not computed	–	–	–	–	–	–	–	–	–	–
Median	15.3	10.4	12.4	10.0–	15.2	17.0	18.4	15.2	10.9	12.0
$50,000 or more	400	98	253	43	1 441	169	987	2 223	524	307
Less than 20 percent	390	91	240	43	1 231	141	893	1 863	431	275
20 to 24 percent	3	7	–	–	124	21	76	256	63	25
25 to 29 percent	7	–	13	–	60	–	12	79	20	7
30 to 34 percent	–	–	–	–	–	7	6	19	4	–
35 percent or more	–	–	–	–	11	–	–	6	–	–
Not computed	–	–	–	–	15	–	–	–	6	–
Median	11.6	10.0–	10.0–	10.0–	12.9	10.0–	11.4	12.6	11.2	10.0–
Specified renter-occupied housing units	**1 190**	**551**	**822**	**257**	**3 786**	**537**	**2 772**	**5 392**	**1 922**	**1 234**
HOUSEHOLD INCOME IN 1989 BY GROSS RENT AS A PERCENTAGE OF HOUSEHOLD INCOME IN 1989										
All income levels	1 190	551	822	257	3 786	537	2 772	5 392	1 922	1 234
Less than 10 percent	103	47	21	14	242	46	131	406	87	49
10 to 14 percent	135	76	135	24	452	50	401	580	214	185
15 to 19 percent	168	64	75	31	471	56	359	783	293	184
20 to 24 percent	131	59	56	12	634	49	434	745	207	139
25 to 29 percent	60	34	102	16	332	21	301	500	177	94
30 to 34 percent	69	43	58	9	227	23	158	508	167	86
35 to 49 percent	101	42	104	36	369	56	333	732	226	130
50 percent or more	233	75	113	19	645	75	454	687	378	145
Not computed	190	111	158	96	414	161	201	451	173	222
Median	23.6	22.8	27.2	24.8	24.1	23.7	24.5	24.7	27.1	23.2
Less than $10,000	514	242	443	109	1 184	228	829	1 215	892	532
Less than 20 percent	19	2	35	1	31	5	37	36	24	25
20 to 24 percent	49	18	30	6	47	4	50	46	34	47
25 to 29 percent	10	23	62	4	46	2	75	85	116	58
30 to 34 percent	64	39	41	7	95	16	30	58	66	54
35 percent or more	287	106	209	55	763	96	523	766	560	223
Not computed	85	54	66	36	202	105	114	224	92	125
Median	47.9	38.0	38.7	42.7	50.0+	50.0+	50.0+	50.0+	47.7	37.9
$10,000 to $19,999	308	153	202	76	1 135	148	682	1 423	532	308
Less than 20 percent	100	63	53	28	230	27	111	184	162	109
20 to 24 percent	56	38	26	5	248	28	112	113	131	37
25 to 29 percent	50	11	40	10	239	13	85	148	61	34
30 to 34 percent	5	4	17	2	105	4	99	313	96	31
35 percent or more	47	11	8	–	234	32	238	587	38	52
Not computed	50	26	58	31	79	44	37	78	44	45
Median	22.6	20.1	23.7	18.0	26.0	24.5	30.7	33.6	23.1	23.0
$20,000 to $34,999	260	121	124	44	860	108	817	1 821	358	296
Less than 20 percent	202	97	90	34	403	72	349	736	284	204
20 to 24 percent	26	3	–	1	311	17	228	535	42	55
25 to 29 percent	–	–	–	2	42	6	141	248	–	2
30 to 34 percent	–	–	–	–	27	3	29	137	5	1
35 percent or more	–	–	–	–	12	–	26	66	6	–
Not computed	32	21	34	7	65	10	44	99	21	34
Median	15.1	12.7	12.7	14.1	19.9	16.5	20.8	21.2	15.9	16.3
$35,000 or more	108	35	53	28	607	53	444	933	140	98
Less than 20 percent	85	25	53	6	501	48	394	813	124	80
20 to 24 percent	–	–	–	–	28	–	44	51	–	–
25 to 29 percent	–	–	–	–	5	–	–	19	–	–
30 to 34 percent	–	–	–	–	–	–	–	–	–	–
35 percent or more	–	–	–	–	5	3	–	–	–	–
Not computed	23	10	–	22	68	2	6	50	16	18
Median	10.0–	10.0–	12.5	12.5	10.8	10.0–	12.7	12.9	11.4	10.1

TIPSII [UPF] GH213 CENSUS90 71580800 07/28/93 10:47 AM MACHINE: C DATA:CENSUS90*H2TIPSDA13. 07/15/93 19:28:06 TAPE: NONE FRAME: 170
TSF:CENSUS90*92. 07/27/93 11:53:14 UTF:CENSUS90*93. 07/27/93 11:53:14 META:CENSUS90*H2TABLES13. 07/27/93 12:25:49

Table 69. **Household Income Characteristics: 1990**—Con.

[Data based on sample and subject to sampling variability, see text. For definitions of terms and meanings of symbols, see text]

County	Bibb County	Bleckley County	Brantley County	Brooks County	Bryan County	Bulloch County	Burke County	Butts County	Calhoun County	Camden County
Specified owner-occupied housing units	**28 573**	**1 781**	**1 191**	**2 041**	**2 398**	**5 313**	**2 759**	**2 313**	**762**	**4 060**
HOUSEHOLD INCOME IN 1989 BY SELECTED MONTHLY OWNER COSTS AS A PERCENTAGE OF HOUSEHOLD INCOME IN 1989										
All income levels	28 573	1 781	1 191	2 041	2 398	5 313	2 759	2 313	762	4 060
Less than 10 percent	6 977	456	325	499	390	1 497	746	591	186	706
10 to 14 percent	5 801	336	274	371	385	999	500	433	161	638
15 to 19 percent	5 173	349	194	250	452	875	423	387	150	716
20 to 24 percent	3 652	153	125	193	380	699	343	231	71	625
25 to 29 percent	2 277	177	75	126	280	395	173	220	41	437
30 to 34 percent	1 229	136	47	162	168	225	112	82	46	387
35 to 49 percent	1 694	73	85	186	205	248	216	192	59	366
50 percent or more	1 544	82	66	195	128	345	238	164	42	155
Not computed	226	19	–	59	10	30	8	13	6	30
Median	16.3	16.3	14.9	17.4	19.6	15.8	16.5	16.6	16.0	19.7
Less than $20,000	7 379	669	468	955	605	1 466	1 143	680	384	864
Less than 20 percent	2 637	281	260	304	300	543	403	238	178	356
20 to 24 percent	834	46	24	85	45	182	155	33	40	94
25 to 29 percent	631	93	27	54	15	97	100	101	24	50
30 to 34 percent	563	95	27	128	41	121	68	30	42	79
35 percent or more	2 491	135	130	325	194	493	409	272	94	255
Not computed	223	19	–	59	10	30	8	6	6	30
Median	25.8	24.8	18.1	30.2	19.9	24.8	25.5	28.3	21.4	23.2
$20,000 to $34,999	6 191	414	342	556	527	1 522	729	739	161	1 108
Less than 20 percent	3 589	266	190	369	193	916	498	422	124	376
20 to 24 percent	941	62	78	64	89	258	92	128	19	117
25 to 29 percent	818	40	48	37	78	195	55	83	8	188
30 to 34 percent	378	26	20	34	54	81	44	39	4	209
35 percent or more	465	20	6	52	113	72	40	67	6	218
Not computed	–	–	–	–	–	–	–	–	–	–
Median	17.4	16.7	18.1	14.4	24.0	16.5	14.9	17.6	15.2	26.6
$35,000 to $49,999	5 814	363	217	338	500	984	424	424	131	1 127
Less than 20 percent	3 952	281	192	282	206	711	345	316	109	549
20 to 24 percent	1 001	30	17	27	129	172	58	60	12	312
25 to 29 percent	529	44	–	25	93	67	18	31	9	157
30 to 34 percent	165	8	–	–	46	13	–	–	–	85
35 percent or more	167	–	8	4	26	21	3	17	1	24
Not computed	–	–	–	–	–	–	–	–	–	–
Median	16.1	14.5	11.6	11.5	21.7	16.1	11.7	15.6	11.9	20.2
$50,000 or more	9 189	335	164	192	766	1 341	463	470	86	961
Less than 20 percent	7 773	313	151	165	528	1 201	423	435	86	779
20 to 24 percent	876	15	6	17	117	87	38	10	–	102
25 to 29 percent	299	–	–	10	94	36	–	5	–	42
30 to 34 percent	123	7	–	–	27	10	–	13	–	14
35 percent or more	115	–	7	–	–	7	2	–	–	24
Not computed	3	–	–	–	–	–	–	7	–	–
Median	12.5	10.0–	10.8	10.3	16.2	10.8	10.0–	10.0–	10.0–	14.4
Specified renter-occupied housing units	**23 638**	**912**	**523**	**1 285**	**966**	**5 762**	**1 958**	**1 237**	**510**	**3 457**
HOUSEHOLD INCOME IN 1989 BY GROSS RENT AS A PERCENTAGE OF HOUSEHOLD INCOME IN 1989										
All income levels	23 638	912	523	1 285	966	5 762	1 958	1 237	510	3 457
Less than 10 percent	1 225	63	31	85	69	163	98	75	19	132
10 to 14 percent	2 707	184	39	113	110	473	180	139	61	260
15 to 19 percent	3 545	96	58	191	158	621	171	169	86	630
20 to 24 percent	2 784	94	58	148	112	559	184	197	60	612
25 to 29 percent	2 549	53	23	84	119	475	200	131	42	398
30 to 34 percent	1 803	88	36	46	56	378	158	123	36	372
35 to 49 percent	2 989	106	98	159	66	790	250	131	47	416
50 percent or more	4 607	69	52	248	164	1 844	358	165	34	320
Not computed	1 429	159	128	211	112	459	359	107	125	317
Median	26.7	21.8	27.5	25.0	24.0	34.8	29.2	24.6	22.2	24.5
Less than $10,000	8 823	421	235	651	281	2 776	1 076	313	282	647
Less than 20 percent	226	54	7	31	1	48	54	7	33	47
20 to 24 percent	408	21	9	45	3	141	64	19	37	39
25 to 29 percent	655	20	10	28	9	136	103	–	34	3
30 to 34 percent	689	72	15	29	8	147	109	40	31	62
35 percent or more	5 856	160	126	396	191	2 035	545	202	79	434
Not computed	989	94	68	122	69	269	201	45	68	62
Median	50.0+	34.8	43.2	48.0	50.0+	50.0+	42.7	50.0+	30.5	49.7
$10,000 to $19,999	5 518	222	141	260	305	1 471	502	408	175	875
Less than 20 percent	877	80	41	69	54	242	155	65	93	79
20 to 24 percent	793	56	17	57	71	191	84	100	23	78
25 to 29 percent	1 153	33	13	45	76	256	88	74	8	152
30 to 34 percent	865	16	21	17	48	198	39	83	5	199
35 percent or more	1 642	15	24	9	32	525	54	80	–	235
Not computed	188	22	25	63	24	59	82	6	46	132
Median	29.3	21.8	25.0	22.6	26.0	30.4	23.3	27.4	17.5	31.6
$20,000 to $34,999	5 604	162	106	253	190	1 053	246	368	43	1 372
Less than 20 percent	3 026	133	47	181	140	588	154	195	30	491
20 to 24 percent	1 416	17	32	46	18	210	18	71	–	366
25 to 29 percent	697	–	–	11	15	75	9	57	–	243
30 to 34 percent	237	–	–	–	–	33	10	–	–	111
35 percent or more	87	–	–	2	7	74	9	14	2	57
Not computed	141	12	27	13	10	73	46	31	11	104
Median	19.2	12.9	18.2	16.6	15.8	18.3	15.2	18.6	15.9	22.0
$35,000 or more	3 693	107	41	121	190	462	134	148	10	563
Less than 20 percent	3 348	76	33	108	142	379	86	116	10	405
20 to 24 percent	167	–	–	–	20	17	18	7	–	129
25 to 29 percent	44	–	–	–	19	8	–	–	–	–
30 to 34 percent	12	–	–	–	–	–	–	–	–	–
35 percent or more	11	–	–	–	–	–	–	–	–	10
Not computed	111	31	8	13	9	58	30	25	–	19
Median	12.6	10.4	10.2	10.0–	14.6	14.1	12.3	12.3	10.8	16.5

TIPSII [UPF] GH213 CENSUS90 71580800 07/28/93 10:47 AM MACHINE: C DATA:CENSUS90*H2TIPSDA13. 07/15/93 19:28:06 TAPE: NONE FRAME: 171
TSF:CENSUS90*92. 07/27/93 11:53:14 UTF:CENSUS90*93. 07/27/93 11:53:14 META:CENSUS90*H2TABLES13. 07/27/93 12:25:49

[Data based on sample and subject to sampling variability, see text. For definitions of terms and meanings of symbols, see text]

County	Candler County	Carroll County	Catoosa County	Charlton County	Chatham County	Chattahoochee County	Chattooga County	Cherokee County	Clarke County	Clay County
Specified owner-occupied housing units	**954**	**10 913**	**8 768**	**1 136**	**40 666**	**258**	**4 103**	**20 342**	**11 643**	**496**
HOUSEHOLD INCOME IN 1989 BY SELECTED MONTHLY OWNER COSTS AS A PERCENTAGE OF HOUSEHOLD INCOME IN 1989										
All income levels	954	10 913	8 768	1 136	40 666	258	4 103	20 342	11 643	496
Less than 10 percent	234	2 380	2 100	333	8 281	65	1 163	2 518	2 538	134
10 to 14 percent	169	2 090	1 855	203	7 417	55	1 009	3 032	2 079	128
15 to 19 percent	105	1 906	1 604	180	7 186	42	693	4 078	2 110	63
20 to 24 percent	158	1 541	1 267	174	5 478	22	430	3 919	1 713	32
25 to 29 percent	106	951	688	63	3 707	25	252	2 565	1 021	63
30 to 34 percent	43	561	283	38	2 244	12	116	1 417	762	12
35 to 49 percent	72	727	463	71	3 060	12	182	1 726	698	16
50 percent or more	39	626	470	63	2 957	11	217	1 020	695	42
Not computed	28	131	38	11	336	14	41	67	27	6
Median	17.9	17.4	16.3	15.7	18.1	15.2	14.3	20.7	17.8	14.3
Less than $20,000	389	2 987	2 464	451	10 557	117	1 796	2 897	2 627	256
Less than 20 percent	104	1 173	1 034	184	3 163	42	930	962	748	101
20 to 24 percent	81	258	259	74	1 220	17	224	249	270	18
25 to 29 percent	37	294	234	49	914	12	125	301	280	61
30 to 34 percent	28	217	156	11	726	11	93	160	271	12
35 percent or more	111	914	743	122	4 231	21	383	1 158	1 031	58
Not computed	28	131	38	11	303	14	41	67	27	6
Median	24.7	24.9	23.5	22.4	29.1	22.8	19.1	28.4	30.0	25.5
$20,000 to $34,999	196	2 853	2 587	312	9 389	74	1 163	3 874	2 512	142
Less than 20 percent	105	1 552	1 555	216	4 816	55	904	1 281	1 338	127
20 to 24 percent	40	430	442	58	1 150	3	139	326	346	13
25 to 29 percent	46	333	312	4	1 239	13	90	521	302	2
30 to 34 percent	5	232	127	24	969	1	15	592	284	–
35 percent or more	–	306	151	10	1 207	2	15	1 154	242	–
Not computed	–	–	–	–	8	–	–	–	–	–
Median	19.0	18.3	16.1	13.6	19.5	14.3	13.2	28.2	18.9	12.1
$35,000 to $49,999	153	2 603	1 791	234	8 440	30	680	5 348	2 290	45
Less than 20 percent	118	1 589	1 355	188	5 108	28	606	1 890	1 329	44
20 to 24 percent	15	589	306	33	1 767	2	44	1 427	510	1
25 to 29 percent	10	244	107	8	894	–	27	1 190	283	–
30 to 34 percent	10	89	–	3	277	–	3	493	105	–
35 percent or more	–	92	23	2	394	–	–	348	63	–
Not computed	–	–	–	–	–	–	–	–	–	–
Median	12.8	17.5	15.6	12.1	17.4	10.0–	10.6	22.7	18.0	10.0–
$50,000 or more	216	2 470	1 926	139	12 280	37	464	8 223	4 214	53
Less than 20 percent	181	2 062	1 615	128	9 797	37	425	5 495	3 312	53
20 to 24 percent	22	264	260	9	1 341	–	23	1 917	587	–
25 to 29 percent	13	80	35	2	660	–	10	553	156	–
30 to 34 percent	–	23	–	–	272	–	5	172	102	–
35 percent or more	–	41	16	–	185	–	1	86	57	–
Not computed	–	–	–	–	25	–	–	–	–	–
Median	10.0–	13.1	12.6	10.0–	13.2	10.2	10.0–	17.4	13.6	10.0–
Specified renter-occupied housing units	**717**	**7 415**	**3 662**	**595**	**33 185**	**2 229**	**2 012**	**5 171**	**18 350**	**358**
HOUSEHOLD INCOME IN 1989 BY GROSS RENT AS A PERCENTAGE OF HOUSEHOLD INCOME IN 1989										
All income levels	717	7 415	3 662	595	33 185	2 229	2 012	5 171	18 350	358
Less than 10 percent	82	340	160	29	993	52	138	228	650	30
10 to 14 percent	86	914	579	70	3 436	160	278	499	1 703	45
15 to 19 percent	125	1 105	493	61	5 151	249	278	718	2 241	37
20 to 24 percent	54	907	474	48	4 467	238	224	795	2 215	18
25 to 29 percent	36	886	451	44	3 649	101	204	610	1 618	23
30 to 34 percent	29	515	296	45	2 916	50	178	517	1 266	13
35 to 49 percent	82	920	477	94	3 951	39	213	662	2 240	21
50 percent or more	104	1 294	453	101	6 716	55	234	752	5 466	60
Not computed	119	534	279	103	1 906	1 285	265	390	951	111
Median	20.6	26.0	24.8	29.3	27.2	20.2	24.0	26.2	31.1	23.2
Less than $10,000	307	2 405	996	245	10 442	167	771	876	7 378	197
Less than 20 percent	34	88	48	10	383	8	35	26	350	13
20 to 24 percent	13	39	58	14	457	3	49	41	195	7
25 to 29 percent	22	256	89	13	595	–	123	13	346	18
30 to 34 percent	29	130	77	12	545	6	92	30	219	13
35 percent or more	178	1 569	630	143	7 405	73	365	610	5 603	79
Not computed	31	323	94	53	1 057	77	107	156	665	67
Median	39.0	50.0+	48.2	50.0+	50.0+	50.0+	37.3	50.0+	50.0+	46.2
$10,000 to $19,999	138	1 978	1 063	159	8 001	478	600	1 063	4 962	99
Less than 20 percent	61	297	86	18	700	15	158	80	519	46
20 to 24 percent	20	351	144	32	1 032	65	129	71	676	11
25 to 29 percent	5	366	254	24	1 446	58	67	87	858	5
30 to 34 percent	–	302	184	23	1 579	33	86	187	845	–
35 percent or more	8	571	277	52	2 924	21	71	537	1 898	2
Not computed	44	91	118	10	320	286	89	101	166	35
Median	17.6	29.0	29.8	30.1	32.1	26.4	23.8	37.3	32.0	15.3
$20,000 to $34,999	187	2 143	1 050	123	8 889	1 016	453	1 659	4 081	49
Less than 20 percent	121	1 216	578	84	3 475	213	350	410	2 001	42
20 to 24 percent	21	483	272	2	2 558	170	46	338	1 191	–
25 to 29 percent	9	239	102	2	1 522	43	14	312	393	–
30 to 34 percent	–	83	35	10	699	11	–	265	202	–
35 percent or more	–	74	23	–	290	–	11	240	205	–
Not computed	36	48	40	25	345	579	32	94	89	7
Median	16.3	18.8	18.8	16.1	21.6	20.2	15.7	25.6	20.0	13.4
$35,000 or more	85	889	553	68	5 853	568	188	1 573	1 929	13
Less than 20 percent	77	758	520	48	5 022	225	151	929	1 724	11
20 to 24 percent	–	34	–	–	420	–	–	345	153	–
25 to 29 percent	–	25	6	5	86	–	–	198	21	–
30 to 34 percent	–	–	–	–	93	–	–	35	–	–
35 percent or more	–	–	–	–	48	–	–	27	–	–
Not computed	8	72	27	15	184	343	37	39	31	2
Median	10.0–	12.6	12.3	12.0	14.5	15.0	11.1	17.7	13.0	10.0–

TIPSII [UPF] GH213 CENSUS90 71580800 07/28/93 10:47 AM MACHINE: C DATA:CENSUS90*H2TIPSDA13. 07/15/93 19:28:06 TAPE: NONE FRAME: 172
TSF:CENSUS90*92. 07/27/93 11:53:14 UTF:CENSUS90*93. 07/27/93 11:53:14 META:CENSUS90*H2TABLES13. 07/27/93 12:25:49

Table 69. **Household Income Characteristics: 1990**—Con.

[Data based on sample and subject to sampling variability, see text. For definitions of terms and meanings of symbols, see text]

County	Clayton County	Clinch County	Cobb County	Coffee County	Colquitt County	Columbia County	Cook County	Coweta County	Crawford County	Crisp County
Specified owner-occupied housing units	**34 153**	**892**	**98 407**	**4 221**	**5 517**	**14 002**	**2 156**	**10 087**	**1 130**	**2 853**
HOUSEHOLD INCOME IN 1989 BY SELECTED MONTHLY OWNER COSTS AS A PERCENTAGE OF HOUSEHOLD INCOME IN 1989										
All income levels	34 153	892	98 407	4 221	5 517	14 002	2 156	10 087	1 130	2 853
Less than 10 percent	5 332	232	15 201	944	1 355	1 870	493	2 025	268	718
10 to 14 percent	5 828	191	15 573	709	1 133	2 382	506	1 567	249	573
15 to 19 percent	6 610	175	19 892	848	900	2 958	430	2 167	182	467
20 to 24 percent	5 917	89	17 510	499	720	2 547	230	1 383	147	319
25 to 29 percent	3 492	66	11 671	370	430	1 737	146	1 236	74	227
30 to 34 percent	2 270	46	6 633	197	229	871	65	574	42	138
35 to 49 percent	2 584	13	6 995	309	369	955	132	602	93	232
50 percent or more	2 009	71	4 550	296	346	621	134	491	75	138
Not computed	111	9	382	49	35	61	20	42	–	41
Median	19.4	15.5	19.6	17.6	16.4	19.6	15.8	18.3	16.3	16.2
Less than $20,000	4 866	393	10 091	1 638	2 042	1 579	970	2 358	340	1 225
Less than 20 percent	1 093	197	2 990	467	747	468	449	991	132	489
20 to 24 percent	400	54	1 037	201	215	141	111	251	38	120
25 to 29 percent	316	30	693	205	285	131	95	230	26	146
30 to 34 percent	331	19	642	150	134	86	44	174	22	100
35 percent or more	2 627	84	4 362	566	626	692	251	670	122	336
Not computed	99	9	367	49	35	61	20	42	–	34
Median	38.8	19.6	31.1	28.1	25.7	31.1	21.2	23.3	25.0	24.4
$20,000 to $34,999	8 143	285	16 018	1 074	1 484	2 779	489	2 260	308	613
Less than 20 percent	2 832	196	6 069	744	1 001	979	373	1 093	227	407
20 to 24 percent	1 018	26	1 700	148	218	367	56	215	10	110
25 to 29 percent	1 378	36	2 007	110	121	425	24	405	21	40
30 to 34 percent	1 315	27	2 137	33	60	366	21	241	20	27
35 percent or more	1 600	–	4 105	39	84	642	15	306	30	29
Not computed	–	–	–	–	–	–	–	–	–	–
Median	25.8	15.5	25.6	16.4	14.6	25.5	13.8	20.9	13.2	15.3
$35,000 to $49,999	9 351	109	20 038	667	1 080	3 425	368	2 195	263	479
Less than 20 percent	4 454	100	7 791	562	837	1 475	298	1 241	141	385
20 to 24 percent	2 768	9	4 454	78	193	901	48	459	87	40
25 to 29 percent	1 322	–	4 063	27	23	705	22	302	19	35
30 to 34 percent	527	–	2 014	–	27	201	–	101	–	7
35 percent or more	273	–	1 716	–	–	143	–	92	16	5
Not computed	7	–	–	–	–	–	–	–	–	7
Median	20.4	12.5	22.5	13.6	14.1	21.3	14.5	18.8	19.0	11.0
$50,000 or more	11 793	105	52 260	842	911	6 219	329	3 274	219	536
Less than 20 percent	9 391	105	33 816	728	803	4 288	309	2 434	199	477
20 to 24 percent	1 731	–	10 319	72	94	1 138	15	458	12	49
25 to 29 percent	476	–	4 908	28	1	476	5	299	8	6
30 to 34 percent	97	–	1 840	14	8	218	–	58	–	4
35 percent or more	93	–	1 362	–	5	99	–	25	–	–
Not computed	5	–	15	–	–	–	–	–	–	–
Median	14.8	10.0–	17.3	11.2	10.3	16.8	10.4	15.2	12.6	11.3
Specified renter-occupied housing units	**26 866**	**676**	**60 231**	**2 667**	**3 877**	**4 330**	**1 115**	**4 860**	**519**	**2 755**
HOUSEHOLD INCOME IN 1989 BY GROSS RENT AS A PERCENTAGE OF HOUSEHOLD INCOME IN 1989										
All income levels	26 866	676	60 231	2 667	3 877	4 330	1 115	4 860	519	2 755
Less than 10 percent	600	50	1 430	169	253	267	73	198	60	98
10 to 14 percent	2 428	99	6 224	330	468	591	175	499	99	249
15 to 19 percent	4 820	94	11 314	269	469	721	148	786	50	379
20 to 24 percent	4 578	64	11 585	344	331	672	100	606	46	243
25 to 29 percent	3 428	75	8 068	240	414	512	133	563	28	258
30 to 34 percent	2 251	32	4 844	186	251	307	45	325	55	230
35 to 49 percent	3 734	67	7 590	341	400	509	135	714	38	330
50 percent or more	4 331	72	7 570	420	864	539	168	829	63	630
Not computed	696	123	1 606	368	427	212	138	340	80	338
Median	26.0	22.6	24.5	25.8	27.5	23.6	24.6	26.5	21.1	29.6
Less than $10,000	4 048	300	6 525	1 236	1 770	694	448	1 519	200	1 444
Less than 20 percent	77	15	173	42	65	28	29	72	13	50
20 to 24 percent	131	22	196	91	64	13	20	94	24	70
25 to 29 percent	107	50	301	84	186	21	45	99	9	140
30 to 34 percent	144	27	199	122	128	26	34	56	34	135
35 percent or more	3 138	139	4 807	686	1 132	493	253	1 030	88	861
Not computed	451	47	849	211	195	113	67	168	32	188
Median	50.0+	38.1	50.0+	44.0	50.0+	50.0+	46.6	50.0+	39.0	50.0+
$10,000 to $19,999	6 078	193	11 153	640	1 030	1 107	344	1 166	155	670
Less than 20 percent	104	90	181	162	319	90	103	86	59	215
20 to 24 percent	186	40	344	175	191	141	61	167	18	114
25 to 29 percent	647	25	956	111	188	218	73	204	16	109
30 to 34 percent	947	–	1 529	55	109	156	11	179	21	91
35 percent or more	4 127	–	7 903	75	132	464	50	466	13	99
Not computed	67	38	240	62	91	38	46	64	28	42
Median	40.4	18.6	42.2	23.6	23.9	32.7	23.8	32.6	21.3	24.3
$20,000 to $34,999	9 359	143	20 764	545	694	1 218	239	1 197	76	398
Less than 20 percent	1 743	115	3 073	342	469	458	184	486	58	244
20 to 24 percent	3 161	–	6 687	78	76	332	19	271	4	59
25 to 29 percent	2 476	–	5 603	45	40	201	15	236	3	9
30 to 34 percent	1 096	5	2 870	9	14	120	–	88	–	4
35 percent or more	793	–	2 269	–	–	76	–	47	–	–
Not computed	90	23	262	71	95	31	21	69	11	82
Median	24.6	12.6	25.4	16.5	15.2	22.0	14.2	21.4	13.8	17.0
$35,000 or more	7 381	40	21 789	246	383	1 311	84	978	88	243
Less than 20 percent	5 924	23	15 541	222	337	1 003	80	839	79	217
20 to 24 percent	1 100	2	4 358	–	–	186	–	74	–	–
25 to 29 percent	198	–	1 208	–	–	72	–	24	–	–
30 to 34 percent	64	–	246	–	–	5	–	2	–	–
35 percent or more	7	–	181	–	–	15	–	–	–	–
Not computed	88	15	255	24	46	30	4	39	9	26
Median	16.4	11.0	17.2	10.8	10.0–	14.7	10.4	15.1	10.0–	12.2

TIPSII [UPF] GH213 CENSUS90 71580800 07/28/93 10:47 AM MACHINE: C DATA:CENSUS90*H2TIPSDA13. 07/15/93 19:28:06 TAPE: NONE FRAME: 173
TSF:CENSUS90*92. 07/27/93 11:53:14 UTF:CENSUS90*93. 07/27/93 11:53:14 META:CENSUS90*H2TABLES13. 07/27/93 12:25:49

Table 69. **Household Income Characteristics: 1990**—Con.

[Data based on sample and subject to sampling variability, see text. For definitions of terms and meanings of symbols, see text]

County	Dade County	Dawson County	Decatur County	DeKalb County	Dodge County	Dooly County	Dougherty County	Douglas County	Early County	Echols County
Specified owner-occupied housing units	**1 912**	**1 313**	**4 159**	**109 586**	**2 779**	**1 445**	**14 890**	**14 782**	**1 716**	**255**
HOUSEHOLD INCOME IN 1989 BY SELECTED MONTHLY OWNER COSTS AS A PERCENTAGE OF HOUSEHOLD INCOME IN 1989										
All income levels	1 912	1 313	4 159	109 586	2 779	1 445	14 890	14 782	1 716	255
Less than 10 percent	598	256	917	18 030	690	389	3 034	2 317	437	64
10 to 14 percent	327	156	769	17 899	563	294	3 221	2 513	356	59
15 to 19 percent	325	146	697	20 688	473	232	2 687	3 188	277	45
20 to 24 percent	186	198	551	16 916	375	154	1 952	2 482	164	33
25 to 29 percent	149	153	378	12 117	214	91	1 108	1 530	136	8
30 to 34 percent	95	94	227	7 266	77	46	739	845	80	12
35 to 49 percent	74	137	266	8 813	150	92	891	1 103	139	15
50 percent or more	141	165	331	7 268	205	106	1 098	783	117	16
Not computed	17	8	23	589	32	41	160	21	10	3
Median	15.3	22.4	17.7	19.5	16.3	15.4	17.1	19.0	16.1	15.3
Less than $20,000	744	313	1 619	15 134	1 209	653	4 102	2 033	771	94
Less than 20 percent	314	107	469	2 936	486	258	1 138	571	279	45
20 to 24 percent	77	2	254	1 220	173	87	430	177	82	22
25 to 29 percent	92	35	181	1 115	143	54	345	132	94	4
30 to 34 percent	65	21	126	1 111	47	37	363	159	62	2
35 percent or more	186	140	566	8 193	328	176	1 666	973	244	18
Not computed	10	8	23	559	32	41	160	21	10	3
Median	23.4	32.0	27.1	39.7	23.0	22.8	30.8	34.0	26.0	20.1
$20,000 to $34,999	565	353	1 133	21 682	641	316	3 344	3 105	333	91
Less than 20 percent	411	118	766	7 608	426	255	1 894	1 155	252	53
20 to 24 percent	69	69	157	2 890	126	24	618	329	49	11
25 to 29 percent	35	31	126	3 129	34	14	346	489	20	4
30 to 34 percent	29	48	53	2 696	28	7	217	454	7	10
35 percent or more	21	87	31	5 345	27	16	269	678	5	13
Not computed	–	–	–	14	–	–	–	–	–	–
Median	13.7	24.2	15.4	25.5	15.9	13.8	17.9	25.7	12.4	17.7
$35,000 to $49,999	346	314	841	23 435	494	295	3 102	4 031	284	36
Less than 20 percent	287	156	667	10 231	390	232	2 284	1 951	220	36
20 to 24 percent	36	64	88	5 261	69	37	451	1 123	26	–
25 to 29 percent	22	44	60	4 268	33	20	230	605	22	–
30 to 34 percent	1	16	26	2 066	2	–	96	165	9	–
35 percent or more	–	34	–	1 609	–	6	41	187	7	–
Not computed	–	–	–	–	–	–	–	–	–	–
Median	13.1	20.1	14.3	21.4	12.7	10.0	15.6	20.3	14.1	11.9
$50,000 or more	257	333	566	49 335	435	181	4 342	5 613	328	34
Less than 20 percent	238	177	481	35 842	424	170	3 626	4 341	319	34
20 to 24 percent	4	63	52	7 545	7	6	453	853	7	–
25 to 29 percent	–	43	11	3 605	4	3	187	304	–	–
30 to 34 percent	–	9	22	1 393	–	2	63	67	2	–
35 percent or more	8	41	–	934	–	–	13	48	–	–
Not computed	7	–	–	16	–	–	–	–	–	–
Median	10.0–	18.9	12.6	15.5	10.3	11.1	12.8	15.4	10.0–	10.0–
Specified renter-occupied housing units	**880**	**460**	**2 401**	**87 591**	**1 512**	**1 017**	**16 100**	**5 229**	**1 233**	**136**
HOUSEHOLD INCOME IN 1989 BY GROSS RENT AS A PERCENTAGE OF HOUSEHOLD INCOME IN 1989										
All income levels	880	460	2 401	87 591	1 512	1 017	16 100	5 229	1 233	136
Less than 10 percent	73	15	117	1 891	134	42	715	215	108	7
10 to 14 percent	62	50	230	8 283	158	59	2 124	509	167	21
15 to 19 percent	90	67	418	13 955	169	113	2 348	814	148	20
20 to 24 percent	136	85	242	14 722	197	87	1 926	819	81	5
25 to 29 percent	60	10	240	11 488	117	104	1 492	690	57	6
30 to 34 percent	76	17	183	8 420	137	82	1 219	453	59	6
35 to 49 percent	135	92	259	11 664	229	129	1 822	770	165	7
50 percent or more	124	36	412	14 703	176	213	3 476	643	200	23
Not computed	124	88	300	2 465	195	188	978	316	248	41
Median	26.4	23.2	25.9	26.6	25.0	30.6	26.5	25.7	24.3	19.9
Less than $10,000	238	96	1 017	14 008	763	631	6 090	696	660	55
Less than 20 percent	6	4	62	473	68	21	93	58	69	7
20 to 24 percent	7	17	60	417	61	34	290	11	36	–
25 to 29 percent	–	–	93	669	63	72	269	33	40	5
30 to 34 percent	30	–	112	501	110	67	352	27	45	2
35 percent or more	169	55	564	10 302	360	330	4 453	460	342	28
Not computed	26	20	126	1 646	101	107	633	107	128	13
Median	50.0+	46.8	44.7	50.0+	36.3	43.6	50.0+	50.0+	39.4	50.0+
$10,000 to $19,999	343	136	662	18 840	401	199	3 932	1 270	271	36
Less than 20 percent	47	23	183	498	134	70	746	54	120	14
20 to 24 percent	77	36	100	569	102	39	679	62	34	5
25 to 29 percent	53	3	131	1 768	54	28	870	76	17	1
30 to 34 percent	42	–	71	3 355	27	15	714	194	14	4
35 percent or more	87	65	85	12 387	41	12	791	776	23	2
Not computed	37	9	92	263	43	35	132	108	63	10
Median	27.7	35.1	25.1	40.2	22.2	21.5	27.7	39.4	18.8	19.2
$20,000 to $34,999	192	145	534	28 932	229	121	3 761	1 661	203	31
Less than 20 percent	99	69	354	3 930	159	75	2 220	210	155	16
20 to 24 percent	43	32	82	9 211	31	14	875	478	11	–
25 to 29 percent	7	7	16	7 833	–	4	346	527	–	–
30 to 34 percent	4	17	–	4 217	–	–	153	220	–	–
35 percent or more	3	8	22	3 501	4	–	54	156	–	–
Not computed	36	12	60	240	35	28	113	70	37	15
Median	17.6	19.7	16.9	25.8	13.9	16.0	18.6	26.0	12.9	14.3
$35,000 or more	107	83	188	25 811	119	66	2 317	1 602	99	14
Less than 20 percent	73	36	166	19 228	100	48	2 128	1 216	79	11
20 to 24 percent	9	–	–	4 525	3	–	82	268	–	–
25 to 29 percent	–	–	–	1 218	–	–	7	54	–	–
30 to 34 percent	–	–	–	347	–	–	–	12	–	–
35 percent or more	–	–	–	177	–	–	–	21	–	–
Not computed	25	47	22	316	16	18	100	31	20	3
Median	10.0–	12.3	12.1	16.8	10.0–	11.8	12.4	16.2	10.0–	10.4

TIPSII [UPF] GH213 CENSUS90 71580800 07/28/93 10:47 AM MACHINE: C DATA:CENSUS90*H2TIPSDA13. 07/15/93 19:28:06 TAPE: NONE FRAME: 174
TSF:CENSUS90*92. 07/27/93 11:53:14 UTF:CENSUS90*93. 07/27/93 11:53:14 META:CENSUS90*H2TABLES13. 07/27/93 12:25:49

Table 69. **Household Income Characteristics: 1990**—Con.

[Data based on sample and subject to sampling variability, see text. For definitions of terms and meanings of symbols, see text]

County	Effingham County	Elbert County	Emanuel County	Evans County	Fannin County	Fayette County	Floyd County	Forsyth County	Franklin County	Fulton County
Specified owner-occupied housing units	**3 487**	**3 020**	**3 102**	**1 201**	**3 060**	**14 927**	**16 021**	**8 611**	**2 438**	**109 701**
HOUSEHOLD INCOME IN 1989 BY SELECTED MONTHLY OWNER COSTS AS A PERCENTAGE OF HOUSEHOLD INCOME IN 1989										
All income levels	3 487	3 020	3 102	1 201	3 060	14 927	16 021	8 611	2 438	109 701
Less than 10 percent	890	755	858	337	919	2 131	4 056	1 586	655	17 014
10 to 14 percent	646	537	611	175	616	1 926	3 359	1 426	515	17 136
15 to 19 percent	677	503	513	186	331	2 992	2 895	1 268	411	18 537
20 to 24 percent	521	370	268	145	272	2 740	1 983	1 517	277	16 670
25 to 29 percent	253	269	227	97	289	1 950	1 165	968	127	11 730
30 to 34 percent	123	143	142	61	115	1 209	702	620	144	7 802
35 to 49 percent	160	207	178	105	208	1 212	976	737	120	10 203
50 percent or more	174	208	254	77	293	744	766	460	179	9 758
Not computed	43	28	51	18	17	23	119	29	10	851
Median	16.4	17.0	15.6	17.1	14.9	20.7	15.9	20.0	15.5	20.5
Less than $20,000	899	1 182	1 377	480	1 521	1 187	4 901	1 235	946	19 910
Less than 20 percent	370	419	556	186	695	313	1 880	296	448	4 350
20 to 24 percent	113	169	126	59	126	139	642	191	96	1 844
25 to 29 percent	76	135	128	30	147	100	523	90	70	1 505
30 to 34 percent	48	95	109	33	84	65	394	97	88	1 280
35 percent or more	249	336	407	156	452	547	1 351	532	234	10 099
Not computed	43	28	51	16	17	23	111	29	10	832
Median	22.6	24.7	24.2	23.9	22.3	32.3	24.0	31.3	21.0	37.4
$20,000 to $34,999	796	1 024	832	319	756	2 113	3 887	1 809	723	19 189
Less than 20 percent	460	704	618	187	509	707	2 511	685	502	7 625
20 to 24 percent	127	149	104	50	97	119	556	298	84	2 454
25 to 29 percent	100	93	79	42	82	205	302	178	37	2 430
30 to 34 percent	51	38	13	18	21	274	198	239	51	1 998
35 percent or more	58	40	18	22	47	808	320	409	49	4 682
Not computed	–	–	–	–	–	–	–	–	–	–
Median	16.8	15.0	12.9	15.3	12.0	30.5	15.8	23.7	14.5	24.0
$35,000 to $49,999	806	492	475	233	442	2 986	3 372	1 946	401	18 156
Less than 20 percent	550	357	410	177	359	910	2 523	969	296	8 374
20 to 24 percent	169	45	23	24	25	601	495	390	68	3 185
25 to 29 percent	57	41	20	18	48	710	245	330	16	2 662
30 to 34 percent	3	10	15	10	8	462	53	130	5	1 900
35 percent or more	27	39	7	4	2	303	56	127	16	2 021
Not computed	–	–	–	–	–	–	–	–	–	14
Median	16.1	15.7	10.5	13.7	10.0–	24.9	14.2	20.1	15.2	21.1
$50,000 or more	986	322	418	169	341	8 641	3 861	3 621	368	52 446
Less than 20 percent	833	315	398	148	303	5 119	3 396	2 330	335	32 338
20 to 24 percent	112	7	15	12	24	1 881	290	638	29	9 187
25 to 29 percent	20	–	–	7	12	935	95	370	4	5 133
30 to 34 percent	21	–	5	–	2	408	57	154	–	2 624
35 percent or more	–	–	–	–	–	298	15	129	–	3 159
Not computed	–	–	–	2	–	–	8	–	–	5
Median	12.9	10.0–	10.0–	10.0–	10.0–	18.3	11.4	16.2	10.0–	17.2
Specified renter-occupied housing units	**1 788**	**1 759**	**2 101**	**933**	**935**	**2 737**	**10 058**	**2 598**	**1 242**	**128 867**
HOUSEHOLD INCOME IN 1989 BY GROSS RENT AS A PERCENTAGE OF HOUSEHOLD INCOME IN 1989										
All income levels	1 788	1 759	2 101	933	935	2 737	10 058	2 598	1 242	128 867
Less than 10 percent	182	94	146	86	62	87	726	76	65	4 835
10 to 14 percent	206	265	204	105	176	288	1 411	343	111	11 821
15 to 19 percent	293	240	293	128	97	592	1 604	320	120	19 504
20 to 24 percent	257	131	273	73	52	402	1 321	403	151	18 124
25 to 29 percent	166	175	210	90	103	375	1 129	186	129	16 336
30 to 34 percent	53	139	145	50	57	239	738	297	96	11 554
35 to 49 percent	145	219	283	125	115	350	1 171	236	161	17 372
50 percent or more	242	259	326	160	112	290	1 288	422	180	23 870
Not computed	244	237	221	116	161	114	670	315	229	5 451
Median	21.8	25.9	25.6	25.9	25.0	24.3	23.6	25.0	27.3	27.3
Less than $10,000	489	697	1 073	434	399	291	3 098	499	585	36 549
Less than 20 percent	23	45	83	32	47	13	134	–	23	2 884
20 to 24 percent	26	20	125	27	17	23	262	8	48	1 906
25 to 29 percent	21	69	108	22	30	18	236	11	73	3 065
30 to 34 percent	10	72	83	32	32	–	284	48	59	2 292
35 percent or more	283	413	566	260	206	196	1 889	291	293	22 268
Not computed	126	78	108	61	67	41	293	141	89	4 134
Median	50.0+	44.7	39.7	45.6	39.7	50.0+	45.0	50.0+	39.6	50.0+
$10,000 to $19,999	401	572	571	219	240	468	2 616	633	300	29 311
Less than 20 percent	46	203	222	73	65	23	456	24	59	2 808
20 to 24 percent	85	80	95	37	18	24	504	68	78	2 217
25 to 29 percent	97	98	96	54	69	51	607	60	49	4 096
30 to 34 percent	43	61	58	18	25	51	356	137	32	4 742
35 percent or more	96	61	37	25	21	310	516	278	48	15 065
Not computed	34	69	63	12	42	9	177	66	34	383
Median	27.7	23.0	21.7	24.1	26.2	42.5	27.1	34.8	24.7	35.7
$20,000 to $34,999	475	379	340	178	213	742	2 889	721	249	33 516
Less than 20 percent	259	252	239	126	165	122	1 848	171	137	8 164
20 to 24 percent	98	31	53	9	17	148	524	220	25	9 465
25 to 29 percent	42	8	6	14	4	173	267	97	7	7 755
30 to 34 percent	–	6	4	–	–	157	98	98	5	3 982
35 percent or more	8	4	6	–	–	130	54	62	–	3 654
Not computed	68	78	32	29	27	12	98	73	75	496
Median	18.2	13.9	14.9	14.4	13.1	27.7	17.8	23.5	15.5	24.4
$35,000 or more	423	111	117	102	83	1 236	1 455	745	108	29 491
Less than 20 percent	353	99	99	88	58	809	1 303	544	77	22 304
20 to 24 percent	48	–	–	–	–	207	31	107	–	4 536
25 to 29 percent	6	–	–	–	–	133	19	18	–	1 420
30 to 34 percent	–	–	–	–	–	31	–	14	–	538
35 percent or more	–	–	–	–	–	4	–	27	–	255
Not computed	16	12	18	14	25	52	102	35	31	438
Median	13.4	10.0	10.3	10.0–	11.5	17.8	11.4	14.6	10.0–	16.4

TIPSII [UPF] GH213 CENSUS90 71580800 07/28/93 10:47 AM MACHINE: C DATA:CENSUS90*H2TIPSDA13. 07/15/93 19:28:06 TAPE: NONE FRAME: 175
TSF:CENSUS90*92. 07/27/93 11:53:14 UTF:CENSUS90*93. 07/27/93 11:53:14 META:CENSUS90*H2TABLES13. 07/27/93 12:25:49

Table 69. **Household Income Characteristics: 1990**—Con.

[Data based on sample and subject to sampling variability, see text. For definitions of terms and meanings of symbols, see text]

County	Gilmer County	Glascock County	Glynn County	Gordon County	Grady County	Greene County	Gwinnett County	Habersham County	Hall County	Hancock County
Specified owner-occupied housing units	**2 073**	**286**	**12 036**	**5 941**	**2 760**	**1 979**	**76 402**	**4 599**	**16 119**	**1 200**
HOUSEHOLD INCOME IN 1989 BY SELECTED MONTHLY OWNER COSTS AS A PERCENTAGE OF HOUSEHOLD INCOME IN 1989										
All income levels	2 073	286	12 036	5 941	2 760	1 979	76 402	4 599	16 119	1 200
Less than 10 percent	493	117	2 912	1 722	699	517	8 151	1 323	3 587	343
10 to 14 percent	381	43	2 428	1 410	535	334	10 650	854	2 949	202
15 to 19 percent	317	42	2 034	1 010	394	283	15 695	615	2 861	198
20 to 24 percent	255	18	1 449	632	372	171	15 544	656	2 111	124
25 to 29 percent	205	26	966	426	198	139	10 659	319	1 503	68
30 to 34 percent	126	8	656	224	167	174	6 036	256	1 051	24
35 to 49 percent	145	10	780	276	187	156	6 260	287	1 126	98
50 percent or more	132	22	773	208	182	194	3 145	266	869	132
Not computed	19	–	38	33	26	11	262	23	62	11
Median	17.4	13.0	16.6	14.4	16.7	17.3	21.1	15.9	17.6	16.3
Less than $20,000	854	117	2 867	1 595	1 213	896	5 957	1 564	3 745	613
Less than 20 percent	369	52	947	753	432	314	1 597	607	1 690	230
20 to 24 percent	98	9	340	179	180	76	526	220	314	76
25 to 29 percent	79	18	280	147	98	110	374	143	306	53
30 to 34 percent	96	8	285	144	138	114	298	129	294	22
35 percent or more	193	30	982	339	339	271	2 928	442	1 086	223
Not computed	19	–	33	33	26	11	234	23	55	9
Median	22.5	23.6	27.3	20.8	24.5	27.4	36.0	23.7	22.5	24.7
$20,000 to $34,999	583	75	2 744	1 723	752	510	11 151	1 280	3 658	267
Less than 20 percent	330	61	1 602	1 113	500	390	2 665	778	1 929	223
20 to 24 percent	72	8	288	276	119	40	1 045	239	385	26
25 to 29 percent	83	6	286	162	77	22	1 549	88	469	7
30 to 34 percent	19	–	215	66	29	8	1 809	83	369	2
35 percent or more	79	–	353	106	27	50	4 081	92	506	7
Not computed	–	–	–	–	–	–	2	–	–	2
Median	16.9	11.1	17.0	15.4	13.9	13.7	30.9	14.7	18.8	11.9
$35,000 to $49,999	329	48	2 374	1 519	457	276	18 584	961	3 721	204
Less than 20 percent	245	43	1 592	1 269	403	206	4 968	675	2 136	174
20 to 24 percent	50	1	441	114	42	34	4 909	151	714	22
25 to 29 percent	25	2	180	95	9	7	4 686	83	414	8
30 to 34 percent	6	–	78	9	–	15	2 422	33	264	–
35 percent or more	3	2	83	32	3	14	1 590	19	193	–
Not computed	–	–	–	–	–	–	9	–	–	–
Median	11.0	10.0–	16.0	13.2	12.0	12.9	24.4	15.2	18.1	10.0–
$50,000 or more	307	46	4 051	1 104	338	297	40 710	794	4 995	116
Less than 20 percent	247	46	3 233	1 007	293	224	25 266	732	3 642	116
20 to 24 percent	35	–	380	63	31	21	9 064	46	698	–
25 to 29 percent	18	–	220	22	14	–	4 050	5	314	–
30 to 34 percent	5	–	78	5	–	37	1 507	11	124	–
35 percent or more	2	–	135	7	–	15	806	–	210	–
Not computed	–	–	5	–	–	–	17	–	7	–
Median	11.6	10.0–	12.6	10.5	12.0	10.1	18.0	10.7	15.0	10.0–
Specified renter-occupied housing units	**870**	**155**	**8 263**	**3 350**	**1 825**	**838**	**39 804**	**2 081**	**10 230**	**606**
HOUSEHOLD INCOME IN 1989 BY GROSS RENT AS A PERCENTAGE OF HOUSEHOLD INCOME IN 1989										
All income levels	870	155	8 263	3 350	1 825	838	39 804	2 081	10 230	606
Less than 10 percent	55	21	323	210	100	70	894	141	545	30
10 to 14 percent	119	13	1 007	575	162	124	4 284	331	1 320	68
15 to 19 percent	88	22	1 280	554	212	132	8 240	284	1 811	52
20 to 24 percent	86	11	1 078	428	232	81	7 897	280	1 455	78
25 to 29 percent	84	7	752	375	173	52	5 430	180	1 177	42
30 to 34 percent	69	11	619	179	164	37	3 741	77	843	21
35 to 49 percent	123	17	1 070	308	253	120	4 552	276	1 094	62
50 percent or more	99	16	1 608	373	239	95	3 854	222	1 341	127
Not computed	147	37	526	348	290	127	912	290	644	126
Median	25.8	21.4	26.2	21.9	26.8	21.8	23.8	22.5	23.8	26.4
Less than $10,000	275	71	2 356	873	792	370	3 043	558	2 106	404
Less than 20 percent	8	3	80	80	22	56	54	22	83	26
20 to 24 percent	7	2	56	72	39	18	73	46	73	56
25 to 29 percent	25	7	156	52	103	17	92	55	134	27
30 to 34 percent	27	11	130	47	44	21	115	33	159	21
35 percent or more	153	31	1 687	489	433	198	2 285	331	1 370	187
Not computed	55	17	247	133	151	60	424	71	287	87
Median	40.7	37.5	50.0+	46.9	44.7	41.2	50.0+	44.8	50.0+	37.7
$10,000 to $19,999	287	39	2 252	873	580	215	6 641	672	2 646	100
Less than 20 percent	62	25	321	131	96	76	46	119	264	46
20 to 24 percent	14	6	241	189	182	61	108	126	370	19
25 to 29 percent	49	–	333	209	39	29	542	111	403	13
30 to 34 percent	42	–	352	104	113	16	1 194	44	491	–
35 percent or more	69	2	921	175	59	14	4 580	167	957	2
Not computed	51	6	84	65	91	19	171	105	161	20
Median	29.3	17.2	32.7	27.0	24.1	21.8	41.0	26.7	32.1	18.6
$20,000 to $34,999	231	30	2 059	974	323	184	14 738	544	3 292	58
Less than 20 percent	125	18	941	585	233	139	1 887	361	1 427	46
20 to 24 percent	62	3	572	144	11	2	4 877	85	873	2
25 to 29 percent	10	–	237	98	31	6	4 073	14	572	2
30 to 34 percent	–	–	125	28	7	–	2 277	–	193	–
35 percent or more	–	–	60	17	–	3	1 466	–	108	–
Not computed	34	9	124	102	41	34	158	84	119	8
Median	17.0	11.5	20.2	17.6	16.6	15.7	25.6	16.2	20.9	13.3
$35,000 or more	77	15	1 596	630	130	69	15 382	307	2 186	44
Less than 20 percent	67	10	1 268	543	123	55	11 431	254	1 902	32
20 to 24 percent	3	–	209	23	–	–	2 839	23	139	1
25 to 29 percent	–	–	26	16	–	–	723	–	68	–
30 to 34 percent	–	–	12	–	–	–	155	–	–	–
35 percent or more	–	–	10	–	–	–	75	–	–	–
Not computed	7	5	71	48	7	14	159	30	77	11
Median	11.8	10.0–	14.7	12.3	11.1	10.0–	17.1	11.2	13.4	10.7

TIPSII [UPF] GH213 CENSUS90 71580800 07/28/93 10:47 AM MACHINE: C DATA:CENSUS90*H2TIPSDA13. 07/15/93 19:28:06 TAPE: NONE FRAME: 176
TSF:CENSUS90*92. 07/27/93 11:53:14 UTF:CENSUS90*93. 07/27/93 11:53:14 META:CENSUS90*H2TABLES13. 07/27/93 12:25:49

Table 69. **Household Income Characteristics: 1990**—Con.

[Data based on sample and subject to sampling variability, see text. For definitions of terms and meanings of symbols, see text]

County	Haralson County	Harris County	Hart County	Heard County	Henry County	Houston County	Irwin County	Jackson County	Jasper County	Jeff Davis County
Specified owner-occupied housing units	**3 606**	**2 990**	**3 375**	**936**	**12 561**	**16 981**	**1 157**	**4 043**	**1 402**	**1 799**
HOUSEHOLD INCOME IN 1989 BY SELECTED MONTHLY OWNER COSTS AS A PERCENTAGE OF HOUSEHOLD INCOME IN 1989										
All income levels	3 606	2 990	3 375	936	12 561	16 981	1 157	4 043	1 402	1 799
Less than 10 percent	877	857	959	242	1 927	3 740	365	1 231	392	519
10 to 14 percent	687	607	831	156	1 898	3 464	149	702	208	316
15 to 19 percent	612	401	431	191	2 419	3 415	177	634	210	305
20 to 24 percent	435	419	314	101	2 393	2 384	130	528	169	148
25 to 29 percent	365	180	274	59	1 466	1 501	69	330	82	121
30 to 34 percent	126	202	238	44	747	734	56	165	61	54
35 to 49 percent	288	150	166	104	945	946	68	255	115	115
50 percent or more	174	147	142	35	751	742	106	173	128	208
Not computed	42	27	20	4	15	55	37	25	37	13
Median	16.8	15.2	14.3	16.8	20.1	16.8	16.3	15.6	17.0	16.0
Less than $20,000	1 250	897	1 091	362	1 841	2 943	485	1 362	449	763
Less than 20 percent	475	395	506	148	592	893	144	674	135	271
20 to 24 percent	121	114	119	45	140	246	55	167	52	49
25 to 29 percent	168	54	104	20	126	242	53	99	16	74
30 to 34 percent	73	104	94	26	142	253	48	71	36	43
35 percent or more	371	203	251	119	826	1 254	157	328	173	313
Not computed	42	27	17	4	15	55	28	23	37	13
Median	25.2	21.8	21.3	23.4	31.9	31.2	27.8	19.9	30.4	28.7
$20,000 to $34,999	1 003	778	1 157	299	2 624	4 054	276	1 159	350	386
Less than 20 percent	614	482	780	198	830	2 244	227	731	172	275
20 to 24 percent	184	81	116	44	348	645	16	120	47	49
25 to 29 percent	91	61	120	26	400	572	8	158	44	41
30 to 34 percent	44	76	108	13	375	311	8	74	25	11
35 percent or more	70	78	33	18	671	282	17	76	62	10
Not computed	–	–	–	–	–	–	–	–	–	–
Median	16.5	14.0	13.7	14.6	26.7	18.4	10.0–	14.4	20.3	12.3
$35,000 to $49,999	799	513	593	197	3 441	4 612	142	814	257	315
Less than 20 percent	572	353	472	170	1 323	2 900	102	568	192	268
20 to 24 percent	112	108	58	7	1 096	1 012	32	169	42	41
25 to 29 percent	88	28	24	13	721	440	8	61	15	6
30 to 34 percent	6	15	24	5	166	137	–	5	–	–
35 percent or more	21	9	15	2	135	123	–	11	8	–
Not computed	–	–	–	–	–	–	–	–	–	–
Median	14.4	15.4	11.0	14.9	21.8	17.1	14.5	15.3	13.0	14.2
$50,000 or more	554	802	534	78	4 655	5 372	254	708	346	335
Less than 20 percent	515	635	463	73	3 499	4 582	218	594	311	326
20 to 24 percent	18	116	21	5	809	481	27	72	28	9
25 to 29 percent	18	37	26	–	219	247	–	12	7	–
30 to 34 percent	3	7	12	–	64	33	–	15	–	–
35 percent or more	–	7	9	–	64	29	–	13	–	–
Not computed	–	–	3	–	–	–	9	2	–	–
Median	12.0	12.2	10.7	10.7	16.0	13.3	10.0–	12.1	10.4	10.0–
Specified renter-occupied housing units	**1 794**	**952**	**1 434**	**576**	**3 162**	**11 199**	**729**	**2 405**	**645**	**1 073**
HOUSEHOLD INCOME IN 1989 BY GROSS RENT AS A PERCENTAGE OF HOUSEHOLD INCOME IN 1989										
All income levels	1 794	952	1 434	576	3 162	11 199	729	2 405	645	1 073
Less than 10 percent	44	50	98	33	114	465	51	126	27	59
10 to 14 percent	262	125	223	100	274	1 626	97	283	92	161
15 to 19 percent	333	143	161	86	614	2 044	67	331	133	175
20 to 24 percent	143	133	108	37	452	1 561	47	348	36	83
25 to 29 percent	186	55	207	49	456	1 189	57	287	23	155
30 to 34 percent	98	39	102	40	245	719	24	147	67	81
35 to 49 percent	211	68	112	39	384	1 217	84	270	59	131
50 percent or more	316	166	170	100	383	1 280	147	310	77	81
Not computed	201	173	253	92	240	1 098	155	303	131	147
Median	25.4	22.7	25.0	23.1	25.1	22.9	27.2	24.5	20.7	24.1
Less than $10,000	722	351	595	212	519	2 165	406	747	262	336
Less than 20 percent	29	36	30	10	–	36	27	11	20	47
20 to 24 percent	45	6	49	4	43	22	24	24	11	32
25 to 29 percent	64	14	76	4	19	139	27	71	15	31
30 to 34 percent	58	16	81	18	37	216	24	48	32	25
35 percent or more	414	192	260	130	309	1 508	197	440	119	142
Not computed	112	87	99	46	111	244	107	153	65	59
Median	49.5	50.0+	38.8	50.0+	50.0+	50.0+	46.1	49.7	43.7	35.4
$10,000 to $19,999	520	240	352	154	662	2 901	133	714	156	350
Less than 20 percent	186	58	86	41	60	221	23	146	54	72
20 to 24 percent	41	62	38	29	30	390	23	157	15	35
25 to 29 percent	117	24	122	31	120	619	30	130	–	108
30 to 34 percent	40	14	17	22	84	424	–	87	32	56
35 percent or more	113	42	22	7	344	875	34	138	17	70
Not computed	23	40	67	24	24	372	23	56	38	9
Median	25.9	23.4	25.8	24.1	36.5	30.4	26.5	26.0	21.7	27.9
$20,000 to $34,999	384	282	329	147	1 073	3 700	145	661	198	305
Less than 20 percent	270	145	232	112	263	1 765	132	337	149	213
20 to 24 percent	57	65	21	4	272	966	–	153	10	16
25 to 29 percent	5	17	9	14	288	431	–	86	8	16
30 to 34 percent	–	9	4	–	98	79	–	12	3	–
35 percent or more	–	–	–	2	114	114	–	2	–	–
Not computed	52	46	63	15	38	345	13	71	28	60
Median	16.3	17.2	15.8	15.7	24.7	19.6	12.7	18.8	15.9	15.3
$35,000 or more	168	79	158	63	908	2 433	45	283	29	82
Less than 20 percent	154	79	134	56	679	2 113	33	246	29	63
20 to 24 percent	–	–	–	–	107	183	–	14	–	–
25 to 29 percent	–	–	–	–	29	–	–	–	–	–
30 to 34 percent	–	–	–	–	26	–	–	–	–	–
35 percent or more	–	–	–	–	–	–	–	–	–	–
Not computed	14	–	24	7	67	137	12	23	–	19
Median	13.8	12.0	10.3	11.2	16.7	13.9	10.0–	12.2	12.5	10.0–

TIPSII [UPF] GH213 CENSUS90 71580800 07/28/93 10:47 AM MACHINE: C DATA:CENSUS90*H2TIPSDA13. 07/15/93 19:28:06 TAPE: NONE FRAME: 177
TSF:CENSUS90*92. 07/27/93 11:53:14 UTF:CENSUS90*93. 07/27/93 11:53:14 META:CENSUS90*H2TABLES13. 07/27/93 12:25:49

[Data based on sample and subject to sampling variability, see text. For definitions of terms and meanings of symbols, see text]

County	Jefferson County	Jenkins County	Johnson County	Jones County	Lamar County	Lanier County	Laurens County	Lee County	Liberty County	Lincoln County
Specified owner-occupied housing units	**2 387**	**1 063**	**1 209**	**3 327**	**1 880**	**677**	**6 283**	**2 575**	**4 443**	**1 116**
HOUSEHOLD INCOME IN 1989 BY SELECTED MONTHLY OWNER COSTS AS A PERCENTAGE OF HOUSEHOLD INCOME IN 1989										
All income levels	2 387	1 063	1 209	3 327	1 880	677	6 283	2 575	4 443	1 116
Less than 10 percent	664	274	322	746	429	167	1 539	339	621	317
10 to 14 percent	412	152	243	671	359	149	1 382	494	580	209
15 to 19 percent	395	127	214	675	243	132	1 031	555	670	169
20 to 24 percent	278	131	115	426	328	60	752	519	771	140
25 to 29 percent	155	51	107	205	153	52	407	269	587	53
30 to 34 percent	91	82	55	167	88	25	326	136	324	44
35 to 49 percent	178	116	60	202	142	31	367	110	521	94
50 percent or more	188	117	81	213	131	48	410	143	325	71
Not computed	26	13	12	22	7	13	69	10	44	19
Median	16.3	18.9	15.8	16.7	18.1	15.6	15.9	19.0	22.1	15.7
Less than $20,000	1 098	529	662	702	713	304	2 143	485	1 386	447
Less than 20 percent	419	110	308	219	251	136	844	126	377	163
20 to 24 percent	145	75	70	76	125	25	246	93	115	80
25 to 29 percent	80	39	87	53	54	32	132	56	174	22
30 to 34 percent	80	59	50	53	44	19	212	17	114	19
35 percent or more	348	233	135	279	232	79	640	183	562	144
Not computed	26	13	12	22	7	13	69	10	44	19
Median	24.0	32.9	21.2	29.2	24.1	21.9	23.9	26.7	30.2	23.2
$20,000 to $34,999	544	203	252	611	508	179	1 623	637	1 190	329
Less than 20 percent	430	147	210	269	287	142	997	259	361	248
20 to 24 percent	52	26	23	87	84	19	261	106	196	40
25 to 29 percent	41	7	8	60	78	12	158	115	241	15
30 to 34 percent	9	23	5	69	28	6	78	87	146	10
35 percent or more	12	–	6	126	31	–	129	70	246	16
Not computed	–	–	–	–	–	–	–	–	–	–
Median	14.0	15.5	12.3	22.1	15.4	11.7	16.3	22.8	25.8	12.4
$35,000 to $49,999	415	186	207	701	330	98	1 137	694	1 012	201
Less than 20 percent	320	186	173	474	231	78	898	362	483	166
20 to 24 percent	76	–	22	142	62	12	144	238	310	12
25 to 29 percent	16	–	12	45	21	8	60	76	132	9
30 to 34 percent	–	–	–	30	16	–	27	18	58	9
35 percent or more	3	–	–	10	–	–	8	–	29	5
Not computed	–	–	–	–	–	–	–	–	–	–
Median	13.2	10.0–	10.9	16.8	14.6	15.7	13.3	19.7	20.4	10.3
$50,000 or more	330	145	88	1 313	329	96	1 380	759	855	139
Less than 20 percent	302	110	88	1 130	262	92	1 213	641	650	118
20 to 24 percent	5	30	–	121	57	4	101	82	150	8
25 to 29 percent	18	5	–	47	–	–	57	22	40	7
30 to 34 percent	2	–	–	15	–	–	9	14	6	6
35 percent or more	3	–	–	–	10	–	–	–	9	–
Not computed	–	–	–	–	–	–	–	–	–	–
Median	10.0–	10.2	10.0–	13.3	11.1	11.1	11.2	14.2	15.0	10.8
Specified renter-occupied housing units	**1 751**	**776**	**603**	**1 113**	**1 315**	**485**	**4 042**	**1 075**	**8 492**	**470**
HOUSEHOLD INCOME IN 1989 BY GROSS RENT AS A PERCENTAGE OF HOUSEHOLD INCOME IN 1989										
All income levels	1 751	776	603	1 113	1 315	485	4 042	1 075	8 492	470
Less than 10 percent	101	22	83	83	85	37	177	47	179	51
10 to 14 percent	190	83	73	149	105	70	422	150	659	75
15 to 19 percent	215	59	66	153	204	77	581	196	1 205	50
20 to 24 percent	99	57	75	125	165	63	349	174	1 436	54
25 to 29 percent	197	74	45	76	163	55	497	71	1 178	41
30 to 34 percent	140	87	54	101	53	18	231	70	1 009	32
35 to 49 percent	256	81	36	96	202	28	577	79	1 021	46
50 percent or more	293	156	95	163	195	80	696	119	751	58
Not computed	260	157	76	167	143	57	512	169	1 054	63
Median	28.6	30.8	22.8	23.5	25.8	22.4	27.4	21.7	26.0	22.5
Less than $10,000	940	455	313	314	507	150	1 948	298	1 271	177
Less than 20 percent	55	36	34	11	19	7	113	10	64	4
20 to 24 percent	41	29	52	7	34	–	98	11	39	8
25 to 29 percent	124	26	33	13	45	23	184	18	41	29
30 to 34 percent	88	70	46	25	28	–	103	13	109	26
35 percent or more	499	225	103	207	314	89	1 096	166	793	89
Not computed	133	69	45	51	67	31	354	80	225	21
Median	41.2	39.8	31.6	50.0+	46.2	50.0+	44.1	50.0+	50.0+	42.1
$10,000 to $19,999	413	193	132	294	391	176	1 001	256	3 468	135
Less than 20 percent	156	57	59	45	71	46	214	58	166	37
20 to 24 percent	53	28	19	48	79	55	153	34	370	43
25 to 29 percent	46	48	12	44	104	19	264	28	779	12
30 to 34 percent	52	17	8	72	25	18	122	46	743	6
35 percent or more	50	12	28	43	74	19	173	28	948	14
Not computed	56	31	6	42	38	19	75	62	462	23
Median	22.1	24.3	21.1	28.8	26.3	23.0	26.8	25.9	31.3	22.2
$20,000 to $34,999	300	99	126	324	271	95	716	277	2 692	99
Less than 20 percent	231	50	116	196	176	67	502	113	1 006	86
20 to 24 percent	5	–	4	66	52	8	87	112	922	3
25 to 29 percent	27	–	–	19	14	13	49	25	347	–
30 to 34 percent	–	–	–	4	–	–	6	11	157	–
35 percent or more	–	–	–	9	9	–	4	4	31	1
Not computed	37	49	6	30	20	7	68	12	229	9
Median	13.9	13.8	11.2	17.2	17.7	16.8	16.6	20.9	21.2	13.9
$35,000 or more	98	29	32	181	146	64	377	244	1 061	59
Less than 20 percent	64	21	13	133	128	64	351	212	807	49
20 to 24 percent	–	–	–	4	–	–	11	17	105	–
25 to 29 percent	–	–	–	–	–	–	–	–	11	–
30 to 34 percent	–	–	–	–	–	–	–	–	–	–
35 percent or more	–	–	–	–	–	–	–	–	–	–
Not computed	34	8	19	44	18	–	15	15	138	10
Median	10.2	10.6	10.0–	12.1	12.4	10.0	12.6	13.2	14.3	11.8

TIPSII [UPF] GH213 CENSUS90 71580800 07/28/93 10:47 AM MACHINE: C DATA:CENSUS90*H2TIPSDA13. 07/15/93 19:28:06 TAPE: NONE FRAME: 178
TSF:CENSUS90*92. 07/27/93 11:53:14 UTF:CENSUS90*93. 07/27/93 11:53:14 META:CENSUS90*H2TABLES13. 07/27/93 12:25:49

Table 69. **Household Income Characteristics: 1990**—Con.

[Data based on sample and subject to sampling variability, see text. For definitions of terms and meanings of symbols, see text]

County	Long County	Lowndes County	Lumpkin County	McDuffie County	McIntosh County	Macon County	Madison County	Marion County	Meriwether County	Miller County
Specified owner-occupied housing units	**630**	**11 498**	**1 667**	**3 070**	**1 470**	**1 967**	**2 740**	**697**	**3 348**	**998**
HOUSEHOLD INCOME IN 1989 BY SELECTED MONTHLY OWNER COSTS AS A PERCENTAGE OF HOUSEHOLD INCOME IN 1989										
All income levels	630	11 498	1 667	3 070	1 470	1 967	2 740	697	3 348	998
Less than 10 percent	175	2 264	442	792	375	472	837	193	869	248
10 to 14 percent	94	2 092	293	598	226	430	575	148	820	234
15 to 19 percent	55	2 184	214	625	227	327	474	123	497	127
20 to 24 percent	80	1 648	230	311	116	197	317	76	348	93
25 to 29 percent	31	1 029	166	222	127	115	159	32	248	58
30 to 34 percent	81	627	121	64	116	110	119	17	158	34
35 to 49 percent	33	738	153	260	114	105	158	41	186	92
50 percent or more	68	808	28	170	154	186	81	53	204	67
Not computed	13	108	20	28	15	25	20	14	18	45
Median	18.6	18.1	17.1	16.0	17.8	16.1	14.5	15.0	14.9	14.9
Less than $20,000	313	3 345	479	1 071	711	875	885	360	1 366	387
Less than 20 percent	107	1 149	178	470	248	340	464	173	613	141
20 to 24 percent	35	327	43	85	81	85	95	47	151	40
25 to 29 percent	13	373	29	114	82	71	44	22	143	31
30 to 34 percent	62	240	67	30	72	80	50	13	95	21
35 percent or more	83	1 161	142	351	213	276	212	91	348	130
Not computed	13	95	20	21	15	23	20	14	16	24
Median	28.1	27.0	26.5	23.2	26.2	25.1	18.8	20.0	22.1	25.1
$20,000 to $34,999	104	2 884	370	740	347	467	725	125	972	294
Less than 20 percent	64	1 501	147	499	231	370	468	107	706	213
20 to 24 percent	31	419	109	94	22	28	94	7	110	24
25 to 29 percent	2	360	38	67	21	22	72	4	75	21
30 to 34 percent	5	279	37	25	29	30	66	4	45	13
35 percent or more	2	319	39	55	44	15	25	3	34	23
Not computed	–	6	–	–	–	2	–	–	2	–
Median	14.8	19.4	21.7	16.9	15.3	13.2	14.2	11.1	13.1	12.9
$35,000 to $49,999	105	2 310	381	712	244	325	690	121	625	145
Less than 20 percent	68	1 448	242	570	189	252	567	104	512	117
20 to 24 percent	12	540	61	87	9	51	80	15	78	18
25 to 29 percent	11	185	61	37	22	22	38	2	15	4
30 to 34 percent	14	68	17	9	15	–	3	–	15	–
35 percent or more	–	62	–	9	9	–	2	–	5	6
Not computed	–	7	–	–	–	–	–	–	–	–
Median	13.9	17.2	16.7	12.5	15.5	12.1	13.0	12.4	12.1	12.5
$50,000 or more	108	2 959	437	547	168	300	440	91	385	172
Less than 20 percent	85	2 442	382	476	160	267	387	80	355	138
20 to 24 percent	2	362	17	45	4	33	48	7	9	11
25 to 29 percent	5	111	38	4	2	–	5	4	15	2
30 to 34 percent	–	40	–	–	–	–	–	–	3	–
35 percent or more	16	4	–	15	2	–	–	–	3	–
Not computed	–	–	–	7	–	–	–	–	–	21
Median	10.0–	13.4	10.0–	11.6	10.0–	11.1	11.5	10.0–	10.7	10.0–
Specified renter-occupied housing units	**714**	**10 411**	**1 009**	**2 158**	**511**	**1 252**	**1 248**	**362**	**1 792**	**508**
HOUSEHOLD INCOME IN 1989 BY GROSS RENT AS A PERCENTAGE OF HOUSEHOLD INCOME IN 1989										
All income levels	714	10 411	1 009	2 158	511	1 252	1 248	362	1 792	508
Less than 10 percent	8	369	64	148	28	33	98	17	100	15
10 to 14 percent	71	1 274	139	208	95	123	186	34	173	48
15 to 19 percent	74	1 494	124	205	49	118	199	42	294	90
20 to 24 percent	85	1 552	135	298	41	125	87	29	168	47
25 to 29 percent	96	1 296	123	197	43	105	118	53	172	58
30 to 34 percent	63	732	65	169	36	58	92	50	160	23
35 to 49 percent	124	1 333	55	320	59	119	92	42	168	45
50 percent or more	121	1 641	195	357	73	340	192	33	303	73
Not computed	72	720	109	256	87	231	184	62	254	109
Median	29.3	25.6	24.6	27.3	24.9	30.6	22.8	27.6	26.0	24.9
Less than $10,000	209	3 375	370	985	214	685	438	208	693	308
Less than 20 percent	–	97	–	21	33	27	22	30	8	43
20 to 24 percent	3	182	15	41	7	44	11	10	19	33
25 to 29 percent	5	286	44	102	19	49	31	30	46	39
30 to 34 percent	8	234	26	78	14	38	38	39	70	19
35 percent or more	144	2 253	217	589	107	422	245	67	417	112
Not computed	49	323	68	154	34	105	91	32	133	62
Median	50.0+	50.0+	50.0+	46.7	45.0	50.0+	50.0+	32.3	50.0+	32.1
$10,000 to $19,999	315	2 897	215	565	145	337	310	86	530	97
Less than 20 percent	21	411	32	139	40	103	76	19	141	34
20 to 24 percent	56	519	30	165	27	52	27	19	84	14
25 to 29 percent	72	724	40	78	21	56	75	21	110	17
30 to 34 percent	50	386	39	76	12	20	50	11	90	4
35 percent or more	101	693	33	88	25	37	39	8	52	6
Not computed	15	164	41	19	20	69	43	8	53	22
Median	30.1	28.0	28.1	24.1	24.2	23.0	27.0	25.2	25.6	21.3
$20,000 to $34,999	162	2 775	216	404	113	155	293	51	427	72
Less than 20 percent	106	1 425	116	241	76	97	201	27	292	62
20 to 24 percent	26	780	61	77	3	26	49	–	60	–
25 to 29 percent	19	261	39	17	3	–	12	2	16	2
30 to 34 percent	5	112	–	15	10	–	4	–	–	–
35 percent or more	–	28	–	–	–	–	–	–	2	–
Not computed	6	169	–	54	21	32	27	22	57	8
Median	17.7	19.3	19.4	16.7	12.9	16.1	17.4	11.8	16.7	15.0
$35,000 or more	28	1 364	208	204	39	75	207	17	142	31
Less than 20 percent	26	1 204	179	160	23	47	184	17	126	14
20 to 24 percent	–	71	29	15	4	3	–	–	5	–
25 to 29 percent	–	25	–	–	–	–	–	–	–	–
30 to 34 percent	–	–	–	–	–	–	–	–	–	–
35 percent or more	–	–	–	–	–	–	–	–	–	–
Not computed	2	64	–	29	12	25	23	–	11	17
Median	12.5	13.1	12.5	11.0	13.2	13.8	11.5	15.3	12.4	10.0

TIPSII [UPF] GH213 CENSUS90 71580800 07/28/93 10:47 AM MACHINE: C DATA:CENSUS90*H2TIPSDA13. 07/15/93 19:28:06 TAPE: NONE FRAME: 179
TSF:CENSUS90*92. 07/27/93 11:53:14 UTF:CENSUS90*93. 07/27/93 11:53:14 META:CENSUS90*H2TABLES13. 07/27/93 12:25:49

Table 69. **Household Income Characteristics: 1990**—Con.

[Data based on sample and subject to sampling variability, see text. For definitions of terms and meanings of symbols, see text]

County	Mitchell County	Monroe County	Montgomery County	Morgan County	Murray County	Muscogee County	Newton County	Oconee County	Oglethorpe County	Paulding County
Specified owner-occupied housing units	**2 913**	**2 543**	**875**	**1 991**	**3 598**	**32 232**	**7 704**	**3 308**	**1 297**	**8 383**
HOUSEHOLD INCOME IN 1989 BY SELECTED MONTHLY OWNER COSTS AS A PERCENTAGE OF HOUSEHOLD INCOME IN 1989										
All income levels	2 913	2 543	875	1 991	3 598	32 232	7 704	3 308	1 297	8 383
Less than 10 percent	670	590	224	463	1 175	7 241	1 570	553	368	1 410
10 to 14 percent	592	387	177	347	632	5 921	1 335	477	211	1 150
15 to 19 percent	436	531	111	310	666	5 859	1 289	747	178	1 740
20 to 24 percent	269	422	82	219	386	4 063	1 094	591	196	1 630
25 to 29 percent	155	161	76	159	316	2 834	750	346	122	974
30 to 34 percent	216	136	41	113	102	1 906	508	179	55	572
35 to 49 percent	259	144	85	122	170	2 167	629	204	77	541
50 percent or more	256	156	61	223	97	2 099	487	185	74	360
Not computed	60	16	18	35	54	142	42	26	16	6
Median	16.9	17.7	16.2	17.7	14.7	17.5	18.6	19.1	16.7	19.7
Less than $20,000	1 304	716	379	797	942	8 569	1 937	526	395	1 233
Less than 20 percent	429	221	119	185	427	3 017	653	161	162	463
20 to 24 percent	111	149	26	99	138	859	207	64	41	73
25 to 29 percent	68	42	56	91	155	685	144	71	43	108
30 to 34 percent	161	52	30	60	44	620	196	48	11	70
35 percent or more	475	236	130	327	124	3 246	695	156	122	513
Not computed	60	16	18	35	54	142	42	26	16	6
Median	30.4	24.3	28.2	30.5	20.6	27.5	28.0	26.8	23.4	28.6
$20,000 to $34,999	713	646	216	476	1 179	8 180	2 310	771	424	2 408
Less than 20 percent	482	426	150	331	775	4 458	1 002	284	241	928
20 to 24 percent	82	65	35	54	112	1 124	333	122	95	360
25 to 29 percent	60	54	16	38	118	988	346	105	36	421
30 to 34 percent	55	49	11	37	43	859	244	67	23	348
35 percent or more	34	52	4	16	131	751	385	193	29	351
Not computed	–	–	–	–	–	–	–	–	–	–
Median	14.8	15.8	14.0	13.8	16.6	18.3	22.3	24.2	15.5	23.8
$35,000 to $49,999	484	511	141	245	829	7 175	1 507	830	304	2 504
Less than 20 percent	402	351	111	191	677	4 708	858	455	196	1 100
20 to 24 percent	54	85	16	29	98	1 280	378	232	44	850
25 to 29 percent	22	40	2	17	33	685	211	93	43	381
30 to 34 percent	–	23	–	6	9	286	47	29	21	142
35 percent or more	6	12	12	2	12	216	13	21	–	31
Not computed	–	–	–	–	–	–	–	–	–	–
Median	12.7	16.0	12.4	14.7	13.0	16.7	17.6	18.9	16.2	20.9
$50,000 or more	412	670	139	473	648	8 308	1 950	1 181	174	2 238
Less than 20 percent	385	510	132	413	594	6 838	1 681	877	158	1 809
20 to 24 percent	22	123	5	37	38	800	176	173	16	347
25 to 29 percent	5	25	2	13	10	476	49	77	–	64
30 to 34 percent	–	12	–	10	6	141	21	35	–	12
35 percent or more	–	–	–	–	–	53	23	19	–	6
Not computed	–	–	–	–	–	–	–	–	–	–
Median	10.9	15.5	10.0–	11.3	10.2	13.1	13.2	16.3	10.0–	15.1
Specified renter-occupied housing units	**1 916**	**1 436**	**575**	**913**	**2 248**	**30 195**	**4 029**	**1 265**	**525**	**2 424**
HOUSEHOLD INCOME IN 1989 BY GROSS RENT AS A PERCENTAGE OF HOUSEHOLD INCOME IN 1989										
All income levels	1 916	1 436	575	913	2 248	30 195	4 029	1 265	525	2 424
Less than 10 percent	142	92	64	97	156	1 173	89	56	26	80
10 to 14 percent	212	273	66	93	407	3 382	412	150	61	201
15 to 19 percent	232	232	59	164	319	4 814	614	193	56	298
20 to 24 percent	201	185	50	75	382	4 579	563	173	12	326
25 to 29 percent	177	125	53	62	161	3 308	379	103	36	344
30 to 34 percent	141	65	23	56	183	2 577	291	74	19	182
35 to 49 percent	180	166	50	55	194	3 786	501	135	72	279
50 percent or more	304	117	91	110	233	4 972	905	235	85	451
Not computed	327	181	119	201	213	1 604	275	146	158	263
Median	25.2	20.8	23.9	20.1	21.8	25.5	27.6	24.6	29.0	27.6
Less than $10,000	912	377	276	286	532	9 296	1 304	308	240	603
Less than 20 percent	79	39	18	14	–	374	63	9	7	19
20 to 24 percent	60	24	26	32	10	622	51	–	–	17
25 to 29 percent	116	46	30	12	25	813	105	2	23	34
30 to 34 percent	87	15	16	29	54	765	57	15	14	25
35 percent or more	434	210	128	127	332	5 967	934	204	109	405
Not computed	136	43	58	72	111	755	94	78	87	103
Median	38.4	44.2	41.8	50.0+	50.0+	50.0+	50.0+	50.0+	47.5	50.0+
$10,000 to $19,999	461	350	132	184	710	8 937	951	325	169	639
Less than 20 percent	106	112	54	57	105	1 302	90	28	64	104
20 to 24 percent	109	53	21	17	199	1 477	86	36	7	42
25 to 29 percent	57	52	18	31	136	1 604	152	49	11	82
30 to 34 percent	47	38	7	24	120	1 548	141	43	5	81
35 percent or more	48	73	11	21	95	2 614	419	151	48	267
Not computed	94	22	21	34	55	392	63	18	34	63
Median	23.6	24.9	20.4	25.2	25.9	29.7	34.1	34.7	22.5	33.7
$20,000 to $34,999	368	444	131	276	629	8 011	1 111	373	82	805
Less than 20 percent	256	246	95	148	416	4 184	423	164	49	246
20 to 24 percent	24	108	3	26	173	2 263	351	113	5	172
25 to 29 percent	4	27	5	19	–	846	122	46	2	198
30 to 34 percent	7	12	–	3	9	251	83	16	–	76
35 percent or more	2	–	2	17	–	170	53	15	–	58
Not computed	75	51	26	63	31	297	79	19	26	55
Median	15.5	18.1	13.1	17.8	17.3	19.4	21.3	20.6	15.0	23.8
$35,000 or more	175	265	36	167	377	3 951	663	259	34	377
Less than 20 percent	145	200	22	135	361	3 509	539	198	23	210
20 to 24 percent	8	–	–	–	–	217	75	24	–	95
25 to 29 percent	–	–	–	–	–	45	–	6	–	30
30 to 34 percent	–	–	–	–	–	13	10	–	–	–
35 percent or more	–	–	–	–	–	7	–	–	–	–
Not computed	22	65	14	32	16	160	39	31	11	42
Median	10.0–	11.3	10.0–	10.8	11.7	13.2	14.9	13.5	13.5	15.7

TIPSII [UPF] GH213 CENSUS90 71580800 07/28/93 10:47 AM MACHINE: C DATA:CENSUS90*H2TIPSDA13. 07/15/93 19:28:06 TAPE: NONE FRAME: 180
TSF:CENSUS90*92. 07/27/93 11:53:14 UTF:CENSUS90*93. 07/27/93 11:53:14 META:CENSUS90*H2TABLES13. 07/27/93 12:25:49

Table 69. **Household Income Characteristics: 1990**—Con.

[Data based on sample and subject to sampling variability, see text. For definitions of terms and meanings of symbols, see text]

County	Peach County	Pickens County	Pierce County	Pike County	Polk County	Pulaski County	Putnam County	Quitman County	Rabun County	Randolph County
Specified owner-occupied housing units	**3 621**	**2 487**	**2 122**	**1 305**	**6 638**	**1 447**	**2 168**	**295**	**2 256**	**1 318**
HOUSEHOLD INCOME IN 1989 BY SELECTED MONTHLY OWNER COSTS AS A PERCENTAGE OF HOUSEHOLD INCOME IN 1989										
All income levels	3 621	2 487	2 122	1 305	6 638	1 447	2 168	295	2 256	1 318
Less than 10 percent	948	715	502	308	1 747	367	632	87	692	273
10 to 14 percent	664	409	468	269	1 361	318	478	43	370	310
15 to 19 percent	628	335	338	216	1 150	169	289	39	310	186
20 to 24 percent	458	311	237	137	763	189	247	38	263	102
25 to 29 percent	342	240	151	120	460	91	146	21	164	98
30 to 34 percent	102	88	114	65	309	92	69	20	126	87
35 to 49 percent	224	187	154	89	357	53	106	19	188	161
50 percent or more	228	172	150	95	396	151	162	18	130	89
Not computed	27	30	8	6	95	17	39	10	13	12
Median	16.5	16.6	16.3	16.7	15.7	15.9	14.5	16.6	16.0	16.9
Less than $20,000	967	763	927	378	2 449	587	731	156	905	876
Less than 20 percent	298	315	354	151	1 015	184	309	53	388	396
20 to 24 percent	94	61	106	26	275	80	105	27	110	72
25 to 29 percent	107	89	134	37	201	53	53	15	82	72
30 to 34 percent	51	39	65	30	188	70	38	18	66	87
35 percent or more	390	229	260	130	675	183	187	35	246	237
Not computed	27	30	8	4	95	17	39	8	13	12
Median	28.6	24.2	25.0	26.4	22.9	27.0	21.8	23.9	22.6	22.5
$20,000 to $34,999	939	756	420	330	1 960	251	453	74	673	246
Less than 20 percent	588	447	278	185	1 383	141	330	56	465	200
20 to 24 percent	149	127	59	17	289	56	21	10	64	19
25 to 29 percent	120	63	6	55	152	28	33	4	62	14
30 to 34 percent	20	35	33	25	70	5	–	2	37	–
35 percent or more	62	84	44	46	66	21	69	2	45	13
Not computed	–	–	–	2	–	–	–	–	–	–
Median	15.7	14.9	15.1	17.3	14.5	14.8	13.0	13.1	12.4	14.4
$35,000 to $49,999	738	555	358	367	1 240	266	391	27	344	100
Less than 20 percent	539	342	294	262	966	213	259	24	223	90
20 to 24 percent	114	88	42	70	135	44	79	1	72	7
25 to 29 percent	69	76	11	25	94	–	36	2	19	3
30 to 34 percent	16	11	11	2	33	9	14	–	3	–
35 percent or more	–	38	–	8	12	–	3	–	27	–
Not computed	–	–	–	–	–	–	–	–	–	–
Median	16.3	14.8	12.5	15.5	13.1	12.2	13.2	10.0–	15.5	10.0–
$50,000 or more	977	413	417	230	989	343	593	38	334	96
Less than 20 percent	815	355	382	195	894	316	501	36	296	83
20 to 24 percent	101	35	30	24	64	9	42	–	17	4
25 to 29 percent	46	12	–	3	13	10	24	–	1	9
30 to 34 percent	15	3	5	8	18	8	17	–	20	–
35 percent or more	–	8	–	–	–	–	9	–	–	–
Not computed	–	–	–	–	–	–	–	2	–	–
Median	11.2	11.0	10.7	12.8	10.2	10.0–	10.0–	10.0–	10.0–	10.0–
Specified renter-occupied housing units	**2 132**	**967**	**839**	**592**	**3 251**	**864**	**1 234**	**201**	**775**	**862**
HOUSEHOLD INCOME IN 1989 BY GROSS RENT AS A PERCENTAGE OF HOUSEHOLD INCOME IN 1989										
All income levels	2 132	967	839	592	3 251	864	1 234	201	775	862
Less than 10 percent	113	79	38	35	143	54	88	16	37	48
10 to 14 percent	262	125	86	80	479	107	194	16	114	74
15 to 19 percent	191	87	132	60	405	70	117	26	85	152
20 to 24 percent	208	113	104	77	355	111	118	14	129	51
25 to 29 percent	174	93	55	53	404	73	112	10	61	69
30 to 34 percent	185	83	21	25	175	30	111	12	59	33
35 to 49 percent	229	77	69	74	376	39	105	6	88	71
50 percent or more	546	142	159	81	596	257	149	47	85	172
Not computed	224	168	175	107	318	123	240	54	117	192
Median	30.2	24.8	23.7	24.4	26.0	27.0	24.2	25.7	23.6	25.7
Less than $10,000	1 040	314	391	203	1 181	456	438	108	270	481
Less than 20 percent	50	6	36	6	36	14	9	7	4	53
20 to 24 percent	59	9	20	12	55	48	–	2	19	32
25 to 29 percent	34	35	36	9	101	27	38	8	14	40
30 to 34 percent	56	29	18	20	65	20	69	6	36	29
35 percent or more	688	163	195	108	782	278	204	51	136	223
Not computed	153	72	86	48	142	69	118	34	61	104
Median	50.0+	50.0	49.8	47.4	50.0+	50.0+	46.7	50.0+	44.3	45.3
$10,000 to $19,999	489	222	209	184	869	173	384	63	204	209
Less than 20 percent	95	26	64	25	119	51	130	29	12	81
20 to 24 percent	81	27	47	29	118	36	80	12	74	5
25 to 29 percent	93	41	19	39	247	40	48	2	44	29
30 to 34 percent	116	51	3	5	110	10	33	6	23	4
35 percent or more	87	48	30	41	188	18	50	2	35	20
Not computed	17	29	46	45	87	18	43	12	16	70
Median	28.2	30.2	21.9	27.0	28.1	23.7	22.5	19.1	25.9	19.1
$20,000 to $34,999	318	289	168	140	830	151	260	20	205	153
Less than 20 percent	159	146	105	94	570	118	140	14	141	121
20 to 24 percent	68	74	37	32	163	11	38	–	33	14
25 to 29 percent	47	14	–	5	56	6	26	–	3	–
30 to 34 percent	13	3	–	–	–	–	9	–	–	–
35 percent or more	–	8	3	6	2	–	–	–	2	–
Not computed	31	44	23	3	39	16	47	6	26	18
Median	18.9	17.9	17.1	16.4	17.1	13.8	16.0	11.4	15.2	13.6
$35,000 or more	285	142	71	65	371	84	152	10	96	19
Less than 20 percent	262	113	51	50	302	48	120	8	79	19
20 to 24 percent	–	3	–	4	19	16	–	–	3	–
25 to 29 percent	–	3	–	–	–	–	–	–	–	–
30 to 34 percent	–	–	–	–	–	–	–	–	–	–
35 percent or more	–	–	–	–	–	–	–	–	–	–
Not computed	23	23	20	11	50	20	32	2	14	–
Median	11.5	10.3	10.8	12.4	11.9	13.0	10.9	10.0–	12.4	10.0–

TIPSII [UPF] GH213 CENSUS90 71580800 07/28/93 10:47 AM MACHINE: C DATA:CENSUS90*H2TIPSDA13. 07/15/93 19:28:06 TAPE: NONE FRAME: 181
TSF:CENSUS90*92. 07/27/93 11:53:14 UTF:CENSUS90*93. 07/27/93 11:53:14 META:CENSUS90*H2TABLES13. 07/27/93 12:25:49

[Data based on sample and subject to sampling variability, see text. For definitions of terms and meanings of symbols, see text]

County	Richmond County	Rockdale County	Schley County	Screven County	Seminole County	Spalding County	Stephens County	Stewart County	Sumter County	Talbot County
Specified owner-occupied housing units	**33 196**	**11 837**	**539**	**1 837**	**1 430**	**8 891**	**4 380**	**777**	**4 636**	**890**
HOUSEHOLD INCOME IN 1989 BY SELECTED MONTHLY OWNER COSTS AS A PERCENTAGE OF HOUSEHOLD INCOME IN 1989										
All income levels	33 196	11 837	539	1 837	1 430	8 891	4 380	777	4 636	890
Less than 10 percent	7 476	1 807	175	479	296	2 063	1 078	212	1 138	232
10 to 14 percent	6 402	1 952	93	391	255	1 755	936	179	944	104
15 to 19 percent	5 493	2 359	61	274	304	1 569	765	111	876	136
20 to 24 percent	4 425	2 059	73	244	164	1 173	457	77	603	113
25 to 29 percent	2 919	1 124	41	90	91	849	401	54	281	91
30 to 34 percent	1 631	850	23	63	90	499	245	11	216	50
35 to 49 percent	2 460	1 026	33	125	78	540	247	63	290	62
50 percent or more	2 050	608	29	163	137	416	220	56	273	86
Not computed	340	52	11	8	15	27	31	14	15	16
Median	17.3	19.5	14.8	15.8	17.6	17.0	16.0	14.7	16.3	18.7
Less than $20,000	8 648	1 434	220	707	645	2 314	1 524	409	1 551	384
Less than 20 percent	3 036	489	75	239	212	907	665	179	562	111
20 to 24 percent	876	91	27	87	51	259	135	53	239	59
25 to 29 percent	760	98	31	62	85	202	170	34	129	45
30 to 34 percent	539	69	17	50	71	233	112	11	129	20
35 percent or more	3 099	635	59	261	211	686	411	118	477	133
Not computed	338	52	11	8	15	27	31	14	15	16
Median	26.6	30.9	25.4	26.9	28.1	24.6	23.0	21.7	24.3	26.6
$20,000 to $34,999	8 965	2 448	142	465	342	2 302	1 227	190	1 267	255
Less than 20 percent	4 494	669	95	321	260	1 332	848	163	845	148
20 to 24 percent	1 188	339	34	78	58	305	152	11	198	48
25 to 29 percent	1 355	296	4	28	6	311	85	15	85	27
30 to 34 percent	724	436	6	11	14	190	86	–	68	24
35 percent or more	1 202	708	3	27	4	164	56	1	71	8
Not computed	2	–	–	–	–	–	–	–	–	–
Median	19.9	28.6	14.8	13.8	16.5	17.2	14.2	11.4	15.3	17.3
$35,000 to $49,999	7 251	3 033	96	269	189	1 995	1 008	111	778	134
Less than 20 percent	4 667	1 316	83	237	140	1 375	745	97	618	101
20 to 24 percent	1 620	827	11	30	49	323	133	9	96	4
25 to 29 percent	587	456	2	–	–	199	95	5	30	16
30 to 34 percent	251	208	–	2	–	48	35	–	19	6
35 percent or more	126	226	–	–	–	50	–	–	15	7
Not computed	–	–	–	–	–	–	–	–	–	–
Median	16.8	21.2	10.0–	12.9	15.9	15.1	15.2	10.0–	14.6	10.0–
$50,000 or more	8 332	4 922	81	396	254	2 280	621	67	1 040	117
Less than 20 percent	7 174	3 644	76	347	243	1 773	521	63	933	112
20 to 24 percent	741	802	1	49	6	286	37	4	70	2
25 to 29 percent	217	274	4	–	–	137	51	–	37	3
30 to 34 percent	117	137	–	–	5	28	12	–	–	–
35 percent or more	83	65	–	–	–	56	–	–	–	–
Not computed	–	–	–	–	–	–	–	–	–	–
Median	12.3	15.6	10.0–	10.0–	10.4	13.8	11.3	10.0–	11.6	12.5
Specified renter-occupied housing units	**29 679**	**4 417**	**332**	**1 185**	**583**	**7 352**	**2 284**	**516**	**3 578**	**428**
HOUSEHOLD INCOME IN 1989 BY GROSS RENT AS A PERCENTAGE OF HOUSEHOLD INCOME IN 1989										
All income levels	29 679	4 417	332	1 185	583	7 352	2 284	516	3 578	428
Less than 10 percent	1 260	137	24	55	64	287	93	41	211	60
10 to 14 percent	3 357	426	29	162	80	892	277	61	404	29
15 to 19 percent	4 714	627	43	121	42	1 098	298	75	407	34
20 to 24 percent	3 834	761	50	122	61	1 046	323	59	435	59
25 to 29 percent	3 415	715	56	94	22	702	199	34	296	47
30 to 34 percent	2 333	413	12	85	39	546	261	19	295	18
35 to 49 percent	3 629	509	37	106	47	969	281	57	419	31
50 percent or more	5 610	666	52	264	132	1 403	326	70	639	37
Not computed	1 527	163	29	176	96	409	226	100	472	113
Median	26.3	26.2	25.5	27.4	24.7	26.1	26.0	22.6	26.6	22.9
Less than $10,000	9 626	746	175	555	287	2 409	915	249	1 747	211
Less than 20 percent	421	23	9	15	21	84	41	18	129	26
20 to 24 percent	445	18	17	38	8	103	90	26	105	29
25 to 29 percent	725	52	38	29	9	142	79	14	130	21
30 to 34 percent	557	46	9	58	29	153	127	17	189	14
35 percent or more	6 649	542	89	355	172	1 691	467	120	876	62
Not computed	829	65	13	60	48	236	111	54	318	59
Median	50.0+	50.0+	37.7	50.0+	50.0+	50.0+	42.0	43.3	42.9	30.0
$10,000 to $19,999	7 140	813	72	273	144	1 962	641	161	903	111
Less than 20 percent	720	50	25	67	56	260	112	74	218	38
20 to 24 percent	844	52	28	83	40	326	155	33	218	22
25 to 29 percent	1 514	88	16	45	13	319	90	20	139	19
30 to 34 percent	1 449	146	3	27	10	347	106	2	106	4
35 percent or more	2 393	447	–	15	7	642	135	7	182	6
Not computed	220	30	–	36	18	68	43	25	40	22
Median	31.3	37.5	22.0	23.1	20.9	30.6	26.8	18.9	24.9	21.5
$20,000 to $34,999	8 119	1 482	45	251	98	1 993	485	86	580	70
Less than 20 percent	3 850	150	32	176	73	1 044	318	70	401	37
20 to 24 percent	2 315	394	5	1	13	568	69	–	97	8
25 to 29 percent	1 142	481	2	20	–	219	30	–	27	7
30 to 34 percent	321	216	–	–	–	46	28	–	–	–
35 percent or more	184	186	–	–	–	39	–	–	–	–
Not computed	307	55	6	54	12	77	40	16	55	18
Median	20.1	26.8	17.0	14.7	12.7	19.3	16.7	14.4	15.8	10.0
$35,000 or more	4 794	1 376	40	106	54	988	243	20	348	36
Less than 20 percent	4 340	967	30	80	36	889	197	15	274	22
20 to 24 percent	230	297	–	–	–	49	9	–	15	–
25 to 29 percent	34	94	–	–	–	22	–	–	–	–
30 to 34 percent	6	5	–	–	–	–	–	–	–	–
35 percent or more	13	–	–	–	–	–	5	–	–	–
Not computed	171	13	10	26	18	28	32	5	59	14
Median	13.3	17.0	10.0–	11.4	10.3	13.5	12.2	10.0–	11.5	10.0–

TIPSII [UPF] GH213 CENSUS90 71580800 07/28/93 10:47 AM MACHINE: C DATA:CENSUS90*H2TIPSDA13. 07/15/93 19:28:06 TAPE: NONE FRAME: 182
TSF:CENSUS90*92. 07/27/93 11:53:14 UTF:CENSUS90*93. 07/27/93 11:53:14 META:CENSUS90*H2TABLES13. 07/27/93 12:25:49

Table 69. **Household Income Characteristics: 1990**—Con.

[Data based on sample and subject to sampling variability, see text. For definitions of terms and meanings of symbols, see text]

County	Taliaferro County	Tattnall County	Taylor County	Telfair County	Terrell County	Thomas County	Tift County	Toombs County	Towns County	Treutlen County
Specified owner-occupied housing units	**235**	**2 105**	**1 104**	**1 898**	**1 662**	**6 679**	**5 142**	**3 601**	**1 395**	**774**
HOUSEHOLD INCOME IN 1989 BY SELECTED MONTHLY OWNER COSTS AS A PERCENTAGE OF HOUSEHOLD INCOME IN 1989										
All income levels	235	2 105	1 104	1 898	1 662	6 679	5 142	3 601	1 395	774
Less than 10 percent	79	637	309	535	455	1 507	1 169	860	443	197
10 to 14 percent	46	444	230	394	374	1 207	1 072	774	243	155
15 to 19 percent	30	306	169	301	272	1 170	867	681	162	85
20 to 24 percent	30	192	105	206	199	700	704	373	107	67
25 to 29 percent	8	166	60	85	60	565	419	259	174	87
30 to 34 percent	5	126	38	58	53	337	226	140	84	47
35 to 49 percent	23	101	86	125	123	617	273	240	80	70
50 percent or more	14	107	97	128	107	489	387	224	87	34
Not computed	–	26	10	66	19	87	25	50	15	32
Median	14.2	14.5	15.2	14.8	14.9	17.5	16.8	16.0	15.1	16.1
Less than $20,000	126	761	538	983	709	2 595	1 639	1 404	670	407
Less than 20 percent	64	289	232	463	309	916	587	525	330	152
20 to 24 percent	14	95	61	124	99	270	146	185	57	39
25 to 29 percent	8	75	36	57	31	275	189	159	111	52
30 to 34 percent	5	74	26	22	35	168	107	95	41	42
35 percent or more	35	202	173	251	216	879	585	390	123	90
Not computed	–	26	10	66	19	87	25	50	8	32
Median	19.8	24.1	22.6	19.9	21.8	26.2	27.0	24.1	20.1	24.6
$20,000 to $34,999	61	592	220	450	462	1 663	1 150	805	365	221
Less than 20 percent	45	413	163	334	351	1 076	636	571	234	149
20 to 24 percent	14	54	26	74	57	167	291	104	26	22
25 to 29 percent	–	91	11	11	25	153	93	64	27	31
30 to 34 percent	–	34	10	29	15	110	61	13	38	5
35 percent or more	2	–	10	2	14	157	69	53	40	14
Not computed	–	–	–	–	–	–	–	–	–	–
Median	11.1	14.5	14.5	12.1	13.5	15.8	18.0	14.6	13.5	12.8
$35,000 to $49,999	26	420	163	244	279	1 091	1 028	590	172	78
Less than 20 percent	24	367	140	215	236	804	743	483	123	74
20 to 24 percent	2	29	13	6	36	135	161	49	14	–
25 to 29 percent	–	–	10	16	4	78	86	36	30	4
30 to 34 percent	–	18	–	7	3	38	38	22	5	–
35 percent or more	–	6	–	–	–	36	–	–	–	–
Not computed	–	–	–	–	–	–	–	–	–	–
Median	10.0–	11.6	11.6	10.6	11.4	14.0	15.2	13.5	10.0–	11.9
$50,000 or more	22	332	183	221	212	1 330	1 325	802	188	68
Less than 20 percent	22	318	173	218	205	1 088	1 142	736	161	62
20 to 24 percent	–	14	5	2	7	128	106	35	10	6
25 to 29 percent	–	–	3	1	–	59	51	–	6	–
30 to 34 percent	–	–	2	–	–	21	20	10	–	–
35 percent or more	–	–	–	–	–	34	6	21	4	–
Not computed	–	–	–	–	–	–	–	–	7	–
Median	10.0–	10.0–	10.0–	10.0–	10.0–	11.8	11.9	11.0	10.0–	10.0–
Specified renter-occupied housing units	**120**	**1 681**	**708**	**882**	**1 226**	**4 160**	**3 998**	**2 934**	**306**	**548**
HOUSEHOLD INCOME IN 1989 BY GROSS RENT AS A PERCENTAGE OF HOUSEHOLD INCOME IN 1989										
All income levels	120	1 681	708	882	1 226	4 160	3 998	2 934	306	548
Less than 10 percent	19	213	59	65	89	241	219	160	19	63
10 to 14 percent	16	132	87	80	138	477	652	415	37	68
15 to 19 percent	8	205	56	115	144	600	449	359	45	71
20 to 24 percent	6	136	58	86	89	458	510	386	19	45
25 to 29 percent	4	140	31	85	101	479	333	207	15	33
30 to 34 percent	6	158	49	52	96	306	294	178	27	45
35 to 49 percent	10	159	57	99	199	506	406	388	5	56
50 percent or more	25	294	180	137	206	640	725	459	64	63
Not computed	26	244	131	163	164	453	410	382	75	104
Median	23.3	26.2	29.6	25.8	28.5	25.8	24.6	24.4	23.8	22.2
Less than $10,000	62	695	384	517	603	1 608	1 594	1 214	109	271
Less than 20 percent	7	2	15	58	35	71	67	48	3	6
20 to 24 percent	4	41	12	23	10	71	73	67	3	13
25 to 29 percent	4	56	14	65	34	153	109	77	5	27
30 to 34 percent	4	83	33	32	72	117	139	51	11	45
35 percent or more	29	390	226	218	370	909	962	748	62	119
Not computed	14	123	84	121	82	287	244	223	25	61
Median	50.0+	48.7	50.0+	37.0	43.8	47.5	50.0+	47.4	50.0+	37.5
$10,000 to $19,999	29	440	163	182	353	1 168	1 075	868	88	130
Less than 20 percent	11	110	53	64	116	170	229	250	17	76
20 to 24 percent	2	54	43	39	65	252	263	223	16	32
25 to 29 percent	–	76	17	18	66	267	177	88	10	6
30 to 34 percent	2	75	16	20	17	158	155	127	16	–
35 percent or more	6	63	7	18	35	237	162	93	5	–
Not computed	8	62	27	23	54	84	89	87	24	16
Median	19.4	26.6	21.7	22.0	22.6	27.2	25.0	23.2	24.7	17.9
$20,000 to $34,999	22	433	113	111	176	872	884	489	86	115
Less than 20 percent	18	337	99	70	147	599	609	322	69	88
20 to 24 percent	–	41	3	24	14	135	168	73	–	–
25 to 29 percent	–	8	–	2	1	59	47	36	–	–
30 to 34 percent	–	–	–	–	7	31	–	–	–	–
35 percent or more	–	–	4	–	–	–	7	6	2	–
Not computed	4	47	7	15	7	48	53	52	15	27
Median	10.0	14.9	12.0	14.0	14.3	17.7	15.7	16.2	14.1	11.6
$35,000 or more	7	113	48	72	94	512	445	363	23	32
Less than 20 percent	7	101	35	68	73	478	415	314	12	32
20 to 24 percent	–	–	–	–	–	–	6	23	–	–
25 to 29 percent	–	–	–	–	–	–	–	6	–	–
30 to 34 percent	–	–	–	–	–	–	–	–	–	–
35 percent or more	–	–	–	–	–	–	–	–	–	–
Not computed	–	12	13	4	21	34	24	20	11	–
Median	11.3	10.0–	10.0–	10.0–	10.5	11.0	11.9	12.4	10.0–	10.0–

TIPSII [UPF] GH213 CENSUS90 71580800 07/28/93 10:47 AM MACHINE: C DATA:CENSUS90*H2TIPSDA13. 07/15/93 19:28:06 TAPE: NONE FRAME: 183
TSF:CENSUS90*92. 07/27/93 11:53:14 UTF:CENSUS90*93. 07/27/93 11:53:14 META:CENSUS90*H2TABLES13. 07/27/93 12:25:49

Table 69. **Household Income Characteristics: 1990**—Con.

[Data based on sample and subject to sampling variability, see text. For definitions of terms and meanings of symbols, see text]

County	Troup County	Turner County	Twiggs County	Union County	Upson County	Walker County	Walton County	Ware County	Warren County	Washington County
Specified owner-occupied housing units	**10 001**	**1 140**	**1 370**	**2 155**	**4 934**	**11 721**	**6 491**	**6 524**	**868**	**2 918**
HOUSEHOLD INCOME IN 1989 BY SELECTED MONTHLY OWNER COSTS AS A PERCENTAGE OF HOUSEHOLD INCOME IN 1989										
All income levels	10 001	1 140	1 370	2 155	4 934	11 721	6 491	6 524	868	2 918
Less than 10 percent	2 148	206	333	703	1 473	3 305	1 392	1 863	225	872
10 to 14 percent	2 013	223	264	299	1 033	2 470	1 080	1 355	208	571
15 to 19 percent	1 655	236	218	379	817	1 831	1 300	922	101	405
20 to 24 percent	1 359	115	197	226	537	1 237	979	863	55	329
25 to 29 percent	802	92	114	140	418	873	621	439	90	236
30 to 34 percent	469	81	46	88	196	428	366	283	35	123
35 to 49 percent	824	124	104	143	276	706	353	389	80	151
50 percent or more	655	63	78	161	170	705	354	365	55	182
Not computed	76	–	16	16	14	166	46	45	19	49
Median	17.4	18.0	16.8	15.9	14.8	15.0	17.9	15.1	14.8	14.9
Less than $20,000	3 034	510	644	880	1 742	4 289	1 627	2 403	440	1 038
Less than 20 percent	1 141	161	261	439	842	1 733	635	973	159	345
20 to 24 percent	346	67	108	63	211	394	228	328	28	170
25 to 29 percent	212	51	63	41	220	450	132	229	71	114
30 to 34 percent	178	81	31	57	127	276	100	190	33	65
35 percent or more	1 081	150	165	264	328	1 283	502	638	130	295
Not computed	76	–	16	16	14	153	30	45	19	49
Median	24.9	27.6	22.5	19.8	20.5	24.3	23.6	23.1	26.7	24.4
$20,000 to $34,999	2 602	263	295	678	1 383	3 241	1 695	1 854	187	872
Less than 20 percent	1 422	172	187	447	899	2 214	836	1 318	154	628
20 to 24 percent	407	26	38	118	222	486	201	264	11	86
25 to 29 percent	288	28	43	59	101	317	260	138	17	85
30 to 34 percent	178	–	10	23	51	121	230	45	–	50
35 percent or more	307	37	17	31	110	103	168	89	5	23
Not computed	–	–	–	–	–	–	–	–	–	–
Median	17.8	17.4	14.6	15.7	15.8	14.2	20.3	12.7	11.2	13.3
$35,000 to $49,999	2 167	233	244	315	994	2 368	1 472	1 255	136	472
Less than 20 percent	1 396	206	180	264	847	1 962	918	912	119	367
20 to 24 percent	425	14	51	34	66	283	318	207	13	56
25 to 29 percent	169	13	8	8	61	82	174	61	2	37
30 to 34 percent	97	–	5	–	12	27	25	48	2	8
35 percent or more	80	–	–	9	8	14	37	27	–	4
Not computed	–	–	–	–	–	–	–	–	–	–
Median	17.2	13.6	15.1	10.0–	11.9	12.7	17.5	13.7	10.6	12.5
$50,000 or more	2 198	134	187	282	815	1 823	1 697	1 012	105	536
Less than 20 percent	1 857	126	187	231	735	1 697	1 383	937	102	508
20 to 24 percent	181	8	–	11	38	74	232	64	3	17
25 to 29 percent	133	–	–	32	36	24	55	11	–	–
30 to 34 percent	16	–	–	8	6	4	11	–	–	–
35 percent or more	11	–	–	–	–	11	–	–	–	11
Not computed	–	–	–	–	–	13	16	–	–	–
Median	13.4	10.0–	10.0–	10.0–	10.0–	10.5	13.6	10.3	10.6	10.0–
Specified renter-occupied housing units	**7 125**	**957**	**604**	**701**	**2 749**	**4 580**	**3 698**	**3 825**	**526**	**1 758**
HOUSEHOLD INCOME IN 1989 BY GROSS RENT AS A PERCENTAGE OF HOUSEHOLD INCOME IN 1989										
All income levels	7 125	957	604	701	2 749	4 580	3 698	3 825	526	1 758
Less than 10 percent	508	46	30	58	265	223	198	158	50	142
10 to 14 percent	1 056	171	93	55	305	652	435	441	76	247
15 to 19 percent	1 071	100	97	61	299	683	509	412	77	305
20 to 24 percent	745	60	57	42	347	626	487	452	47	186
25 to 29 percent	657	92	22	85	366	433	373	356	52	143
30 to 34 percent	463	50	41	46	184	314	225	257	31	91
35 to 49 percent	784	94	97	63	368	514	477	551	53	151
50 percent or more	1 393	226	82	143	336	575	692	757	58	214
Not computed	448	118	85	148	279	560	302	441	82	279
Median	24.7	27.3	23.5	28.6	25.3	23.6	25.9	28.2	22.0	21.2
Less than $10,000	2 246	552	246	327	1 054	1 411	1 205	1 661	277	771
Less than 20 percent	102	36	8	6	63	69	28	25	43	57
20 to 24 percent	59	12	13	18	38	68	62	79	24	78
25 to 29 percent	182	70	6	37	154	115	58	121	23	78
30 to 34 percent	168	33	26	19	64	109	42	100	19	61
35 percent or more	1 536	300	156	161	582	792	825	1 073	105	340
Not computed	199	101	37	86	153	258	190	263	63	157
Median	50.0+	50.0+	46.4	50.0+	42.5	49.0	50.0+	50.0+	34.5	37.7
$10,000 to $19,999	1 913	198	188	193	906	1 387	917	1 080	117	441
Less than 20 percent	358	93	70	44	202	230	149	158	58	212
20 to 24 percent	315	39	40	20	248	323	117	263	21	81
25 to 29 percent	336	22	9	48	172	248	135	184	22	57
30 to 34 percent	214	12	12	21	115	184	140	154	8	20
35 percent or more	600	20	23	40	122	288	320	235	6	25
Not computed	90	12	34	20	47	114	56	86	2	46
Median	28.5	20.0	20.9	27.3	24.6	26.7	31.1	27.1	19.9	19.4
$20,000 to $34,999	1 801	159	124	105	484	1 206	943	803	101	423
Less than 20 percent	1 099	140	96	51	352	790	388	579	73	319
20 to 24 percent	335	9	4	4	55	229	267	101	2	27
25 to 29 percent	131	–	7	–	40	70	180	45	7	8
30 to 34 percent	81	5	3	6	5	21	43	3	4	10
35 percent or more	41	–	–	5	–	9	24	–	–	–
Not computed	114	5	14	39	32	87	41	75	15	59
Median	18.0	13.7	15.0	16.5	15.4	17.3	21.2	15.9	14.7	14.4
$35,000 or more	1 165	48	46	76	305	576	633	281	31	123
Less than 20 percent	1 076	48	46	73	252	469	577	249	29	106
20 to 24 percent	36	–	–	–	6	6	41	9	–	–
25 to 29 percent	8	–	–	–	–	–	–	6	–	–
30 to 34 percent	–	–	–	–	–	–	–	–	–	–
35 percent or more	–	–	–	–	–	–	–	–	–	–
Not computed	45	–	–	3	47	101	15	17	2	17
Median	12.1	11.8	10.6	10.6	10.0–	12.1	13.4	11.6	10.0–	11.0

TIPSII [UPF] GH213 CENSUS90 71580800 07/28/93 10:47 AM MACHINE: C DATA:CENSUS90*H2TIPSDA13. 07/15/93 19:28:06 TAPE: NONE FRAME: 184
TSF:CENSUS90*92. 07/27/93 11:53:14 UTF:CENSUS90*93. 07/27/93 11:53:14 META:CENSUS90*H2TABLES13. 07/27/93 12:25:49

Table 69. **Household Income Characteristics: 1990**—Con.

[Data based on sample and subject to sampling variability, see text. For definitions of terms and meanings of symbols, see text]

County	Wayne County	Webster County	Wheeler County	White County	Whitfield County	Wilcox County	Wilkes County	Wilkinson County	Worth County
Specified owner-occupied housing units	**3 451**	**237**	**643**	**2 193**	**12 848**	**1 024**	**1 888**	**1 612**	**2 353**
HOUSEHOLD INCOME IN 1989 BY SELECTED MONTHLY OWNER COSTS AS A PERCENTAGE OF HOUSEHOLD INCOME IN 1989									
All income levels	3 451	237	643	2 193	12 848	1 024	1 888	1 612	2 353
Less than 10 percent	908	70	164	671	3 806	261	426	472	556
10 to 14 percent	662	39	100	398	2 667	216	399	298	500
15 to 19 percent	705	41	100	289	2 177	164	262	297	350
20 to 24 percent	407	36	78	245	1 537	135	196	171	276
25 to 29 percent	192	10	16	208	955	68	130	113	181
30 to 34 percent	188	6	50	83	451	24	95	106	117
35 to 49 percent	175	11	46	153	610	76	199	71	144
50 percent or more	201	22	64	119	514	71	156	63	188
Not computed	13	2	25	27	131	9	25	21	41
Median	16.1	16.0	17.2	15.2	14.8	15.9	17.0	15.4	16.4
Less than $20,000	1 235	104	344	770	3 192	515	963	610	898
Less than 20 percent	433	44	131	316	1 447	226	355	295	297
20 to 24 percent	186	16	53	125	334	62	99	61	121
25 to 29 percent	123	5	8	71	316	54	93	45	87
30 to 34 percent	135	6	43	42	165	24	80	62	64
35 percent or more	345	33	103	189	816	140	319	126	288
Not computed	13	–	6	27	114	9	17	21	41
Median	24.8	22.5	23.6	22.2	21.4	22.2	26.0	20.0	25.6
$20,000 to $34,999	790	62	177	635	3 277	207	417	347	549
Less than 20 percent	570	46	120	425	1 998	152	273	236	327
20 to 24 percent	108	14	19	29	479	46	56	39	104
25 to 29 percent	42	2	5	80	361	2	37	42	34
30 to 34 percent	47	–	7	36	186	–	15	22	40
35 percent or more	23	–	7	65	253	7	36	8	44
Not computed	–	–	19	–	–	–	–	–	–
Median	13.6	11.4	15.2	12.0	16.1	14.0	14.7	13.7	16.9
$35,000 to $49,999	731	47	81	443	2 822	172	273	375	462
Less than 20 percent	628	38	72	309	2 112	141	239	288	404
20 to 24 percent	68	6	6	76	464	21	34	56	21
25 to 29 percent	27	3	3	41	142	10	–	14	31
30 to 34 percent	6	–	–	–	63	–	–	17	6
35 percent or more	2	–	–	17	41	–	–	–	–
Not computed	–	–	–	–	–	–	–	–	–
Median	13.5	10.0–	10.4	14.8	14.1	10.0–	11.4	14.6	11.6
$50,000 or more	695	24	41	345	3 557	130	235	280	444
Less than 20 percent	644	22	41	308	3 093	122	220	248	378
20 to 24 percent	45	–	–	15	260	6	7	15	30
25 to 29 percent	–	–	–	16	136	2	–	12	29
30 to 34 percent	–	–	–	5	37	–	–	5	7
35 percent or more	6	–	–	1	14	–	–	–	–
Not computed	–	2	–	–	17	–	8	–	–
Median	11.6	10.0–	14.2	10.7	11.7	12.0	10.0–	10.0–	10.9
Specified renter-occupied housing units	**2 082**	**125**	**397**	**762**	**8 688**	**510**	**867**	**634**	**1 661**
HOUSEHOLD INCOME IN 1989 BY GROSS RENT AS A PERCENTAGE OF HOUSEHOLD INCOME IN 1989									
All income levels	2 082	125	397	762	8 688	510	867	634	1 661
Less than 10 percent	138	16	28	34	673	47	56	61	60
10 to 14 percent	276	13	33	75	1 433	50	168	70	174
15 to 19 percent	333	4	50	119	1 643	42	98	71	230
20 to 24 percent	235	19	36	51	1 256	73	73	61	130
25 to 29 percent	222	13	29	83	797	36	32	22	128
30 to 34 percent	126	5	14	79	548	32	58	33	83
35 to 49 percent	200	9	25	75	776	47	66	55	189
50 percent or more	251	12	57	81	1 011	78	139	118	377
Not computed	301	34	125	165	551	105	177	143	290
Median	23.1	23.3	23.5	26.2	21.3	24.3	21.6	23.6	28.6
Less than $10,000	806	57	211	196	1 780	238	381	264	787
Less than 20 percent	32	–	11	25	86	2	28	5	21
20 to 24 percent	38	8	21	9	116	36	26	6	58
25 to 29 percent	107	10	23	14	68	16	11	13	51
30 to 34 percent	66	3	11	12	75	23	38	6	35
35 percent or more	403	21	76	75	1 209	122	196	173	464
Not computed	160	15	69	61	226	39	82	61	158
Median	42.2	35.0	37.8	44.4	50.0+	43.9	46.0	50.0+	50.0+
$10,000 to $19,999	509	33	76	256	2 430	161	245	186	449
Less than 20 percent	138	6	36	25	342	50	112	58	112
20 to 24 percent	112	11	14	29	425	34	29	50	63
25 to 29 percent	101	3	5	46	544	20	21	9	65
30 to 34 percent	41	2	3	49	417	9	20	19	48
35 percent or more	48	–	6	71	570	3	9	–	102
Not computed	69	11	12	36	132	45	54	50	59
Median	23.7	22.3	18.8	31.0	28.5	21.2	18.5	21.0	26.5
$20,000 to $34,999	622	28	82	211	2 596	71	156	109	291
Less than 20 percent	448	25	49	105	1 564	52	114	66	239
20 to 24 percent	85	–	1	11	711	3	18	5	9
25 to 29 percent	14	–	1	15	178	–	–	–	12
30 to 34 percent	19	–	–	18	42	–	–	8	–
35 percent or more	–	–	–	10	8	–	–	–	–
Not computed	56	3	31	52	93	16	24	30	31
Median	16.0	11.7	15.1	18.2	18.4	12.3	13.2	15.3	15.8
$35,000 or more	145	7	28	99	1 882	40	85	75	134
Less than 20 percent	129	2	15	73	1 757	35	68	73	92
20 to 24 percent	–	–	–	2	4	–	–	–	–
25 to 29 percent	–	–	–	8	7	–	–	–	–
30 to 34 percent	–	–	–	–	14	–	–	–	–
35 percent or more	–	–	–	–	–	–	–	–	–
Not computed	16	5	13	16	100	5	17	2	42
Median	10.0–	10.0–	10.4	12.3	11.7	10.0–	10.4	10.0–	10.3

TIPSII [UPF] GH213 CENSUS90 71580800 07/28/93 10:47 AM MACHINE: C DATA:CENSUS90*H2TIPSDA13. 07/15/93 19:28:06 TAPE: NONE FRAME: 185
TSF:CENSUS90*92. 07/27/93 11:53:14 UTF:CENSUS90*93. 07/27/93 11:53:14 META:CENSUS90*H2TABLES13. 07/27/93 12:25:49

Table 70. **Occupancy, Fuel, and Structural Characteristics of Housing Units by Race and Hispanic Origin of Householder: 1990**

[Threshold and complementary threshold are 1,000 persons. Data based on sample and subject to sampling variability, see text. For definitions of terms and meanings of symbols, see text]

County	Appling County		Atkinson County		Bacon County		Baker County		Baldwin County	
	White	Black	White	Black	White	Black	White	Black	White	Black
Occupied housing units	**4 793**	**1 017**	**1 662**	**533**	**2 965**	**450**	**703**	**597**	**7 807**	**4 309**
TENURE										
Owner-occupied housing units	3 779	679	1 242	367	2 293	173	545	404	5 674	2 593
Renter-occupied housing units	1 014	338	420	166	672	277	158	193	2 133	1 716
YEAR STRUCTURE BUILT										
Owner-occupied housing units	**3 779**	**679**	**1 242**	**367**	**2 293**	**173**	**545**	**404**	**5 674**	**2 593**
1989 to March 1990	103	24	39	3	89	8	12	21	228	69
1985 to 1988	382	77	126	74	300	7	49	43	707	303
1980 to 1984	397	88	163	56	303	33	78	50	831	484
1970 to 1979	1 159	232	296	106	624	46	141	173	1 386	657
1960 to 1969	640	106	207	56	323	67	94	55	1 244	422
1950 to 1959	406	65	182	33	226	–	98	46	607	378
1940 to 1949	279	25	76	10	239	–	45	14	303	103
1939 or earlier	413	62	153	29	189	12	28	2	368	177
Renter-occupied housing units	**1 014**	**338**	**420**	**166**	**672**	**277**	**158**	**193**	**2 133**	**1 716**
1989 to March 1990	44	14	9	3	30	14	–	–	37	–
1985 to 1988	81	33	54	19	79	26	–	–	330	156
1980 to 1984	85	34	79	22	69	24	11	12	237	258
1970 to 1979	294	136	95	42	204	77	54	55	332	393
1960 to 1969	128	40	54	37	97	105	43	74	412	352
1950 to 1959	131	25	38	7	77	8	14	9	361	261
1940 to 1949	144	44	14	9	45	23	22	17	141	172
1939 or earlier	107	12	77	27	71	–	14	26	283	124
BEDROOMS										
Owner-occupied housing units	**3 779**	**679**	**1 242**	**367**	**2 293**	**173**	**545**	**404**	**5 674**	**2 593**
None	30	10	6	–	–	–	–	–	5	11
1	71	23	32	28	58	19	21	16	109	75
2	956	152	328	101	540	41	181	155	1 253	647
3	2 251	418	715	203	1 405	83	280	165	3 432	1 538
4	416	56	139	28	230	30	62	68	713	239
5 or more	55	20	22	7	60	–	1	–	162	83
Renter-occupied housing units	**1 014**	**338**	**420**	**166**	**672**	**277**	**158**	**193**	**2 133**	**1 716**
None	23	11	5	3	7	–	–	2	16	34
1	175	47	56	29	146	28	7	23	347	394
2	316	165	194	57	232	68	64	88	1 021	763
3	455	89	145	72	269	160	71	66	630	443
4	37	26	20	5	18	21	9	8	113	64
5 or more	8	–	–	–	–	–	7	6	6	18
SOURCE OF WATER										
Public system or private company	1 702	640	647	443	1 108	358	150	121	6 142	3 737
Individual drilled well	2 345	210	740	40	1 395	58	522	387	1 341	423
Individual dug well	742	160	257	43	462	34	31	89	256	118
Some other source	4	7	18	7	–	–	–	–	68	31
SEWAGE DISPOSAL										
Public sewer	1 201	454	512	341	1 018	346	21	43	4 169	3 147
Septic tank or cesspool	3 537	537	1 119	167	1 893	88	682	505	3 636	1 100
Other means	55	26	31	25	54	16	–	49	2	62
KITCHEN FACILITIES										
Complete kitchen facilities	4 763	992	1 644	516	2 892	444	703	586	7 788	4 254
Lacking complete kitchen facilities	30	25	18	17	73	6	–	11	19	55
HOUSE HEATING FUEL										
Utility gas	731	313	41	37	804	237	11	36	3 401	2 508
Bottled, tank, or LP gas	2 089	370	966	281	1 194	74	372	361	1 851	732
Electricity	1 520	205	467	122	710	104	277	178	2 159	952
Fuel oil, kerosene, etc.	101	29	33	16	24	14	12	11	45	7
Coal or coke	–	–	–	–	–	–	–	–	–	–
Wood	342	100	152	77	221	–	29	9	333	82
Solar energy	–	–	–	–	–	–	–	–	–	18
Other fuel	–	–	–	–	–	–	–	–	5	–
No fuel used	10	–	3	–	12	21	2	2	13	10
VEHICLES AVAILABLE										
None	408	311	148	125	249	157	48	108	361	1 173
1	1 444	358	582	174	829	201	224	206	2 206	1 489
2	1 835	272	538	146	1 104	66	300	188	3 300	1 091
3	813	57	291	70	531	26	101	69	1 350	354
4	205	8	53	16	197	–	23	22	402	143
5 or more	88	11	50	2	55	–	7	4	188	59
YEAR HOUSEHOLDER MOVED INTO UNIT										
Owner-occupied housing units	**3 779**	**679**	**1 242**	**367**	**2 293**	**173**	**545**	**404**	**5 674**	**2 593**
1989 to March 1990	365	41	116	20	183	8	50	41	610	224
1985 to 1988	750	123	276	97	557	58	112	75	1 256	591
1980 to 1984	617	138	185	83	329	21	74	90	917	478
1970 to 1979	943	215	309	107	545	42	122	139	1 450	709
1960 to 1969	570	91	158	35	344	32	92	22	862	301
1959 or earlier	534	71	198	25	335	12	95	37	579	290
Renter-occupied housing units	**1 014**	**338**	**420**	**166**	**672**	**277**	**158**	**193**	**2 133**	**1 716**
1989 to March 1990	497	163	171	59	284	95	55	25	1 084	647
1985 to 1988	236	95	121	62	200	118	43	68	574	605
1980 to 1984	89	57	66	26	76	41	29	38	234	213
1970 to 1979	78	20	31	5	56	9	27	35	136	183
1960 to 1969	35	–	6	9	28	8	4	14	60	36
1959 or earlier	79	3	25	5	28	6	–	13	45	32
PLUMBING FACILITIES BY PERSONS PER ROOM										
Owner-occupied housing units	**3 779**	**679**	**1 242**	**367**	**2 293**	**173**	**545**	**404**	**5 674**	**2 593**
Lacking complete plumbing facilities	40	33	22	16	34	–	–	8	7	9
1.01 or more	7	6	–	–	–	–	–	–	–	9
Renter-occupied housing units	**1 014**	**338**	**420**	**166**	**672**	**277**	**158**	**193**	**2 133**	**1 716**
Lacking complete plumbing facilities	–	19	8	17	7	6	11	23	14	47
1.01 or more	–	–	–	5	–	–	–	8	–	11

TIPSII [UPF] GH213 CENSUS90 71580800 07/28/93 10:47 AM MACHINE: C DATA:CENSUS90*H2TIPSDA13. 07/15/93 19:28:06 TAPE: NONE FRAME: 186
TSF:CENSUS90*92. 07/27/93 11:53:14 UTF:CENSUS90*93. 07/27/93 11:53:14 META:CENSUS90*H2TABLES13. 07/27/93 12:25:49

Table 70. **Occupancy, Fuel, and Structural Characteristics of Housing Units by Race and Hispanic Origin of Householder: 1990**—Con.

[Threshold and complementary threshold are 1,000 persons. Data based on sample and subject to sampling variability, see text. For definitions of terms and meanings of symbols, see text]

County	Barrow County		Bartow County		Ben Hill County		Berrien County		Bibb County	
	White	Black	White	Black	White	Black	White	Black	White	Black
Occupied housing units	**9 473**	**1 111**	**18 304**	**1 634**	**4 312**	**1 631**	**4 630**	**513**	**35 176**	**20 873**
TENURE										
Owner-occupied housing units	7 091	577	13 399	928	3 135	822	3 473	327	24 019	8 337
Renter-occupied housing units	2 382	534	4 905	706	1 177	809	1 157	186	11 157	12 536
YEAR STRUCTURE BUILT										
Owner-occupied housing units	**7 091**	**577**	**13 399**	**928**	**3 135**	**822**	**3 473**	**327**	**24 019**	**8 337**
1989 to March 1990	562	15	853	21	80	16	152	20	525	51
1985 to 1988	1 405	43	2 753	75	258	132	424	31	2 594	276
1980 to 1984	1 117	97	1 956	87	420	121	363	42	1 903	267
1970 to 1979	1 468	210	2 888	205	870	160	936	79	4 376	1 678
1960 to 1969	1 047	69	2 024	255	382	96	558	92	4 660	2 083
1950 to 1959	610	77	1 194	117	487	115	370	27	5 179	1 606
1940 to 1949	327	23	773	69	177	88	283	–	2 402	1 112
1939 or earlier	555	43	958	99	461	94	387	36	2 380	1 264
Renter-occupied housing units	**2 382**	**534**	**4 905**	**706**	**1 177**	**809**	**1 157**	**186**	**11 157**	**12 536**
1989 to March 1990	41	2	216	26	121	11	13	14	146	46
1985 to 1988	407	82	1 052	100	139	48	117	12	1 284	511
1980 to 1984	331	65	778	121	205	131	95	35	1 532	1 040
1970 to 1979	525	111	1 004	158	220	184	343	21	2 825	2 877
1960 to 1969	394	105	692	175	107	50	89	14	1 657	3 147
1950 to 1959	160	41	403	27	143	174	182	48	1 351	1 948
1940 to 1949	227	64	277	40	108	124	112	12	987	1 561
1939 or earlier	297	64	483	59	134	87	206	30	1 375	1 406
BEDROOMS										
Owner-occupied housing units	**7 091**	**577**	**13 399**	**928**	**3 135**	**822**	**3 473**	**327**	**24 019**	**8 337**
None	–	–	5	–	13	–	–	–	20	–
1	73	36	222	32	70	28	91	13	200	224
2	1 646	96	3 562	175	727	210	844	91	4 903	1 969
3	4 514	359	8 020	592	1 961	416	2 095	183	14 128	4 681
4	668	68	1 333	107	327	133	363	32	3 898	1 168
5 or more	190	18	257	22	37	35	80	8	870	295
Renter-occupied housing units	**2 382**	**534**	**4 905**	**706**	**1 177**	**809**	**1 157**	**186**	**11 157**	**12 536**
None	14	8	93	–	–	11	–	–	288	218
1	246	112	692	135	266	187	142	43	3 071	2 716
2	1 268	247	2 432	360	543	290	479	84	4 645	6 344
3	738	134	1 436	202	316	300	509	54	2 895	2 896
4	110	33	183	9	52	21	23	5	229	296
5 or more	6	–	69	–	–	–	4	–	29	66
SOURCE OF WATER										
Public system or private company	6 488	802	14 863	1 546	3 126	1 492	2 141	495	32 413	20 358
Individual drilled well	2 005	236	2 995	68	1 043	105	2 206	18	2 487	396
Individual dug well	935	59	236	11	128	26	283	–	276	114
Some other source	45	14	210	9	15	8	–	–	–	5
SEWAGE DISPOSAL										
Public sewer	2 764	558	6 062	1 080	2 256	1 406	1 853	457	27 752	19 428
Septic tank or cesspool	6 659	516	12 034	530	2 031	206	2 642	51	7 338	1 322
Other means	50	37	208	24	25	19	135	5	86	123
KITCHEN FACILITIES										
Complete kitchen facilities	9 460	1 095	18 224	1 629	4 276	1 615	4 609	491	35 051	20 639
Lacking complete kitchen facilities	13	16	80	5	36	16	21	22	125	234
HOUSE HEATING FUEL										
Utility gas	2 789	333	7 876	856	1 073	654	963	154	23 369	15 485
Bottled, tank, or LP gas	2 542	392	4 179	233	1 207	463	1 815	198	1 726	719
Electricity	3 206	291	4 621	397	1 727	419	1 466	98	9 470	4 500
Fuel oil, kerosene, etc.	299	38	302	74	47	25	107	50	154	60
Coal or coke	–	–	12	7	–	–	–	–	–	7
Wood	619	57	1 276	65	245	62	261	13	327	42
Solar energy	–	–	8	–	–	8	–	–	8	–
Other fuel	9	–	6	2	–	–	5	–	36	28
No fuel used	9	–	24	–	13	–	13	–	86	32
VEHICLES AVAILABLE										
None	505	283	1 145	313	359	497	334	130	2 077	5 940
1	2 821	418	5 000	549	1 625	571	1 410	189	11 319	7 535
2	3 881	226	7 522	450	1 559	365	1 928	127	14 147	4 668
3	1 663	131	3 283	235	573	173	596	67	5 606	1 934
4	435	32	969	59	162	17	238	–	1 471	601
5 or more	168	21	385	28	34	8	124	–	556	195
YEAR HOUSEHOLDER MOVED INTO UNIT										
Owner-occupied housing units	**7 091**	**577**	**13 399**	**928**	**3 135**	**822**	**3 473**	**327**	**24 019**	**8 337**
1989 to March 1990	969	20	1 612	48	279	89	375	37	2 178	526
1985 to 1988	2 075	83	4 214	106	690	187	855	62	5 993	1 364
1980 to 1984	1 210	145	1 955	140	576	155	502	72	3 013	977
1970 to 1979	1 340	218	2 684	228	713	210	742	72	5 114	2 828
1960 to 1969	744	42	1 532	219	279	48	519	43	3 708	1 173
1959 or earlier	753	69	1 402	187	598	133	480	41	4 013	1 469
Renter-occupied housing units	**2 382**	**534**	**4 905**	**706**	**1 177**	**809**	**1 157**	**186**	**11 157**	**12 536**
1989 to March 1990	1 042	191	2 470	321	499	297	568	82	5 276	4 588
1985 to 1988	891	186	1 524	177	387	281	317	58	3 826	4 506
1980 to 1984	232	48	474	114	137	123	125	14	1 081	1 561
1970 to 1979	177	88	278	72	121	64	79	13	661	1 352
1960 to 1969	25	3	69	17	–	27	27	11	188	367
1959 or earlier	15	18	90	5	33	17	41	8	125	162
PLUMBING FACILITIES BY PERSONS PER ROOM										
Owner-occupied housing units	**7 091**	**577**	**13 399**	**928**	**3 135**	**822**	**3 473**	**327**	**24 019**	**8 337**
Lacking complete plumbing facilities	16	8	53	13	21	–	20	14	60	52
1.01 or more	4	–	–	–	7	–	–	–	–	–
Renter-occupied housing units	**2 382**	**534**	**4 905**	**706**	**1 177**	**809**	**1 157**	**186**	**11 157**	**12 536**
Lacking complete plumbing facilities	17	46	81	12	–	23	16	11	30	159
1.01 or more	–	24	16	5	–	–	–	6	7	45

TIPSII [UPF] GH213 CENSUS90 71580800 07/28/93 10:47 AM MACHINE: C DATA:CENSUS90*H2TIPSDA13. 07/15/93 19:28:06 TAPE: NONE FRAME: 187
TSF:CENSUS90*92. 07/27/93 11:53:14 UTF:CENSUS90*93. 07/27/93 11:53:14 META:CENSUS90*H2TABLES13. 07/27/93 12:25:49

Table 70. **Occupancy, Fuel, and Structural Characteristics of Housing Units by Race and Hispanic Origin of Householder: 1990**—Con.

[Threshold and complementary threshold are 1,000 persons. Data based on sample and subject to sampling variability, see text. For definitions of terms and meanings of symbols, see text]

County	Bleckley County		Brooks County		Bryan County		Bulloch County		Burke County	
	White	Black	White	Black	White	Black	White	Black	White	Black
Occupied housing units	**3 084**	**726**	**3 358**	**1 988**	**4 350**	**703**	**11 583**	**3 316**	**3 601**	**3 394**
TENURE										
Owner-occupied housing units	2 480	386	2 668	1 186	3 529	502	7 419	1 548	2 934	2 035
Renter-occupied housing units	604	340	690	802	821	201	4 164	1 768	667	1 359
YEAR STRUCTURE BUILT										
Owner-occupied housing units	**2 480**	**386**	**2 668**	**1 186**	**3 529**	**502**	**7 419**	**1 548**	**2 934**	**2 035**
1989 to March 1990	49	19	95	56	274	33	348	65	152	123
1985 to 1988	371	34	324	126	937	86	898	149	428	216
1980 to 1984	158	43	328	122	460	52	831	231	392	286
1970 to 1979	573	137	668	321	915	118	2 160	516	703	676
1960 to 1969	560	57	366	163	341	60	1 330	317	468	342
1950 to 1959	334	49	342	230	196	71	783	144	288	143
1940 to 1949	144	8	197	69	173	41	384	71	218	140
1939 or earlier	291	39	348	99	233	41	685	55	285	109
Renter-occupied housing units	**604**	**340**	**690**	**802**	**821**	**201**	**4 164**	**1 768**	**667**	**1 359**
1989 to March 1990	39	10	–	–	56	7	248	80	25	36
1985 to 1988	67	57	66	116	130	29	1 105	154	92	103
1980 to 1984	40	17	105	34	167	18	560	214	64	172
1970 to 1979	139	58	104	280	180	21	1 042	613	122	280
1960 to 1969	96	30	111	116	108	49	565	309	145	258
1950 to 1959	75	107	88	102	70	43	220	158	78	179
1940 to 1949	78	31	93	38	67	14	187	136	57	152
1939 or earlier	70	30	123	116	43	20	237	104	84	179
BEDROOMS										
Owner-occupied housing units	**2 480**	**386**	**2 668**	**1 186**	**3 529**	**502**	**7 419**	**1 548**	**2 934**	**2 035**
None	–	–	–	–	–	–	8	11	16	24
1	28	54	73	38	66	30	106	24	48	105
2	666	113	654	341	813	129	1 601	481	832	498
3	1 556	182	1 573	681	2 121	256	4 402	806	1 622	1 124
4	178	32	317	111	484	79	1 075	175	349	193
5 or more	52	5	51	15	45	8	227	51	67	91
Renter-occupied housing units	**604**	**340**	**690**	**802**	**821**	**201**	**4 164**	**1 768**	**667**	**1 359**
None	7	8	7	16	19	–	38	15	16	23
1	67	112	38	170	107	25	940	386	20	290
2	326	121	262	355	353	85	2 018	763	247	639
3	204	93	323	211	289	79	888	528	302	316
4	–	6	42	31	50	12	249	71	20	63
5 or more	–	–	18	19	3	–	31	5	62	28
SOURCE OF WATER										
Public system or private company	1 249	556	1 299	1 307	2 481	288	6 988	2 054	1 453	1 636
Individual drilled well	1 723	170	1 824	507	1 715	301	4 228	1 028	2 006	1 433
Individual dug well	106	–	210	158	129	114	344	216	131	254
Some other source	6	–	25	16	25	–	23	18	11	71
SEWAGE DISPOSAL										
Public sewer	1 072	542	786	1 009	1 311	174	4 917	1 794	1 154	1 457
Septic tank or cesspool	1 973	153	2 531	891	3 014	480	6 550	1 414	2 368	1 675
Other means	39	31	41	88	25	49	116	108	79	262
KITCHEN FACILITIES										
Complete kitchen facilities	3 084	709	3 357	1 832	4 350	633	11 523	3 224	3 570	3 239
Lacking complete kitchen facilities	–	17	1	156	–	70	60	92	31	155
HOUSE HEATING FUEL										
Utility gas	991	407	552	496	722	105	1 404	812	655	763
Bottled, tank, or LP gas	885	114	1 441	802	1 111	314	2 312	866	1 223	1 136
Electricity	888	77	1 186	412	2 240	161	7 084	1 059	1 468	1 033
Fuel oil, kerosene, etc.	21	53	9	67	114	34	181	254	63	163
Coal or coke	–	–	–	–	–	–	–	8	–	–
Wood	282	75	163	200	125	86	577	311	182	277
Solar energy	–	–	–	–	–	–	–	–	–	7
Other fuel	–	–	7	5	9	3	9	6	–	6
No fuel used	17	–	–	6	29	–	16	–	10	9
VEHICLES AVAILABLE										
None	150	206	203	570	196	191	640	814	220	1 046
1	912	266	1 021	759	1 005	244	3 435	1 152	1 003	1 179
2	1 241	180	1 383	513	1 895	215	4 675	939	1 388	741
3	525	42	468	101	913	48	1 980	306	715	314
4	179	32	229	40	289	2	692	90	197	91
5 or more	77	–	54	5	52	3	161	15	78	23
YEAR HOUSEHOLDER MOVED INTO UNIT										
Owner-occupied housing units	**2 480**	**386**	**2 668**	**1 186**	**3 529**	**502**	**7 419**	**1 548**	**2 934**	**2 035**
1989 to March 1990	241	19	212	96	587	52	838	170	413	276
1985 to 1988	590	92	712	232	1 267	141	1 954	255	712	433
1980 to 1984	308	109	392	161	512	77	1 155	347	424	289
1970 to 1979	597	107	661	309	639	48	1 605	439	692	541
1960 to 1969	361	35	293	167	276	65	920	204	343	257
1959 or earlier	383	24	398	221	248	119	947	133	350	239
Renter-occupied housing units	**604**	**340**	**690**	**802**	**821**	**201**	**4 164**	**1 768**	**667**	**1 359**
1989 to March 1990	232	125	292	327	464	53	2 511	688	351	348
1985 to 1988	214	126	245	213	246	65	1 143	503	207	399
1980 to 1984	78	16	50	91	61	18	275	275	74	260
1970 to 1979	49	19	59	124	31	45	143	184	9	223
1960 to 1969	10	35	15	17	3	9	54	65	19	61
1959 or earlier	21	19	29	30	16	11	38	53	7	68
PLUMBING FACILITIES BY PERSONS PER ROOM										
Owner-occupied housing units	**2 480**	**386**	**2 668**	**1 186**	**3 529**	**502**	**7 419**	**1 548**	**2 934**	**2 035**
Lacking complete plumbing facilities	14	6	2	74	34	67	35	37	11	69
1.01 or more	–	6	–	4	–	20	–	12	–	11
Renter-occupied housing units	**604**	**340**	**690**	**802**	**821**	**201**	**4 164**	**1 768**	**667**	**1 359**
Lacking complete plumbing facilities	–	25	–	116	2	28	20	180	–	211
1.01 or more	–	8	–	29	–	15	–	60	–	41

TIPSII [UPF] GH213 CENSUS90 71580800 07/28/93 10:47 AM MACHINE: C DATA:CENSUS90*H2TIPSDA13. 07/15/93 19:28:06 TAPE: NONE FRAME: 188
TSF:CENSUS90*92. 07/27/93 11:53:14 UTF:CENSUS90*93. 07/27/93 11:53:14 META:CENSUS90*H2TABLES13. 07/27/93 12:25:49

Table 70. **Occupancy, Fuel, and Structural Characteristics of Housing Units by Race and Hispanic Origin of Householder: 1990**—Con.

[Threshold and complementary threshold are 1,000 persons. Data based on sample and subject to sampling variability, see text. For definitions of terms and meanings of symbols, see text]

County	Butts County		Calhoun County		Camden County		Candler County		Carroll County	
	White	Black	White	Black	White	Black	White	Black	White	Black
Occupied housing units	**3 401**	**1 276**	**832**	**960**	**7 409**	**1 890**	**2 071**	**738**	**21 889**	**3 378**
TENURE										
Owner-occupied housing units	2 638	726	652	585	4 808	1 084	1 595	434	16 050	1 543
Renter-occupied housing units	763	550	180	375	2 601	806	476	304	5 839	1 835
YEAR STRUCTURE BUILT										
Owner-occupied housing units	**2 638**	**726**	**652**	**585**	**4 808**	**1 084**	**1 595**	**434**	**16 050**	**1 543**
1989 to March 1990	39	32	3	12	703	66	74	22	652	28
1985 to 1988	373	75	32	65	1 448	216	251	80	2 564	170
1980 to 1984	275	47	56	77	725	136	238	58	2 066	192
1970 to 1979	579	196	124	186	705	179	376	149	4 622	550
1960 to 1969	590	207	159	119	458	175	235	89	2 202	270
1950 to 1959	297	85	79	50	412	143	144	10	1 538	192
1940 to 1949	116	21	41	24	172	78	87	–	731	26
1939 or earlier	369	63	158	52	185	91	190	26	1 675	115
Renter-occupied housing units	**763**	**550**	**180**	**375**	**2 601**	**806**	**476**	**304**	**5 839**	**1 835**
1989 to March 1990	–	9	–	–	255	117	28	13	110	32
1985 to 1988	81	78	19	15	797	224	55	69	994	370
1980 to 1984	147	56	25	36	826	246	15	9	929	223
1970 to 1979	225	106	19	68	481	113	78	27	1 374	480
1960 to 1969	131	111	42	68	73	14	102	48	786	250
1950 to 1959	42	78	19	75	102	62	74	74	486	290
1940 to 1949	35	16	20	19	31	–	63	21	549	65
1939 or earlier	102	96	36	94	36	30	61	43	611	125
BEDROOMS										
Owner-occupied housing units	**2 638**	**726**	**652**	**585**	**4 808**	**1 084**	**1 595**	**434**	**16 050**	**1 543**
None	–	–	–	6	–	–	–	–	16	–
1	69	18	9	25	99	43	7	44	190	24
2	778	191	123	161	867	216	359	111	4 088	325
3	1 439	370	416	354	3 136	640	996	220	9 467	1 025
4	282	117	91	28	655	156	216	48	1 865	145
5 or more	70	30	13	11	51	29	17	11	424	24
Renter-occupied housing units	**763**	**550**	**180**	**375**	**2 601**	**806**	**476**	**304**	**5 839**	**1 835**
None	–	–	2	9	47	21	20	–	40	10
1	49	135	18	57	352	152	78	47	1 108	392
2	413	218	65	215	1 223	428	148	140	3 014	929
3	243	171	86	84	870	162	187	101	1 474	453
4	39	19	3	10	76	43	35	16	164	48
5 or more	19	7	6	–	33	–	8	–	39	3
SOURCE OF WATER										
Public system or private company	1 550	985	468	735	4 889	1 161	1 018	470	13 808	2 810
Individual drilled well	1 376	171	330	192	2 318	610	959	172	5 474	351
Individual dug well	419	81	34	19	146	85	94	96	2 451	193
Some other source	56	39	–	14	56	34	–	–	156	24
SEWAGE DISPOSAL										
Public sewer	877	644	373	584	4 365	1 078	821	393	7 096	1 975
Septic tank or cesspool	2 457	557	438	333	3 030	743	1 213	289	14 482	1 345
Other means	67	75	21	43	14	69	37	56	311	58
KITCHEN FACILITIES										
Complete kitchen facilities	3 343	1 189	819	892	7 376	1 863	2 066	731	21 764	3 332
Lacking complete kitchen facilities	58	87	13	68	33	27	5	7	125	46
HOUSE HEATING FUEL										
Utility gas	816	417	126	141	685	523	34	52	10 217	1 861
Bottled, tank, or LP gas	1 466	504	380	445	857	333	704	415	5 834	625
Electricity	585	232	296	203	5 589	890	982	166	4 232	675
Fuel oil, kerosene, etc.	102	17	9	33	73	61	50	60	265	59
Coal or coke	6	–	–	–	–	–	–	–	13	–
Wood	408	104	18	134	160	83	293	45	1 270	129
Solar energy	–	–	–	–	7	–	–	–	3	–
Other fuel	10	2	1	4	8	–	–	–	12	–
No fuel used	8	–	2	–	30	–	8	–	43	29
VEHICLES AVAILABLE										
None	160	181	75	312	202	421	193	189	1 410	869
1	941	408	279	366	2 262	806	618	300	6 262	1 324
2	1 366	463	294	192	3 497	424	787	168	8 775	746
3	647	155	142	61	1 180	205	357	71	3 659	307
4	177	44	26	23	201	27	70	3	1 404	110
5 or more	110	25	16	6	67	7	46	7	379	22
YEAR HOUSEHOLDER MOVED INTO UNIT										
Owner-occupied housing units	**2 638**	**726**	**652**	**585**	**4 808**	**1 084**	**1 595**	**434**	**16 050**	**1 543**
1989 to March 1990	237	70	37	47	1 182	146	145	47	1 849	119
1985 to 1988	653	80	108	130	1 712	209	420	114	4 620	299
1980 to 1984	457	102	89	71	591	168	286	99	2 544	296
1970 to 1979	580	212	130	174	575	169	370	106	3 470	425
1960 to 1969	338	160	160	90	392	156	174	57	1 698	253
1959 or earlier	373	102	128	73	356	236	200	11	1 869	151
Renter-occupied housing units	**763**	**550**	**180**	**375**	**2 601**	**806**	**476**	**304**	**5 839**	**1 835**
1989 to March 1990	343	163	61	81	1 720	525	158	61	3 071	727
1985 to 1988	253	159	64	145	785	193	158	134	1 790	642
1980 to 1984	77	95	11	60	47	55	70	39	473	235
1970 to 1979	64	69	23	50	38	33	48	44	300	159
1960 to 1969	26	15	16	21	11	–	14	9	82	29
1959 or earlier	–	49	5	18	–	–	28	17	123	43
PLUMBING FACILITIES BY PERSONS PER ROOM										
Owner-occupied housing units	**2 638**	**726**	**652**	**585**	**4 808**	**1 084**	**1 595**	**434**	**16 050**	**1 543**
Lacking complete plumbing facilities	32	27	4	21	20	36	–	–	104	79
1.01 or more	–	3	–	5	–	–	–	–	–	10
Renter-occupied housing units	**763**	**550**	**180**	**375**	**2 601**	**806**	**476**	**304**	**5 839**	**1 835**
Lacking complete plumbing facilities	13	68	3	94	25	18	8	23	80	43
1.01 or more	–	13	–	20	–	–	–	9	16	–

TIPSII [UPF] GH213 CENSUS90 71580800 07/28/93 10:47 AM MACHINE: C DATA:CENSUS90*H2TIPSDA13. 07/15/93 19:28:06 TAPE: NONE FRAME: 189
TSF:CENSUS90*92. 07/27/93 11:53:14 UTF:CENSUS90*93. 07/27/93 11:53:14 META:CENSUS90*H2TABLES13. 07/27/93 12:25:49

Table 70. **Occupancy, Fuel, and Structural Characteristics of Housing Units by Race and Hispanic Origin of Householder: 1990**—Con.

[Threshold and complementary threshold are 1,000 persons. Data based on sample and subject to sampling variability, see text. For definitions of terms and meanings of symbols, see text]

County	Charlton County		Chatham County					Chattahoochee County	
	White	Black	White	Black	Asian or Pacific Islander	Hispanic origin (of any race)	White, not of Hispanic origin	White	Black
Occupied housing units	**2 174**	**690**	**53 019**	**27 048**	**552**	**953**	**52 482**	**1 734**	**945**
TENURE									
Owner-occupied housing units	1 769	487	35 007	12 246	302	361	34 766	393	179
Renter-occupied housing units	405	203	18 012	14 802	250	592	17 716	1 341	766
YEAR STRUCTURE BUILT									
Owner-occupied housing units	**1 769**	**487**	**35 007**	**12 246**	**302**	**361**	**34 766**	**393**	**179**
1989 to March 1990	97	15	642	180	12	5	642	33	2
1985 to 1988	214	47	4 844	671	95	52	4 807	91	43
1980 to 1984	245	66	3 643	517	54	38	3 618	52	30
1970 to 1979	508	132	7 187	2 272	71	103	7 104	85	27
1960 to 1969	290	65	5 614	2 317	41	55	5 582	68	41
1950 to 1959	188	112	6 984	3 000	17	50	6 963	22	30
1940 to 1949	107	34	3 178	1 556	12	31	3 162	7	–
1939 or earlier	120	16	2 915	1 733	–	27	2 888	35	6
Renter-occupied housing units	**405**	**203**	**18 012**	**14 802**	**250**	**592**	**17 716**	**1 341**	**766**
1989 to March 1990	5	14	175	139	4	10	175	8	14
1985 to 1988	42	37	3 000	701	15	104	2 948	20	2
1980 to 1984	81	43	2 556	1 277	37	67	2 507	59	37
1970 to 1979	78	32	3 819	2 605	62	175	3 752	475	267
1960 to 1969	100	45	2 174	2 064	26	65	2 131	205	154
1950 to 1959	27	4	2 111	2 603	38	86	2 085	185	86
1940 to 1949	34	12	1 760	2 510	50	45	1 733	108	46
1939 or earlier	38	16	2 417	2 903	18	40	2 385	281	160
BEDROOMS									
Owner-occupied housing units	**1 769**	**487**	**35 007**	**12 246**	**302**	**361**	**34 766**	**393**	**179**
None	17	7	38	8	–	6	32	–	–
1	49	30	529	340	45	27	510	17	2
2	509	169	7 569	3 210	69	57	7 543	101	19
3	992	229	21 281	7 112	150	172	21 166	193	139
4	183	44	4 875	1 272	33	69	4 830	72	8
5 or more	19	8	715	304	5	30	685	10	11
Renter-occupied housing units	**405**	**203**	**18 012**	**14 802**	**250**	**592**	**17 716**	**1 341**	**766**
None	–	8	378	290	15	43	346	–	–
1	36	33	4 658	2 939	100	188	4 539	22	23
2	230	88	8 165	7 631	77	232	8 071	179	130
3	132	66	4 235	3 439	53	129	4 184	494	319
4	5	8	518	458	5	–	518	631	278
5 or more	2	–	58	45	–	–	58	15	16
SOURCE OF WATER									
Public system or private company	751	546	47 381	26 578	519	934	46 844	1 700	927
Individual drilled well	1 314	118	5 197	403	22	11	5 197	18	–
Individual dug well	97	17	403	52	–	8	403	–	9
Some other source	12	9	38	15	11	–	38	16	9
SEWAGE DISPOSAL									
Public sewer	583	418	42 685	25 920	523	889	42 195	1 232	705
Septic tank or cesspool	1 546	236	10 122	988	29	64	10 075	497	212
Other means	45	36	212	140	–	–	212	5	28
KITCHEN FACILITIES									
Complete kitchen facilities	2 127	650	52 784	26 888	541	942	52 247	1 729	935
Lacking complete kitchen facilities	47	40	235	160	11	11	235	5	10
HOUSE HEATING FUEL									
Utility gas	305	271	29 439	20 111	324	441	29 203	779	381
Bottled, tank, or LP gas	789	165	3 259	893	42	30	3 253	366	198
Electricity	846	155	18 680	5 516	186	449	18 399	543	313
Fuel oil, kerosene, etc.	60	30	1 211	283	–	33	1 197	10	15
Coal or coke	–	–	15	–	–	–	15	–	–
Wood	170	55	333	152	–	–	333	17	10
Solar energy	–	2	–	18	–	–	–	–	–
Other fuel	2	12	–	36	–	–	–	7	–
No fuel used	2	–	82	39	–	–	82	12	28
VEHICLES AVAILABLE									
None	112	219	3 402	8 341	26	79	3 354	80	69
1	675	214	18 655	9 817	215	467	18 413	471	350
2	983	174	22 325	6 105	247	280	22 172	976	418
3	287	71	6 342	2 132	50	76	6 285	166	100
4	79	11	1 789	483	14	35	1 768	23	8
5 or more	38	1	506	170	–	16	490	18	–
YEAR HOUSEHOLDER MOVED INTO UNIT									
Owner-occupied housing units	**1 769**	**487**	**35 007**	**12 246**	**302**	**361**	**34 766**	**393**	**179**
1989 to March 1990	200	31	3 373	970	54	59	3 333	71	6
1985 to 1988	433	106	9 718	2 060	110	107	9 644	114	50
1980 to 1984	315	60	5 021	1 310	60	45	4 993	59	47
1970 to 1979	422	129	7 575	3 540	62	68	7 516	71	23
1960 to 1969	219	50	4 586	2 063	8	33	4 572	49	33
1959 or earlier	180	111	4 734	2 303	8	49	4 708	29	20
Renter-occupied housing units	**405**	**203**	**18 012**	**14 802**	**250**	**592**	**17 716**	**1 341**	**766**
1989 to March 1990	209	104	9 362	5 874	111	384	9 177	630	363
1985 to 1988	122	47	5 771	4 949	69	163	5 682	623	320
1980 to 1984	50	26	1 621	1 741	54	30	1 599	60	59
1970 to 1979	18	17	881	1 403	8	15	881	26	11
1960 to 1969	4	7	182	527	–	–	182	–	6
1959 or earlier	2	2	195	308	8	–	195	2	7
PLUMBING FACILITIES BY PERSONS PER ROOM									
Owner-occupied housing units	**1 769**	**487**	**35 007**	**12 246**	**302**	**361**	**34 766**	**393**	**179**
Lacking complete plumbing facilities	20	32	47	56	–	–	47	–	4
1.01 or more	–	6	–	–	–	–	–	–	–
Renter-occupied housing units	**405**	**203**	**18 012**	**14 802**	**250**	**592**	**17 716**	**1 341**	**766**
Lacking complete plumbing facilities	4	17	67	94	–	–	67	–	15
1.01 or more	–	6	–	28	–	–	–	–	1

TIPSII [UPF] GH213 CENSUS90 71580800 07/28/93 10:47 AM MACHINE: C DATA:CENSUS90*H2TIPSDA13. 07/15/93 19:28:06 TAPE: NONE FRAME: 190
TSF:CENSUS90*92. 07/27/93 11:53:14 UTF:CENSUS90*93. 07/27/93 11:53:14 META:CENSUS90*H2TABLES13. 07/27/93 12:25:49

Table 70. **Occupancy, Fuel, and Structural Characteristics of Housing Units by Race and Hispanic Origin of Householder: 1990**—Con.

[Threshold and complementary threshold are 1,000 persons. Data based on sample and subject to sampling variability, see text. For definitions of terms and meanings of symbols, see text]

County	Chattahoochee County—Con.		Chattooga County		Cherokee County				Clarke County	
	Hispanic origin (of any race)	White, not of Hispanic origin	White	Black	White	Black	Hispanic origin (of any race)	White, not of Hispanic origin	White	Black
Occupied housing units	**276**	**1 615**	**7 787**	**655**	**30 481**	**515**	**356**	**30 279**	**24 547**	**7 750**
TENURE										
Owner-occupied housing units	16	391	5 899	419	25 285	336	295	25 092	11 540	2 973
Renter-occupied housing units	260	1 224	1 888	236	5 196	179	61	5 187	13 007	4 777
YEAR STRUCTURE BUILT										
Owner-occupied housing units	**16**	**391**	**5 899**	**419**	**25 285**	**336**	**295**	**25 092**	**11 540**	**2 973**
1989 to March 1990	–	33	163	8	1 544	27	46	1 510	363	30
1985 to 1988	14	91	567	44	7 540	53	142	7 461	1 607	199
1980 to 1984	–	52	454	23	4 768	75	48	4 726	1 328	330
1970 to 1979	2	83	1 389	134	6 498	65	39	6 480	2 772	779
1960 to 1969	–	68	995	107	1 845	52	20	1 825	2 354	657
1950 to 1959	–	22	816	31	1 203	38	–	1 203	1 481	376
1940 to 1949	–	7	657	43	937	23	–	937	702	240
1939 or earlier	–	35	858	29	950	3	–	950	933	362
Renter-occupied housing units	**260**	**1 224**	**1 888**	**236**	**5 196**	**179**	**61**	**5 187**	**13 007**	**4 777**
1989 to March 1990	–	8	59	–	160	–	–	160	169	6
1985 to 1988	2	18	74	–	1 116	14	15	1 116	2 225	578
1980 to 1984	8	51	196	23	890	33	19	890	2 045	806
1970 to 1979	100	410	447	49	1 388	49	23	1 383	3 126	1 149
1960 to 1969	37	205	350	89	638	41	–	638	2 596	1 001
1950 to 1959	53	159	194	37	368	27	–	368	1 014	569
1940 to 1949	45	92	210	13	221	11	4	217	596	246
1939 or earlier	15	281	358	25	415	4	–	415	1 236	422
BEDROOMS										
Owner-occupied housing units	**16**	**391**	**5 899**	**419**	**25 285**	**336**	**295**	**25 092**	**11 540**	**2 973**
None	–	–	–	–	17	–	–	17	7	12
1	–	17	142	16	287	–	18	275	104	113
2	2	99	2 236	79	3 665	39	41	3 632	2 342	806
3	14	193	2 919	242	17 241	209	180	17 130	5 905	1 547
4	–	72	523	75	3 493	80	56	3 456	2 499	417
5 or more	–	10	79	7	582	8	–	582	683	78
Renter-occupied housing units	**260**	**1 224**	**1 888**	**236**	**5 196**	**179**	**61**	**5 187**	**13 007**	**4 777**
None	–	–	11	7	31	–	–	31	481	116
1	8	14	296	17	545	32	16	540	3 508	1 031
2	38	161	924	86	2 054	89	19	2 050	6 624	2 541
3	55	468	505	99	2 224	58	14	2 224	1 816	828
4	159	566	134	20	324	–	12	324	523	225
5 or more	–	15	18	7	18	–	–	18	55	36
SOURCE OF WATER										
Public system or private company	274	1 583	6 051	521	26 236	515	335	26 034	22 996	7 282
Individual drilled well	2	16	1 493	106	3 270	–	21	3 270	1 282	412
Individual dug well	–	–	111	17	689	–	–	689	262	56
Some other source	–	16	132	11	286	–	–	286	7	–
SEWAGE DISPOSAL										
Public sewer	272	1 117	2 505	448	6 399	293	143	6 339	18 890	6 609
Septic tank or cesspool	4	493	5 193	193	23 793	212	207	23 651	5 558	1 089
Other means	–	5	89	14	289	10	6	289	99	52
KITCHEN FACILITIES										
Complete kitchen facilities	276	1 610	7 726	630	30 368	515	356	30 166	24 483	7 727
Lacking complete kitchen facilities	–	5	61	25	113	–	–	113	64	23
HOUSE HEATING FUEL										
Utility gas	207	706	3 667	276	20 014	435	287	19 848	12 994	4 537
Bottled, tank, or LP gas	4	362	1 223	94	5 132	34	20	5 125	940	522
Electricity	65	501	1 630	132	3 302	14	49	3 273	9 962	2 386
Fuel oil, kerosene, etc.	–	10	283	66	563	9	–	563	269	194
Coal or coke	–	–	4	–	22	–	–	22	–	–
Wood	–	17	963	87	1 404	23	–	1 404	315	96
Solar energy	–	–	2	–	17	–	–	17	13	–
Other fuel	–	7	9	–	17	–	–	17	24	6
No fuel used	–	12	6	–	10	–	–	10	30	9
VEHICLES AVAILABLE										
None	–	80	667	159	1 132	129	11	1 132	1 328	2 129
1	135	436	2 377	199	5 965	131	64	5 935	8 361	2 730
2	126	892	2 989	147	14 369	189	185	14 249	9 684	1 971
3	15	166	1 279	101	6 102	46	59	6 062	3 570	665
4	–	23	352	42	2 006	17	24	1 994	1 285	155
5 or more	–	18	123	7	907	3	13	907	319	100
YEAR HOUSEHOLDER MOVED INTO UNIT										
Owner-occupied housing units	**16**	**391**	**5 899**	**419**	**25 285**	**336**	**295**	**25 092**	**11 540**	**2 973**
1989 to March 1990	2	69	454	28	3 565	56	83	3 501	1 287	162
1985 to 1988	14	114	1 286	96	9 595	97	143	9 521	3 359	630
1980 to 1984	–	59	736	46	4 437	67	57	4 394	1 644	379
1970 to 1979	–	71	1 358	150	4 580	34	12	4 568	2 550	883
1960 to 1969	–	49	983	64	1 480	35	–	1 480	1 458	396
1959 or earlier	–	29	1 082	35	1 628	47	–	1 628	1 242	523
Renter-occupied housing units	**260**	**1 224**	**1 888**	**236**	**5 196**	**179**	**61**	**5 187**	**13 007**	**4 777**
1989 to March 1990	118	596	708	74	2 628	44	61	2 619	7 696	1 958
1985 to 1988	125	557	665	84	1 867	90	–	1 867	4 154	1 862
1980 to 1984	17	43	248	26	402	36	–	402	689	470
1970 to 1979	–	26	171	36	154	9	–	154	340	307
1960 to 1969	–	–	62	5	109	–	–	109	54	104
1959 or earlier	–	2	34	11	36	–	–	36	74	76
PLUMBING FACILITIES BY PERSONS PER ROOM										
Owner-occupied housing units	**16**	**391**	**5 899**	**419**	**25 285**	**336**	**295**	**25 092**	**11 540**	**2 973**
Lacking complete plumbing facilities	–	–	42	9	169	2	–	169	30	27
1.01 or more	–	–	–	–	–	–	–	–	–	15
Renter-occupied housing units	**260**	**1 224**	**1 888**	**236**	**5 196**	**179**	**61**	**5 187**	**13 007**	**4 777**
Lacking complete plumbing facilities	–	–	45	18	52	11	–	52	14	31
1.01 or more	–	–	2	7	15	–	–	15	–	–

TIPSII [UPF] GH213 CENSUS90 71580800 07/28/93 10:47 AM MACHINE: C DATA:CENSUS90*H2TIPSDA13. 07/15/93 19:28:06 TAPE: NONE FRAME: 191
TSF:CENSUS90*92. 07/27/93 11:53:14 UTF:CENSUS90*93. 07/27/93 11:53:14 META:CENSUS90*H2TABLES13. 07/27/93 12:25:49

Table 70. **Occupancy, Fuel, and Structural Characteristics of Housing Units by Race and Hispanic Origin of Householder: 1990**—Con.

[Threshold and complementary threshold are 1,000 persons. Data based on sample and subject to sampling variability, see text. For definitions of terms and meanings of symbols, see text]

County	Clarke County—Con.			Clay County		Clayton County				
	Asian or Pacific Islander	Hispanic origin (of any race)	White, not of Hispanic origin	White	Black	White	Black	Asian or Pacific Islander	Hispanic origin (of any race)	White, not of Hispanic origin
Occupied housing units	**696**	**517**	**24 207**	**521**	**684**	**48 257**	**15 581**	**1 164**	**997**	**47 715**
TENURE										
Owner-occupied housing units	108	139	11 452	424	377	32 594	4 997	667	452	32 328
Renter-occupied housing units	588	378	12 755	97	307	15 663	10 584	497	545	15 387
YEAR STRUCTURE BUILT										
Owner-occupied housing units	**108**	**139**	**11 452**	**424**	**377**	**32 594**	**4 997**	**667**	**452**	**32 328**
1989 to March 1990	2	5	363	–	–	919	247	23	23	905
1985 to 1988	38	36	1 597	29	45	4 474	993	124	85	4 427
1980 to 1984	6	3	1 325	15	60	4 017	590	86	102	3 929
1970 to 1979	31	66	2 714	83	87	9 521	1 924	262	129	9 454
1960 to 1969	17	18	2 346	69	42	9 299	790	137	95	9 254
1950 to 1959	4	2	1 479	76	71	3 277	256	19	18	3 272
1940 to 1949	–	–	702	32	34	726	160	–	–	726
1939 or earlier	10	9	926	120	38	361	37	16	–	361
Renter-occupied housing units	**588**	**378**	**12 755**	**97**	**307**	**15 663**	**10 584**	**497**	**545**	**15 387**
1989 to March 1990	–	–	169	–	–	656	516	8	–	656
1985 to 1988	63	33	2 199	12	23	3 134	2 643	104	90	3 091
1980 to 1984	101	46	2 029	9	38	1 578	1 164	–	40	1 554
1970 to 1979	153	129	3 038	20	53	5 130	3 887	212	260	5 012
1960 to 1969	215	108	2 510	7	47	3 427	1 731	128	113	3 369
1950 to 1959	44	50	990	–	70	1 182	482	34	24	1 158
1940 to 1949	–	6	590	21	31	352	109	11	18	343
1939 or earlier	12	6	1 230	28	45	204	52	–	–	204
BEDROOMS										
Owner-occupied housing units	**108**	**139**	**11 452**	**424**	**377**	**32 594**	**4 997**	**667**	**452**	**32 328**
None	–	–	7	–	–	12	9	–	–	12
1	–	–	104	–	17	212	83	89	25	196
2	17	15	2 334	128	113	4 307	599	101	36	4 292
3	77	104	5 839	211	193	22 138	3 105	296	300	21 966
4	10	14	2 485	81	24	5 094	1 092	130	67	5 042
5 or more	4	6	683	4	30	831	109	51	24	820
Renter-occupied housing units	**588**	**378**	**12 755**	**97**	**307**	**15 663**	**10 584**	**497**	**545**	**15 387**
None	88	32	449	–	–	93	342	21	12	93
1	279	87	3 440	5	38	2 977	2 366	131	194	2 894
2	200	156	6 524	13	148	7 337	5 555	311	235	7 221
3	21	103	1 764	75	113	4 427	2 138	24	104	4 350
4	–	–	523	4	8	784	156	10	–	784
5 or more	–	–	55	–	–	45	27	–	–	45
SOURCE OF WATER										
Public system or private company	696	474	22 678	245	439	47 560	15 556	1 156	997	47 018
Individual drilled well	–	43	1 260	243	222	559	5	8	–	559
Individual dug well	–	–	262	33	23	125	–	–	–	125
Some other source	–	–	7	–	–	13	20	–	–	13
SEWAGE DISPOSAL										
Public sewer	670	433	18 568	180	401	39 269	14 408	1 008	923	38 782
Septic tank or cesspool	26	84	5 540	330	234	8 950	1 119	124	74	8 895
Other means	–	–	99	11	49	38	54	32	–	38
KITCHEN FACILITIES										
Complete kitchen facilities	696	517	24 143	519	665	48 156	15 551	1 155	984	47 614
Lacking complete kitchen facilities	–	–	64	2	19	101	30	9	13	101
HOUSE HEATING FUEL										
Utility gas	198	217	12 869	116	179	37 461	8 870	695	581	37 081
Bottled, tank, or LP gas	23	28	933	190	279	774	553	32	25	765
Electricity	467	264	9 754	165	136	9 423	6 103	430	391	9 270
Fuel oil, kerosene, etc.	8	8	269	10	14	215	35	–	–	215
Coal or coke	–	–	–	–	–	16	–	–	–	16
Wood	–	–	315	40	76	323	20	7	–	323
Solar energy	–	–	13	–	–	8	–	–	–	8
Other fuel	–	–	24	–	–	18	–	–	–	18
No fuel used	–	–	30	–	–	19	–	–	–	19
VEHICLES AVAILABLE										
None	81	60	1 283	13	246	1 717	1 208	25	86	1 685
1	380	185	8 237	163	240	13 471	6 721	309	313	13 350
2	193	212	9 547	213	160	21 319	5 802	491	392	21 080
3	20	38	3 555	87	28	8 240	1 487	197	114	8 157
4	4	22	1 266	41	10	2 530	227	84	59	2 477
5 or more	18	–	319	4	–	980	136	58	33	966
YEAR HOUSEHOLDER MOVED INTO UNIT										
Owner-occupied housing units	**108**	**139**	**11 452**	**424**	**377**	**32 594**	**4 997**	**667**	**452**	**32 328**
1989 to March 1990	21	15	1 287	47	17	3 079	1 034	139	85	3 048
1985 to 1988	49	61	3 326	76	82	8 885	2 374	366	216	8 754
1980 to 1984	20	38	1 614	28	66	5 564	647	97	81	5 490
1970 to 1979	14	25	2 525	117	64	8 862	532	65	70	8 832
1960 to 1969	4	–	1 458	45	50	4 735	187	–	–	4 735
1959 or earlier	–	–	1 242	111	98	1 469	223	–	–	1 469
Renter-occupied housing units	**588**	**378**	**12 755**	**97**	**307**	**15 663**	**10 584**	**497**	**545**	**15 387**
1989 to March 1990	357	218	7 546	26	80	8 652	6 612	263	309	8 517
1985 to 1988	211	132	4 072	22	106	5 193	3 351	207	182	5 099
1980 to 1984	15	20	669	14	54	1 000	409	27	54	953
1970 to 1979	5	8	340	15	20	700	188	–	–	700
1960 to 1969	–	–	54	4	24	90	17	–	–	90
1959 or earlier	–	–	74	16	23	28	7	–	–	28
PLUMBING FACILITIES BY PERSONS PER ROOM										
Owner-occupied housing units	**108**	**139**	**11 452**	**424**	**377**	**32 594**	**4 997**	**667**	**452**	**32 328**
Lacking complete plumbing facilities	–	–	30	2	42	33	26	9	7	33
1.01 or more	–	–	–	–	–	–	–	–	–	–
Renter-occupied housing units	**588**	**378**	**12 755**	**97**	**307**	**15 663**	**10 584**	**497**	**545**	**15 387**
Lacking complete plumbing facilities	12	–	14	–	23	54	81	–	13	54
1.01 or more	12	–	–	–	4	–	7	–	13	–

TIPSII [UPF] GH213 CENSUS90 71580800 07/28/93 10:47 AM MACHINE: C DATA:CENSUS90*H2TIPSDA13. 07/15/93 19:28:06 TAPE: NONE FRAME: 192
TSF:CENSUS90*92. 07/27/93 11:53:14 UTF:CENSUS90*93. 07/27/93 11:53:14 META:CENSUS90*H2TABLES13. 07/27/93 12:25:49

Table 70. **Occupancy, Fuel, and Structural Characteristics of Housing Units by Race and Hispanic Origin of Householder: 1990**—Con.

[Threshold and complementary threshold are 1,000 persons. Data based on sample and subject to sampling variability, see text. For definitions of terms and meanings of symbols, see text]

County	Clinch County		Cobb County					Coffee County	
	White	Black	White	Black	Asian or Pacific Islander	Hispanic origin (of any race)	White, not of Hispanic origin	White	Black
Occupied housing units	**1 653**	**518**	**151 399**	**16 595**	**2 067**	**2 751**	**149 544**	**8 153**	**2 318**
TENURE									
Owner-occupied housing units	1 215	266	104 513	4 715	1 079	1 073	103 616	6 283	1 354
Renter-occupied housing units	438	252	46 886	11 880	988	1 678	45 928	1 870	964
YEAR STRUCTURE BUILT									
Owner-occupied housing units	**1 215**	**266**	**104 513**	**4 715**	**1 079**	**1 073**	**103 616**	**6 283**	**1 354**
1989 to March 1990	43	6	3 470	282	84	55	3 415	276	52
1985 to 1988	101	33	23 446	1 449	356	357	23 168	1 058	318
1980 to 1984	116	40	20 090	1 152	255	259	19 884	830	163
1970 to 1979	288	129	26 477	847	270	283	26 232	1 598	414
1960 to 1969	253	16	17 570	411	77	84	17 492	900	191
1950 to 1959	213	26	9 194	298	31	18	9 176	635	134
1940 to 1949	34	16	2 323	153	6	17	2 306	358	49
1939 or earlier	167	–	1 943	123	–	–	1 943	628	33
Renter-occupied housing units	**438**	**252**	**46 886**	**11 880**	**988**	**1 678**	**45 928**	**1 870**	**964**
1989 to March 1990	112	40	1 319	139	25	62	1 279	15	7
1985 to 1988	14	36	10 981	2 287	154	338	10 796	391	103
1980 to 1984	65	26	10 705	2 566	176	352	10 494	260	119
1970 to 1979	68	21	12 043	3 711	380	339	11 836	488	302
1960 to 1969	2	8	6 947	2 068	171	411	6 718	204	156
1950 to 1959	40	35	2 754	675	67	102	2 717	171	168
1940 to 1949	51	51	1 149	236	–	35	1 139	145	24
1939 or earlier	86	35	988	198	15	39	949	196	85
BEDROOMS									
Owner-occupied housing units	**1 215**	**266**	**104 513**	**4 715**	**1 079**	**1 073**	**103 616**	**6 283**	**1 354**
None	10	–	24	–	–	–	24	10	16
1	17	4	845	127	69	45	826	87	77
2	365	52	14 470	770	179	158	14 341	1 651	305
3	678	191	51 916	2 584	369	549	51 466	3 785	783
4	138	17	30 814	1 051	365	270	30 556	714	138
5 or more	7	2	6 444	183	97	51	6 403	36	35
Renter-occupied housing units	**438**	**252**	**46 886**	**11 880**	**988**	**1 678**	**45 928**	**1 870**	**964**
None	–	–	577	379	53	83	547	1	15
1	68	70	12 798	3 164	297	503	12 471	207	191
2	165	110	20 951	5 714	398	685	20 577	927	399
3	172	72	10 446	2 307	193	337	10 257	613	321
4	33	–	1 871	236	40	61	1 842	96	38
5 or more	–	–	243	80	7	9	234	26	–
SOURCE OF WATER									
Public system or private company	990	400	149 740	16 558	2 067	2 751	147 885	3 147	1 860
Individual drilled well	567	78	1 416	30	–	–	1 416	4 129	367
Individual dug well	96	40	206	7	–	–	206	869	91
Some other source	–	–	37	–	–	–	37	8	–
SEWAGE DISPOSAL									
Public sewer	731	337	124 564	15 873	2 027	2 563	122 860	2 543	1 592
Septic tank or cesspool	852	159	26 706	671	40	188	26 555	5 516	678
Other means	70	22	129	51	–	–	129	94	48
KITCHEN FACILITIES									
Complete kitchen facilities	1 629	472	151 201	16 566	2 040	2 751	149 346	8 090	2 271
Lacking complete kitchen facilities	24	46	198	29	27	–	198	63	47
HOUSE HEATING FUEL									
Utility gas	247	123	124 862	9 913	1 482	1 817	123 520	1 130	624
Bottled, tank, or LP gas	503	116	2 423	258	20	56	2 382	3 674	880
Electricity	662	155	22 474	6 319	565	878	22 002	2 792	688
Fuel oil, kerosene, etc.	68	17	481	46	–	–	481	63	15
Coal or coke	–	–	10	5	–	–	10	–	–
Wood	171	107	1 028	39	–	–	1 028	468	96
Solar energy	–	–	32	–	–	–	32	–	–
Other fuel	–	–	17	–	–	–	17	7	–
No fuel used	2	–	72	15	–	–	72	19	15
VEHICLES AVAILABLE									
None	115	147	4 369	1 509	63	125	4 303	525	648
1	501	187	40 026	7 257	520	901	39 447	2 593	981
2	669	144	71 199	5 834	1 071	1 345	70 266	3 343	467
3	275	26	25 303	1 451	316	298	25 097	1 190	180
4	78	14	7 773	414	78	74	7 710	330	28
5 or more	15	–	2 729	130	19	8	2 721	172	14
YEAR HOUSEHOLDER MOVED INTO UNIT									
Owner-occupied housing units	**1 215**	**266**	**104 513**	**4 715**	**1 079**	**1 073**	**103 616**	**6 283**	**1 354**
1989 to March 1990	115	21	11 554	1 169	269	225	11 342	624	160
1985 to 1988	143	42	37 258	1 806	568	506	36 890	1 645	337
1980 to 1984	211	39	18 654	721	177	180	18 499	1 088	174
1970 to 1979	370	112	20 670	485	52	134	20 536	1 398	431
1960 to 1969	156	12	10 921	193	7	28	10 893	792	156
1959 or earlier	220	40	5 456	341	6	–	5 456	736	96
Renter-occupied housing units	**438**	**252**	**46 886**	**11 880**	**988**	**1 678**	**45 928**	**1 870**	**964**
1989 to March 1990	259	129	27 221	7 525	609	1 220	26 545	865	330
1985 to 1988	106	58	15 470	3 697	350	412	15 234	593	382
1980 to 1984	37	18	2 834	328	23	36	2 798	166	111
1970 to 1979	27	27	1 074	258	6	10	1 064	125	83
1960 to 1969	9	8	209	48	–	–	209	53	42
1959 or earlier	–	12	78	24	–	–	78	68	16
PLUMBING FACILITIES BY PERSONS PER ROOM									
Owner-occupied housing units	**1 215**	**266**	**104 513**	**4 715**	**1 079**	**1 073**	**103 616**	**6 283**	**1 354**
Lacking complete plumbing facilities	32	3	132	16	12	–	132	26	15
1.01 or more	–	–	–	–	12	–	–	–	–
Renter-occupied housing units	**438**	**252**	**46 886**	**11 880**	**988**	**1 678**	**45 928**	**1 870**	**964**
Lacking complete plumbing facilities	–	54	123	38	21	14	109	18	40
1.01 or more	–	–	14	–	15	14	–	–	12

TIPSII [UPF] GH213 CENSUS90 71580800 07/28/93 10:47 AM MACHINE: C DATA:CENSUS90*H2TIPSDA13. 07/15/93 19:28:06 TAPE: NONE FRAME: 193
TSF:CENSUS90*92. 07/27/93 11:53:14 UTF:CENSUS90*93. 07/27/93 11:53:14 META:CENSUS90*H2TABLES13. 07/27/93 12:25:49

Table 70. **Occupancy, Fuel, and Structural Characteristics of Housing Units by Race and Hispanic Origin of Householder: 1990**—Con.

[Threshold and complementary threshold are 1,000 persons. Data based on sample and subject to sampling variability, see text. For definitions of terms and meanings of symbols, see text]

County	Colquitt County				Columbia County			Cook County	
	White	Black	Hispanic origin (of any race)	White, not of Hispanic origin	White	Black	Asian or Pacific Islander	White	Black
Occupied housing units	**10 161**	**2 720**	**91**	**10 131**	**19 211**	**2 141**	**424**	**3 585**	**1 222**
TENURE									
Owner-occupied housing units	7 778	1 076	24	7 766	15 514	1 454	305	2 824	785
Renter-occupied housing units	2 383	1 644	67	2 365	3 697	687	119	761	437
YEAR STRUCTURE BUILT									
Owner-occupied housing units	**7 778**	**1 076**	**24**	**7 766**	**15 514**	**1 454**	**305**	**2 824**	**785**
1989 to March 1990	215	43	–	215	737	6	41	62	28
1985 to 1988	843	74	4	843	4 361	216	68	289	74
1980 to 1984	793	148	–	793	2 848	150	68	319	31
1970 to 1979	1 822	228	12	1 810	4 639	596	90	686	267
1960 to 1969	1 293	264	–	1 293	1 881	231	16	520	133
1950 to 1959	1 241	156	6	1 241	692	201	7	356	134
1940 to 1949	698	56	–	698	174	13	13	239	57
1939 or earlier	873	107	2	873	182	41	2	353	61
Renter-occupied housing units	**2 383**	**1 644**	**67**	**2 365**	**3 697**	**687**	**119**	**761**	**437**
1989 to March 1990	26	88	–	26	105	21	–	18	9
1985 to 1988	251	157	–	251	937	140	33	94	33
1980 to 1984	308	183	16	308	839	108	68	44	77
1970 to 1979	641	279	41	623	1 103	178	13	126	65
1960 to 1969	341	234	–	341	356	75	5	128	40
1950 to 1959	258	327	–	258	218	72	–	110	71
1940 to 1949	213	95	–	213	44	41	–	131	64
1939 or earlier	345	281	10	345	95	52	–	110	78
BEDROOMS									
Owner-occupied housing units	**7 778**	**1 076**	**24**	**7 766**	**15 514**	**1 454**	**305**	**2 824**	**785**
None	–	6	–	–	–	–	–	–	–
1	116	75	–	116	93	19	22	48	41
2	1 762	252	9	1 755	1 655	253	28	645	234
3	4 710	628	15	4 705	9 737	814	105	1 761	429
4	1 025	92	–	1 025	3 551	328	132	309	65
5 or more	165	23	–	165	478	40	18	61	16
Renter-occupied housing units	**2 383**	**1 644**	**67**	**2 365**	**3 697**	**687**	**119**	**761**	**437**
None	28	30	–	28	23	7	–	14	3
1	411	420	–	411	288	78	5	79	73
2	1 098	591	44	1 092	1 613	365	63	317	214
3	791	507	23	779	1 487	206	26	292	137
4	55	96	–	55	237	20	25	53	10
5 or more	–	–	–	–	49	11	–	6	–
SOURCE OF WATER									
Public system or private company	5 536	2 453	29	5 519	16 240	1 435	411	1 722	1 086
Individual drilled well	4 173	178	34	4 167	2 464	517	6	1 642	131
Individual dug well	433	86	28	426	459	164	7	219	5
Some other source	19	3	–	19	48	25	–	2	–
SEWAGE DISPOSAL									
Public sewer	3 709	2 321	23	3 692	13 031	1 014	370	1 542	1 018
Septic tank or cesspool	6 252	358	49	6 244	6 063	1 008	54	2 019	190
Other means	200	41	19	195	117	119	–	24	14
KITCHEN FACILITIES									
Complete kitchen facilities	10 100	2 659	86	10 070	19 187	2 028	424	3 580	1 205
Lacking complete kitchen facilities	61	61	5	61	24	113	–	5	17
HOUSE HEATING FUEL									
Utility gas	1 802	1 263	18	1 790	10 793	682	257	529	386
Bottled, tank, or LP gas	3 360	453	45	3 349	1 615	583	7	1 661	508
Electricity	4 053	753	23	4 046	6 098	615	160	1 055	174
Fuel oil, kerosene, etc.	250	110	5	250	157	79	–	125	51
Coal or coke	–	–	–	–	–	–	–	–	–
Wood	615	100	–	615	523	182	–	193	83
Solar energy	–	–	–	–	–	–	–	–	–
Other fuel	7	32	–	7	5	–	–	17	13
No fuel used	74	9	–	74	20	–	–	5	7
VEHICLES AVAILABLE									
None	688	1 077	15	682	371	311	–	236	311
1	3 168	880	41	3 156	4 215	629	45	1 104	425
2	3 963	570	25	3 961	8 912	684	298	1 525	324
3	1 765	135	10	1 755	4 082	323	58	554	139
4	452	43	–	452	1 262	111	23	123	19
5 or more	125	15	–	125	369	83	–	43	4
YEAR HOUSEHOLDER MOVED INTO UNIT									
Owner-occupied housing units	**7 778**	**1 076**	**24**	**7 766**	**15 514**	**1 454**	**305**	**2 824**	**785**
1989 to March 1990	783	112	–	783	2 126	128	95	318	83
1985 to 1988	1 609	201	12	1 609	6 256	300	122	675	99
1980 to 1984	1 101	163	–	1 101	2 618	165	21	388	102
1970 to 1979	1 910	344	12	1 898	2 971	512	44	585	261
1960 to 1969	1 112	160	–	1 112	1 010	162	16	376	79
1959 or earlier	1 263	96	–	1 263	533	187	7	482	161
Renter-occupied housing units	**2 383**	**1 644**	**67**	**2 365**	**3 697**	**687**	**119**	**761**	**437**
1989 to March 1990	999	605	20	993	2 194	295	49	284	169
1985 to 1988	865	607	47	853	1 215	213	70	219	138
1980 to 1984	251	236	–	251	143	36	–	93	63
1970 to 1979	166	109	–	166	114	93	–	64	29
1960 to 1969	38	34	–	38	26	25	–	55	13
1959 or earlier	64	53	–	64	5	25	–	46	25
PLUMBING FACILITIES BY PERSONS PER ROOM									
Owner-occupied housing units	**7 778**	**1 076**	**24**	**7 766**	**15 514**	**1 454**	**305**	**2 824**	**785**
Lacking complete plumbing facilities	37	10	–	37	42	35	–	14	24
1.01 or more	3	2	–	3	–	–	–	–	5
Renter-occupied housing units	**2 383**	**1 644**	**67**	**2 365**	**3 697**	**687**	**119**	**761**	**437**
Lacking complete plumbing facilities	7	112	15	7	12	108	–	4	11
1.01 or more	–	38	10	–	–	22	–	–	–

TIPSII [UPF] GH213 CENSUS90 71580800 07/28/93 10:47 AM MACHINE: C DATA:CENSUS90*H2TIPSDA13. 07/15/93 19:28:06 TAPE: NONE FRAME: 194
TSF:CENSUS90*92. 07/27/93 11:53:14 UTF:CENSUS90*93. 07/27/93 11:53:14 META:CENSUS90*H2TABLES13. 07/27/93 12:25:49

Table 70. **Occupancy, Fuel, and Structural Characteristics of Housing Units by Race and Hispanic Origin of Householder: 1990**—Con.

[Threshold and complementary threshold are 1,000 persons. Data based on sample and subject to sampling variability, see text. For definitions of terms and meanings of symbols, see text]

County	Coweta County		Crawford County		Crisp County		Decatur County		DeKalb County	
	White	Black	White	Black	White	Black	White	Black	White	Black
Occupied housing units	**15 129**	**3 742**	**2 177**	**862**	**4 683**	**2 580**	**5 862**	**3 040**	**125 523**	**76 785**
TENURE										
Owner-occupied housing units	11 766	1 986	1 907	563	3 428	1 005	4 488	1 924	82 630	35 719
Renter-occupied housing units	3 363	1 756	270	299	1 255	1 575	1 374	1 116	42 893	41 066
YEAR STRUCTURE BUILT										
Owner-occupied housing units	**11 766**	**1 986**	**1 907**	**563**	**3 428**	**1 005**	**4 488**	**1 924**	**82 630**	**35 719**
1989 to March 1990	851	39	128	–	121	35	105	73	1 178	1 348
1985 to 1988	2 617	217	399	30	355	163	577	226	7 657	5 588
1980 to 1984	1 465	219	310	78	332	83	540	213	7 191	3 282
1970 to 1979	2 572	637	494	176	789	251	1 207	464	17 966	6 731
1960 to 1969	1 547	321	252	137	621	57	647	218	22 453	8 806
1950 to 1959	880	214	108	68	496	186	571	359	15 607	6 181
1940 to 1949	595	148	100	40	305	121	426	141	5 524	2 254
1939 or earlier	1 239	191	116	34	409	109	415	230	5 054	1 529
Renter-occupied housing units	**3 363**	**1 756**	**270**	**299**	**1 255**	**1 575**	**1 374**	**1 116**	**42 893**	**41 066**
1989 to March 1990	67	23	6	6	12	64	15	11	1 588	1 288
1985 to 1988	572	276	54	70	198	129	195	110	7 769	5 034
1980 to 1984	674	200	14	36	171	238	208	67	5 091	4 698
1970 to 1979	806	409	91	43	230	299	369	452	9 626	13 946
1960 to 1969	476	251	58	56	145	204	195	128	9 295	9 513
1950 to 1959	225	275	12	37	172	192	173	120	5 061	3 844
1940 to 1949	125	109	4	14	170	200	86	84	2 357	1 792
1939 or earlier	418	213	31	37	157	249	133	144	2 106	951
BEDROOMS										
Owner-occupied housing units	**11 766**	**1 986**	**1 907**	**563**	**3 428**	**1 005**	**4 488**	**1 924**	**82 630**	**35 719**
None	10	–	13	2	–	–	9	–	11	108
1	217	42	35	1	40	64	114	128	977	829
2	2 343	475	428	138	749	255	926	388	13 772	5 864
3	7 137	1 173	1 186	327	2 131	555	2 840	1 094	39 053	19 173
4	1 650	192	195	78	412	119	498	245	23 040	8 290
5 or more	409	104	50	17	96	12	101	69	5 777	1 455
Renter-occupied housing units	**3 363**	**1 756**	**270**	**299**	**1 255**	**1 575**	**1 374**	**1 116**	**42 893**	**41 066**
None	6	14	6	3	7	38	14	10	1 224	1 181
1	610	337	35	45	168	267	214	188	12 599	9 995
2	1 513	827	105	157	615	779	678	513	19 361	19 822
3	1 114	480	110	90	390	417	413	369	8 009	8 692
4	86	78	10	2	70	56	55	30	1 527	1 235
5 or more	34	20	4	2	5	18	–	6	173	141
SOURCE OF WATER										
Public system or private company	7 518	2 715	297	237	2 226	2 247	2 880	1 887	125 255	76 739
Individual drilled well	5 766	688	1 525	394	2 283	217	2 694	994	211	34
Individual dug well	1 738	333	355	219	174	116	288	131	52	7
Some other source	107	6	–	12	–	–	–	28	5	5
SEWAGE DISPOSAL										
Public sewer	4 299	2 319	259	156	1 803	2 187	1 927	1 470	109 802	72 951
Septic tank or cesspool	10 705	1 331	1 870	621	2 861	379	3 921	1 454	15 661	3 588
Other means	125	92	48	85	19	14	14	116	60	246
KITCHEN FACILITIES										
Complete kitchen facilities	15 007	3 657	2 164	761	4 663	2 518	5 856	2 940	125 116	76 506
Lacking complete kitchen facilities	122	85	13	101	20	62	6	100	407	279
HOUSE HEATING FUEL										
Utility gas	6 936	2 288	240	172	1 207	1 302	641	726	103 193	50 657
Bottled, tank, or LP gas	3 638	726	1 139	489	1 253	491	1 193	918	1 228	1 292
Electricity	3 372	586	568	81	2 139	600	3 645	1 067	20 391	24 265
Fuel oil, kerosene, etc.	362	42	35	4	24	80	64	103	224	193
Coal or coke	–	–	–	–	–	–	–	–	–	–
Wood	813	100	178	114	55	83	296	226	268	86
Solar energy	–	–	–	–	–	–	6	–	7	32
Other fuel	8	–	–	–	5	–	–	–	114	15
No fuel used	–	–	17	2	–	24	17	–	98	245
VEHICLES AVAILABLE										
None	717	830	63	176	271	1 154	433	1 005	6 117	12 050
1	3 715	1 396	396	249	1 437	890	1 881	1 058	40 591	29 841
2	6 520	784	955	257	1 909	357	2 384	624	53 021	23 766
3	2 750	463	612	145	781	104	884	246	18 368	7 942
4	989	151	111	13	185	62	188	73	5 709	2 548
5 or more	438	118	40	22	100	13	92	34	1 717	638
YEAR HOUSEHOLDER MOVED INTO UNIT										
Owner-occupied housing units	**11 766**	**1 986**	**1 907**	**563**	**3 428**	**1 005**	**4 488**	**1 924**	**82 630**	**35 719**
1989 to March 1990	1 638	127	233	15	227	63	369	248	6 331	5 109
1985 to 1988	3 746	315	580	115	839	233	1 182	292	21 709	11 052
1980 to 1984	1 849	294	329	66	530	75	732	330	12 848	5 206
1970 to 1979	2 213	675	428	182	840	316	1 022	446	21 173	10 594
1960 to 1969	1 198	224	161	93	362	87	498	207	12 948	2 852
1959 or earlier	1 122	351	176	92	630	231	685	401	7 621	906
Renter-occupied housing units	**3 363**	**1 756**	**270**	**299**	**1 255**	**1 575**	**1 374**	**1 116**	**42 893**	**41 066**
1989 to March 1990	1 717	736	153	88	545	507	710	489	20 810	22 920
1985 to 1988	1 121	460	81	100	443	521	386	354	15 368	13 704
1980 to 1984	296	278	15	46	91	255	138	136	3 642	2 599
1970 to 1979	130	205	10	15	89	193	67	78	2 453	1 554
1960 to 1969	74	26	8	32	22	65	32	13	460	211
1959 or earlier	25	51	3	18	65	34	41	46	160	78
PLUMBING FACILITIES BY PERSONS PER ROOM										
Owner-occupied housing units	**11 766**	**1 986**	**1 907**	**563**	**3 428**	**1 005**	**4 488**	**1 924**	**82 630**	**35 719**
Lacking complete plumbing facilities	62	63	5	62	5	34	5	88	99	97
1.01 or more	4	11	–	5	–	11	–	18	–	18
Renter-occupied housing units	**3 363**	**1 756**	**270**	**299**	**1 255**	**1 575**	**1 374**	**1 116**	**42 893**	**41 066**
Lacking complete plumbing facilities	35	81	–	102	–	20	–	101	85	165
1.01 or more	–	27	–	26	–	4	–	31	3	19

TIPSII [UPF] GH213 CENSUS90 71580800 07/28/93 10:47 AM MACHINE: C DATA:CENSUS90*H2TIPSDA13. 07/15/93 19:28:06 TAPE: NONE FRAME: 195
TSF:CENSUS90*92. 07/27/93 11:53:14 UTF:CENSUS90*93. 07/27/93 11:53:14 META:CENSUS90*H2TABLES13. 07/27/93 12:25:49

Table 70. **Occupancy, Fuel, and Structural Characteristics of Housing Units by Race and Hispanic Origin of Householder: 1990**—Con.

[Threshold and complementary threshold are 1,000 persons. Data based on sample and subject to sampling variability, see text. For definitions of terms and meanings of symbols, see text]

County	DeKalb County—Con.				Dodge County		Dooly County		Dougherty County	
	American Indian, Eskimo, or Aleut	Asian or Pacific Islander	Hispanic origin (of any race)	White, not of Hispanic origin	White	Black	White	Black	White	Black
Occupied housing units	**381**	**4 419**	**4 171**	**123 249**	**4 953**	**1 434**	**2 016**	**1 534**	**18 758**	**15 112**
TENURE										
Owner-occupied housing units	204	1 676	1 526	81 636	3 875	873	1 621	820	12 210	5 528
Renter-occupied housing units	177	2 743	2 645	41 613	1 078	561	395	714	6 548	9 584
YEAR STRUCTURE BUILT										
Owner-occupied housing units	**204**	**1 676**	**1 526**	**81 636**	**3 875**	**873**	**1 621**	**820**	**12 210**	**5 528**
1989 to March 1990	8	53	15	1 172	175	19	28	23	146	42
1985 to 1988	34	222	267	7 497	396	112	109	89	797	337
1980 to 1984	34	259	259	7 018	291	110	162	71	852	476
1970 to 1979	33	544	340	17 755	814	348	379	272	3 382	1 565
1960 to 1969	42	435	326	22 228	859	100	296	167	2 999	1 560
1950 to 1959	34	120	241	15 424	621	82	212	54	2 814	975
1940 to 1949	–	29	50	5 490	250	32	138	72	832	406
1939 or earlier	19	14	28	5 052	469	70	297	72	388	167
Renter-occupied housing units	**177**	**2 743**	**2 645**	**41 613**	**1 078**	**561**	**395**	**714**	**6 548**	**9 584**
1989 to March 1990	–	129	33	1 586	3	3	13	5	40	102
1985 to 1988	32	469	315	7 594	144	28	41	78	520	381
1980 to 1984	25	267	263	4 974	155	66	46	105	805	1 218
1970 to 1979	46	855	730	9 278	247	172	65	158	1 873	2 535
1960 to 1969	34	629	797	8 938	101	86	76	154	1 293	2 237
1950 to 1959	–	224	361	4 867	203	103	52	104	1 006	1 636
1940 to 1949	26	118	73	2 328	143	63	25	44	609	904
1939 or earlier	14	52	73	2 048	82	40	77	66	402	571
BEDROOMS										
Owner-occupied housing units	**204**	**1 676**	**1 526**	**81 636**	**3 875**	**873**	**1 621**	**820**	**12 210**	**5 528**
None	–	–	–	11	21	–	–	4	16	–
1	4	99	80	949	81	23	19	49	149	172
2	45	348	263	13 675	1 058	245	419	244	1 625	989
3	83	613	694	38 536	2 254	516	951	381	8 042	3 581
4	68	516	408	22 765	428	82	209	108	2 075	681
5 or more	4	100	81	5 700	33	7	23	34	303	105
Renter-occupied housing units	**177**	**2 743**	**2 645**	**41 613**	**1 078**	**561**	**395**	**714**	**6 548**	**9 584**
None	–	108	106	1 163	20	21	–	15	55	227
1	32	1 077	882	12 268	238	116	55	179	1 206	2 635
2	85	1 107	1 210	18 701	398	247	160	283	2 679	4 226
3	51	375	376	7 844	329	156	139	198	2 352	2 221
4	–	67	63	1 464	71	17	41	39	229	258
5 or more	9	9	8	173	22	4	–	–	27	17
SOURCE OF WATER										
Public system or private company	381	4 409	4 171	122 981	2 217	941	963	1 124	16 165	14 446
Individual drilled well	–	10	–	211	2 578	441	916	283	2 424	590
Individual dug well	–	–	–	52	140	50	122	112	159	68
Some other source	–	–	–	5	18	2	15	15	10	8
SEWAGE DISPOSAL										
Public sewer	346	4 194	3 908	107 727	1 554	599	746	958	13 152	13 712
Septic tank or cesspool	35	180	215	15 470	3 338	717	1 222	477	5 535	1 273
Other means	–	45	48	52	61	118	48	99	71	127
KITCHEN FACILITIES										
Complete kitchen facilities	381	4 387	4 146	122 861	4 920	1 403	2 000	1 473	18 691	14 889
Lacking complete kitchen facilities	–	32	25	388	33	31	16	61	67	223
HOUSE HEATING FUEL										
Utility gas	308	3 119	2 892	101 482	1 492	510	504	644	7 902	7 216
Bottled, tank, or LP gas	–	56	53	1 194	1 665	514	660	470	1 493	1 025
Electricity	73	1 213	1 202	19 873	1 205	230	730	261	9 066	6 570
Fuel oil, kerosene, etc.	–	–	11	224	50	16	–	49	134	84
Coal or coke	–	–	–	–	–	–	–	–	8	12
Wood	–	8	4	266	541	164	97	105	76	144
Solar energy	–	–	–	7	–	–	9	–	–	6
Other fuel	–	–	–	114	–	–	2	–	–	5
No fuel used	–	23	9	89	–	–	14	5	79	50
VEHICLES AVAILABLE										
None	42	190	433	5 879	362	346	116	519	991	4 552
1	125	1 731	1 557	39 864	1 509	545	604	519	6 211	5 480
2	110	1 794	1 466	52 133	1 934	355	770	316	7 776	3 442
3	47	435	397	18 157	719	133	402	130	3 021	1 159
4	49	214	274	5 516	297	45	94	31	559	362
5 or more	8	55	44	1 700	132	10	30	19	200	117
YEAR HOUSEHOLDER MOVED INTO UNIT										
Owner-occupied housing units	**204**	**1 676**	**1 526**	**81 636**	**3 875**	**873**	**1 621**	**820**	**12 210**	**5 528**
1989 to March 1990	72	175	231	6 256	344	123	97	40	900	409
1985 to 1988	74	903	541	21 371	712	146	312	195	2 534	1 012
1980 to 1984	21	350	253	12 647	476	180	202	131	1 697	771
1970 to 1979	35	203	447	20 847	957	243	375	249	3 651	1 815
1960 to 1969	2	38	39	12 909	598	80	299	113	2 091	825
1959 or earlier	–	7	15	7 606	788	101	336	92	1 337	696
Renter-occupied housing units	**177**	**2 743**	**2 645**	**41 613**	**1 078**	**561**	**395**	**714**	**6 548**	**9 584**
1989 to March 1990	95	1 762	1 819	19 925	346	185	115	174	3 184	3 884
1985 to 1988	43	909	677	15 062	409	167	168	246	2 205	3 233
1980 to 1984	33	66	74	3 605	175	88	53	96	615	1 116
1970 to 1979	6	–	75	2 401	97	43	33	128	408	946
1960 to 1969	–	6	–	460	16	41	20	21	98	230
1959 or earlier	–	–	–	160	35	37	6	49	38	175
PLUMBING FACILITIES BY PERSONS PER ROOM										
Owner-occupied housing units	**204**	**1 676**	**1 526**	**81 636**	**3 875**	**873**	**1 621**	**820**	**12 210**	**5 528**
Lacking complete plumbing facilities	–	11	9	90	50	45	10	24	44	43
1.01 or more	–	11	–	–	6	2	–	13	7	5
Renter-occupied housing units	**177**	**2 743**	**2 645**	**41 613**	**1 078**	**561**	**395**	**714**	**6 548**	**9 584**
Lacking complete plumbing facilities	–	26	3	82	20	69	–	80	34	118
1.01 or more	–	9	3	–	–	4	–	23	–	39

TIPSII [UPF] GH213 CENSUS90 71580800 07/28/93 10:47 AM MACHINE: C DATA:CENSUS90*H2TIPSDA13. 07/15/93 19:28:06 TAPE: NONE FRAME: 196
TSF:CENSUS90*92. 07/27/93 11:53:14 UTF:CENSUS90*93. 07/27/93 11:53:14 META:CENSUS90*H2TABLES13. 07/27/93 12:25:49

Table 70. **Occupancy, Fuel, and Structural Characteristics of Housing Units by Race and Hispanic Origin of Householder: 1990**—Con.

[Threshold and complementary threshold are 1,000 persons. Data based on sample and subject to sampling variability, see text. For definitions of terms and meanings of symbols, see text]

County	Douglas County		Early County		Effingham County		Elbert County		Emanuel County	
	White	Black	White	Black	White	Black	White	Black	White	Black
Occupied housing units	**22 342**	**1 680**	**2 645**	**1 604**	**7 619**	**1 106**	**5 209**	**1 863**	**5 361**	**2 038**
TENURE										
Owner-occupied housing units	17 717	1 001	2 084	856	6 121	754	4 097	1 073	4 034	1 144
Renter-occupied housing units	4 625	679	561	748	1 498	352	1 112	790	1 327	894
YEAR STRUCTURE BUILT										
Owner-occupied housing units	**17 717**	**1 001**	**2 084**	**856**	**6 121**	**754**	**4 097**	**1 073**	**4 034**	**1 144**
1989 to March 1990	557	39	25	40	321	33	134	34	85	24
1985 to 1988	3 598	224	212	115	1 093	135	467	97	347	146
1980 to 1984	2 529	173	146	134	1 101	78	315	107	400	126
1970 to 1979	6 639	293	522	241	1 625	209	890	467	1 025	440
1960 to 1969	2 656	74	427	102	855	77	609	172	794	153
1950 to 1959	1 134	146	263	101	437	76	657	78	559	88
1940 to 1949	248	15	158	57	279	83	318	58	298	79
1939 or earlier	356	37	331	66	410	63	707	60	526	88
Renter-occupied housing units	**4 625**	**679**	**561**	**748**	**1 498**	**352**	**1 112**	**790**	**1 327**	**894**
1989 to March 1990	465	92	24	13	66	5	–	6	–	–
1985 to 1988	1 403	168	18	33	457	61	106	96	115	97
1980 to 1984	575	113	64	70	90	55	185	154	235	123
1970 to 1979	1 116	140	99	209	380	53	154	93	313	241
1960 to 1969	578	100	95	80	215	54	211	133	269	149
1950 to 1959	214	21	59	115	112	53	195	152	173	96
1940 to 1949	115	–	67	47	72	11	125	53	62	86
1939 or earlier	159	45	135	181	106	60	136	103	160	102
BEDROOMS										
Owner-occupied housing units	**17 717**	**1 001**	**2 084**	**856**	**6 121**	**754**	**4 097**	**1 073**	**4 034**	**1 144**
None	12	–	–	2	2	–	–	–	7	14
1	250	38	33	53	189	9	98	5	66	18
2	2 493	111	525	229	1 543	190	1 203	311	1 019	276
3	11 915	703	1 205	448	3 826	461	2 320	675	2 463	660
4	2 504	104	290	82	538	89	387	76	419	158
5 or more	543	45	31	42	23	5	89	6	60	18
Renter-occupied housing units	**4 625**	**679**	**561**	**748**	**1 498**	**352**	**1 112**	**790**	**1 327**	**894**
None	128	27	–	41	39	16	–	30	–	2
1	964	56	61	176	175	71	176	134	254	201
2	1 593	305	221	301	694	157	509	469	553	363
3	1 741	212	212	214	517	108	338	150	437	284
4	121	79	62	16	58	–	89	7	74	44
5 or more	78	–	5	–	15	–	–	–	9	–
SOURCE OF WATER										
Public system or private company	20 219	1 620	1 318	922	3 022	523	2 357	1 155	2 821	1 482
Individual drilled well	1 681	33	1 244	548	4 302	471	2 149	404	2 379	399
Individual dug well	321	20	83	126	284	91	609	277	153	113
Some other source	121	7	–	8	11	21	94	27	8	44
SEWAGE DISPOSAL										
Public sewer	6 472	967	1 148	799	1 398	155	1 760	985	1 934	1 228
Septic tank or cesspool	15 720	708	1 484	684	6 080	875	3 324	734	3 328	691
Other means	150	5	13	121	141	76	125	144	99	119
KITCHEN FACILITIES										
Complete kitchen facilities	22 323	1 668	2 635	1 501	7 612	1 061	5 194	1 805	5 345	1 946
Lacking complete kitchen facilities	19	12	10	103	7	45	15	58	16	92
HOUSE HEATING FUEL										
Utility gas	14 598	1 181	502	316	1 408	129	2 453	756	1 557	953
Bottled, tank, or LP gas	1 908	172	673	591	2 245	527	1 327	393	1 963	565
Electricity	4 955	282	1 302	443	3 257	290	757	334	1 382	237
Fuel oil, kerosene, etc.	202	10	29	44	251	18	119	141	73	127
Coal or coke	–	–	–	–	–	–	–	–	–	–
Wood	668	35	110	198	435	134	547	226	377	139
Solar energy	–	–	4	–	–	–	–	6	–	–
Other fuel	11	–	–	–	–	8	6	–	9	17
No fuel used	–	–	25	12	23	–	–	7	–	–
VEHICLES AVAILABLE										
None	711	182	155	540	242	262	383	536	345	607
1	5 059	529	816	626	1 843	378	1 396	609	1 899	874
2	9 593	585	1 120	314	3 475	320	2 026	474	2 030	425
3	4 754	305	387	68	1 472	104	989	170	746	88
4	1 581	44	126	43	485	40	315	41	243	34
5 or more	644	35	41	13	102	2	100	33	98	10
YEAR HOUSEHOLDER MOVED INTO UNIT										
Owner-occupied housing units	**17 717**	**1 001**	**2 084**	**856**	**6 121**	**754**	**4 097**	**1 073**	**4 034**	**1 144**
1989 to March 1990	2 003	233	147	108	742	79	316	54	294	114
1985 to 1988	5 861	236	386	204	1 787	120	862	196	821	194
1980 to 1984	2 857	168	316	112	1 198	110	463	163	666	137
1970 to 1979	4 800	172	470	217	1 260	211	892	450	968	421
1960 to 1969	1 462	47	331	74	546	67	648	113	595	92
1959 or earlier	734	145	434	141	588	167	916	97	690	186
Renter-occupied housing units	**4 625**	**679**	**561**	**748**	**1 498**	**352**	**1 112**	**790**	**1 327**	**894**
1989 to March 1990	2 750	357	236	205	877	135	471	140	497	245
1985 to 1988	1 316	191	122	236	408	73	321	342	392	246
1980 to 1984	297	79	64	135	140	39	164	105	170	222
1970 to 1979	219	30	52	89	35	71	53	113	154	87
1960 to 1969	33	9	25	46	16	18	70	41	73	46
1959 or earlier	10	13	62	37	22	16	33	49	41	48
PLUMBING FACILITIES BY PERSONS PER ROOM										
Owner-occupied housing units	**17 717**	**1 001**	**2 084**	**856**	**6 121**	**754**	**4 097**	**1 073**	**4 034**	**1 144**
Lacking complete plumbing facilities	38	21	8	7	2	78	36	60	6	18
1.01 or more	–	9	–	–	–	9	–	–	–	2
Renter-occupied housing units	**4 625**	**679**	**561**	**748**	**1 498**	**352**	**1 112**	**790**	**1 327**	**894**
Lacking complete plumbing facilities	–	4	6	182	11	84	21	77	11	102
1.01 or more	–	–	–	58	–	38	–	5	–	6

TIPSII [UPF] GH213 CENSUS90 71580800 07/28/93 10:47 AM MACHINE: C DATA:CENSUS90*H2TIPSDA13. 07/15/93 19:28:06 TAPE: NONE FRAME: 197
TSF:CENSUS90*92. 07/27/93 11:53:14 UTF:CENSUS90*93. 07/27/93 11:53:14 META:CENSUS90*H2TABLES13. 07/27/93 12:25:49

Table 70. **Occupancy, Fuel, and Structural Characteristics of Housing Units by Race and Hispanic Origin of Householder: 1990**—Con.

[Threshold and complementary threshold are 1,000 persons. Data based on sample and subject to sampling variability, see text. For definitions of terms and meanings of symbols, see text]

County	Evans County		Fayette County			Floyd County		Franklin County	
	White	Black	White	Black	Asian or Pacific Islander	White	Black	White	Black
Occupied housing units	**2 240**	**893**	**19 689**	**898**	**311**	**26 603**	**3 759**	**5 859**	**474**
TENURE									
Owner-occupied housing units	1 593	531	17 112	724	175	18 612	1 515	4 694	241
Renter-occupied housing units	647	362	2 577	174	136	7 991	2 244	1 165	233
YEAR STRUCTURE BUILT									
Owner-occupied housing units	**1 593**	**531**	**17 112**	**724**	**175**	**18 612**	**1 515**	**4 694**	**241**
1989 to March 1990	53	10	1 228	55	31	232	15	89	–
1985 to 1988	147	90	5 459	231	71	1 464	54	583	35
1980 to 1984	157	51	3 894	182	39	1 404	67	546	8
1970 to 1979	380	196	4 820	127	29	4 577	301	1 237	87
1960 to 1969	369	55	950	65	–	3 606	209	715	41
1950 to 1959	168	44	364	46	5	3 207	358	584	43
1940 to 1949	151	26	127	12	–	1 791	190	329	17
1939 or earlier	168	59	270	6	–	2 331	321	611	10
Renter-occupied housing units	**647**	**362**	**2 577**	**174**	**136**	**7 991**	**2 244**	**1 165**	**233**
1989 to March 1990	12	2	194	–	8	180	–	28	4
1985 to 1988	47	36	661	44	73	950	61	78	18
1980 to 1984	62	35	588	22	50	800	123	88	30
1970 to 1979	101	70	626	53	5	1 549	442	287	43
1960 to 1969	123	70	295	23	–	1 271	513	194	51
1950 to 1959	82	69	63	3	–	1 114	313	203	51
1940 to 1949	92	24	34	10	–	769	368	116	9
1939 or earlier	128	56	116	19	–	1 358	424	171	27
BEDROOMS									
Owner-occupied housing units	**1 593**	**531**	**17 112**	**724**	**175**	**18 612**	**1 515**	**4 694**	**241**
None	7	–	24	–	–	–	–	5	–
1	18	19	93	23	–	346	41	126	12
2	446	180	1 742	27	17	5 373	571	1 461	38
3	878	238	9 467	292	48	9 822	716	2 574	152
4	220	88	4 963	278	50	2 603	148	454	35
5 or more	24	6	823	104	60	468	39	74	4
Renter-occupied housing units	**647**	**362**	**2 577**	**174**	**136**	**7 991**	**2 244**	**1 165**	**233**
None	–	6	20	–	–	74	–	9	–
1	44	51	402	3	8	1 559	441	149	22
2	337	171	1 126	79	31	4 154	1 039	560	126
3	219	95	825	79	82	1 914	619	396	56
4	44	35	187	13	15	267	130	46	19
5 or more	3	4	17	–	–	23	15	5	10
SOURCE OF WATER									
Public system or private company	1 224	732	15 409	697	287	24 242	3 643	2 429	335
Individual drilled well	922	106	3 503	102	24	2 017	90	2 069	99
Individual dug well	94	55	747	99	–	135	26	1 235	37
Some other source	–	–	30	–	–	209	–	126	3
SEWAGE DISPOSAL									
Public sewer	823	397	8 530	312	197	14 896	3 351	1 424	297
Septic tank or cesspool	1 386	469	11 051	548	114	11 538	378	4 246	144
Other means	31	27	108	38	–	169	30	189	33
KITCHEN FACILITIES									
Complete kitchen facilities	2 236	876	19 646	853	290	26 476	3 741	5 803	457
Lacking complete kitchen facilities	4	17	43	45	21	127	18	56	17
HOUSE HEATING FUEL									
Utility gas	400	264	14 016	571	252	17 810	2 804	1 176	121
Bottled, tank, or LP gas	647	261	1 613	118	15	2 685	187	2 098	117
Electricity	966	208	3 486	132	44	4 236	676	1 260	92
Fuel oil, kerosene, etc.	34	36	210	–	–	272	12	166	20
Coal or coke	–	–	–	–	–	–	–	–	–
Wood	182	113	332	77	–	1 479	80	1 149	122
Solar energy	–	–	5	–	–	11	–	–	–
Other fuel	2	3	14	–	–	84	–	10	2
No fuel used	9	8	13	–	–	26	–	–	–
VEHICLES AVAILABLE									
None	254	310	315	12	–	1 970	1 080	483	141
1	606	296	3 349	143	16	7 637	1 314	1 586	150
2	865	201	9 438	417	186	10 537	852	2 192	120
3	348	62	4 431	218	63	4 533	392	1 116	44
4	130	20	1 568	85	17	1 432	91	297	17
5 or more	37	4	588	23	29	494	30	185	2
YEAR HOUSEHOLDER MOVED INTO UNIT									
Owner-occupied housing units	**1 593**	**531**	**17 112**	**724**	**175**	**18 612**	**1 515**	**4 694**	**241**
1989 to March 1990	174	24	2 320	164	38	1 386	134	401	15
1985 to 1988	245	148	7 042	339	84	4 274	237	1 007	63
1980 to 1984	253	64	3 329	90	38	2 456	170	799	24
1970 to 1979	372	162	3 351	49	15	4 628	401	1 097	88
1960 to 1969	279	58	664	54	–	2 808	235	571	18
1959 or earlier	270	75	406	28	–	3 060	338	819	33
Renter-occupied housing units	**647**	**362**	**2 577**	**174**	**136**	**7 991**	**2 244**	**1 165**	**233**
1989 to March 1990	267	105	1 554	73	75	3 311	797	420	44
1985 to 1988	218	146	664	15	52	2 709	746	340	93
1980 to 1984	65	47	236	31	9	1 058	392	163	32
1970 to 1979	64	48	68	29	–	615	195	121	19
1960 to 1969	11	–	11	4	–	159	68	42	42
1959 or earlier	22	16	44	22	–	139	46	79	3
PLUMBING FACILITIES BY PERSONS PER ROOM									
Owner-occupied housing units	**1 593**	**531**	**17 112**	**724**	**175**	**18 612**	**1 515**	**4 694**	**241**
Lacking complete plumbing facilities	11	6	55	18	9	50	8	84	3
1.01 or more	–	–	3	12	–	–	–	2	–
Renter-occupied housing units	**647**	**362**	**2 577**	**174**	**136**	**7 991**	**2 244**	**1 165**	**233**
Lacking complete plumbing facilities	2	33	–	43	–	36	18	37	26
1.01 or more	–	–	–	10	–	–	–	5	6

TIPSII [UPF] GH213 CENSUS90 71580800 07/28/93 10:47 AM MACHINE: C DATA:CENSUS90*H2TIPSDA13. 07/15/93 19:28:06 TAPE: NONE FRAME: 198
TSF:CENSUS90*92. 07/27/93 11:53:14 UTF:CENSUS90*93. 07/27/93 11:53:14 META:CENSUS90*H2TABLES13. 07/27/93 12:25:49

Table 70. **Occupancy, Fuel, and Structural Characteristics of Housing Units by Race and Hispanic Origin of Householder: 1990**—Con.

[Threshold and complementary threshold are 1,000 persons. Data based on sample and subject to sampling variability, see text. For definitions of terms and meanings of symbols, see text]

County	Fulton County						Glynn County		Gordon County	
	White	Black	American Indian, Eskimo, or Aleut	Asian or Pacific Islander	Hispanic origin (of any race)	White, not of Hispanic origin	White	Black	White	Black
Occupied housing units	**138 384**	**114 638**	**408**	**2 261**	**3 954**	**136 224**	**18 494**	**5 314**	**12 241**	**462**
TENURE										
Owner-occupied housing units	82 661	43 332	182	882	1 169	81 827	12 940	2 545	8 915	255
Renter-occupied housing units	55 723	71 306	226	1 379	2 785	54 397	5 554	2 769	3 326	207
YEAR STRUCTURE BUILT										
Owner-occupied housing units	**82 661**	**43 332**	**182**	**882**	**1 169**	**81 827**	**12 940**	**2 545**	**8 915**	**255**
1989 to March 1990	2 779	554	–	58	30	2 755	619	23	337	–
1985 to 1988	13 324	2 115	13	255	219	13 145	1 657	105	1 254	4
1980 to 1984	11 042	1 276	23	173	159	10 906	1 526	148	1 010	28
1970 to 1979	13 700	6 220	10	107	145	13 629	2 878	487	2 341	60
1960 to 1969	11 726	12 624	14	128	196	11 583	2 485	742	1 834	50
1950 to 1959	11 750	10 378	33	69	167	11 656	2 178	521	910	49
1940 to 1949	6 668	5 230	15	53	77	6 599	962	291	557	37
1939 or earlier	11 672	4 935	74	39	176	11 554	635	228	672	27
Renter-occupied housing units	**55 723**	**71 306**	**226**	**1 379**	**2 785**	**54 397**	**5 554**	**2 769**	**3 326**	**207**
1989 to March 1990	1 629	797	–	55	57	1 579	57	20	195	14
1985 to 1988	9 843	2 301	16	121	382	9 590	586	115	468	16
1980 to 1984	8 662	3 366	17	133	250	8 506	1 077	198	501	27
1970 to 1979	9 950	18 327	47	309	582	9 674	1 526	661	826	66
1960 to 1969	8 412	19 731	46	314	587	8 240	895	584	653	68
1950 to 1959	6 047	12 014	31	198	398	5 822	544	415	262	9
1940 to 1949	4 387	8 325	28	162	268	4 296	429	433	168	–
1939 or earlier	6 793	6 445	41	87	261	6 690	440	343	253	7
BEDROOMS										
Owner-occupied housing units	**82 661**	**43 332**	**182**	**882**	**1 169**	**81 827**	**12 940**	**2 545**	**8 915**	**255**
None	53	202	–	–	–	53	–	–	33	–
1	1 779	1 382	17	71	25	1 759	176	65	166	–
2	16 660	9 854	27	238	314	16 478	2 776	518	2 176	82
3	32 132	23 443	67	284	423	31 845	7 890	1 519	5 424	164
4	23 108	6 850	50	225	286	22 857	1 766	381	902	9
5 or more	8 929	1 601	21	64	121	8 835	332	62	214	–
Renter-occupied housing units	**55 723**	**71 306**	**226**	**1 379**	**2 785**	**54 397**	**5 554**	**2 769**	**3 326**	**207**
None	2 461	3 549	15	132	164	2 386	46	59	22	–
1	19 477	21 174	54	485	1 209	18 918	924	442	612	46
2	24 604	32 266	105	642	1 088	24 078	2 838	1 329	1 653	94
3	7 483	12 202	36	106	293	7 326	1 601	844	981	47
4	1 431	1 661	7	7	31	1 422	118	78	55	20
5 or more	267	454	9	7	–	267	27	17	3	–
SOURCE OF WATER										
Public system or private company	134 545	114 372	408	2 261	3 932	132 407	12 548	4 646	9 366	429
Individual drilled well	2 908	185	–	–	14	2 894	5 595	608	2 587	27
Individual dug well	880	33	–	–	–	880	333	60	214	6
Some other source	51	48	–	–	8	43	18	–	74	–
SEWAGE DISPOSAL										
Public sewer	120 578	111 057	362	2 156	3 721	118 593	10 306	4 226	3 305	307
Septic tank or cesspool	17 540	2 878	40	67	182	17 382	7 959	1 033	8 846	153
Other means	266	703	6	38	51	249	229	55	90	2
KITCHEN FACILITIES										
Complete kitchen facilities	138 081	113 701	399	2 249	3 910	135 950	18 417	5 276	12 182	454
Lacking complete kitchen facilities	303	937	9	12	44	274	77	38	59	8
HOUSE HEATING FUEL										
Utility gas	106 062	83 863	323	1 572	2 511	104 653	6 899	3 170	4 226	264
Bottled, tank, or LP gas	2 519	2 113	–	78	106	2 471	2 031	506	2 646	40
Electricity	27 251	27 375	65	611	1 284	26 584	8 875	1 471	3 951	119
Fuel oil, kerosene, etc.	1 078	336	14	–	27	1 058	338	79	335	10
Coal or coke	33	–	–	–	–	33	–	–	–	4
Wood	902	104	–	–	13	894	281	67	1 063	25
Solar energy	28	42	–	–	–	28	–	–	5	–
Other fuel	263	313	6	–	8	255	–	–	15	–
No fuel used	248	492	–	–	5	248	70	21	–	–
VEHICLES AVAILABLE										
None	10 626	38 667	90	207	561	10 456	733	1 318	756	88
1	48 307	41 092	178	774	1 749	47 362	6 394	2 031	3 414	158
2	54 695	22 969	72	947	1 186	53 916	8 019	1 139	4 953	120
3	18 256	8 506	50	230	354	18 065	2 429	529	2 108	71
4	4 877	2 603	8	62	83	4 816	650	240	742	3
5 or more	1 623	801	10	41	21	1 609	269	57	268	22
YEAR HOUSEHOLDER MOVED INTO UNIT										
Owner-occupied housing units	**82 661**	**43 332**	**182**	**882**	**1 169**	**81 827**	**12 940**	**2 545**	**8 915**	**255**
1989 to March 1990	9 836	3 264	–	184	244	9 676	1 644	152	961	2
1985 to 1988	26 489	8 515	62	445	410	26 182	3 651	424	2 083	30
1980 to 1984	13 806	5 755	31	156	192	13 679	1 908	323	1 492	15
1970 to 1979	15 725	12 978	67	75	180	15 606	2 751	783	2 206	88
1960 to 1969	8 773	8 079	16	6	91	8 704	1 717	467	1 181	51
1959 or earlier	8 032	4 741	6	16	52	7 980	1 269	396	992	69
Renter-occupied housing units	**55 723**	**71 306**	**226**	**1 379**	**2 785**	**54 397**	**5 554**	**2 769**	**3 326**	**207**
1989 to March 1990	27 742	29 223	104	762	1 724	26 946	2 799	1 001	1 605	57
1985 to 1988	18 745	23 502	92	479	852	18 389	1 875	976	1 060	73
1980 to 1984	5 152	9 061	5	90	149	5 038	546	441	367	29
1970 to 1979	2 915	6 702	9	40	52	2 863	199	194	184	37
1960 to 1969	784	2 069	9	8	8	776	47	79	68	6
1959 or earlier	385	749	7	–	–	385	88	78	42	5
PLUMBING FACILITIES BY PERSONS PER ROOM										
Owner-occupied housing units	**82 661**	**43 332**	**182**	**882**	**1 169**	**81 827**	**12 940**	**2 545**	**8 915**	**255**
Lacking complete plumbing facilities	58	270	5	10	–	58	58	27	58	10
1.01 or more	–	8	–	–	–	–	–	–	–	8
Renter-occupied housing units	**55 723**	**71 306**	**226**	**1 379**	**2 785**	**54 397**	**5 554**	**2 769**	**3 326**	**207**
Lacking complete plumbing facilities	199	820	16	13	42	173	–	19	33	–
1.01 or more	37	201	–	13	16	26	–	–	2	–

TIPSII [UPF] GH213 CENSUS90 71580800 07/28/93 10:47 AM MACHINE: C DATA:CENSUS90*H2TIPSDA13. 07/15/93 19:28:06 TAPE: NONE FRAME: 199
TSF:CENSUS90*92. 07/27/93 11:53:14 UTF:CENSUS90*93. 07/27/93 11:53:14 META:CENSUS90*H2TABLES13. 07/27/93 12:25:49

Table 70. **Occupancy, Fuel, and Structural Characteristics of Housing Units by Race and Hispanic Origin of Householder: 1990**—Con.

[Threshold and complementary threshold are 1,000 persons. Data based on sample and subject to sampling variability, see text. For definitions of terms and meanings of symbols, see text]

County	Grady County		Greene County		Gwinnett County				
	White	Black	White	Black	White	Black	Asian or Pacific Islander	Hispanic origin (of any race)	White, not of Hispanic origin
Occupied housing units	**5 274**	**2 021**	**2 323**	**1 737**	**116 515**	**6 716**	**2 714**	**2 187**	**115 021**
TENURE									
Owner-occupied housing units	4 093	1 231	1 914	1 233	83 240	1 694	1 518	1 136	82 328
Renter-occupied housing units	1 181	790	409	504	33 275	5 022	1 196	1 051	32 693
YEAR STRUCTURE BUILT									
Owner-occupied housing units	**4 093**	**1 231**	**1 914**	**1 233**	**83 240**	**1 694**	**1 518**	**1 136**	**82 328**
1989 to March 1990	67	15	69	22	4 297	172	104	55	4 276
1985 to 1988	598	90	275	91	23 669	480	548	378	23 341
1980 to 1984	477	158	204	153	20 425	470	588	392	20 122
1970 to 1979	979	421	361	492	23 420	288	239	246	23 198
1960 to 1969	700	136	245	222	6 420	145	39	65	6 382
1950 to 1959	438	144	183	109	2 829	76	–	–	2 829
1940 to 1949	456	147	169	37	887	35	–	–	887
1939 or earlier	378	120	408	107	1 293	28	–	–	1 293
Renter-occupied housing units	**1 181**	**790**	**409**	**504**	**33 275**	**5 022**	**1 196**	**1 051**	**32 693**
1989 to March 1990	56	–	15	20	926	77	55	4	922
1985 to 1988	110	19	51	16	12 727	1 605	438	313	12 562
1980 to 1984	138	72	36	79	9 622	1 742	358	388	9 405
1970 to 1979	254	188	69	58	6 248	1 132	243	227	6 123
1960 to 1969	208	220	46	107	2 121	316	70	84	2 057
1950 to 1959	137	81	39	84	811	70	25	28	811
1940 to 1949	96	81	58	35	367	41	–	7	360
1939 or earlier	182	129	95	105	453	39	7	–	453
BEDROOMS									
Owner-occupied housing units	**4 093**	**1 231**	**1 914**	**1 233**	**83 240**	**1 694**	**1 518**	**1 136**	**82 328**
None	–	10	–	2	17	–	–	9	17
1	112	74	21	38	512	5	85	31	488
2	934	319	527	324	7 667	296	243	91	7 605
3	2 544	729	1 033	734	49 272	976	725	667	48 721
4	434	99	252	115	22 646	357	429	288	22 416
5 or more	69	–	81	20	3 126	60	36	50	3 081
Renter-occupied housing units	**1 181**	**790**	**409**	**504**	**33 275**	**5 022**	**1 196**	**1 051**	**32 693**
None	4	24	–	–	462	126	79	36	434
1	243	74	71	97	7 965	1 458	465	290	7 784
2	439	392	158	210	15 328	2 606	416	500	15 096
3	410	257	133	171	8 297	777	215	187	8 174
4	76	28	47	26	1 129	39	21	38	1 111
5 or more	9	15	–	–	94	16	–	–	94
SOURCE OF WATER									
Public system or private company	2 182	1 506	1 340	1 024	114 314	6 670	2 714	2 187	112 820
Individual drilled well	2 818	374	725	366	1 699	26	–	–	1 699
Individual dug well	266	132	250	328	454	13	–	–	454
Some other source	8	9	8	19	48	7	–	–	48
SEWAGE DISPOSAL									
Public sewer	1 750	1 357	866	688	62 797	6 119	2 317	1 631	61 771
Septic tank or cesspool	3 357	581	1 368	885	53 438	597	397	536	52 979
Other means	167	83	89	164	280	–	–	20	271
KITCHEN FACILITIES									
Complete kitchen facilities	5 245	1 964	2 313	1 647	116 304	6 685	2 714	2 187	114 810
Lacking complete kitchen facilities	29	57	10	90	211	31	–	–	211
HOUSE HEATING FUEL									
Utility gas	1 154	653	803	531	91 671	3 702	2 121	1 565	90 550
Bottled, tank, or LP gas	2 025	570	636	497	3 309	271	69	64	3 269
Electricity	1 628	572	603	216	19 704	2 654	524	558	19 371
Fuel oil, kerosene, etc.	88	51	28	160	463	50	–	–	463
Coal or coke	–	7	–	–	28	–	–	–	28
Wood	368	165	239	331	1 261	29	–	–	1 261
Solar energy	–	–	–	–	17	–	–	–	17
Other fuel	–	–	14	–	30	10	–	–	30
No fuel used	11	3	–	2	32	–	–	–	32
VEHICLES AVAILABLE									
None	402	501	217	552	2 602	530	23	142	2 532
1	1 630	874	675	597	27 030	2 986	805	576	26 682
2	2 172	476	870	394	57 259	2 361	1 288	1 110	56 455
3	838	115	401	154	21 500	655	429	321	21 261
4	165	32	97	14	5 936	141	139	28	5 913
5 or more	67	23	63	26	2 188	43	30	10	2 178
YEAR HOUSEHOLDER MOVED INTO UNIT									
Owner-occupied housing units	**4 093**	**1 231**	**1 914**	**1 233**	**83 240**	**1 694**	**1 518**	**1 136**	**82 328**
1989 to March 1990	288	50	137	119	10 994	356	424	235	10 837
1985 to 1988	993	266	512	237	33 299	603	777	609	32 781
1980 to 1984	569	145	268	179	17 229	350	272	174	17 110
1970 to 1979	1 046	452	342	430	15 319	217	45	118	15 201
1960 to 1969	605	102	290	141	3 910	82	–	–	3 910
1959 or earlier	592	216	365	127	2 489	86	–	–	2 489
Renter-occupied housing units	**1 181**	**790**	**409**	**504**	**33 275**	**5 022**	**1 196**	**1 051**	**32 693**
1989 to March 1990	591	380	138	75	19 231	3 199	772	675	18 883
1985 to 1988	387	184	118	199	11 854	1 552	416	343	11 645
1980 to 1984	76	84	59	66	1 470	203	8	26	1 452
1970 to 1979	67	92	40	119	539	46	–	7	532
1960 to 1969	35	28	12	23	125	15	–	–	125
1959 or earlier	25	22	42	22	56	7	–	–	56
PLUMBING FACILITIES BY PERSONS PER ROOM									
Owner-occupied housing units	**4 093**	**1 231**	**1 914**	**1 233**	**83 240**	**1 694**	**1 518**	**1 136**	**82 328**
Lacking complete plumbing facilities	24	16	27	77	172	21	–	–	172
1.01 or more	–	5	–	9	–	–	–	–	–
Renter-occupied housing units	**1 181**	**790**	**409**	**504**	**33 275**	**5 022**	**1 196**	**1 051**	**32 693**
Lacking complete plumbing facilities	11	85	–	67	138	42	–	–	138
1.01 or more	–	33	–	14	–	–	–	–	–

TIPSII [UPF] GH213 CENSUS90 71580800 07/28/93 10:47 AM MACHINE: C DATA:CENSUS90*H2TIPSDA13. 07/15/93 19:28:06 TAPE: NONE FRAME: 200
TSF:CENSUS90*92. 07/27/93 11:53:14 UTF:CENSUS90*93. 07/27/93 11:53:14 META:CENSUS90*H2TABLES13. 07/27/93 12:25:49

Table 70. **Occupancy, Fuel, and Structural Characteristics of Housing Units by Race and Hispanic Origin of Householder: 1990**—Con.

[Threshold and complementary threshold are 1,000 persons. Data based on sample and subject to sampling variability, see text. For definitions of terms and meanings of symbols, see text]

County	Habersham County		Hall County				Hancock County		Haralson County	
	White	Black	White	Black	Hispanic origin (of any race)	White, not of Hispanic origin	White	Black	White	Black
Occupied housing units	**9 547**	**209**	**31 372**	**2 542**	**786**	**31 176**	**791**	**2 176**	**7 760**	**466**
TENURE										
Owner-occupied housing units	7 391	136	22 966	963	154	22 890	702	1 586	5 988	280
Renter-occupied housing units	2 156	73	8 406	1 579	632	8 286	89	590	1 772	186
YEAR STRUCTURE BUILT										
Owner-occupied housing units	**7 391**	**136**	**22 966**	**963**	**154**	**22 890**	**702**	**1 586**	**5 988**	**280**
1989 to March 1990	299	–	990	27	–	990	31	36	250	20
1985 to 1988	989	5	4 131	80	41	4 098	73	174	765	26
1980 to 1984	864	12	3 324	127	27	3 313	78	258	705	26
1970 to 1979	1 906	48	5 672	324	42	5 660	106	459	1 516	93
1960 to 1969	1 239	20	3 719	139	25	3 709	94	282	1 072	31
1950 to 1959	744	7	2 552	140	–	2 552	93	217	752	60
1940 to 1949	559	40	1 029	43	9	1 029	69	58	499	12
1939 or earlier	791	4	1 549	83	10	1 539	158	102	429	12
Renter-occupied housing units	**2 156**	**73**	**8 406**	**1 579**	**632**	**8 286**	**89**	**590**	**1 772**	**186**
1989 to March 1990	72	5	319	64	12	319	–	4	40	–
1985 to 1988	343	3	1 531	99	69	1 523	–	6	125	23
1980 to 1984	327	4	1 353	177	64	1 340	11	33	325	44
1970 to 1979	367	33	2 011	479	190	1 979	40	268	554	67
1960 to 1969	368	16	965	372	126	951	17	151	301	44
1950 to 1959	207	5	851	225	93	833	10	41	118	6
1940 to 1949	165	3	584	90	53	566	4	44	131	–
1939 or earlier	307	4	792	73	25	775	7	43	178	2
BEDROOMS										
Owner-occupied housing units	**7 391**	**136**	**22 966**	**963**	**154**	**22 890**	**702**	**1 586**	**5 988**	**280**
None	6	–	33	–	–	33	–	8	–	–
1	131	7	318	45	9	318	19	35	133	8
2	1 929	67	5 268	196	46	5 233	158	399	1 769	79
3	4 396	38	13 531	578	72	13 510	440	860	3 358	153
4	772	22	2 957	103	21	2 943	63	273	645	40
5 or more	157	2	859	41	6	853	22	11	83	–
Renter-occupied housing units	**2 156**	**73**	**8 406**	**1 579**	**632**	**8 286**	**89**	**590**	**1 772**	**186**
None	14	–	97	44	–	97	–	–	6	3
1	321	14	1 143	216	55	1 134	12	39	261	25
2	1 072	24	4 651	768	459	4 567	47	281	986	101
3	648	32	2 222	440	100	2 195	28	214	474	44
4	75	3	196	89	12	196	2	54	25	13
5 or more	26	–	97	22	6	97	–	2	20	–
SOURCE OF WATER										
Public system or private company	5 616	200	22 836	2 434	729	22 668	328	1 044	4 276	426
Individual drilled well	2 529	8	6 436	66	40	6 425	279	660	2 400	28
Individual dug well	1 116	1	1 825	36	17	1 808	179	452	1 056	12
Some other source	286	–	275	6	–	275	5	20	28	–
SEWAGE DISPOSAL										
Public sewer	2 407	151	8 698	1 877	533	8 582	167	384	2 723	284
Septic tank or cesspool	6 990	56	22 412	642	250	22 335	568	1 582	4 937	157
Other means	150	2	262	23	3	259	56	210	100	25
KITCHEN FACILITIES										
Complete kitchen facilities	9 485	209	31 289	2 542	786	31 093	780	1 986	7 691	466
Lacking complete kitchen facilities	62	–	83	–	–	83	11	190	69	–
HOUSE HEATING FUEL										
Utility gas	2 598	79	13 449	1 357	369	13 320	240	452	2 829	280
Bottled, tank, or LP gas	2 732	26	4 816	305	59	4 801	336	1 130	3 118	115
Electricity	1 866	64	10 148	647	330	10 106	119	297	976	52
Fuel oil, kerosene, etc.	365	6	938	70	22	934	9	37	66	3
Coal or coke	–	–	–	7	–	–	–	–	–	–
Wood	1 949	32	1 957	145	6	1 951	87	255	745	16
Solar energy	–	–	–	–	–	–	–	–	–	–
Other fuel	25	2	14	–	–	14	–	–	3	–
No fuel used	12	–	50	11	–	50	–	5	23	–
VEHICLES AVAILABLE										
None	669	45	1 827	542	58	1 805	53	600	527	125
1	2 504	74	8 190	1 023	306	8 133	245	764	2 240	243
2	3 905	51	12 854	608	272	12 756	272	438	2 953	82
3	1 775	23	5 862	309	90	5 851	151	259	1 471	3
4	466	–	1 985	47	52	1 985	40	85	417	13
5 or more	228	16	654	13	8	646	30	30	152	–
YEAR HOUSEHOLDER MOVED INTO UNIT										
Owner-occupied housing units	**7 391**	**136**	**22 966**	**963**	**154**	**22 890**	**702**	**1 586**	**5 988**	**280**
1989 to March 1990	634	7	2 492	54	32	2 473	75	110	661	27
1985 to 1988	1 938	16	6 508	136	101	6 469	147	382	1 484	33
1980 to 1984	1 106	19	3 930	149	3	3 930	50	174	834	35
1970 to 1979	1 728	43	4 988	336	–	4 988	157	435	1 338	96
1960 to 1969	928	11	2 629	146	18	2 611	94	262	776	31
1959 or earlier	1 057	40	2 419	142	–	2 419	179	223	895	58
Renter-occupied housing units	**2 156**	**73**	**8 406**	**1 579**	**632**	**8 286**	**89**	**590**	**1 772**	**186**
1989 to March 1990	953	26	4 264	540	517	4 176	35	125	733	59
1985 to 1988	743	28	2 461	517	94	2 437	33	176	649	57
1980 to 1984	270	3	881	229	21	873	14	121	196	39
1970 to 1979	122	–	469	200	–	469	2	129	125	23
1960 to 1969	24	16	164	65	–	164	2	20	18	8
1959 or earlier	44	–	167	28	–	167	3	19	51	–
PLUMBING FACILITIES BY PERSONS PER ROOM										
Owner-occupied housing units	**7 391**	**136**	**22 966**	**963**	**154**	**22 890**	**702**	**1 586**	**5 988**	**280**
Lacking complete plumbing facilities	51	2	108	4	15	108	11	92	41	12
1.01 or more	–	–	19	–	15	19	–	21	–	–
Renter-occupied housing units	**2 156**	**73**	**8 406**	**1 579**	**632**	**8 286**	**89**	**590**	**1 772**	**186**
Lacking complete plumbing facilities	13	–	55	7	–	55	15	125	35	–
1.01 or more	–	–	2	–	–	2	–	33	–	–

TIPSII [UPF] GH213 CENSUS90 71580800 07/28/93 10:47 AM MACHINE: C DATA:CENSUS90*H2TIPSDA13. 07/15/93 19:28:06 TAPE: NONE FRAME: 201
TSF:CENSUS90*92. 07/27/93 11:53:14 UTF:CENSUS90*93. 07/27/93 11:53:14 META:CENSUS90*H2TABLES13. 07/27/93 12:25:49

Table 70. **Occupancy, Fuel, and Structural Characteristics of Housing Units by Race and Hispanic Origin of Householder: 1990**—Con.

[Threshold and complementary threshold are 1,000 persons. Data based on sample and subject to sampling variability, see text. For definitions of terms and meanings of symbols, see text]

County	Harris County		Hart County		Heard County		Henry County		Houston County	
	White	Black	White	Black	White	Black	White	Black	White	Black
Occupied housing units	**4 938**	**1 472**	**6 269**	**1 176**	**2 708**	**374**	**18 051**	**1 814**	**25 790**	**6 219**
TENURE										
Owner-occupied housing units	4 216	1 065	5 163	746	2 222	210	15 388	1 226	18 049	2 852
Renter-occupied housing units	722	407	1 106	430	486	164	2 663	588	7 741	3 367
YEAR STRUCTURE BUILT										
Owner-occupied housing units	**4 216**	**1 065**	**5 163**	**746**	**2 222**	**210**	**15 388**	**1 226**	**18 049**	**2 852**
1989 to March 1990	207	13	247	14	97	6	1 119	74	568	89
1985 to 1988	920	106	569	88	397	36	4 809	220	3 143	296
1980 to 1984	551	108	576	122	316	25	2 330	123	1 897	367
1970 to 1979	1 093	237	1 396	271	539	81	3 895	310	4 848	875
1960 to 1969	580	167	889	89	199	22	1 571	208	4 151	620
1950 to 1959	364	173	625	86	234	27	710	171	2 346	387
1940 to 1949	170	144	322	53	151	10	335	31	818	135
1939 or earlier	331	117	539	23	289	3	619	89	278	83
Renter-occupied housing units	**722**	**407**	**1 106**	**430**	**486**	**164**	**2 663**	**588**	**7 741**	**3 367**
1989 to March 1990	45	8	–	–	4	5	284	20	50	19
1985 to 1988	43	46	131	16	29	24	760	104	1 122	419
1980 to 1984	127	35	198	54	104	22	368	58	1 605	431
1970 to 1979	121	78	256	91	160	51	458	137	1 898	1 015
1960 to 1969	177	121	156	58	41	24	353	88	1 507	813
1950 to 1959	74	51	194	124	47	21	220	130	1 147	515
1940 to 1949	43	35	95	53	63	11	77	27	322	96
1939 or earlier	92	33	76	34	38	6	143	24	90	59
BEDROOMS										
Owner-occupied housing units	**4 216**	**1 065**	**5 163**	**746**	**2 222**	**210**	**15 388**	**1 226**	**18 049**	**2 852**
None	2	–	7	5	13	–	7	–	6	–
1	88	13	102	9	80	4	112	65	267	117
2	911	280	1 593	222	682	67	2 150	196	2 784	563
3	2 579	589	2 927	452	1 203	131	10 806	747	11 701	1 668
4	522	147	410	52	210	8	1 921	189	2 740	426
5 or more	114	36	124	6	34	–	392	29	551	78
Renter-occupied housing units	**722**	**407**	**1 106**	**430**	**486**	**164**	**2 663**	**588**	**7 741**	**3 367**
None	4	–	7	13	9	–	28	–	97	100
1	40	59	149	76	67	26	287	77	1 675	816
2	340	191	591	165	206	61	1 271	282	3 070	1 358
3	328	122	335	147	177	77	961	170	2 522	890
4	8	21	24	29	27	–	98	59	348	187
5 or more	2	14	–	–	–	–	18	–	29	16
SOURCE OF WATER										
Public system or private company	3 213	692	2 162	748	843	116	14 920	1 497	24 564	5 830
Individual drilled well	1 353	495	2 636	254	1 122	135	2 293	193	1 034	286
Individual dug well	342	222	1 326	152	707	112	781	106	162	80
Some other source	30	63	145	22	36	11	57	18	30	23
SEWAGE DISPOSAL										
Public sewer	664	221	1 298	518	216	82	4 615	981	18 174	5 077
Septic tank or cesspool	4 256	1 098	4 847	613	2 297	219	13 312	734	7 575	1 041
Other means	18	153	124	45	195	73	124	99	41	101
KITCHEN FACILITIES										
Complete kitchen facilities	4 929	1 360	6 245	1 143	2 681	356	18 027	1 733	25 765	6 125
Lacking complete kitchen facilities	9	112	24	33	27	18	24	81	25	94
HOUSE HEATING FUEL										
Utility gas	283	102	1 424	533	248	68	10 212	962	9 651	2 252
Bottled, tank, or LP gas	2 105	936	1 905	194	1 749	198	2 969	494	1 947	831
Electricity	1 986	185	1 891	166	319	36	3 719	249	13 736	2 852
Fuel oil, kerosene, etc.	45	19	249	91	41	2	389	15	57	89
Coal or coke	–	–	–	–	–	–	–	–	–	–
Wood	514	225	758	184	338	70	746	86	355	164
Solar energy	–	–	–	–	–	–	–	–	–	–
Other fuel	5	5	42	8	6	–	5	8	–	–
No fuel used	–	–	–	–	7	–	11	–	44	31
VEHICLES AVAILABLE										
None	169	318	471	270	181	84	446	321	847	1 137
1	1 081	422	1 875	398	703	167	3 152	462	7 196	2 104
2	2 094	364	2 322	291	1 084	68	8 471	512	11 570	1 977
3	1 142	253	1 083	150	522	40	4 035	346	4 632	705
4	318	67	366	50	148	9	1 381	120	1 227	254
5 or more	134	48	152	17	70	6	566	53	318	42
YEAR HOUSEHOLDER MOVED INTO UNIT										
Owner-occupied housing units	**4 216**	**1 065**	**5 163**	**746**	**2 222**	**210**	**15 388**	**1 226**	**18 049**	**2 852**
1989 to March 1990	442	39	526	60	240	12	2 219	118	1 945	295
1985 to 1988	1 392	162	1 225	162	547	58	5 899	261	5 430	647
1980 to 1984	699	129	693	88	435	46	2 537	200	2 622	525
1970 to 1979	990	240	1 298	241	439	55	2 913	263	4 552	862
1960 to 1969	312	178	685	131	240	24	1 074	213	2 380	232
1959 or earlier	381	317	736	64	321	15	746	171	1 120	291
Renter-occupied housing units	**722**	**407**	**1 106**	**430**	**486**	**164**	**2 663**	**588**	**7 741**	**3 367**
1989 to March 1990	306	133	422	123	238	45	1 358	179	4 286	1 681
1985 to 1988	254	98	439	143	147	62	935	195	2 781	1 132
1980 to 1984	77	36	110	76	46	22	210	45	426	245
1970 to 1979	46	69	62	69	34	23	119	95	190	178
1960 to 1969	22	48	21	18	2	5	15	28	41	79
1959 or earlier	17	23	52	1	19	7	26	46	17	52
PLUMBING FACILITIES BY PERSONS PER ROOM										
Owner-occupied housing units	**4 216**	**1 065**	**5 163**	**746**	**2 222**	**210**	**15 388**	**1 226**	**18 049**	**2 852**
Lacking complete plumbing facilities	17	91	45	26	53	9	46	24	19	47
1.01 or more	–	19	–	11	–	–	6	7	–	4
Renter-occupied housing units	**722**	**407**	**1 106**	**430**	**486**	**164**	**2 663**	**588**	**7 741**	**3 367**
Lacking complete plumbing facilities	–	80	6	32	8	28	19	115	7	59
1.01 or more	–	4	–	22	–	6	–	33	–	16

TIPSII [UPF] GH213 CENSUS90 71580800 07/28/93 10:47 AM MACHINE: C DATA:CENSUS90*H2TIPSDA13. 07/15/93 19:28:06 TAPE: NONE FRAME: 202
TSF:CENSUS90*92. 07/27/93 11:53:14 UTF:CENSUS90*93. 07/27/93 11:53:14 META:CENSUS90*H2TABLES13. 07/27/93 12:25:49

Table 70. **Occupancy, Fuel, and Structural Characteristics of Housing Units by Race and Hispanic Origin of Householder: 1990**—Con.

[Threshold and complementary threshold are 1,000 persons. Data based on sample and subject to sampling variability, see text. For definitions of terms and meanings of symbols, see text]

County	Houston County—Con.		Irwin County		Jackson County		Jasper County		Jeff Davis County	
	Hispanic origin (of any race)	White, not of Hispanic origin	White	Black	White	Black	White	Black	White	Black
Occupied housing units	**383**	**25 548**	**2 331**	**804**	**9 821**	**818**	**2 089**	**926**	**3 725**	**603**
TENURE										
Owner-occupied housing units	200	17 916	1 846	451	7 429	571	1 730	578	2 824	363
Renter-occupied housing units	183	7 632	485	353	2 392	247	359	348	901	240
YEAR STRUCTURE BUILT										
Owner-occupied housing units	**200**	**17 916**	**1 846**	**451**	**7 429**	**571**	**1 730**	**578**	**2 824**	**363**
1989 to March 1990	6	568	56	–	380	57	146	7	100	19
1985 to 1988	57	3 102	185	66	1 256	43	221	49	413	33
1980 to 1984	29	1 868	231	45	866	70	183	111	292	27
1970 to 1979	41	4 834	424	108	1 745	184	472	206	706	164
1960 to 1969	31	4 132	270	109	1 247	88	195	60	613	42
1950 to 1959	36	2 316	285	64	724	53	188	58	237	20
1940 to 1949	–	818	164	33	410	19	68	25	302	34
1939 or earlier	–	278	231	26	801	57	257	62	161	24
Renter-occupied housing units	**183**	**7 632**	**485**	**353**	**2 392**	**247**	**359**	**348**	**901**	**240**
1989 to March 1990	–	50	–	–	101	11	28	–	10	15
1985 to 1988	32	1 108	41	30	292	20	43	25	102	18
1980 to 1984	31	1 584	38	67	353	41	59	35	184	39
1970 to 1979	82	1 855	81	54	450	53	104	50	248	26
1960 to 1969	26	1 488	47	38	309	21	54	98	78	30
1950 to 1959	12	1 135	79	88	270	49	31	36	92	58
1940 to 1949	–	322	53	5	180	22	–	27	109	52
1939 or earlier	–	90	146	71	437	30	40	77	78	2
BEDROOMS										
Owner-occupied housing units	**200**	**17 916**	**1 846**	**451**	**7 429**	**571**	**1 730**	**578**	**2 824**	**363**
None	–	6	–	–	20	–	8	–	–	–
1	13	260	38	33	136	31	20	12	49	19
2	46	2 745	366	144	2 241	175	418	157	712	149
3	121	11 621	1 168	244	3 972	310	1 011	313	1 752	172
4	20	2 733	199	20	842	45	234	72	271	23
5 or more	–	551	75	10	218	10	39	24	40	–
Renter-occupied housing units	**183**	**7 632**	**485**	**353**	**2 392**	**247**	**359**	**348**	**901**	**240**
None	10	97	–	9	13	4	–	5	–	–
1	36	1 646	50	66	308	55	34	47	136	47
2	85	3 027	206	166	1 144	88	195	188	389	96
3	42	2 495	195	101	786	94	110	99	334	93
4	10	338	18	11	128	6	7	9	42	4
5 or more	–	29	16	–	13	–	13	–	–	–
SOURCE OF WATER										
Public system or private company	376	24 329	725	638	3 755	488	959	531	1 673	421
Individual drilled well	7	1 027	1 418	119	3 911	184	792	236	1 723	159
Individual dug well	–	162	188	47	2 059	134	315	138	320	23
Some other source	–	30	–	–	96	12	23	21	9	–
SEWAGE DISPOSAL										
Public sewer	315	17 994	548	615	2 318	438	491	406	1 257	392
Septic tank or cesspool	68	7 513	1 710	173	7 348	364	1 584	435	2 418	176
Other means	–	41	73	16	155	16	14	85	50	35
KITCHEN FACILITIES										
Complete kitchen facilities	383	25 523	2 331	790	9 739	804	2 089	859	3 725	563
Lacking complete kitchen facilities	–	25	–	14	82	14	–	67	–	40
HOUSE HEATING FUEL										
Utility gas	97	9 593	250	216	2 901	288	443	348	1 082	242
Bottled, tank, or LP gas	24	1 932	1 010	370	3 068	258	823	294	1 255	208
Electricity	262	13 567	872	142	2 607	137	580	94	1 069	126
Fuel oil, kerosene, etc.	–	57	40	19	144	48	75	5	30	10
Coal or coke	–	–	–	–	–	–	–	–	–	–
Wood	–	355	134	51	1 074	87	162	185	281	17
Solar energy	–	–	–	–	–	–	–	–	–	–
Other fuel	–	–	–	–	13	–	–	–	–	–
No fuel used	–	44	25	6	14	–	6	–	8	–
VEHICLES AVAILABLE										
None	18	841	146	272	722	152	138	250	228	165
1	86	7 127	749	277	2 556	258	479	291	1 121	233
2	220	11 455	953	196	3 826	267	881	172	1 691	153
3	47	4 585	308	48	1 832	69	402	179	531	44
4	7	1 227	93	–	588	55	128	19	105	8
5 or more	5	313	82	11	297	17	61	15	49	–
YEAR HOUSEHOLDER MOVED INTO UNIT										
Owner-occupied housing units	**200**	**17 916**	**1 846**	**451**	**7 429**	**571**	**1 730**	**578**	**2 824**	**363**
1989 to March 1990	30	1 930	121	25	792	64	314	14	307	25
1985 to 1988	70	5 373	364	94	2 030	85	434	154	610	52
1980 to 1984	39	2 596	240	71	973	112	242	121	451	30
1970 to 1979	43	4 529	451	121	1 584	175	344	147	701	160
1960 to 1969	6	2 380	292	80	1 075	69	128	65	384	55
1959 or earlier	12	1 108	378	60	975	66	268	77	371	41
Renter-occupied housing units	**183**	**7 632**	**485**	**353**	**2 392**	**247**	**359**	**348**	**901**	**240**
1989 to March 1990	127	4 218	151	110	1 111	89	132	40	392	93
1985 to 1988	48	2 740	194	99	748	75	151	134	354	74
1980 to 1984	8	426	76	96	257	47	48	26	27	25
1970 to 1979	–	190	16	19	118	15	15	50	81	20
1960 to 1969	–	41	7	6	73	3	–	60	30	17
1959 or earlier	–	17	41	23	85	18	13	38	17	11
PLUMBING FACILITIES BY PERSONS PER ROOM										
Owner-occupied housing units	**200**	**17 916**	**1 846**	**451**	**7 429**	**571**	**1 730**	**578**	**2 824**	**363**
Lacking complete plumbing facilities	–	19	–	–	55	17	22	32	10	–
1.01 or more	–	–	–	–	–	2	–	–	–	–
Renter-occupied housing units	**183**	**7 632**	**485**	**353**	**2 392**	**247**	**359**	**348**	**901**	**240**
Lacking complete plumbing facilities	–	7	5	28	60	25	10	48	19	25
1.01 or more	–	–	–	–	7	–	–	6	–	–

TIPSII [UPF] GH213 CENSUS90 71580800 07/28/93 10:47 AM MACHINE: C DATA:CENSUS90*H2TIPSDA13. 07/15/93 19:28:06 TAPE: NONE FRAME: 203
TSF:CENSUS90*92. 07/27/93 11:53:14 UTF:CENSUS90*93. 07/27/93 11:53:14 META:CENSUS90*H2TABLES13. 07/27/93 12:25:49

Table 70. **Occupancy, Fuel, and Structural Characteristics of Housing Units by Race and Hispanic Origin of Householder: 1990**—Con.

[Threshold and complementary threshold are 1,000 persons. Data based on sample and subject to sampling variability, see text. For definitions of terms and meanings of symbols, see text]

County	Jefferson County		Jenkins County		Johnson County		Jones County		Lamar County	
	White	Black	White	Black	White	Black	White	Black	White	Black
Occupied housing units	**3 048**	**3 044**	**1 844**	**1 090**	**2 163**	**843**	**5 571**	**1 706**	**3 257**	**1 394**
TENURE										
Owner-occupied housing units	2 429	1 783	1 492	607	1 808	536	4 705	1 385	2 511	754
Renter-occupied housing units	619	1 261	352	483	355	307	866	321	746	640
YEAR STRUCTURE BUILT										
Owner-occupied housing units	**2 429**	**1 783**	**1 492**	**607**	**1 808**	**536**	**4 705**	**1 385**	**2 511**	**754**
1989 to March 1990	91	67	99	7	41	26	218	31	159	13
1985 to 1988	179	265	155	76	235	88	1 232	206	306	68
1980 to 1984	238	214	150	56	223	87	698	222	246	110
1970 to 1979	534	535	389	163	372	145	1 247	321	570	179
1960 to 1969	477	232	221	146	272	86	690	345	344	126
1950 to 1959	360	212	172	52	238	15	291	126	283	113
1940 to 1949	170	107	128	36	115	47	118	108	190	27
1939 or earlier	380	151	178	71	312	42	211	26	413	118
Renter-occupied housing units	**619**	**1 261**	**352**	**483**	**355**	**307**	**866**	**321**	**746**	**640**
1989 to March 1990	22	34	4	–	–	9	32	–	–	–
1985 to 1988	66	167	11	58	12	6	67	32	75	76
1980 to 1984	53	161	27	77	61	54	144	39	148	78
1970 to 1979	150	301	69	135	104	76	249	62	80	173
1960 to 1969	89	228	55	55	42	49	131	45	80	75
1950 to 1959	85	139	81	71	15	20	97	23	98	97
1940 to 1949	44	103	18	72	63	28	7	21	98	74
1939 or earlier	110	128	87	15	58	65	139	99	167	67
BEDROOMS										
Owner-occupied housing units	**2 429**	**1 783**	**1 492**	**607**	**1 808**	**536**	**4 705**	**1 385**	**2 511**	**754**
None	5	17	–	–	–	–	–	15	–	–
1	13	74	23	75	38	35	109	33	29	30
2	562	453	352	71	465	155	1 110	229	613	182
3	1 513	973	963	431	1 141	296	2 608	788	1 478	418
4	272	247	118	30	148	47	747	294	284	105
5 or more	64	19	36	–	16	3	131	26	107	19
Renter-occupied housing units	**619**	**1 261**	**352**	**483**	**355**	**307**	**866**	**321**	**746**	**640**
None	–	31	–	13	10	8	9	20	6	7
1	51	136	47	73	54	75	72	35	95	169
2	353	656	105	273	126	68	467	127	427	298
3	180	370	177	99	132	118	258	129	173	161
4	24	53	23	19	26	23	48	10	45	5
5 or more	11	15	–	6	7	15	12	–	–	–
SOURCE OF WATER										
Public system or private company	1 574	2 182	704	739	809	387	2 963	1 070	1 490	971
Individual drilled well	1 369	676	1 035	283	1 279	354	2 150	402	1 095	252
Individual dug well	105	156	94	55	66	81	428	188	672	167
Some other source	–	30	11	13	9	21	30	46	–	4
SEWAGE DISPOSAL										
Public sewer	1 139	1 729	600	744	520	295	1 166	505	1 161	903
Septic tank or cesspool	1 859	1 169	1 180	263	1 598	495	4 368	1 111	2 058	456
Other means	50	146	64	83	45	53	37	90	38	35
KITCHEN FACILITIES										
Complete kitchen facilities	3 030	2 875	1 829	976	2 137	795	5 560	1 643	3 242	1 370
Lacking complete kitchen facilities	18	169	15	114	26	48	11	63	15	24
HOUSE HEATING FUEL										
Utility gas	942	982	468	446	472	222	1 758	631	1 351	753
Bottled, tank, or LP gas	1 199	1 196	616	246	1 045	360	1 840	623	1 013	345
Electricity	692	472	608	175	449	90	1 608	318	523	225
Fuel oil, kerosene, etc.	37	74	22	60	10	53	71	40	26	–
Coal or coke	–	–	–	–	–	–	–	–	–	–
Wood	178	312	130	155	181	118	294	94	344	71
Solar energy	–	–	–	–	–	–	–	–	–	–
Other fuel	–	5	–	8	–	–	–	–	–	–
No fuel used	–	3	–	–	6	–	–	–	–	–
VEHICLES AVAILABLE										
None	173	953	71	418	210	210	210	312	184	356
1	928	1 133	535	454	672	351	1 153	453	960	445
2	1 286	620	808	158	713	173	2 434	457	1 198	371
3	459	272	278	30	410	74	1 118	285	581	109
4	168	62	144	30	121	27	465	159	212	101
5 or more	34	4	8	–	37	8	191	40	122	12
YEAR HOUSEHOLDER MOVED INTO UNIT										
Owner-occupied housing units	**2 429**	**1 783**	**1 492**	**607**	**1 808**	**536**	**4 705**	**1 385**	**2 511**	**754**
1989 to March 1990	195	142	144	45	105	41	533	75	279	77
1985 to 1988	451	329	378	128	403	133	1 736	314	555	131
1980 to 1984	364	288	164	79	289	121	761	265	407	84
1970 to 1979	582	504	351	162	415	118	900	302	560	141
1960 to 1969	335	220	277	86	244	60	527	251	322	142
1959 or earlier	502	300	178	107	352	63	248	178	388	179
Renter-occupied housing units	**619**	**1 261**	**352**	**483**	**355**	**307**	**866**	**321**	**746**	**640**
1989 to March 1990	199	427	148	119	120	104	434	91	315	177
1985 to 1988	224	358	123	158	115	121	247	188	260	193
1980 to 1984	44	217	25	95	65	41	67	4	102	126
1970 to 1979	98	164	45	52	39	27	38	27	32	59
1960 to 1969	13	47	–	21	14	4	61	11	9	35
1959 or earlier	41	48	11	38	2	10	19	–	28	50
PLUMBING FACILITIES BY PERSONS PER ROOM										
Owner-occupied housing units	**2 429**	**1 783**	**1 492**	**607**	**1 808**	**536**	**4 705**	**1 385**	**2 511**	**754**
Lacking complete plumbing facilities	12	78	20	27	20	16	35	55	14	28
1.01 or more	–	22	–	–	–	12	–	–	–	9
Renter-occupied housing units	**619**	**1 261**	**352**	**483**	**355**	**307**	**866**	**321**	**746**	**640**
Lacking complete plumbing facilities	–	191	27	111	11	45	26	57	–	42
1.01 or more	–	49	–	6	–	9	–	24	–	–

TIPSII [UPF] GH213 CENSUS90 71580800 07/28/93 10:47 AM MACHINE: C DATA:CENSUS90*H2TIPSDA13. 07/15/93 19:28:06 TAPE: NONE FRAME: 204
TSF:CENSUS90*92. 07/27/93 11:53:14 UTF:CENSUS90*93. 07/27/93 11:53:14 META:CENSUS90*H2TABLES13. 07/27/93 12:25:49

Table 70. **Occupancy, Fuel, and Structural Characteristics of Housing Units by Race and Hispanic Origin of Householder: 1990**—Con.

[Threshold and complementary threshold are 1,000 persons. Data based on sample and subject to sampling variability, see text. For definitions of terms and meanings of symbols, see text]

County	Lanier County		Laurens County		Lee County		Liberty County		
	White	Black	White	Black	White	Black	White	Black	Asian or Pacific Islander
Occupied housing units	**1 503**	**455**	**10 133**	**4 325**	**4 341**	**844**	**8 750**	**5 682**	**253**
TENURE									
Owner-occupied housing units	1 114	290	7 916	2 320	3 471	570	4 159	2 257	93
Renter-occupied housing units	389	165	2 217	2 005	870	274	4 591	3 425	160
YEAR STRUCTURE BUILT									
Owner-occupied housing units	**1 114**	**290**	**7 916**	**2 320**	**3 471**	**570**	**4 159**	**2 257**	**93**
1989 to March 1990	24	22	300	80	113	29	270	130	–
1985 to 1988	142	–	1 125	279	851	51	859	445	34
1980 to 1984	85	72	938	247	916	100	715	385	18
1970 to 1979	320	77	1 904	653	989	188	1 320	664	35
1960 to 1969	244	39	1 482	373	327	101	513	217	6
1950 to 1959	111	30	1 105	323	142	45	251	128	–
1940 to 1949	89	26	386	175	39	12	99	176	–
1939 or earlier	99	24	676	190	94	44	132	112	–
Renter-occupied housing units	**389**	**165**	**2 217**	**2 005**	**870**	**274**	**4 591**	**3 425**	**160**
1989 to March 1990	6	27	34	11	29	21	145	132	21
1985 to 1988	4	–	261	126	117	22	892	597	14
1980 to 1984	61	10	372	354	164	36	1 386	917	49
1970 to 1979	109	47	595	466	405	60	1 368	1 208	62
1960 to 1969	22	–	362	344	72	51	316	197	11
1950 to 1959	73	31	314	286	43	27	191	228	–
1940 to 1949	57	30	146	220	29	41	243	100	3
1939 or earlier	57	20	133	198	11	16	50	46	–
BEDROOMS									
Owner-occupied housing units	**1 114**	**290**	**7 916**	**2 320**	**3 471**	**570**	**4 159**	**2 257**	**93**
None	–	–	14	9	–	–	–	15	–
1	37	17	116	91	91	40	67	110	–
2	317	46	1 864	581	569	130	755	448	12
3	638	216	4 907	1 355	2 436	273	2 826	1 257	69
4	90	6	906	224	312	102	461	349	1
5 or more	32	5	109	60	63	25	50	78	11
Renter-occupied housing units	**389**	**165**	**2 217**	**2 005**	**870**	**274**	**4 591**	**3 425**	**160**
None	–	–	13	35	5	15	32	32	–
1	26	3	317	401	73	49	396	323	37
2	151	74	1 087	844	342	99	2 334	1 968	81
3	168	76	730	611	424	103	1 529	788	31
4	44	12	70	82	26	8	289	290	11
5 or more	–	–	–	32	–	–	11	24	–
SOURCE OF WATER									
Public system or private company	567	309	4 902	2 997	1 761	407	7 088	4 337	244
Individual drilled well	818	128	4 924	1 077	2 396	329	1 489	1 020	2
Individual dug well	118	18	296	207	165	108	166	303	7
Some other source	–	–	11	44	19	–	7	22	–
SEWAGE DISPOSAL									
Public sewer	526	292	4 011	2 789	1 055	335	5 939	3 777	241
Septic tank or cesspool	963	158	5 936	1 371	3 224	488	2 720	1 799	12
Other means	14	5	186	165	62	21	91	106	–
KITCHEN FACILITIES									
Complete kitchen facilities	1 503	433	10 110	4 213	4 332	825	8 734	5 651	253
Lacking complete kitchen facilities	–	22	23	112	9	19	16	31	–
HOUSE HEATING FUEL									
Utility gas	276	159	2 361	1 263	248	35	2 311	1 680	105
Bottled, tank, or LP gas	583	177	2 853	1 406	861	468	1 224	1 104	9
Electricity	519	88	4 061	1 117	3 137	267	4 797	2 582	139
Fuel oil, kerosene, etc.	16	13	110	184	19	6	219	89	–
Coal or coke	–	–	–	–	–	–	–	–	–
Wood	84	18	712	336	60	51	172	199	–
Solar energy	–	–	–	–	–	9	–	–	–
Other fuel	–	–	–	7	2	–	–	15	–
No fuel used	25	–	36	12	14	8	27	13	–
VEHICLES AVAILABLE									
None	50	153	597	1 275	77	221	290	777	21
1	520	148	2 862	1 595	964	281	3 753	2 710	90
2	561	108	4 139	862	2 190	209	3 482	1 743	126
3	265	22	1 698	420	839	94	1 006	317	10
4	87	12	654	105	203	32	124	89	6
5 or more	20	12	183	68	68	7	95	46	–
YEAR HOUSEHOLDER MOVED INTO UNIT									
Owner-occupied housing units	**1 114**	**290**	**7 916**	**2 320**	**3 471**	**570**	**4 159**	**2 257**	**93**
1989 to March 1990	131	34	704	154	483	65	692	296	17
1985 to 1988	267	12	2 020	487	1 226	97	1 250	677	74
1980 to 1984	103	85	1 136	353	719	91	649	372	–
1970 to 1979	257	76	1 799	674	764	173	1 034	461	2
1960 to 1969	128	33	1 209	312	165	66	285	161	–
1959 or earlier	228	50	1 048	340	114	78	249	290	–
Renter-occupied housing units	**389**	**165**	**2 217**	**2 005**	**870**	**274**	**4 591**	**3 425**	**160**
1989 to March 1990	190	75	972	695	429	67	3 407	2 296	126
1985 to 1988	124	58	705	629	326	71	1 062	950	34
1980 to 1984	33	5	248	317	52	40	92	95	–
1970 to 1979	15	17	105	224	60	61	10	52	–
1960 to 1969	13	–	126	74	3	19	6	12	–
1959 or earlier	14	10	61	66	–	16	14	20	–
PLUMBING FACILITIES BY PERSONS PER ROOM									
Owner-occupied housing units	**1 114**	**290**	**7 916**	**2 320**	**3 471**	**570**	**4 159**	**2 257**	**93**
Lacking complete plumbing facilities	4	14	25	44	9	19	10	78	–
1.01 or more	–	7	–	–	–	–	–	16	–
Renter-occupied housing units	**389**	**165**	**2 217**	**2 005**	**870**	**274**	**4 591**	**3 425**	**160**
Lacking complete plumbing facilities	–	17	12	104	–	17	23	24	–
1.01 or more	–	–	3	9	–	3	10	2	–

TIPSII [UPF] GH213 CENSUS90 71580800 07/28/93 10:47 AM MACHINE: C DATA:CENSUS90*H2TIPSDA13. 07/15/93 19:28:06 TAPE: NONE FRAME: 205
TSF:CENSUS90*92. 07/27/93 11:53:14 UTF:CENSUS90*93. 07/27/93 11:53:14 META:CENSUS90*H2TABLES13. 07/27/93 12:25:49

Table 70. **Occupancy, Fuel, and Structural Characteristics of Housing Units by Race and Hispanic Origin of Householder: 1990**—Con.

[Threshold and complementary threshold are 1,000 persons. Data based on sample and subject to sampling variability, see text. For definitions of terms and meanings of symbols, see text]

County	Liberty County—Con.		Lincoln County		Long County		Lowndes County		McDuffie County	
	Hispanic origin (of any race)	White, not of Hispanic origin	White	Black	White	Black	White	Black	White	Black
Occupied housing units	**759**	**8 467**	**1 791**	**911**	**1 694**	**442**	**18 697**	**7 359**	**4 831**	**2 410**
TENURE										
Owner-occupied housing units	161	4 068	1 589	582	1 175	288	12 188	3 406	3 734	1 244
Renter-occupied housing units	598	4 399	202	329	519	154	6 509	3 953	1 097	1 166
YEAR STRUCTURE BUILT										
Owner-occupied housing units	**161**	**4 068**	**1 589**	**582**	**1 175**	**288**	**12 188**	**3 406**	**3 734**	**1 244**
1989 to March 1990	20	250	51	5	53	10	457	42	83	23
1985 to 1988	77	814	194	65	215	31	1 892	259	435	131
1980 to 1984	26	708	220	58	189	46	1 680	342	492	125
1970 to 1979	13	1 312	311	213	333	81	3 061	894	1 123	541
1960 to 1969	25	502	253	161	146	38	2 146	795	682	263
1950 to 1959	–	251	188	26	118	44	1 764	459	409	74
1940 to 1949	–	99	111	11	54	21	574	230	188	22
1939 or earlier	–	132	261	43	67	17	614	385	322	65
Renter-occupied housing units	**598**	**4 399**	**202**	**329**	**519**	**154**	**6 509**	**3 953**	**1 097**	**1 166**
1989 to March 1990	32	145	–	4	28	21	109	12	18	113
1985 to 1988	95	851	19	4	133	32	983	257	170	95
1980 to 1984	156	1 317	41	60	129	32	1 388	576	165	201
1970 to 1979	224	1 302	46	135	83	43	1 558	994	244	337
1960 to 1969	20	313	21	54	78	7	869	689	144	176
1950 to 1959	22	191	34	32	29	15	780	716	163	77
1940 to 1949	38	230	20	7	6	2	297	348	104	63
1939 or earlier	11	50	21	33	33	2	525	361	89	104
BEDROOMS										
Owner-occupied housing units	**161**	**4 068**	**1 589**	**582**	**1 175**	**288**	**12 188**	**3 406**	**3 734**	**1 244**
None	–	–	–	3	6	–	33	–	–	–
1	5	67	23	18	39	20	292	127	64	39
2	14	755	500	143	360	71	2 310	662	868	267
3	116	2 751	802	355	664	169	7 555	2 252	2 161	752
4	15	456	215	55	94	21	1 791	328	501	157
5 or more	11	39	49	8	12	7	207	37	140	29
Renter-occupied housing units	**598**	**4 399**	**202**	**329**	**519**	**154**	**6 509**	**3 953**	**1 097**	**1 166**
None	20	23	–	3	–	–	38	89	10	32
1	103	365	21	47	48	21	1 139	768	115	211
2	291	2 245	80	169	265	90	2 974	1 635	539	651
3	148	1 478	87	91	197	34	2 168	1 362	345	242
4	36	277	14	14	4	9	174	92	74	23
5 or more	–	11	–	5	5	–	16	7	14	7
SOURCE OF WATER										
Public system or private company	688	6 833	493	362	559	138	12 237	6 130	2 070	1 483
Individual drilled well	61	1 461	1 176	419	996	245	5 934	948	2 127	668
Individual dug well	10	166	119	102	130	59	479	256	628	231
Some other source	–	7	3	28	9	–	47	25	6	28
SEWAGE DISPOSAL										
Public sewer	676	5 687	405	243	333	111	10 955	5 930	1 574	1 363
Septic tank or cesspool	83	2 689	1 258	459	1 348	309	7 648	1 283	3 178	919
Other means	–	91	128	209	13	22	94	146	79	128
KITCHEN FACILITIES										
Complete kitchen facilities	757	8 451	1 789	771	1 679	437	18 640	7 248	4 812	2 292
Lacking complete kitchen facilities	2	16	2	140	15	5	57	111	19	118
HOUSE HEATING FUEL										
Utility gas	313	2 222	32	63	330	115	5 558	4 128	1 584	1 088
Bottled, tank, or LP gas	63	1 213	673	436	629	193	3 096	907	1 263	445
Electricity	376	4 614	537	64	635	80	9 598	2 081	1 469	535
Fuel oil, kerosene, etc.	–	219	247	73	5	15	97	57	70	132
Coal or coke	–	–	–	–	–	–	–	–	–	–
Wood	–	172	302	275	91	37	265	139	431	204
Solar energy	–	–	–	–	–	–	–	–	–	–
Other fuel	7	–	–	–	2	–	–	–	9	6
No fuel used	–	27	–	–	2	2	83	47	5	–
VEHICLES AVAILABLE										
None	82	275	81	257	98	83	813	1 851	246	764
1	483	3 592	519	272	620	213	5 825	2 998	1 289	863
2	165	3 394	747	216	550	98	8 023	1 702	1 958	492
3	29	987	280	98	347	47	2 929	614	878	194
4	–	124	120	48	34	–	859	160	305	83
5 or more	–	95	44	20	45	1	248	34	155	14
YEAR HOUSEHOLDER MOVED INTO UNIT										
Owner-occupied housing units	**161**	**4 068**	**1 589**	**582**	**1 175**	**288**	**12 188**	**3 406**	**3 734**	**1 244**
1989 to March 1990	60	659	128	40	146	30	1 476	239	285	67
1985 to 1988	59	1 210	337	116	382	41	3 437	684	895	234
1980 to 1984	17	642	293	89	216	52	1 964	464	583	234
1970 to 1979	14	1 034	311	179	221	89	2 722	923	1 029	443
1960 to 1969	11	274	202	107	105	29	1 367	484	519	161
1959 or earlier	–	249	318	51	105	47	1 222	612	423	105
Renter-occupied housing units	**598**	**4 399**	**202**	**329**	**519**	**154**	**6 509**	**3 953**	**1 097**	**1 166**
1989 to March 1990	504	3 249	106	37	376	106	3 601	1 626	530	499
1985 to 1988	72	1 028	53	136	74	33	2 261	1 490	374	333
1980 to 1984	–	92	15	56	17	5	414	412	74	139
1970 to 1979	22	10	7	55	28	7	170	236	57	126
1960 to 1969	–	6	14	35	24	3	39	113	35	26
1959 or earlier	–	14	7	10	–	–	24	76	27	43
PLUMBING FACILITIES BY PERSONS PER ROOM										
Owner-occupied housing units	**161**	**4 068**	**1 589**	**582**	**1 175**	**288**	**12 188**	**3 406**	**3 734**	**1 244**
Lacking complete plumbing facilities	2	10	16	55	8	3	61	62	5	37
1.01 or more	–	–	–	15	–	–	–	11	–	6
Renter-occupied housing units	**598**	**4 399**	**202**	**329**	**519**	**154**	**6 509**	**3 953**	**1 097**	**1 166**
Lacking complete plumbing facilities	–	23	9	152	7	2	25	77	11	95
1.01 or more	–	10	–	38	–	2	–	15	–	26

TIPSII [UPF] GH213 CENSUS90 71580800 07/28/93 10:47 AM MACHINE: C DATA:CENSUS90*H2TIPSDA13. 07/15/93 19:28:06 TAPE: NONE FRAME: 206
TSF:CENSUS90*92. 07/27/93 11:53:14 UTF:CENSUS90*93. 07/27/93 11:53:14 META:CENSUS90*H2TABLES13. 07/27/93 12:25:49

Table 70. **Occupancy, Fuel, and Structural Characteristics of Housing Units by Race and Hispanic Origin of Householder: 1990**—Con.

[Threshold and complementary threshold are 1,000 persons. Data based on sample and subject to sampling variability, see text. For definitions of terms and meanings of symbols, see text]

County	McIntosh County		Macon County		Madison County		Marion County		Meriwether County	
	White	Black	White	Black	White	Black	White	Black	White	Black
Occupied housing units	**1 934**	**1 252**	**1 963**	**2 389**	**7 119**	**575**	**1 211**	**735**	**4 727**	**2 894**
TENURE										
Owner-occupied housing units	1 585	1 074	1 537	1 463	5 893	428	1 009	521	3 702	1 996
Renter-occupied housing units	349	178	426	926	1 226	147	202	214	1 025	898
YEAR STRUCTURE BUILT										
Owner-occupied housing units	**1 585**	**1 074**	**1 537**	**1 463**	**5 893**	**428**	**1 009**	**521**	**3 702**	**1 996**
1989 to March 1990	95	34	39	23	231	15	51	20	72	114
1985 to 1988	124	107	95	154	894	46	140	67	402	215
1980 to 1984	182	94	158	138	744	43	113	65	369	218
1970 to 1979	506	353	451	468	1 786	134	243	129	849	576
1960 to 1969	319	158	257	256	898	119	179	105	459	285
1950 to 1959	130	159	237	184	507	17	55	74	434	178
1940 to 1949	68	89	91	126	217	6	66	22	280	192
1939 or earlier	161	80	209	114	616	48	162	39	837	218
Renter-occupied housing units	**349**	**178**	**426**	**926**	**1 226**	**147**	**202**	**214**	**1 025**	**898**
1989 to March 1990	12	11	24	11	5	8	5	10	10	5
1985 to 1988	44	13	53	72	89	6	15	6	135	133
1980 to 1984	50	30	55	212	255	37	12	20	121	141
1970 to 1979	72	18	93	236	388	35	56	43	199	226
1960 to 1969	82	8	41	148	185	13	45	48	131	110
1950 to 1959	62	67	86	87	110	23	16	35	112	99
1940 to 1949	13	7	24	81	32	–	13	13	106	47
1939 or earlier	14	24	50	79	162	25	40	39	211	137
BEDROOMS										
Owner-occupied housing units	**1 585**	**1 074**	**1 537**	**1 463**	**5 893**	**428**	**1 009**	**521**	**3 702**	**1 996**
None	–	–	–	–	20	–	–	7	9	–
1	48	50	17	75	91	46	–	23	119	58
2	524	305	342	358	1 812	71	286	158	1 133	543
3	807	572	916	844	3 309	275	589	292	1 949	1 111
4	171	121	207	147	509	34	99	31	379	238
5 or more	35	26	55	39	152	2	35	10	113	46
Renter-occupied housing units	**349**	**178**	**426**	**926**	**1 226**	**147**	**202**	**214**	**1 025**	**898**
None	7	–	–	27	2	–	2	4	15	3
1	40	23	31	162	158	11	15	46	86	148
2	145	82	187	345	689	90	124	95	501	393
3	139	48	177	337	333	29	52	60	349	295
4	18	25	13	55	36	1	9	7	74	50
5 or more	–	–	18	–	8	16	–	2	–	9
SOURCE OF WATER										
Public system or private company	993	1 003	1 104	1 756	1 445	114	295	457	2 250	1 488
Individual drilled well	824	152	693	346	3 308	297	748	153	1 567	804
Individual dug well	110	94	161	287	2 229	156	156	83	885	573
Some other source	7	3	5	–	137	8	12	42	25	29
SEWAGE DISPOSAL										
Public sewer	467	325	918	1 669	461	63	213	280	1 634	1 193
Septic tank or cesspool	1 438	883	1 033	612	6 514	473	876	296	3 026	1 464
Other means	29	44	12	108	144	39	122	159	67	237
KITCHEN FACILITIES										
Complete kitchen facilities	1 921	1 232	1 949	2 270	7 078	538	1 196	680	4 686	2 776
Lacking complete kitchen facilities	13	20	14	119	41	37	15	55	41	118
HOUSE HEATING FUEL										
Utility gas	214	226	397	878	1 608	132	53	88	1 006	780
Bottled, tank, or LP gas	717	618	808	1 011	2 270	212	755	435	2 244	1 430
Electricity	735	287	660	309	2 063	132	246	117	941	210
Fuel oil, kerosene, etc.	79	33	19	91	151	26	26	12	66	62
Coal or coke	–	–	–	–	1	–	–	–	–	3
Wood	189	88	73	100	1 009	71	129	83	456	397
Solar energy	–	–	–	–	1	–	–	–	–	–
Other fuel	–	–	–	–	3	–	2	–	8	2
No fuel used	–	–	6	–	13	2	–	–	6	10
VEHICLES AVAILABLE										
None	86	297	88	699	421	93	75	225	382	711
1	655	497	533	935	1 868	184	345	223	1 424	981
2	769	319	809	484	2 648	162	480	169	1 797	642
3	289	115	303	192	1 381	102	171	97	788	350
4	113	16	183	49	557	20	92	14	224	121
5 or more	22	8	47	30	244	14	48	7	112	89
YEAR HOUSEHOLDER MOVED INTO UNIT										
Owner-occupied housing units	**1 585**	**1 074**	**1 537**	**1 463**	**5 893**	**428**	**1 009**	**521**	**3 702**	**1 996**
1989 to March 1990	177	59	108	87	491	17	103	37	300	190
1985 to 1988	310	202	284	276	1 587	83	267	95	847	364
1980 to 1984	323	165	292	211	901	66	165	97	471	372
1970 to 1979	479	281	379	424	1 476	112	209	125	855	514
1960 to 1969	171	151	216	213	734	109	94	91	448	180
1959 or earlier	125	216	258	252	704	41	171	76	781	376
Renter-occupied housing units	**349**	**178**	**426**	**926**	**1 226**	**147**	**202**	**214**	**1 025**	**898**
1989 to March 1990	174	72	206	242	589	45	57	64	498	250
1985 to 1988	113	42	98	408	319	35	82	92	321	232
1980 to 1984	26	21	82	124	156	36	14	33	80	178
1970 to 1979	16	23	36	54	82	8	25	15	65	149
1960 to 1969	18	2	2	36	37	4	9	5	18	54
1959 or earlier	2	18	2	62	43	19	15	5	43	35
PLUMBING FACILITIES BY PERSONS PER ROOM										
Owner-occupied housing units	**1 585**	**1 074**	**1 537**	**1 463**	**5 893**	**428**	**1 009**	**521**	**3 702**	**1 996**
Lacking complete plumbing facilities	4	33	–	50	80	28	19	52	38	83
1.01 or more	–	–	–	–	–	–	–	11	2	19
Renter-occupied housing units	**349**	**178**	**426**	**926**	**1 226**	**147**	**202**	**214**	**1 025**	**898**
Lacking complete plumbing facilities	–	10	–	89	29	35	4	48	11	135
1.01 or more	–	–	–	22	–	9	–	3	–	56

TIPSII [UPF] GH213 CENSUS90 71580800 07/28/93 10:47 AM MACHINE: C DATA:CENSUS90*H2TIPSDA13. 07/15/93 19:28:06 TAPE: NONE FRAME: 207
TSF:CENSUS90*92. 07/27/93 11:53:14 UTF:CENSUS90*93. 07/27/93 11:53:14 META:CENSUS90*H2TABLES13. 07/27/93 12:25:49

Table 70. **Occupancy, Fuel, and Structural Characteristics of Housing Units by Race and Hispanic Origin of Householder: 1990**—Con.

[Threshold and complementary threshold are 1,000 persons. Data based on sample and subject to sampling variability, see text. For definitions of terms and meanings of symbols, see text]

County	Miller County		Mitchell County		Monroe County		Montgomery County		Morgan County	
	White	Black	White	Black	White	Black	White	Black	White	Black
Occupied housing units	**1 784**	**547**	**4 023**	**2 756**	**4 162**	**1 670**	**1 871**	**605**	**3 046**	**1 343**
TENURE										
Owner-occupied housing units	1 450	317	3 140	1 605	3 318	1 029	1 462	383	2 430	927
Renter-occupied housing units	334	230	883	1 151	844	641	409	222	616	416
YEAR STRUCTURE BUILT										
Owner-occupied housing units	**1 450**	**317**	**3 140**	**1 605**	**3 318**	**1 029**	**1 462**	**383**	**2 430**	**927**
1989 to March 1990	12	–	52	11	183	46	74	6	107	40
1985 to 1988	95	42	267	167	744	89	179	48	421	65
1980 to 1984	119	64	298	247	519	103	116	41	295	102
1970 to 1979	396	108	810	445	791	329	349	162	518	367
1960 to 1969	284	45	514	297	469	164	235	54	259	204
1950 to 1959	190	26	509	230	212	139	138	18	274	51
1940 to 1949	175	19	245	128	161	50	73	14	85	46
1939 or earlier	179	13	445	80	239	109	298	40	471	52
Renter-occupied housing units	**334**	**230**	**883**	**1 151**	**844**	**641**	**409**	**222**	**616**	**416**
1989 to March 1990	–	32	15	9	9	–	4	1	19	31
1985 to 1988	25	63	87	54	151	112	52	25	84	36
1980 to 1984	14	10	139	119	131	104	57	34	46	44
1970 to 1979	80	32	167	262	187	148	97	26	137	83
1960 to 1969	89	53	122	315	145	73	32	51	90	75
1950 to 1959	43	16	81	116	120	73	38	24	45	54
1940 to 1949	14	–	136	96	21	54	40	10	78	25
1939 or earlier	69	24	136	180	80	77	89	51	117	68
BEDROOMS										
Owner-occupied housing units	**1 450**	**317**	**3 140**	**1 605**	**3 318**	**1 029**	**1 462**	**383**	**2 430**	**927**
None	–	8	–	4	–	–	2	–	–	–
1	38	3	91	45	92	79	17	20	20	39
2	323	132	652	383	793	229	356	103	497	204
3	931	159	1 917	926	1 921	593	880	231	1 410	553
4	132	15	405	207	425	109	161	20	372	114
5 or more	26	–	75	40	87	19	46	9	131	17
Renter-occupied housing units	**334**	**230**	**883**	**1 151**	**844**	**641**	**409**	**222**	**616**	**416**
None	–	2	13	39	–	7	5	4	4	–
1	27	38	95	259	54	143	47	36	11	43
2	125	140	367	449	452	285	177	92	317	202
3	161	48	341	308	291	183	163	80	235	130
4	18	2	61	96	47	23	13	10	49	41
5 or more	3	–	6	–	–	–	4	–	–	–
SOURCE OF WATER										
Public system or private company	472	265	1 972	1 870	1 201	1 090	902	406	1 091	795
Individual drilled well	1 278	234	1 866	707	2 312	439	900	160	1 333	319
Individual dug well	34	41	168	167	631	112	59	35	616	210
Some other source	–	7	17	12	18	29	10	4	6	19
SEWAGE DISPOSAL										
Public sewer	483	245	1 625	1 715	848	946	682	369	744	707
Septic tank or cesspool	1 257	273	2 344	944	3 247	628	1 163	216	2 243	537
Other means	44	29	54	97	67	96	26	20	59	99
KITCHEN FACILITIES										
Complete kitchen facilities	1 776	514	4 006	2 643	4 151	1 582	1 860	593	3 040	1 257
Lacking complete kitchen facilities	8	33	17	113	11	88	11	12	6	86
HOUSE HEATING FUEL										
Utility gas	115	94	884	781	912	838	348	119	538	349
Bottled, tank, or LP gas	559	155	1 471	1 117	1 538	477	617	230	962	454
Electricity	955	250	1 412	649	1 349	270	655	133	1 065	164
Fuel oil, kerosene, etc.	14	30	27	60	36	19	41	41	50	119
Coal or coke	–	–	–	–	–	–	–	–	–	2
Wood	140	18	216	149	327	66	206	60	427	255
Solar energy	–	–	–	–	–	–	–	–	–	–
Other fuel	–	–	–	–	–	–	–	11	–	–
No fuel used	1	–	13	–	–	–	4	11	4	–
VEHICLES AVAILABLE										
None	125	180	150	870	160	315	109	146	193	295
1	553	208	1 273	923	993	502	541	262	801	473
2	638	116	1 621	634	1 603	498	746	143	1 095	303
3	350	43	729	261	911	277	321	53	700	210
4	76	–	192	45	377	59	97	–	160	44
5 or more	42	–	58	23	118	19	57	1	97	18
YEAR HOUSEHOLDER MOVED INTO UNIT										
Owner-occupied housing units	**1 450**	**317**	**3 140**	**1 605**	**3 318**	**1 029**	**1 462**	**383**	**2 430**	**927**
1989 to March 1990	106	22	238	94	309	108	115	38	252	74
1985 to 1988	223	55	646	299	1 113	128	350	120	644	101
1980 to 1984	227	91	417	246	591	106	184	52	347	219
1970 to 1979	325	69	811	463	702	311	312	89	526	297
1960 to 1969	200	40	444	233	304	141	188	36	231	133
1959 or earlier	369	40	584	270	299	235	313	48	430	103
Renter-occupied housing units	**334**	**230**	**883**	**1 151**	**844**	**641**	**409**	**222**	**616**	**416**
1989 to March 1990	127	84	390	265	404	152	187	59	295	153
1985 to 1988	87	87	269	374	248	252	137	74	162	139
1980 to 1984	25	26	115	251	110	73	35	31	50	64
1970 to 1979	43	25	49	161	34	87	18	29	53	10
1960 to 1969	5	6	18	55	26	20	9	14	12	19
1959 or earlier	47	2	42	45	22	57	23	15	44	31
PLUMBING FACILITIES BY PERSONS PER ROOM										
Owner-occupied housing units	**1 450**	**317**	**3 140**	**1 605**	**3 318**	**1 029**	**1 462**	**383**	**2 430**	**927**
Lacking complete plumbing facilities	18	26	22	67	–	48	2	10	28	12
1.01 or more	–	–	–	10	–	–	–	–	–	–
Renter-occupied housing units	**334**	**230**	**883**	**1 151**	**844**	**641**	**409**	**222**	**616**	**416**
Lacking complete plumbing facilities	6	12	–	112	16	88	–	23	22	93
1.01 or more	–	–	–	51	–	20	–	8	3	21

TIPSII [UPF] GH213 CENSUS90 71580800 07/28/93 10:47 AM MACHINE: C DATA:CENSUS90*H2TIPSDA13. 07/15/93 19:28:06 TAPE: NONE FRAME: 208
TSF:CENSUS90*92. 07/27/93 11:53:14 UTF:CENSUS90*93. 07/27/93 11:53:14 META:CENSUS90*H2TABLES13. 07/27/93 12:25:49

Table 70. **Occupancy, Fuel, and Structural Characteristics of Housing Units by Race and Hispanic Origin of Householder: 1990**—Con.

[Threshold and complementary threshold are 1,000 persons. Data based on sample and subject to sampling variability, see text. For definitions of terms and meanings of symbols, see text]

County	Muscogee County					Newton County		Oconee County	
	White	Black	Asian or Pacific Islander	Hispanic origin (of any race)	White, not of Hispanic origin	White	Black	White	Black
Occupied housing units	**41 331**	**23 181**	**521**	**1 601**	**40 573**	**11 559**	**2 814**	**5 724**	**407**
TENURE									
Owner-occupied housing units	25 699	9 219	277	606	25 339	8 713	1 478	4 512	248
Renter-occupied housing units	15 632	13 962	244	995	15 234	2 846	1 336	1 212	159
YEAR STRUCTURE BUILT									
Owner-occupied housing units	**25 699**	**9 219**	**277**	**606**	**25 339**	**8 713**	**1 478**	**4 512**	**248**
1989 to March 1990	321	189	13	24	321	484	46	291	3
1985 to 1988	1 910	675	28	30	1 889	1 502	122	992	41
1980 to 1984	1 969	475	25	40	1 954	957	163	839	38
1970 to 1979	5 296	2 076	53	214	5 144	2 358	529	1 321	71
1960 to 1969	6 353	2 632	101	192	6 251	1 448	288	492	50
1950 to 1959	5 510	1 800	46	78	5 462	725	107	164	6
1940 to 1949	2 441	789	–	15	2 426	391	108	117	16
1939 or earlier	1 899	583	11	13	1 892	848	115	296	23
Renter-occupied housing units	**15 632**	**13 962**	**244**	**995**	**15 234**	**2 846**	**1 336**	**1 212**	**159**
1989 to March 1990	179	89	–	6	173	131	–	46	10
1985 to 1988	1 892	730	34	95	1 873	429	199	207	33
1980 to 1984	1 792	1 211	36	129	1 733	379	233	201	14
1970 to 1979	3 205	2 576	48	208	3 133	717	181	398	42
1960 to 1969	3 142	3 879	37	289	3 008	338	199	87	38
1950 to 1959	2 348	2 770	44	146	2 281	211	150	71	3
1940 to 1949	1 514	1 635	39	102	1 487	184	173	60	5
1939 or earlier	1 560	1 072	6	20	1 546	457	201	142	14
BEDROOMS									
Owner-occupied housing units	**25 699**	**9 219**	**277**	**606**	**25 339**	**8 713**	**1 478**	**4 512**	**248**
None	4	10	–	–	4	–	–	4	–
1	427	312	14	23	412	104	43	64	15
2	4 657	1 750	72	75	4 634	1 909	277	683	41
3	15 636	5 658	123	392	15 405	5 299	1 003	2 696	145
4	4 261	1 362	68	102	4 184	1 233	137	820	35
5 or more	714	127	–	14	700	168	18	245	12
Renter-occupied housing units	**15 632**	**13 962**	**244**	**995**	**15 234**	**2 846**	**1 336**	**1 212**	**159**
None	424	451	–	48	390	22	15	18	–
1	3 861	3 074	65	208	3 787	511	287	84	28
2	6 772	6 593	83	358	6 628	1 352	643	605	54
3	4 103	3 557	76	356	3 969	811	371	424	58
4	436	255	13	25	424	121	20	50	19
5 or more	36	32	7	–	36	29	–	31	–
SOURCE OF WATER									
Public system or private company	40 925	23 038	521	1 592	40 167	7 124	2 406	3 132	198
Individual drilled well	385	111	–	9	385	3 248	210	2 044	170
Individual dug well	15	15	–	–	15	1 139	175	506	28
Some other source	6	17	–	–	6	48	23	42	11
SEWAGE DISPOSAL									
Public sewer	40 038	22 775	517	1 573	39 289	3 559	1 767	671	88
Septic tank or cesspool	1 234	294	4	28	1 225	7 942	951	4 990	274
Other means	59	112	–	–	59	58	96	63	45
KITCHEN FACILITIES									
Complete kitchen facilities	41 000	22 945	521	1 597	40 242	11 494	2 685	5 690	376
Lacking complete kitchen facilities	331	236	–	4	331	65	129	34	31
HOUSE HEATING FUEL									
Utility gas	31 279	17 430	360	1 121	30 756	5 561	1 468	2 223	78
Bottled, tank, or LP gas	843	461	4	15	843	2 087	504	924	80
Electricity	8 852	5 036	157	442	8 617	3 047	658	2 117	155
Fuel oil, kerosene, etc.	61	106	–	6	61	205	49	73	2
Coal or coke	–	–	–	–	–	–	–	–	–
Wood	200	42	–	–	200	659	112	376	92
Solar energy	6	8	–	–	6	–	23	–	–
Other fuel	33	29	–	–	33	–	–	5	–
No fuel used	57	69	–	17	57	–	–	6	–
VEHICLES AVAILABLE									
None	2 753	5 914	12	76	2 727	737	680	272	71
1	14 383	8 679	178	704	14 123	3 108	826	1 121	97
2	17 179	5 965	281	607	16 842	4 322	727	2 631	106
3	5 196	2 101	34	181	5 087	2 227	368	1 230	93
4	1 415	379	16	18	1 404	881	149	362	28
5 or more	405	143	–	15	390	284	64	108	12
YEAR HOUSEHOLDER MOVED INTO UNIT									
Owner-occupied housing units	**25 699**	**9 219**	**277**	**606**	**25 339**	**8 713**	**1 478**	**4 512**	**248**
1989 to March 1990	2 149	766	53	94	2 108	952	64	636	13
1985 to 1988	6 002	1 613	101	228	5 857	2 177	305	1 501	60
1980 to 1984	3 516	1 257	43	62	3 481	1 272	185	716	26
1970 to 1979	6 144	3 207	66	125	6 072	2 366	445	1 064	88
1960 to 1969	4 301	1 400	14	86	4 245	1 058	252	332	37
1959 or earlier	3 587	976	–	11	3 576	888	227	263	24
Renter-occupied housing units	**15 632**	**13 962**	**244**	**995**	**15 234**	**2 846**	**1 336**	**1 212**	**159**
1989 to March 1990	8 415	5 985	172	632	8 149	1 292	422	565	80
1985 to 1988	4 781	4 821	50	317	4 679	1 070	546	491	27
1980 to 1984	1 317	1 560	17	38	1 295	238	162	77	22
1970 to 1979	789	1 131	–	8	781	170	117	36	18
1960 to 1969	218	258	5	–	218	39	46	10	2
1959 or earlier	112	207	–	–	112	37	43	33	10
PLUMBING FACILITIES BY PERSONS PER ROOM									
Owner-occupied housing units	**25 699**	**9 219**	**277**	**606**	**25 339**	**8 713**	**1 478**	**4 512**	**248**
Lacking complete plumbing facilities	55	60	–	8	47	58	39	9	19
1.01 or more	–	–	–	–	–	–	6	–	–
Renter-occupied housing units	**15 632**	**13 962**	**244**	**995**	**15 234**	**2 846**	**1 336**	**1 212**	**159**
Lacking complete plumbing facilities	51	100	–	4	51	13	154	7	24
1.01 or more	–	9	–	–	–	–	28	–	10

TIPSII [UPF] GH213 CENSUS90 71580800 07/28/93 10:47 AM MACHINE: C DATA:CENSUS90*H2TIPSDA13. 07/15/93 19:28:06 TAPE: NONE FRAME: 209
TSF:CENSUS90*92. 07/27/93 11:53:14 UTF:CENSUS90*93. 07/27/93 11:53:14 META:CENSUS90*H2TABLES13. 07/27/93 12:25:49

Table 70. **Occupancy, Fuel, and Structural Characteristics of Housing Units by Race and Hispanic Origin of Householder: 1990**—Con.

[Threshold and complementary threshold are 1,000 persons. Data based on sample and subject to sampling variability, see text. For definitions of terms and meanings of symbols, see text]

County	Oglethorpe County		Paulding County		Peach County		Pierce County		Pike County	
	White	Black	White	Black	White	Black	White	Black	White	Black
Occupied housing units	**2 804**	**767**	**13 720**	**499**	**3 995**	**3 037**	**4 224**	**573**	**2 888**	**612**
TENURE										
Owner-occupied housing units	2 392	552	11 276	330	3 379	1 529	3 490	357	2 414	406
Renter-occupied housing units	412	215	2 444	169	616	1 508	734	216	474	206
YEAR STRUCTURE BUILT										
Owner-occupied housing units	**2 392**	**552**	**11 276**	**330**	**3 379**	**1 529**	**3 490**	**357**	**2 414**	**406**
1989 to March 1990	118	35	843	8	213	35	106	12	98	8
1985 to 1988	350	75	3 188	35	514	102	439	19	457	24
1980 to 1984	376	32	1 523	18	340	85	417	33	311	52
1970 to 1979	573	165	2 743	75	902	433	1 205	97	690	141
1960 to 1969	345	117	1 394	71	653	349	424	55	244	81
1950 to 1959	215	90	691	57	365	260	416	55	111	25
1940 to 1949	107	5	380	55	144	149	190	46	96	30
1939 or earlier	308	33	514	11	248	116	293	40	407	45
Renter-occupied housing units	**412**	**215**	**2 444**	**169**	**616**	**1 508**	**734**	**216**	**474**	**206**
1989 to March 1990	16	15	58	–	8	–	13	–	7	–
1985 to 1988	40	22	550	2	121	248	131	10	102	34
1980 to 1984	24	20	303	28	49	208	112	25	58	29
1970 to 1979	95	65	780	50	160	304	178	59	134	40
1960 to 1969	120	32	264	47	104	240	89	43	72	24
1950 to 1959	24	–	193	9	46	141	43	27	14	42
1940 to 1949	16	7	120	4	42	110	62	29	13	13
1939 or earlier	77	54	176	29	86	257	106	23	74	24
BEDROOMS										
Owner-occupied housing units	**2 392**	**552**	**11 276**	**330**	**3 379**	**1 529**	**3 490**	**357**	**2 414**	**406**
None	11	–	21	–	–	–	7	–	3	–
1	15	7	126	5	19	39	26	3	46	–
2	677	191	1 972	57	597	363	837	78	625	107
3	1 336	313	8 099	234	2 200	832	2 201	199	1 347	200
4	270	27	923	27	468	230	362	73	324	93
5 or more	83	14	135	7	95	65	57	4	69	6
Renter-occupied housing units	**412**	**215**	**2 444**	**169**	**616**	**1 508**	**734**	**216**	**474**	**206**
None	14	–	19	6	–	20	–	6	3	7
1	10	34	187	30	39	310	125	33	13	44
2	195	118	1 207	66	275	681	266	92	254	102
3	174	63	981	66	248	417	283	61	166	42
4	19	–	48	1	24	56	49	24	31	6
5 or more	–	–	2	–	30	24	11	–	7	5
SOURCE OF WATER										
Public system or private company	670	169	9 800	357	2 707	2 780	1 418	403	589	411
Individual drilled well	1 391	336	3 061	105	1 165	199	2 385	142	1 587	116
Individual dug well	734	237	797	33	113	58	421	28	712	82
Some other source	9	25	62	4	10	–	–	–	–	3
SEWAGE DISPOSAL										
Public sewer	170	56	1 617	109	1 589	2 292	1 198	412	310	285
Septic tank or cesspool	2 568	594	11 909	332	2 361	690	2 997	140	2 544	281
Other means	66	117	194	58	45	55	29	21	34	46
KITCHEN FACILITIES										
Complete kitchen facilities	2 780	686	13 667	482	3 995	2 949	4 214	544	2 885	592
Lacking complete kitchen facilities	24	81	53	17	–	88	10	29	3	20
HOUSE HEATING FUEL										
Utility gas	655	93	4 495	194	1 428	1 690	546	152	307	116
Bottled, tank, or LP gas	934	389	3 992	240	984	511	1 379	191	1 502	344
Electricity	642	86	3 656	16	1 442	747	1 926	159	567	68
Fuel oil, kerosene, etc.	78	50	186	–	23	–	32	10	20	–
Coal or coke	–	–	9	–	–	–	–	–	–	–
Wood	459	149	1 373	49	118	80	328	61	492	84
Solar energy	8	–	–	–	–	–	–	–	–	–
Other fuel	21	–	9	–	–	–	7	–	–	–
No fuel used	7	–	–	–	–	9	6	–	–	–
VEHICLES AVAILABLE										
None	207	172	636	128	184	858	261	174	126	195
1	616	141	2 875	141	993	1 213	1 171	240	682	176
2	1 012	240	6 271	135	1 787	552	1 813	80	1 101	118
3	656	135	2 851	45	733	275	627	49	593	69
4	196	43	796	37	206	105	267	22	267	41
5 or more	117	36	291	13	92	34	85	8	119	13
YEAR HOUSEHOLDER MOVED INTO UNIT										
Owner-occupied housing units	**2 392**	**552**	**11 276**	**330**	**3 379**	**1 529**	**3 490**	**357**	**2 414**	**406**
1989 to March 1990	270	48	1 731	10	343	76	399	30	244	21
1985 to 1988	589	104	3 918	48	934	232	915	81	733	69
1980 to 1984	420	48	1 753	27	622	133	579	41	400	49
1970 to 1979	508	186	2 147	80	826	475	864	103	581	158
1960 to 1969	276	69	944	72	367	269	344	13	258	71
1959 or earlier	329	97	783	93	287	344	389	89	198	38
Renter-occupied housing units	**412**	**215**	**2 444**	**169**	**616**	**1 508**	**734**	**216**	**474**	**206**
1989 to March 1990	163	66	1 194	32	234	583	338	74	201	32
1985 to 1988	153	40	842	60	245	432	237	76	199	76
1980 to 1984	35	46	182	41	77	236	74	35	38	51
1970 to 1979	31	32	147	21	29	129	57	17	23	26
1960 to 1969	17	12	35	3	31	53	–	10	6	5
1959 or earlier	13	19	44	12	–	75	28	4	7	16
PLUMBING FACILITIES BY PERSONS PER ROOM										
Owner-occupied housing units	**2 392**	**552**	**11 276**	**330**	**3 379**	**1 529**	**3 490**	**357**	**2 414**	**406**
Lacking complete plumbing facilities	16	37	36	12	9	62	12	19	11	18
1.01 or more	–	10	–	–	–	4	–	11	–	–
Renter-occupied housing units	**412**	**215**	**2 444**	**169**	**616**	**1 508**	**734**	**216**	**474**	**206**
Lacking complete plumbing facilities	30	63	78	15	–	54	13	19	–	37
1.01 or more	–	10	15	3	–	9	10	–	–	7

TIPSII [UPF] GH213 CENSUS90 71580800 07/28/93 10:47 AM MACHINE: C DATA:CENSUS90*H2TIPSDA13. 07/15/93 19:28:06 TAPE: NONE FRAME: 210
TSF:CENSUS90*92. 07/27/93 11:53:14 UTF:CENSUS90*93. 07/27/93 11:53:14 META:CENSUS90*H2TABLES13. 07/27/93 12:25:49

Table 70. **Occupancy, Fuel, and Structural Characteristics of Housing Units by Race and Hispanic Origin of Householder: 1990**—Con.

[Threshold and complementary threshold are 1,000 persons. Data based on sample and subject to sampling variability, see text. For definitions of terms and meanings of symbols, see text]

County	Polk County		Pulaski County		Putnam County		Quitman County		Randolph County	
	White	Black	White	Black	White	Black	White	Black	White	Black
Occupied housing units	**10 847**	**1 575**	**2 165**	**924**	**3 712**	**1 479**	**491**	**363**	**1 321**	**1 494**
TENURE										
Owner-occupied housing units	8 118	912	1 709	476	3 034	874	408	219	1 029	848
Renter-occupied housing units	2 729	663	456	448	678	605	83	144	292	646
YEAR STRUCTURE BUILT										
Owner-occupied housing units	**8 118**	**912**	**1 709**	**476**	**3 034**	**874**	**408**	**219**	**1 029**	**848**
1989 to March 1990	165	19	18	20	166	50	24	14	23	15
1985 to 1988	786	123	52	40	674	36	41	10	25	41
1980 to 1984	827	46	141	49	461	152	59	33	58	67
1970 to 1979	1 862	266	511	193	768	278	112	87	201	230
1960 to 1969	1 366	120	451	56	460	158	63	40	140	88
1950 to 1959	989	123	306	73	164	109	34	18	181	133
1940 to 1949	806	104	100	–	87	25	35	13	104	144
1939 or earlier	1 317	111	130	45	254	66	40	4	297	130
Renter-occupied housing units	**2 729**	**663**	**456**	**448**	**678**	**605**	**83**	**144**	**292**	**646**
1989 to March 1990	44	19	–	–	23	22	3	–	–	20
1985 to 1988	301	52	3	16	91	5	14	23	10	30
1980 to 1984	331	34	76	72	120	109	4	9	34	87
1970 to 1979	597	151	66	29	132	99	16	44	79	111
1960 to 1969	414	79	93	99	121	153	12	24	52	146
1950 to 1959	286	98	84	106	90	123	15	15	20	79
1940 to 1949	398	91	51	65	13	9	9	9	21	91
1939 or earlier	358	139	83	61	88	85	10	20	76	82
BEDROOMS										
Owner-occupied housing units	**8 118**	**912**	**1 709**	**476**	**3 034**	**874**	**408**	**219**	**1 029**	**848**
None	15	–	7	–	–	–	2	6	–	–
1	156	–	38	30	56	76	19	11	15	24
2	2 296	278	462	150	978	218	166	53	232	262
3	4 699	521	1 002	193	1 630	528	189	120	622	438
4	796	96	176	83	299	52	28	27	145	122
5 or more	156	17	24	20	71	–	4	2	15	2
Renter-occupied housing units	**2 729**	**663**	**456**	**448**	**678**	**605**	**83**	**144**	**292**	**646**
None	–	–	14	8	–	7	–	1	–	13
1	556	75	52	106	87	148	7	15	23	143
2	1 333	386	205	199	287	308	41	85	120	272
3	772	168	185	115	243	142	32	41	122	179
4	51	34	–	20	38	–	2	2	26	27
5 or more	17	–	–	–	23	–	1	–	1	12
SOURCE OF WATER										
Public system or private company	9 451	1 522	1 084	659	1 327	989	321	160	691	1 211
Individual drilled well	1 089	30	954	199	1 950	318	145	146	549	163
Individual dug well	156	23	127	66	409	172	12	35	73	115
Some other source	151	–	–	–	26	–	13	22	8	5
SEWAGE DISPOSAL										
Public sewer	4 186	977	905	663	857	887	5	29	584	1 063
Septic tank or cesspool	6 522	580	1 253	241	2 806	533	474	295	671	350
Other means	139	18	7	20	49	59	12	39	66	81
KITCHEN FACILITIES										
Complete kitchen facilities	10 780	1 570	2 140	899	3 707	1 407	488	326	1 301	1 364
Lacking complete kitchen facilities	67	5	25	25	5	72	3	37	20	130
HOUSE HEATING FUEL										
Utility gas	5 732	1 039	759	423	691	593	23	35	401	500
Bottled, tank, or LP gas	2 832	308	516	170	1 403	520	264	247	429	570
Electricity	1 328	104	727	232	1 203	236	185	33	360	201
Fuel oil, kerosene, etc.	109	25	37	22	47	6	8	13	43	12
Coal or coke	–	–	–	–	–	–	–	–	–	–
Wood	832	85	108	77	361	124	11	35	86	209
Solar energy	–	–	–	–	–	–	–	–	–	–
Other fuel	–	14	–	–	–	–	–	–	2	–
No fuel used	14	–	18	–	7	–	–	–	–	2
VEHICLES AVAILABLE										
None	996	369	177	320	207	444	30	153	89	515
1	3 134	557	629	342	944	435	154	129	423	645
2	3 905	407	734	164	1 510	387	202	51	479	213
3	1 884	166	464	79	788	143	76	24	233	71
4	673	67	137	10	172	55	23	3	76	43
5 or more	255	9	24	9	91	15	6	3	21	7
YEAR HOUSEHOLDER MOVED INTO UNIT										
Owner-occupied housing units	**8 118**	**912**	**1 709**	**476**	**3 034**	**874**	**408**	**219**	**1 029**	**848**
1989 to March 1990	562	67	108	28	435	91	49	27	52	47
1985 to 1988	1 804	152	366	119	987	110	122	43	145	141
1980 to 1984	1 176	86	240	62	597	197	66	37	123	97
1970 to 1979	2 085	272	418	169	576	199	88	72	226	210
1960 to 1969	1 232	124	295	65	227	127	37	24	199	95
1959 or earlier	1 259	211	282	33	212	150	46	16	284	258
Renter-occupied housing units	**2 729**	**663**	**456**	**448**	**678**	**605**	**83**	**144**	**292**	**646**
1989 to March 1990	1 316	236	209	131	377	184	35	34	128	231
1985 to 1988	830	201	141	102	143	160	15	42	117	200
1980 to 1984	287	101	66	75	51	64	18	21	1	91
1970 to 1979	194	62	40	72	38	95	2	29	35	79
1960 to 1969	56	37	–	54	56	56	5	8	2	24
1959 or earlier	46	26	–	14	13	46	8	10	9	21
PLUMBING FACILITIES BY PERSONS PER ROOM										
Owner-occupied housing units	**8 118**	**912**	**1 709**	**476**	**3 034**	**874**	**408**	**219**	**1 029**	**848**
Lacking complete plumbing facilities	53	41	–	21	14	45	2	18	15	87
1.01 or more	–	–	–	11	–	8	–	7	–	39
Renter-occupied housing units	**2 729**	**663**	**456**	**448**	**678**	**605**	**83**	**144**	**292**	**646**
Lacking complete plumbing facilities	36	11	–	78	8	75	1	36	–	92
1.01 or more	4	–	–	5	8	31	–	9	–	53

TIPSII [UPF] GH213 CENSUS90 71580800 07/28/93 10:47 AM MACHINE: C DATA:CENSUS90*H2TIPSDA13. 07/15/93 19:28:06 TAPE: NONE FRAME: 211
TSF:CENSUS90*92. 07/27/93 11:53:14 UTF:CENSUS90*93. 07/27/93 11:53:14 META:CENSUS90*H2TABLES13. 07/27/93 12:25:49

Table 70. **Occupancy, Fuel, and Structural Characteristics of Housing Units by Race and Hispanic Origin of Householder: 1990**—Con.

[Threshold and complementary threshold are 1,000 persons. Data based on sample and subject to sampling variability, see text. For definitions of terms and meanings of symbols, see text]

County	Richmond County					Rockdale County		Schley County	
	White	Black	Asian or Pacific Islander	Hispanic origin (of any race)	White, not of Hispanic origin	White	Black	White	Black
Occupied housing units	**41 101**	**26 106**	**857**	**960**	**40 642**	**16 830**	**1 272**	**875**	**436**
TENURE									
Owner-occupied housing units	25 982	12 103	466	414	25 726	12 956	695	716	234
Renter-occupied housing units	15 119	14 003	391	546	14 916	3 874	577	159	202
YEAR STRUCTURE BUILT									
Owner-occupied housing units	**25 982**	**12 103**	**466**	**414**	**25 726**	**12 956**	**695**	**716**	**234**
1989 to March 1990	338	206	10	–	338	477	37	15	10
1985 to 1988	2 568	1 307	67	95	2 520	2 917	112	96	19
1980 to 1984	2 449	1 089	64	83	2 419	1 700	50	60	18
1970 to 1979	5 599	3 177	176	51	5 565	5 430	227	230	58
1960 to 1969	5 964	2 582	84	133	5 864	1 494	138	110	51
1950 to 1959	4 644	1 803	27	24	4 628	419	80	35	9
1940 to 1949	2 173	843	24	–	2 173	217	35	75	30
1939 or earlier	2 247	1 096	14	28	2 219	302	16	95	39
Renter-occupied housing units	**15 119**	**14 003**	**391**	**546**	**14 916**	**3 874**	**577**	**159**	**202**
1989 to March 1990	170	102	11	12	170	114	9	4	30
1985 to 1988	2 719	1 263	68	46	2 698	917	111	11	11
1980 to 1984	2 204	1 382	56	76	2 166	932	135	33	22
1970 to 1979	3 707	3 753	151	181	3 664	1 068	171	47	74
1960 to 1969	2 149	2 635	61	88	2 112	429	88	21	22
1950 to 1959	1 607	1 863	13	77	1 567	115	23	8	24
1940 to 1949	937	1 608	20	7	932	77	20	–	–
1939 or earlier	1 626	1 397	11	59	1 607	222	20	35	19
BEDROOMS									
Owner-occupied housing units	**25 982**	**12 103**	**466**	**414**	**25 726**	**12 956**	**695**	**716**	**234**
None	30	17	–	–	30	–	–	–	2
1	438	420	36	14	432	70	23	7	11
2	5 792	2 267	41	11	5 786	1 472	112	170	73
3	14 637	7 423	249	286	14 477	7 897	508	424	136
4	4 296	1 686	115	98	4 217	2 957	29	103	12
5 or more	789	290	25	5	784	560	23	12	–
Renter-occupied housing units	**15 119**	**14 003**	**391**	**546**	**14 916**	**3 874**	**577**	**159**	**202**
None	228	251	41	9	228	46	–	4	3
1	4 160	3 573	128	114	4 125	464	115	8	56
2	6 674	6 230	156	243	6 574	1 764	291	66	101
3	3 493	3 438	66	136	3 438	1 373	155	78	39
4	523	440	–	44	510	190	16	3	3
5 or more	41	71	–	–	41	37	–	–	–
SOURCE OF WATER									
Public system or private company	39 180	25 859	839	921	38 754	13 971	1 128	400	306
Individual drilled well	1 650	201	14	31	1 625	2 081	104	420	121
Individual dug well	233	37	–	8	225	686	33	55	9
Some other source	38	9	4	–	38	92	7	–	–
SEWAGE DISPOSAL									
Public sewer	32 465	24 007	731	821	32 079	7 319	779	344	282
Septic tank or cesspool	8 576	1 954	126	139	8 503	9 434	450	506	147
Other means	60	145	–	–	60	77	43	25	7
KITCHEN FACILITIES									
Complete kitchen facilities	40 958	25 907	857	960	40 499	16 821	1 243	873	420
Lacking complete kitchen facilities	143	199	–	–	143	9	29	2	16
HOUSE HEATING FUEL									
Utility gas	26 003	16 488	432	490	25 738	11 880	680	17	37
Bottled, tank, or LP gas	2 066	650	39	31	2 066	1 319	176	471	267
Electricity	12 375	8 665	366	411	12 194	2 986	338	262	48
Fuel oil, kerosene, etc.	212	137	20	13	199	214	38	17	23
Coal or coke	–	8	–	–	–	–	–	–	–
Wood	366	75	–	–	366	423	40	104	23
Solar energy	5	–	–	–	5	–	–	–	2
Other fuel	37	11	–	–	37	–	–	–	2
No fuel used	37	72	–	15	37	8	–	4	34
VEHICLES AVAILABLE									
None	2 599	6 285	33	101	2 588	440	204	77	182
1	14 726	9 692	297	283	14 576	3 643	411	208	127
2	16 102	6 755	374	429	15 885	7 144	435	349	81
3	5 659	2 657	97	133	5 589	3 616	122	159	38
4	1 460	512	41	14	1 449	1 416	80	39	2
5 or more	555	205	15	–	555	571	20	43	6
YEAR HOUSEHOLDER MOVED INTO UNIT									
Owner-occupied housing units	**25 982**	**12 103**	**466**	**414**	**25 726**	**12 956**	**695**	**716**	**234**
1989 to March 1990	2 274	1 065	35	41	2 259	1 245	102	89	13
1985 to 1988	5 886	2 727	110	183	5 779	4 490	153	157	35
1980 to 1984	3 722	1 525	159	39	3 699	2 032	50	72	37
1970 to 1979	6 118	3 781	104	57	6 086	3 888	180	214	61
1960 to 1969	4 748	1 364	50	94	4 669	844	116	84	38
1959 or earlier	3 234	1 641	8	–	3 234	457	94	100	50
Renter-occupied housing units	**15 119**	**14 003**	**391**	**546**	**14 916**	**3 874**	**577**	**159**	**202**
1989 to March 1990	8 459	6 057	232	305	8 355	2 036	270	98	121
1985 to 1988	4 569	4 872	144	168	4 481	1 390	196	35	41
1980 to 1984	1 133	1 559	12	28	1 128	266	37	11	21
1970 to 1979	642	981	3	39	642	142	66	10	6
1960 to 1969	134	306	–	–	134	8	8	3	5
1959 or earlier	182	228	–	6	176	32	–	2	8
PLUMBING FACILITIES BY PERSONS PER ROOM									
Owner-occupied housing units	**25 982**	**12 103**	**466**	**414**	**25 726**	**12 956**	**695**	**716**	**234**
Lacking complete plumbing facilities	76	65	–	–	76	21	12	–	3
1.01 or more	–	7	–	–	–	–	–	–	–
Renter-occupied housing units	**15 119**	**14 003**	**391**	**546**	**14 916**	**3 874**	**577**	**159**	**202**
Lacking complete plumbing facilities	87	157	–	24	87	–	24	–	16
1.01 or more	9	19	–	3	9	–	7	–	–

TIPSII [UPF] GH213 CENSUS90 71580800 07/28/93 10:47 AM MACHINE: C DATA:CENSUS90*H2TIPSDA13. 07/15/93 19:28:06 TAPE: NONE FRAME: 212
TSF:CENSUS90*92. 07/27/93 11:53:14 UTF:CENSUS90*93. 07/27/93 11:53:14 META:CENSUS90*H2TABLES13. 07/27/93 12:25:49

Table 70. **Occupancy, Fuel, and Structural Characteristics of Housing Units by Race and Hispanic Origin of Householder: 1990**—Con.

[Threshold and complementary threshold are 1,000 persons. Data based on sample and subject to sampling variability, see text. For definitions of terms and meanings of symbols, see text]

County	Screven County		Seminole County		Spalding County		Stephens County		Stewart County	
	White	Black	White	Black	White	Black	White	Black	White	Black
Occupied housing units	**3 047**	**1 992**	**2 245**	**888**	**14 326**	**4 991**	**7 907**	**989**	**827**	**1 153**
TENURE										
Owner-occupied housing units	2 451	1 254	1 881	580	10 442	1 431	5 967	519	676	727
Renter-occupied housing units	596	738	364	308	3 884	3 560	1 940	470	151	426
YEAR STRUCTURE BUILT										
Owner-occupied housing units	**2 451**	**1 254**	**1 881**	**580**	**10 442**	**1 431**	**5 967**	**519**	**676**	**727**
1989 to March 1990	56	46	38	18	307	37	175	15	20	10
1985 to 1988	303	112	150	62	1 393	57	761	32	48	79
1980 to 1984	366	216	226	46	1 048	141	619	98	52	73
1970 to 1979	625	468	616	224	3 127	421	1 411	137	103	215
1960 to 1969	377	173	343	75	1 698	336	861	56	131	158
1950 to 1959	264	121	163	70	1 211	225	1 080	46	76	98
1940 to 1949	176	50	158	67	776	89	605	87	38	42
1939 or earlier	284	68	187	18	882	125	455	48	208	52
Renter-occupied housing units	**596**	**738**	**364**	**308**	**3 884**	**3 560**	**1 940**	**470**	**151**	**426**
1989 to March 1990	11	5	–	–	239	114	70	–	–	–
1985 to 1988	40	72	18	16	726	546	193	26	–	17
1980 to 1984	53	50	50	32	532	318	288	32	5	78
1970 to 1979	95	151	92	75	545	563	444	162	37	85
1960 to 1969	92	213	52	75	412	578	296	85	48	67
1950 to 1959	111	108	59	64	555	612	264	94	21	75
1940 to 1949	87	74	45	15	416	537	207	55	18	57
1939 or earlier	107	65	48	31	459	292	178	16	22	47
BEDROOMS										
Owner-occupied housing units	**2 451**	**1 254**	**1 881**	**580**	**10 442**	**1 431**	**5 967**	**519**	**676**	**727**
None	–	–	–	–	–	–	26	–	–	22
1	58	55	70	26	96	31	76	21	–	17
2	517	330	466	135	2 605	343	1 576	134	141	215
3	1 500	699	1 101	338	5 995	848	3 496	317	414	389
4	338	120	220	69	1 448	193	689	43	99	65
5 or more	38	50	24	12	298	16	104	4	22	19
Renter-occupied housing units	**596**	**738**	**364**	**308**	**3 884**	**3 560**	**1 940**	**470**	**151**	**426**
None	9	19	–	–	57	22	4	–	–	13
1	95	119	10	76	664	782	389	107	6	30
2	207	288	160	127	2 066	1 651	1 019	185	64	212
3	254	271	157	86	914	972	413	135	69	152
4	22	30	27	19	153	133	105	43	2	16
5 or more	9	11	10	–	30	–	10	–	10	3
SOURCE OF WATER										
Public system or private company	1 067	736	706	503	10 732	4 623	5 601	841	606	854
Individual drilled well	1 830	1 018	1 434	309	2 720	306	1 594	114	196	175
Individual dug well	143	201	105	76	866	50	676	31	20	81
Some other source	7	37	–	–	8	12	36	3	5	43
SEWAGE DISPOSAL										
Public sewer	814	697	501	292	5 461	4 021	2 947	694	484	660
Septic tank or cesspool	2 149	1 184	1 726	545	8 785	901	4 798	274	323	338
Other means	84	111	18	51	80	69	162	21	20	155
KITCHEN FACILITIES										
Complete kitchen facilities	3 008	1 905	2 234	829	14 262	4 920	7 865	986	816	1 036
Lacking complete kitchen facilities	39	87	11	59	64	71	42	3	11	117
HOUSE HEATING FUEL										
Utility gas	339	331	168	86	8 177	3 829	2 865	394	325	375
Bottled, tank, or LP gas	779	628	552	302	3 521	497	2 267	212	266	507
Electricity	1 551	620	1 415	350	1 796	570	1 539	249	133	120
Fuel oil, kerosene, etc.	67	152	8	74	199	25	204	42	–	27
Coal or coke	–	–	–	–	–	11	–	–	–	–
Wood	310	255	90	63	620	48	1 030	92	103	121
Solar energy	1	–	–	–	–	–	–	–	–	2
Other fuel	–	–	–	13	–	–	–	–	–	–
No fuel used	–	6	12	–	13	11	2	–	–	1
VEHICLES AVAILABLE										
None	203	568	136	281	794	1 594	618	363	40	378
1	872	741	645	395	3 864	1 684	2 448	247	245	460
2	1 171	473	901	134	5 908	1 109	3 190	233	357	239
3	596	108	383	47	2 474	382	1 113	117	128	53
4	158	75	112	16	876	177	432	29	45	23
5 or more	47	27	68	15	410	45	106	–	12	–
YEAR HOUSEHOLDER MOVED INTO UNIT										
Owner-occupied housing units	**2 451**	**1 254**	**1 881**	**580**	**10 442**	**1 431**	**5 967**	**519**	**676**	**727**
1989 to March 1990	157	97	142	65	924	138	572	50	43	53
1985 to 1988	586	251	309	101	2 649	127	1 392	71	104	119
1980 to 1984	429	255	356	100	1 350	194	834	96	111	98
1970 to 1979	573	356	520	154	2 884	637	1 397	116	166	226
1960 to 1969	334	129	258	60	1 319	151	730	63	141	116
1959 or earlier	372	166	296	100	1 316	184	1 042	123	111	115
Renter-occupied housing units	**596**	**738**	**364**	**308**	**3 884**	**3 560**	**1 940**	**470**	**151**	**426**
1989 to March 1990	229	225	178	111	2 026	1 186	780	119	51	96
1985 to 1988	192	205	76	113	1 186	1 173	648	201	45	121
1980 to 1984	68	117	11	35	387	572	241	66	18	83
1970 to 1979	42	97	80	21	179	377	168	68	5	51
1960 to 1969	40	36	6	19	57	137	42	8	14	32
1959 or earlier	25	58	13	9	49	115	61	8	18	43
PLUMBING FACILITIES BY PERSONS PER ROOM										
Owner-occupied housing units	**2 451**	**1 254**	**1 881**	**580**	**10 442**	**1 431**	**5 967**	**519**	**676**	**727**
Lacking complete plumbing facilities	24	86	2	44	19	22	45	–	5	79
1.01 or more	–	26	–	4	–	–	7	–	–	3
Renter-occupied housing units	**596**	**738**	**364**	**308**	**3 884**	**3 560**	**1 940**	**470**	**151**	**426**
Lacking complete plumbing facilities	23	110	–	38	–	64	26	15	7	65
1.01 or more	–	26	–	22	–	8	–	–	–	23

TIPSII [UPF] GH213 CENSUS90 71580800 07/28/93 10:47 AM MACHINE: C DATA:CENSUS90*H2TIPSDA13. 07/15/93 19:28:06 TAPE: NONE FRAME: 213
TSF:CENSUS90*92. 07/27/93 11:53:14 UTF:CENSUS90*93. 07/27/93 11:53:14 META:CENSUS90*H2TABLES13. 07/27/93 12:25:49

Table 70. **Occupancy, Fuel, and Structural Characteristics of Housing Units by Race and Hispanic Origin of Householder: 1990**—Con.

[Threshold and complementary threshold are 1,000 persons. Data based on sample and subject to sampling variability, see text. For definitions of terms and meanings of symbols, see text]

County	Sumter County		Talbot County		Taliaferro County	Tattnall County		Taylor County	
	White	Black	White	Black	Black	White	Black	White	Black
Occupied housing units	**6 010**	**4 411**	**983**	**1 358**	**408**	**4 568**	**1 229**	**1 730**	**1 072**
TENURE									
Owner-occupied housing units	4 361	2 312	847	974	292	3 347	658	1 418	634
Renter-occupied housing units	1 649	2 099	136	384	116	1 221	571	312	438
YEAR STRUCTURE BUILT									
Owner-occupied housing units	**4 361**	**2 312**	**847**	**974**	**292**	**3 347**	**658**	**1 418**	**634**
1989 to March 1990	89	27	45	21	17	47	–	27	34
1985 to 1988	394	246	107	87	45	436	76	134	50
1980 to 1984	437	386	58	125	48	529	127	121	83
1970 to 1979	997	675	196	279	57	796	216	284	196
1960 to 1969	786	362	138	214	44	521	103	302	91
1950 to 1959	664	270	108	121	19	379	39	208	91
1940 to 1949	326	146	72	70	27	240	19	120	32
1939 or earlier	668	200	123	57	35	399	78	222	57
Renter-occupied housing units	**1 649**	**2 099**	**136**	**384**	**116**	**1 221**	**571**	**312**	**438**
1989 to March 1990	91	80	30	26	2	–	–	–	–
1985 to 1988	208	150	6	40	6	86	33	16	28
1980 to 1984	269	372	23	14	6	193	55	27	38
1970 to 1979	417	687	20	107	30	249	125	73	116
1960 to 1969	186	164	11	80	23	235	148	77	93
1950 to 1959	168	391	21	45	22	143	102	50	25
1940 to 1949	73	73	6	18	10	132	38	31	30
1939 or earlier	237	182	19	54	17	183	70	38	108
BEDROOMS									
Owner-occupied housing units	**4 361**	**2 312**	**847**	**974**	**292**	**3 347**	**658**	**1 418**	**634**
None	–	2	–	10	–	2	–	2	9
1	58	98	27	28	7	59	30	10	26
2	802	649	208	310	110	746	205	449	150
3	2 890	1 197	465	462	152	2 168	390	811	331
4	475	315	109	141	18	338	31	127	108
5 or more	136	51	38	23	5	34	2	19	10
Renter-occupied housing units	**1 649**	**2 099**	**136**	**384**	**116**	**1 221**	**571**	**312**	**438**
None	8	37	1	8	2	–	14	7	7
1	373	510	5	64	16	95	100	31	85
2	772	885	49	176	52	572	267	136	192
3	415	558	64	117	44	472	163	115	136
4	76	74	15	19	–	82	27	21	18
5 or more	5	35	2	–	2	–	–	2	–
SOURCE OF WATER									
Public system or private company	3 407	3 522	529	887	137	2 047	817	747	806
Individual drilled well	2 440	667	319	269	172	2 190	328	834	202
Individual dug well	156	201	135	177	80	331	84	149	54
Some other source	7	21	–	25	19	–	–	–	10
SEWAGE DISPOSAL									
Public sewer	2 928	3 204	155	315	97	1 616	631	636	542
Septic tank or cesspool	2 997	1 082	801	895	249	2 819	549	978	446
Other means	85	125	27	148	62	133	49	116	84
KITCHEN FACILITIES									
Complete kitchen facilities	5 989	4 274	983	1 257	345	4 538	1 190	1 723	1 003
Lacking complete kitchen facilities	21	137	–	101	63	30	39	7	69
HOUSE HEATING FUEL									
Utility gas	1 339	1 297	164	166	101	786	463	53	126
Bottled, tank, or LP gas	1 545	1 358	429	790	176	1 297	350	1 115	740
Electricity	2 929	1 409	233	161	34	1 970	287	383	110
Fuel oil, kerosene, etc.	50	148	19	23	14	145	72	17	2
Coal or coke	–	–	–	–	2	2	–	–	–
Wood	140	175	138	204	81	342	44	162	90
Solar energy	7	3	–	2	–	–	–	–	–
Other fuel	–	–	–	2	–	4	–	–	–
No fuel used	–	21	–	10	–	22	13	–	4
VEHICLES AVAILABLE									
None	354	1 481	72	398	113	251	346	87	380
1	1 844	1 554	150	404	131	1 512	471	454	398
2	2 383	850	389	336	95	1 914	297	733	198
3	976	390	235	148	40	695	83	344	78
4	332	106	101	47	23	135	15	82	16
5 or more	121	30	36	25	6	61	17	30	2
YEAR HOUSEHOLDER MOVED INTO UNIT									
Owner-occupied housing units	**4 361**	**2 312**	**847**	**974**	**292**	**3 347**	**658**	**1 418**	**634**
1989 to March 1990	406	156	89	58	20	165	44	107	53
1985 to 1988	1 044	460	198	189	80	897	161	296	82
1980 to 1984	576	379	114	151	40	517	133	152	92
1970 to 1979	1 002	670	197	235	65	775	181	359	218
1960 to 1969	625	292	98	175	40	473	73	216	56
1959 or earlier	708	355	151	166	47	520	66	288	133
Renter-occupied housing units	**1 649**	**2 099**	**136**	**384**	**116**	**1 221**	**571**	**312**	**438**
1989 to March 1990	814	687	76	114	20	490	204	115	109
1985 to 1988	503	718	45	88	25	343	192	86	131
1980 to 1984	144	394	8	67	16	141	79	46	57
1970 to 1979	106	198	3	42	28	136	42	26	90
1960 to 1969	27	54	4	53	14	75	33	12	20
1959 or earlier	55	48	–	20	13	36	21	27	31
PLUMBING FACILITIES BY PERSONS PER ROOM									
Owner-occupied housing units	**4 361**	**2 312**	**847**	**974**	**292**	**3 347**	**658**	**1 418**	**634**
Lacking complete plumbing facilities	9	38	3	93	22	2	15	15	9
1.01 or more	–	8	–	12	3	–	–	–	–
Renter-occupied housing units	**1 649**	**2 099**	**136**	**384**	**116**	**1 221**	**571**	**312**	**438**
Lacking complete plumbing facilities	12	143	12	95	43	6	25	7	68
1.01 or more	–	46	1	12	4	–	6	–	11

TIPSII [UPF] GH213 CENSUS90 71580800 07/28/93 10:47 AM MACHINE: C DATA:CENSUS90*H2TIPSDA13. 07/15/93 19:28:06 TAPE: NONE FRAME: 214
TSF:CENSUS90*92. 07/27/93 11:53:14 UTF:CENSUS90*93. 07/27/93 11:53:14 META:CENSUS90*H2TABLES13. 07/27/93 12:25:49

Table 70. **Occupancy, Fuel, and Structural Characteristics of Housing Units by Race and Hispanic Origin of Householder: 1990**—Con.

[Threshold and complementary threshold are 1,000 persons. Data based on sample and subject to sampling variability, see text. For definitions of terms and meanings of symbols, see text]

County	Telfair County		Terrell County		Thomas County		Tift County			
	White	Black	White	Black	White	Black	White	Black	Hispanic origin (of any race)	White, not of Hispanic origin
Occupied housing units	**2 786**	**1 212**	**1 775**	**1 963**	**9 328**	**4 918**	**9 219**	**2 826**	**134**	**9 189**
TENURE										
Owner-occupied housing units	2 196	875	1 391	987	7 009	2 769	6 534	1 465	75	6 515
Renter-occupied housing units	590	337	384	976	2 319	2 149	2 685	1 361	59	2 674
YEAR STRUCTURE BUILT										
Owner-occupied housing units	**2 196**	**875**	**1 391**	**987**	**7 009**	**2 769**	**6 534**	**1 465**	**75**	**6 515**
1989 to March 1990	40	22	17	31	166	39	242	27	14	242
1985 to 1988	218	79	73	122	876	242	766	199	–	766
1980 to 1984	190	118	157	92	841	274	760	155	12	760
1970 to 1979	512	240	276	267	1 757	655	1 681	324	28	1 670
1960 to 1969	353	170	271	184	1 120	505	1 079	240	2	1 079
1950 to 1959	342	97	155	112	821	390	934	246	–	934
1940 to 1949	140	37	133	70	452	248	474	162	8	466
1939 or earlier	401	112	309	109	976	416	598	112	11	598
Renter-occupied housing units	**590**	**337**	**384**	**976**	**2 319**	**2 149**	**2 685**	**1 361**	**59**	**2 674**
1989 to March 1990	15	17	–	–	18	–	39	15	–	39
1985 to 1988	35	9	4	64	258	190	286	83	20	281
1980 to 1984	110	67	27	47	328	217	397	227	4	397
1970 to 1979	131	103	59	235	764	675	687	337	15	681
1960 to 1969	114	16	81	128	255	336	438	209	–	438
1950 to 1959	55	13	90	144	197	250	291	215	10	291
1940 to 1949	59	69	28	118	194	192	317	109	3	317
1939 or earlier	71	43	95	240	305	289	230	166	7	230
BEDROOMS										
Owner-occupied housing units	**2 196**	**875**	**1 391**	**987**	**7 009**	**2 769**	**6 534**	**1 465**	**75**	**6 515**
None	–	–	–	–	3	–	8	7	–	8
1	28	50	11	40	156	161	95	93	–	95
2	600	253	303	217	1 548	753	1 374	410	23	1 374
3	1 277	474	853	586	4 286	1 521	4 067	820	52	4 048
4	254	74	168	102	826	308	836	103	–	836
5 or more	37	24	56	42	190	26	154	32	–	154
Renter-occupied housing units	**590**	**337**	**384**	**976**	**2 319**	**2 149**	**2 685**	**1 361**	**59**	**2 674**
None	3	–	–	–	4	2	52	26	–	52
1	70	34	46	125	431	454	634	282	11	628
2	265	162	194	483	898	886	1 152	580	29	1 152
3	213	137	127	313	859	743	760	445	19	755
4	39	2	17	37	105	49	81	25	–	81
5 or more	–	2	–	18	22	15	6	3	–	6
SOURCE OF WATER										
Public system or private company	1 651	955	994	1 537	5 840	4 156	5 972	2 689	101	5 953
Individual drilled well	1 055	199	730	323	3 179	592	2 954	116	33	2 943
Individual dug well	80	56	51	85	304	170	288	15	–	288
Some other source	–	2	–	18	5	–	5	6	–	5
SEWAGE DISPOSAL										
Public sewer	1 384	799	735	1 258	4 025	3 763	4 803	2 490	72	4 792
Septic tank or cesspool	1 331	363	1 027	548	5 260	1 036	4 329	292	62	4 310
Other means	71	50	13	157	43	119	87	44	–	87
KITCHEN FACILITIES										
Complete kitchen facilities	2 779	1 197	1 764	1 829	9 280	4 855	9 176	2 743	130	9 146
Lacking complete kitchen facilities	7	15	11	134	48	63	43	83	4	43
HOUSE HEATING FUEL										
Utility gas	829	428	374	335	1 676	1 856	1 650	730	21	1 650
Bottled, tank, or LP gas	870	452	595	720	2 308	1 076	3 181	1 204	79	3 160
Electricity	789	224	688	454	4 886	1 652	4 077	669	32	4 068
Fuel oil, kerosene, etc.	21	27	7	147	108	100	115	115	2	115
Coal or coke	–	–	–	–	–	–	–	–	–	–
Wood	253	74	109	287	300	188	180	73	–	180
Solar energy	–	–	2	3	–	–	–	–	–	–
Other fuel	2	–	–	5	–	37	–	–	–	–
No fuel used	22	7	–	12	50	9	16	35	–	16
VEHICLES AVAILABLE										
None	288	324	119	713	540	1 557	708	975	7	708
1	857	524	470	702	2 668	1 872	2 933	1 128	52	2 925
2	1 062	220	718	347	4 292	1 014	3 721	542	58	3 699
3	434	119	317	135	1 301	379	1 339	115	14	1 339
4	92	25	128	53	384	66	350	51	3	350
5 or more	53	–	23	13	143	30	168	15	–	168
YEAR HOUSEHOLDER MOVED INTO UNIT										
Owner-occupied housing units	**2 196**	**875**	**1 391**	**987**	**7 009**	**2 769**	**6 534**	**1 465**	**75**	**6 515**
1989 to March 1990	104	65	93	71	714	299	715	90	23	715
1985 to 1988	457	151	185	178	1 891	524	1 573	311	13	1 573
1980 to 1984	310	149	237	145	1 164	308	1 073	220	19	1 062
1970 to 1979	544	222	313	284	1 415	640	1 526	326	20	1 518
1960 to 1969	324	151	235	116	786	461	835	182	–	835
1959 or earlier	457	137	328	193	1 039	537	812	336	–	812
Renter-occupied housing units	**590**	**337**	**384**	**976**	**2 319**	**2 149**	**2 685**	**1 361**	**59**	**2 674**
1989 to March 1990	237	142	114	257	1 017	940	1 299	530	40	1 293
1985 to 1988	156	95	151	275	813	629	818	488	8	813
1980 to 1984	88	43	36	117	233	234	307	156	11	307
1970 to 1979	76	19	50	156	124	221	137	110	–	137
1960 to 1969	14	11	17	35	61	48	83	51	–	83
1959 or earlier	19	27	16	136	71	77	41	26	–	41
PLUMBING FACILITIES BY PERSONS PER ROOM										
Owner-occupied housing units	**2 196**	**875**	**1 391**	**987**	**7 009**	**2 769**	**6 534**	**1 465**	**75**	**6 515**
Lacking complete plumbing facilities	20	26	8	63	18	42	15	14	–	15
1.01 or more	–	–	–	8	–	2	–	–	–	–
Renter-occupied housing units	**590**	**337**	**384**	**976**	**2 319**	**2 149**	**2 685**	**1 361**	**59**	**2 674**
Lacking complete plumbing facilities	2	25	–	144	25	57	3	72	4	3
1.01 or more	–	–	–	33	–	5	–	14	–	–

TIPSII [UPF] GH213 CENSUS90 71580800 07/28/93 10:47 AM MACHINE: C DATA:CENSUS90*H2TIPSDA13. 07/15/93 19:28:06 TAPE: NONE FRAME: 215
TSF:CENSUS90*92. 07/27/93 11:53:14 UTF:CENSUS90*93. 07/27/93 11:53:14 META:CENSUS90*H2TABLES13. 07/27/93 12:25:49

Table 70. **Occupancy, Fuel, and Structural Characteristics of Housing Units by Race and Hispanic Origin of Householder: 1990**—Con.

[Threshold and complementary threshold are 1,000 persons. Data based on sample and subject to sampling variability, see text. For definitions of terms and meanings of symbols, see text]

County	Toombs County		Treutlen County		Troup County		Turner County		Twiggs County	
	White	Black	White	Black	White	Black	White	Black	White	Black
Occupied housing units	**6 751**	**1 921**	**1 570**	**582**	**14 754**	**5 493**	**2 026**	**1 011**	**1 940**	**1 351**
TENURE										
Owner-occupied housing units	4 877	780	1 206	354	10 658	2 338	1 501	515	1 624	1 011
Renter-occupied housing units	1 874	1 141	364	228	4 096	3 155	525	496	316	340
YEAR STRUCTURE BUILT										
Owner-occupied housing units	**4 877**	**780**	**1 206**	**354**	**10 658**	**2 338**	**1 501**	**515**	**1 624**	**1 011**
1989 to March 1990	130	22	41	27	279	52	73	–	54	19
1985 to 1988	792	100	188	71	1 553	210	133	25	231	139
1980 to 1984	553	33	89	37	1 199	236	117	51	167	93
1970 to 1979	1 261	270	321	87	2 378	434	364	237	464	324
1960 to 1969	907	78	131	52	1 114	246	235	128	289	159
1950 to 1959	552	137	222	15	1 303	356	270	45	189	144
1940 to 1949	289	71	72	59	1 251	371	116	–	76	96
1939 or earlier	393	69	142	6	1 581	433	193	29	154	37
Renter-occupied housing units	**1 874**	**1 141**	**364**	**228**	**4 096**	**3 155**	**525**	**496**	**316**	**340**
1989 to March 1990	52	52	10	7	37	115	37	6	–	–
1985 to 1988	157	86	28	24	719	330	11	16	62	56
1980 to 1984	278	125	70	62	718	207	62	54	47	49
1970 to 1979	398	382	104	74	853	544	73	165	53	54
1960 to 1969	544	231	49	20	467	347	174	65	47	70
1950 to 1959	185	78	36	–	346	625	59	58	57	48
1940 to 1949	142	120	40	25	348	436	33	73	19	39
1939 or earlier	118	67	27	16	608	551	76	59	31	24
BEDROOMS										
Owner-occupied housing units	**4 877**	**780**	**1 206**	**354**	**10 658**	**2 338**	**1 501**	**515**	**1 624**	**1 011**
None	–	–	7	–	7	–	–	–	15	18
1	79	30	31	16	117	85	17	32	23	30
2	1 175	204	272	65	2 576	697	246	137	431	287
3	2 924	453	693	187	5 963	1 321	999	278	969	494
4	648	63	170	79	1 689	207	187	68	171	158
5 or more	51	30	33	7	306	28	52	–	15	24
Renter-occupied housing units	**1 874**	**1 141**	**364**	**228**	**4 096**	**3 155**	**525**	**496**	**316**	**340**
None	17	8	–	12	32	9	19	27	3	13
1	215	228	26	50	769	518	98	82	15	55
2	775	490	164	82	2 062	1 564	164	232	173	161
3	765	368	165	69	1 036	931	195	129	99	109
4	97	42	9	7	165	110	49	23	26	–
5 or more	5	5	–	8	32	23	–	3	–	2
SOURCE OF WATER										
Public system or private company	4 278	1 707	583	442	10 612	4 900	1 181	902	410	401
Individual drilled well	2 251	211	898	101	3 093	441	815	81	1 319	699
Individual dug well	222	3	89	39	1 024	131	30	16	197	185
Some other source	–	–	–	–	25	21	–	12	14	66
SEWAGE DISPOSAL										
Public sewer	3 601	1 606	539	412	7 027	4 645	803	816	218	239
Septic tank or cesspool	3 081	282	974	146	7 636	778	1 204	167	1 701	977
Other means	69	33	57	24	91	70	19	28	21	135
KITCHEN FACILITIES										
Complete kitchen facilities	6 701	1 866	1 563	563	14 734	5 376	2 025	965	1 930	1 244
Lacking complete kitchen facilities	50	55	7	19	20	117	1	46	10	107
HOUSE HEATING FUEL										
Utility gas	1 198	875	309	214	4 910	3 330	450	449	354	297
Bottled, tank, or LP gas	1 624	312	644	145	3 400	935	782	293	881	718
Electricity	3 418	481	431	148	5 540	978	650	214	416	203
Fuel oil, kerosene, etc.	110	116	17	6	129	–	–	10	23	11
Coal or coke	–	–	–	–	–	10	–	–	–	–
Wood	378	121	158	63	767	226	141	45	263	115
Solar energy	–	–	–	–	–	8	–	–	3	–
Other fuel	–	9	–	–	8	–	3	–	–	–
No fuel used	23	7	11	6	–	6	–	–	–	7
VEHICLES AVAILABLE										
None	557	766	121	170	1 084	1 935	197	447	95	395
1	2 159	714	506	236	4 632	1 990	532	303	456	412
2	2 569	313	580	97	5 611	1 063	891	136	812	317
3	1 159	110	255	67	2 591	364	349	102	420	156
4	236	18	71	6	574	121	39	23	125	53
5 or more	71	–	37	6	262	20	18	–	32	18
YEAR HOUSEHOLDER MOVED INTO UNIT										
Owner-occupied housing units	**4 877**	**780**	**1 206**	**354**	**10 658**	**2 338**	**1 501**	**515**	**1 624**	**1 011**
1989 to March 1990	517	69	114	42	1 101	144	117	22	120	71
1985 to 1988	1 323	150	224	79	2 992	463	283	50	458	217
1980 to 1984	706	100	115	37	1 373	329	182	79	213	110
1970 to 1979	1 122	250	335	101	2 135	457	413	231	345	315
1960 to 1969	696	67	141	30	1 116	283	216	114	221	139
1959 or earlier	513	144	277	65	1 941	662	290	19	267	159
Renter-occupied housing units	**1 874**	**1 141**	**364**	**228**	**4 096**	**3 155**	**525**	**496**	**316**	**340**
1989 to March 1990	817	408	154	61	1 979	1 111	201	164	135	53
1985 to 1988	553	401	85	104	1 411	1 121	174	147	103	132
1980 to 1984	200	152	34	21	392	469	64	122	19	95
1970 to 1979	216	103	48	24	186	207	47	36	29	27
1960 to 1969	52	–	7	7	73	151	30	10	18	13
1959 or earlier	36	77	36	11	55	96	9	17	12	20
PLUMBING FACILITIES BY PERSONS PER ROOM										
Owner-occupied housing units	**4 877**	**780**	**1 206**	**354**	**10 658**	**2 338**	**1 501**	**515**	**1 624**	**1 011**
Lacking complete plumbing facilities	15	19	7	8	29	36	2	–	14	97
1.01 or more	–	9	–	–	–	–	–	–	–	20
Renter-occupied housing units	**1 874**	**1 141**	**364**	**228**	**4 096**	**3 155**	**525**	**496**	**316**	**340**
Lacking complete plumbing facilities	19	47	–	33	47	122	14	26	3	80
1.01 or more	–	7	–	14	–	36	–	12	–	41

TIPSII [UPF] GH213 CENSUS90 71580800 07/28/93 10:47 AM MACHINE: C DATA:CENSUS90*H2TIPSDA13. 07/15/93 19:28:06 TAPE: NONE FRAME: 216
TSF:CENSUS90*92. 07/27/93 11:53:14 UTF:CENSUS90*93. 07/27/93 11:53:14 META:CENSUS90*H2TABLES13. 07/27/93 12:25:49

Table 70. **Occupancy, Fuel, and Structural Characteristics of Housing Units by Race and Hispanic Origin of Householder: 1990**—Con.

[Threshold and complementary threshold are 1,000 persons. Data based on sample and subject to sampling variability, see text. For definitions of terms and meanings of symbols, see text]

County	Upson County		Walker County		Walton County		Ware County		Warren County	
	White	Black	White	Black	White	Black	White	Black	White	Black
Occupied housing units	**7 435**	**2 446**	**20 908**	**687**	**11 097**	**2 245**	**10 001**	**2 986**	**992**	**1 134**
TENURE										
Owner-occupied housing units	5 734	1 235	16 174	520	8 568	887	7 480	1 572	839	739
Renter-occupied housing units	1 701	1 211	4 734	167	2 529	1 358	2 521	1 414	153	395
YEAR STRUCTURE BUILT										
Owner-occupied housing units	**5 734**	**1 235**	**16 174**	**520**	**8 568**	**887**	**7 480**	**1 572**	**839**	**739**
1989 to March 1990	133	4	421	8	678	12	112	9	11	5
1985 to 1988	439	183	1 583	14	1 909	112	621	29	48	64
1980 to 1984	407	154	1 364	18	938	81	697	135	99	77
1970 to 1979	1 195	371	3 608	151	2 005	300	1 709	366	179	323
1960 to 1969	1 093	214	3 021	68	1 225	215	1 401	315	125	128
1950 to 1959	688	139	2 822	97	742	67	1 393	337	135	31
1940 to 1949	661	45	1 755	114	323	42	678	97	50	16
1939 or earlier	1 118	125	1 600	50	748	58	869	284	192	95
Renter-occupied housing units	**1 701**	**1 211**	**4 734**	**167**	**2 529**	**1 358**	**2 521**	**1 414**	**153**	**395**
1989 to March 1990	69	85	280	9	152	66	31	7	4	6
1985 to 1988	195	42	416	17	463	280	249	68	10	40
1980 to 1984	173	97	391	–	348	163	199	101	12	89
1970 to 1979	347	475	1 083	37	500	195	740	315	28	73
1960 to 1969	218	119	742	23	316	180	380	279	9	53
1950 to 1959	198	82	655	40	224	238	340	413	16	37
1940 to 1949	141	103	472	11	138	92	275	174	34	31
1939 or earlier	360	208	695	30	388	144	307	57	40	66
BEDROOMS										
Owner-occupied housing units	**5 734**	**1 235**	**16 174**	**520**	**8 568**	**887**	**7 480**	**1 572**	**839**	**739**
None	36	–	19	–	5	–	10	–	–	–
1	283	14	345	4	146	8	145	35	10	46
2	1 753	379	5 206	133	1 851	168	1 782	451	255	164
3	3 027	660	8 590	321	5 154	599	4 461	922	482	408
4	517	158	1 656	46	1 132	105	920	140	77	98
5 or more	118	24	358	16	280	7	162	24	15	23
Renter-occupied housing units	**1 701**	**1 211**	**4 734**	**167**	**2 529**	**1 358**	**2 521**	**1 414**	**153**	**395**
None	–	22	30	2	22	25	52	33	–	3
1	339	260	785	14	328	312	441	293	6	77
2	879	630	2 585	113	1 376	763	1 189	469	95	156
3	418	253	1 211	32	734	211	763	506	39	130
4	62	42	114	6	41	26	32	99	7	27
5 or more	3	4	9	–	28	21	44	14	6	2
SOURCE OF WATER										
Public system or private company	4 598	1 767	18 784	646	7 590	1 833	7 514	2 848	415	646
Individual drilled well	2 014	507	1 704	41	2 277	260	2 035	108	396	326
Individual dug well	763	155	197	–	1 132	131	445	26	161	160
Some other source	60	17	223	–	98	21	7	4	20	2
SEWAGE DISPOSAL										
Public sewer	2 935	1 303	6 796	246	3 993	1 730	4 038	2 770	344	491
Septic tank or cesspool	4 413	1 029	13 943	435	6 995	426	5 865	184	622	576
Other means	87	114	169	6	109	89	98	32	26	67
KITCHEN FACILITIES										
Complete kitchen facilities	7 376	2 323	20 752	678	11 049	2 179	9 944	2 960	982	1 070
Lacking complete kitchen facilities	59	123	156	9	48	66	57	26	10	64
HOUSE HEATING FUEL										
Utility gas	3 921	1 373	4 694	173	3 437	971	3 312	2 038	334	341
Bottled, tank, or LP gas	1 958	625	2 176	113	2 686	343	2 358	285	347	448
Electricity	1 063	318	10 407	216	3 999	787	3 705	609	149	149
Fuel oil, kerosene, etc.	60	–	1 431	83	258	42	106	–	22	36
Coal or coke	–	–	60	14	–	–	–	–	–	–
Wood	419	130	2 068	88	695	95	491	38	140	160
Solar energy	–	–	–	–	8	–	–	–	–	–
Other fuel	6	–	50	–	5	–	–	9	–	–
No fuel used	8	–	22	–	9	7	29	7	–	–
VEHICLES AVAILABLE										
None	632	662	1 347	116	611	610	715	934	53	379
1	2 213	889	6 252	291	2 512	632	3 493	1 293	272	408
2	2 877	538	8 639	151	4 377	568	3 664	474	318	212
3	1 283	232	3 338	109	2 371	279	1 496	248	224	88
4	348	81	1 012	20	867	83	475	37	86	18
5 or more	82	44	320	–	359	73	158	–	39	29
YEAR HOUSEHOLDER MOVED INTO UNIT										
Owner-occupied housing units	**5 734**	**1 235**	**16 174**	**520**	**8 568**	**887**	**7 480**	**1 572**	**839**	**739**
1989 to March 1990	509	153	1 428	25	1 135	53	493	79	45	44
1985 to 1988	1 197	282	3 479	69	2 454	180	1 547	176	120	156
1980 to 1984	701	133	2 358	33	1 273	100	1 178	144	146	110
1970 to 1979	1 173	366	3 694	169	1 881	300	1 832	406	220	257
1960 to 1969	962	199	2 393	92	868	181	1 104	295	134	89
1959 or earlier	1 192	102	2 822	132	957	73	1 326	472	174	83
Renter-occupied housing units	**1 701**	**1 211**	**4 734**	**167**	**2 529**	**1 358**	**2 521**	**1 414**	**153**	**395**
1989 to March 1990	758	321	2 269	58	974	596	1 116	463	75	114
1985 to 1988	504	352	1 454	78	969	327	783	610	38	129
1980 to 1984	185	232	478	–	332	203	254	160	23	70
1970 to 1979	141	216	267	21	126	109	221	127	4	54
1960 to 1969	40	47	120	–	65	82	67	40	2	17
1959 or earlier	73	43	146	10	63	41	80	14	11	11
PLUMBING FACILITIES BY PERSONS PER ROOM										
Owner-occupied housing units	**5 734**	**1 235**	**16 174**	**520**	**8 568**	**887**	**7 480**	**1 572**	**839**	**739**
Lacking complete plumbing facilities	25	71	151	–	35	38	58	16	–	36
1.01 or more	7	3	8	–	–	–	10	–	–	10
Renter-occupied housing units	**1 701**	**1 211**	**4 734**	**167**	**2 529**	**1 358**	**2 521**	**1 414**	**153**	**395**
Lacking complete plumbing facilities	4	155	23	9	41	55	45	15	15	59
1.01 or more	–	48	–	–	–	7	–	–	12	13

TIPSII [UPF] GH213 CENSUS90 71580800 07/28/93 10:47 AM MACHINE: C DATA:CENSUS90*H2TIPSDA13. 07/15/93 19:28:06 TAPE: NONE FRAME: 217
TSF:CENSUS90*92. 07/27/93 11:53:14 UTF:CENSUS90*93. 07/27/93 11:53:14 META:CENSUS90*H2TABLES13. 07/27/93 12:25:49

Table 70. **Occupancy, Fuel, and Structural Characteristics of Housing Units by Race and Hispanic Origin of Householder: 1990**—Con.

[Threshold and complementary threshold are 1,000 persons. Data based on sample and subject to sampling variability, see text. For definitions of terms and meanings of symbols, see text]

County	Washington County		Wayne County		Webster County		Wheeler County		Whitfield County	
	White	Black	White	Black	White	Black	White	Black	White	Black
Occupied housing units	**3 609**	**3 128**	**6 602**	**1 306**	**427**	**371**	**1 345**	**441**	**25 410**	**1 009**
TENURE										
Owner-occupied housing units	2 880	1 973	5 094	629	363	274	1 049	307	17 406	449
Renter-occupied housing units	729	1 155	1 508	677	64	97	296	134	8 004	560
YEAR STRUCTURE BUILT										
Owner-occupied housing units	**2 880**	**1 973**	**5 094**	**629**	**363**	**274**	**1 049**	**307**	**17 406**	**449**
1989 to March 1990	89	106	179	–	12	16	45	10	445	–
1985 to 1988	373	253	767	47	24	43	88	33	2 393	66
1980 to 1984	228	258	685	92	29	27	94	31	1 908	33
1970 to 1979	698	578	1 091	170	97	99	276	68	4 586	103
1960 to 1969	472	301	889	110	45	36	165	69	3 616	77
1950 to 1959	369	138	879	90	55	34	133	16	2 232	101
1940 to 1949	231	134	242	100	27	5	139	30	1 179	35
1939 or earlier	420	205	362	20	74	14	109	50	1 047	34
Renter-occupied housing units	**729**	**1 155**	**1 508**	**677**	**64**	**97**	**296**	**134**	**8 004**	**560**
1989 to March 1990	7	22	–	–	2	–	2	–	364	6
1985 to 1988	55	57	131	42	2	2	25	14	1 197	62
1980 to 1984	68	143	249	171	3	2	50	26	901	33
1970 to 1979	174	296	330	117	7	37	48	30	2 252	131
1960 to 1969	125	236	253	86	14	21	37	11	1 305	113
1950 to 1959	57	116	199	81	10	29	20	14	1 011	169
1940 to 1949	61	72	139	125	2	4	57	30	533	–
1939 or earlier	182	213	207	55	24	2	57	9	441	46
BEDROOMS										
Owner-occupied housing units	**2 880**	**1 973**	**5 094**	**629**	**363**	**274**	**1 049**	**307**	**17 406**	**449**
None	2	–	3	–	2	4	–	2	16	–
1	46	32	116	18	5	9	9	19	269	15
2	636	575	1 257	111	84	62	321	93	4 976	110
3	1 740	1 080	3 140	420	204	157	565	152	9 518	294
4	351	237	494	59	60	26	132	29	2 176	27
5 or more	105	49	84	21	8	16	22	12	451	3
Renter-occupied housing units	**729**	**1 155**	**1 508**	**677**	**64**	**97**	**296**	**134**	**8 004**	**560**
None	8	17	26	6	–	2	2	4	137	–
1	102	197	203	108	2	7	53	15	1 396	78
2	270	523	637	323	24	30	101	75	4 463	281
3	302	384	542	186	29	52	115	29	1 753	173
4	37	34	87	54	9	6	25	11	206	28
5 or more	10	–	13	–	–	–	–	–	49	–
SOURCE OF WATER										
Public system or private company	1 834	1 873	2 606	1 164	175	123	435	279	21 853	991
Individual drilled well	1 608	994	3 695	118	207	118	787	123	3 095	18
Individual dug well	155	228	301	24	35	87	123	37	313	–
Some other source	12	33	–	–	10	43	–	2	149	–
SEWAGE DISPOSAL										
Public sewer	1 355	1 505	2 205	1 082	9	29	358	220	9 409	889
Septic tank or cesspool	2 203	1 394	4 374	197	402	253	951	212	15 770	120
Other means	51	229	23	27	16	89	36	9	231	–
KITCHEN FACILITIES										
Complete kitchen facilities	3 593	2 929	6 576	1 281	425	333	1 338	431	25 281	1 009
Lacking complete kitchen facilities	16	199	26	25	2	38	7	10	129	–
HOUSE HEATING FUEL										
Utility gas	1 467	1 548	2 212	839	10	9	247	89	5 287	544
Bottled, tank, or LP gas	977	876	1 701	129	294	254	561	221	3 267	45
Electricity	771	335	2 279	222	87	48	358	76	13 936	383
Fuel oil, kerosene, etc.	36	33	73	30	4	10	4	5	1 195	11
Coal or coke	–	–	–	–	–	–	–	–	6	–
Wood	355	317	321	73	27	50	175	47	1 667	26
Solar energy	–	–	–	–	2	–	–	–	5	–
Other fuel	–	6	5	–	–	–	–	–	3	–
No fuel used	3	13	11	13	3	–	–	3	44	–
VEHICLES AVAILABLE										
None	241	958	435	385	28	102	113	131	1 664	182
1	960	1 052	2 066	479	82	138	461	154	7 386	365
2	1 495	732	2 818	321	203	77	502	115	10 648	274
3	612	256	1 003	70	71	32	174	35	4 063	136
4	216	105	222	38	32	10	66	6	1 152	37
5 or more	85	25	58	13	11	12	29	–	497	15
YEAR HOUSEHOLDER MOVED INTO UNIT										
Owner-occupied housing units	**2 880**	**1 973**	**5 094**	**629**	**363**	**274**	**1 049**	**307**	**17 406**	**449**
1989 to March 1990	231	220	559	26	36	35	84	15	1 451	48
1985 to 1988	531	378	1 368	112	54	41	201	61	4 590	94
1980 to 1984	426	308	844	94	50	37	141	30	2 984	55
1970 to 1979	746	566	1 119	151	111	87	298	80	3 800	139
1960 to 1969	391	235	603	120	40	25	151	49	2 466	40
1959 or earlier	555	266	601	126	72	49	174	72	2 115	73
Renter-occupied housing units	**729**	**1 155**	**1 508**	**677**	**64**	**97**	**296**	**134**	**8 004**	**560**
1989 to March 1990	243	335	679	266	12	11	122	43	4 097	226
1985 to 1988	287	385	550	210	24	31	87	52	2 485	233
1980 to 1984	91	174	159	134	12	11	31	6	774	63
1970 to 1979	67	167	78	41	11	17	25	33	423	21
1960 to 1969	16	51	28	19	5	10	18	–	123	–
1959 or earlier	25	43	14	7	–	17	13	–	102	17
PLUMBING FACILITIES BY PERSONS PER ROOM										
Owner-occupied housing units	**2 880**	**1 973**	**5 094**	**629**	**363**	**274**	**1 049**	**307**	**17 406**	**449**
Lacking complete plumbing facilities	22	69	29	9	5	22	–	8	169	3
1.01 or more	–	8	9	5	–	3	–	3	20	–
Renter-occupied housing units	**729**	**1 155**	**1 508**	**677**	**64**	**97**	**296**	**134**	**8 004**	**560**
Lacking complete plumbing facilities	14	238	–	23	–	35	8	20	48	–
1.01 or more	–	46	–	19	–	9	–	–	13	–

TIPSII [UPF] GH213 CENSUS90 71580800 07/28/93 10:47 AM MACHINE: C DATA:CENSUS90*H2TIPSDA13. 07/15/93 19:28:06 TAPE: NONE FRAME: 218
TSF:CENSUS90*92. 07/27/93 11:53:14 UTF:CENSUS90*93. 07/27/93 11:53:14 META:CENSUS90*H2TABLES13. 07/27/93 12:25:49

Table 70. **Occupancy, Fuel, and Structural Characteristics of Housing Units by Race and Hispanic Origin of Householder: 1990**—Con.

[Threshold and complementary threshold are 1,000 persons. Data based on sample and subject to sampling variability, see text. For definitions of terms and meanings of symbols, see text]

County	Whitfield County—Con.		Wilcox County		Wilkes County		Wilkinson County		Worth County	
	Hispanic origin (of any race)	White, not of Hispanic origin	White	Black	White	Black	White	Black	White	Black
Occupied housing units	**504**	**25 246**	**1 830**	**675**	**2 300**	**1 689**	**2 296**	**1 320**	**5 002**	**1 824**
TENURE										
Owner-occupied housing units	111	17 339	1 473	441	1 938	1 145	1 943	991	4 065	961
Renter-occupied housing units	393	7 907	357	234	362	544	353	329	937	863
YEAR STRUCTURE BUILT										
Owner-occupied housing units	**111**	**17 339**	**1 473**	**441**	**1 938**	**1 145**	**1 943**	**991**	**4 065**	**961**
1989 to March 1990	12	438	20	–	70	25	85	57	150	16
1985 to 1988	26	2 380	125	38	161	101	271	188	481	101
1980 to 1984	18	1 902	165	58	159	231	198	127	627	134
1970 to 1979	27	4 559	329	161	446	360	444	303	1 161	300
1960 to 1969	24	3 602	238	62	348	210	281	152	739	174
1950 to 1959	4	2 232	193	35	305	89	270	93	342	93
1940 to 1949	–	1 179	102	35	94	13	183	33	219	32
1939 or earlier	–	1 047	301	52	355	116	211	38	346	111
Renter-occupied housing units	**393**	**7 907**	**357**	**234**	**362**	**544**	**353**	**329**	**937**	**863**
1989 to March 1990	–	364	–	3	–	–	–	–	21	–
1985 to 1988	15	1 187	5	18	40	19	43	26	93	56
1980 to 1984	46	875	27	33	14	52	19	37	135	134
1970 to 1979	128	2 230	51	40	106	243	97	150	164	219
1960 to 1969	122	1 283	85	46	53	73	69	29	186	90
1950 to 1959	48	1 003	62	22	29	64	36	24	118	164
1940 to 1949	34	524	45	33	42	16	13	27	111	114
1939 or earlier	–	441	82	39	78	77	76	36	109	86
BEDROOMS										
Owner-occupied housing units	**111**	**17 339**	**1 473**	**441**	**1 938**	**1 145**	**1 943**	**991**	**4 065**	**961**
None	–	16	2	–	–	6	–	–	–	–
1	11	262	25	15	26	54	27	48	79	48
2	22	4 967	366	132	473	270	565	241	902	311
3	73	9 472	852	215	1 104	727	1 132	501	2 645	440
4	5	2 171	194	72	216	70	196	172	377	160
5 or more	–	451	34	7	119	18	23	29	62	2
Renter-occupied housing units	**393**	**7 907**	**357**	**234**	**362**	**544**	**353**	**329**	**937**	**863**
None	–	137	–	2	7	11	–	2	1	24
1	111	1 380	32	33	22	111	20	62	72	170
2	171	4 409	169	103	158	258	131	163	443	370
3	95	1 735	137	87	164	149	177	90	393	256
4	16	197	15	9	4	11	16	12	23	34
5 or more	–	49	4	–	7	4	9	–	5	9
SOURCE OF WATER										
Public system or private company	504	21 689	772	515	1 257	1 111	1 383	1 059	1 751	1 311
Individual drilled well	–	3 095	975	135	930	406	745	176	3 020	409
Individual dug well	–	313	83	20	99	172	123	67	222	97
Some other source	–	149	–	5	14	–	45	18	9	7
SEWAGE DISPOSAL										
Public sewer	384	9 297	424	331	835	957	512	402	1 074	1 093
Septic tank or cesspool	110	15 728	1 373	309	1 352	566	1 751	856	3 856	655
Other means	10	221	33	35	113	166	33	62	72	76
KITCHEN FACILITIES										
Complete kitchen facilities	491	25 117	1 823	630	2 294	1 606	2 276	1 231	4 993	1 754
Lacking complete kitchen facilities	13	129	7	45	6	83	20	89	9	70
HOUSE HEATING FUEL										
Utility gas	203	5 248	47	44	923	965	699	511	483	427
Bottled, tank, or LP gas	31	3 248	1 062	466	624	398	928	558	2 647	806
Electricity	266	13 834	552	69	334	87	406	129	1 599	407
Fuel oil, kerosene, etc.	4	1 191	18	30	127	69	16	25	61	31
Coal or coke	–	6	–	–	–	–	–	–	–	–
Wood	–	1 667	151	66	278	170	247	91	201	153
Solar energy	–	5	–	–	–	–	–	–	–	–
Other fuel	–	3	–	–	2	–	–	–	2	–
No fuel used	–	44	–	–	12	–	–	6	9	–
VEHICLES AVAILABLE										
None	57	1 654	140	244	187	513	68	315	306	556
1	199	7 309	487	209	578	569	661	447	1 414	725
2	157	10 611	698	143	916	398	917	332	2 001	310
3	65	4 023	300	47	387	115	449	146	869	168
4	26	1 152	159	13	166	62	150	80	224	55
5 or more	–	497	46	19	66	32	51	–	188	10
YEAR HOUSEHOLDER MOVED INTO UNIT										
Owner-occupied housing units	**111**	**17 339**	**1 473**	**441**	**1 938**	**1 145**	**1 943**	**991**	**4 065**	**961**
1989 to March 1990	21	1 435	82	38	122	42	168	123	414	71
1985 to 1988	55	4 562	328	108	389	212	425	221	918	182
1980 to 1984	12	2 984	225	58	246	229	283	138	781	101
1970 to 1979	9	3 791	318	115	471	334	409	250	963	361
1960 to 1969	14	2 452	207	57	282	182	259	131	514	93
1959 or earlier	–	2 115	313	65	428	146	399	128	475	153
Renter-occupied housing units	**393**	**7 907**	**357**	**234**	**362**	**544**	**353**	**329**	**937**	**863**
1989 to March 1990	239	4 032	105	91	132	179	156	53	413	235
1985 to 1988	102	2 461	117	79	129	172	122	113	263	333
1980 to 1984	44	774	49	11	31	92	28	81	91	140
1970 to 1979	–	423	51	34	30	69	27	50	111	77
1960 to 1969	–	123	27	8	26	24	7	15	17	32
1959 or earlier	8	94	8	11	14	8	13	17	42	46
PLUMBING FACILITIES BY PERSONS PER ROOM										
Owner-occupied housing units	**111**	**17 339**	**1 473**	**441**	**1 938**	**1 145**	**1 943**	**991**	**4 065**	**961**
Lacking complete plumbing facilities	–	169	18	11	13	38	21	41	7	36
1.01 or more	–	20	–	–	–	–	–	5	–	8
Renter-occupied housing units	**393**	**7 907**	**357**	**234**	**362**	**544**	**353**	**329**	**937**	**863**
Lacking complete plumbing facilities	–	48	2	26	1	67	20	62	8	105
1.01 or more	–	13	–	4	–	9	–	8	–	12

TIPSII [UPF] GH213 CENSUS90 71580800 07/28/93 10:47 AM MACHINE: C DATA:CENSUS90*H2TIPSDA13. 07/15/93 19:28:06 TAPE: NONE FRAME: 219
TSF:CENSUS90*92. 07/27/93 11:53:14 UTF:CENSUS90*93. 07/27/93 11:53:14 META:CENSUS90*H2TABLES13. 07/27/93 12:25:49

Table 71. Social and Financial Characteristics of Housing Units by Race and Hispanic Origin of Householder: 1990

[Threshold and complementary threshold are 1,000 persons. Data based on sample and subject to sampling variability, see text. For definitions of terms and meanings of symbols, see text]

County	Appling County		Atkinson County		Bacon County		Baker County		Baldwin County	
	White	Black	White	Black	White	Black	White	Black	White	Black
Occupied housing units	**4 793**	**1 017**	**1 662**	**533**	**2 965**	**450**	**703**	**597**	**7 807**	**4 309**
HOUSEHOLDER 65 YEARS AND OVER										
Occupied housing units	**1 151**	**159**	**427**	**114**	**848**	**30**	**194**	**134**	**1 771**	**663**
Owner occupied	961	128	345	85	650	30	144	104	1 448	449
1-person households	608	71	263	32	403	–	87	74	758	285
Built 1939 or earlier	257	36	79	17	158	–	22	11	264	71
Mean household income in 1989 (dollars)	17 445	12 463	10 564	10 162	16 599	9 082	18 920	11 634	30 140	11 801
Female householder, no husband present	528	74	248	52	416	18	114	89	815	344
Lacking complete plumbing facilities	20	3	15	12	28	–	–	2	7	2
No vehicle available	166	64	88	33	153	–	27	32	230	308
No telephone in unit	107	42	61	21	48	10	25	7	37	85
1-person households	55	35	47	10	41	–	10	7	21	26
HOUSEHOLDS BELOW POVERTY LEVEL										
Owner-occupied housing units	**543**	**221**	**282**	**98**	**365**	**89**	**80**	**133**	**331**	**465**
Married-couple families	167	46	110	38	118	18	22	46	116	123
With own children under 18 years	53	42	46	8	50	–	2	20	37	46
Families with female householder	37	58	35	16	34	54	9	39	26	182
With own children under 18 years	31	35	26	11	6	54	7	23	12	107
Householder worked in 1989	154	98	94	25	138	44	24	66	93	147
With public assistance income	149	62	87	45	100	45	16	30	16	164
With Social Security income	291	62	128	56	194	21	26	50	127	177
Built 1939 or earlier	105	15	46	12	56	12	–	2	–	36
Lacking complete plumbing facilities	25	28	6	8	28	–	–	–	–	9
No vehicle available	86	90	39	25	52	28	2	24	69	144
No telephone in unit	82	69	61	20	39	35	12	37	47	72
1.01 or more persons per room	10	38	11	25	10	11	5	31	8	82
Renter-occupied housing units	**335**	**223**	**147**	**94**	**313**	**187**	**30**	**85**	**429**	**861**
Married-couple families	122	8	31	20	78	6	6	5	47	129
With own children under 18 years	66	8	23	9	58	6	6	3	–	28
Families with female householder	71	137	34	56	60	133	9	44	96	437
With own children under 18 years	67	130	28	43	53	126	9	41	71	348
Householder worked in 1989	157	108	56	38	111	76	12	35	217	366
With public assistance income	113	127	61	48	171	116	14	47	87	337
With Social Security income	122	50	47	22	122	18	9	15	119	194
Built 1939 or earlier	77	3	22	8	38	–	–	16	59	40
Lacking complete plumbing facilities	–	3	6	9	7	–	–	13	–	22
No vehicle available	112	163	60	57	131	96	16	40	84	538
No telephone in unit	114	163	83	56	116	105	13	57	52	348
1.01 or more persons per room	32	47	8	26	10	35	5	7	–	132
MEDIAN HOUSEHOLD INCOME IN 1989										
Occupied housing units (dollars)	**23 307**	**12 253**	**18 858**	**15 951**	**20 678**	**8 412**	**22 196**	**15 995**	**30 677**	**17 153**
Owner occupied (dollars)	26 225	21 298	20 720	18 355	24 792	8 159	24 531	17 279	34 969	23 139
Renter occupied (dollars)	13 990	6 369	13 571	9 104	9 949	8 623	17 250	13 403	20 517	10 934
Specified owner-occupied housing units	**1 840**	**404**	**535**	**166**	**1 172**	**101**	**206**	**148**	**3 855**	**1 632**
MORTGAGE STATUS AND SELECTED MONTHLY OWNER COSTS										
With a mortgage	1 029	156	222	71	673	83	82	88	2 322	893
Less than $200	–	6	12	14	11	17	13	12	5	63
$200 to $299	116	49	61	3	77	20	16	27	44	36
$300 to $399	214	59	48	24	124	17	29	31	252	137
$400 to $499	123	5	35	16	135	15	16	–	345	136
$500 to $599	212	17	23	5	119	–	2	8	343	186
$600 to $699	106	8	20	2	56	6	–	–	301	92
$700 to $799	97	–	5	4	20	–	–	8	277	121
$800 to $899	93	12	4	–	45	–	–	2	288	25
$900 to $999	28	–	–	3	41	8	1	–	106	37
$1,000 to $1,249	37	–	8	–	29	–	5	–	191	44
$1,250 to $1,499	3	–	–	–	10	–	–	–	77	16
$1,500 to $1,999	–	–	6	–	6	–	–	–	72	–
$2,000 or more	–	–	–	–	–	–	–	–	21	–
Median (dollars)	526	336	372	377	489	363	357	315	651	553
Mean (dollars)	549	388	452	395	548	386	378	357	722	572
Not mortgaged	811	248	313	95	499	18	124	60	1 533	739
Less than $100	168	100	60	35	83	12	13	16	84	100
$100 to $199	449	132	178	45	314	6	70	33	614	353
$200 to $299	140	11	60	12	93	–	39	11	565	196
$300 to $399	45	5	14	3	9	–	2	–	186	58
$400 to $499	9	–	1	–	–	–	–	–	57	17
$500 or more	–	–	–	–	–	–	–	–	27	15
Median (dollars)	145	112	149	122	137	100–	164	139	209	173
Mean (dollars)	158	121	161	136	149	91	178	138	224	189
Specified renter-occupied housing units	**855**	**331**	**387**	**157**	**550**	**252**	**99**	**158**	**2 076**	**1 697**
GROSS RENT										
Less than $100	21	24	5	8	30	24	–	–	32	83
$100 to $149	52	46	60	39	58	64	11	27	73	142
$150 to $199	117	19	42	29	49	43	11	21	72	213
$200 to $249	120	60	71	21	149	34	21	26	161	140
$250 to $299	114	43	57	21	98	6	8	5	246	255
$300 to $349	108	57	37	3	16	15	9	9	227	214
$350 to $399	81	24	17	–	39	21	5	7	316	175
$400 to $449	18	5	8	2	–	–	–	–	330	133
$450 to $499	46	24	–	5	–	–	2	–	185	99
$500 to $549	14	–	9	–	7	–	1	2	120	56
$550 to $599	7	–	–	–	–	–	–	–	31	48
$600 to $649	–	–	–	–	9	–	–	–	25	–
$650 to $699	–	–	–	–	–	–	–	–	20	–
$700 to $749	–	–	–	–	–	–	–	–	32	–
$750 to $999	7	–	–	–	–	–	–	–	–	7
$1,000 or more	–	–	–	–	–	–	–	–	16	–
No cash rent	150	29	81	29	95	45	31	61	190	132
Median (dollars)	264	252	236	175	228	173	216	201	369	291
Mean (dollars)	284	255	239	197	238	195	238	207	370	297

TIPSII [UPF] GH213 CENSUS90 71580800 07/28/93 10:47 AM MACHINE: C DATA:CENSUS90*H2TIPSDA13. 07/15/93 19:28:06 TAPE: NONE FRAME: 220
TSF:CENSUS90*92. 07/27/93 11:53:14 UTF:CENSUS90*93. 07/27/93 11:53:14 META:CENSUS90*H2TABLES13. 07/27/93 12:25:49

Table 71. **Social and Financial Characteristics of Housing Units by Race and Hispanic Origin of Householder: 1990**—Con.

[Threshold and complementary threshold are 1,000 persons. Data based on sample and subject to sampling variability, see text. For definitions of terms and meanings of symbols, see text]

County	Barrow County		Bartow County		Ben Hill County		Berrien County		Bibb County	
	White	Black	White	Black	White	Black	White	Black	White	Black
Occupied housing units	**9 473**	**1 111**	**18 304**	**1 634**	**4 312**	**1 631**	**4 630**	**513**	**35 176**	**20 873**
HOUSEHOLDER 65 YEARS AND OVER										
Occupied housing units	**1 979**	**218**	**3 434**	**320**	**1 167**	**315**	**1 133**	**103**	**8 999**	**4 006**
Owner occupied	1 632	156	2 807	267	905	222	904	75	6 954	2 348
1-person households	827	74	1 510	135	593	146	575	58	4 415	1 796
Built 1939 or earlier	404	47	648	68	291	63	217	20	1 381	892
Mean household income in 1989 (dollars)	21 105	8 892	19 466	12 985	17 720	12 505	15 668	10 208	27 498	14 564
Female householder, no husband present	853	118	1 548	187	607	207	633	52	4 529	2 498
Lacking complete plumbing facilities	11	21	59	14	6	–	5	21	42	50
No vehicle available	277	87	628	109	210	98	166	20	1 343	1 610
No telephone in unit	70	27	157	15	55	38	59	15	160	292
1-person households	54	3	78	3	42	31	32	5	125	207
HOUSEHOLDS BELOW POVERTY LEVEL										
Owner-occupied housing units	**714**	**207**	**939**	**200**	**379**	**215**	**549**	**65**	**1 397**	**1 434**
Married-couple families	297	81	333	71	121	63	223	10	385	358
With own children under 18 years	168	28	146	32	57	27	92	2	142	121
Families with female householder	59	28	107	37	52	52	49	26	128	382
With own children under 18 years	42	14	72	19	8	24	30	21	61	140
Householder worked in 1989	305	30	251	82	97	61	215	17	375	334
With public assistance income	128	99	184	51	117	60	90	22	143	373
With Social Security income	337	96	488	80	247	114	275	36	668	778
Built 1939 or earlier	54	24	101	34	91	21	103	7	254	354
Lacking complete plumbing facilities	6	3	19	2	8	–	6	10	10	–
No vehicle available	113	81	192	72	62	66	73	25	262	489
No telephone in unit	114	35	67	12	33	52	95	11	82	93
1.01 or more persons per room	16	25	26	–	–	36	31	4	30	92
Renter-occupied housing units	**624**	**257**	**1 008**	**205**	**407**	**432**	**388**	**110**	**2 125**	**6 094**
Married-couple families	175	28	335	11	99	22	108	9	350	511
With own children under 18 years	105	15	257	11	64	14	62	9	239	337
Families with female householder	90	149	200	126	119	300	81	68	331	3 589
With own children under 18 years	81	135	156	81	103	263	81	60	288	2 983
Householder worked in 1989	239	107	479	102	152	235	131	49	1 051	2 330
With public assistance income	159	115	249	117	190	238	166	82	553	3 040
With Social Security income	261	69	308	73	104	51	150	13	652	1 527
Built 1939 or earlier	128	18	86	9	43	24	62	11	424	791
Lacking complete plumbing facilities	6	25	46	–	–	8	12	–	–	99
No vehicle available	217	114	323	88	169	259	118	64	588	3 613
No telephone in unit	271	167	360	83	147	242	153	89	399	1 786
1.01 or more persons per room	23	65	126	43	23	93	22	32	129	714
MEDIAN HOUSEHOLD INCOME IN 1989										
Occupied housing units (dollars)	**27 775**	**16 350**	**27 415**	**22 405**	**20 556**	**13 161**	**21 346**	**13 194**	**32 056**	**15 502**
Owner occupied (dollars)	31 243	21 277	31 094	24 583	25 112	17 143	23 791	18 021	39 214	25 808
Renter occupied (dollars)	18 604	11 319	20 221	21 349	12 790	8 176	14 698	7 505	20 547	10 427
Specified owner-occupied housing units	**4 383**	**381**	**8 100**	**745**	**2 152**	**567**	**1 767**	**184**	**20 868**	**7 650**
MORTGAGE STATUS AND SELECTED MONTHLY OWNER COSTS										
With a mortgage	2 836	280	4 697	394	1 057	294	907	79	13 286	4 784
Less than $200	37	15	32	2	20	3	44	6	158	99
$200 to $299	164	66	221	39	74	39	105	6	716	407
$300 to $399	164	59	456	23	195	111	182	33	1 027	778
$400 to $499	323	27	527	124	239	45	130	15	1 469	725
$500 to $599	422	45	771	97	130	37	138	2	1 867	766
$600 to $699	489	15	749	43	146	3	130	7	1 880	820
$700 to $799	507	29	668	13	59	35	47	8	1 441	488
$800 to $899	329	13	455	14	78	4	19	–	1 108	347
$900 to $999	144	4	247	30	11	13	64	–	964	122
$1,000 to $1,249	145	2	296	9	73	4	22	–	1 292	113
$1,250 to $1,499	90	–	160	–	15	–	21	2	610	76
$1,500 to $1,999	22	5	107	–	9	–	–	–	419	34
$2,000 or more	–	–	8	–	8	–	5	–	335	9
Median (dollars)	665	400	640	509	500	394	495	391	674	555
Mean (dollars)	674	470	687	545	591	467	546	452	776	577
Not mortgaged	1 547	101	3 403	351	1 095	273	860	105	7 582	2 866
Less than $100	157	31	229	56	112	39	131	42	517	309
$100 to $199	849	37	1 972	181	594	205	496	57	3 846	1 594
$200 to $299	421	29	938	89	288	22	166	–	2 285	638
$300 to $399	107	–	176	25	65	7	51	6	650	238
$400 to $499	–	4	53	–	29	–	16	–	110	71
$500 or more	13	–	35	–	7	–	–	–	174	16
Median (dollars)	173	170	175	153	177	146	166	113	187	163
Mean (dollars)	184	166	190	169	189	153	174	122	205	184
Specified renter-occupied housing units	**2 217**	**511**	**4 631**	**678**	**1 115**	**783**	**1 047**	**185**	**11 029**	**12 437**
GROSS RENT										
Less than $100	46	19	38	27	29	10	51	6	137	328
$100 to $149	141	60	237	63	103	83	76	41	507	1 344
$150 to $199	95	67	141	25	99	173	93	28	277	1 389
$200 to $249	78	47	253	82	156	133	154	34	827	1 468
$250 to $299	215	39	241	23	210	101	152	18	751	1 407
$300 to $349	182	54	463	131	151	85	149	12	1 169	1 632
$350 to $399	274	33	571	79	111	41	100	5	1 295	1 413
$400 to $449	297	53	489	68	50	52	54	8	1 463	973
$450 to $499	225	58	565	46	17	36	35	4	1 392	892
$500 to $549	158	10	542	35	21	12	11	–	979	424
$550 to $599	125	42	289	22	39	–	–	–	749	357
$600 to $649	116	13	214	51	14	6	–	–	397	169
$650 to $699	42	–	72	8	–	–	–	–	241	109
$700 to $749	41	2	67	–	–	–	–	–	106	28
$750 to $999	57	–	84	–	–	6	1	–	218	87
$1,000 or more	3	–	12	–	9	–	–	–	65	12
No cash rent	122	14	353	18	106	45	171	29	456	405
Median (dollars)	403	314	419	342	270	239	280	203	412	302
Mean (dollars)	403	323	417	349	291	265	273	217	411	312

TIPSII [UPF] GH213 CENSUS90 71580800 07/28/93 10:47 AM MACHINE: C DATA:CENSUS90*H2TIPSDA13. 07/15/93 19:28:06 TAPE: NONE FRAME: 221
TSF:CENSUS90*92. 07/27/93 11:53:14 UTF:CENSUS90*93. 07/27/93 11:53:14 META:CENSUS90*H2TABLES13. 07/27/93 12:25:49

Table 71. **Social and Financial Characteristics of Housing Units by Race and Hispanic Origin of Householder: 1990**—Con.

[Threshold and complementary threshold are 1,000 persons. Data based on sample and subject to sampling variability, see text. For definitions of terms and meanings of symbols, see text]

County	Bleckley County		Brooks County		Bryan County		Bulloch County		Burke County	
	White	Black	White	Black	White	Black	White	Black	White	Black
Occupied housing units	**3 084**	**726**	**3 358**	**1 988**	**4 350**	**703**	**11 583**	**3 316**	**3 601**	**3 394**
HOUSEHOLDER 65 YEARS AND OVER										
Occupied housing units	**837**	**119**	**1 037**	**494**	**713**	**183**	**2 466**	**634**	**787**	**847**
Owner occupied	703	56	889	342	599	136	1 972	365	697	476
1-person households	400	69	467	227	298	71	1 231	236	321	388
Built 1939 or earlier	179	37	201	71	122	38	442	45	143	133
Mean household income in 1989 (dollars)	17 068	7 169	19 829	10 931	17 436	10 271	23 456	12 712	19 926	10 103
Female householder, no husband present	405	75	484	291	263	106	1 224	365	292	447
Lacking complete plumbing facilities	14	–	2	48	19	32	20	59	–	103
No vehicle available	91	40	131	190	103	73	373	278	124	347
No telephone in unit	33	23	56	98	18	33	93	160	40	169
1-person households	14	23	20	44	15	8	74	68	22	88
HOUSEHOLDS BELOW POVERTY LEVEL										
Owner-occupied housing units	**268**	**136**	**288**	**452**	**254**	**175**	**743**	**348**	**319**	**703**
Married-couple families	94	62	125	153	104	25	208	88	92	114
With own children under 18 years	19	19	53	76	54	16	102	24	39	52
Families with female householder	32	38	13	107	23	82	30	87	55	333
With own children under 18 years	23	17	6	41	23	55	19	40	36	201
Householder worked in 1989	89	29	104	219	82	26	290	149	93	332
With public assistance income	48	39	41	109	75	79	95	118	54	272
With Social Security income	139	76	115	178	132	92	377	142	140	263
Built 1939 or earlier	42	24	48	50	32	25	112	8	34	14
Lacking complete plumbing facilities	14	–	2	45	–	53	14	21	11	56
No vehicle available	28	37	50	109	55	58	78	89	69	294
No telephone in unit	15	50	38	119	22	75	81	82	67	166
1.01 or more persons per room	9	17	–	62	7	33	24	80	12	97
Renter-occupied housing units	**157**	**217**	**179**	**532**	**169**	**104**	**2 158**	**1 019**	**192**	**951**
Married-couple families	46	16	49	69	69	30	206	169	54	85
With own children under 18 years	14	16	39	28	48	17	131	131	39	45
Families with female householder	31	108	48	293	55	48	181	490	63	479
With own children under 18 years	26	99	39	219	48	31	138	397	63	402
Householder worked in 1989	65	124	81	231	87	45	1 663	541	74	357
With public assistance income	40	66	70	237	61	71	204	462	49	485
With Social Security income	78	46	59	107	45	43	268	185	33	271
Built 1939 or earlier	12	28	35	50	12	11	103	58	14	117
Lacking complete plumbing facilities	–	8	–	81	–	17	11	115	–	139
No vehicle available	69	111	71	306	57	61	265	505	38	556
No telephone in unit	40	107	63	341	43	67	200	493	77	369
1.01 or more persons per room	–	65	9	68	12	19	88	198	23	146
MEDIAN HOUSEHOLD INCOME IN 1989										
Occupied housing units (dollars)	**24 925**	**11 898**	**23 902**	**10 620**	**31 060**	**15 354**	**22 337**	**13 040**	**26 098**	**10 620**
Owner occupied (dollars)	27 800	17 742	25 584	14 115	33 610	16 711	30 323	20 139	28 133	15 515
Renter occupied (dollars)	15 797	6 996	17 870	6 399	18 652	11 637	10 915	9 323	16 250	6 009
Specified owner-occupied housing units	**1 581**	**200**	**1 320**	**700**	**2 164**	**234**	**4 387**	**909**	**1 559**	**1 180**
MORTGAGE STATUS AND SELECTED MONTHLY OWNER COSTS										
With a mortgage	933	56	641	344	1 504	110	2 721	519	883	702
Less than $200	22	9	12	22	22	8	65	28	14	63
$200 to $299	103	9	74	59	16	22	181	80	63	204
$300 to $399	131	13	63	139	32	3	212	79	168	182
$400 to $499	225	15	91	56	108	19	413	119	123	116
$500 to $599	146	–	105	40	141	20	555	63	134	75
$600 to $699	101	5	91	5	311	11	402	82	144	38
$700 to $799	75	–	106	8	178	9	283	45	83	24
$800 to $899	37	–	40	5	118	–	227	6	57	–
$900 to $999	34	5	25	–	153	–	125	11	52	–
$1,000 to $1,249	36	–	18	–	242	6	153	6	30	–
$1,250 to $1,499	17	–	8	10	101	12	70	–	8	–
$1,500 to $1,999	6	–	8	–	57	–	20	–	2	–
$2,000 or more	–	–	–	–	25	–	15	–	5	–
Median (dollars)	494	338	576	348	759	512	588	471	559	340
Mean (dollars)	552	401	599	406	845	580	637	480	585	369
Not mortgaged	648	144	679	356	660	124	1 666	390	676	478
Less than $100	62	51	60	82	97	23	112	89	108	78
$100 to $199	392	64	350	212	268	56	981	220	311	279
$200 to $299	155	29	211	52	203	39	442	78	190	106
$300 to $399	27	–	51	2	54	6	100	–	47	9
$400 to $499	1	–	–	–	38	–	23	–	20	6
$500 or more	11	–	7	8	–	–	8	3	–	–
Median (dollars)	164	128	181	140	189	176	175	138	173	149
Mean (dollars)	177	141	191	155	200	175	186	153	181	160
Specified renter-occupied housing units	**566**	**340**	**561**	**720**	**765**	**201**	**3 996**	**1 719**	**616**	**1 335**
GROSS RENT										
Less than $100	16	54	15	80	–	5	37	89	15	117
$100 to $149	75	49	8	102	7	36	189	148	39	333
$150 to $199	70	61	41	142	9	16	199	226	66	266
$200 to $249	54	65	61	78	72	43	246	283	81	114
$250 to $299	96	47	80	81	97	25	560	271	48	98
$300 to $349	61	7	79	70	197	19	497	219	59	77
$350 to $399	45	12	72	35	62	18	453	187	74	68
$400 to $449	14	–	40	30	82	–	266	51	11	25
$450 to $499	19	–	24	–	23	–	396	36	43	24
$500 to $549	25	–	20	–	13	5	226	25	32	5
$550 to $599	–	–	–	6	15	3	171	29	–	–
$600 to $649	5	–	6	–	26	6	99	21	–	–
$650 to $699	–	–	5	–	17	–	57	8	6	–
$700 to $749	–	–	–	–	26	–	75	7	8	–
$750 to $999	–	–	–	10	9	–	264	15	34	–
$1,000 or more	–	–	–	–	31	–	15	–	–	–
No cash rent	86	45	110	86	79	25	246	104	100	208
Median (dollars)	268	171	312	197	341	227	364	266	305	173
Mean (dollars)	268	183	318	228	412	255	403	277	339	199

TIPSII [UPF] GH213 CENSUS90 71580800 07/28/93 10:47 AM MACHINE: C DATA:CENSUS90*H2TIPSDA13. 07/15/93 19:28:06 TAPE: NONE FRAME: 222
TSF:CENSUS90*92. 07/27/93 11:53:14 UTF:CENSUS90*93. 07/27/93 11:53:14 META:CENSUS90*H2TABLES13. 07/27/93 12:25:49

Table 71. **Social and Financial Characteristics of Housing Units by Race and Hispanic Origin of Householder: 1990**—Con.

[Threshold and complementary threshold are 1,000 persons. Data based on sample and subject to sampling variability, see text. For definitions of terms and meanings of symbols, see text]

County	Butts County		Calhoun County		Camden County		Candler County		Carroll County	
	White	Black	White	Black	White	Black	White	Black	White	Black
Occupied housing units	**3 401**	**1 276**	**832**	**960**	**7 409**	**1 890**	**2 071**	**738**	**21 889**	**3 378**
HOUSEHOLDER 65 YEARS AND OVER										
Occupied housing units	**883**	**292**	**293**	**239**	**756**	**306**	**604**	**154**	**4 392**	**526**
Owner occupied	768	184	256	150	706	260	458	103	3 692	316
1-person households	358	101	153	136	241	122	342	47	1 964	220
Built 1939 or earlier	198	94	97	56	88	92	143	30	922	90
Mean household income in 1989 (dollars)	25 061	13 363	19 178	9 284	20 438	12 862	16 990	11 306	18 618	32 756
Female householder, no husband present	342	132	142	168	253	175	338	69	2 077	266
Lacking complete plumbing facilities	6	51	4	32	–	7	–	–	29	20
No vehicle available	98	74	46	137	51	97	98	53	850	229
No telephone in unit	19	35	20	63	17	10	31	20	165	108
1-person households	19	24	14	39	9	–	25	11	70	24
HOUSEHOLDS BELOW POVERTY LEVEL										
Owner-occupied housing units	**207**	**128**	**63**	**222**	**200**	**246**	**240**	**136**	**1 506**	**261**
Married-couple families	46	47	21	41	142	59	80	76	531	51
With own children under 18 years	17	28	–	13	64	25	27	31	255	27
Families with female householder	18	49	6	89	3	69	25	28	180	58
With own children under 18 years	10	14	3	52	3	27	9	23	122	35
Householder worked in 1989	49	46	20	91	75	75	30	64	429	36
With public assistance income	18	33	12	95	55	74	29	34	275	68
With Social Security income	117	81	35	112	86	120	125	32	719	89
Built 1939 or earlier	32	10	11	24	8	34	16	11	286	55
Lacking complete plumbing facilities	6	3	4	14	6	9	–	–	44	42
No vehicle available	27	30	7	101	15	70	34	26	321	110
No telephone in unit	6	9	8	74	23	8	27	19	193	44
1.01 or more persons per room	–	16	–	53	13	6	3	36	70	2
Renter-occupied housing units	**167**	**195**	**42**	**237**	**405**	**313**	**134**	**150**	**1 552**	**823**
Married-couple families	67	71	6	65	156	33	12	21	273	138
With own children under 18 years	67	39	6	23	139	24	5	21	208	87
Families with female householder	35	59	12	92	129	201	44	87	262	367
With own children under 18 years	35	41	10	71	118	182	31	68	209	321
Householder worked in 1989	106	72	16	121	242	198	26	84	820	389
With public assistance income	24	94	15	129	115	119	43	22	379	356
With Social Security income	23	63	22	66	80	53	65	29	437	189
Built 1939 or earlier	27	40	7	49	18	24	22	8	223	71
Lacking complete plumbing facilities	9	52	3	62	25	18	–	9	46	23
No vehicle available	35	76	23	121	92	181	56	55	423	471
No telephone in unit	92	82	17	110	125	122	66	73	469	423
1.01 or more persons per room	16	42	4	47	36	60	18	32	95	145
MEDIAN HOUSEHOLD INCOME IN 1989										
Occupied housing units (dollars)	**27 323**	**18 946**	**23 421**	**10 259**	**30 187**	**19 226**	**24 620**	**13 152**	**26 692**	**16 992**
Owner occupied (dollars)	29 447	22 214	26 830	14 961	36 400	22 892	25 792	15 127	30 994	24 163
Renter occupied (dollars)	20 260	14 375	13 529	6 936	23 499	15 000	19 250	8 769	17 779	11 735
Specified owner-occupied housing units	**1 684**	**622**	**431**	**331**	**3 302**	**724**	**760**	**194**	**9 682**	**1 217**
MORTGAGE STATUS AND SELECTED MONTHLY OWNER COSTS										
With a mortgage	939	448	199	150	2 492	258	405	92	6 211	798
Less than $200	18	21	8	13	11	9	22	–	48	36
$200 to $299	62	44	25	44	44	28	30	13	248	86
$300 to $399	114	79	43	36	48	14	48	41	554	197
$400 to $499	101	86	41	25	160	28	56	6	774	118
$500 to $599	205	58	31	13	245	53	57	21	1 017	111
$600 to $699	174	74	24	14	420	36	107	11	927	97
$700 to $799	105	40	11	2	626	31	6	–	866	85
$800 to $899	50	19	6	1	373	26	26	–	669	48
$900 to $999	49	24	2	–	226	12	10	–	276	–
$1,000 to $1,249	14	3	5	2	206	9	16	–	519	20
$1,250 to $1,499	18	–	3	–	74	5	8	–	160	–
$1,500 to $1,999	22	–	–	–	49	–	–	–	101	–
$2,000 or more	7	–	–	–	10	7	19	–	52	–
Median (dollars)	586	494	444	339	740	595	572	385	643	467
Mean (dollars)	628	514	487	382	787	665	672	421	698	503
Not mortgaged	745	174	232	181	810	466	355	102	3 471	419
Less than $100	71	17	14	57	108	88	33	32	337	56
$100 to $199	369	83	134	93	421	281	130	44	2 028	273
$200 to $299	262	62	47	29	204	89	167	18	918	78
$300 to $399	42	12	23	2	63	8	8	–	124	11
$400 to $499	–	–	9	–	14	–	5	8	49	1
$500 or more	1	–	5	–	–	–	12	–	15	–
Median (dollars)	183	164	176	129	169	146	206	124	169	159
Mean (dollars)	185	180	197	135	180	153	210	161	179	159
Specified renter-occupied housing units	**707**	**518**	**148**	**362**	**2 572**	**794**	**403**	**295**	**5 526**	**1 809**
GROSS RENT										
Less than $100	–	39	3	29	38	52	4	31	154	44
$100 to $149	7	46	13	116	93	51	54	73	222	114
$150 to $199	11	38	28	67	80	79	36	15	139	102
$200 to $249	53	35	17	49	14	92	15	56	411	217
$250 to $299	84	57	28	19	88	79	70	47	671	308
$300 to $349	99	99	10	–	209	53	58	11	806	285
$350 to $399	73	63	4	5	352	103	26	28	700	179
$400 to $449	112	28	3	–	368	108	29	–	606	162
$450 to $499	87	50	3	–	236	22	10	–	468	109
$500 to $549	35	27	–	–	304	40	21	9	381	102
$550 to $599	31	5	–	–	190	18	–	–	170	25
$600 to $649	25	22	–	–	37	16	–	–	140	63
$650 to $699	7	–	–	–	76	15	–	–	99	16
$700 to $749	–	–	–	2	70	16	–	–	82	12
$750 to $999	–	–	–	–	154	–	–	–	73	21
$1,000 or more	–	–	–	–	30	–	–	–	38	7
No cash rent	83	9	39	75	233	50	80	25	366	43
Median (dollars)	391	315	227	149	439	318	290	222	361	318
Mean (dollars)	389	314	237	165	459	324	283	219	380	337

TIPSII [UPF] GH213 CENSUS90 71580800 07/28/93 10:47 AM MACHINE: C DATA:CENSUS90*H2TIPSDA13. 07/15/93 19:28:06 TAPE: NONE FRAME: 223
TSF:CENSUS90*92. 07/27/93 11:53:14 UTF:CENSUS90*93. 07/27/93 11:53:14 META:CENSUS90*H2TABLES13. 07/27/93 12:25:49

Table 71. **Social and Financial Characteristics of Housing Units by Race and Hispanic Origin of Householder: 1990**—Con.

[Threshold and complementary threshold are 1,000 persons. Data based on sample and subject to sampling variability, see text. For definitions of terms and meanings of symbols, see text]

County	Charlton County		Chatham County					Chattahoochee County	
	White	Black	White	Black	Asian or Pacific Islander	Hispanic origin (of any race)	White, not of Hispanic origin	White	Black
Occupied housing units	**2 174**	**690**	**53 019**	**27 048**	**552**	**953**	**52 482**	**1 734**	**945**
HOUSEHOLDER 65 YEARS AND OVER									
Occupied housing units	**415**	**130**	**12 729**	**6 360**	**15**	**113**	**12 669**	**95**	**64**
Owner occupied	369	111	9 769	4 015	15	70	9 729	69	38
1-person households	214	38	5 766	2 961	8	71	5 725	54	11
Built 1939 or earlier	51	12	1 546	1 553	–	23	1 523	19	11
Mean household income in 1989 (dollars)	15 194	13 137	31 295	14 307	31 722	19 168	31 342	14 331	12 937
Female householder, no husband present	194	51	5 564	3 591	8	49	5 536	66	22
Lacking complete plumbing facilities	2	8	20	32	–	–	20	–	8
No vehicle available	51	36	1 955	2 874	–	6	1 949	27	18
No telephone in unit	46	31	231	409	–	11	220	4	8
1-person households	27	13	181	228	–	11	170	4	2
HOUSEHOLDS BELOW POVERTY LEVEL									
Owner-occupied housing units	**205**	**152**	**1 763**	**2 210**	**37**	**21**	**1 763**	**42**	**33**
Married-couple families	67	26	464	532	18	–	464	12	5
With own children under 18 years	41	12	189	184	10	–	189	6	5
Families with female householder	18	70	257	712	–	–	257	8	15
With own children under 18 years	17	36	180	272	–	–	180	8	10
Householder worked in 1989	67	68	544	688	27	–	544	15	5
With public assistance income	51	43	173	507	–	–	173	2	17
With Social Security income	92	49	799	1 115	–	21	799	25	16
Built 1939 or earlier	24	7	172	450	–	–	172	13	6
Lacking complete plumbing facilities	8	16	11	3	–	–	11	–	4
No vehicle available	38	62	329	921	–	–	329	–	11
No telephone in unit	45	85	80	137	–	–	80	4	5
1.01 or more persons per room	8	18	40	150	–	–	40	–	9
Renter-occupied housing units	**107**	**122**	**2 865**	**6 759**	**45**	**115**	**2 826**	**114**	**96**
Married-couple families	22	16	539	605	16	27	535	47	23
With own children under 18 years	22	10	399	428	16	16	399	47	18
Families with female householder	36	78	479	3 662	6	46	472	48	62
With own children under 18 years	32	66	374	2 958	6	46	367	37	56
Householder worked in 1989	51	35	1 422	3 021	16	83	1 402	74	33
With public assistance income	48	77	645	2 899	14	19	631	14	42
With Social Security income	37	34	720	1 610	6	–	720	8	13
Built 1939 or earlier	16	7	551	1 558	7	14	537	20	17
Lacking complete plumbing facilities	–	10	34	69	–	–	34	–	15
No vehicle available	43	87	944	4 446	–	52	923	23	25
No telephone in unit	57	98	652	2 073	6	12	652	11	40
1.01 or more persons per room	4	21	113	936	14	15	113	8	4
MEDIAN HOUSEHOLD INCOME IN 1989									
Occupied housing units (dollars)	**24 636**	**14 271**	**31 274**	**15 762**	**29 722**	**26 570**	**31 350**	**28 116**	**22 053**
Owner occupied (dollars)	26 301	16 995	37 533	25 127	37 763	35 250	37 547	27 562	18 819
Renter occupied (dollars)	14 609	6 863	22 201	11 053	25 667	24 623	22 176	28 210	22 500
Specified owner-occupied housing units	**839**	**294**	**29 251**	**11 051**	**205**	**300**	**29 071**	**147**	**95**
MORTGAGE STATUS AND SELECTED MONTHLY OWNER COSTS									
With a mortgage	368	124	18 736	6 819	161	215	18 590	80	50
Less than $200	2	–	86	116	–	–	86	–	5
$200 to $299	30	15	657	475	7	–	657	9	9
$300 to $399	96	25	1 584	1 004	9	16	1 568	6	23
$400 to $499	35	32	1 732	1 026	–	19	1 721	18	6
$500 to $599	72	19	2 164	1 016	41	24	2 148	15	–
$600 to $699	52	4	2 320	1 001	28	14	2 308	25	–
$700 to $799	22	4	2 516	880	14	36	2 491	7	–
$800 to $899	19	5	2 037	621	23	26	2 019	–	–
$900 to $999	24	11	1 230	284	12	15	1 220	–	–
$1,000 to $1,249	13	6	2 039	258	22	15	2 031	–	7
$1,250 to $1,499	3	3	962	91	–	18	953	–	–
$1,500 to $1,999	–	–	834	37	–	16	829	–	–
$2,000 or more	–	–	575	10	5	16	559	–	–
Median (dollars)	538	467	733	578	683	796	732	532	339
Mean (dollars)	557	538	839	601	772	960	838	526	404
Not mortgaged	471	170	10 515	4 232	44	85	10 481	67	45
Less than $100	84	38	235	354	–	29	224	4	5
$100 to $199	211	88	3 496	2 174	18	13	3 493	47	35
$200 to $299	143	24	3 833	1 305	9	29	3 827	14	–
$300 to $399	27	8	1 488	289	8	–	1 488	2	5
$400 to $499	4	4	733	58	9	–	733	–	–
$500 or more	2	8	730	52	–	14	716	–	–
Median (dollars)	173	135	236	182	222	201	236	158	149
Mean (dollars)	177	169	267	193	272	230	267	168	159
Specified renter-occupied housing units	**391**	**194**	**17 911**	**14 706**	**248**	**592**	**17 615**	**1 322**	**724**
GROSS RENT									
Less than $100	8	17	222	773	–	8	222	7	6
$100 to $149	9	27	432	907	–	–	432	–	2
$150 to $199	20	20	488	899	5	6	482	19	23
$200 to $249	58	20	452	1 169	4	30	432	15	25
$250 to $299	49	38	854	1 643	–	17	837	27	29
$300 to $349	60	17	1 318	2 087	34	83	1 301	55	66
$350 to $399	70	7	2 058	1 922	55	71	2 037	84	15
$400 to $449	29	4	2 545	1 550	46	87	2 474	138	106
$450 to $499	7	4	2 171	1 267	38	113	2 122	83	16
$500 to $549	4	–	1 978	771	19	91	1 908	59	–
$550 to $599	–	9	1 523	433	17	31	1 514	30	8
$600 to $649	2	1	1 036	319	8	17	1 024	35	–
$650 to $699	2	–	612	129	–	16	612	23	–
$700 to $749	–	–	456	183	–	8	456	9	–
$750 to $999	5	–	596	114	–	4	596	8	14
$1,000 or more	–	3	390	72	–	4	386	–	2
No cash rent	68	27	780	468	22	6	780	730	412
Median (dollars)	315	249	454	342	410	445	454	429	358
Mean (dollars)	316	261	471	347	426	437	471	440	373

TIPSII [UPF] GH213 CENSUS90 71580800 07/28/93 10:47 AM MACHINE: C DATA:CENSUS90*H2TIPSDA13. 07/15/93 19:28:06 TAPE: NONE FRAME: 224
TSF:CENSUS90*92. 07/27/93 11:53:14 UTF:CENSUS90*93. 07/27/93 11:53:14 META:CENSUS90*H2TABLES13. 07/27/93 12:25:49

Table 71. **Social and Financial Characteristics of Housing Units by Race and Hispanic Origin of Householder: 1990—Con.**

[Threshold and complementary threshold are 1,000 persons. Data based on sample and subject to sampling variability, see text. For definitions of terms and meanings of symbols, see text]

County	Chattahoochee County—Con.		Chattooga County		Cherokee County				Clarke County	
	Hispanic origin (of any race)	White, not of Hispanic origin	White	Black	White	Black	Hispanic origin (of any race)	White, not of Hispanic origin	White	Black
Occupied housing units	**276**	**1 615**	**7 787**	**655**	**30 481**	**515**	**356**	**30 279**	**24 547**	**7 750**
HOUSEHOLDER 65 YEARS AND OVER										
Occupied housing units	**–**	**95**	**2 071**	**102**	**4 021**	**62**	**–**	**4 021**	**3 882**	**1 124**
Owner occupied	–	69	1 733	84	3 530	34	–	3 530	2 943	780
1-person households	–	54	943	58	1 460	23	–	1 460	1 860	478
Built 1939 or earlier	–	19	487	14	553	3	–	553	469	302
Mean household income in 1989 (dollars)	–	14 331	14 532	9 343	21 906	12 614	–	21 906	30 814	12 045
Female householder, no husband present	–	66	1 019	59	1 640	41	–	1 640	1 875	705
Lacking complete plumbing facilities	–	–	27	10	105	2	–	105	24	–
No vehicle available	–	27	382	39	649	47	–	649	664	442
No telephone in unit	–	4	99	11	132	10	–	132	91	82
1-person households	–	4	67	11	52	3	–	52	62	53
HOUSEHOLDS BELOW POVERTY LEVEL										
Owner-occupied housing units	**14**	**42**	**725**	**102**	**1 425**	**11**	**2**	**1 425**	**796**	**595**
Married-couple families	14	12	205	14	554	–	2	554	110	105
With own children under 18 years	14	6	70	–	272	–	2	272	38	37
Families with female householder	–	8	87	35	150	–	–	150	84	183
With own children under 18 years	–	8	32	17	60	–	–	60	68	87
Householder worked in 1989	14	15	183	17	591	9	2	591	323	196
With public assistance income	–	2	195	24	164	–	–	164	61	196
With Social Security income	–	25	388	68	663	–	–	663	348	374
Built 1939 or earlier	–	13	143	3	211	2	–	211	91	121
Lacking complete plumbing facilities	–	–	21	9	84	2	–	84	10	12
No vehicle available	–	–	145	45	248	2	–	248	127	224
No telephone in unit	–	4	109	10	124	–	–	124	58	90
1.01 or more persons per room	–	–	24	–	40	–	–	40	11	55
Renter-occupied housing units	**17**	**97**	**543**	**150**	**721**	**48**	**–**	**721**	**5 271**	**2 091**
Married-couple families	17	30	141	16	241	–	–	241	223	169
With own children under 18 years	17	30	95	–	164	–	–	164	146	109
Families with female householder	–	48	121	96	173	26	–	173	212	1 216
With own children under 18 years	–	37	101	72	144	26	–	144	138	1 046
Householder worked in 1989	9	65	213	63	410	31	–	410	4 082	1 141
With public assistance income	–	14	205	105	181	10	–	181	241	823
With Social Security income	–	8	216	31	174	18	–	174	420	330
Built 1939 or earlier	–	20	112	11	69	4	–	69	489	243
Lacking complete plumbing facilities	–	–	33	18	–	–	–	–	6	17
No vehicle available	–	23	196	91	214	44	–	214	512	1 228
No telephone in unit	–	11	211	97	235	18	–	235	338	795
1.01 or more persons per room	8	–	37	26	45	–	–	45	130	236
MEDIAN HOUSEHOLD INCOME IN 1989										
Occupied housing units (dollars)	**25 132**	**28 244**	**21 068**	**14 550**	**38 460**	**25 625**	**43 068**	**38 389**	**22 757**	**15 113**
Owner occupied (dollars)	11 429	27 443	23 525	19 811	41 614	38 214	45 625	41 575	40 272	22 247
Renter occupied (dollars)	25 921	28 396	14 842	5 951	24 716	13 288	31 750	24 747	13 477	11 861
Specified owner-occupied housing units	**14**	**147**	**3 788**	**304**	**19 876**	**304**	**253**	**19 699**	**9 168**	**2 361**
MORTGAGE STATUS AND SELECTED MONTHLY OWNER COSTS										
With a mortgage	–	80	1 744	153	15 866	228	237	15 705	6 404	1 511
Less than $200	–	–	68	3	23	–	–	23	42	27
$200 to $299	–	9	317	40	214	7	–	214	202	141
$300 to $399	–	6	402	39	375	22	7	368	508	206
$400 to $499	–	18	406	25	831	26	–	831	623	259
$500 to $599	–	15	248	23	1 059	6	8	1 051	766	211
$600 to $699	–	25	123	14	1 387	24	15	1 380	615	229
$700 to $799	–	7	42	9	2 321	23	23	2 308	842	188
$800 to $899	–	–	56	–	2 873	18	42	2 837	681	73
$900 to $999	–	–	35	–	2 361	36	57	2 329	503	64
$1,000 to $1,249	–	–	34	–	2 859	28	60	2 820	708	64
$1,250 to $1,499	–	–	7	–	983	24	15	968	437	33
$1,500 to $1,999	–	–	5	–	479	14	6	479	304	16
$2,000 or more	–	–	1	–	101	–	4	97	173	–
Median (dollars)	–	532	418	380	860	850	964	859	747	539
Mean (dollars)	–	526	461	420	885	849	973	884	849	592
Not mortgaged	14	67	2 044	151	4 010	76	16	3 994	2 764	850
Less than $100	14	4	315	44	279	2	–	279	155	80
$100 to $199	–	47	1 395	90	1 902	57	16	1 886	881	575
$200 to $299	–	14	306	10	1 372	17	–	1 372	1 085	159
$300 to $399	–	2	19	–	336	–	–	336	412	16
$400 to $499	–	–	9	–	66	–	–	66	115	–
$500 or more	–	–	–	7	55	–	–	55	116	20
Median (dollars)	100–	158	144	163	192	156	175	192	226	159
Mean (dollars)	–	168	152	163	206	173	181	206	247	178
Specified renter-occupied housing units	**252**	**1 213**	**1 770**	**228**	**4 895**	**170**	**61**	**4 886**	**12 862**	**4 754**
GROSS RENT										
Less than $100	–	7	37	47	66	–	–	66	83	585
$100 to $149	–	–	213	25	81	14	–	81	259	418
$150 to $199	–	19	132	42	76	10	–	76	176	225
$200 to $249	–	15	224	7	147	20	–	147	728	352
$250 to $299	–	27	251	9	191	15	–	191	1 165	491
$300 to $349	2	53	359	30	367	20	–	367	1 566	614
$350 to $399	30	84	179	17	302	28	11	302	1 799	608
$400 to $449	26	120	81	–	372	7	15	372	1 703	441
$450 to $499	18	72	32	–	365	14	–	365	1 550	338
$500 to $549	12	59	21	22	409	–	–	409	1 021	251
$550 to $599	–	30	9	–	390	4	4	386	579	75
$600 to $649	16	19	–	–	361	–	–	361	607	82
$650 to $699	–	23	–	–	237	2	–	237	345	49
$700 to $749	–	9	–	–	242	9	5	237	319	65
$750 to $999	8	–	11	–	803	15	14	803	536	13
$1,000 or more	–	–	–	–	168	–	12	168	99	8
No cash rent	140	676	221	29	318	12	–	318	327	139
Median (dollars)	447	420	276	184	539	350	705	539	413	319
Mean (dollars)	487	428	275	227	556	394	691	556	437	313

TIPSII [UPF] GH213 CENSUS90 71580800 07/28/93 10:47 AM MACHINE: C DATA:CENSUS90*H2TIPSDA13. 07/15/93 19:28:06 TAPE: NONE FRAME: 225
TSF:CENSUS90*92. 07/27/93 11:53:14 UTF:CENSUS90*93. 07/27/93 11:53:14 META:CENSUS90*H2TABLES13. 07/27/93 12:25:49

Table 71. **Social and Financial Characteristics of Housing Units by Race and Hispanic Origin of Householder: 1990—Con.**

[Threshold and complementary threshold are 1,000 persons. Data based on sample and subject to sampling variability, see text. For definitions of terms and meanings of symbols, see text]

County	Clarke County—Con.			Clay County		Clayton County				
	Asian or Pacific Islander	Hispanic origin (of any race)	White, not of Hispanic origin	White	Black	White	Black	Asian or Pacific Islander	Hispanic origin (of any race)	White, not of Hispanic origin
Occupied housing units	**696**	**517**	**24 207**	**521**	**684**	**48 257**	**15 581**	**1 164**	**997**	**47 715**
HOUSEHOLDER 65 YEARS AND OVER										
Occupied housing units	**17**	**30**	**3 864**	**174**	**241**	**6 009**	**489**	**35**	**46**	**5 985**
Owner occupied	10	12	2 935	150	168	4 756	370	27	21	4 749
1-person households	–	8	1 860	72	127	2 365	165	9	8	2 357
Built 1939 or earlier	–	6	463	76	28	204	32	9	–	204
Mean household income in 1989 (dollars)	43 043	19 245	30 894	19 946	8 621	24 503	18 263	26 930	10 989	24 571
Female householder, no husband present	–	8	1 875	77	154	2 515	234	9	17	2 498
Lacking complete plumbing facilities	–	–	24	–	35	11	13	–	–	11
No vehicle available	–	18	654	10	112	721	59	–	23	704
No telephone in unit	–	–	91	–	26	53	50	8	–	53
1-person households	–	–	62	–	19	22	29	–	–	22
HOUSEHOLDS BELOW POVERTY LEVEL										
Owner-occupied housing units	**–**	**8**	**788**	**55**	**160**	**1 243**	**247**	**24**	**5**	**1 238**
Married-couple families	–	–	110	19	40	495	52	24	–	495
With own children under 18 years	–	–	38	4	19	169	37	24	–	169
Families with female householder	–	8	76	2	41	227	93	–	–	227
With own children under 18 years	–	8	60	–	30	158	47	–	–	158
Householder worked in 1989	–	8	315	29	46	532	141	24	5	527
With public assistance income	–	–	61	2	52	189	41	6	–	189
With Social Security income	–	–	348	21	90	403	78	–	–	403
Built 1939 or earlier	–	–	91	24	18	41	15	–	–	41
Lacking complete plumbing facilities	–	–	10	–	13	–	13	–	–	–
No vehicle available	–	–	127	3	49	105	41	–	–	105
No telephone in unit	–	8	50	–	33	28	10	–	–	28
1.01 or more persons per room	–	8	3	–	9	7	44	5	–	7
Renter-occupied housing units	**315**	**167**	**5 141**	**31**	**166**	**2 253**	**1 753**	**75**	**61**	**2 222**
Married-couple families	134	25	198	16	26	568	312	44	6	568
With own children under 18 years	85	15	131	3	14	399	277	44	6	399
Families with female householder	–	30	197	8	73	721	901	24	23	698
With own children under 18 years	–	30	123	8	49	652	774	8	14	638
Householder worked in 1989	188	129	3 975	25	52	1 348	1 322	58	44	1 334
With public assistance income	–	4	237	5	117	533	344	8	9	524
With Social Security income	7	4	416	14	37	484	122	8	8	476
Built 1939 or earlier	8	6	483	13	17	38	17	–	–	38
Lacking complete plumbing facilities	12	–	6	–	19	5	46	–	–	5
No vehicle available	61	38	481	2	110	548	496	8	35	531
No telephone in unit	5	7	331	11	67	493	377	–	6	493
1.01 or more persons per room	94	22	108	3	19	120	260	37	14	106
MEDIAN HOUSEHOLD INCOME IN 1989										
Occupied housing units (dollars)	**11 650**	**18 924**	**22 892**	**22 331**	**9 934**	**35 038**	**28 421**	**31 903**	**31 455**	**35 068**
Owner occupied (dollars)	40 500	47 417	40 161	26 029	11 989	40 763	40 519	37 583	41 146	40 733
Renter occupied (dollars)	8 631	14 178	13 497	12 917	7 707	25 701	23 375	20 788	25 924	25 677
Specified owner-occupied housing units	**98**	**96**	**9 098**	**267**	**227**	**28 693**	**4 641**	**600**	**435**	**28 437**
MORTGAGE STATUS AND SELECTED MONTHLY OWNER COSTS										
With a mortgage	94	92	6 334	121	83	23 822	4 212	578	411	23 578
Less than $200	–	–	42	9	3	96	–	9	9	96
$200 to $299	–	–	202	27	27	1 021	59	9	–	1 021
$300 to $399	–	6	502	27	39	2 223	111	12	21	2 216
$400 to $499	2	2	623	27	12	2 402	94	19	15	2 402
$500 to $599	14	28	744	12	2	2 690	265	31	55	2 641
$600 to $699	8	2	613	4	–	3 336	605	100	75	3 321
$700 to $799	22	29	821	12	–	3 848	895	152	71	3 790
$800 to $899	7	11	670	–	–	3 034	883	100	87	2 972
$900 to $999	8	5	498	–	–	1 999	478	34	41	1 977
$1,000 to $1,249	20	3	705	3	–	2 060	614	36	29	2 037
$1,250 to $1,499	–	6	437	–	–	577	121	30	8	569
$1,500 to $1,999	–	–	304	–	–	342	87	10	–	342
$2,000 or more	13	–	173	–	–	194	–	36	–	194
Median (dollars)	857	714	749	349	318	704	809	769	761	703
Mean (dollars)	1 134	730	851	420	324	727	829	967	736	726
Not mortgaged	4	4	2 764	146	144	4 871	429	22	24	4 859
Less than $100	–	–	155	8	36	153	51	–	–	153
$100 to $199	–	–	881	78	92	2 310	184	9	–	2 310
$200 to $299	4	4	1 085	37	12	1 843	130	–	24	1 831
$300 to $399	–	–	412	17	4	475	47	13	–	475
$400 to $499	–	–	115	6	–	59	17	–	–	59
$500 or more	–	–	116	–	–	31	–	–	–	31
Median (dollars)	225	225	226	181	123	199	190	314	232	199
Mean (dollars)	223	223	247	199	132	210	202	279	238	210
Specified renter-occupied housing units	**588**	**378**	**12 610**	**69**	**286**	**15 560**	**10 531**	**497**	**545**	**15 284**
GROSS RENT										
Less than $100	–	13	77	–	23	152	73	–	8	144
$100 to $149	10	–	259	4	46	218	180	–	–	218
$150 to $199	47	12	164	1	42	134	64	8	–	134
$200 to $249	126	47	706	21	43	197	40	–	–	197
$250 to $299	80	–	1 165	12	35	185	98	–	16	169
$300 to $349	62	68	1 519	12	–	431	94	27	–	431
$350 to $399	57	57	1 742	2	9	827	512	38	33	812
$400 to $449	94	58	1 673	–	–	1 676	1 135	121	63	1 641
$450 to $499	37	30	1 530	–	–	2 256	1 838	77	134	2 187
$500 to $549	26	10	1 014	–	–	2 177	1 844	130	119	2 146
$550 to $599	–	40	561	–	–	2 045	1 430	40	39	2 012
$600 to $649	14	–	607	–	–	1 573	1 239	24	44	1 545
$650 to $699	18	21	326	–	–	1 346	711	14	31	1 331
$700 to $749	–	–	319	–	–	686	455	8	16	670
$750 to $999	17	8	536	–	4	1 179	690	10	20	1 169
$1,000 or more	–	–	99	–	–	150	49	–	22	150
No cash rent	–	14	313	17	84	328	79	–	–	328
Median (dollars)	324	391	413	250	189	535	532	486	508	536
Mean (dollars)	353	397	438	255	198	540	540	485	541	541

TIPSII [UPF] GH213 CENSUS90 71580800 07/28/93 10:47 AM MACHINE: C DATA:CENSUS90*H2TIPSDA13. 07/15/93 19:28:06 TAPE: NONE FRAME: 226
TSF:CENSUS90*92. 07/27/93 11:53:14 UTF:CENSUS90*93. 07/27/93 11:53:14 META:CENSUS90*H2TABLES13. 07/27/93 12:25:49

Table 71. **Social and Financial Characteristics of Housing Units by Race and Hispanic Origin of Householder: 1990**—Con.

[Threshold and complementary threshold are 1,000 persons. Data based on sample and subject to sampling variability, see text. For definitions of terms and meanings of symbols, see text]

County	Clinch County		Cobb County					Coffee County	
	White	Black	White	Black	Asian or Pacific Islander	Hispanic origin (of any race)	White, not of Hispanic origin	White	Black
Occupied housing units	**1 653**	**518**	**151 399**	**16 595**	**2 067**	**2 751**	**149 544**	**8 153**	**2 318**
HOUSEHOLDER 65 YEARS AND OVER									
Occupied housing units	**402**	**121**	**17 092**	**749**	**42**	**83**	**17 021**	**1 967**	**371**
Owner occupied	340	71	13 979	435	22	43	13 948	1 578	290
1-person households	220	31	6 719	331	6	41	6 678	1 049	161
Built 1939 or earlier	46	10	974	86	–	–	974	355	37
Mean household income in 1989 (dollars)	13 158	11 119	28 578	15 916	25 288	27 060	28 603	16 507	10 089
Female householder, no husband present	224	51	7 240	496	6	29	7 211	957	214
Lacking complete plumbing facilities	19	31	39	16	–	–	39	23	6
No vehicle available	89	27	2 215	309	–	19	2 196	331	137
No telephone in unit	38	48	132	101	6	–	132	107	33
1-person households	23	25	70	26	6	–	70	58	21
HOUSEHOLDS BELOW POVERTY LEVEL									
Owner-occupied housing units	**252**	**58**	**3 036**	**366**	**11**	**73**	**2 963**	**881**	**409**
Married-couple families	109	24	856	83	6	13	843	325	104
With own children under 18 years	65	3	461	51	–	13	448	137	52
Families with female householder	11	13	430	76	5	21	409	108	167
With own children under 18 years	3	13	302	43	5	21	281	56	78
Householder worked in 1989	91	10	1 148	101	–	34	1 114	318	170
With public assistance income	62	16	229	47	–	–	229	241	206
With Social Security income	115	20	1 048	183	–	10	1 038	427	173
Built 1939 or earlier	47	–	220	52	–	–	220	149	14
Lacking complete plumbing facilities	19	3	9	–	–	–	9	10	13
No vehicle available	35	17	457	117	–	–	457	174	118
No telephone in unit	71	27	53	14	–	–	53	113	109
1.01 or more persons per room	23	–	33	15	6	–	33	39	102
Renter-occupied housing units	**119**	**159**	**4 681**	**1 590**	**136**	**256**	**4 529**	**651**	**569**
Married-couple families	38	16	1 099	237	110	83	1 060	185	92
With own children under 18 years	21	9	729	210	54	69	690	142	65
Families with female householder	25	120	658	768	–	41	648	176	269
With own children under 18 years	25	93	563	657	–	35	553	174	236
Householder worked in 1989	31	61	2 770	951	91	192	2 646	243	206
With public assistance income	38	84	796	475	14	14	788	287	335
With Social Security income	58	7	845	262	6	8	837	235	105
Built 1939 or earlier	26	16	156	107	6	–	156	37	50
Lacking complete plumbing facilities	–	29	24	18	9	–	24	–	25
No vehicle available	39	90	1 029	587	20	78	982	201	351
No telephone in unit	51	115	675	315	14	41	662	234	351
1.01 or more persons per room	–	13	196	187	18	70	165	72	105
MEDIAN HOUSEHOLD INCOME IN 1989									
Occupied housing units (dollars)	**19 006**	**10 526**	**42 574**	**28 014**	**37 144**	**35 573**	**42 661**	**22 809**	**12 805**
Owner occupied (dollars)	20 863	16 250	50 971	45 329	51 597	52 174	50 955	26 354	16 471
Renter occupied (dollars)	17 674	6 149	29 886	25 220	29 534	26 859	29 948	14 527	8 158
Specified owner-occupied housing units	**755**	**137**	**92 830**	**4 272**	**1 004**	**1 008**	**91 971**	**3 425**	**783**
MORTGAGE STATUS AND SELECTED MONTHLY OWNER COSTS									
With a mortgage	319	78	78 170	3 665	982	967	77 352	1 853	470
Less than $200	8	23	217	24	7	–	217	52	31
$200 to $299	30	8	1 800	54	15	8	1 800	137	66
$300 to $399	51	14	3 324	69	–	10	3 314	242	140
$400 to $499	55	8	3 947	117	24	18	3 929	352	113
$500 to $599	56	19	4 922	169	16	64	4 864	291	60
$600 to $699	48	6	6 369	294	58	59	6 310	230	27
$700 to $799	37	–	7 716	621	120	100	7 622	147	20
$800 to $899	8	–	8 702	536	111	112	8 623	115	5
$900 to $999	–	–	8 136	392	159	122	8 045	82	8
$1,000 to $1,249	21	–	14 300	649	145	243	14 079	121	–
$1,250 to $1,499	5	–	8 436	323	163	130	8 339	37	–
$1,500 to $1,999	–	–	6 943	281	80	54	6 899	28	–
$2,000 or more	–	–	3 358	136	84	47	3 311	19	–
Median (dollars)	520	350	925	891	983	994	924	556	399
Mean (dollars)	560	370	1 013	990	1 142	1 075	1 012	622	421
Not mortgaged	436	59	14 660	607	22	41	14 619	1 572	313
Less than $100	84	18	595	58	–	–	595	203	40
$100 to $199	233	35	7 348	270	8	20	7 328	725	192
$200 to $299	97	6	4 805	196	9	12	4 793	475	53
$300 to $399	13	–	1 167	60	–	9	1 158	70	10
$400 to $499	9	–	344	23	–	–	344	58	10
$500 or more	–	–	401	–	5	–	401	41	8
Median (dollars)	163	124	193	193	217	202	193	182	157
Mean (dollars)	168	124	216	201	370	224	216	197	181
Specified renter-occupied housing units	**424**	**252**	**46 564**	**11 834**	**988**	**1 678**	**45 606**	**1 677**	**939**
GROSS RENT									
Less than $100	2	36	201	41	–	–	201	38	153
$100 to $149	55	79	473	211	6	13	460	78	117
$150 to $199	74	70	265	121	–	11	265	109	112
$200 to $249	32	22	326	105	–	16	310	251	112
$250 to $299	69	14	372	62	–	5	372	312	88
$300 to $349	45	–	583	189	6	11	572	242	119
$350 to $399	34	9	1 646	513	61	37	1 628	108	87
$400 to $449	22	–	3 386	1 219	121	220	3 284	114	66
$450 to $499	–	5	5 337	2 191	195	203	5 202	93	9
$500 to $549	–	5	5 678	1 848	154	301	5 480	34	10
$550 to $599	–	–	5 937	1 553	128	232	5 822	39	–
$600 to $649	–	2	5 351	1 373	84	228	5 217	3	–
$650 to $699	–	–	4 535	988	59	106	4 499	–	–
$700 to $749	–	–	3 442	493	33	88	3 374	–	–
$750 to $999	–	–	5 935	689	67	113	5 860	25	–
$1,000 or more	–	–	2 244	151	66	54	2 211	–	–
No cash rent	91	10	853	87	8	40	849	231	66
Median (dollars)	252	161	589	533	533	550	590	290	231
Mean (dollars)	242	181	612	545	582	584	613	310	234

TIPSII [UPF] GH213 CENSUS90 71580800 07/28/93 10:47 AM MACHINE: C DATA:CENSUS90*H2TIPSDA13. 07/15/93 19:28:06 TAPE: NONE FRAME: 227
TSF:CENSUS90*92. 07/27/93 11:53:14 UTF:CENSUS90*93. 07/27/93 11:53:14 META:CENSUS90*H2TABLES13. 07/27/93 12:25:49

Table 71. **Social and Financial Characteristics of Housing Units by Race and Hispanic Origin of Householder: 1990—** Con.

[Threshold and complementary threshold are 1,000 persons. Data based on sample and subject to sampling variability, see text. For definitions of terms and meanings of symbols, see text]

County	Colquitt County				Columbia County			Cook County	
	White	Black	Hispanic origin (of any race)	White, not of Hispanic origin	White	Black	Asian or Pacific Islander	White	Black
Occupied housing units	**10 161**	**2 720**	**91**	**10 131**	**19 211**	**2 141**	**424**	**3 585**	**1 222**
HOUSEHOLDER 65 YEARS AND OVER									
Occupied housing units	**3 003**	**553**	**5**	**2 998**	**1 978**	**370**	**14**	**1 020**	**269**
Owner occupied	2 463	322	5	2 458	1 820	286	14	812	235
1-person households	1 467	275	–	1 467	752	103	–	465	145
Built 1939 or earlier	543	113	–	543	103	14	–	205	33
Mean household income in 1989 (dollars)	18 364	9 228	34 550	18 337	31 452	16 469	19 275	17 958	13 179
Female householder, no husband present	1 432	294	–	1 432	729	144	14	499	136
Lacking complete plumbing facilities	20	20	–	20	14	33	–	10	2
No vehicle available	433	276	–	433	210	130	–	162	73
No telephone in unit	191	81	–	191	17	65	–	45	41
1-person households	130	49	–	130	9	18	–	30	22
HOUSEHOLDS BELOW POVERTY LEVEL									
Owner-occupied housing units	**827**	**346**	**–**	**827**	**571**	**222**	**–**	**402**	**244**
Married-couple families	299	91	–	299	250	40	–	149	61
With own children under 18 years	130	27	–	130	110	7	–	56	37
Families with female householder	52	129	–	52	114	97	–	47	70
With own children under 18 years	22	72	–	22	70	35	–	19	32
Householder worked in 1989	241	150	–	241	279	54	–	141	88
With public assistance income	210	130	–	210	24	93	–	84	114
With Social Security income	442	160	–	442	247	81	–	223	127
Built 1939 or earlier	122	22	–	122	1	–	–	70	39
Lacking complete plumbing facilities	16	8	–	16	–	13	–	–	8
No vehicle available	161	102	–	161	45	76	–	52	87
No telephone in unit	122	60	–	122	5	52	–	71	52
1.01 or more persons per room	19	43	–	19	12	17	–	13	28
Renter-occupied housing units	**814**	**1 024**	**18**	**796**	**429**	**276**	**12**	**219**	**211**
Married-couple families	187	92	12	175	172	40	12	73	37
With own children under 18 years	132	85	12	120	136	9	12	43	26
Families with female householder	232	629	–	232	125	152	–	28	122
With own children under 18 years	174	531	–	174	123	113	–	28	110
Householder worked in 1989	337	424	18	319	283	99	12	76	138
With public assistance income	323	547	12	311	98	105	–	97	68
With Social Security income	306	135	12	294	42	84	–	119	32
Built 1939 or earlier	105	181	–	105	14	14	–	26	44
Lacking complete plumbing facilities	–	80	–	–	–	62	–	–	11
No vehicle available	272	731	6	266	42	141	–	78	149
No telephone in unit	238	592	18	220	137	57	–	73	138
1.01 or more persons per room	66	162	12	54	30	42	–	9	74
MEDIAN HOUSEHOLD INCOME IN 1989									
Occupied housing units (dollars)	**23 757**	**10 171**	**23 802**	**23 793**	**40 738**	**23 998**	**50 113**	**21 460**	**14 628**
Owner occupied (dollars)	27 024	15 172	31 250	27 000	44 395	30 308	51 784	23 916	16 750
Renter occupied (dollars)	15 309	7 361	22 760	15 200	25 439	13 943	46 198	14 432	10 861
Specified owner-occupied housing units	**4 660**	**843**	**17**	**4 655**	**12 533**	**1 171**	**268**	**1 615**	**539**
MORTGAGE STATUS AND SELECTED MONTHLY OWNER COSTS									
With a mortgage	2 581	537	12	2 581	10 757	820	268	834	300
Less than $200	87	4	–	87	46	48	–	12	18
$200 to $299	243	154	6	243	238	65	–	75	90
$300 to $399	375	162	6	375	406	61	15	156	86
$400 to $499	491	100	–	491	694	122	26	170	40
$500 to $599	419	45	–	419	868	73	28	150	49
$600 to $699	332	21	–	332	1 160	83	–	98	–
$700 to $799	261	14	–	261	1 457	65	7	81	14
$800 to $899	100	34	–	100	1 616	106	21	39	1
$900 to $999	84	3	–	84	1 159	81	7	25	2
$1,000 to $1,249	118	–	–	118	1 438	73	75	27	–
$1,250 to $1,499	31	–	–	31	845	34	37	–	–
$1,500 to $1,999	32	–	–	32	588	–	38	1	–
$2,000 or more	8	–	–	8	242	9	14	–	–
Median (dollars)	518	355	300	518	830	656	1 100	502	355
Mean (dollars)	566	405	319	566	901	706	1 084	532	385
Not mortgaged	2 079	306	5	2 074	1 776	351	–	781	239
Less than $100	231	100	–	231	113	76	–	90	51
$100 to $199	1 186	153	–	1 186	926	174	–	472	147
$200 to $299	503	40	–	503	512	85	–	172	31
$300 to $399	100	8	–	100	149	16	–	33	2
$400 to $499	26	–	5	21	49	–	–	9	8
$500 or more	33	5	–	33	27	–	–	5	–
Median (dollars)	173	125	425	172	187	157	–	164	136
Mean (dollars)	185	143	438	184	206	162	–	171	150
Specified renter-occupied housing units	**2 204**	**1 605**	**67**	**2 186**	**3 538**	**657**	**119**	**668**	**437**
GROSS RENT									
Less than $100	98	64	–	98	2	4	–	8	39
$100 to $149	138	232	–	138	42	62	–	69	10
$150 to $199	192	275	12	192	21	39	–	60	61
$200 to $249	311	231	32	305	169	52	–	88	64
$250 to $299	292	267	11	292	177	79	–	121	53
$300 to $349	406	160	–	406	315	60	–	86	83
$350 to $399	199	79	–	199	396	83	–	52	26
$400 to $449	117	110	–	117	591	90	6	34	31
$450 to $499	94	36	12	82	425	42	35	26	20
$500 to $549	26	40	–	26	253	11	22	2	6
$550 to $599	8	27	–	8	134	32	8	–	7
$600 to $649	17	8	–	17	205	15	9	20	–
$650 to $699	7	–	–	7	133	13	–	–	–
$700 to $749	–	–	–	–	91	4	4	–	1
$750 to $999	13	–	–	13	365	22	35	–	–
$1,000 or more	–	–	–	–	111	–	–	–	–
No cash rent	286	76	–	286	108	49	–	102	36
Median (dollars)	286	243	240	285	450	357	542	270	271
Mean (dollars)	288	258	273	287	506	363	608	284	275

TIPSII [UPF] GH213 CENSUS90 71580800 07/28/93 10:47 AM MACHINE: C DATA:CENSUS90*H2TIPSDA13. 07/15/93 19:28:06 TAPE: NONE FRAME: 228
TSF:CENSUS90*92. 07/27/93 11:53:14 UTF:CENSUS90*93. 07/27/93 11:53:14 META:CENSUS90*H2TABLES13. 07/27/93 12:25:49

Table 71. **Social and Financial Characteristics of Housing Units by Race and Hispanic Origin of Householder: 1990**—Con.

[Threshold and complementary threshold are 1,000 persons. Data based on sample and subject to sampling variability, see text. For definitions of terms and meanings of symbols, see text]

County	Coweta County		Crawford County		Crisp County		Decatur County		DeKalb County	
	White	Black	White	Black	White	Black	White	Black	White	Black
Occupied housing units	**15 129**	**3 742**	**2 177**	**862**	**4 683**	**2 580**	**5 862**	**3 040**	**125 523**	**76 785**
HOUSEHOLDER 65 YEARS AND OVER										
Occupied housing units	**2 930**	**745**	**364**	**206**	**1 216**	**613**	**1 661**	**838**	**24 547**	**4 925**
Owner occupied	2 389	532	332	136	877	330	1 352	608	18 645	3 465
1-person households	1 305	259	180	57	596	321	746	401	10 707	1 610
Built 1939 or earlier	542	98	40	21	257	63	221	152	1 844	652
Mean household income in 1989 (dollars)	23 047	14 496	18 454	14 182	19 808	10 489	19 891	10 494	34 817	18 698
Female householder, no husband present	1 466	387	158	85	619	379	741	458	11 544	2 804
Lacking complete plumbing facilities	53	29	5	60	5	23	5	62	2	29
No vehicle available	465	243	29	69	149	369	271	428	3 427	1 796
No telephone in unit	49	48	20	30	29	143	72	104	92	97
1-person households	18	16	9	16	12	74	40	65	48	68
HOUSEHOLDS BELOW POVERTY LEVEL										
Owner-occupied housing units	**624**	**403**	**163**	**137**	**371**	**369**	**499**	**679**	**2 247**	**2 926**
Married-couple families	160	84	46	33	147	63	204	163	609	638
With own children under 18 years	51	41	17	8	65	26	95	77	206	297
Families with female householder	96	139	21	40	41	146	25	195	256	1 076
With own children under 18 years	34	50	15	32	–	61	13	116	128	466
Householder worked in 1989	145	134	64	33	89	124	150	240	746	1 015
With public assistance income	121	82	18	67	61	187	57	248	192	666
With Social Security income	372	185	79	75	185	177	313	318	878	1 060
Built 1939 or earlier	145	40	14	12	65	42	92	109	236	350
Lacking complete plumbing facilities	41	26	5	33	–	25	–	56	–	11
No vehicle available	132	94	17	55	43	199	79	287	320	831
No telephone in unit	83	46	41	53	65	113	32	119	28	93
1.01 or more persons per room	20	36	–	–	28	37	25	72	19	281
Renter-occupied housing units	**573**	**810**	**48**	**154**	**443**	**1 063**	**414**	**601**	**4 607**	**8 031**
Married-couple families	146	71	15	13	72	122	131	36	588	952
With own children under 18 years	117	63	12	3	43	91	79	11	389	691
Families with female householder	133	477	11	95	82	588	92	397	372	4 490
With own children under 18 years	116	415	9	82	49	458	74	337	301	3 813
Householder worked in 1989	213	345	18	42	124	269	126	173	2 823	4 626
With public assistance income	186	379	14	82	151	575	186	364	433	2 303
With Social Security income	229	247	10	53	220	278	198	150	1 048	1 151
Built 1939 or earlier	99	83	2	24	68	177	48	59	302	281
Lacking complete plumbing facilities	13	40	–	40	–	4	–	64	–	58
No vehicle available	223	452	4	85	159	746	166	412	1 158	4 142
No telephone in unit	91	238	27	65	141	392	165	272	430	1 542
1.01 or more persons per room	34	174	7	23	6	159	15	118	209	1 330
MEDIAN HOUSEHOLD INCOME IN 1989										
Occupied housing units (dollars)	**34 860**	**16 632**	**30 094**	**18 649**	**25 115**	**8 341**	**24 238**	**12 653**	**40 642**	**28 665**
Owner occupied (dollars)	38 658	26 650	31 412	21 370	28 044	14 979	27 385	15 705	49 984	38 486
Renter occupied (dollars)	23 288	11 332	18 017	9 350	15 707	6 050	15 202	7 993	27 470	22 470
Specified owner-occupied housing units	**8 280**	**1 791**	**804**	**307**	**2 201**	**639**	**2 930**	**1 212**	**74 740**	**32 864**
MORTGAGE STATUS AND SELECTED MONTHLY OWNER COSTS										
With a mortgage	5 842	1 032	496	144	1 144	313	1 810	568	57 748	29 865
Less than $200	42	9	6	9	52	24	37	70	168	138
$200 to $299	111	90	12	42	106	83	179	104	904	710
$300 to $399	333	214	60	31	211	73	259	162	2 846	1 900
$400 to $499	473	150	62	21	163	83	352	80	4 351	2 649
$500 to $599	687	126	53	23	163	25	299	63	4 998	2 950
$600 to $699	774	186	87	7	125	12	238	21	5 524	3 505
$700 to $799	773	97	71	6	83	–	177	24	6 530	4 342
$800 to $899	789	27	64	5	75	–	81	5	6 188	4 301
$900 to $999	433	63	37	–	47	–	66	21	5 308	3 347
$1,000 to $1,249	739	64	30	–	66	7	47	7	8 675	3 796
$1,250 to $1,499	338	–	14	–	38	–	17	11	5 090	1 370
$1,500 to $1,999	282	6	–	–	5	6	50	–	4 372	732
$2,000 or more	68	–	–	–	10	–	8	–	2 794	125
Median (dollars)	764	536	663	362	534	383	522	374	857	771
Mean (dollars)	825	572	672	401	597	405	589	429	972	790
Not mortgaged	2 438	759	308	163	1 057	326	1 120	644	16 992	2 999
Less than $100	247	95	37	40	144	25	116	205	529	234
$100 to $199	1 228	372	175	78	529	224	624	283	4 618	1 223
$200 to $299	743	227	73	40	263	57	277	89	6 349	987
$300 to $399	141	49	21	5	59	14	78	49	3 524	392
$400 to $499	41	9	2	–	40	6	25	18	1 220	88
$500 or more	38	7	–	–	22	–	–	–	752	75
Median (dollars)	181	175	171	149	178	147	168	134	252	204
Mean (dollars)	196	191	178	161	193	162	180	155	269	221
Specified renter-occupied housing units	**3 122**	**1 705**	**247**	**268**	**1 188**	**1 562**	**1 283**	**1 101**	**42 638**	**40 809**
GROSS RENT										
Less than $100	19	79	3	31	55	126	31	57	217	678
$100 to $149	131	138	10	53	44	202	92	186	627	746
$150 to $199	93	189	2	66	74	199	115	161	338	597
$200 to $249	129	92	41	14	163	253	179	173	340	472
$250 to $299	181	213	53	19	216	246	177	192	494	651
$300 to $349	316	143	54	16	128	245	103	119	1 106	996
$350 to $399	251	141	24	10	106	113	166	34	1 330	1 472
$400 to $449	372	138	10	10	121	75	84	8	3 365	4 158
$450 to $499	339	141	3	3	57	26	70	21	4 859	5 875
$500 to $549	266	89	3	13	37	9	30	12	5 517	6 672
$550 to $599	195	133	6	2	34	7	29	–	5 502	6 056
$600 to $649	205	66	–	–	4	7	29	6	4 670	3 931
$650 to $699	149	21	–	–	6	–	–	4	3 385	2 871
$700 to $749	66	28	–	–	–	–	14	–	2 759	1 904
$750 to $999	154	32	–	–	5	–	–	16	5 713	2 826
$1,000 or more	26	2	–	–	–	–	–	–	1 601	525
No cash rent	230	60	38	31	138	54	164	112	815	379
Median (dollars)	445	339	297	167	290	244	293	229	575	534
Mean (dollars)	453	355	303	213	310	247	312	240	597	536

TIPSII [UPF] GH213 CENSUS90 71580800 07/28/93 10:47 AM MACHINE: C DATA:CENSUS90*H2TIPSDA13. 07/15/93 19:28:06 TAPE: NONE FRAME: 229
TSF:CENSUS90*92. 07/27/93 11:53:14 UTF:CENSUS90*93. 07/27/93 11:53:14 META:CENSUS90*H2TABLES13. 07/27/93 12:25:49

Table 71. **Social and Financial Characteristics of Housing Units by Race and Hispanic Origin of Householder: 1990—Con.**

[Threshold and complementary threshold are 1,000 persons. Data based on sample and subject to sampling variability, see text. For definitions of terms and meanings of symbols, see text]

County	DeKalb County—Con.				Dodge County		Dooly County		Dougherty County	
	American Indian, Eskimo, or Aleut	Asian or Pacific Islander	Hispanic origin (of any race)	White, not of Hispanic origin	White	Black	White	Black	White	Black
Occupied housing units	**381**	**4 419**	**4 171**	**123 249**	**4 953**	**1 434**	**2 016**	**1 534**	**18 758**	**15 112**
HOUSEHOLDER 65 YEARS AND OVER										
Occupied housing units	**14**	**108**	**174**	**24 380**	**1 441**	**375**	**710**	**350**	**4 169**	**2 631**
Owner occupied	14	37	98	18 551	1 164	218	632	190	3 368	1 414
1-person households	–	10	82	10 625	695	191	391	131	1 903	1 191
Built 1939 or earlier	10	–	–	1 844	267	78	175	75	354	196
Mean household income in 1989 (dollars)	21 509	24 432	26 984	34 872	15 149	8 874	16 934	11 385	24 656	11 309
Female householder, no husband present	–	15	96	11 448	698	230	390	191	1 849	1 503
Lacking complete plumbing facilities	–	–	–	2	33	51	2	37	13	41
No vehicle available	–	14	59	3 368	250	171	86	161	487	1 226
No telephone in unit	10	11	–	92	98	140	39	97	63	229
1-person households	–	–	–	48	52	84	27	45	40	150
HOUSEHOLDS BELOW POVERTY LEVEL										
Owner-occupied housing units	**32**	**65**	**107**	**2 161**	**609**	**262**	**258**	**266**	**678**	**1 063**
Married-couple families	22	24	55	569	175	50	80	59	185	311
With own children under 18 years	22	16	45	168	41	14	8	19	52	123
Families with female householder	–	18	29	233	74	131	25	85	92	375
With own children under 18 years	–	18	7	121	49	71	4	39	53	179
Householder worked in 1989	12	37	59	694	151	100	48	114	151	329
With public assistance income	–	7	15	177	139	152	36	91	145	291
With Social Security income	10	9	8	870	353	122	168	109	363	616
Built 1939 or earlier	10	–	–	236	81	49	53	34	53	43
Lacking complete plumbing facilities	–	–	–	–	11	31	10	19	–	19
No vehicle available	–	–	8	312	123	76	35	84	110	327
No telephone in unit	10	–	7	28	101	93	28	59	41	91
1.01 or more persons per room	12	16	15	11	–	39	3	51	29	111
Renter-occupied housing units	**15**	**542**	**682**	**4 296**	**398**	**358**	**154**	**519**	**930**	**5 038**
Married-couple families	15	285	261	479	68	54	39	73	194	463
With own children under 18 years	15	169	232	280	36	50	29	39	124	294
Families with female householder	–	76	46	348	41	155	19	264	222	2 966
With own children under 18 years	–	46	46	277	30	109	16	208	206	2 506
Householder worked in 1989	7	291	468	2 635	88	145	52	196	343	1 954
With public assistance income	8	65	47	399	155	222	59	298	291	2 498
With Social Security income	–	5	31	1 021	212	109	79	144	301	969
Built 1939 or earlier	–	25	–	302	30	31	6	50	94	385
Lacking complete plumbing facilities	–	26	–	–	10	47	–	69	10	103
No vehicle available	–	100	140	1 053	129	186	52	313	389	3 167
No telephone in unit	15	33	200	321	125	231	44	273	228	1 819
1.01 or more persons per room	–	197	252	88	19	69	–	103	54	1 095
MEDIAN HOUSEHOLD INCOME IN 1989										
Occupied housing units (dollars)	**31 193**	**31 047**	**28 792**	**40 810**	**20 795**	**12 323**	**22 756**	**9 977**	**30 972**	**13 656**
Owner occupied (dollars)	53 198	43 243	42 847	50 020	24 501	16 977	24 562	14 526	37 078	26 199
Renter occupied (dollars)	25 164	24 432	22 219	27 545	11 780	7 652	17 621	5 857	22 618	9 176
Specified owner-occupied housing units	**154**	**1 540**	**1 413**	**73 785**	**2 307**	**472**	**946**	**499**	**10 037**	**4 777**
MORTGAGE STATUS AND SELECTED MONTHLY OWNER COSTS										
With a mortgage	154	1 417	1 333	56 852	1 148	269	433	232	6 882	3 450
Less than $200	–	–	8	160	49	18	27	19	66	99
$200 to $299	7	4	–	904	81	16	29	67	415	203
$300 to $399	–	16	35	2 811	249	103	82	36	809	501
$400 to $499	15	63	57	4 306	222	44	84	31	950	640
$500 to $599	9	91	189	4 906	172	19	49	19	1 166	625
$600 to $699	–	222	137	5 439	117	49	41	33	709	451
$700 to $799	14	190	165	6 444	76	12	53	8	614	348
$800 to $899	4	173	203	6 041	113	8	23	10	674	254
$900 to $999	16	191	160	5 192	22	–	11	–	385	121
$1,000 to $1,249	50	200	164	8 548	35	–	21	9	577	143
$1,250 to $1,499	10	127	72	5 043	12	–	8	–	216	29
$1,500 to $1,999	12	97	83	4 318	–	–	5	–	223	22
$2,000 or more	17	43	60	2 740	–	–	–	–	78	14
Median (dollars)	1 060	878	852	857	487	398	492	384	605	544
Mean (dollars)	1 101	977	955	971	536	445	570	435	702	585
Not mortgaged	–	123	80	16 933	1 159	203	513	267	3 155	1 327
Less than $100	–	–	–	529	230	75	43	102	124	201
$100 to $199	–	29	36	4 597	620	110	254	137	1 494	718
$200 to $299	–	40	19	6 336	217	18	155	22	1 123	332
$300 to $399	–	39	8	3 516	66	–	55	2	261	56
$400 to $499	–	15	6	1 214	24	–	6	–	79	11
$500 or more	–	–	11	741	2	–	–	4	74	9
Median (dollars)	–	291	214	252	160	120	187	119	198	170
Mean (dollars)	–	282	259	269	173	119	194	134	219	179
Specified renter-occupied housing units	**177**	**2 743**	**2 629**	**41 374**	**988**	**524**	**344**	**670**	**6 456**	**9 477**
GROSS RENT										
Less than $100	–	6	–	217	60	62	15	30	48	264
$100 to $149	–	10	25	602	125	103	39	138	90	805
$150 to $199	–	14	15	323	182	72	62	90	157	1 123
$200 to $249	–	7	9	331	75	60	38	129	352	1 477
$250 to $299	–	15	44	459	155	85	16	74	591	1 222
$300 to $349	–	43	51	1 072	106	47	49	56	1 044	1 265
$350 to $399	8	121	57	1 312	57	29	26	25	966	1 021
$400 to $449	7	225	191	3 309	50	–	23	9	1 096	878
$450 to $499	59	587	492	4 599	21	–	1	15	595	512
$500 to $549	13	459	477	5 371	29	–	2	–	474	268
$550 to $599	27	422	489	5 253	13	–	–	6	255	214
$600 to $649	15	265	214	4 567	–	–	2	–	220	50
$650 to $699	11	181	151	3 313	–	–	2	–	81	46
$700 to $749	14	96	112	2 723	4	–	–	–	65	21
$750 to $999	–	188	242	5 559	–	–	–	–	56	58
$1,000 or more	15	91	47	1 562	–	–	–	1	50	–
No cash rent	8	13	13	802	111	66	69	97	316	253
Median (dollars)	540	537	544	576	246	194	235	213	392	288
Mean (dollars)	606	573	565	598	254	201	253	223	403	302

TIPSII [UPF] GH213 CENSUS90 71580800 07/28/93 10:47 AM MACHINE: C DATA:CENSUS90*H2TIPSDA13. 07/15/93 19:28:06 TAPE: NONE FRAME: 230
TSF:CENSUS90*92. 07/27/93 11:53:14 UTF:CENSUS90*93. 07/27/93 11:53:14 META:CENSUS90*H2TABLES13. 07/27/93 12:25:49

Table 71. **Social and Financial Characteristics of Housing Units by Race and Hispanic Origin of Householder: 1990**—Con.

[Threshold and complementary threshold are 1,000 persons. Data based on sample and subject to sampling variability, see text. For definitions of terms and meanings of symbols, see text]

County	Douglas County		Early County		Effingham County		Elbert County		Emanuel County	
	White	Black	White	Black	White	Black	White	Black	White	Black
Occupied housing units	**22 342**	**1 680**	**2 645**	**1 604**	**7 619**	**1 106**	**5 209**	**1 863**	**5 361**	**2 038**
HOUSEHOLDER 65 YEARS AND OVER										
Occupied housing units	**2 810**	**197**	**894**	**424**	**1 280**	**284**	**1 561**	**330**	**1 556**	**473**
Owner occupied	2 363	169	740	252	1 165	213	1 317	213	1 202	314
1-person households	1 002	68	424	189	462	79	790	151	787	237
Built 1939 or earlier	214	44	266	113	163	52	438	62	334	69
Mean household income in 1989 (dollars)	22 153	17 925	16 247	10 836	20 958	10 332	15 424	11 177	17 088	8 998
Female householder, no husband present	1 179	103	393	190	508	139	735	197	736	292
Lacking complete plumbing facilities	15	12	8	57	8	82	23	28	9	39
No vehicle available	421	54	92	160	129	95	260	139	186	218
No telephone in unit	37	4	56	70	39	45	47	40	82	60
1-person households	23	–	23	45	26	13	37	29	45	23
HOUSEHOLDS BELOW POVERTY LEVEL										
Owner-occupied housing units	**795**	**116**	**301**	**360**	**413**	**252**	**528**	**311**	**569**	**379**
Married-couple families	326	55	108	86	173	84	145	87	210	105
With own children under 18 years	143	38	53	14	101	23	72	32	86	55
Families with female householder	130	24	28	150	112	75	19	130	53	119
With own children under 18 years	124	–	5	85	71	50	11	83	27	71
Householder worked in 1989	333	56	86	168	179	93	139	52	177	124
With public assistance income	79	8	62	154	66	42	78	109	144	145
With Social Security income	305	43	163	163	138	116	343	120	250	158
Built 1939 or earlier	35	23	103	36	20	29	153	39	78	42
Lacking complete plumbing facilities	6	–	2	7	–	26	21	51	–	9
No vehicle available	91	24	70	136	41	72	93	99	70	119
No telephone in unit	82	7	14	77	60	99	51	87	41	69
1.01 or more persons per room	19	14	14	34	37	23	6	50	3	59
Renter-occupied housing units	**512**	**189**	**182**	**477**	**271**	**224**	**332**	**372**	**449**	**554**
Married-couple families	173	31	77	60	91	34	86	28	151	107
With own children under 18 years	141	3	33	34	63	9	69	–	88	76
Families with female householder	142	124	9	278	56	150	76	227	62	292
With own children under 18 years	104	120	9	188	42	128	51	160	24	249
Householder worked in 1989	273	125	63	210	113	85	135	147	109	220
With public assistance income	147	72	60	250	53	83	105	210	195	308
With Social Security income	136	26	88	92	99	57	146	93	257	160
Built 1939 or earlier	24	7	50	118	36	51	32	59	45	58
Lacking complete plumbing facilities	–	4	6	134	5	70	–	50	5	47
No vehicle available	93	70	32	283	70	138	142	194	120	336
No telephone in unit	91	58	57	256	109	113	103	128	140	255
1.01 or more persons per room	57	24	9	129	41	77	23	22	18	172
MEDIAN HOUSEHOLD INCOME IN 1989										
Occupied housing units (dollars)	**37 281**	**30 030**	**22 492**	**9 038**	**31 103**	**13 208**	**22 603**	**13 406**	**20 475**	**11 826**
Owner occupied (dollars)	40 597	38 379	23 462	13 080	32 791	18 578	24 948	19 567	24 295	15 457
Renter occupied (dollars)	26 043	21 375	16 902	6 509	23 049	7 194	17 419	9 328	12 007	7 629
Specified owner-occupied housing units	**13 767**	**869**	**1 263**	**445**	**3 037**	**440**	**2 345**	**648**	**2 369**	**733**
MORTGAGE STATUS AND SELECTED MONTHLY OWNER COSTS										
With a mortgage	11 253	663	690	226	1 878	211	1 130	440	1 246	368
Less than $200	22	–	42	40	21	9	29	6	69	50
$200 to $299	139	10	77	53	77	36	94	128	131	182
$300 to $399	796	55	115	56	210	43	151	103	315	35
$400 to $499	1 011	33	140	44	275	18	224	91	241	75
$500 to $599	1 136	47	88	11	213	29	250	56	143	5
$600 to $699	1 715	99	100	5	237	33	123	29	109	11
$700 to $799	1 979	93	39	6	282	19	61	27	89	–
$800 to $899	1 418	101	32	11	175	16	34	–	52	10
$900 to $999	1 021	71	27	–	217	–	63	–	47	–
$1,000 to $1,249	1 221	104	14	–	117	8	53	–	19	–
$1,250 to $1,499	505	29	14	–	42	–	18	–	11	–
$1,500 to $1,999	252	21	2	–	12	–	8	–	20	–
$2,000 or more	38	–	–	–	–	–	22	–	–	–
Median (dollars)	742	793	481	358	661	494	525	387	459	279
Mean (dollars)	775	808	517	367	673	518	603	413	514	322
Not mortgaged	2 514	206	573	219	1 159	229	1 215	208	1 123	365
Less than $100	117	20	57	72	60	49	196	14	102	145
$100 to $199	1 185	80	297	92	624	129	693	136	630	130
$200 to $299	925	86	180	48	374	37	281	55	286	65
$300 to $399	209	20	33	7	70	5	34	3	87	13
$400 to $499	42	–	6	–	31	9	11	–	9	6
$500 or more	36	–	–	–	–	–	–	–	9	6
Median (dollars)	197	202	183	134	187	147	160	139	173	121
Mean (dollars)	209	207	188	148	200	163	168	160	183	155
Specified renter-occupied housing units	**4 457**	**679**	**521**	**706**	**1 433**	**352**	**993**	**760**	**1 214**	**872**
GROSS RENT										
Less than $100	5	11	–	72	16	23	59	23	76	77
$100 to $149	91	11	39	93	34	16	56	151	166	150
$150 to $199	46	38	26	133	47	66	55	114	149	126
$200 to $249	103	40	84	144	77	51	144	154	181	147
$250 to $299	56	10	109	58	125	37	212	125	168	187
$300 to $349	90	42	71	42	193	28	155	80	115	78
$350 to $399	221	22	40	36	211	34	32	34	94	42
$400 to $449	351	33	25	8	195	7	69	1	42	–
$450 to $499	557	65	1	2	168	10	14	–	24	2
$500 to $549	567	92	15	7	62	18	12	9	40	2
$550 to $599	461	83	–	–	40	10	5	7	2	–
$600 to $649	483	52	–	–	34	–	21	–	8	–
$650 to $699	336	74	–	11	11	–	–	–	2	–
$700 to $749	290	31	–	–	34	2	8	–	–	6
$750 to $999	460	39	–	–	17	3	–	4	–	–
$1,000 or more	98	16	–	–	–	–	–	–	–	–
No cash rent	242	20	111	100	169	47	151	58	147	55
Median (dollars)	552	531	272	201	382	247	280	217	238	226
Mean (dollars)	564	513	281	215	390	278	284	227	253	218

TIPSII [UPF] GH213 CENSUS90 71580800 07/28/93 10:47 AM MACHINE: C DATA:CENSUS90*H2TIPSDA13. 07/15/93 19:28:06 TAPE: NONE FRAME: 231
TSF:CENSUS90*92. 07/27/93 11:53:14 UTF:CENSUS90*93. 07/27/93 11:53:14 META:CENSUS90*H2TABLES13. 07/27/93 12:25:49

Table 71. **Social and Financial Characteristics of Housing Units by Race and Hispanic Origin of Householder: 1990**—Con.

[Threshold and complementary threshold are 1,000 persons. Data based on sample and subject to sampling variability, see text. For definitions of terms and meanings of symbols, see text]

County	Evans County		Fayette County			Floyd County		Franklin County	
	White	Black	White	Black	Asian or Pacific Islander	White	Black	White	Black
Occupied housing units	**2 240**	**893**	**19 689**	**898**	**311**	**26 603**	**3 759**	**5 859**	**474**
HOUSEHOLDER 65 YEARS AND OVER									
Occupied housing units	**593**	**241**	**2 718**	**98**	**–**	**6 795**	**769**	**1 691**	**102**
Owner occupied	480	176	2 416	63	–	5 182	454	1 379	40
1-person households	297	117	966	–	–	3 364	345	766	33
Built 1939 or earlier	127	44	162	22	–	1 479	202	396	17
Mean household income in 1989 (dollars)	19 981	8 718	34 352	22 417	–	19 376	11 260	17 286	15 094
Female householder, no husband present	287	176	950	46	–	3 238	418	776	49
Lacking complete plumbing facilities	11	9	6	20	–	39	8	65	12
No vehicle available	132	110	173	12	–	1 263	314	307	26
No telephone in unit	53	42	15	7	–	144	91	122	19
1-person households	30	19	–	–	–	101	58	77	10
HOUSEHOLDS BELOW POVERTY LEVEL									
Owner-occupied housing units	**243**	**166**	**373**	**28**	**–**	**1 710**	**277**	**606**	**50**
Married-couple families	117	37	132	21	–	602	99	186	9
With own children under 18 years	38	24	49	9	–	201	18	84	3
Families with female householder	15	35	55	7	–	169	53	54	17
With own children under 18 years	8	8	28	7	–	79	19	33	13
Householder worked in 1989	78	36	129	28	–	494	113	188	12
With public assistance income	57	89	26	–	–	211	75	145	15
With Social Security income	130	92	204	–	–	937	182	334	36
Built 1939 or earlier	18	38	35	–	–	426	91	131	2
Lacking complete plumbing facilities	–	4	13	–	–	8	–	36	–
No vehicle available	47	66	61	–	–	324	77	109	16
No telephone in unit	33	36	29	–	–	94	17	112	17
1.01 or more persons per room	3	15	–	–	–	18	7	4	7
Renter-occupied housing units	**198**	**253**	**219**	**38**	**–**	**1 848**	**1 010**	**489**	**122**
Married-couple families	56	34	41	9	–	434	93	116	21
With own children under 18 years	45	25	15	9	–	313	78	84	4
Families with female householder	43	140	31	13	–	375	613	127	61
With own children under 18 years	33	114	31	13	–	306	521	95	41
Householder worked in 1989	71	116	116	29	–	671	458	174	43
With public assistance income	42	125	28	13	–	544	409	183	76
With Social Security income	84	88	80	–	–	788	298	190	38
Built 1939 or earlier	24	40	11	–	–	294	166	71	11
Lacking complete plumbing facilities	2	29	–	16	–	15	–	14	22
No vehicle available	88	163	71	–	–	805	668	173	79
No telephone in unit	70	149	25	13	–	362	441	165	75
1.01 or more persons per room	13	42	15	–	–	76	70	33	6
MEDIAN HOUSEHOLD INCOME IN 1989									
Occupied housing units (dollars)	**22 063**	**12 437**	**49 890**	**40 000**	**77 349**	**26 701**	**15 111**	**22 060**	**13 286**
Owner occupied (dollars)	24 529	17 287	52 472	48 793	89 073	31 526	22 079	26 101	19 875
Renter occupied (dollars)	16 147	7 097	30 787	28 929	61 835	19 078	11 620	12 161	7 762
Specified owner-occupied housing units	**909**	**290**	**13 965**	**681**	**160**	**14 578**	**1 397**	**2 241**	**180**
MORTGAGE STATUS AND SELECTED MONTHLY OWNER COSTS									
With a mortgage	445	115	11 677	575	160	8 350	793	1 045	128
Less than $200	9	2	18	–	–	114	14	13	2
$200 to $299	30	20	85	–	–	569	147	67	32
$300 to $399	57	38	207	–	–	1 166	138	176	23
$400 to $499	55	27	428	23	7	1 427	134	179	45
$500 to $599	59	11	478	7	–	1 366	151	179	17
$600 to $699	93	10	785	29	–	1 049	109	139	7
$700 to $799	41	3	997	28	7	759	30	129	–
$800 to $899	25	1	1 393	41	–	578	30	47	–
$900 to $999	51	–	1 500	58	13	383	36	45	–
$1,000 to $1,249	15	3	2 629	80	37	490	–	49	2
$1,250 to $1,499	4	–	1 512	111	19	231	–	14	–
$1,500 to $1,999	6	–	1 182	122	26	153	4	–	–
$2,000 or more	–	–	463	76	51	65	–	8	–
Median (dollars)	610	392	997	1 298	1 461	563	477	560	412
Mean (dollars)	626	434	1 072	1 350	1 914	644	494	598	402
Not mortgaged	464	175	2 288	106	–	6 228	604	1 196	52
Less than $100	62	44	62	18	–	534	60	143	11
$100 to $199	263	115	661	43	–	3 472	392	825	29
$200 to $299	95	10	985	35	–	1 762	105	172	12
$300 to $399	32	5	436	10	–	288	47	47	–
$400 to $499	9	1	91	–	–	101	–	6	–
$500 or more	3	–	53	–	–	71	–	3	–
Median (dollars)	167	130	241	187	–	176	161	150	163
Mean (dollars)	178	137	249	175	–	189	171	164	165
Specified renter-occupied housing units	**577**	**347**	**2 444**	**142**	**130**	**7 741**	**2 220**	**1 037**	**203**
GROSS RENT									
Less than $100	23	25	30	3	–	144	227	62	32
$100 to $149	26	49	39	16	–	473	243	110	44
$150 to $199	57	51	20	–	–	426	211	100	30
$200 to $249	60	49	33	7	–	818	292	117	30
$250 to $299	143	46	35	–	–	879	277	120	16
$300 to $349	59	74	138	–	–	1 195	220	151	12
$350 to $399	48	10	46	10	–	1 043	222	77	11
$400 to $449	46	14	174	–	–	814	97	43	10
$450 to $499	5	3	210	18	–	619	150	18	6
$500 to $549	6	2	287	5	9	310	72	18	–
$550 to $599	14	–	213	23	–	213	80	10	3
$600 to $649	–	–	213	–	18	114	18	–	–
$650 to $699	2	4	187	26	12	26	11	–	–
$700 to $749	–	–	118	21	–	60	11	–	–
$750 to $999	–	–	348	13	15	63	20	–	–
$1,000 or more	–	–	261	–	76	38	–	–	–
No cash rent	88	20	92	–	–	506	69	211	9
Median (dollars)	273	235	588	576	1 145	337	270	262	188
Mean (dollars)	282	244	633	537	956	345	288	260	213

TIPSII [UPF] GH213 CENSUS90 71580800 07/28/93 10:47 AM MACHINE: C DATA:CENSUS90*H2TIPSDA13. 07/15/93 19:28:06 TAPE: NONE FRAME: 232
TSF:CENSUS90*92. 07/27/93 11:53:14 UTF:CENSUS90*93. 07/27/93 11:53:14 META:CENSUS90*H2TABLES13. 07/27/93 12:25:49

Table 71. **Social and Financial Characteristics of Housing Units by Race and Hispanic Origin of Householder: 1990**—Con.

[Threshold and complementary threshold are 1,000 persons. Data based on sample and subject to sampling variability, see text. For definitions of terms and meanings of symbols, see text]

County	Fulton County						Glynn County		Gordon County	
	White	Black	American Indian, Eskimo, or Aleut	Asian or Pacific Islander	Hispanic origin (of any race)	White, not of Hispanic origin	White	Black	White	Black
Occupied housing units	**138 384**	**114 638**	**408**	**2 261**	**3 954**	**136 224**	**18 494**	**5 314**	**12 241**	**462**
HOUSEHOLDER 65 YEARS AND OVER										
Occupied housing units	**28 020**	**17 200**	**28**	**69**	**355**	**27 694**	**4 566**	**1 163**	**2 512**	**150**
Owner occupied	18 779	9 632	12	16	128	18 669	3 626	832	1 995	102
1-person households	14 669	7 955	28	22	207	14 478	1 932	539	1 071	59
Built 1939 or earlier	4 352	3 074	6	–	17	4 335	406	201	344	17
Mean household income in 1989 (dollars)	39 249	16 229	5 849	19 413	34 145	39 287	34 746	12 871	18 108	14 442
Female householder, no husband present	14 448	10 194	22	–	176	14 296	1 987	732	1 208	53
Lacking complete plumbing facilities	69	183	9	–	6	69	31	7	30	–
No vehicle available	6 090	8 307	22	12	141	5 968	389	458	504	48
No telephone in unit	405	928	–	7	16	389	131	96	170	17
1-person households	261	590	–	–	8	253	111	50	71	13
HOUSEHOLDS BELOW POVERTY LEVEL										
Owner-occupied housing units	**2 989**	**5 712**	**29**	**42**	**80**	**2 969**	**710**	**494**	**825**	**81**
Married-couple families	755	1 175	12	20	35	744	208	117	303	27
With own children under 18 years	298	499	–	11	19	287	98	57	139	–
Families with female householder	254	1 640	6	7	–	254	146	116	67	9
With own children under 18 years	136	802	6	7	–	136	92	13	31	9
Householder worked in 1989	999	1 806	24	24	27	988	252	92	271	18
With public assistance income	306	1 204	6	–	5	306	140	120	176	18
With Social Security income	1 394	2 449	6	–	29	1 383	332	266	395	47
Built 1939 or earlier	909	1 323	12	–	–	909	61	92	146	10
Lacking complete plumbing facilities	18	105	5	–	–	18	9	13	8	2
No vehicle available	597	2 009	11	9	8	597	150	162	186	10
No telephone in unit	140	369	5	–	–	140	126	49	155	10
1.01 or more persons per room	69	458	–	11	8	69	7	59	34	–
Renter-occupied housing units	**6 827**	**27 241**	**58**	**432**	**724**	**6 604**	**990**	**1 243**	**734**	**71**
Married-couple families	823	2 004	16	185	229	756	183	116	208	3
With own children under 18 years	535	1 241	16	163	204	484	144	100	143	–
Families with female householder	605	14 755	13	32	144	594	204	703	182	51
With own children under 18 years	464	11 869	13	32	117	453	186	602	153	30
Householder worked in 1989	3 244	10 514	28	247	415	3 125	523	637	310	28
With public assistance income	1 234	11 966	6	40	166	1 199	288	557	262	35
With Social Security income	2 036	5 672	9	9	85	2 020	287	302	263	26
Built 1939 or earlier	985	2 677	10	21	70	972	38	156	51	5
Lacking complete plumbing facilities	56	466	9	13	11	56	–	9	8	–
No vehicle available	2 489	19 467	33	113	227	2 446	247	668	260	45
No telephone in unit	749	6 953	8	58	174	725	307	407	287	19
1.01 or more persons per room	247	3 890	–	161	272	210	26	249	68	5
MEDIAN HOUSEHOLD INCOME IN 1989										
Occupied housing units (dollars)	**41 447**	**19 445**	**22 833**	**30 163**	**26 571**	**41 587**	**31 610**	**16 324**	**26 658**	**17 300**
Owner occupied (dollars)	57 832	32 334	41 000	53 208	52 373	57 746	36 721	22 699	29 997	22 614
Renter occupied (dollars)	27 296	14 395	17 823	20 060	21 160	27 418	21 952	11 023	19 767	15 625
Specified owner-occupied housing units	**69 625**	**38 950**	**153**	**790**	**926**	**68 951**	**9 722**	**2 229**	**5 704**	**204**
MORTGAGE STATUS AND SELECTED MONTHLY OWNER COSTS										
With a mortgage	52 378	30 403	137	728	796	51 806	6 080	1 335	3 333	124
Less than $200	145	383	–	9	–	145	14	39	48	12
$200 to $299	712	1 486	5	–	–	712	246	179	281	11
$300 to $399	1 261	2 573	6	11	16	1 250	632	200	531	19
$400 to $499	1 882	3 176	21	6	49	1 872	653	207	688	42
$500 to $599	2 582	4 129	9	43	55	2 564	758	292	631	23
$600 to $699	2 708	4 156	21	16	21	2 687	712	140	387	3
$700 to $799	3 046	3 863	–	24	34	3 039	657	166	177	14
$800 to $899	3 156	3 311	28	57	38	3 134	490	22	206	–
$900 to $999	3 325	2 284	–	73	35	3 300	410	57	125	–
$1,000 to $1,249	7 638	3 175	15	195	140	7 547	509	26	151	–
$1,250 to $1,499	6 323	950	6	77	140	6 197	428	7	44	–
$1,500 to $1,999	8 565	638	19	99	101	8 471	279	–	30	–
$2,000 or more	11 035	279	7	118	167	10 888	292	–	34	–
Median (dollars)	1 241	683	817	1 160	1 268	1 239	704	516	516	452
Mean (dollars)	1 511	729	939	1 372	1 535	1 509	886	523	584	445
Not mortgaged	17 247	8 547	16	62	130	17 145	3 642	894	2 371	80
Less than $100	535	599	–	–	–	535	294	150	396	2
$100 to $199	4 691	3 362	6	8	47	4 657	1 319	533	1 497	38
$200 to $299	4 622	2 824	10	36	50	4 576	1 126	190	371	26
$300 to $399	2 762	1 186	–	–	26	2 747	456	14	83	7
$400 to $499	1 586	394	–	9	–	1 586	185	–	14	7
$500 or more	3 051	182	–	9	7	3 044	262	7	10	–
Median (dollars)	272	209	210	282	236	273	216	164	152	200
Mean (dollars)	347	227	212	337	245	348	254	165	160	209
Specified renter-occupied housing units	**55 184**	**70 908**	**219**	**1 379**	**2 774**	**53 858**	**5 489**	**2 741**	**3 116**	**207**
GROSS RENT										
Less than $100	603	6 292	6	–	38	595	67	107	127	20
$100 to $149	1 483	5 588	16	21	108	1 443	134	249	160	32
$150 to $199	694	3 218	–	–	5	694	115	274	71	10
$200 to $249	1 085	3 010	9	6	37	1 064	190	249	206	6
$250 to $299	1 241	3 686	6	35	74	1 217	254	304	411	10
$300 to $349	1 749	4 681	18	86	190	1 675	511	399	447	8
$350 to $399	2 608	6 395	29	135	281	2 508	632	281	427	9
$400 to $449	3 973	8 190	10	294	312	3 922	604	252	323	9
$450 to $499	4 929	7 918	19	230	295	4 775	516	241	283	40
$500 to $549	6 075	6 582	27	158	326	5 885	534	152	169	–
$550 to $599	5 993	4 295	21	116	336	5 855	500	30	110	–
$600 to $649	5 222	3 410	18	65	241	5 071	342	8	25	3
$650 to $699	4 576	2 123	9	69	146	4 473	226	7	5	–
$700 to $749	3 414	1 310	–	32	109	3 352	120	24	15	19
$750 to $999	6 827	2 469	10	80	175	6 699	236	25	34	27
$1,000 or more	3 642	475	–	48	84	3 572	179	–	–	–
No cash rent	1 070	1 266	21	4	17	1 058	329	139	303	14
Median (dollars)	572	412	471	469	506	572	458	318	348	429
Mean (dollars)	600	395	443	519	518	600	482	319	351	409

TIPSII [UPF] GH213 CENSUS90 71580800 07/28/93 10:47 AM MACHINE: C DATA:CENSUS90*H2TIPSDA13. 07/15/93 19:28:06 TAPE: NONE FRAME: 233
TSF:CENSUS90*92. 07/27/93 11:53:14 UTF:CENSUS90*93. 07/27/93 11:53:14 META:CENSUS90*H2TABLES13. 07/27/93 12:25:49

Table 71. **Social and Financial Characteristics of Housing Units by Race and Hispanic Origin of Householder: 1990**—Con.

[Threshold and complementary threshold are 1,000 persons. Data based on sample and subject to sampling variability, see text. For definitions of terms and meanings of symbols, see text]

County	Grady County		Greene County		Gwinnett County				
	White	Black	White	Black	White	Black	Asian or Pacific Islander	Hispanic origin (of any race)	White, not of Hispanic origin
Occupied housing units	**5 274**	**2 021**	**2 323**	**1 737**	**116 515**	**6 716**	**2 714**	**2 187**	**115 021**
HOUSEHOLDER 65 YEARS AND OVER									
Occupied housing units	**1 544**	**516**	**777**	**355**	**9 629**	**255**	**25**	**99**	**9 530**
Owner occupied	1 256	413	634	287	7 947	168	17	77	7 870
1-person households	669	211	388	132	3 736	82	–	10	3 726
Built 1939 or earlier	275	94	273	53	900	24	–	–	900
Mean household income in 1989 (dollars)	15 559	10 948	20 430	11 114	27 121	14 281	47 907	36 740	27 021
Female householder, no husband present	731	319	365	217	3 966	178	–	29	3 937
Lacking complete plumbing facilities	8	38	10	30	130	17	–	–	130
No vehicle available	260	174	124	170	1 435	66	–	10	1 425
No telephone in unit	73	49	25	64	96	–	–	–	96
1-person households	7	23	12	18	81	–	–	–	81
HOUSEHOLDS BELOW POVERTY LEVEL									
Owner-occupied housing units	**558**	**363**	**242**	**424**	**2 100**	**125**	**57**	**21**	**2 092**
Married-couple families	224	99	52	57	744	38	39	21	736
With own children under 18 years	71	35	28	12	319	–	39	21	311
Families with female householder	49	109	38	206	266	33	8	–	266
With own children under 18 years	36	61	10	131	156	14	–	–	156
Householder worked in 1989	144	142	59	134	747	67	30	21	739
With public assistance income	93	89	54	148	220	18	–	–	220
With Social Security income	344	192	130	181	889	80	6	–	889
Built 1939 or earlier	101	24	61	50	211	–	–	–	211
Lacking complete plumbing facilities	8	4	6	44	39	8	–	–	39
No vehicle available	90	74	48	209	393	38	–	–	393
No telephone in unit	54	78	8	117	100	8	–	–	100
1.01 or more persons per room	–	45	7	55	46	6	14	8	38
Renter-occupied housing units	**448**	**375**	**139**	**263**	**2 208**	**447**	**146**	**126**	**2 161**
Married-couple families	152	60	30	31	668	60	86	47	642
With own children under 18 years	78	30	14	27	454	60	40	36	433
Families with female householder	129	212	28	143	510	197	20	55	500
With own children under 18 years	77	181	21	107	433	179	8	55	423
Householder worked in 1989	154	190	50	148	1 279	359	114	95	1 232
With public assistance income	167	215	46	116	419	63	–	6	419
With Social Security income	191	34	67	39	441	47	–	–	441
Built 1939 or earlier	77	63	32	45	131	6	–	–	131
Lacking complete plumbing facilities	11	39	–	49	49	28	–	–	49
No vehicle available	158	171	30	167	439	60	–	38	424
No telephone in unit	179	184	61	146	245	62	–	22	245
1.01 or more persons per room	28	68	2	59	144	83	32	62	107
MEDIAN HOUSEHOLD INCOME IN 1989									
Occupied housing units (dollars)	**21 520**	**13 158**	**25 505**	**15 141**	**44 441**	**29 046**	**38 889**	**36 131**	**44 543**
Owner occupied (dollars)	24 110	16 225	27 390	16 978	50 899	43 164	46 802	43 386	50 990
Renter occupied (dollars)	13 037	10 253	16 845	10 592	30 951	25 873	26 741	26 321	30 950
Specified owner-occupied housing units	**2 039**	**701**	**1 145**	**828**	**73 296**	**1 376**	**1 451**	**1 005**	**72 471**
MORTGAGE STATUS AND SELECTED MONTHLY OWNER COSTS									
With a mortgage	993	358	568	496	64 788	1 115	1 393	998	63 970
Less than $200	7	12	22	51	108	–	6	–	108
$200 to $299	82	136	68	127	402	–	–	–	402
$300 to $399	213	118	56	125	1 140	45	–	10	1 140
$400 to $499	202	27	104	91	2 245	8	26	19	2 226
$500 to $599	126	15	45	35	3 434	23	17	50	3 391
$600 to $699	110	32	44	22	5 049	81	97	89	4 989
$700 to $799	64	6	43	15	6 712	128	121	110	6 628
$800 to $899	71	12	17	9	9 790	191	247	160	9 635
$900 to $999	37	–	19	5	9 430	177	271	140	9 322
$1,000 to $1,249	59	–	52	13	13 392	281	308	251	13 170
$1,250 to $1,499	22	–	38	3	6 692	93	174	100	6 617
$1,500 to $1,999	–	–	9	–	4 882	81	90	45	4 854
$2,000 or more	–	–	51	–	1 512	7	36	24	1 488
Median (dollars)	496	327	574	345	937	934	970	950	936
Mean (dollars)	568	368	818	399	1 004	977	1 066	998	1 004
Not mortgaged	1 046	343	577	332	8 508	261	58	7	8 501
Less than $100	139	112	78	84	372	–	–	–	372
$100 to $199	641	195	362	163	3 317	163	–	6	3 311
$200 to $299	205	14	73	85	3 206	69	11	1	3 205
$300 to $399	44	10	42	–	1 136	7	–	–	1 136
$400 to $499	11	7	22	–	270	15	26	–	270
$500 or more	6	5	–	–	207	7	21	–	207
Median (dollars)	157	123	153	133	215	185	464	179	215
Mean (dollars)	169	144	177	148	231	203	497	190	232
Specified renter-occupied housing units	**1 075**	**735**	**355**	**466**	**32 937**	**5 009**	**1 196**	**1 044**	**32 362**
GROSS RENT									
Less than $100	37	18	8	65	114	–	–	–	114
$100 to $149	54	75	19	66	274	8	–	–	274
$150 to $199	78	121	28	45	142	46	–	–	142
$200 to $249	125	130	35	68	103	34	–	5	103
$250 to $299	203	132	54	56	254	50	–	–	254
$300 to $349	152	92	61	64	344	42	14	–	344
$350 to $399	92	43	30	47	609	107	28	14	601
$400 to $449	42	5	14	4	2 085	416	118	82	2 047
$450 to $499	26	27	13	10	3 960	781	240	114	3 878
$500 to $549	67	–	–	–	4 770	1 170	161	202	4 651
$550 to $599	23	–	3	–	5 444	762	237	160	5 347
$600 to $649	–	5	–	–	3 876	563	139	160	3 817
$650 to $699	8	–	4	–	3 199	379	94	129	3 107
$700 to $749	–	–	–	–	2 069	200	64	75	2 031
$750 to $999	–	–	–	–	4 218	366	56	53	4 201
$1,000 or more	–	–	15	–	888	35	45	34	871
No cash rent	168	87	71	41	588	50	–	16	580
Median (dollars)	291	244	298	232	582	543	558	580	583
Mean (dollars)	300	249	329	226	603	561	581	604	603

TIPSII [UPF] GH213 CENSUS90 71580800 07/28/93 10:47 AM MACHINE: C DATA:CENSUS90*H2TIPSDA13. 07/15/93 19:28:06 TAPE: NONE FRAME: 234
TSF:CENSUS90*92. 07/27/93 11:53:14 UTF:CENSUS90*93. 07/27/93 11:53:14 META:CENSUS90*H2TABLES13. 07/27/93 12:25:49

Table 71. **Social and Financial Characteristics of Housing Units by Race and Hispanic Origin of Householder: 1990**—Con.

[Threshold and complementary threshold are 1,000 persons. Data based on sample and subject to sampling variability, see text. For definitions of terms and meanings of symbols, see text]

County	Habersham County		Hall County				Hancock County		Haralson County	
	White	Black	White	Black	Hispanic origin (of any race)	White, not of Hispanic origin	White	Black	White	Black
Occupied housing units	**9 547**	**209**	**31 372**	**2 542**	**786**	**31 176**	**791**	**2 176**	**7 760**	**466**
HOUSEHOLDER 65 YEARS AND OVER										
Occupied housing units	**2 391**	**87**	**6 200**	**379**	**32**	**6 186**	**333**	**520**	**1 857**	**98**
Owner occupied	2 052	65	4 980	233	32	4 966	310	391	1 568	95
1-person households	1 003	27	2 673	138	–	2 673	169	259	868	50
Built 1939 or earlier	504	2	1 014	49	–	1 014	87	57	263	7
Mean household income in 1989 (dollars)	21 172	13 888	23 574	15 713	44 165	23 556	17 996	12 488	16 352	14 097
Female householder, no husband present	1 024	35	2 823	207	8	2 815	174	283	859	78
Lacking complete plumbing facilities	46	2	65	4	15	65	–	37	27	–
No vehicle available	495	12	1 172	135	–	1 172	35	178	344	43
No telephone in unit	117	4	246	47	–	246	20	101	120	1
1-person households	60	4	132	18	–	132	–	60	92	–
HOUSEHOLDS BELOW POVERTY LEVEL										
Owner-occupied housing units	**957**	**39**	**1 637**	**124**	**21**	**1 632**	**103**	**446**	**724**	**74**
Married-couple families	312	17	455	27	21	450	41	93	249	7
With own children under 18 years	48	10	216	4	21	211	8	19	122	–
Families with female householder	115	2	187	27	–	187	8	184	115	14
With own children under 18 years	67	–	90	27	–	90	3	122	60	–
Householder worked in 1989	254	19	407	38	21	402	35	174	175	26
With public assistance income	231	3	227	27	–	227	8	159	128	38
With Social Security income	570	16	925	72	–	925	66	175	350	33
Built 1939 or earlier	134	–	199	27	–	199	40	29	70	–
Lacking complete plumbing facilities	36	2	51	4	–	51	6	58	3	12
No vehicle available	277	4	462	52	–	462	20	159	132	36
No telephone in unit	130	–	165	–	9	165	13	158	86	20
1.01 or more persons per room	18	–	34	18	21	29	7	54	–	–
Renter-occupied housing units	**510**	**28**	**1 490**	**581**	**156**	**1 479**	**30**	**358**	**584**	**97**
Married-couple families	148	2	461	96	109	452	–	21	156	15
With own children under 18 years	84	–	311	43	93	302	–	15	110	15
Families with female householder	110	14	367	387	14	367	10	209	122	70
With own children under 18 years	92	11	288	333	2	288	–	175	114	67
Householder worked in 1989	211	9	640	324	110	640	–	137	172	82
With public assistance income	196	12	366	222	–	366	17	178	242	36
With Social Security income	230	13	498	157	–	498	10	73	172	5
Built 1939 or earlier	48	–	101	31	–	101	–	23	57	2
Lacking complete plumbing facilities	9	–	37	7	–	37	7	65	22	–
No vehicle available	159	17	449	288	18	447	10	231	205	42
No telephone in unit	161	18	478	284	71	469	12	219	228	80
1.01 or more persons per room	7	–	122	70	89	113	2	65	29	8
MEDIAN HOUSEHOLD INCOME IN 1989										
Occupied housing units (dollars)	**24 507**	**15 536**	**30 255**	**17 936**	**26 280**	**30 230**	**26 453**	**14 148**	**23 308**	**15 000**
Owner occupied (dollars)	26 898	18 438	34 635	24 975	36 346	34 638	26 959	19 151	26 174	18 269
Renter occupied (dollars)	17 778	12 788	22 207	14 162	25 156	22 108	21 250	6 100	15 316	11 250
Specified owner-occupied housing units	**4 423**	**108**	**15 197**	**810**	**82**	**15 155**	**332**	**868**	**3 376**	**215**
MORTGAGE STATUS AND SELECTED MONTHLY OWNER COSTS										
With a mortgage	2 298	41	9 728	553	51	9 702	164	358	1 819	101
Less than $200	34	–	58	10	–	58	19	30	14	–
$200 to $299	155	7	286	42	–	286	22	102	94	22
$300 to $399	313	1	648	77	–	648	18	85	263	42
$400 to $499	367	7	1 049	43	–	1 049	14	58	352	9
$500 to $599	401	17	882	82	14	880	36	27	336	12
$600 to $699	295	5	1 276	53	6	1 270	20	24	281	13
$700 to $799	256	4	1 208	124	18	1 198	12	25	162	2
$800 to $899	184	–	980	40	–	980	12	7	115	–
$900 to $999	109	–	617	27	5	617	–	–	87	–
$1,000 to $1,249	105	–	1 241	33	–	1 241	11	–	72	–
$1,250 to $1,499	35	–	557	4	–	557	–	–	38	1
$1,500 to $1,999	37	–	459	18	8	451	–	–	5	–
$2,000 or more	7	–	467	–	–	467	–	–	–	–
Median (dollars)	568	527	755	658	746	755	553	360	555	369
Mean (dollars)	621	505	893	656	854	893	528	393	598	417
Not mortgaged	2 125	67	5 469	257	31	5 453	168	510	1 557	114
Less than $100	281	9	477	32	–	477	34	97	151	19
$100 to $199	1 428	30	2 976	168	31	2 960	82	309	892	87
$200 to $299	345	27	1 467	27	–	1 467	41	91	421	8
$300 to $399	42	1	352	12	–	352	5	8	54	–
$400 to $499	24	–	103	7	–	103	5	5	17	–
$500 or more	5	–	94	11	–	94	1	–	22	–
Median (dollars)	149	169	177	154	152	177	147	150	173	128
Mean (dollars)	160	178	193	182	147	193	176	156	180	135
Specified renter-occupied housing units	**1 918**	**70**	**8 025**	**1 579**	**632**	**7 905**	**50**	**556**	**1 608**	**186**
GROSS RENT										
Less than $100	45	3	136	108	–	136	–	42	63	16
$100 to $149	136	12	164	86	–	164	8	105	95	21
$150 to $199	114	–	213	67	–	213	9	93	129	40
$200 to $249	187	–	272	225	8	272	1	59	211	42
$250 to $299	274	5	559	181	–	559	17	47	196	12
$300 to $349	266	22	855	193	61	827	6	63	298	20
$350 to $399	204	1	742	194	74	733	2	–	208	20
$400 to $449	185	10	1 228	127	205	1 198	–	34	139	14
$450 to $499	104	1	1 159	157	115	1 152	–	–	17	–
$500 to $549	38	–	786	67	88	751	–	5	68	–
$550 to $599	54	–	478	60	34	470	2	–	21	–
$600 to $649	29	–	260	25	7	260	–	1	12	–
$650 to $699	14	–	246	13	9	243	–	–	–	–
$700 to $749	2	–	125	–	31	125	–	–	–	–
$750 to $999	12	–	286	40	–	286	–	–	–	–
$1,000 or more	–	–	30	9	–	30	–	–	–	–
No cash rent	254	16	486	27	–	486	5	107	151	1
Median (dollars)	313	309	436	331	444	435	282	190	305	219
Mean (dollars)	322	282	436	342	456	436	257	217	298	236

TIPSII [UPF] GH213 CENSUS90 71580800 07/28/93 10:47 AM MACHINE: C DATA:CENSUS90*H2TIPSDA13. 07/15/93 19:28:06 TAPE: NONE FRAME: 235
TSF:CENSUS90*92. 07/27/93 11:53:14 UTF:CENSUS90*93. 07/27/93 11:53:14 META:CENSUS90*H2TABLES13. 07/27/93 12:25:49

Table 71. **Social and Financial Characteristics of Housing Units by Race and Hispanic Origin of Householder: 1990—** Con.

[Threshold and complementary threshold are 1,000 persons. Data based on sample and subject to sampling variability, see text. For definitions of terms and meanings of symbols, see text]

County	Harris County		Hart County		Heard County		Henry County		Houston County	
	White	Black	White	Black	White	Black	White	Black	White	Black
Occupied housing units	**4 938**	**1 472**	**6 269**	**1 176**	**2 708**	**374**	**18 051**	**1 814**	**25 790**	**6 219**
HOUSEHOLDER 65 YEARS AND OVER										
Occupied housing units	**1 060**	**430**	**1 857**	**259**	**655**	**97**	**2 477**	**368**	**3 677**	**675**
Owner occupied	945	333	1 642	166	588	68	2 164	239	3 211	432
1-person households	364	151	748	86	256	39	1 044	133	1 470	272
Built 1939 or earlier	173	86	322	35	166	9	287	59	121	76
Mean household income in 1989 (dollars)	27 666	12 329	20 678	14 355	15 818	11 965	25 155	15 632	26 760	12 040
Female householder, no husband present	347	222	715	137	246	53	1 061	201	1 448	425
Lacking complete plumbing facilities	15	98	16	11	14	9	18	69	12	52
No vehicle available	65	157	290	104	88	43	249	147	323	279
No telephone in unit	28	57	74	48	22	18	6	38	83	44
1-person households	13	17	27	13	13	4	–	25	38	35
HOUSEHOLDS BELOW POVERTY LEVEL										
Owner-occupied housing units	**396**	**302**	**453**	**159**	**293**	**63**	**652**	**176**	**729**	**482**
Married-couple families	141	70	165	35	114	14	256	70	231	133
With own children under 18 years	46	46	36	26	75	–	65	35	145	56
Families with female householder	16	72	33	68	16	24	98	46	119	172
With own children under 18 years	13	29	13	63	2	9	64	19	85	66
Householder worked in 1989	116	97	126	74	69	9	270	72	275	172
With public assistance income	56	81	60	16	85	52	58	58	83	173
With Social Security income	236	156	274	49	159	37	286	98	290	213
Built 1939 or earlier	39	49	88	5	51	1	51	18	11	27
Lacking complete plumbing facilities	15	65	20	23	34	7	–	–	8	24
No vehicle available	55	105	104	71	69	34	67	63	75	184
No telephone in unit	52	81	71	59	62	7	19	24	74	41
1.01 or more persons per room	9	23	–	31	19	11	–	28	6	17
Renter-occupied housing units	**192**	**168**	**359**	**218**	**176**	**65**	**313**	**206**	**956**	**1 266**
Married-couple families	52	1	130	20	68	12	76	17	248	213
With own children under 18 years	34	1	92	12	37	–	44	12	203	149
Families with female householder	72	80	49	113	47	36	101	98	273	756
With own children under 18 years	70	43	35	94	40	33	101	95	256	670
Householder worked in 1989	124	73	120	105	59	32	144	84	530	670
With public assistance income	33	76	145	124	68	40	117	88	260	570
With Social Security income	19	62	135	62	46	18	54	75	155	201
Built 1939 or earlier	24	5	33	11	14	–	24	–	42	48
Lacking complete plumbing facilities	–	61	6	15	8	8	10	56	7	45
No vehicle available	29	106	103	108	62	42	76	98	265	657
No telephone in unit	54	88	159	153	64	52	24	50	267	470
1.01 or more persons per room	6	4	14	37	23	10	–	50	79	208
MEDIAN HOUSEHOLD INCOME IN 1989										
Occupied housing units (dollars)	**29 861**	**14 462**	**25 578**	**16 500**	**21 972**	**13 446**	**39 166**	**23 667**	**33 595**	**20 468**
Owner occupied (dollars)	32 533	16 304	26 959	21 886	24 014	16 429	41 705	27 589	38 757	29 298
Renter occupied (dollars)	20 163	11 514	15 000	10 000	15 536	11 389	26 075	17 070	23 730	14 311
Specified owner-occupied housing units	**2 304**	**673**	**2 932**	**438**	**809**	**127**	**11 465**	**1 035**	**14 600**	**2 195**
MORTGAGE STATUS AND SELECTED MONTHLY OWNER COSTS										
With a mortgage	1 403	276	1 348	273	401	91	9 062	711	11 409	1 700
Less than $200	31	29	25	9	10	10	18	6	152	51
$200 to $299	51	41	56	57	31	13	136	81	782	129
$300 to $399	123	52	278	85	61	21	301	88	1 354	206
$400 to $499	171	37	187	43	84	7	445	83	1 406	228
$500 to $599	219	55	199	41	59	28	737	61	1 464	287
$600 to $699	178	23	178	14	79	10	1 189	76	1 594	261
$700 to $799	175	21	167	16	18	–	1 569	133	1 463	194
$800 to $899	138	5	61	8	33	–	1 627	69	1 080	136
$900 to $999	49	–	45	–	11	2	1 165	19	776	113
$1,000 to $1,249	193	13	68	–	13	–	1 298	45	822	63
$1,250 to $1,499	39	–	36	–	–	–	318	38	329	32
$1,500 to $1,999	22	–	31	–	2	–	192	12	144	–
$2,000 or more	14	–	17	–	–	–	67	–	43	–
Median (dollars)	667	444	546	384	517	438	808	642	630	582
Mean (dollars)	719	463	644	415	547	429	831	661	669	602
Not mortgaged	901	397	1 584	165	408	36	2 403	324	3 191	495
Less than $100	131	92	123	21	61	22	100	25	166	87
$100 to $199	439	225	860	92	244	12	1 037	169	1 822	253
$200 to $299	210	60	463	43	92	2	902	79	978	74
$300 to $399	112	18	108	9	11	–	285	29	165	76
$400 to $499	2	2	30	–	–	–	23	19	25	5
$500 or more	7	–	–	–	–	–	56	3	35	–
Median (dollars)	174	132	181	165	155	100–	206	180	181	155
Mean (dollars)	192	146	190	172	158	99	219	211	192	183
Specified renter-occupied housing units	**570**	**378**	**1 018**	**411**	**420**	**154**	**2 533**	**563**	**7 676**	**3 304**
GROSS RENT										
Less than $100	2	14	44	66	2	10	13	42	44	123
$100 to $149	14	76	91	85	17	24	16	56	84	152
$150 to $199	22	50	71	41	40	9	49	50	118	203
$200 to $249	38	47	103	28	60	54	46	28	326	236
$250 to $299	61	43	116	72	76	13	65	29	454	386
$300 to $349	113	26	179	23	51	24	81	31	1 040	367
$350 to $399	54	35	106	44	55	1	184	69	1 099	465
$400 to $449	55	19	73	9	16	–	268	36	1 056	329
$450 to $499	27	7	25	5	17	–	194	36	816	312
$500 to $549	32	2	17	–	–	–	251	7	598	196
$550 to $599	31	4	–	–	5	–	475	43	563	63
$600 to $649	14	–	–	–	–	–	273	11	257	47
$650 to $699	2	–	–	–	6	–	143	32	157	49
$700 to $749	–	–	4	–	2	–	82	–	155	43
$750 to $999	–	–	–	–	–	–	205	23	124	77
$1,000 or more	9	–	–	–	–	–	64	8	38	–
No cash rent	96	55	189	38	73	19	124	62	747	256
Median (dollars)	344	214	296	193	290	234	554	360	416	357
Mean (dollars)	377	241	281	212	303	221	543	381	429	360

TIPSII [UPF] GH213 CENSUS90 71580800 07/28/93 10:47 AM MACHINE: C DATA:CENSUS90*H2TIPSDA13. 07/15/93 19:28:06 TAPE: NONE FRAME: 236
TSF:CENSUS90*92. 07/27/93 11:53:14 UTF:CENSUS90*93. 07/27/93 11:53:14 META:CENSUS90*H2TABLES13. 07/27/93 12:25:49

Table 71. **Social and Financial Characteristics of Housing Units by Race and Hispanic Origin of Householder: 1990—Con.**

[Threshold and complementary threshold are 1,000 persons. Data based on sample and subject to sampling variability, see text. For definitions of terms and meanings of symbols, see text]

County	Houston County—Con.		Irwin County		Jackson County		Jasper County		Jeff Davis County	
	Hispanic origin (of any race)	White, not of Hispanic origin	White	Black	White	Black	White	Black	White	Black
Occupied housing units	**383**	**25 548**	**2 331**	**804**	**9 821**	**818**	**2 089**	**926**	**3 725**	**603**
HOUSEHOLDER 65 YEARS AND OVER										
Occupied housing units	**28**	**3 663**	**779**	**147**	**2 300**	**152**	**585**	**194**	**845**	**119**
Owner occupied	28	3 197	673	124	1 872	88	507	91	678	92
1-person households	7	1 463	341	70	1 075	42	229	90	347	60
Built 1939 or earlier	–	121	160	13	592	39	146	49	100	24
Mean household income in 1989 (dollars)	21 568	26 785	22 243	8 220	18 004	15 525	27 007	10 220	18 570	9 452
Female householder, no husband present	7	1 441	332	59	1 046	74	287	95	402	57
Lacking complete plumbing facilities	–	12	5	–	44	19	14	27	9	10
No vehicle available	–	323	96	42	421	66	80	77	105	35
No telephone in unit	–	83	58	18	144	26	7	41	22	7
1-person households	–	38	34	18	66	13	7	15	20	5
HOUSEHOLDS BELOW POVERTY LEVEL										
Owner-occupied housing units	**6**	**729**	**251**	**174**	**796**	**49**	**158**	**138**	**415**	**132**
Married-couple families	6	231	68	63	297	11	57	51	105	36
With own children under 18 years	6	145	9	37	175	1	32	–	28	–
Families with female householder	–	119	27	35	68	20	15	72	92	19
With own children under 18 years	–	85	18	35	43	7	15	55	38	7
Householder worked in 1989	–	275	75	88	252	14	54	41	136	30
With public assistance income	–	83	38	57	146	12	21	51	64	55
With Social Security income	–	290	170	60	409	24	69	47	226	81
Built 1939 or earlier	–	11	52	–	123	9	17	11	49	15
Lacking complete plumbing facilities	–	8	–	–	20	7	8	15	–	–
No vehicle available	–	75	53	47	201	24	28	29	64	20
No telephone in unit	–	74	31	44	143	19	32	26	33	40
1.01 or more persons per room	6	6	9	48	31	2	–	10	10	22
Renter-occupied housing units	**32**	**936**	**168**	**240**	**739**	**121**	**66**	**191**	**264**	**128**
Married-couple families	8	240	89	22	238	6	6	–	50	28
With own children under 18 years	8	195	63	22	130	3	6	–	32	28
Families with female householder	–	273	36	154	157	72	15	62	110	71
With own children under 18 years	–	256	25	135	144	63	15	61	98	66
Householder worked in 1989	6	524	75	77	339	66	4	44	128	78
With public assistance income	–	260	30	151	205	55	36	102	78	56
With Social Security income	–	155	57	39	214	22	35	64	83	44
Built 1939 or earlier	–	42	34	33	155	10	13	28	35	2
Lacking complete plumbing facilities	–	7	–	19	34	22	–	32	10	25
No vehicle available	18	259	45	186	250	51	30	118	76	94
No telephone in unit	12	267	58	124	321	83	22	102	67	64
1.01 or more persons per room	–	79	28	47	60	18	–	–	49	18
MEDIAN HOUSEHOLD INCOME IN 1989										
Occupied housing units (dollars)	**29 485**	**33 597**	**23 505**	**8 462**	**25 183**	**20 482**	**29 395**	**13 929**	**22 843**	**10 814**
Owner occupied (dollars)	40 000	38 733	27 708	10 230	27 786	25 184	31 712	21 964	25 724	11 898
Renter occupied (dollars)	26 250	23 641	12 305	5 441	17 119	11 830	22 964	8 523	15 346	10 064
Specified owner-occupied housing units	**164**	**14 503**	**904**	**253**	**3 740**	**273**	**1 035**	**358**	**1 601**	**198**
MORTGAGE STATUS AND SELECTED MONTHLY OWNER COSTS										
With a mortgage	139	11 331	366	126	1 956	142	581	167	997	123
Less than $200	–	152	13	–	41	2	7	4	52	19
$200 to $299	–	782	23	18	154	28	30	18	183	39
$300 to $399	14	1 354	60	68	225	34	45	25	186	24
$400 to $499	20	1 399	90	8	292	9	57	11	164	19
$500 to $599	27	1 437	25	17	303	29	89	18	115	22
$600 to $699	17	1 590	46	–	273	7	85	35	97	–
$700 to $799	6	1 457	26	9	275	7	67	28	53	–
$800 to $899	13	1 067	40	6	144	7	70	7	73	–
$900 to $999	26	762	–	–	59	8	28	8	42	–
$1,000 to $1,249	16	815	43	–	103	8	78	13	22	–
$1,250 to $1,499	–	329	–	–	39	3	10	–	10	–
$1,500 to $1,999	–	144	–	–	35	–	8	–	–	–
$2,000 or more	–	43	–	–	13	–	7	–	–	–
Median (dollars)	642	630	498	352	589	444	670	618	451	335
Mean (dollars)	697	669	590	405	641	528	733	592	504	344
Not mortgaged	25	3 172	538	127	1 784	131	454	191	604	75
Less than $100	–	166	29	33	295	36	24	73	76	57
$100 to $199	7	1 815	329	69	1 020	60	235	64	394	5
$200 to $299	6	978	129	21	371	33	172	39	95	13
$300 to $399	12	153	40	4	56	2	23	8	27	–
$400 to $499	–	25	11	–	17	–	–	7	–	–
$500 or more	–	35	–	–	25	–	–	–	12	–
Median (dollars)	296	181	178	154	156	152	188	158	150	100–
Mean (dollars)	237	192	190	152	169	155	197	161	170	118
Specified renter-occupied housing units	**183**	**7 567**	**392**	**337**	**2 132**	**247**	**339**	**300**	**829**	**215**
GROSS RENT										
Less than $100	–	44	–	46	41	11	15	6	17	9
$100 to $149	–	84	52	79	90	31	10	52	90	59
$150 to $199	–	118	36	20	118	44	10	31	30	12
$200 to $249	–	326	61	60	213	34	41	62	127	50
$250 to $299	12	454	45	56	272	10	33	25	111	34
$300 to $349	6	1 034	43	18	301	35	37	57	153	24
$350 to $399	31	1 085	24	11	253	13	16	6	62	3
$400 to $449	43	1 013	8	6	199	15	52	–	34	5
$450 to $499	8	816	22	–	166	7	35	10	49	–
$500 to $549	25	583	–	–	107	1	12	–	12	–
$550 to $599	26	546	–	–	49	4	–	–	10	–
$600 to $649	11	257	–	–	20	4	–	3	6	–
$650 to $699	7	157	–	–	15	6	–	–	–	–
$700 to $749	–	155	8	–	10	–	–	–	–	–
$750 to $999	7	117	–	–	2	–	–	14	–	–
$1,000 or more	7	31	–	–	12	–	–	–	–	–
No cash rent	–	747	93	41	264	32	78	34	128	19
Median (dollars)	450	415	251	202	337	233	337	227	292	234
Mean (dollars)	497	428	272	194	344	273	324	268	290	214

TIPSII [UPF] GH213 CENSUS90 71580800 07/28/93 10:47 AM MACHINE: C DATA:CENSUS90*H2TIPSDA13. 07/15/93 19:28:06 TAPE: NONE FRAME: 237
TSF:CENSUS90*92. 07/27/93 11:53:14 UTF:CENSUS90*93. 07/27/93 11:53:14 META:CENSUS90*H2TABLES13. 07/27/93 12:25:49

Table 71. **Social and Financial Characteristics of Housing Units by Race and Hispanic Origin of Householder: 1990—Con.**

[Threshold and complementary threshold are 1,000 persons. Data based on sample and subject to sampling variability, see text. For definitions of terms and meanings of symbols, see text]

County	Jefferson County		Jenkins County		Johnson County		Jones County		Lamar County	
	White	Black	White	Black	White	Black	White	Black	White	Black
Occupied housing units	**3 048**	**3 044**	**1 844**	**1 090**	**2 163**	**843**	**5 571**	**1 706**	**3 257**	**1 394**
HOUSEHOLDER 65 YEARS AND OVER										
Occupied housing units	**1 016**	**741**	**377**	**296**	**689**	**199**	**848**	**354**	**827**	**376**
Owner occupied	829	473	309	195	593	123	724	314	695	242
1-person households	450	322	150	146	400	95	349	131	312	173
Built 1939 or earlier	266	150	73	38	194	65	83	35	197	117
Mean household income in 1989 (dollars)	18 400	10 746	19 881	8 349	13 849	10 363	21 936	13 619	18 370	12 252
Female householder, no husband present	426	406	149	220	375	106	295	151	340	216
Lacking complete plumbing facilities	9	62	–	14	19	31	21	29	5	30
No vehicle available	121	306	39	143	146	72	111	145	114	134
No telephone in unit	58	119	28	44	65	41	37	45	61	47
1-person households	27	65	14	32	55	32	37	32	6	24
HOUSEHOLDS BELOW POVERTY LEVEL										
Owner-occupied housing units	**340**	**526**	**162**	**261**	**307**	**144**	**312**	**304**	**230**	**150**
Married-couple families	138	127	76	54	66	56	88	58	89	17
With own children under 18 years	43	29	52	13	37	13	23	–	33	–
Families with female householder	22	241	18	98	21	55	81	123	29	42
With own children under 18 years	11	142	–	63	21	37	57	52	10	35
Householder worked in 1989	101	186	77	87	58	54	89	28	64	26
With public assistance income	57	177	33	103	92	74	15	155	16	42
With Social Security income	195	255	61	134	167	91	148	167	122	100
Built 1939 or earlier	57	63	7	36	81	22	6	16	62	46
Lacking complete plumbing facilities	9	40	–	27	13	4	10	13	5	18
No vehicle available	48	171	7	168	67	40	41	159	42	63
No telephone in unit	43	139	27	91	25	38	24	79	45	1
1.01 or more persons per room	17	81	6	22	–	26	8	6	4	10
Renter-occupied housing units	**155**	**831**	**126**	**323**	**139**	**187**	**161**	**98**	**158**	**337**
Married-couple families	34	58	24	30	50	12	44	10	46	34
With own children under 18 years	26	27	13	30	26	8	21	5	22	22
Families with female householder	30	490	11	158	6	128	77	61	34	172
With own children under 18 years	18	410	–	124	6	89	77	48	23	150
Householder worked in 1989	42	298	48	141	54	80	81	16	70	145
With public assistance income	56	484	47	173	51	111	98	64	49	158
With Social Security income	82	260	78	87	76	26	55	22	50	110
Built 1939 or earlier	29	101	29	13	25	41	25	4	26	34
Lacking complete plumbing facilities	–	141	16	84	9	21	11	23	–	29
No vehicle available	74	480	36	194	56	88	53	44	37	157
No telephone in unit	50	425	42	177	65	113	28	59	45	139
1.01 or more persons per room	9	185	–	63	10	41	–	25	9	59
MEDIAN HOUSEHOLD INCOME IN 1989										
Occupied housing units (dollars)	**24 545**	**11 557**	**24 693**	**8 721**	**19 832**	**13 075**	**34 878**	**22 781**	**25 519**	**15 688**
Owner occupied (dollars)	27 014	15 642	26 542	11 266	21 646	15 948	37 095	25 321	29 473	21 563
Renter occupied (dollars)	17 401	6 931	12 500	6 185	11 681	7 970	20 233	15 062	17 966	9 347
Specified owner-occupied housing units	**1 379**	**1 007**	**691**	**372**	**983**	**222**	**2 344**	**977**	**1 304**	**576**
MORTGAGE STATUS AND SELECTED MONTHLY OWNER COSTS										
With a mortgage	691	555	435	160	380	113	1 700	647	721	277
Less than $200	25	41	61	19	21	12	–	–	25	13
$200 to $299	65	151	37	31	82	23	61	100	46	44
$300 to $399	124	167	51	37	115	46	110	37	77	53
$400 to $499	135	86	92	52	64	22	101	77	128	77
$500 to $599	124	52	57	13	35	1	246	104	102	29
$600 to $699	81	24	62	8	29	9	315	112	75	9
$700 to $799	34	14	–	–	7	–	270	88	83	13
$800 to $899	62	15	32	–	20	–	135	36	89	11
$900 to $999	3	2	23	–	7	–	103	31	51	19
$1,000 to $1,249	23	–	5	–	–	–	248	43	28	9
$1,250 to $1,499	4	–	15	–	–	–	58	6	–	–
$1,500 to $1,999	3	3	–	–	–	–	46	13	7	–
$2,000 or more	8	–	–	–	–	–	7	–	10	–
Median (dollars)	497	334	473	347	379	333	708	603	580	443
Mean (dollars)	559	389	521	359	426	340	776	622	640	488
Not mortgaged	688	452	256	212	603	109	644	330	583	299
Less than $100	93	135	23	4	112	28	18	37	40	38
$100 to $199	389	235	97	195	329	62	359	194	302	202
$200 to $299	145	55	116	7	138	19	210	67	214	42
$300 to $399	49	20	11	6	17	–	28	21	9	7
$400 to $499	10	5	9	–	7	–	29	11	9	–
$500 or more	2	2	–	–	–	–	–	–	9	10
Median (dollars)	164	132	207	146	153	161	190	162	180	159
Mean (dollars)	177	143	208	141	164	146	206	179	189	165
Specified renter-occupied housing units	**531**	**1 220**	**307**	**460**	**332**	**271**	**797**	**316**	**667**	**632**
GROSS RENT										
Less than $100	26	81	13	38	18	34	14	–	10	15
$100 to $149	55	183	23	85	57	54	25	52	37	105
$150 to $199	50	282	21	88	44	73	32	20	10	66
$200 to $249	56	177	38	48	20	34	36	57	73	27
$250 to $299	83	176	38	48	59	22	113	14	98	71
$300 to $349	33	103	61	62	53	23	139	18	84	153
$350 to $399	43	22	24	6	6	6	126	35	68	63
$400 to $449	38	44	12	–	2	8	105	20	99	46
$450 to $499	22	18	–	5	–	7	36	30	44	25
$500 to $549	15	2	–	–	–	–	15	–	11	14
$550 to $599	3	5	–	–	9	–	12	–	17	–
$600 to $649	–	1	–	–	–	–	30	10	7	11
$650 to $699	3	–	–	–	–	–	9	–	7	9
$700 to $749	–	1	–	–	–	–	4	–	–	–
$750 to $999	–	–	–	–	–	–	4	–	6	9
$1,000 or more	–	–	–	–	–	–	–	–	–	–
No cash rent	104	125	77	80	64	10	97	60	96	18
Median (dollars)	260	200	285	183	238	175	347	249	340	308
Mean (dollars)	277	220	263	203	231	200	356	296	343	297

TIPSII [UPF] GH213 CENSUS90 71580800 07/28/93 10:47 AM MACHINE: C DATA:CENSUS90*H2TIPSDA13. 07/15/93 19:28:06 TAPE: NONE FRAME: 238
TSF:CENSUS90*92. 07/27/93 11:53:14 UTF:CENSUS90*93. 07/27/93 11:53:14 META:CENSUS90*H2TABLES13. 07/27/93 12:25:49

Table 71. **Social and Financial Characteristics of Housing Units by Race and Hispanic Origin of Householder: 1990**—Con.

[Threshold and complementary threshold are 1,000 persons. Data based on sample and subject to sampling variability, see text. For definitions of terms and meanings of symbols, see text]

County	Lanier County		Laurens County		Lee County		Liberty County		
	White	Black	White	Black	White	Black	White	Black	Asian or Pacific Islander
Occupied housing units	**1 503**	**455**	**10 133**	**4 325**	**4 341**	**844**	**8 750**	**5 682**	**253**
HOUSEHOLDER 65 YEARS AND OVER									
Occupied housing units	**365**	**102**	**2 432**	**973**	**516**	**228**	**796**	**476**	**–**
Owner occupied	311	91	1 932	677	425	170	715	440	–
1-person households	188	37	1 142	445	166	85	382	120	–
Built 1939 or earlier	70	16	317	168	53	32	43	67	–
Mean household income in 1989 (dollars)	17 009	13 847	22 667	12 191	21 840	13 749	22 026	12 935	–
Female householder, no husband present	185	63	1 073	575	199	120	298	232	–
Lacking complete plumbing facilities	4	12	23	48	–	10	–	24	–
No vehicle available	10	52	344	416	34	73	104	134	–
No telephone in unit	32	19	75	119	16	14	12	37	–
1-person households	14	–	37	46	8	12	12	13	–
HOUSEHOLDS BELOW POVERTY LEVEL									
Owner-occupied housing units	**208**	**85**	**718**	**616**	**180**	**182**	**282**	**592**	**19**
Married-couple families	96	6	290	122	93	53	117	213	–
With own children under 18 years	76	6	100	29	70	19	72	101	–
Families with female householder	19	51	78	190	20	52	41	198	7
With own children under 18 years	6	23	59	121	10	28	41	126	7
Householder worked in 1989	61	28	224	187	114	64	121	213	1
With public assistance income	42	55	96	300	5	79	52	224	–
With Social Security income	107	30	341	259	38	48	106	237	–
Built 1939 or earlier	19	12	68	78	3	25	2	56	–
Lacking complete plumbing facilities	–	7	7	24	–	12	–	34	–
No vehicle available	22	27	96	234	30	64	14	171	–
No telephone in unit	86	23	92	124	18	35	12	59	–
1.01 or more persons per room	16	7	22	46	5	14	2	85	–
Renter-occupied housing units	**95**	**85**	**609**	**1 188**	**101**	**204**	**606**	**730**	**62**
Married-couple families	15	7	130	107	45	52	318	198	18
With own children under 18 years	–	7	69	74	29	19	264	195	18
Families with female householder	47	59	132	704	44	74	215	428	18
With own children under 18 years	47	59	131	586	44	65	203	365	18
Householder worked in 1989	33	54	209	508	54	67	475	443	41
With public assistance income	48	51	278	606	39	83	232	282	–
With Social Security income	39	–	268	272	23	70	47	28	–
Built 1939 or earlier	14	3	50	123	–	14	10	26	–
Lacking complete plumbing facilities	–	7	12	62	–	11	13	8	–
No vehicle available	18	65	200	698	12	117	131	340	21
No telephone in unit	62	62	122	490	20	88	146	176	–
1.01 or more persons per room	14	6	46	199	21	32	52	143	–
MEDIAN HOUSEHOLD INCOME IN 1989									
Occupied housing units (dollars)	**20 394**	**13 036**	**26 564**	**12 091**	**34 199**	**11 598**	**23 396**	**18 281**	**15 966**
Owner occupied (dollars)	21 646	13 611	30 024	17 547	36 978	17 500	31 716	19 745	20 208
Renter occupied (dollars)	16 811	12 292	15 530	7 501	25 489	5 794	19 082	17 749	12 308
Specified owner-occupied housing units	**526**	**151**	**4 679**	**1 567**	**2 255**	**313**	**2 773**	**1 521**	**93**
MORTGAGE STATUS AND SELECTED MONTHLY OWNER COSTS									
With a mortgage	243	60	2 754	918	1 963	165	2 147	960	91
Less than $200	–	–	55	44	12	2	8	2	–
$200 to $299	38	12	223	131	85	51	93	55	9
$300 to $399	46	15	330	188	151	27	178	91	–
$400 to $499	30	13	421	266	155	32	188	108	–
$500 to $599	39	13	370	112	284	15	273	188	6
$600 to $699	35	7	398	72	387	21	376	146	14
$700 to $799	19	–	317	69	326	–	336	177	23
$800 to $899	25	–	202	16	215	5	256	115	31
$900 to $999	–	–	124	4	191	–	129	23	–
$1,000 to $1,249	4	–	199	16	107	9	219	38	8
$1,250 to $1,499	7	–	35	–	39	3	68	15	–
$1,500 to $1,999	–	–	63	–	11	–	23	2	–
$2,000 or more	–	–	17	–	–	–	–	–	–
Median (dollars)	538	412	594	435	671	407	689	631	770
Mean (dollars)	552	425	640	454	683	466	710	633	734
Not mortgaged	283	91	1 925	649	292	148	626	561	2
Less than $100	24	5	148	170	14	36	24	159	–
$100 to $199	181	86	1 087	319	119	72	268	289	–
$200 to $299	62	–	514	160	122	26	240	74	2
$300 to $399	16	–	130	–	23	8	76	29	–
$400 to $499	–	–	36	–	13	–	16	10	–
$500 or more	–	–	10	–	1	6	2	–	–
Median (dollars)	163	132	178	138	209	155	206	128	275
Mean (dollars)	171	131	190	145	216	170	214	147	268
Specified renter-occupied housing units	**329**	**149**	**2 069**	**1 966**	**831**	**237**	**4 555**	**3 396**	**160**
GROSS RENT									
Less than $100	6	8	29	166	11	23	13	75	21
$100 to $149	7	12	121	210	11	36	92	121	–
$150 to $199	5	26	90	330	15	31	55	81	–
$200 to $249	44	32	249	274	37	12	91	126	–
$250 to $299	51	26	281	257	93	22	218	113	23
$300 to $349	83	13	312	198	66	3	508	592	16
$350 to $399	7	15	226	149	105	20	862	556	32
$400 to $449	32	–	203	93	106	–	658	535	–
$450 to $499	24	–	134	56	109	3	449	262	7
$500 to $549	14	–	57	32	101	–	307	267	–
$550 to $599	6	–	34	11	19	–	264	146	5
$600 to $649	–	6	47	6	38	11	183	98	18
$650 to $699	4	–	17	–	12	–	99	2	17
$700 to $749	–	–	–	–	6	–	58	40	–
$750 to $999	–	–	27	9	24	–	100	31	2
$1,000 or more	–	–	7	–	–	–	30	22	–
No cash rent	46	11	235	175	78	76	568	329	19
Median (dollars)	311	239	326	237	423	191	411	388	369
Mean (dollars)	328	250	340	250	420	230	434	394	387

TIPSII [UPF] GH213 CENSUS90 71580800 07/28/93 10:47 AM MACHINE: C DATA:CENSUS90*H2TIPSDA13. 07/15/93 19:28:06 TAPE: NONE FRAME: 239
TSF:CENSUS90*92. 07/27/93 11:53:14 UTF:CENSUS90*93. 07/27/93 11:53:14 META:CENSUS90*H2TABLES13. 07/27/93 12:25:49

Table 71. **Social and Financial Characteristics of Housing Units by Race and Hispanic Origin of Householder: 1990—Con.**

[Threshold and complementary threshold are 1,000 persons. Data based on sample and subject to sampling variability, see text. For definitions of terms and meanings of symbols, see text]

County	Liberty County—Con.		Lincoln County		Long County		Lowndes County		McDuffie County	
	Hispanic origin (of any race)	White, not of Hispanic origin	White	Black	White	Black	White	Black	White	Black
Occupied housing units	**759**	**8 467**	**1 791**	**911**	**1 694**	**442**	**18 697**	**7 359**	**4 831**	**2 410**
HOUSEHOLDER 65 YEARS AND OVER										
Occupied housing units	**16**	**780**	**545**	**195**	**274**	**113**	**3 401**	**1 414**	**1 073**	**426**
Owner occupied	11	704	500	135	237	88	2 715	956	879	266
1-person households	5	377	220	91	157	42	1 582	696	476	195
Built 1939 or earlier	–	43	152	34	48	14	382	329	181	61
Mean household income in 1989 (dollars)	49 300	21 467	18 310	16 220	12 048	11 707	22 166	11 266	18 495	15 015
Female householder, no husband present	–	298	228	91	144	33	1 596	804	484	183
Lacking complete plumbing facilities	–	–	16	32	8	4	6	53	–	40
No vehicle available	–	104	54	80	51	21	435	542	107	215
No telephone in unit	–	12	18	26	18	34	95	170	34	102
1-person households	–	12	–	16	11	20	62	137	22	59
HOUSEHOLDS BELOW POVERTY LEVEL										
Owner-occupied housing units	**14**	**282**	**196**	**165**	**130**	**122**	**1 014**	**916**	**344**	**226**
Married-couple families	14	117	69	68	31	49	295	229	104	39
With own children under 18 years	14	72	29	11	19	8	135	76	25	15
Families with female householder	–	41	25	55	28	44	153	242	41	99
With own children under 18 years	–	41	15	35	19	19	97	136	21	74
Householder worked in 1989	14	121	44	51	32	44	304	316	83	94
With public assistance income	–	52	27	65	27	55	240	315	33	86
With Social Security income	–	106	79	86	56	61	487	452	207	69
Built 1939 or earlier	–	2	43	20	10	15	100	159	52	6
Lacking complete plumbing facilities	–	–	5	25	–	–	13	47	–	25
No vehicle available	–	14	18	82	16	25	186	292	58	115
No telephone in unit	–	12	27	54	25	31	87	144	27	62
1.01 or more persons per room	–	2	5	14	7	10	19	105	–	58
Renter-occupied housing units	**135**	**595**	**59**	**156**	**172**	**76**	**1 336**	**1 952**	**304**	**720**
Married-couple families	73	315	25	11	90	11	247	200	87	94
With own children under 18 years	73	261	7	9	76	11	182	154	71	76
Families with female householder	16	210	6	76	32	19	227	1 134	49	393
With own children under 18 years	16	198	6	72	30	17	195	941	42	353
Householder worked in 1989	103	464	24	57	104	49	826	872	120	326
With public assistance income	21	227	25	78	39	16	297	906	87	362
With Social Security income	–	47	30	63	27	20	276	377	55	117
Built 1939 or earlier	–	10	14	17	14	2	202	192	25	62
Lacking complete plumbing facilities	–	13	6	75	7	2	19	52	11	64
No vehicle available	40	131	10	101	44	28	297	1 069	84	428
No telephone in unit	25	143	18	60	70	41	304	733	123	260
1.01 or more persons per room	16	52	–	47	14	11	38	346	15	147
MEDIAN HOUSEHOLD INCOME IN 1989										
Occupied housing units (dollars)	**17 743**	**23 455**	**24 882**	**13 368**	**20 199**	**12 308**	**27 452**	**13 919**	**26 946**	**13 096**
Owner occupied (dollars)	30 625	31 619	25 997	16 615	26 275	12 093	32 418	19 530	30 763	20 877
Renter occupied (dollars)	15 437	19 116	16 500	10 856	15 149	12 841	20 012	10 717	16 756	7 537
Specified owner-occupied housing units	**134**	**2 700**	**837**	**279**	**493**	**131**	**8 744**	**2 684**	**2 255**	**803**
MORTGAGE STATUS AND SELECTED MONTHLY OWNER COSTS										
With a mortgage	134	2 074	342	191	245	54	6 153	1 650	1 278	515
Less than $200	–	8	15	18	14	2	68	71	9	20
$200 to $299	–	93	19	59	10	17	318	295	111	88
$300 to $399	–	178	42	76	19	6	622	259	112	152
$400 to $499	–	188	38	9	66	18	715	252	244	136
$500 to $599	51	260	60	22	43	2	910	191	179	40
$600 to $699	21	361	68	3	35	–	750	207	163	20
$700 to $799	19	325	19	–	4	7	899	166	214	13
$800 to $899	23	242	13	–	4	2	546	92	63	12
$900 to $999	–	129	21	2	21	–	341	63	53	19
$1,000 to $1,249	13	206	18	–	13	–	541	33	95	7
$1,250 to $1,499	7	61	23	2	–	–	240	8	7	8
$1,500 to $1,999	–	23	2	–	–	–	134	–	13	–
$2,000 or more	–	–	4	–	16	–	69	13	15	–
Median (dollars)	682	686	594	321	519	408	660	477	585	398
Mean (dollars)	740	706	653	347	696	426	716	528	632	440
Not mortgaged	–	626	495	88	248	77	2 591	1 034	977	288
Less than $100	–	24	87	21	37	18	225	274	96	74
$100 to $199	–	268	248	53	143	56	1 475	523	541	136
$200 to $299	–	240	147	14	51	3	605	185	250	53
$300 to $399	–	76	13	–	13	–	201	45	57	18
$400 to $499	–	16	–	–	2	–	58	7	24	7
$500 or more	–	2	–	–	2	–	27	–	9	–
Median (dollars)	–	206	174	157	168	123	174	130	170	160
Mean (dollars)	–	214	172	148	177	119	190	145	185	160
Specified renter-occupied housing units	**598**	**4 363**	**182**	**288**	**511**	**154**	**6 376**	**3 890**	**1 030**	**1 111**
GROSS RENT										
Less than $100	21	13	–	12	6	–	47	176	16	62
$100 to $149	11	92	16	97	8	18	195	379	61	181
$150 to $199	5	50	7	36	13	9	236	420	72	145
$200 to $249	32	91	25	23	19	14	387	334	123	156
$250 to $299	55	198	28	47	61	16	581	462	153	181
$300 to $349	73	486	11	10	51	55	855	602	154	106
$350 to $399	111	821	30	–	124	27	1 099	542	147	136
$400 to $449	77	619	19	2	61	15	798	332	104	44
$450 to $499	60	435	18	14	61	–	579	208	39	29
$500 to $549	44	307	9	–	22	–	430	97	13	7
$550 to $599	9	264	–	–	19	–	312	74	8	–
$600 to $649	10	173	–	–	9	–	196	29	5	–
$650 to $699	19	99	–	–	–	–	71	46	8	–
$700 to $749	2	58	–	–	–	–	96	8	–	9
$750 to $999	1	99	–	3	–	–	88	23	15	–
$1,000 or more	3	27	–	–	–	–	13	–	–	–
No cash rent	65	531	19	44	57	–	393	158	112	55
Median (dollars)	373	412	330	161	379	326	381	308	309	245
Mean (dollars)	386	435	318	208	376	300	392	306	318	251

TIPSII [UPF] GH213 CENSUS90 71580800 07/28/93 10:47 AM MACHINE: C DATA:CENSUS90*H2TIPSDA13. 07/15/93 19:28:06 TAPE: NONE FRAME: 240
TSF:CENSUS90*92. 07/27/93 11:53:14 UTF:CENSUS90*93. 07/27/93 11:53:14 META:CENSUS90*H2TABLES13. 07/27/93 12:25:49

Table 71. **Social and Financial Characteristics of Housing Units by Race and Hispanic Origin of Householder: 1990**—Con.

[Threshold and complementary threshold are 1,000 persons. Data based on sample and subject to sampling variability, see text. For definitions of terms and meanings of symbols, see text]

County	McIntosh County		Macon County		Madison County		Marion County		Meriwether County	
	White	Black	White	Black	White	Black	White	Black	White	Black
Occupied housing units	**1 934**	**1 252**	**1 963**	**2 389**	**7 119**	**575**	**1 211**	**735**	**4 727**	**2 894**
HOUSEHOLDER 65 YEARS AND OVER										
Occupied housing units	**481**	**361**	**538**	**542**	**1 510**	**141**	**335**	**200**	**1 409**	**647**
Owner occupied	403	340	477	378	1 244	107	273	133	1 229	482
1-person households	214	150	285	242	679	42	135	78	653	310
Built 1939 or earlier	59	71	139	106	347	52	133	31	547	173
Mean household income in 1989 (dollars)	15 328	10 756	18 250	13 242	17 934	14 195	14 341	10 763	17 180	13 164
Female householder, no husband present	168	212	299	331	651	74	158	114	689	431
Lacking complete plumbing facilities	–	16	–	37	63	37	10	30	20	67
No vehicle available	35	132	62	223	261	36	51	107	248	269
No telephone in unit	8	21	10	125	59	9	28	55	63	86
1-person households	8	4	3	54	46	1	23	27	46	39
HOUSEHOLDS BELOW POVERTY LEVEL										
Owner-occupied housing units	**244**	**396**	**185**	**443**	**761**	**88**	**145**	**206**	**453**	**465**
Married-couple families	100	118	47	70	345	34	56	57	171	124
With own children under 18 years	58	–	18	15	150	24	13	29	72	78
Families with female householder	42	138	24	195	46	44	28	65	28	133
With own children under 18 years	40	89	19	94	36	18	16	32	10	90
Householder worked in 1989	101	117	43	177	227	23	12	73	154	169
With public assistance income	70	129	46	177	178	32	65	106	89	166
With Social Security income	93	215	114	190	360	38	71	69	266	210
Built 1939 or earlier	25	52	28	30	64	14	41	18	142	78
Lacking complete plumbing facilities	–	24	–	31	30	18	–	33	30	36
No vehicle available	14	152	41	169	125	23	24	91	99	190
No telephone in unit	45	101	16	117	144	7	23	62	67	106
1.01 or more persons per room	13	26	2	29	53	5	8	27	21	77
Renter-occupied housing units	**82**	**98**	**144**	**580**	**398**	**104**	**63**	**130**	**263**	**492**
Married-couple families	20	13	61	69	111	39	26	20	68	48
With own children under 18 years	7	9	61	52	82	27	15	3	42	32
Families with female householder	22	40	19	323	89	49	6	62	72	285
With own children under 18 years	20	35	19	269	87	44	6	43	58	241
Householder worked in 1989	28	30	71	234	146	42	19	28	116	192
With public assistance income	30	56	42	340	172	34	36	79	105	240
With Social Security income	40	33	30	131	165	20	21	42	64	104
Built 1939 or earlier	–	12	9	49	71	17	4	21	38	71
Lacking complete plumbing facilities	–	7	–	49	9	24	2	23	11	79
No vehicle available	20	51	32	350	151	32	19	78	95	297
No telephone in unit	19	46	51	321	147	52	20	72	116	262
1.01 or more persons per room	14	14	10	94	56	31	1	15	32	118
MEDIAN HOUSEHOLD INCOME IN 1989										
Occupied housing units (dollars)	**22 846**	**11 696**	**27 125**	**12 308**	**25 694**	**17 161**	**22 358**	**10 275**	**22 879**	**15 433**
Owner occupied (dollars)	25 497	12 689	31 414	16 603	28 458	19 949	26 699	14 187	25 060	19 486
Renter occupied (dollars)	14 909	7 894	14 211	6 380	15 696	6 415	12 500	6 667	16 935	10 401
Specified owner-occupied housing units	**832**	**638**	**986**	**977**	**2 508**	**230**	**424**	**273**	**2 088**	**1 260**
MORTGAGE STATUS AND SELECTED MONTHLY OWNER COSTS										
With a mortgage	393	229	578	381	1 370	149	164	88	948	592
Less than $200	–	7	18	23	16	3	2	5	33	40
$200 to $299	11	23	61	125	131	42	18	20	110	100
$300 to $399	76	35	113	54	147	36	36	27	137	124
$400 to $499	81	64	91	88	253	33	33	21	183	95
$500 to $599	81	14	48	36	253	8	27	6	191	110
$600 to $699	78	24	79	31	205	21	10	1	102	66
$700 to $799	10	18	58	14	177	–	14	4	50	36
$800 to $899	8	23	22	5	72	6	1	–	26	5
$900 to $999	22	7	18	5	56	–	14	4	38	3
$1,000 to $1,249	16	–	31	–	42	–	2	–	41	13
$1,250 to $1,499	8	11	4	–	16	–	6	–	27	–
$1,500 to $1,999	2	3	35	–	2	–	–	–	10	–
$2,000 or more	–	–	–	–	–	–	1	–	–	–
Median (dollars)	528	465	520	376	547	348	477	383	507	446
Mean (dollars)	587	574	624	403	573	414	551	403	561	460
Not mortgaged	439	409	408	596	1 138	81	260	185	1 140	668
Less than $100	58	98	32	121	150	10	61	52	170	168
$100 to $199	224	241	248	312	779	55	137	104	617	337
$200 to $299	113	57	85	135	194	13	38	22	290	144
$300 to $399	31	13	27	19	13	3	22	3	46	12
$400 to $499	11	–	14	2	1	–	–	2	14	7
$500 or more	2	–	2	7	1	–	2	2	3	–
Median (dollars)	176	134	173	148	152	144	154	136	169	142
Mean (dollars)	186	141	191	161	155	164	168	149	174	150
Specified renter-occupied housing units	**333**	**178**	**369**	**862**	**1 097**	**137**	**150**	**212**	**945**	**843**
GROSS RENT										
Less than $100	24	2	7	81	33	15	2	36	3	29
$100 to $149	29	25	14	171	67	16	23	60	33	102
$150 to $199	14	16	6	125	54	17	6	19	32	113
$200 to $249	30	25	57	96	77	11	29	27	126	92
$250 to $299	56	27	60	153	125	33	28	19	175	142
$300 to $349	47	12	47	58	188	6	4	12	158	87
$350 to $399	31	39	27	48	161	–	8	17	139	90
$400 to $449	15	–	21	22	106	16	–	4	61	23
$450 to $499	11	–	16	3	24	6	2	–	55	30
$500 to $549	9	2	11	3	33	7	2	–	6	15
$550 to $599	7	–	2	4	13	–	–	–	17	2
$600 to $649	–	–	–	–	14	–	–	–	17	11
$650 to $699	–	–	–	3	16	–	4	–	10	–
$700 to $749	3	–	2	6	15	–	2	–	–	–
$750 to $999	4	–	–	–	–	–	–	–	–	2
$1,000 or more	–	2	–	2	–	–	–	–	–	–
No cash rent	53	28	99	87	171	10	40	18	113	105
Median (dollars)	288	258	289	207	327	256	243	152	311	263
Mean (dollars)	295	274	309	221	328	261	258	185	325	269

TIPSII [UPF] GH213 CENSUS90 71580800 07/28/93 10:47 AM MACHINE: C DATA:CENSUS90*H2TIPSDA13. 07/15/93 19:28:06 TAPE: NONE FRAME: 241
TSF:CENSUS90*92. 07/27/93 11:53:14 UTF:CENSUS90*93. 07/27/93 11:53:14 META:CENSUS90*H2TABLES13. 07/27/93 12:25:49

Table 71. **Social and Financial Characteristics of Housing Units by Race and Hispanic Origin of Householder: 1990—Con.**

[Threshold and complementary threshold are 1,000 persons. Data based on sample and subject to sampling variability, see text. For definitions of terms and meanings of symbols, see text]

County	Miller County		Mitchell County		Monroe County		Montgomery County		Morgan County	
	White	Black	White	Black	White	Black	White	Black	White	Black
Occupied housing units	**1 784**	**547**	**4 023**	**2 756**	**4 162**	**1 670**	**1 871**	**605**	**3 046**	**1 343**
HOUSEHOLDER 65 YEARS AND OVER										
Occupied housing units	**604**	**137**	**1 176**	**647**	**849**	**406**	**474**	**128**	**778**	**338**
Owner occupied	506	82	947	390	761	254	403	84	686	243
1-person households	276	70	570	255	344	173	257	58	337	108
Built 1939 or earlier	140	6	255	97	133	78	181	40	204	39
Mean household income in 1989 (dollars)	32 500	8 122	21 511	11 636	26 720	14 238	17 858	9 255	25 228	14 567
Female householder, no husband present	280	56	637	353	342	267	224	75	376	189
Lacking complete plumbing facilities	17	25	16	90	–	72	2	17	15	43
No vehicle available	96	68	101	260	97	141	62	48	135	94
No telephone in unit	31	71	46	83	33	53	46	39	66	40
1-person households	19	49	27	34	10	23	29	22	19	23
HOUSEHOLDS BELOW POVERTY LEVEL										
Owner-occupied housing units	**211**	**80**	**352**	**480**	**241**	**263**	**182**	**132**	**292**	**226**
Married-couple families	77	13	112	90	96	54	68	47	69	55
With own children under 18 years	14	–	71	60	29	10	24	33	41	21
Families with female householder	20	12	46	227	26	64	11	34	46	79
With own children under 18 years	18	7	16	133	6	43	–	18	42	29
Householder worked in 1989	40	23	121	193	95	99	43	53	113	92
With public assistance income	59	38	47	191	26	62	56	38	61	75
With Social Security income	144	39	156	194	106	116	119	47	165	95
Built 1939 or earlier	42	8	25	31	19	44	47	18	102	31
Lacking complete plumbing facilities	8	23	12	40	–	17	2	5	21	12
No vehicle available	40	43	38	167	28	80	27	41	71	73
No telephone in unit	37	47	22	91	16	51	32	52	24	56
1.01 or more persons per room	8	15	12	67	9	26	7	8	5	34
Renter-occupied housing units	**129**	**170**	**278**	**710**	**104**	**256**	**150**	**137**	**75**	**219**
Married-couple families	33	56	85	96	42	7	41	38	24	25
With own children under 18 years	31	11	47	56	35	–	28	29	6	14
Families with female householder	34	58	57	406	38	129	34	44	20	90
With own children under 18 years	22	43	57	363	30	108	34	43	17	59
Householder worked in 1989	46	73	104	246	70	81	66	64	28	61
With public assistance income	59	84	106	393	19	148	54	60	16	78
With Social Security income	48	36	113	161	22	69	46	43	29	51
Built 1939 or earlier	23	20	42	125	17	36	20	34	26	35
Lacking complete plumbing facilities	6	10	–	66	–	34	–	14	2	29
No vehicle available	34	91	68	431	16	101	35	59	15	122
No telephone in unit	57	106	92	307	39	105	94	97	20	97
1.01 or more persons per room	4	22	10	205	26	20	8	36	4	25
MEDIAN HOUSEHOLD INCOME IN 1989										
Occupied housing units (dollars)	**22 787**	**11 006**	**24 287**	**12 873**	**32 824**	**16 548**	**24 696**	**12 064**	**29 757**	**18 206**
Owner occupied (dollars)	26 122	18 173	26 986	17 312	36 101	19 405	28 233	15 436	31 424	23 942
Renter occupied (dollars)	11 190	6 045	15 878	7 939	22 951	12 341	14 279	7 306	23 261	10 345
Specified owner-occupied housing units	**824**	**172**	**1 811**	**1 087**	**1 819**	**724**	**706**	**169**	**1 382**	**605**
MORTGAGE STATUS AND SELECTED MONTHLY OWNER COSTS										
With a mortgage	441	101	1 001	704	1 143	382	351	96	858	349
Less than $200	39	3	46	56	8	5	5	12	35	34
$200 to $299	66	31	101	123	60	100	21	17	49	122
$300 to $399	79	42	172	184	54	70	50	17	126	82
$400 to $499	33	18	236	149	120	51	74	22	136	20
$500 to $599	62	7	143	102	136	67	51	25	98	41
$600 to $699	58	–	90	52	84	15	46	3	125	36
$700 to $799	54	–	108	5	158	19	45	–	88	9
$800 to $899	30	–	25	12	113	4	17	–	75	–
$900 to $999	5	–	33	12	155	21	6	–	15	1
$1,000 to $1,249	11	–	28	9	114	14	17	–	28	4
$1,250 to $1,499	2	–	19	–	84	8	19	–	34	–
$1,500 to $1,999	2	–	–	–	41	8	–	–	17	–
$2,000 or more	–	–	–	–	16	–	–	–	32	–
Median (dollars)	508	327	482	394	774	423	535	405	584	329
Mean (dollars)	517	345	530	420	816	519	603	386	673	375
Not mortgaged	383	71	810	383	676	342	355	73	524	256
Less than $100	68	29	38	97	68	32	50	20	55	24
$100 to $199	230	29	441	238	358	197	201	39	270	134
$200 to $299	62	11	195	36	196	99	88	11	134	63
$300 to $399	16	–	100	12	35	14	13	–	24	31
$400 to $499	7	–	14	–	13	–	2	3	17	4
$500 or more	–	2	22	–	6	–	1	–	24	–
Median (dollars)	154	115	183	137	179	179	166	136	179	166
Mean (dollars)	167	143	207	138	190	184	175	157	211	188
Specified renter-occupied housing units	**275**	**230**	**801**	**1 113**	**807**	**629**	**368**	**198**	**520**	**391**
GROSS RENT										
Less than $100	19	11	36	105	–	53	8	22	7	44
$100 to $149	22	75	61	230	5	101	45	40	19	96
$150 to $199	22	34	34	173	–	68	56	35	24	33
$200 to $249	30	29	103	148	74	68	53	33	28	39
$250 to $299	45	11	131	124	92	62	63	23	22	14
$300 to $349	35	13	81	97	152	84	22	11	63	59
$350 to $399	25	4	84	48	115	47	27	–	66	28
$400 to $449	13	1	57	18	122	13	7	–	44	18
$450 to $499	–	–	29	3	62	14	–	2	60	9
$500 to $549	2	–	9	18	24	43	6	–	18	–
$550 to $599	–	2	22	–	46	9	–	2	20	–
$600 to $649	3	–	–	–	7	–	–	–	16	–
$650 to $699	–	–	–	5	7	–	–	–	–	–
$700 to $749	–	–	–	7	–	–	5	–	–	–
$750 to $999	–	–	14	8	–	–	–	–	10	6
$1,000 or more	–	–	2	–	–	–	–	–	–	–
No cash rent	59	50	138	129	101	67	76	30	123	45
Median (dollars)	262	158	286	196	362	245	236	177	383	200
Mean (dollars)	256	182	303	221	374	256	249	190	378	234

TIPSII [UPF] GH213 CENSUS90 71580800 07/28/93 10:47 AM MACHINE: C DATA:CENSUS90*H2TIPSDA13. 07/15/93 19:28:06 TAPE: NONE FRAME: 242
TSF:CENSUS90*92. 07/27/93 11:53:14 UTF:CENSUS90*93. 07/27/93 11:53:14 META:CENSUS90*H2TABLES13. 07/27/93 12:25:49

Table 71. **Social and Financial Characteristics of Housing Units by Race and Hispanic Origin of Householder: 1990**—Con.

[Threshold and complementary threshold are 1,000 persons. Data based on sample and subject to sampling variability, see text. For definitions of terms and meanings of symbols, see text]

County	Muscogee County					Newton County		Oconee County	
	White	Black	Asian or Pacific Islander	Hispanic origin (of any race)	White, not of Hispanic origin	White	Black	White	Black
Occupied housing units	**41 331**	**23 181**	**521**	**1 601**	**40 573**	**11 559**	**2 814**	**5 724**	**407**
HOUSEHOLDER 65 YEARS AND OVER									
Occupied housing units	**9 171**	**3 514**	**14**	**99**	**9 104**	**2 361**	**573**	**914**	**71**
Owner occupied	7 051	2 153	9	91	6 992	1 970	404	760	51
1-person households	4 328	1 602	–	15	4 313	966	228	405	15
Built 1939 or earlier	1 440	571	–	15	1 425	546	56	176	13
Mean household income in 1989 (dollars)	27 514	14 487	28 757	28 587	27 463	21 927	15 781	27 875	27 815
Female householder, no husband present	4 444	1 909	9	20	4 424	1 050	310	408	42
Lacking complete plumbing facilities	–	39	–	–	–	20	57	8	10
No vehicle available	1 440	1 364	–	8	1 432	449	214	203	16
No telephone in unit	135	250	–	–	135	63	37	17	–
1-person households	101	165	–	–	101	16	8	9	–
HOUSEHOLDS BELOW POVERTY LEVEL									
Owner-occupied housing units	**1 383**	**1 395**	**16**	**14**	**1 383**	**610**	**248**	**266**	**65**
Married-couple families	308	291	6	14	308	176	83	76	9
With own children under 18 years	124	107	6	–	124	107	36	42	–
Families with female householder	252	425	5	–	252	75	71	39	21
With own children under 18 years	166	153	5	–	166	46	18	17	10
Householder worked in 1989	428	419	5	9	428	203	64	78	26
With public assistance income	208	325	–	–	208	98	56	45	14
With Social Security income	688	741	–	5	688	271	176	124	31
Built 1939 or earlier	183	211	–	–	183	107	30	62	13
Lacking complete plumbing facilities	6	34	–	–	6	24	15	3	19
No vehicle available	195	359	–	–	195	136	75	75	28
No telephone in unit	65	86	–	–	65	36	24	26	20
1.01 or more persons per room	20	75	–	–	20	23	24	2	–
Renter-occupied housing units	**2 777**	**6 095**	**62**	**184**	**2 687**	**706**	**633**	**252**	**71**
Married-couple families	629	637	20	90	564	221	82	49	15
With own children under 18 years	477	464	13	73	429	111	32	18	5
Families with female householder	638	3 616	18	53	634	125	357	52	45
With own children under 18 years	554	3 101	13	49	554	105	302	42	45
Householder worked in 1989	1 333	2 608	19	146	1 261	281	277	159	30
With public assistance income	672	2 854	–	32	657	216	306	35	14
With Social Security income	816	1 154	5	18	804	243	137	49	7
Built 1939 or earlier	400	582	–	14	392	85	76	40	–
Lacking complete plumbing facilities	21	64	–	–	21	7	82	5	12
No vehicle available	1 037	3 741	4	41	1 021	281	434	61	26
No telephone in unit	613	1 928	12	52	591	252	304	50	48
1.01 or more persons per room	192	842	12	18	185	66	125	5	–
MEDIAN HOUSEHOLD INCOME IN 1989									
Occupied housing units (dollars)	**28 168**	**16 024**	**25 709**	**24 096**	**28 124**	**30 017**	**18 880**	**35 082**	**20 972**
Owner occupied (dollars)	35 707	27 681	33 068	37 000	35 571	32 853	26 685	39 183	24 194
Renter occupied (dollars)	20 229	11 873	20 250	18 696	20 280	20 347	12 500	21 899	10 972
Specified owner-occupied housing units	**23 310**	**8 414**	**250**	**564**	**22 974**	**6 438**	**1 255**	**3 137**	**169**
MORTGAGE STATUS AND SELECTED MONTHLY OWNER COSTS									
With a mortgage	16 189	6 580	245	492	15 908	4 350	815	2 443	128
Less than $200	376	207	7	24	356	15	24	15	–
$200 to $299	1 759	717	34	35	1 753	113	60	43	9
$300 to $399	1 632	1 137	27	50	1 613	406	80	166	30
$400 to $499	1 733	969	37	34	1 723	547	171	228	13
$500 to $599	2 208	852	27	46	2 191	546	121	314	23
$600 to $699	1 910	893	26	106	1 845	667	137	308	26
$700 to $799	1 856	587	9	66	1 812	566	119	278	10
$800 to $899	1 217	526	26	34	1 199	526	41	291	8
$900 to $999	876	267	–	32	844	329	17	132	2
$1,000 to $1,249	1 322	274	18	53	1 284	403	39	317	–
$1,250 to $1,499	647	70	9	–	647	140	6	197	–
$1,500 to $1,999	401	66	25	12	389	73	–	72	–
$2,000 or more	252	15	–	–	252	19	–	82	7
Median (dollars)	621	529	570	669	617	681	544	763	526
Mean (dollars)	694	570	713	665	693	722	575	856	651
Not mortgaged	7 121	1 834	5	72	7 066	2 088	440	694	41
Less than $100	885	271	–	6	879	135	63	72	6
$100 to $199	3 980	1 063	–	35	3 950	1 130	199	335	9
$200 to $299	1 515	353	5	12	1 515	622	126	175	26
$300 to $399	405	121	–	–	405	156	42	81	–
$400 to $499	179	9	–	19	160	17	10	16	–
$500 or more	157	17	–	–	157	28	–	15	–
Median (dollars)	164	152	225	183	164	182	178	182	234
Mean (dollars)	188	171	203	229	188	196	188	204	211
Specified renter-occupied housing units	**15 560**	**13 847**	**244**	**995**	**15 162**	**2 741**	**1 279**	**1 102**	**148**
GROSS RENT									
Less than $100	171	1 077	–	7	171	47	61	–	12
$100 to $149	462	1 206	–	7	462	118	66	4	29
$150 to $199	575	1 053	–	16	568	26	80	30	–
$200 to $249	962	1 408	16	14	962	65	103	37	13
$250 to $299	1 305	1 862	32	121	1 273	133	106	65	7
$300 to $349	1 882	1 725	23	138	1 822	256	159	72	5
$350 to $399	1 868	1 728	61	155	1 840	355	132	118	22
$400 to $449	2 189	1 191	32	187	2 102	277	128	210	16
$450 to $499	2 006	897	26	172	1 929	363	124	126	2
$500 to $549	1 241	423	22	36	1 217	309	104	101	–
$550 to $599	957	299	–	31	935	252	48	68	13
$600 to $649	488	266	5	28	465	115	50	66	–
$650 to $699	318	135	–	–	318	49	16	26	7
$700 to $749	182	32	–	–	182	45	2	15	–
$750 to $999	220	117	11	19	208	124	27	28	7
$1,000 or more	53	19	10	–	53	21	20	49	–
No cash rent	681	409	6	64	655	186	53	87	15
Median (dollars)	405	303	372	402	404	450	360	443	351
Mean (dollars)	404	310	448	402	403	451	379	487	329

TIPSII [UPF] GH213 CENSUS90 71580800 07/28/93 10:47 AM MACHINE: C DATA:CENSUS90*H2TIPSDA13. 07/15/93 19:28:06 TAPE: NONE FRAME: 243
TSF:CENSUS90*92. 07/27/93 11:53:14 UTF:CENSUS90*93. 07/27/93 11:53:14 META:CENSUS90*H2TABLES13. 07/27/93 12:25:49

Table 71. **Social and Financial Characteristics of Housing Units by Race and Hispanic Origin of Householder: 1990**—Con.

[Threshold and complementary threshold are 1,000 persons. Data based on sample and subject to sampling variability, see text. For definitions of terms and meanings of symbols, see text]

County	Oglethorpe County		Paulding County		Peach County		Pierce County		Pike County	
	White	Black	White	Black	White	Black	White	Black	White	Black
Occupied housing units	**2 804**	**767**	**13 720**	**499**	**3 995**	**3 037**	**4 224**	**573**	**2 888**	**612**
HOUSEHOLDER 65 YEARS AND OVER										
Occupied housing units	**602**	**189**	**1 753**	**139**	**833**	**664**	**957**	**137**	**541**	**169**
Owner occupied	501	136	1 528	134	675	432	819	106	484	88
1-person households	296	55	704	13	352	320	485	59	206	85
Built 1939 or earlier	171	45	258	11	132	152	181	23	139	27
Mean household income in 1989 (dollars)	14 032	14 651	19 584	21 736	25 888	14 464	18 546	9 519	22 356	14 211
Female householder, no husband present	302	58	715	36	373	447	438	63	178	107
Lacking complete plumbing facilities	29	25	44	7	–	43	12	12	6	22
No vehicle available	155	57	258	16	114	288	190	45	75	88
No telephone in unit	56	26	107	18	31	99	24	19	49	28
1-person households	46	6	82	4	31	49	19	8	27	21
HOUSEHOLDS BELOW POVERTY LEVEL										
Owner-occupied housing units	**253**	**179**	**756**	**57**	**225**	**313**	**564**	**153**	**194**	**103**
Married-couple families	81	47	242	10	51	79	283	22	71	26
With own children under 18 years	37	2	74	–	5	10	152	10	42	2
Families with female householder	13	77	116	36	33	130	50	60	33	34
With own children under 18 years	5	28	65	26	9	83	45	29	25	18
Householder worked in 1989	35	26	250	20	76	83	231	52	61	39
With public assistance income	53	92	98	20	55	122	96	55	28	39
With Social Security income	155	88	337	21	119	173	260	67	100	46
Built 1939 or earlier	85	18	103	–	34	59	75	30	52	13
Lacking complete plumbing facilities	12	1	–	6	–	32	–	19	–	8
No vehicle available	61	73	146	25	29	129	92	57	44	60
No telephone in unit	44	24	108	11	24	83	60	25	16	17
1.01 or more persons per room	24	21	20	11	–	30	32	17	13	8
Renter-occupied housing units	**142**	**95**	**541**	**112**	**138**	**954**	**299**	**136**	**113**	**106**
Married-couple families	35	17	180	5	29	101	85	22	42	16
With own children under 18 years	6	–	151	5	15	58	64	5	38	10
Families with female householder	41	34	164	85	44	489	57	67	25	25
With own children under 18 years	35	32	145	59	44	386	51	59	18	20
Householder worked in 1989	52	30	238	43	58	365	130	68	48	31
With public assistance income	78	39	157	44	49	415	125	61	31	74
With Social Security income	51	19	122	7	62	162	104	15	27	51
Built 1939 or earlier	13	29	14	22	35	135	19	5	21	12
Lacking complete plumbing facilities	10	30	15	15	–	35	10	17	–	29
No vehicle available	57	61	140	57	81	495	87	86	28	74
No telephone in unit	46	46	207	71	47	430	111	58	24	41
1.01 or more persons per room	–	22	35	36	4	147	43	17	18	14
MEDIAN HOUSEHOLD INCOME IN 1989										
Occupied housing units (dollars)	**26 599**	**15 449**	**32 981**	**19 145**	**35 417**	**13 837**	**22 079**	**9 402**	**31 047**	**18 158**
Owner occupied (dollars)	28 798	17 378	36 114	29 375	38 265	23 400	24 057	12 361	34 417	21 583
Renter occupied (dollars)	13 289	10 489	20 523	8 695	20 714	6 540	13 846	5 760	16 100	10 577
Specified owner-occupied housing units	**1 021**	**272**	**8 083**	**248**	**2 302**	**1 290**	**1 870**	**252**	**1 063**	**232**
MORTGAGE STATUS AND SELECTED MONTHLY OWNER COSTS										
With a mortgage	622	101	6 227	133	1 501	716	1 093	89	695	131
Less than $200	8	7	11	–	–	9	30	12	7	–
$200 to $299	23	21	63	–	87	93	135	2	41	50
$300 to $399	65	29	280	35	129	151	208	27	80	36
$400 to $499	148	10	492	31	209	124	170	13	77	15
$500 to $599	89	11	769	10	241	112	196	7	141	10
$600 to $699	81	10	1 032	12	216	104	102	9	97	4
$700 to $799	74	6	1 315	2	213	42	80	10	90	–
$800 to $899	56	4	1 107	29	134	24	47	4	50	3
$900 to $999	47	3	506	8	65	23	46	–	40	10
$1,000 to $1,249	20	–	481	6	159	14	53	5	44	3
$1,250 to $1,499	11	–	89	–	30	15	26	–	10	–
$1,500 to $1,999	–	–	78	–	5	5	–	–	12	–
$2,000 or more	–	–	4	–	13	–	–	–	6	–
Median (dollars)	574	386	730	506	636	486	502	413	602	353
Mean (dollars)	612	442	741	589	679	537	549	494	667	422
Not mortgaged	399	171	1 856	115	801	574	777	163	368	101
Less than $100	40	45	181	7	44	83	138	20	69	13
$100 to $199	254	107	826	58	336	314	413	121	234	67
$200 to $299	90	14	707	36	320	143	159	16	57	18
$300 to $399	15	5	120	12	79	19	51	6	–	3
$400 to $499	–	–	13	2	22	11	16	–	–	–
$500 or more	–	–	9	–	–	4	–	–	8	–
Median (dollars)	168	129	190	191	206	164	163	149	162	147
Mean (dollars)	168	143	193	196	211	180	173	155	158	163
Specified renter-occupied housing units	**333**	**186**	**2 229**	**155**	**598**	**1 453**	**642**	**187**	**399**	**192**
GROSS RENT										
Less than $100	–	23	25	6	14	125	28	9	–	25
$100 to $149	29	36	87	28	23	173	44	30	10	22
$150 to $199	18	26	91	30	27	149	52	27	20	22
$200 to $249	41	2	87	17	43	157	99	39	34	33
$250 to $299	43	12	112	2	50	157	98	28	63	21
$300 to $349	25	14	115	28	105	131	63	21	49	10
$350 to $399	39	13	160	19	43	115	66	–	23	9
$400 to $449	15	8	329	5	53	146	24	–	44	2
$450 to $499	15	–	269	–	22	34	17	–	35	3
$500 to $549	–	–	224	–	79	69	10	–	40	2
$550 to $599	7	2	138	–	48	15	4	–	13	–
$600 to $649	–	–	120	–	17	7	10	–	2	2
$650 to $699	–	–	94	–	5	6	–	–	8	–
$700 to $749	–	–	61	–	16	18	–	–	6	–
$750 to $999	8	–	104	–	–	8	–	–	2	–
$1,000 or more	–	–	3	–	–	21	–	–	–	–
No cash rent	93	50	210	20	53	122	127	33	50	41
Median (dollars)	287	184	451	217	367	270	264	227	349	213
Mean (dollars)	312	213	452	239	381	295	275	212	370	219

TIPSII [UPF] GH213 CENSUS90 71580800 07/28/93 10:47 AM MACHINE: C DATA:CENSUS90*H2TIPSDA13. 07/15/93 19:28:06 TAPE: NONE FRAME: 244
TSF:CENSUS90*92. 07/27/93 11:53:14 UTF:CENSUS90*93. 07/27/93 11:53:14 META:CENSUS90*H2TABLES13. 07/27/93 12:25:49

Table 71. **Social and Financial Characteristics of Housing Units by Race and Hispanic Origin of Householder: 1990**—Con.

[Threshold and complementary threshold are 1,000 persons. Data based on sample and subject to sampling variability, see text. For definitions of terms and meanings of symbols, see text]

County	Polk County		Pulaski County		Putnam County		Quitman County		Randolph County	
	White	Black	White	Black	White	Black	White	Black	White	Black
Occupied housing units	**10 847**	**1 575**	**2 165**	**924**	**3 712**	**1 479**	**491**	**363**	**1 321**	**1 494**
HOUSEHOLDER 65 YEARS AND OVER										
Occupied housing units	**2 743**	**381**	**633**	**305**	**904**	**259**	**178**	**97**	**495**	**424**
Owner occupied	2 262	307	571	156	787	186	153	65	417	319
1-person households	1 419	177	347	180	329	101	74	40	282	199
Built 1939 or earlier	677	75	76	59	157	52	26	4	183	82
Mean household income in 1989 (dollars)	15 368	13 448	19 371	8 838	22 980	12 682	21 387	10 733	21 194	8 824
Female householder, no husband present	1 355	242	346	137	371	158	56	47	233	245
Lacking complete plumbing facilities	34	6	–	37	–	26	2	18	7	22
No vehicle available	586	120	107	132	89	141	17	50	57	147
No telephone in unit	106	23	27	90	33	39	7	19	47	67
1-person households	66	15	10	59	12	15	4	12	42	37
HOUSEHOLDS BELOW POVERTY LEVEL										
Owner-occupied housing units	**1 092**	**204**	**241**	**174**	**197**	**185**	**51**	**82**	**105**	**304**
Married-couple families	264	33	50	71	133	16	25	26	35	74
With own children under 18 years	65	16	8	24	19	9	4	8	8	40
Families with female householder	116	62	9	45	–	80	6	32	10	131
With own children under 18 years	46	19	–	37	–	24	3	17	–	90
Householder worked in 1989	218	38	56	48	33	69	8	31	23	116
With public assistance income	208	24	35	100	17	31	4	38	19	123
With Social Security income	639	106	173	67	130	64	29	31	65	149
Built 1939 or earlier	266	11	29	8	29	15	7	2	26	49
Lacking complete plumbing facilities	25	–	–	–	–	15	–	13	7	26
No vehicle available	255	81	70	48	25	77	9	32	7	83
No telephone in unit	144	34	9	52	42	29	5	19	–	57
1.01 or more persons per room	7	7	–	26	–	15	2	14	–	29
Renter-occupied housing units	**850**	**354**	**158**	**313**	**164**	**316**	**23**	**107**	**72**	**464**
Married-couple families	230	40	14	37	25	13	4	11	12	109
With own children under 18 years	162	5	14	12	19	13	–	2	11	41
Families with female householder	144	202	66	134	62	135	9	70	–	231
With own children under 18 years	129	166	55	86	62	114	9	43	–	171
Householder worked in 1989	290	186	69	108	91	148	5	37	13	190
With public assistance income	286	116	25	150	79	84	10	44	34	257
With Social Security income	349	64	47	90	57	71	13	17	38	82
Built 1939 or earlier	139	49	46	12	20	67	2	16	7	65
Lacking complete plumbing facilities	19	5	–	33	8	39	–	28	–	74
No vehicle available	352	179	83	224	60	185	9	82	35	284
No telephone in unit	356	160	110	196	61	125	8	50	26	268
1.01 or more persons per room	98	36	18	66	37	54	3	33	3	157
MEDIAN HOUSEHOLD INCOME IN 1989										
Occupied housing units (dollars)	**23 339**	**15 204**	**27 363**	**8 649**	**27 394**	**16 168**	**19 567**	**10 417**	**19 600**	**9 478**
Owner occupied (dollars)	27 042	20 900	33 008	12 041	30 180	19 826	21 538	14 063	21 433	11 719
Renter occupied (dollars)	15 567	10 788	18 182	5 977	17 399	11 099	14 375	5 000	14 167	6 198
Specified owner-occupied housing units	**5 891**	**726**	**1 113**	**334**	**1 684**	**473**	**197**	**95**	**686**	**632**
MORTGAGE STATUS AND SELECTED MONTHLY OWNER COSTS										
With a mortgage	2 921	361	532	160	960	254	87	51	368	214
Less than $200	24	8	18	9	6	24	5	5	13	18
$200 to $299	245	58	54	48	81	92	13	28	104	72
$300 to $399	527	130	45	35	132	65	25	15	79	51
$400 to $499	609	64	107	25	98	35	23	–	58	28
$500 to $599	572	32	88	10	128	9	9	–	59	27
$600 to $699	319	32	77	10	83	6	6	2	29	7
$700 to $799	219	7	55	4	152	–	4	1	–	–
$800 to $899	123	5	16	–	66	–	–	–	–	–
$900 to $999	135	14	6	–	60	8	2	–	19	–
$1,000 to $1,249	94	11	28	11	71	8	–	–	7	2
$1,250 to $1,499	31	–	21	–	46	–	–	–	–	–
$1,500 to $1,999	23	–	–	–	31	7	–	–	–	9
$2,000 or more	–	–	17	8	6	–	–	–	–	–
Median (dollars)	509	388	538	344	633	318	402	273	376	322
Mean (dollars)	558	457	625	522	699	389	422	289	431	405
Not mortgaged	2 970	365	581	174	724	219	110	44	318	418
Less than $100	320	95	48	37	39	55	16	14	38	116
$100 to $199	1 795	201	226	70	427	109	54	22	139	266
$200 to $299	669	46	222	63	216	47	33	7	97	28
$300 to $399	114	–	51	4	42	8	5	1	39	–
$400 to $499	32	14	29	–	–	–	–	–	2	5
$500 or more	40	9	5	–	–	–	2	–	3	3
Median (dollars)	163	139	205	179	176	145	173	150	181	129
Mean (dollars)	176	163	212	176	184	159	182	143	190	135
Specified renter-occupied housing units	**2 545**	**647**	**439**	**416**	**613**	**594**	**70**	**131**	**250**	**612**
GROSS RENT										
Less than $100	29	37	26	35	8	36	2	17	23	100
$100 to $149	188	122	41	70	33	61	1	33	23	78
$150 to $199	98	79	24	86	25	72	9	36	14	100
$200 to $249	211	45	65	92	50	117	18	13	17	86
$250 to $299	404	91	49	42	63	74	14	3	27	83
$300 to $349	419	86	50	39	99	67	4	7	31	35
$350 to $399	406	21	7	32	63	49	2	4	13	32
$400 to $449	310	54	58	5	54	10	–	–	19	–
$450 to $499	105	10	–	10	46	9	–	2	9	–
$500 to $549	73	44	16	–	33	7	–	–	5	–
$550 to $599	18	8	18	–	12	–	1	–	–	–
$600 to $649	15	–	3	–	3	–	–	–	–	–
$650 to $699	18	–	–	–	7	–	–	–	–	–
$700 to $749	19	–	16	–	18	10	–	–	–	–
$750 to $999	15	–	–	–	8	7	–	–	–	–
$1,000 or more	–	–	–	–	–	–	–	–	–	–
No cash rent	217	50	66	5	91	75	19	16	69	98
Median (dollars)	331	259	281	206	341	233	224	159	276	192
Mean (dollars)	329	267	304	218	357	261	238	176	268	193

TIPSII [UPF] GH213 CENSUS90 71580800 07/28/93 10:47 AM MACHINE: C DATA:CENSUS90*H2TIPSDA13. 07/15/93 19:28:06 TAPE: NONE FRAME: 245
TSF:CENSUS90*92. 07/27/93 11:53:14 UTF:CENSUS90*93. 07/27/93 11:53:14 META:CENSUS90*H2TABLES13. 07/27/93 12:25:49

Table 71. **Social and Financial Characteristics of Housing Units by Race and Hispanic Origin of Householder: 1990**—Con.

[Threshold and complementary threshold are 1,000 persons. Data based on sample and subject to sampling variability, see text. For definitions of terms and meanings of symbols, see text]

County	Richmond County					Rockdale County		Schley County	
	White	Black	Asian or Pacific Islander	Hispanic origin (of any race)	White, not of Hispanic origin	White	Black	White	Black
Occupied housing units	**41 101**	**26 106**	**857**	**960**	**40 642**	**16 830**	**1 272**	**875**	**436**
HOUSEHOLDER 65 YEARS AND OVER									
Occupied housing units	**8 653**	**4 318**	**57**	**85**	**8 586**	**2 398**	**191**	**253**	**143**
Owner occupied	6 762	2 779	40	61	6 701	2 006	112	230	77
1-person households	4 021	1 938	26	30	4 009	952	64	136	73
Built 1939 or earlier	1 491	989	–	24	1 476	184	7	62	23
Mean household income in 1989 (dollars)	27 220	12 900	27 935	25 889	27 185	27 776	11 633	19 945	10 372
Female householder, no husband present	4 010	2 569	18	33	3 995	979	71	133	76
Lacking complete plumbing facilities	49	58	–	–	49	8	29	–	14
No vehicle available	1 311	1 962	8	24	1 305	234	80	39	64
No telephone in unit	172	270	–	–	172	23	25	17	16
1-person households	114	199	–	–	114	14	25	–	2
HOUSEHOLDS BELOW POVERTY LEVEL									
Owner-occupied housing units	**1 689**	**1 803**	**49**	**8**	**1 681**	**396**	**60**	**84**	**60**
Married-couple families	425	376	20	8	417	119	20	24	15
With own children under 18 years	189	176	9	8	181	74	20	14	6
Families with female householder	241	533	11	–	241	38	8	2	19
With own children under 18 years	156	245	11	–	156	18	–	–	6
Householder worked in 1989	615	526	25	–	615	131	21	25	22
With public assistance income	197	492	6	–	197	45	8	19	26
With Social Security income	741	775	–	–	741	166	28	41	27
Built 1939 or earlier	159	311	–	–	159	32	–	25	10
Lacking complete plumbing facilities	10	24	–	–	10	8	12	–	–
No vehicle available	265	567	7	–	265	46	16	20	28
No telephone in unit	133	157	9	–	133	10	8	15	11
1.01 or more persons per room	50	124	–	–	50	9	7	3	10
Renter-occupied housing units	**2 795**	**6 144**	**29**	**108**	**2 759**	**605**	**158**	**21**	**138**
Married-couple families	524	533	6	35	511	254	19	2	8
With own children under 18 years	314	393	6	35	301	130	8	2	3
Families with female householder	726	3 451	6	36	720	110	85	–	62
With own children under 18 years	617	2 869	–	36	611	110	63	–	45
Householder worked in 1989	1 252	2 514	5	87	1 222	352	60	13	45
With public assistance income	812	2 926	12	21	806	155	62	8	86
With Social Security income	819	1 439	6	6	813	202	46	4	42
Built 1939 or earlier	534	775	–	6	528	50	7	–	15
Lacking complete plumbing facilities	12	125	–	–	12	–	17	–	7
No vehicle available	916	3 852	–	39	910	127	105	11	97
No telephone in unit	583	1 831	12	10	577	147	62	14	67
1.01 or more persons per room	91	902	–	11	91	61	27	–	22
MEDIAN HOUSEHOLD INCOME IN 1989									
Occupied housing units (dollars)	**28 880**	**18 116**	**31 272**	**31 714**	**28 782**	**40 045**	**25 586**	**25 512**	**11 000**
Owner occupied (dollars)	33 725	27 111	32 581	34 538	33 647	44 593	35 509	26 538	17 308
Renter occupied (dollars)	21 663	12 082	30 719	22 679	21 614	26 307	18 233	19 653	5 528
Specified owner-occupied housing units	**21 392**	**11 218**	**429**	**387**	**21 148**	**11 087**	**642**	**388**	**151**
MORTGAGE STATUS AND SELECTED MONTHLY OWNER COSTS									
With a mortgage	14 201	8 028	356	372	13 972	9 076	473	167	67
Less than $200	200	95	–	–	200	19	26	2	16
$200 to $299	1 064	574	23	55	1 022	81	37	11	12
$300 to $399	1 729	1 209	28	21	1 708	235	15	31	19
$400 to $499	1 616	952	44	27	1 597	579	80	42	6
$500 to $599	1 997	1 073	70	62	1 960	965	55	34	2
$600 to $699	2 101	1 385	61	59	2 085	1 121	14	21	5
$700 to $799	1 509	1 155	42	52	1 487	1 327	82	11	6
$800 to $899	1 417	741	35	34	1 390	1 237	74	1	–
$900 to $999	725	392	17	26	716	937	27	2	–
$1,000 to $1,249	814	319	21	16	798	1 372	38	8	1
$1,250 to $1,499	362	85	8	–	362	618	17	4	–
$1,500 to $1,999	407	48	–	5	402	421	–	–	–
$2,000 or more	260	–	7	15	245	164	8	–	–
Median (dollars)	620	608	624	654	620	817	708	494	339
Mean (dollars)	700	612	667	756	698	888	705	541	378
Not mortgaged	7 191	3 190	73	15	7 176	2 011	169	221	84
Less than $100	483	591	–	–	483	57	23	39	19
$100 to $199	3 592	1 796	44	9	3 583	782	76	95	51
$200 to $299	2 259	628	29	6	2 253	792	49	57	11
$300 to $399	499	115	–	–	499	249	16	22	–
$400 to $499	230	18	–	–	230	113	–	8	3
$500 or more	128	42	–	–	128	18	5	–	–
Median (dollars)	188	155	178	192	188	220	170	176	133
Mean (dollars)	205	169	172	193	205	234	196	192	143
Specified renter-occupied housing units	**15 049**	**13 847**	**391**	**536**	**14 846**	**3 749**	**568**	**130**	**198**
GROSS RENT									
Less than $100	139	745	–	7	139	41	7	2	38
$100 to $149	581	1 105	5	14	581	69	27	7	40
$150 to $199	445	976	–	39	445	84	23	10	19
$200 to $249	589	1 031	18	14	575	65	28	16	25
$250 to $299	789	1 265	26	17	789	32	21	13	23
$300 to $349	1 569	1 688	44	21	1 561	83	41	19	27
$350 to $399	2 137	1 743	74	77	2 108	178	37	28	15
$400 to $449	2 353	1 776	65	98	2 295	275	79	12	–
$450 to $499	2 177	1 202	22	70	2 147	298	60	4	–
$500 to $549	1 339	706	37	45	1 315	511	88	2	–
$550 to $599	1 030	448	28	20	1 024	477	62	2	–
$600 to $649	431	319	9	28	431	332	33	–	–
$650 to $699	275	202	27	28	263	347	9	–	2
$700 to $749	222	128	–	15	217	330	22	–	–
$750 to $999	329	90	12	–	329	484	9	–	–
$1,000 or more	60	20	4	–	60	21	–	–	–
No cash rent	584	403	20	43	567	122	22	15	9
Median (dollars)	425	348	428	431	425	569	458	330	193
Mean (dollars)	422	343	449	429	421	565	442	309	204

TIPSII [UPF] GH213 CENSUS90 71580800 07/28/93 10:47 AM MACHINE: C DATA:CENSUS90*H2TIPSDA13. 07/15/93 19:28:06 TAPE: NONE FRAME: 246
TSF:CENSUS90*92. 07/27/93 11:53:14 UTF:CENSUS90*93. 07/27/93 11:53:14 META:CENSUS90*H2TABLES13. 07/27/93 12:25:49

Table 71. **Social and Financial Characteristics of Housing Units by Race and Hispanic Origin of Householder: 1990**—Con.

[Threshold and complementary threshold are 1,000 persons. Data based on sample and subject to sampling variability, see text. For definitions of terms and meanings of symbols, see text]

County	Screven County		Seminole County		Spalding County		Stephens County		Stewart County	
	White	Black	White	Black	White	Black	White	Black	White	Black
Occupied housing units	**3 047**	**1 992**	**2 245**	**888**	**14 326**	**4 991**	**7 907**	**989**	**827**	**1 153**
HOUSEHOLDER 65 YEARS AND OVER										
Occupied housing units	**875**	**581**	**678**	**258**	**3 305**	**942**	**2 185**	**275**	**285**	**319**
Owner occupied	760	420	611	208	2 702	361	1 794	202	257	207
1-person households	400	251	347	79	1 417	361	1 002	131	131	148
Built 1939 or earlier	188	69	108	16	609	141	284	35	93	52
Mean household income in 1989 (dollars)	22 181	11 304	17 685	12 622	22 075	17 945	15 874	10 706	22 479	10 384
Female householder, no husband present	393	285	365	152	1 494	603	1 009	146	117	186
Lacking complete plumbing facilities	30	92	–	17	13	40	31	–	–	39
No vehicle available	148	224	75	101	466	438	388	135	36	125
No telephone in unit	32	78	33	63	50	185	94	47	10	50
1-person households	24	44	16	20	50	72	69	40	7	24
HOUSEHOLDS BELOW POVERTY LEVEL										
Owner-occupied housing units	**308**	**389**	**326**	**225**	**620**	**156**	**704**	**123**	**51**	**316**
Married-couple families	91	53	127	58	225	20	239	15	21	94
With own children under 18 years	35	21	30	34	127	20	145	–	3	19
Families with female householder	37	131	2	112	41	56	92	29	2	103
With own children under 18 years	16	70	2	57	30	8	51	2	–	63
Householder worked in 1989	90	94	65	98	204	58	160	17	16	125
With public assistance income	57	221	63	79	91	56	167	71	13	123
With Social Security income	195	207	206	101	315	85	413	67	27	118
Built 1939 or earlier	53	24	42	–	101	13	71	10	31	23
Lacking complete plumbing facilities	17	60	2	31	13	16	33	–	–	33
No vehicle available	65	150	45	55	147	78	165	73	3	116
No telephone in unit	42	77	61	89	44	11	133	22	5	64
1.01 or more persons per room	3	57	–	55	39	–	45	–	–	18
Renter-occupied housing units	**189**	**424**	**125**	**196**	**697**	**1 548**	**621**	**225**	**24**	**241**
Married-couple families	3	39	42	36	190	156	175	14	6	32
With own children under 18 years	3	24	28	28	153	90	135	14	2	25
Families with female householder	41	250	36	119	177	813	103	151	4	132
With own children under 18 years	24	189	33	111	151	647	88	113	1	98
Householder worked in 1989	53	154	51	95	297	671	279	86	12	89
With public assistance income	85	239	44	107	220	692	251	68	9	126
With Social Security income	84	124	42	31	233	455	228	74	8	67
Built 1939 or earlier	29	43	22	30	110	133	54	16	6	33
Lacking complete plumbing facilities	16	81	–	27	–	20	7	15	–	29
No vehicle available	79	234	39	121	264	958	278	147	11	159
No telephone in unit	67	206	44	151	220	718	247	133	9	98
1.01 or more persons per room	–	96	–	62	107	157	10	21	–	53
MEDIAN HOUSEHOLD INCOME IN 1989										
Occupied housing units (dollars)	**26 131**	**12 779**	**21 875**	**10 851**	**30 029**	**15 471**	**23 080**	**12 178**	**25 710**	**11 024**
Owner occupied (dollars)	29 232	15 443	23 780	13 000	34 296	27 517	27 288	20 792	27 500	12 213
Renter occupied (dollars)	17 446	8 608	15 233	6 723	20 956	11 720	14 592	9 170	19 886	8 259
Specified owner-occupied housing units	**1 260**	**577**	**1 034**	**396**	**7 612**	**1 263**	**3 961**	**397**	**436**	**341**
MORTGAGE STATUS AND SELECTED MONTHLY OWNER COSTS										
With a mortgage	688	310	642	212	4 695	904	2 266	224	173	134
Less than $200	42	34	21	24	60	29	57	–	12	19
$200 to $299	49	51	84	69	182	84	166	71	27	50
$300 to $399	106	99	95	68	502	227	389	56	38	9
$400 to $499	113	68	119	38	680	211	463	42	28	35
$500 to $599	80	3	145	3	753	120	367	8	23	17
$600 to $699	50	25	71	–	577	82	243	6	16	2
$700 to $799	112	5	54	10	442	57	200	12	8	–
$800 to $899	30	12	20	–	431	46	121	5	7	–
$900 to $999	46	4	10	–	260	22	72	8	8	–
$1,000 to $1,249	51	–	18	–	434	16	123	16	6	2
$1,250 to $1,499	–	9	–	–	204	10	42	–	–	–
$1,500 to $1,999	9	–	5	–	134	–	23	–	–	–
$2,000 or more	–	–	–	–	36	–	–	–	–	–
Median (dollars)	565	376	501	323	628	442	520	358	421	296
Mean (dollars)	595	421	517	337	717	508	579	455	472	346
Not mortgaged	572	267	392	184	2 917	359	1 695	173	263	207
Less than $100	46	76	29	50	274	21	176	48	28	78
$100 to $199	304	134	246	114	1 520	259	1 109	103	144	100
$200 to $299	169	36	83	17	829	62	355	22	62	14
$300 to $399	41	21	28	–	166	17	32	–	20	13
$400 to $499	12	–	–	3	74	–	23	–	6	2
$500 or more	–	–	6	–	54	–	–	–	3	–
Median (dollars)	177	139	165	132	179	166	160	127	178	121
Mean (dollars)	190	150	186	137	196	172	165	136	193	140
Specified renter-occupied housing units	**523**	**660**	**292**	**291**	**3 772**	**3 519**	**1 824**	**446**	**119**	**395**
GROSS RENT										
Less than $100	8	22	–	34	29	136	78	–	3	63
$100 to $149	37	97	28	26	126	288	107	44	15	44
$150 to $199	37	103	32	31	122	275	166	122	8	87
$200 to $249	83	98	68	58	265	475	171	65	19	31
$250 to $299	58	113	43	52	281	526	296	49	20	33
$300 to $349	103	82	28	6	362	392	279	46	15	32
$350 to $399	35	30	38	13	441	359	229	18	2	11
$400 to $449	31	32	1	8	476	350	111	54	16	18
$450 to $499	15	22	–	–	557	283	103	15	–	2
$500 to $549	–	6	13	–	388	137	44	5	–	–
$550 to $599	–	2	–	–	210	73	21	–	–	–
$600 to $649	–	–	–	–	86	71	16	4	2	–
$650 to $699	–	–	–	–	103	22	7	12	–	–
$700 to $749	–	–	4	–	55	5	5	–	–	–
$750 to $999	–	–	–	14	39	45	5	–	–	–
$1,000 or more	–	–	–	–	8	–	6	–	–	–
No cash rent	116	53	37	49	224	82	180	12	19	74
Median (dollars)	283	242	249	218	415	302	301	238	257	178
Mean (dollars)	276	248	274	244	410	321	307	276	268	199

TIPSII [UPF] GH213 CENSUS90 71580800 07/28/93 10:47 AM MACHINE: C DATA:CENSUS90*H2TIPSDA13. 07/15/93 19:28:06 TAPE: NONE FRAME: 247
TSF:CENSUS90*92. 07/27/93 11:53:14 UTF:CENSUS90*93. 07/27/93 11:53:14 META:CENSUS90*H2TABLES13. 07/27/93 12:25:49

Table 71. **Social and Financial Characteristics of Housing Units by Race and Hispanic Origin of Householder: 1990**—Con.

[Threshold and complementary threshold are 1,000 persons. Data based on sample and subject to sampling variability, see text. For definitions of terms and meanings of symbols, see text]

County	Sumter County		Talbot County		Taliaferro County	Tattnall County		Taylor County	
	White	Black	White	Black	Black	White	Black	White	Black
Occupied housing units	**6 010**	**4 411**	**983**	**1 358**	**408**	**4 568**	**1 229**	**1 730**	**1 072**
HOUSEHOLDER 65 YEARS AND OVER									
Occupied housing units	**1 593**	**970**	**307**	**323**	**147**	**1 273**	**278**	**457**	**323**
Owner occupied	1 256	554	290	241	112	1 075	155	401	234
1-person households	747	517	122	119	74	618	132	212	156
Built 1939 or earlier	376	166	62	58	25	254	44	119	66
Mean household income in 1989 (dollars)	24 674	9 592	21 908	14 581	10 042	19 523	8 239	17 370	9 956
Female householder, no husband present	759	612	118	161	90	606	161	200	184
Lacking complete plumbing facilities	12	45	3	30	28	–	14	14	16
No vehicle available	188	498	48	126	62	130	123	48	126
No telephone in unit	16	174	19	47	12	41	73	17	49
1-person households	16	118	15	33	12	36	49	5	22
HOUSEHOLDS BELOW POVERTY LEVEL									
Owner-occupied housing units	**315**	**652**	**72**	**286**	**120**	**444**	**220**	**172**	**299**
Married-couple families	111	146	19	65	33	123	40	82	69
With own children under 18 years	46	51	10	18	19	33	12	50	19
Families with female householder	37	243	–	85	30	74	68	8	78
With own children under 18 years	19	99	–	66	11	48	40	8	40
Householder worked in 1989	94	216	26	67	41	150	84	72	63
With public assistance income	7	172	–	110	44	101	79	9	132
With Social Security income	193	377	40	138	52	268	106	96	155
Built 1939 or earlier	58	122	2	23	17	94	58	25	31
Lacking complete plumbing facilities	–	28	–	48	16	–	7	7	6
No vehicle available	31	233	3	132	48	97	88	16	85
No telephone in unit	4	100	2	132	30	64	84	17	59
1.01 or more persons per room	9	97	–	31	22	9	44	–	14
Renter-occupied housing units	**496**	**1 253**	**21**	**209**	**68**	**365**	**336**	**123**	**283**
Married-couple families	69	76	15	27	10	47	26	29	21
With own children under 18 years	25	49	9	6	6	20	7	15	21
Families with female householder	79	774	3	119	19	100	186	26	181
With own children under 18 years	74	612	3	92	16	100	148	18	137
Householder worked in 1989	227	412	21	63	26	107	124	31	67
With public assistance income	149	763	6	115	31	139	219	49	183
With Social Security income	153	291	6	52	30	144	81	40	60
Built 1939 or earlier	91	98	6	28	10	48	55	25	69
Lacking complete plumbing facilities	12	103	–	43	32	6	12	6	40
No vehicle available	172	886	9	128	34	94	188	31	219
No telephone in unit	121	471	–	120	25	128	217	35	171
1.01 or more persons per room	16	248	–	34	12	21	22	–	68
MEDIAN HOUSEHOLD INCOME IN 1989									
Occupied housing units (dollars)	**26 867**	**12 311**	**28 939**	**14 423**	**11 574**	**22 744**	**10 859**	**25 964**	**8 358**
Owner occupied (dollars)	32 479	19 562	30 077	17 891	12 903	25 480	15 493	28 818	10 729
Renter occupied (dollars)	17 283	7 165	15 577	8 480	7 023	15 980	6 818	12 500	5 894
Specified owner-occupied housing units	**2 993**	**1 614**	**382**	**506**	**99**	**1 783**	**317**	**749**	**355**
MORTGAGE STATUS AND SELECTED MONTHLY OWNER COSTS									
With a mortgage	1 855	927	218	209	36	838	139	378	114
Less than $200	38	62	2	4	10	17	3	24	24
$200 to $299	211	164	5	22	17	74	53	51	20
$300 to $399	261	138	45	51	–	116	37	52	36
$400 to $499	238	250	34	48	–	190	31	85	21
$500 to $599	317	145	25	27	9	218	9	54	9
$600 to $699	204	97	36	28	–	75	6	27	3
$700 to $799	172	26	19	–	–	56	–	39	1
$800 to $899	127	29	15	19	–	21	–	12	–
$900 to $999	55	–	13	3	–	65	–	16	–
$1,000 to $1,249	143	4	19	4	–	6	–	9	–
$1,250 to $1,499	74	7	–	–	–	–	–	3	–
$1,500 to $1,999	11	5	–	3	–	–	–	4	–
$2,000 or more	4	–	5	–	–	–	–	2	–
Median (dollars)	559	441	589	455	250	507	338	477	346
Mean (dollars)	612	453	646	509	286	526	348	532	349
Not mortgaged	1 138	687	164	297	63	945	178	371	241
Less than $100	91	247	13	80	20	81	29	84	58
$100 to $199	620	350	103	175	40	502	86	143	170
$200 to $299	278	78	36	38	3	286	48	115	3
$300 to $399	101	–	11	4	–	67	8	18	6
$400 to $499	25	12	1	–	–	–	–	3	4
$500 or more	23	–	–	–	–	9	7	8	–
Median (dollars)	182	126	174	131	121	180	150	174	144
Mean (dollars)	200	139	185	134	125	186	195	188	140
Specified renter-occupied housing units	**1 508**	**2 053**	**81**	**347**	**99**	**1 093**	**561**	**277**	**429**
GROSS RENT									
Less than $100	44	243	–	34	19	144	34	4	28
$100 to $149	80	381	3	83	24	92	106	29	82
$150 to $199	58	215	3	64	12	60	80	31	44
$200 to $249	134	249	–	27	13	152	92	56	85
$250 to $299	213	193	27	29	2	154	86	28	54
$300 to $349	252	228	9	6	4	131	61	22	31
$350 to $399	229	165	4	13	2	96	16	32	40
$400 to $449	137	25	–	2	–	29	23	3	6
$450 to $499	77	68	–	–	2	37	–	5	5
$500 to $549	50	36	3	11	–	6	8	4	–
$550 to $599	33	8	–	–	–	24	–	2	–
$600 to $649	26	–	–	–	2	8	–	4	–
$650 to $699	8	7	–	–	–	–	–	–	2
$700 to $749	3	–	–	–	2	–	–	–	–
$750 to $999	5	13	–	–	–	–	–	–	–
$1,000 or more	–	–	–	3	–	–	–	–	–
No cash rent	159	222	32	75	17	160	55	57	52
Median (dollars)	332	215	279	168	146	255	216	243	230
Mean (dollars)	333	234	290	200	191	257	222	264	226

TIPSII [UPF] GH213 CENSUS90 71580800 07/28/93 10:47 AM MACHINE: C DATA:CENSUS90*H2TIPSDA13. 07/15/93 19:28:06 TAPE: NONE FRAME: 248
TSF:CENSUS90*92. 07/27/93 11:53:14 UTF:CENSUS90*93. 07/27/93 11:53:14 META:CENSUS90*H2TABLES13. 07/27/93 12:25:49

Table 71. **Social and Financial Characteristics of Housing Units by Race and Hispanic Origin of Householder: 1990**—Con.

[Threshold and complementary threshold are 1,000 persons. Data based on sample and subject to sampling variability, see text. For definitions of terms and meanings of symbols, see text]

County	Telfair County		Terrell County		Thomas County		Tift County			
	White	Black	White	Black	White	Black	White	Black	Hispanic origin (of any race)	White, not of Hispanic origin
Occupied housing units	**2 786**	**1 212**	**1 775**	**1 963**	**9 328**	**4 918**	**9 219**	**2 826**	**134**	**9 189**
HOUSEHOLDER 65 YEARS AND OVER										
Occupied housing units	**980**	**324**	**583**	**507**	**2 418**	**1 203**	**2 245**	**596**	**8**	**2 245**
Owner occupied	813	273	489	318	1 998	883	1 658	406	8	1 658
1-person households	506	119	280	202	1 136	534	1 016	288	–	1 016
Built 1939 or earlier	250	74	162	147	511	304	380	107	–	380
Mean household income in 1989 (dollars)	16 258	11 682	19 797	10 510	23 743	11 661	21 186	9 395	19 800	21 186
Female householder, no husband present	491	167	341	277	1 187	645	1 144	308	–	1 144
Lacking complete plumbing facilities	6	26	–	70	11	56	8	14	–	8
No vehicle available	192	130	111	252	346	514	456	303	–	456
No telephone in unit	60	50	3	71	76	185	74	122	–	74
1-person households	32	20	3	34	57	112	33	67	–	33
HOUSEHOLDS BELOW POVERTY LEVEL										
Owner-occupied housing units	**370**	**303**	**105**	**302**	**666**	**930**	**675**	**510**	**2**	**673**
Married-couple families	104	79	13	59	228	246	261	165	–	261
With own children under 18 years	30	33	–	30	116	83	113	79	–	113
Families with female householder	50	110	11	126	47	380	79	164	2	77
With own children under 18 years	26	66	3	64	34	208	20	96	–	20
Householder worked in 1989	69	119	31	87	163	329	189	210	2	187
With public assistance income	63	131	10	176	105	271	140	174	–	140
With Social Security income	216	141	53	113	349	437	376	184	–	376
Built 1939 or earlier	74	33	30	31	98	201	104	58	–	104
Lacking complete plumbing facilities	4	17	–	47	11	22	5	–	–	5
No vehicle available	89	112	28	144	140	357	150	163	–	150
No telephone in unit	60	97	12	67	92	162	74	93	–	74
1.01 or more persons per room	13	40	–	28	–	124	4	58	–	4
Renter-occupied housing units	**290**	**258**	**98**	**579**	**414**	**1 231**	**726**	**871**	**45**	**715**
Married-couple families	76	48	46	100	106	161	162	68	29	151
With own children under 18 years	47	18	26	73	90	91	107	58	29	96
Families with female householder	64	128	8	301	54	678	133	558	11	133
With own children under 18 years	49	106	–	257	54	617	110	459	11	110
Householder worked in 1989	88	88	40	262	154	466	244	345	40	238
With public assistance income	100	89	23	306	124	623	300	487	18	289
With Social Security income	109	50	49	136	161	254	281	160	6	275
Built 1939 or earlier	29	33	36	165	45	160	77	73	–	77
Lacking complete plumbing facilities	–	15	–	101	9	57	–	68	4	–
No vehicle available	105	122	32	343	110	793	269	591	7	269
No telephone in unit	116	183	18	281	126	518	220	466	30	209
1.01 or more persons per room	14	25	–	120	44	190	50	191	9	44
MEDIAN HOUSEHOLD INCOME IN 1989										
Occupied housing units (dollars)	**18 876**	**10 762**	**27 969**	**11 177**	**26 497**	**12 014**	**25 653**	**11 467**	**20 625**	**25 642**
Owner occupied (dollars)	21 443	13 254	29 954	14 443	29 253	14 307	31 111	14 989	35 156	31 048
Renter occupied (dollars)	9 897	5 861	18 370	8 593	19 692	8 415	16 665	7 481	12 847	16 736
Specified owner-occupied housing units	**1 319**	**579**	**882**	**780**	**4 509**	**2 150**	**4 207**	**891**	**62**	**4 190**
MORTGAGE STATUS AND SELECTED MONTHLY OWNER COSTS										
With a mortgage	523	286	408	418	2 723	1 020	2 645	510	54	2 628
Less than $200	29	56	13	32	69	76	45	17	–	45
$200 to $299	98	80	26	73	170	117	188	106	–	188
$300 to $399	143	49	88	131	249	270	312	135	12	304
$400 to $499	82	49	70	81	421	200	356	100	4	356
$500 to $599	59	31	66	70	360	128	479	80	–	479
$600 to $699	50	2	27	7	395	67	237	38	22	237
$700 to $799	16	–	46	11	252	75	328	23	–	328
$800 to $899	15	10	33	3	189	18	219	7	–	219
$900 to $999	4	9	22	–	176	10	134	–	–	134
$1,000 to $1,249	15	–	17	10	204	18	176	4	–	176
$1,250 to $1,499	12	–	–	–	92	21	72	–	–	72
$1,500 to $1,999	–	–	–	–	90	20	64	–	16	55
$2,000 or more	–	–	–	–	56	–	35	–	–	35
Median (dollars)	395	316	508	379	621	420	589	398	661	589
Mean (dollars)	464	360	551	407	705	485	674	431	845	672
Not mortgaged	796	293	474	362	1 786	1 130	1 562	381	8	1 562
Less than $100	112	79	31	100	171	250	106	150	–	106
$100 to $199	441	170	303	212	902	613	848	172	8	848
$200 to $299	181	20	95	42	552	210	437	50	–	437
$300 to $399	48	22	32	–	136	45	123	9	–	123
$400 to $499	–	–	13	–	19	8	17	–	–	17
$500 or more	14	2	–	8	6	4	31	–	–	31
Median (dollars)	160	127	175	128	181	144	181	132	125	181
Mean (dollars)	176	144	190	138	191	156	201	141	133	201
Specified renter-occupied housing units	**528**	**337**	**313**	**913**	**2 075**	**2 035**	**2 563**	**1 359**	**59**	**2 552**
GROSS RENT										
Less than $100	29	40	13	42	31	127	44	69	–	44
$100 to $149	79	28	38	88	94	213	196	188	–	196
$150 to $199	56	51	38	129	55	176	134	171	6	128
$200 to $249	84	69	51	191	174	263	267	189	10	262
$250 to $299	62	42	46	152	209	342	337	214	29	337
$300 to $349	108	10	27	116	351	279	485	178	–	485
$350 to $399	33	23	41	29	368	204	255	97	–	255
$400 to $449	2	3	10	15	250	141	274	68	–	274
$450 to $499	22	2	9	15	123	68	108	45	–	108
$500 to $549	–	–	–	14	99	16	99	–	–	99
$550 to $599	5	2	1	7	36	42	78	13	–	78
$600 to $649	–	–	–	17	33	–	30	8	–	30
$650 to $699	–	–	–	–	15	19	35	7	–	35
$700 to $749	–	–	–	–	15	–	16	–	–	16
$750 to $999	–	–	–	–	18	–	8	–	–	8
$1,000 or more	–	–	–	–	–	–	–	6	–	–
No cash rent	48	67	39	98	204	145	197	106	14	197
Median (dollars)	244	212	248	238	353	271	317	253	273	318
Mean (dollars)	248	217	253	249	354	276	332	262	263	332

TIPSII [UPF] GH213 CENSUS90 71580800 07/28/93 10:47 AM MACHINE: C DATA:CENSUS90*H2TIPSDA13. 07/15/93 19:28:06 TAPE: NONE FRAME: 249
TSF:CENSUS90*92. 07/27/93 11:53:14 UTF:CENSUS90*93. 07/27/93 11:53:14 META:CENSUS90*H2TABLES13. 07/27/93 12:25:49

Table 71. **Social and Financial Characteristics of Housing Units by Race and Hispanic Origin of Householder: 1990—Con.**

[Threshold and complementary threshold are 1,000 persons. Data based on sample and subject to sampling variability, see text. For definitions of terms and meanings of symbols, see text]

County	Toombs County		Treutlen County		Troup County		Turner County		Twiggs County	
	White	Black	White	Black	White	Black	White	Black	White	Black
Occupied housing units	**6 751**	**1 921**	**1 570**	**582**	**14 754**	**5 493**	**2 026**	**1 011**	**1 940**	**1 351**
HOUSEHOLDER 65 YEARS AND OVER										
Occupied housing units	**1 777**	**429**	**503**	**122**	**3 644**	**1 256**	**659**	**175**	**385**	**329**
Owner occupied	1 301	236	395	92	3 005	747	479	104	345	251
1-person households	953	237	255	45	1 635	617	353	90	154	178
Built 1939 or earlier	272	65	102	4	1 011	293	139	10	92	30
Mean household income in 1989 (dollars)	17 024	9 158	18 371	9 346	21 834	12 783	17 592	10 555	15 945	10 892
Female householder, no husband present	965	295	274	78	1 913	716	304	112	168	195
Lacking complete plumbing facilities	26	37	7	19	15	40	2	11	7	58
No vehicle available	335	210	84	63	688	643	128	84	48	153
No telephone in unit	96	36	32	30	142	170	34	48	17	80
1-person households	49	8	32	7	67	103	22	40	17	36
HOUSEHOLDS BELOW POVERTY LEVEL										
Owner-occupied housing units	**662**	**301**	**209**	**144**	**798**	**527**	**162**	**164**	**186**	**363**
Married-couple families	248	74	60	32	238	67	67	60	91	74
With own children under 18 years	103	49	7	18	65	7	44	27	68	43
Families with female householder	46	84	27	53	66	132	9	69	21	138
With own children under 18 years	16	31	13	17	25	67	7	30	16	56
Householder worked in 1989	196	104	42	25	148	168	42	93	79	61
With public assistance income	119	123	82	91	90	129	27	55	25	186
With Social Security income	302	123	107	66	479	289	102	55	95	181
Built 1939 or earlier	55	44	41	6	209	168	28	19	29	25
Lacking complete plumbing facilities	7	10	7	8	14	9	2	–	2	74
No vehicle available	71	131	39	51	167	233	52	67	27	175
No telephone in unit	104	105	30	34	77	61	31	38	30	137
1.01 or more persons per room	41	17	7	24	12	14	–	53	15	53
Renter-occupied housing units	**568**	**697**	**127**	**159**	**835**	**1 483**	**175**	**359**	**52**	**240**
Married-couple families	144	45	52	29	124	159	29	50	9	16
With own children under 18 years	71	30	45	29	72	107	20	48	9	9
Families with female householder	77	430	21	88	197	822	37	223	18	155
With own children under 18 years	77	358	16	73	175	628	37	204	18	119
Householder worked in 1989	123	296	59	66	376	579	71	156	34	45
With public assistance income	202	347	50	83	256	727	63	195	12	185
With Social Security income	255	152	30	45	311	380	58	59	11	80
Built 1939 or earlier	68	54	16	–	193	244	26	44	6	17
Lacking complete plumbing facilities	11	32	–	23	30	77	14	23	3	71
No vehicle available	242	437	29	71	338	995	78	269	25	168
No telephone in unit	159	312	62	49	323	662	48	279	33	179
1.01 or more persons per room	8	96	26	33	57	186	6	93	14	83
MEDIAN HOUSEHOLD INCOME IN 1989										
Occupied housing units (dollars)	**23 141**	**9 581**	**19 121**	**12 143**	**28 262**	**15 180**	**22 708**	**10 578**	**23 033**	**12 597**
Owner occupied (dollars)	28 278	12 363	20 820	15 724	32 168	18 644	25 445	16 125	24 167	15 942
Renter occupied (dollars)	15 497	7 318	13 289	8 998	20 197	11 978	11 023	5 827	17 500	6 626
Specified owner-occupied housing units	**3 038**	**531**	**533**	**241**	**7 946**	**2 012**	**822**	**318**	**703**	**667**
MORTGAGE STATUS AND SELECTED MONTHLY OWNER COSTS										
With a mortgage	1 598	272	225	128	4 880	1 088	445	153	407	293
Less than $200	22	10	13	10	19	52	7	11	–	11
$200 to $299	174	60	80	24	124	69	46	9	81	47
$300 to $399	258	96	9	15	417	206	100	61	68	45
$400 to $499	259	50	32	20	609	206	71	9	54	66
$500 to $599	198	22	55	42	750	196	97	11	93	35
$600 to $699	192	17	20	–	757	145	29	42	66	58
$700 to $799	112	–	–	8	733	74	44	–	23	7
$800 to $899	132	6	10	–	375	65	44	10	20	15
$900 to $999	90	11	6	–	298	11	7	–	–	7
$1,000 to $1,249	90	–	–	9	459	32	–	–	–	2
$1,250 to $1,499	26	–	–	–	130	26	–	–	2	–
$1,500 to $1,999	37	–	–	–	126	6	–	–	–	–
$2,000 or more	8	–	–	–	83	–	–	–	–	–
Median (dollars)	552	363	420	438	667	504	497	390	501	445
Mean (dollars)	618	403	424	460	742	540	512	459	490	486
Not mortgaged	1 440	259	308	113	3 066	924	377	165	296	374
Less than $100	175	50	51	27	359	243	27	–	56	102
$100 to $199	774	161	150	58	1 744	391	162	85	147	201
$200 to $299	341	41	94	20	699	218	142	70	80	60
$300 to $399	145	–	8	–	180	57	44	10	10	2
$400 to $499	–	–	–	8	59	15	2	–	1	2
$500 or more	5	7	5	–	25	–	–	–	2	7
Median (dollars)	163	147	167	163	170	143	200	195	163	131
Mean (dollars)	181	156	171	170	183	161	194	185	170	148
Specified renter-occupied housing units	**1 740**	**1 094**	**331**	**217**	**3 961**	**3 102**	**480**	**477**	**281**	**320**
GROSS RENT										
Less than $100	36	54	11	34	86	93	32	24	–	12
$100 to $149	134	223	27	60	182	252	58	52	3	49
$150 to $199	142	217	72	20	159	291	78	96	43	89
$200 to $249	118	176	72	40	369	322	63	58	30	34
$250 to $299	231	103	52	17	228	475	34	120	48	44
$300 to $349	244	140	20	6	569	384	74	44	30	25
$350 to $399	173	52	15	7	537	351	33	13	37	16
$400 to $449	154	18	7	–	541	352	8	28	5	8
$450 to $499	103	23	–	–	409	188	24	10	7	2
$500 to $549	62	4	–	–	243	71	2	–	11	2
$550 to $599	54	–	–	–	182	81	9	–	–	–
$600 to $649	7	–	–	–	71	77	–	–	7	3
$650 to $699	31	–	–	–	5	44	5	–	12	2
$700 to $749	17	–	–	–	26	24	–	–	–	–
$750 to $999	36	–	–	–	56	8	–	–	–	–
$1,000 or more	–	–	–	–	9	–	–	–	–	–
No cash rent	198	84	55	33	289	89	60	32	48	34
Median (dollars)	318	202	217	149	370	308	231	243	288	195
Mean (dollars)	340	218	224	174	372	321	255	239	323	226

TIPSII [UPF] GH213 CENSUS90 71580800 07/28/93 10:47 AM MACHINE: C DATA:CENSUS90*H2TIPSDA13. 07/15/93 19:28:06 TAPE: NONE FRAME: 250
TSF:CENSUS90*92. 07/27/93 11:53:14 UTF:CENSUS90*93. 07/27/93 11:53:14 META:CENSUS90*H2TABLES13. 07/27/93 12:25:49

Table 71. **Social and Financial Characteristics of Housing Units by Race and Hispanic Origin of Householder: 1990—** Con.

[Threshold and complementary threshold are 1,000 persons. Data based on sample and subject to sampling variability, see text. For definitions of terms and meanings of symbols, see text]

County	Upson County		Walker County		Walton County		Ware County		Warren County	
	White	Black	White	Black	White	Black	White	Black	White	Black
Occupied housing units	**7 435**	**2 446**	**20 908**	**687**	**11 097**	**2 245**	**10 001**	**2 986**	**992**	**1 134**
HOUSEHOLDER 65 YEARS AND OVER										
Occupied housing units	**2 240**	**498**	**4 858**	**188**	**2 411**	**396**	**2 881**	**911**	**325**	**276**
Owner occupied	1 840	222	4 107	185	1 991	176	2 329	626	301	195
1-person households	1 046	242	2 169	51	1 045	167	1 423	452	153	143
Built 1939 or earlier	751	91	973	14	508	43	536	206	88	78
Mean household income in 1989 (dollars)	20 339	12 690	16 750	14 671	20 476	12 503	18 974	11 735	20 996	10 438
Female householder, no husband present	1 075	272	2 212	67	1 159	246	1 453	516	148	150
Lacking complete plumbing facilities	11	96	67	–	13	28	48	25	–	10
No vehicle available	424	215	871	38	424	193	373	364	42	113
No telephone in unit	53	102	262	11	102	57	98	129	14	46
1-person households	47	55	166	10	64	15	71	80	4	17
HOUSEHOLDS BELOW POVERTY LEVEL										
Owner-occupied housing units	**470**	**188**	**1 789**	**165**	**605**	**141**	**791**	**387**	**112**	**287**
Married-couple families	148	56	613	48	219	19	338	73	42	97
With own children under 18 years	54	28	281	9	65	–	161	9	16	32
Families with female householder	38	50	239	26	72	64	49	107	–	90
With own children under 18 years	14	17	152	20	56	34	15	17	–	48
Householder worked in 1989	89	65	506	61	158	38	236	66	42	90
With public assistance income	22	41	304	48	102	63	219	147	2	100
With Social Security income	296	84	765	57	369	54	423	225	80	148
Built 1939 or earlier	84	5	300	15	106	18	184	101	26	60
Lacking complete plumbing facilities	13	25	53	–	–	20	13	8	–	24
No vehicle available	146	40	362	57	145	45	133	159	14	89
No telephone in unit	34	67	221	31	61	27	166	88	24	66
1.01 or more persons per room	18	24	76	19	–	13	35	37	–	32
Renter-occupied housing units	**380**	**574**	**1 105**	**82**	**646**	**667**	**791**	**826**	**50**	**248**
Married-couple families	119	53	329	–	199	91	170	117	32	31
With own children under 18 years	93	38	206	–	157	37	100	77	32	9
Families with female householder	45	335	270	35	113	290	174	456	6	139
With own children under 18 years	37	259	250	35	91	167	140	393	6	105
Householder worked in 1989	112	254	436	29	218	240	212	321	12	80
With public assistance income	93	314	301	40	157	267	339	388	25	153
With Social Security income	154	175	359	29	254	191	281	198	13	86
Built 1939 or earlier	54	87	161	20	119	122	112	39	7	57
Lacking complete plumbing facilities	–	87	23	9	19	33	9	9	–	44
No vehicle available	164	422	348	38	249	407	296	495	17	169
No telephone in unit	158	282	335	24	210	245	233	358	25	118
1.01 or more persons per room	33	74	56	–	73	91	47	121	16	47
MEDIAN HOUSEHOLD INCOME IN 1989										
Occupied housing units (dollars)	**24 353**	**15 216**	**24 055**	**14 867**	**30 294**	**16 063**	**22 508**	**11 797**	**24 550**	**11 822**
Owner occupied (dollars)	27 641	24 398	26 741	16 548	33 399	28 384	25 999	17 057	25 793	15 313
Renter occupied (dollars)	15 539	9 786	16 794	8 418	20 621	10 476	13 979	8 887	18 036	7 616
Specified owner-occupied housing units	**4 034**	**878**	**11 249**	**413**	**5 681**	**779**	**5 179**	**1 307**	**447**	**421**
MORTGAGE STATUS AND SELECTED MONTHLY OWNER COSTS										
With a mortgage	2 018	457	6 118	172	3 672	516	2 358	528	213	212
Less than $200	10	19	122	1	39	32	51	26	–	23
$200 to $299	170	79	715	43	114	26	182	61	37	59
$300 to $399	487	101	913	72	264	114	317	151	37	63
$400 to $499	316	76	1 438	23	400	72	439	89	37	48
$500 to $599	332	104	1 169	18	552	84	337	88	49	8
$600 to $699	152	37	661	–	591	97	322	42	10	7
$700 to $799	166	12	404	15	543	47	268	27	7	2
$800 to $899	117	–	267	–	429	6	135	24	21	2
$900 to $999	91	8	153	–	209	25	106	10	3	–
$1,000 to $1,249	104	9	164	–	366	7	150	10	9	–
$1,250 to $1,499	20	12	47	–	92	6	15	–	3	–
$1,500 to $1,999	47	–	31	–	73	–	19	–	–	–
$2,000 or more	6	–	34	–	–	–	17	–	–	–
Median (dollars)	511	440	490	343	681	510	558	437	486	336
Mean (dollars)	589	482	538	392	714	522	610	471	521	340
Not mortgaged	2 016	421	5 131	241	2 009	263	2 821	779	234	209
Less than $100	270	98	663	49	174	45	303	71	15	36
$100 to $199	1 217	253	3 320	159	1 006	155	1 466	482	137	151
$200 to $299	382	45	852	22	624	32	791	155	78	18
$300 to $399	97	17	197	11	168	12	186	27	4	4
$400 to $499	30	8	56	–	21	–	40	8	–	–
$500 or more	20	–	43	–	16	19	35	36	–	–
Median (dollars)	160	130	156	154	183	134	178	164	169	132
Mean (dollars)	173	144	168	157	191	175	192	192	173	135
Specified renter-occupied housing units	**1 566**	**1 175**	**4 407**	**152**	**2 345**	**1 305**	**2 413**	**1 398**	**143**	**383**
GROSS RENT										
Less than $100	36	131	128	3	35	68	34	42	4	27
$100 to $149	95	158	227	14	118	139	126	227	15	99
$150 to $199	115	109	272	18	85	33	171	152	15	34
$200 to $249	229	196	318	36	117	116	330	199	14	58
$250 to $299	267	202	624	7	169	187	414	190	24	65
$300 to $349	232	205	597	13	241	136	398	126	23	34
$350 to $399	153	99	760	18	271	127	194	143	7	21
$400 to $449	89	16	550	17	234	122	214	128	–	3
$450 to $499	95	4	178	9	207	176	81	74	–	11
$500 to $549	43	11	148	–	268	114	26	17	–	–
$550 to $599	19	–	67	–	178	34	62	21	4	–
$600 to $649	25	–	29	2	110	10	30	7	–	–
$650 to $699	3	–	25	–	37	–	20	–	–	–
$700 to $749	9	–	1	–	8	–	8	3	–	–
$750 to $999	3	–	8	–	89	12	22	–	–	–
$1,000 or more	–	–	8	–	3	–	–	–	–	–
No cash rent	153	44	467	15	175	31	283	69	37	31
Median (dollars)	293	242	334	247	408	323	299	262	256	216
Mean (dollars)	308	232	329	290	415	338	315	274	247	214

TIPSII [UPF] GH213 CENSUS90 71580800 07/28/93 10:47 AM MACHINE: C DATA:CENSUS90*H2TIPSDA13. 07/15/93 19:28:06 TAPE: NONE FRAME: 251
TSF:CENSUS90*92. 07/27/93 11:53:14 UTF:CENSUS90*93. 07/27/93 11:53:14 META:CENSUS90*H2TABLES13. 07/27/93 12:25:49

Table 71. **Social and Financial Characteristics of Housing Units by Race and Hispanic Origin of Householder: 1990—** Con.

[Threshold and complementary threshold are 1,000 persons. Data based on sample and subject to sampling variability, see text. For definitions of terms and meanings of symbols, see text]

County	Washington County		Wayne County		Webster County		Wheeler County		Whitfield County	
	White	Black	White	Black	White	Black	White	Black	White	Black
Occupied housing units	**3 609**	**3 128**	**6 602**	**1 306**	**427**	**371**	**1 345**	**441**	**25 410**	**1 009**
HOUSEHOLDER 65 YEARS AND OVER										
Occupied housing units	**988**	**711**	**1 601**	**225**	**138**	**88**	**407**	**129**	**4 632**	**126**
Owner occupied	834	460	1 350	175	120	55	342	106	3 682	110
1-person households	467	347	761	83	49	40	211	53	2 069	35
Built 1939 or earlier	267	138	310	14	41	14	67	23	545	14
Mean household income in 1989 (dollars)	19 471	10 628	16 114	13 456	18 557	10 968	13 105	8 543	19 850	95 570
Female householder, no husband present	510	460	711	121	45	52	219	61	2 150	76
Lacking complete plumbing facilities	16	102	11	4	3	23	4	6	75	–
No vehicle available	171	334	185	94	17	33	68	52	975	24
No telephone in unit	61	119	103	34	10	28	67	26	192	–
1-person households	25	74	71	13	8	14	29	19	107	–
HOUSEHOLDS BELOW POVERTY LEVEL										
Owner-occupied housing units	**294**	**544**	**771**	**191**	**39**	**95**	**197**	**142**	**1 608**	**49**
Married-couple families	95	97	259	66	24	11	99	49	521	13
With own children under 18 years	31	31	114	36	7	7	35	26	165	–
Families with female householder	20	204	105	54	–	39	16	58	136	–
With own children under 18 years	–	88	74	33	–	24	16	29	54	–
Householder worked in 1989	52	150	242	78	11	29	45	60	428	11
With public assistance income	50	186	168	75	5	45	27	48	227	13
With Social Security income	203	260	380	106	18	28	123	67	885	20
Built 1939 or earlier	81	96	82	4	11	12	21	25	203	–
Lacking complete plumbing facilities	10	45	25	4	–	10	–	8	62	–
No vehicle available	67	209	128	60	8	32	24	36	381	9
No telephone in unit	48	138	112	50	11	38	67	45	168	17
1.01 or more persons per room	8	40	43	34	3	7	–	38	31	–
Renter-occupied housing units	**146**	**604**	**427**	**399**	**19**	**49**	**137**	**93**	**1 611**	**159**
Married-couple families	35	56	122	69	6	9	45	21	489	49
With own children under 18 years	29	27	104	19	–	6	22	18	314	32
Families with female householder	26	353	109	219	–	12	29	54	295	59
With own children under 18 years	26	251	101	198	–	8	21	49	240	32
Householder worked in 1989	53	213	239	170	5	19	31	55	903	64
With public assistance income	59	323	175	141	9	24	79	38	361	77
With Social Security income	57	155	112	50	11	16	40	15	434	48
Built 1939 or earlier	25	112	77	24	9	–	20	9	120	17
Lacking complete plumbing facilities	6	159	–	2	–	16	8	10	10	–
No vehicle available	53	375	144	234	9	29	70	56	491	77
No telephone in unit	47	323	179	185	5	26	79	66	704	68
1.01 or more persons per room	2	95	65	50	–	4	–	15	158	32
MEDIAN HOUSEHOLD INCOME IN 1989										
Occupied housing units (dollars)	**28 493**	**13 685**	**24 497**	**13 585**	**23 967**	**13 456**	**17 636**	**9 954**	**27 751**	**21 995**
Owner occupied (dollars)	31 319	18 338	27 823	19 449	25 859	15 694	20 515	13 194	32 305	29 053
Renter occupied (dollars)	19 640	8 774	17 939	8 734	16 944	10 288	10 385	6 673	20 636	18 302
Specified owner-occupied housing units	**1 717**	**1 199**	**2 983**	**463**	**154**	**83**	**480**	**163**	**12 316**	**434**
MORTGAGE STATUS AND SELECTED MONTHLY OWNER COSTS										
With a mortgage	940	532	1 555	246	64	38	219	57	7 107	249
Less than $200	36	69	13	–	–	8	10	4	23	–
$200 to $299	86	94	151	24	11	8	40	1	377	–
$300 to $399	137	142	230	52	9	4	49	19	739	29
$400 to $499	115	62	328	73	6	6	51	20	1 264	81
$500 to $599	104	55	255	50	19	3	9	9	1 172	43
$600 to $699	150	59	233	22	11	3	6	4	953	52
$700 to $799	122	36	112	15	8	3	15	–	691	23
$800 to $899	73	15	90	6	–	3	29	–	552	–
$900 to $999	12	–	53	–	–	–	5	–	314	14
$1,000 to $1,249	69	–	46	4	–	–	5	–	503	4
$1,250 to $1,499	18	–	30	–	–	–	–	–	264	3
$1,500 to $1,999	18	–	8	–	–	–	–	–	159	–
$2,000 or more	–	–	6	–	–	–	–	–	96	–
Median (dollars)	593	373	516	467	527	388	414	415	598	540
Mean (dollars)	606	407	577	482	504	413	487	411	698	580
Not mortgaged	777	667	1 428	217	90	45	261	106	5 209	185
Less than $100	70	262	136	46	13	10	40	31	594	19
$100 to $199	471	296	830	128	58	25	166	60	3 138	87
$200 to $299	178	97	360	32	16	6	45	13	1 082	79
$300 to $399	32	5	85	11	3	4	8	2	250	–
$400 to $499	16	5	9	–	–	–	2	–	97	–
$500 or more	10	2	8	–	–	–	–	–	48	–
Median (dollars)	174	119	167	148	154	130	140	138	162	182
Mean (dollars)	185	131	179	155	160	148	149	135	177	181
Specified renter-occupied housing units	**641**	**1 117**	**1 408**	**665**	**49**	**76**	**263**	**134**	**7 809**	**560**
GROSS RENT										
Less than $100	36	123	15	32	–	11	20	13	91	25
$100 to $149	33	138	96	104	7	17	47	29	241	27
$150 to $199	69	172	147	110	–	4	39	23	276	37
$200 to $249	97	174	163	148	6	10	26	18	587	38
$250 to $299	72	164	264	88	10	16	20	9	829	83
$300 to $349	67	127	166	64	5	–	16	2	1 252	58
$350 to $399	54	39	123	35	3	4	12	2	1 272	44
$400 to $449	67	16	92	–	–	–	3	3	1 303	100
$450 to $499	18	18	74	12	–	–	–	–	705	59
$500 to $549	8	2	38	7	–	–	–	2	395	34
$550 to $599	17	10	26	–	–	–	–	–	227	25
$600 to $649	5	–	7	–	–	–	–	–	88	–
$650 to $699	6	–	18	–	–	–	–	–	57	15
$700 to $749	–	–	–	–	–	–	–	–	8	10
$750 to $999	6	5	–	2	–	–	1	–	28	–
$1,000 or more	–	–	–	–	–	–	–	–	32	–
No cash rent	86	129	179	63	18	14	79	33	418	5
Median (dollars)	273	217	286	224	256	169	182	163	364	380
Mean (dollars)	297	224	303	228	239	189	203	187	366	362

TIPSII [UPF] GH213 CENSUS90 71580800 07/28/93 10:47 AM MACHINE: C DATA:CENSUS90*H2TIPSDA13. 07/15/93 19:28:06 TAPE: NONE FRAME: 252
TSF:CENSUS90*92. 07/27/93 11:53:14 UTF:CENSUS90*93. 07/27/93 11:53:14 META:CENSUS90*H2TABLES13. 07/27/93 12:25:49

Table 71. **Social and Financial Characteristics of Housing Units by Race and Hispanic Origin of Householder: 1990—Con.**

[Threshold and complementary threshold are 1,000 persons. Data based on sample and subject to sampling variability, see text. For definitions of terms and meanings of symbols, see text]

County	Whitfield County—Con.		Wilcox County		Wilkes County		Wilkinson County		Worth County	
	Hispanic origin (of any race)	White, not of Hispanic origin	White	Black	White	Black	White	Black	White	Black
Occupied housing units	**504**	**25 246**	**1 830**	**675**	**2 300**	**1 689**	**2 296**	**1 320**	**5 002**	**1 824**
HOUSEHOLDER 65 YEARS AND OVER										
Occupied housing units	**–**	**4 632**	**549**	**184**	**787**	**484**	**633**	**274**	**1 303**	**433**
Owner occupied	–	3 682	489	135	695	360	539	225	1 100	281
1-person households	–	2 069	325	60	371	208	297	66	648	173
Built 1939 or earlier	–	545	165	41	210	119	112	44	263	86
Mean household income in 1989 (dollars)	–	19 850	18 391	11 083	21 273	11 518	19 641	16 853	18 289	12 391
Female householder, no husband present	–	2 150	302	90	357	241	273	133	644	269
Lacking complete plumbing facilities	–	75	9	19	8	34	16	17	10	31
No vehicle available	–	975	105	62	153	226	42	99	186	156
No telephone in unit	–	192	46	51	20	30	18	23	27	58
1-person households	–	107	46	15	13	22	6	4	15	26
HOUSEHOLDS BELOW POVERTY LEVEL										
Owner-occupied housing units	**9**	**1 599**	**227**	**196**	**224**	**367**	**143**	**214**	**511**	**344**
Married-couple families	9	512	70	41	82	83	49	61	201	100
With own children under 18 years	–	165	28	27	21	31	11	36	96	70
Families with female householder	–	136	6	92	3	81	26	94	78	156
With own children under 18 years	–	54	6	60	1	51	12	60	44	73
Householder worked in 1989	–	428	56	72	59	124	28	88	96	160
With public assistance income	–	227	55	105	27	149	29	72	107	118
With Social Security income	–	885	118	66	156	202	63	80	268	117
Built 1939 or earlier	–	203	20	26	63	54	24	2	109	55
Lacking complete plumbing facilities	–	62	–	7	–	26	2	20	–	18
No vehicle available	–	381	43	89	52	157	8	57	111	113
No telephone in unit	9	159	27	91	18	73	29	79	77	68
1.01 or more persons per room	9	22	–	18	–	49	15	28	26	65
Renter-occupied housing units	**91**	**1 601**	**153**	**140**	**86**	**287**	**76**	**196**	**226**	**597**
Married-couple families	48	489	63	11	28	27	8	2	74	45
With own children under 18 years	48	314	52	1	19	11	8	2	42	27
Families with female householder	10	285	24	96	6	164	11	139	45	408
With own children under 18 years	10	230	9	77	6	124	11	113	45	324
Householder worked in 1989	40	903	57	50	28	95	40	77	71	267
With public assistance income	21	351	66	88	20	163	22	100	84	330
With Social Security income	–	434	72	48	27	60	16	49	73	95
Built 1939 or earlier	–	120	28	27	18	25	16	21	19	62
Lacking complete plumbing facilities	–	10	–	18	1	46	12	49	–	86
No vehicle available	41	481	48	86	36	179	20	142	86	372
No telephone in unit	49	694	58	94	18	73	34	119	52	290
1.01 or more persons per room	27	158	10	26	5	53	3	23	11	124
MEDIAN HOUSEHOLD INCOME IN 1989										
Occupied housing units (dollars)	**30 333**	**27 662**	**22 411**	**9 636**	**25 913**	**11 944**	**28 537**	**16 769**	**26 343**	**11 160**
Owner occupied (dollars)	39 219	32 283	26 477	10 064	27 500	13 946	30 456	19 683	29 375	16 195
Renter occupied (dollars)	25 809	20 565	12 314	8 804	17 941	9 856	17 642	6 696	14 510	6 616
Specified owner-occupied housing units	**72**	**12 284**	**781**	**242**	**1 068**	**793**	**1 039**	**573**	**1 823**	**517**
MORTGAGE STATUS AND SELECTED MONTHLY OWNER COSTS										
With a mortgage	52	7 089	344	85	457	349	494	282	1 053	280
Less than $200	–	23	11	16	4	14	11	2	26	16
$200 to $299	–	377	67	13	57	93	39	27	126	60
$300 to $399	–	739	50	36	56	112	62	57	110	95
$400 to $499	–	1 264	70	9	54	44	87	43	179	23
$500 to $599	29	1 161	42	9	75	33	79	28	153	31
$600 to $699	5	953	38	–	70	36	66	81	120	21
$700 to $799	6	691	23	2	64	15	38	17	139	21
$800 to $899	5	552	15	–	17	–	45	13	61	–
$900 to $999	7	307	19	–	17	–	28	6	48	4
$1,000 to $1,249	–	503	5	–	36	2	29	6	70	–
$1,250 to $1,499	–	264	4	–	–	–	10	2	17	9
$1,500 to $1,999	–	159	–	–	–	–	–	–	4	–
$2,000 or more	–	96	–	–	7	–	–	–	–	–
Median (dollars)	592	598	468	348	549	352	552	538	551	370
Mean (dollars)	665	698	506	341	617	395	600	542	592	444
Not mortgaged	20	5 195	437	157	611	444	545	291	770	237
Less than $100	–	594	80	48	16	67	61	68	74	43
$100 to $199	20	3 124	256	91	393	298	293	144	371	150
$200 to $299	–	1 082	68	9	143	76	140	56	267	44
$300 to $399	–	250	32	5	51	–	46	10	33	–
$400 to $499	–	97	–	4	–	3	5	3	25	–
$500 or more	–	48	1	–	8	–	–	10	–	–
Median (dollars)	133	162	153	128	177	141	176	150	187	131
Mean (dollars)	151	177	163	137	194	147	181	174	190	145
Specified renter-occupied housing units	**393**	**7 712**	**289**	**216**	**339**	**524**	**313**	**318**	**850**	**808**
GROSS RENT										
Less than $100	–	91	11	24	4	58	–	2	12	37
$100 to $149	–	241	42	24	28	128	18	35	26	145
$150 to $199	18	266	40	39	31	66	14	91	45	118
$200 to $249	64	576	39	23	31	58	30	34	100	105
$250 to $299	75	803	47	42	55	61	56	41	126	94
$300 to $349	75	1 244	18	17	23	50	53	25	139	54
$350 to $399	103	1 239	13	15	28	16	32	5	121	65
$400 to $449	18	1 303	6	–	35	11	20	9	32	29
$450 to $499	16	705	4	–	21	2	–	–	26	25
$500 to $549	5	395	–	–	–	–	–	11	50	31
$550 to $599	9	218	–	–	–	–	4	–	–	–
$600 to $649	–	88	–	–	–	–	2	–	5	13
$650 to $699	–	57	–	–	–	–	3	–	–	10
$700 to $749	–	8	–	–	–	–	–	–	–	–
$750 to $999	10	28	–	–	–	2	6	–	–	–
$1,000 or more	–	32	–	–	–	–	–	–	–	–
No cash rent	–	418	69	32	83	72	75	65	168	82
Median (dollars)	321	365	221	218	279	185	301	199	309	233
Mean (dollars)	336	367	229	215	291	206	314	230	312	256

TIPSII [UPF] GH213 CENSUS90 71580800 07/28/93 10:47 AM MACHINE: C DATA:CENSUS90*H2TIPSDA13. 07/15/93 19:28:06 TAPE: NONE FRAME: 253
TSF:CENSUS90*92. 07/27/93 11:53:14 UTF:CENSUS90*93. 07/27/93 11:53:14 META:CENSUS90*H2TABLES13. 07/27/93 12:25:49

Table 72. Household Income Characteristics of Housing Units by Race and Hispanic Origin of Householder: 1990

[Threshold and complementary threshold are 1,000 persons. Data based on sample and subject to sampling variability, see text. For definitions of terms and meanings of symbols, see text]

County	Appling County		Atkinson County		Bacon County		Baker County		Baldwin County	
	White	Black	White	Black	White	Black	White	Black	White	Black
Specified owner-occupied housing units	**1 840**	**404**	**535**	**166**	**1 172**	**101**	**206**	**148**	**3 855**	**1 632**
HOUSEHOLD INCOME IN 1989 BY SELECTED MONTHLY OWNER COSTS AS A PERCENTAGE OF HOUSEHOLD INCOME IN 1989										
All income levels	1 840	404	535	166	1 172	101	206	148	3 855	1 632
Less than 10 percent	482	147	130	43	337	12	90	44	936	304
10 to 14 percent	356	57	115	27	183	6	40	9	772	260
15 to 19 percent	389	72	77	31	250	7	19	16	776	261
20 to 24 percent	206	17	63	21	70	10	17	17	524	146
25 to 29 percent	150	45	21	10	104	14	10	10	330	157
30 to 34 percent	84	–	18	7	28	16	–	–	101	67
35 to 49 percent	98	28	74	15	83	22	18	19	236	197
50 percent or more	45	32	24	12	103	14	6	33	136	180
Not computed	30	6	13	–	14	–	6	–	44	60
Median	15.9	14.6	16.0	17.1	16.2	30.5	11.3	21.5	16.3	19.3
Less than $20,000	644	208	266	109	508	87	89	98	887	769
Less than 20 percent	289	101	101	55	260	19	34	25	293	247
20 to 24 percent	67	4	40	15	9	10	15	13	151	53
25 to 29 percent	72	37	15	5	68	14	10	10	86	53
30 to 34 percent	76	–	18	7	18	8	–	–	29	37
35 percent or more	110	60	79	27	139	36	24	50	284	334
Not computed	30	6	13	–	14	–	6	–	44	45
Median	21.3	20.0	23.2	19.9	19.5	30.3	22.5	35.8	24.3	31.2
$20,000 to $34,999	533	113	131	26	220	8	42	23	867	329
Less than 20 percent	368	96	96	20	103	–	40	17	517	174
20 to 24 percent	75	9	16	3	37	–	2	4	123	50
25 to 29 percent	60	8	6	3	23	–	–	–	133	51
30 to 34 percent	–	–	–	–	10	8	–	–	50	16
35 percent or more	30	–	13	–	47	–	–	2	44	38
Not computed	–	–	–	–	–	–	–	–	–	–
Median	15.3	10.0–	13.9	16.1	20.9	32.5	11.0	16.9	17.5	18.9
$35,000 to $49,999	307	39	56	15	197	–	41	18	847	364
Less than 20 percent	224	35	47	13	173	–	41	18	596	262
20 to 24 percent	61	4	3	–	24	–	–	–	137	38
25 to 29 percent	11	–	–	2	–	–	–	–	59	45
30 to 34 percent	8	–	–	–	–	–	–	–	22	14
35 percent or more	3	–	6	–	–	–	–	–	33	5
Not computed	–	–	–	–	–	–	–	–	–	–
Median	16.1	10.0–	10.4	10.8	12.4	–	10.0–	11.3	14.4	16.1
$50,000 or more	356	44	82	16	247	6	34	9	1 254	170
Less than 20 percent	346	44	78	13	234	6	34	9	1 078	142
20 to 24 percent	3	–	4	3	–	–	–	–	113	5
25 to 29 percent	7	–	–	–	13	–	–	–	52	8
30 to 34 percent	–	–	–	–	–	–	–	–	–	–
35 percent or more	–	–	–	–	–	–	–	–	11	–
Not computed	–	–	–	–	–	–	–	–	–	15
Median	12.1	10.0–	10.0–	10.0–	10.0–	12.5	10.0–	10.0–	13.2	11.4
Specified renter-occupied housing units	**855**	**331**	**387**	**157**	**550**	**252**	**99**	**158**	**2 076**	**1 697**
HOUSEHOLD INCOME IN 1989 BY GROSS RENT AS A PERCENTAGE OF HOUSEHOLD INCOME IN 1989										
All income levels	855	331	387	157	550	252	99	158	2 076	1 697
Less than 10 percent	90	13	27	20	6	15	–	14	192	50
10 to 14 percent	118	17	61	14	86	38	5	19	271	181
15 to 19 percent	133	35	45	19	41	34	14	17	236	228
20 to 24 percent	77	54	42	12	39	17	9	3	431	203
25 to 29 percent	45	15	25	9	81	21	12	4	234	98
30 to 34 percent	66	3	34	9	32	26	5	4	132	95
35 to 49 percent	79	22	24	18	82	22	16	20	145	224
50 percent or more	90	143	48	27	88	25	5	14	233	412
Not computed	157	29	81	29	95	54	33	63	202	206
Median	20.5	39.4	22.4	24.6	28.4	23.5	27.1	19.3	22.8	29.3
Less than $10,000	310	204	160	81	290	153	38	71	401	777
Less than 20 percent	8	11	2	–	15	20	–	1	–	31
20 to 24 percent	36	13	8	10	18	12	6	–	11	36
25 to 29 percent	–	10	14	9	41	21	2	2	27	19
30 to 34 percent	61	3	30	9	22	19	3	4	39	56
35 percent or more	130	157	63	43	162	47	21	34	256	507
Not computed	75	10	43	10	32	34	6	30	68	128
Median	37.5	50.0+	37.8	38.1	42.1	31.7	43.1	41.9	50.0+	50.0+
$10,000 to $19,999	244	60	111	36	177	25	30	46	598	537
Less than 20 percent	84	16	38	24	53	–	3	25	84	146
20 to 24 percent	25	31	31	2	21	5	3	2	133	115
25 to 29 percent	45	5	11	–	40	–	8	2	170	69
30 to 34 percent	5	–	4	–	10	7	2	–	66	39
35 percent or more	39	8	9	2	8	–	–	–	105	129
Not computed	46	–	18	8	45	13	14	17	40	39
Median	23.0	22.3	21.4	16.7	23.1	30.7	26.3	16.3	26.8	24.5
$20,000 to $34,999	209	51	101	20	56	59	19	25	603	250
Less than 20 percent	174	28	81	16	38	52	14	20	236	160
20 to 24 percent	16	10	3	–	–	–	–	1	266	45
25 to 29 percent	–	–	–	–	–	–	2	–	32	10
30 to 34 percent	–	–	–	–	–	–	–	–	27	–
35 percent or more	–	–	–	–	–	–	–	–	12	–
Not computed	19	13	17	4	18	7	3	4	30	35
Median	14.4	17.6	12.8	11.7	13.0	12.4	17.9	10.0–	20.9	17.7
$35,000 or more	92	16	15	20	27	15	12	16	474	133
Less than 20 percent	75	10	12	13	27	15	2	4	379	122
20 to 24 percent	–	–	–	–	–	–	–	–	21	7
25 to 29 percent	–	–	–	–	–	–	–	–	5	–
30 to 34 percent	–	–	–	–	–	–	–	–	–	–
35 percent or more	–	–	–	–	–	–	–	–	5	–
Not computed	17	6	3	7	–	–	10	12	64	4
Median	10.0–	10.8	10.0–	10.0–	12.5	12.5	12.5	12.5	10.6	11.2

TIPSII [UPF] GH213 CENSUS90 71580800 07/28/93 10:47 AM MACHINE: C DATA:CENSUS90*H2TIPSDA13. 07/15/93 19:28:06 TAPE: NONE FRAME: 254
TSF:CENSUS90*92. 07/27/93 11:53:14 UTF:CENSUS90*93. 07/27/93 11:53:14 META:CENSUS90*H2TABLES13. 07/27/93 12:25:49

Table 72. **Household Income Characteristics of Housing Units by Race and Hispanic Origin of Householder: 1990**—Con.

[Threshold and complementary threshold are 1,000 persons. Data based on sample and subject to sampling variability, see text. For definitions of terms and meanings of symbols, see text]

County	Barrow County		Bartow County		Ben Hill County		Berrien County		Bibb County	
	White	Black	White	Black	White	Black	White	Black	White	Black
Specified owner-occupied housing units	**4 383**	**381**	**8 100**	**745**	**2 152**	**567**	**1 767**	**184**	**20 868**	**7 650**
HOUSEHOLD INCOME IN 1989 BY SELECTED MONTHLY OWNER COSTS AS A PERCENTAGE OF HOUSEHOLD INCOME IN 1989										
All income levels	4 383	381	8 100	745	2 152	567	1 767	184	20 868	7 650
Less than 10 percent	969	98	2 123	135	604	102	570	58	5 574	1 403
10 to 14 percent	659	16	1 461	185	406	74	316	26	4 270	1 521
15 to 19 percent	772	85	1 348	129	331	86	225	33	3 789	1 366
20 to 24 percent	655	17	1 148	22	291	81	180	20	2 718	920
25 to 29 percent	438	18	766	68	147	69	124	12	1 576	701
30 to 34 percent	331	26	414	25	105	60	76	3	839	390
35 to 49 percent	324	44	415	82	133	37	142	23	1 092	597
50 percent or more	227	70	357	89	129	49	118	9	825	711
Not computed	8	7	68	10	6	9	16	–	185	41
Median	18.6	19.3	16.6	16.8	16.0	21.0	14.8	16.2	15.7	18.2
Less than $20,000	1 125	156	2 203	341	844	302	629	104	4 464	2 907
Less than 20 percent	420	33	927	110	374	54	203	50	1 753	884
20 to 24 percent	105	12	270	14	64	52	57	7	519	315
25 to 29 percent	99	1	225	39	74	51	49	12	359	272
30 to 34 percent	83	19	158	4	85	53	59	3	307	256
35 percent or more	410	84	555	164	247	83	245	32	1 344	1 139
Not computed	8	7	68	10	–	9	16	–	182	41
Median	26.7	38.7	22.6	33.1	23.8	29.0	29.7	21.4	23.7	29.3
$20,000 to $34,999	1 281	129	2 067	124	513	149	449	54	4 284	1 903
Less than 20 percent	551	81	1 074	88	337	112	330	41	2 551	1 034
20 to 24 percent	190	5	312	8	102	20	42	13	634	307
25 to 29 percent	197	6	299	12	51	7	52	–	509	309
30 to 34 percent	209	7	177	9	12	7	17	–	268	110
35 percent or more	134	30	205	7	11	3	8	–	322	143
Not computed	–	–	–	–	–	–	–	–	–	–
Median	22.4	14.4	19.0	15.8	15.6	16.0	13.1	10.0–	16.5	18.9
$35,000 to $49,999	1 034	59	1 731	156	321	66	392	16	4 514	1 284
Less than 20 percent	580	48	1 192	127	245	50	313	16	3 060	881
20 to 24 percent	284	–	310	–	62	9	56	–	745	256
25 to 29 percent	130	11	163	17	6	7	16	–	417	112
30 to 34 percent	33	–	60	12	4	–	–	–	156	9
35 percent or more	7	–	6	–	4	–	7	–	136	26
Not computed	–	–	–	–	–	–	–	–	–	–
Median	18.6	17.3	15.3	13.4	12.8	10.0–	11.9	13.8	16.0	16.5
$50,000 or more	943	37	2 099	124	474	50	297	10	7 606	1 556
Less than 20 percent	849	37	1 739	124	385	46	265	10	6 269	1 491
20 to 24 percent	76	–	256	–	63	–	25	–	820	42
25 to 29 percent	12	–	79	–	16	4	7	–	291	8
30 to 34 percent	6	–	19	–	4	–	–	–	108	15
35 percent or more	–	–	6	–	–	–	–	–	115	–
Not computed	–	–	–	–	6	–	–	–	3	–
Median	11.5	10.0–	12.8	10.0–	10.5	15.2	10.0–	16.9	12.7	11.4
Specified renter-occupied housing units	**2 217**	**511**	**4 631**	**678**	**1 115**	**783**	**1 047**	**185**	**11 029**	**12 437**
HOUSEHOLD INCOME IN 1989 BY GROSS RENT AS A PERCENTAGE OF HOUSEHOLD INCOME IN 1989										
All income levels	2 217	511	4 631	678	1 115	783	1 047	185	11 029	12 437
Less than 10 percent	78	38	371	35	41	46	47	2	638	578
10 to 14 percent	351	46	503	77	143	71	170	15	1 536	1 134
15 to 19 percent	288	69	594	171	214	73	156	26	1 966	1 567
20 to 24 percent	350	66	627	85	103	104	127	12	1 439	1 299
25 to 29 percent	261	40	442	58	110	67	69	25	1 271	1 278
30 to 34 percent	128	28	446	62	113	48	61	25	799	988
35 to 49 percent	236	97	656	59	92	134	102	28	1 273	1 688
50 percent or more	341	110	574	113	178	188	122	23	1 514	3 081
Not computed	184	17	418	18	121	52	193	29	593	824
Median	24.3	28.5	25.1	22.8	24.8	30.5	22.1	29.6	23.7	29.8
Less than $10,000	600	229	1 017	183	430	450	419	113	2 736	6 067
Less than 20 percent	25	12	24	12	17	7	11	14	82	144
20 to 24 percent	37	13	46	–	16	18	43	4	181	227
25 to 29 percent	52	23	65	20	67	49	42	16	240	415
30 to 34 percent	26	4	40	18	49	17	34	20	224	465
35 percent or more	349	174	638	128	241	307	180	43	1 741	4 107
Not computed	111	3	204	5	40	52	109	16	268	709
Median	50.0+	48.7	50.0+	50.0+	45.5	48.5	39.8	33.6	50.0+	50.0+
$10,000 to $19,999	561	116	1 281	125	358	168	249	57	2 611	2 858
Less than 20 percent	76	35	156	28	111	51	89	18	288	589
20 to 24 percent	93	19	97	16	67	64	29	8	290	496
25 to 29 percent	78	7	138	10	43	18	27	7	547	606
30 to 34 percent	79	18	284	29	64	26	26	5	384	471
35 percent or more	202	33	534	36	29	9	44	8	992	618
Not computed	33	4	72	6	44	–	34	11	110	78
Median	31.1	26.4	33.8	30.9	23.4	22.6	23.2	23.1	31.6	27.5
$20,000 to $34,999	673	120	1 502	279	217	135	283	13	3 094	2 471
Less than 20 percent	283	60	577	152	176	102	195	9	1 464	1 556
20 to 24 percent	176	34	433	69	20	22	55	–	844	545
25 to 29 percent	131	10	220	28	–	–	–	2	445	252
30 to 34 percent	23	6	122	15	–	5	1	–	179	52
35 percent or more	26	–	58	8	–	6	–	–	43	44
Not computed	34	10	92	7	21	–	32	2	119	22
Median	21.0	19.4	21.5	19.3	16.3	14.5	16.2	18.1	20.1	18.1
$35,000 or more	383	46	831	91	110	30	96	2	2 588	1 041
Less than 20 percent	333	46	711	91	94	30	78	2	2 306	990
20 to 24 percent	44	–	51	–	–	–	–	–	124	31
25 to 29 percent	–	–	19	–	–	–	–	–	39	5
30 to 34 percent	–	–	–	–	–	–	–	–	12	–
35 percent or more	–	–	–	–	–	–	–	–	11	–
Not computed	6	–	50	–	16	–	18	–	96	15
Median	13.1	10.0	12.7	14.1	12.1	10.0–	10.2	10.0–	13.0	11.3

TIPSII [UPF] GH213 CENSUS90 71580800 07/28/93 10:47 AM MACHINE: C DATA:CENSUS90*H2TIPSDA13. 07/15/93 19:28:06 TAPE: NONE FRAME: 255
TSF:CENSUS90*92. 07/27/93 11:53:14 UTF:CENSUS90*93. 07/27/93 11:53:14 META:CENSUS90*H2TABLES13. 07/27/93 12:25:49

Table 72. **Household Income Characteristics of Housing Units by Race and Hispanic Origin of Householder: 1990**—Con.

[Threshold and complementary threshold are 1,000 persons. Data based on sample and subject to sampling variability, see text. For definitions of terms and meanings of symbols, see text]

County	Bleckley County		Brooks County		Bryan County		Bulloch County		Burke County	
	White	Black	White	Black	White	Black	White	Black	White	Black
Specified owner-occupied housing units	**1 581**	**200**	**1 320**	**700**	**2 164**	**234**	**4 387**	**909**	**1 559**	**1 180**
HOUSEHOLD INCOME IN 1989 BY SELECTED MONTHLY OWNER COSTS AS A PERCENTAGE OF HOUSEHOLD INCOME IN 1989										
All income levels	1 581	200	1 320	700	2 164	234	4 387	909	1 559	1 180
Less than 10 percent	389	67	356	143	351	39	1 307	183	507	239
10 to 14 percent	323	13	268	97	336	49	854	145	299	201
15 to 19 percent	324	25	152	83	432	20	723	152	239	177
20 to 24 percent	134	19	155	38	359	21	572	117	187	143
25 to 29 percent	137	40	71	55	261	19	311	84	98	75
30 to 34 percent	112	24	106	56	132	36	159	66	51	61
35 to 49 percent	68	5	96	90	181	24	205	43	93	123
50 percent or more	75	7	80	115	102	26	244	101	79	159
Not computed	19	–	36	23	10	–	12	18	6	2
Median	16.1	19.0	15.6	22.0	19.5	22.1	15.2	18.9	14.5	19.2
Less than $20,000	532	137	491	464	474	131	1 033	433	423	706
Less than 20 percent	229	52	178	126	252	48	379	164	182	214
20 to 24 percent	27	19	49	36	39	6	148	34	58	90
25 to 29 percent	58	35	25	29	4	11	77	20	37	63
30 to 34 percent	76	19	72	56	18	23	68	53	13	55
35 percent or more	123	12	131	194	151	43	349	144	127	282
Not computed	19	–	36	23	10	–	12	18	6	2
Median	25.0	24.3	25.1	32.6	19.2	30.1	24.4	27.4	22.3	28.8
$20,000 to $34,999	376	38	386	163	476	51	1 209	306	428	301
Less than 20 percent	238	28	228	134	167	26	741	168	252	246
20 to 24 percent	62	–	62	2	80	9	197	61	47	45
25 to 29 percent	35	5	21	16	70	8	131	64	51	4
30 to 34 percent	21	5	34	–	46	8	68	13	38	6
35 percent or more	20	–	41	11	113	–	72	–	40	–
Not computed	–	–	–	–	–	–	–	–	–	–
Median	16.9	14.0	15.8	12.1	24.4	19.6	16.3	18.1	17.2	13.1
$35,000 to $49,999	350	13	263	61	476	24	884	100	301	123
Less than 20 percent	268	13	207	61	189	17	624	87	238	107
20 to 24 percent	30	–	27	–	129	–	159	13	50	8
25 to 29 percent	44	–	25	–	93	–	67	–	10	8
30 to 34 percent	8	–	–	–	46	–	13	–	–	–
35 percent or more	–	–	4	–	19	7	21	–	3	–
Not computed	–	–	–	–	–	–	–	–	–	–
Median	14.8	10.9	10.9	11.1	21.9	10.8	16.3	13.8	12.1	10.0–
$50,000 or more	323	12	180	12	738	28	1 261	70	407	50
Less than 20 percent	301	12	163	2	511	17	1 140	61	373	50
20 to 24 percent	15	–	17	–	111	6	68	9	32	–
25 to 29 percent	–	–	–	10	94	–	36	–	–	–
30 to 34 percent	7	–	–	–	22	5	10	–	–	–
35 percent or more	–	–	–	–	–	–	7	–	2	–
Not computed	–	–	–	–	–	–	–	–	–	–
Median	10.0–	10.0–	10.0–	27.0	16.2	12.5	10.7	12.4	10.0–	10.0–
Specified renter-occupied housing units	**566**	**340**	**561**	**720**	**765**	**201**	**3 996**	**1 719**	**616**	**1 335**
HOUSEHOLD INCOME IN 1989 BY GROSS RENT AS A PERCENTAGE OF HOUSEHOLD INCOME IN 1989										
All income levels	566	340	561	720	765	201	3 996	1 719	616	1 335
Less than 10 percent	54	9	44	41	45	24	67	96	17	81
10 to 14 percent	127	57	61	48	91	19	298	159	92	88
15 to 19 percent	62	34	94	97	120	38	414	196	65	106
20 to 24 percent	58	36	92	56	80	32	397	162	98	86
25 to 29 percent	47	–	41	43	112	7	321	152	61	139
30 to 34 percent	62	26	19	27	50	6	261	117	45	113
35 to 49 percent	47	59	13	146	52	14	560	221	68	182
50 percent or more	18	51	87	161	131	33	1 375	465	53	298
Not computed	91	68	110	101	84	28	303	151	117	242
Median	19.6	27.5	21.4	34.5	25.2	20.9	37.0	30.8	23.9	32.1
Less than $10,000	200	215	157	494	208	73	1 885	882	166	903
Less than 20 percent	21	33	–	31	1	–	34	14	–	54
20 to 24 percent	6	15	15	30	–	3	93	48	8	56
25 to 29 percent	14	–	–	28	6	3	70	66	17	86
30 to 34 percent	46	26	2	27	5	3	94	53	10	99
35 percent or more	50	110	93	303	149	42	1 417	609	91	447
Not computed	63	31	47	75	47	22	177	92	40	161
Median	33.0	37.9	50.0+	44.0	50.0+	50.0+	50.0+	50.0+	42.0	42.5
$10,000 to $19,999	180	42	165	95	223	82	991	465	193	309
Less than 20 percent	68	12	28	41	19	35	91	140	19	136
20 to 24 percent	41	15	42	15	42	29	111	80	61	23
25 to 29 percent	33	–	30	15	72	4	189	67	44	44
30 to 34 percent	16	–	17	–	45	3	134	64	25	14
35 percent or more	15	–	7	2	27	5	451	70	21	33
Not computed	7	15	41	22	18	6	15	44	23	59
Median	22.3	20.5	24.0	19.3	27.9	20.5	33.6	24.4	25.6	19.1
$20,000 to $34,999	94	68	144	105	150	40	779	272	147	99
Less than 20 percent	78	55	89	88	100	40	380	208	90	64
20 to 24 percent	11	6	35	11	18	–	176	34	11	7
25 to 29 percent	–	–	11	–	15	–	62	11	–	9
30 to 34 percent	–	–	–	–	–	–	33	–	10	–
35 percent or more	–	–	–	2	7	–	67	7	9	–
Not computed	5	7	9	4	10	–	61	12	27	19
Median	12.9	12.8	18.1	14.5	17.1	10.4	19.5	14.9	16.3	12.4
$35,000 or more	92	15	95	26	184	6	341	100	110	24
Less than 20 percent	76	–	82	26	136	6	274	89	65	21
20 to 24 percent	–	–	–	–	20	–	17	–	18	–
25 to 29 percent	–	–	–	–	19	–	–	8	–	–
30 to 34 percent	–	–	–	–	–	–	–	–	–	–
35 percent or more	–	–	–	–	–	–	–	–	–	–
Not computed	16	15	13	–	9	–	50	3	27	3
Median	10.4	–	10.0–	10.0–	14.9	12.5	14.5	13.1	13.0	10.0–

TIPSII [UPF] GH213 CENSUS90 71580800 07/28/93 10:47 AM MACHINE: C DATA:CENSUS90*H2TIPSDA13. 07/15/93 19:28:06 TAPE: NONE FRAME: 256
TSF:CENSUS90*92. 07/27/93 11:53:14 UTF:CENSUS90*93. 07/27/93 11:53:14 META:CENSUS90*H2TABLES13. 07/27/93 12:25:49

Table 72. **Household Income Characteristics of Housing Units by Race and Hispanic Origin of Householder: 1990**—Con.

[Threshold and complementary threshold are 1,000 persons. Data based on sample and subject to sampling variability, see text. For definitions of terms and meanings of symbols, see text]

County	Butts County		Calhoun County		Camden County		Candler County		Carroll County	
	White	Black	White	Black	White	Black	White	Black	White	Black
Specified owner-occupied housing units	**1 684**	**622**	**431**	**331**	**3 302**	**724**	**760**	**194**	**9 682**	**1 217**
HOUSEHOLD INCOME IN 1989 BY SELECTED MONTHLY OWNER COSTS AS A PERCENTAGE OF HOUSEHOLD INCOME IN 1989										
All income levels	1 684	622	431	331	3 302	724	760	194	9 682	1 217
Less than 10 percent	484	107	129	57	489	217	211	23	2 165	209
10 to 14 percent	343	90	77	84	543	92	149	20	1 856	226
15 to 19 percent	287	100	94	56	614	102	85	20	1 680	226
20 to 24 percent	164	66	42	29	539	81	78	80	1 340	201
25 to 29 percent	153	64	28	13	391	40	94	12	782	169
30 to 34 percent	58	24	25	21	327	60	43	–	518	43
35 to 49 percent	110	82	21	38	273	73	56	16	665	62
50 percent or more	79	82	13	29	112	43	31	8	573	53
Not computed	6	7	2	4	14	16	13	15	103	28
Median	15.2	20.8	15.5	17.0	20.0	17.2	15.8	21.7	17.3	18.5
Less than $20,000	429	248	162	222	543	321	265	124	2 542	445
Less than 20 percent	180	58	82	96	217	139	79	25	1 037	136
20 to 24 percent	18	15	16	24	54	40	25	56	198	60
25 to 29 percent	69	32	11	13	16	34	33	4	200	94
30 to 34 percent	30	–	21	21	39	40	28	–	191	26
35 percent or more	126	143	30	64	203	52	87	24	813	101
Not computed	6	–	2	4	14	16	13	15	103	28
Median	26.0	37.3	19.8	22.7	24.4	21.7	28.3	22.6	24.6	25.7
$20,000 to $34,999	487	248	100	61	860	219	136	60	2 497	356
Less than 20 percent	278	144	67	57	258	115	77	28	1 334	218
20 to 24 percent	83	44	17	2	96	21	16	24	378	52
25 to 29 percent	65	15	8	–	176	6	38	8	270	63
30 to 34 percent	15	24	4	–	189	20	5	–	223	9
35 percent or more	46	21	4	2	141	57	–	–	292	14
Not computed	–	–	–	–	–	–	–	–	–	–
Median	17.2	17.8	16.7	13.2	27.2	19.1	18.4	20.4	18.5	17.3
$35,000 to $49,999	350	74	102	29	1 016	111	143	10	2 299	298
Less than 20 percent	266	50	84	25	462	87	108	10	1 382	201
20 to 24 percent	53	7	9	3	295	17	15	–	509	80
25 to 29 percent	14	17	9	–	157	–	10	–	235	9
30 to 34 percent	–	–	–	–	85	–	10	–	81	8
35 percent or more	17	–	–	1	17	7	–	–	92	–
Not computed	–	–	–	–	–	–	–	–	–	–
Median	15.0	17.5	12.0	11.7	20.8	10.0–	13.0	12.5	17.8	14.6
$50,000 or more	418	52	67	19	883	73	216	–	2 344	118
Less than 20 percent	390	45	67	19	709	70	181	–	1 948	106
20 to 24 percent	10	–	–	–	94	3	22	–	255	9
25 to 29 percent	5	–	–	–	42	–	13	–	77	3
30 to 34 percent	13	–	–	–	14	–	–	–	23	–
35 percent or more	–	–	–	–	24	–	–	–	41	–
Not computed	–	7	–	–	–	–	–	–	–	–
Median	10.0–	10.0–	10.0–	11.4	14.9	10.0–	10.0–	–	13.2	11.1
Specified renter-occupied housing units	**707**	**518**	**148**	**362**	**2 572**	**794**	**403**	**295**	**5 526**	**1 809**
HOUSEHOLD INCOME IN 1989 BY GROSS RENT AS A PERCENTAGE OF HOUSEHOLD INCOME IN 1989										
All income levels	707	518	148	362	2 572	794	403	295	5 526	1 809
Less than 10 percent	27	48	2	17	73	59	43	27	254	86
10 to 14 percent	79	60	19	42	183	63	77	9	717	189
15 to 19 percent	109	60	41	45	496	104	76	49	870	235
20 to 24 percent	121	70	7	53	512	100	21	33	698	173
25 to 29 percent	69	62	9	33	318	66	4	32	718	152
30 to 34 percent	44	79	7	29	307	56	8	21	357	158
35 to 49 percent	74	51	10	37	258	158	29	53	660	251
50 percent or more	101	64	14	20	170	136	65	39	793	490
Not computed	83	24	39	86	255	52	80	32	459	75
Median	24.0	25.7	19.1	23.2	24.0	28.4	17.7	27.1	25.0	31.0
Less than $10,000	173	134	45	237	349	284	133	167	1 618	779
Less than 20 percent	–	7	3	30	29	18	10	24	55	33
20 to 24 percent	7	12	–	37	33	6	–	13	39	–
25 to 29 percent	–	–	5	29	3	–	4	18	189	67
30 to 34 percent	21	19	2	29	40	22	8	21	88	42
35 percent or more	119	77	24	55	199	221	94	84	976	585
Not computed	26	19	11	57	45	17	17	7	271	52
Median	50.0+	50.0+	47.0	29.0	46.6	50.0+	50.0+	35.9	49.3	50.0+
$10,000 to $19,999	186	216	75	100	642	214	55	83	1 441	510
Less than 20 percent	27	38	35	58	59	20	27	34	162	135
20 to 24 percent	43	51	7	16	43	35	–	20	284	60
25 to 29 percent	45	29	4	4	88	50	–	5	309	49
30 to 34 percent	23	60	5	–	165	34	–	–	204	98
35 percent or more	42	38	–	–	177	58	–	8	403	156
Not computed	6	–	24	22	110	17	28	16	79	12
Median	27.2	28.3	18.0	17.1	32.3	29.3	14.2	19.9	28.8	30.3
$20,000 to $34,999	242	126	25	18	1 109	230	143	32	1 702	408
Less than 20 percent	113	82	21	9	350	122	95	14	975	241
20 to 24 percent	64	7	–	–	307	59	21	–	345	113
25 to 29 percent	24	33	–	–	227	16	–	9	195	36
30 to 34 percent	–	–	–	–	102	–	–	–	65	18
35 percent or more	14	–	–	2	42	15	–	–	74	–
Not computed	27	4	4	7	81	18	27	9	48	–
Median	19.6	16.8	16.9	11.5	22.7	18.8	16.6	18.2	18.7	18.4
$35,000 or more	106	42	3	7	472	66	72	13	765	112
Less than 20 percent	75	41	3	7	314	66	64	13	649	101
20 to 24 percent	7	–	–	–	129	–	–	–	30	–
25 to 29 percent	–	–	–	–	–	–	–	–	25	–
30 to 34 percent	–	–	–	–	–	–	–	–	–	–
35 percent or more	–	–	–	–	10	–	–	–	–	–
Not computed	24	1	–	–	19	–	8	–	61	11
Median	13.9	10.0–	10.0–	11.5	17.3	13.0	10.3	10.0–	12.9	10.8

TIPSII [UPF] GH213 CENSUS90 71580800 07/28/93 10:47 AM MACHINE: C DATA:CENSUS90*H2TIPSDA13. 07/15/93 19:28:06 TAPE: NONE FRAME: 257
TSF:CENSUS90*92. 07/27/93 11:53:14 UTF:CENSUS90*93. 07/27/93 11:53:14 META:CENSUS90*H2TABLES13. 07/27/93 12:25:49

Table 72. **Household Income Characteristics of Housing Units by Race and Hispanic Origin of Householder: 1990**—Con.

[Threshold and complementary threshold are 1,000 persons. Data based on sample and subject to sampling variability, see text. For definitions of terms and meanings of symbols, see text]

County	Charlton County		Chatham County					Chattahoochee County	
	White	Black	White	Black	Asian or Pacific Islander	Hispanic origin (of any race)	White, not of Hispanic origin	White	Black
Specified owner-occupied housing units	**839**	**294**	**29 251**	**11 051**	**205**	**300**	**29 071**	**147**	**95**
HOUSEHOLD INCOME IN 1989 BY SELECTED MONTHLY OWNER COSTS AS A PERCENTAGE OF HOUSEHOLD INCOME IN 1989									
All income levels	839	294	29 251	11 051	205	300	29 071	147	95
Less than 10 percent	269	64	6 512	1 719	34	73	6 465	36	27
10 to 14 percent	160	43	5 416	1 928	45	38	5 388	43	12
15 to 19 percent	135	42	5 470	1 700	–	44	5 439	24	18
20 to 24 percent	121	53	4 006	1 422	32	53	3 963	13	9
25 to 29 percent	55	8	2 624	1 023	35	20	2 615	16	9
30 to 34 percent	33	5	1 483	714	26	5	1 478	1	11
35 to 49 percent	38	33	1 966	1 051	23	52	1 949	10	2
50 percent or more	27	36	1 588	1 344	10	15	1 588	4	7
Not computed	1	10	186	150	–	–	186	–	–
Median	14.7	19.2	17.4	20.4	23.7	19.4	17.4	14.4	17.4
Less than $20,000	298	153	5 827	4 665	26	65	5 800	50	53
Less than 20 percent	131	53	2 009	1 145	–	26	1 992	27	15
20 to 24 percent	58	16	696	524	–	10	686	8	9
25 to 29 percent	43	6	452	462	–	–	452	3	9
30 to 34 percent	9	2	394	323	–	–	394	–	11
35 percent or more	56	66	2 105	2 079	26	29	2 105	12	9
Not computed	1	10	171	132	–	–	171	–	–
Median	21.5	27.1	26.4	32.1	48.1	23.2	26.5	18.6	26.4
$20,000 to $34,999	233	79	6 688	2 594	52	52	6 664	46	28
Less than 20 percent	163	53	3 474	1 314	15	13	3 474	27	28
20 to 24 percent	37	21	807	323	2	19	798	3	–
25 to 29 percent	2	2	863	353	9	–	863	13	–
30 to 34 percent	24	–	626	312	26	5	621	1	–
35 percent or more	7	3	918	284	–	15	908	2	–
Not computed	–	–	–	8	–	–	–	–	–
Median	13.1	14.9	19.3	19.7	30.0	23.4	19.3	18.5	10.0–
$35,000 to $49,999	184	50	6 286	2 074	56	48	6 254	26	2
Less than 20 percent	154	34	3 657	1 425	18	23	3 634	24	2
20 to 24 percent	20	13	1 352	401	14	9	1 343	2	–
25 to 29 percent	8	–	724	153	17	–	724	–	–
30 to 34 percent	–	3	207	63	–	–	207	–	–
35 percent or more	2	–	346	32	7	16	346	–	–
Not computed	–	–	–	–	–	–	–	–	–
Median	12.4	10.0–	18.0	15.1	23.6	20.6	18.0	10.0–	10.0–
$50,000 or more	124	12	10 450	1 718	71	135	10 353	25	12
Less than 20 percent	116	9	8 258	1 463	46	93	8 192	25	12
20 to 24 percent	6	3	1 151	174	16	15	1 136	–	–
25 to 29 percent	2	–	585	55	9	20	576	–	–
30 to 34 percent	–	–	256	16	–	–	256	–	–
35 percent or more	–	–	185	–	–	7	178	–	–
Not computed	–	–	15	10	–	–	15	–	–
Median	10.0–	12.0	13.2	13.1	13.2	14.7	13.2	10.0–	15.7
Specified renter-occupied housing units	**391**	**194**	**17 911**	**14 706**	**248**	**592**	**17 615**	**1 322**	**724**
HOUSEHOLD INCOME IN 1989 BY GROSS RENT AS A PERCENTAGE OF HOUSEHOLD INCOME IN 1989									
All income levels	391	194	17 911	14 706	248	592	17 615	1 322	724
Less than 10 percent	24	5	627	359	7	37	590	38	14
10 to 14 percent	50	18	2 149	1 192	59	59	2 149	62	83
15 to 19 percent	39	17	3 271	1 743	42	118	3 240	189	48
20 to 24 percent	29	19	2 771	1 629	36	75	2 727	153	70
25 to 29 percent	37	7	2 154	1 436	17	107	2 064	75	26
30 to 34 percent	23	22	1 516	1 358	9	39	1 487	21	29
35 to 49 percent	71	23	2 025	1 899	17	61	1 979	22	17
50 percent or more	48	53	2 410	4 222	21	82	2 391	30	25
Not computed	70	30	988	868	40	14	988	732	412
Median	27.5	33.6	24.4	32.1	19.5	25.0	24.3	20.2	20.8
Less than $10,000	125	120	3 496	6 847	36	103	3 460	95	72
Less than 20 percent	–	10	146	237	–	–	146	–	8
20 to 24 percent	6	8	169	288	–	–	169	2	1
25 to 29 percent	7	6	240	355	–	–	240	–	–
30 to 34 percent	8	4	158	377	–	10	158	6	–
35 percent or more	71	72	2 381	4 957	18	85	2 345	34	39
Not computed	33	20	402	633	18	8	402	53	24
Median	50.0+	50.0+	50.0+	50.0+	50.0+	50.0+	50.0+	50.0+	50.0+
$10,000 to $19,999	117	42	4 283	3 570	58	122	4 195	249	165
Less than 20 percent	4	14	254	446	–	–	254	4	11
20 to 24 percent	23	9	535	476	21	–	535	40	25
25 to 29 percent	23	1	703	701	–	37	673	58	–
30 to 34 percent	15	8	779	773	9	29	750	15	18
35 percent or more	48	4	1 806	1 074	20	50	1 777	18	3
Not computed	4	6	206	100	8	6	206	114	108
Median	32.2	22.2	33.5	30.7	32.2	33.6	33.5	27.0	23.5
$20,000 to $34,999	87	28	5 669	3 037	97	253	5 536	542	377
Less than 20 percent	67	12	1 860	1 514	51	100	1 831	111	87
20 to 24 percent	–	2	1 720	792	15	75	1 676	111	44
25 to 29 percent	2	–	1 132	373	17	70	1 072	17	26
30 to 34 percent	–	10	499	195	–	–	499	–	11
35 percent or more	–	–	200	90	–	8	200	–	–
Not computed	18	4	258	73	14	–	258	303	209
Median	15.4	20.0	22.5	19.8	18.7	21.8	22.4	20.4	19.7
$35,000 or more	62	4	4 463	1 252	57	114	4 424	436	110
Less than 20 percent	42	4	3 787	1 097	57	114	3 748	174	39
20 to 24 percent	–	–	347	73	–	–	347	–	–
25 to 29 percent	5	–	79	7	–	–	79	–	–
30 to 34 percent	–	–	80	13	–	–	80	–	–
35 percent or more	–	–	48	–	–	–	48	–	–
Not computed	15	–	122	62	–	–	122	262	71
Median	12.1	10.0	15.1	13.2	12.4	13.9	15.1	15.6	11.1

TIPSII [UPF] GH213 CENSUS90 71580800 07/28/93 10:47 AM MACHINE: C DATA:CENSUS90*H2TIPSDA13. 07/15/93 19:28:06 TAPE: NONE FRAME: 258
TSF:CENSUS90*92. 07/27/93 11:53:14 UTF:CENSUS90*93. 07/27/93 11:53:14 META:CENSUS90*H2TABLES13. 07/27/93 12:25:49

Table 72. **Household Income Characteristics of Housing Units by Race and Hispanic Origin of Householder: 1990—Con.**

[Threshold and complementary threshold are 1,000 persons. Data based on sample and subject to sampling variability, see text. For definitions of terms and meanings of symbols, see text]

County	Chattahoochee County—Con.		Chattooga County		Cherokee County				Clarke County	
	Hispanic origin (of any race)	White, not of Hispanic origin	White	Black	White	Black	Hispanic origin (of any race)	White, not of Hispanic origin	White	Black
Specified owner-occupied housing units	**14**	**147**	**3 788**	**304**	**19 876**	**304**	**253**	**19 699**	**9 168**	**2 361**
HOUSEHOLD INCOME IN 1989 BY SELECTED MONTHLY OWNER COSTS AS A PERCENTAGE OF HOUSEHOLD INCOME IN 1989										
All income levels	14	147	3 788	304	19 876	304	253	19 699	9 168	2 361
Less than 10 percent	–	36	1 081	82	2 468	40	23	2 445	2 206	320
10 to 14 percent	–	43	949	60	2 998	25	27	2 978	1 711	362
15 to 19 percent	–	24	646	43	3 938	99	25	3 919	1 656	417
20 to 24 percent	–	13	409	21	3 843	45	74	3 794	1 353	356
25 to 29 percent	–	16	233	19	2 495	34	42	2 476	762	248
30 to 34 percent	–	1	114	2	1 390	13	13	1 377	574	179
35 to 49 percent	–	10	157	25	1 679	28	45	1 647	432	260
50 percent or more	–	4	158	52	998	20	4	996	447	219
Not computed	14	–	41	–	67	–	–	67	27	–
Median	–	14.4	14.2	16.2	20.7	19.4	23.5	20.6	17.0	21.1
Less than $20,000	14	50	1 628	161	2 840	48	9	2 833	1 604	993
Less than 20 percent	–	27	869	61	943	19	–	943	470	278
20 to 24 percent	–	8	217	7	249	–	–	249	191	79
25 to 29 percent	–	3	111	14	277	17	–	277	136	144
30 to 34 percent	–	–	91	2	160	–	–	160	172	99
35 percent or more	–	12	299	77	1 144	12	9	1 137	608	393
Not computed	14	–	41	–	67	–	–	67	27	–
Median	–	18.6	18.6	29.5	28.5	26.5	49.0	28.4	29.7	29.8
$20,000 to $34,999	–	46	1 099	62	3 784	68	45	3 749	1 841	657
Less than 20 percent	–	27	852	50	1 255	26	–	1 255	1 002	336
20 to 24 percent	–	3	132	7	326	–	–	326	247	99
25 to 29 percent	–	13	85	5	512	–	9	506	225	68
30 to 34 percent	–	1	15	–	586	6	6	580	208	76
35 percent or more	–	2	15	–	1 105	36	30	1 082	159	78
Not computed	–	–	–	–	–	–	–	–	–	–
Median	–	18.5	13.1	13.8	28.0	35.4	40.6	27.9	18.4	19.7
$35,000 to $49,999	–	26	635	45	5 243	61	77	5 198	1 911	353
Less than 20 percent	–	24	568	38	1 834	45	31	1 809	1 093	212
20 to 24 percent	–	2	37	7	1 405	16	13	1 398	399	111
25 to 29 percent	–	–	27	–	1 170	–	26	1 164	263	18
30 to 34 percent	–	–	3	–	486	–	7	479	101	4
35 percent or more	–	–	–	–	348	–	–	348	55	8
Not computed	–	–	–	–	–	–	–	–	–	–
Median	–	10.0–	11.0	10.0–	22.8	14.9	22.9	22.8	18.2	16.5
$50,000 or more	–	25	426	36	8 009	127	122	7 919	3 812	358
Less than 20 percent	–	25	387	36	5 372	74	44	5 335	3 008	273
20 to 24 percent	–	–	23	–	1 863	29	61	1 821	516	67
25 to 29 percent	–	–	10	–	536	17	7	529	138	18
30 to 34 percent	–	–	5	–	158	7	–	158	93	–
35 percent or more	–	–	1	–	80	–	10	76	57	–
Not computed	–	–	–	–	–	–	–	–	–	–
Median	–	10.0–	10.0–	10.0–	17.4	18.9	21.4	17.3	13.4	15.2
Specified renter-occupied housing units	**252**	**1 213**	**1 770**	**228**	**4 895**	**170**	**61**	**4 886**	**12 862**	**4 754**
HOUSEHOLD INCOME IN 1989 BY GROSS RENT AS A PERCENTAGE OF HOUSEHOLD INCOME IN 1989										
All income levels	252	1 213	1 770	228	4 895	170	61	4 886	12 862	4 754
Less than 10 percent	–	38	119	11	228	–	–	228	392	219
10 to 14 percent	32	52	269	9	487	2	–	487	1 159	462
15 to 19 percent	38	163	259	19	661	22	27	661	1 394	733
20 to 24 percent	23	153	187	37	776	14	–	776	1 571	593
25 to 29 percent	–	75	197	7	580	16	14	580	1 000	535
30 to 34 percent	11	10	145	27	484	18	–	484	777	458
35 to 49 percent	–	22	186	27	618	36	20	609	1 564	603
50 percent or more	8	22	172	62	689	50	–	689	4 363	925
Not computed	140	678	236	29	372	12	–	372	642	226
Median	18.2	20.5	23.2	33.1	25.9	36.8	26.3	25.9	33.8	27.4
Less than $10,000	–	95	622	149	806	62	–	806	5 030	2 019
Less than 20 percent	–	–	21	14	26	–	–	26	74	276
20 to 24 percent	–	2	26	23	41	–	–	41	51	144
25 to 29 percent	–	–	123	–	13	–	–	13	117	195
30 to 34 percent	–	6	75	17	18	12	–	18	106	97
35 percent or more	–	34	287	78	552	50	–	552	4 266	1 141
Not computed	–	53	90	17	156	–	–	156	416	166
Median	–	50.0+	36.6	45.6	50.0+	50.0+	–	50.0+	50.0+	47.2
$10,000 to $19,999	65	213	536	58	984	66	15	980	3 463	1 360
Less than 20 percent	–	4	149	9	80	–	–	80	229	271
20 to 24 percent	–	40	115	14	71	–	–	71	520	134
25 to 29 percent	–	58	60	7	71	16	–	71	562	265
30 to 34 percent	11	4	70	10	176	6	–	176	515	318
35 percent or more	8	10	60	11	493	36	15	489	1 502	341
Not computed	46	97	82	7	93	8	–	93	135	31
Median	34.3	26.2	23.4	26.8	37.6	36.8	38.4	37.4	33.4	29.9
$20,000 to $34,999	143	494	429	16	1 592	26	20	1 587	2 909	1 015
Less than 20 percent	35	91	326	16	365	22	15	365	1 364	523
20 to 24 percent	23	111	46	–	338	–	–	338	863	306
25 to 29 percent	–	17	14	–	312	–	–	312	300	75
30 to 34 percent	–	–	–	–	258	–	–	258	156	43
35 percent or more	–	–	11	–	235	–	5	230	159	46
Not computed	85	275	32	–	84	4	–	84	67	22
Median	18.3	20.8	15.8	15.6	25.8	17.5	18.3	25.8	20.3	19.7
$35,000 or more	44	411	183	5	1 513	16	26	1 513	1 460	360
Less than 20 percent	35	158	151	–	905	2	12	905	1 278	344
20 to 24 percent	–	–	–	–	326	14	–	326	137	9
25 to 29 percent	–	–	–	–	184	–	14	184	21	–
30 to 34 percent	–	–	–	–	32	–	–	32	–	–
35 percent or more	–	–	–	–	27	–	–	27	–	–
Not computed	9	253	32	5	39	–	–	39	24	7
Median	15.6	15.7	11.1	–	17.6	22.1	25.4	17.6	13.1	12.3

TIPSII [UPF] GH213 CENSUS90 71580800 07/28/93 10:47 AM MACHINE: C DATA:CENSUS90*H2TIPSDA13. 07/15/93 19:28:06 TAPE: NONE FRAME: 259
TSF:CENSUS90*92. 07/27/93 11:53:14 UTF:CENSUS90*93. 07/27/93 11:53:14 META:CENSUS90*H2TABLES13. 07/27/93 12:25:49

Table 72. **Household Income Characteristics of Housing Units by Race and Hispanic Origin of Householder: 1990—Con.**

[Threshold and complementary threshold are 1,000 persons. Data based on sample and subject to sampling variability, see text. For definitions of terms and meanings of symbols, see text]

County	Clarke County—Con.			Clay County		Clayton County				
	Asian or Pacific Islander	Hispanic origin (of any race)	White, not of Hispanic origin	White	Black	White	Black	Asian or Pacific Islander	Hispanic origin (of any race)	White, not of Hispanic origin
Specified owner-occupied housing units	**98**	**96**	**9 098**	**267**	**227**	**28 693**	**4 641**	**600**	**435**	**28 437**
HOUSEHOLD INCOME IN 1989 BY SELECTED MONTHLY OWNER COSTS AS A PERCENTAGE OF HOUSEHOLD INCOME IN 1989										
All income levels	98	96	9 098	267	227	28 693	4 641	600	435	28 437
Less than 10 percent	6	10	2 206	86	46	4 956	273	60	36	4 949
10 to 14 percent	6	12	1 699	80	48	5 262	484	74	68	5 202
15 to 19 percent	37	52	1 612	21	42	5 718	774	74	93	5 660
20 to 24 percent	4	8	1 345	14	18	4 648	1 129	105	64	4 611
25 to 29 percent	7	2	762	23	40	2 694	662	108	44	2 680
30 to 34 percent	9	–	574	8	4	1 764	451	40	29	1 750
35 to 49 percent	–	12	426	16	–	1 940	521	93	61	1 890
50 percent or more	29	–	447	16	26	1 610	337	46	40	1 594
Not computed	–	–	27	3	3	101	10	–	–	101
Median	20.0	17.5	17.0	12.9	17.1	18.6	23.5	24.4	21.6	18.5
Less than $20,000	24	12	1 598	105	151	4 175	624	46	53	4 145
Less than 20 percent	–	–	470	32	69	994	99	–	–	994
20 to 24 percent	–	–	191	7	11	365	29	6	–	365
25 to 29 percent	–	–	136	23	38	300	16	–	–	300
30 to 34 percent	–	–	172	8	4	302	23	–	13	295
35 percent or more	24	12	602	32	26	2 120	452	40	40	2 097
Not computed	–	–	27	3	3	94	5	–	–	94
Median	50.0+	37.5	29.6	27.6	22.3	36.4	50.0+	50.0+	50.0+	36.2
$20,000 to $34,999	12	8	1 835	78	64	6 699	1 185	188	138	6 634
Less than 20 percent	–	–	1 002	72	55	2 572	228	32	17	2 564
20 to 24 percent	–	6	241	6	7	865	135	11	7	865
25 to 29 percent	7	2	225	–	2	1 086	217	51	44	1 072
30 to 34 percent	–	–	208	–	–	1 016	278	12	9	1 016
35 percent or more	5	–	159	–	–	1 160	327	82	61	1 117
Not computed	–	–	–	–	–	–	–	–	–	–
Median	29.3	23.3	18.3	11.7	13.3	24.5	30.2	30.0	30.6	24.4
$35,000 to $49,999	24	27	1 892	40	5	7 715	1 435	166	71	7 670
Less than 20 percent	24	25	1 076	39	5	4 114	285	43	32	4 094
20 to 24 percent	–	2	397	1	–	2 086	594	69	32	2 068
25 to 29 percent	–	–	263	–	–	916	363	39	–	916
30 to 34 percent	–	–	101	–	–	376	136	15	7	369
35 percent or more	–	–	55	–	–	216	57	–	–	216
Not computed	–	–	–	–	–	7	–	–	–	7
Median	17.5	17.7	18.2	10.0–	12.5	19.2	23.6	22.9	20.5	19.2
$50,000 or more	38	49	3 773	44	7	10 104	1 397	200	173	9 988
Less than 20 percent	25	49	2 969	44	7	8 256	919	133	148	8 159
20 to 24 percent	4	–	516	–	–	1 332	371	19	25	1 313
25 to 29 percent	–	–	138	–	–	392	66	18	–	392
30 to 34 percent	9	–	93	–	–	70	14	13	–	70
35 percent or more	–	–	57	–	–	54	22	17	–	54
Not computed	–	–	–	–	–	–	5	–	–	–
Median	17.7	15.5	13.4	10.0–	10.0–	14.3	17.6	16.0	15.3	14.2
Specified renter-occupied housing units	**588**	**378**	**12 610**	**69**	**286**	**15 560**	**10 531**	**497**	**545**	**15 284**
HOUSEHOLD INCOME IN 1989 BY GROSS RENT AS A PERCENTAGE OF HOUSEHOLD INCOME IN 1989										
All income levels	588	378	12 610	69	286	15 560	10 531	497	545	15 284
Less than 10 percent	21	25	376	10	20	410	158	32	9	410
10 to 14 percent	80	8	1 153	5	40	1 528	788	56	67	1 490
15 to 19 percent	42	80	1 376	13	21	2 858	1 857	49	118	2 786
20 to 24 percent	42	19	1 552	5	13	2 522	1 923	101	91	2 455
25 to 29 percent	70	48	965	5	18	1 991	1 330	54	76	1 980
30 to 34 percent	28	21	759	–	13	1 308	894	49	22	1 294
35 to 49 percent	65	31	1 533	5	16	2 151	1 487	71	115	2 086
50 percent or more	164	105	4 280	7	53	2 306	1 911	68	47	2 297
Not computed	76	41	616	19	92	486	183	17	–	486
Median	30.2	28.8	33.8	18.8	25.8	25.5	26.7	25.2	24.3	25.7
Less than $10,000	315	133	4 927	28	169	2 340	1 614	72	29	2 323
Less than 20 percent	–	–	74	1	12	57	20	–	–	57
20 to 24 percent	–	–	51	–	7	85	46	–	8	77
25 to 29 percent	34	–	117	3	15	61	38	8	–	61
30 to 34 percent	16	–	106	–	13	110	34	–	–	110
35 percent or more	189	106	4 175	10	69	1 746	1 333	47	21	1 737
Not computed	76	27	404	14	53	281	143	17	–	281
Median	50.0+	50.0+	50.0+	50.0	45.0	50.0+	50.0+	50.0+	50.0+	50.0+
$10,000 to $19,999	100	124	3 367	14	85	3 324	2 555	162	124	3 244
Less than 20 percent	8	14	223	–	46	50	54	–	–	50
20 to 24 percent	22	19	501	5	6	129	44	13	–	129
25 to 29 percent	18	29	546	2	3	388	244	15	11	377
30 to 34 percent	12	18	497	–	–	466	439	42	14	452
35 percent or more	40	30	1 479	2	–	2 246	1 752	92	99	2 191
Not computed	–	14	121	5	30	45	22	–	–	45
Median	30.8	28.8	33.6	24.5	14.1	40.1	40.6	41.9	41.7	40.1
$20,000 to $34,999	105	64	2 881	19	27	5 333	3 717	151	265	5 238
Less than 20 percent	74	42	1 355	19	20	1 032	625	35	78	995
20 to 24 percent	13	–	863	–	–	1 708	1 343	78	72	1 660
25 to 29 percent	18	19	281	–	–	1 375	1 017	31	65	1 375
30 to 34 percent	–	3	156	–	–	688	401	7	8	688
35 percent or more	–	–	159	–	–	458	313	–	42	448
Not computed	–	–	67	–	7	72	18	–	–	72
Median	15.9	18.5	20.3	16.0	11.4	24.7	24.6	22.6	23.8	24.8
$35,000 or more	68	57	1 435	8	5	4 563	2 645	112	127	4 479
Less than 20 percent	61	57	1 253	8	3	3 657	2 104	102	116	3 584
20 to 24 percent	7	–	137	–	–	600	490	10	11	589
25 to 29 percent	–	–	21	–	–	167	31	–	–	167
30 to 34 percent	–	–	–	–	–	44	20	–	–	44
35 percent or more	–	–	–	–	–	7	–	–	–	7
Not computed	–	–	24	–	2	88	–	–	–	88
Median	12.7	16.3	13.2	10.0–	10.0–	16.3	16.8	12.1	15.3	16.3

TIPSII [UPF] GH213 CENSUS90 71580800 07/28/93 10:47 AM MACHINE: C DATA:CENSUS90*H2TIPSDA13. 07/15/93 19:28:06 TAPE: NONE FRAME: 260
TSF:CENSUS90*92. 07/27/93 11:53:14 UTF:CENSUS90*93. 07/27/93 11:53:14 META:CENSUS90*H2TABLES13. 07/27/93 12:25:49

Table 72. **Household Income Characteristics of Housing Units by Race and Hispanic Origin of Householder: 1990**—Con.

[Threshold and complementary threshold are 1,000 persons. Data based on sample and subject to sampling variability, see text. For definitions of terms and meanings of symbols, see text]

County	Clinch County		Cobb County					Coffee County	
	White	Black	White	Black	Asian or Pacific Islander	Hispanic origin (of any race)	White, not of Hispanic origin	White	Black
Specified owner-occupied housing units	**755**	**137**	**92 830**	**4 272**	**1 004**	**1 008**	**91 971**	**3 425**	**783**
HOUSEHOLD INCOME IN 1989 BY SELECTED MONTHLY OWNER COSTS AS A PERCENTAGE OF HOUSEHOLD INCOME IN 1989									
All income levels	755	137	92 830	4 272	1 004	1 008	91 971	3 425	783
Less than 10 percent	201	31	14 773	369	53	40	14 741	832	112
10 to 14 percent	173	18	15 061	422	61	142	14 938	572	129
15 to 19 percent	139	36	18 772	823	216	217	18 578	696	147
20 to 24 percent	75	14	16 470	813	176	225	16 251	443	56
25 to 29 percent	56	10	10 809	684	138	71	10 768	317	53
30 to 34 percent	40	6	6 078	391	106	106	6 010	129	68
35 to 49 percent	4	9	6 379	438	147	112	6 292	203	106
50 percent or more	58	13	4 152	291	102	87	4 065	191	105
Not computed	9	–	336	41	5	8	328	42	7
Median	15.0	17.7	19.4	23.1	24.8	22.2	19.3	17.1	20.0
Less than $20,000	306	87	9 389	583	79	105	9 284	1 149	489
Less than 20 percent	152	45	2 861	103	8	–	2 861	326	141
20 to 24 percent	40	14	1 011	19	–	9	1 002	163	38
25 to 29 percent	30	–	677	6	–	–	677	176	29
30 to 34 percent	13	6	548	94	–	–	548	87	63
35 percent or more	62	22	3 971	320	66	88	3 883	355	211
Not computed	9	–	321	41	5	8	313	42	7
Median	19.6	19.6	29.9	38.2	50.0+	50.0+	29.6	26.8	32.6
$20,000 to $34,999	245	40	14 949	836	192	93	14 871	909	160
Less than 20 percent	166	30	5 870	171	22	11	5 859	626	113
20 to 24 percent	26	–	1 649	41	10	10	1 639	130	18
25 to 29 percent	26	10	1 793	188	26	–	1 793	86	24
30 to 34 percent	27	–	1 968	129	26	20	1 948	28	5
35 percent or more	–	–	3 669	307	108	52	3 632	39	–
Not computed	–	–	–	–	–	–	–	–	–
Median	15.8	13.0	24.9	30.7	37.1	36.7	24.8	15.9	17.7
$35,000 to $49,999	101	8	18 819	952	174	247	18 627	603	64
Less than 20 percent	92	8	7 464	279	25	80	7 390	498	64
20 to 24 percent	9	–	4 149	252	26	58	4 097	78	–
25 to 29 percent	–	–	3 718	281	39	25	3 718	27	–
30 to 34 percent	–	–	1 880	74	42	58	1 840	–	–
35 percent or more	–	–	1 608	66	42	26	1 582	–	–
Not computed	–	–	–	–	–	–	–	–	–
Median	11.5	17.5	22.3	23.9	29.6	23.8	22.3	13.7	13.0
$50,000 or more	103	2	49 673	1 901	559	563	49 189	764	70
Less than 20 percent	103	2	32 411	1 061	275	308	32 147	650	70
20 to 24 percent	–	–	9 661	501	140	148	9 513	72	–
25 to 29 percent	–	–	4 621	209	73	46	4 580	28	–
30 to 34 percent	–	–	1 682	94	38	28	1 674	14	–
35 percent or more	–	–	1 283	36	33	33	1 260	–	–
Not computed	–	–	15	–	–	–	15	–	–
Median	10.0–	10.0–	17.2	19.1	20.2	19.1	17.1	11.2	10.7
Specified renter-occupied housing units	**424**	**252**	**46 564**	**11 834**	**988**	**1 678**	**45 606**	**1 677**	**939**
HOUSEHOLD INCOME IN 1989 BY GROSS RENT AS A PERCENTAGE OF HOUSEHOLD INCOME IN 1989									
All income levels	424	252	46 564	11 834	988	1 678	45 606	1 677	939
Less than 10 percent	31	19	1 227	165	22	40	1 195	125	36
10 to 14 percent	71	28	4 916	1 106	133	196	4 791	251	73
15 to 19 percent	69	25	9 246	1 710	195	339	9 082	148	114
20 to 24 percent	46	18	8 889	2 418	143	294	8 719	189	155
25 to 29 percent	51	24	5 923	1 922	124	193	5 810	150	90
30 to 34 percent	7	25	3 601	1 143	77	120	3 515	88	98
35 to 49 percent	24	43	5 601	1 666	159	188	5 515	238	103
50 percent or more	27	45	5 865	1 475	113	236	5 707	221	199
Not computed	98	25	1 296	229	22	72	1 272	267	71
Median	19.4	29.9	24.1	26.0	24.7	23.9	24.1	24.8	28.1
Less than $10,000	122	178	4 849	1 482	90	207	4 715	692	533
Less than 20 percent	–	15	124	49	–	–	124	2	40
20 to 24 percent	13	9	187	9	–	–	187	35	56
25 to 29 percent	26	24	174	121	6	–	174	21	63
30 to 34 percent	7	20	103	96	–	8	95	55	67
35 percent or more	51	88	3 617	1 028	70	167	3 511	416	270
Not computed	25	22	644	179	14	32	624	163	37
Median	41.0	37.5	50.0+	50.0+	50.0+	50.0+	50.0+	45.8	40.2
$10,000 to $19,999	150	43	8 115	2 689	198	257	7 948	390	240
Less than 20 percent	57	33	116	57	–	5	111	88	69
20 to 24 percent	33	7	268	76	–	–	268	99	76
25 to 29 percent	25	–	578	354	12	45	545	92	19
30 to 34 percent	–	–	1 076	439	14	8	1 068	27	28
35 percent or more	–	–	5 851	1 763	164	195	5 734	43	32
Not computed	35	3	226	–	8	4	222	41	16
Median	20.1	14.3	42.8	40.5	44.7	43.2	42.8	24.4	22.8
$20,000 to $34,999	114	29	15 464	4 619	313	650	15 136	389	132
Less than 20 percent	91	24	2 356	590	67	117	2 310	242	90
20 to 24 percent	–	–	4 737	1 762	86	201	4 617	55	23
25 to 29 percent	–	–	4 080	1 362	74	148	4 000	37	8
30 to 34 percent	–	5	2 233	565	58	86	2 172	6	3
35 percent or more	–	–	1 850	327	28	62	1 829	–	–
Not computed	23	–	208	13	–	36	208	49	8
Median	13.5	10.0–	25.7	24.9	25.2	24.7	25.7	15.7	17.7
$35,000 or more	38	2	18 136	3 044	387	564	17 807	206	34
Less than 20 percent	23	–	12 793	2 285	283	453	12 523	192	24
20 to 24 percent	–	2	3 697	571	57	93	3 647	–	–
25 to 29 percent	–	–	1 091	85	32	–	1 091	–	–
30 to 34 percent	–	–	189	43	5	18	180	–	–
35 percent or more	–	–	148	23	10	–	148	–	–
Not computed	15	–	218	37	–	–	218	14	10
Median	10.6	22.5	17.3	16.6	16.5	16.1	17.3	10.6	13.2

TIPSII [UPF] GH213 CENSUS90 71580800 07/28/93 10:47 AM MACHINE: C DATA:CENSUS90*H2TIPSDA13. 07/15/93 19:28:06 TAPE: NONE FRAME: 261
TSF:CENSUS90*92. 07/27/93 11:53:14 UTF:CENSUS90*93. 07/27/93 11:53:14 META:CENSUS90*H2TABLES13. 07/27/93 12:25:49

Table 72. **Household Income Characteristics of Housing Units by Race and Hispanic Origin of Householder: 1990**—Con.

[Threshold and complementary threshold are 1,000 persons. Data based on sample and subject to sampling variability, see text. For definitions of terms and meanings of symbols, see text]

County	Colquitt County				Columbia County			Cook County	
	White	Black	Hispanic origin (of any race)	White, not of Hispanic origin	White	Black	Asian or Pacific Islander	White	Black
Specified owner-occupied housing units	**4 660**	**843**	**17**	**4 655**	**12 533**	**1 171**	**268**	**1 615**	**539**
HOUSEHOLD INCOME IN 1989 BY SELECTED MONTHLY OWNER COSTS AS A PERCENTAGE OF HOUSEHOLD INCOME IN 1989									
All income levels	4 660	843	17	4 655	12 533	1 171	268	1 615	539
Less than 10 percent	1 212	141	–	1 212	1 584	260	19	407	86
10 to 14 percent	1 032	93	8	1 032	2 127	192	56	363	143
15 to 19 percent	802	94	9	797	2 696	209	53	340	90
20 to 24 percent	643	77	–	643	2 323	180	44	152	78
25 to 29 percent	288	142	–	288	1 611	82	37	112	34
30 to 34 percent	169	60	–	169	809	45	8	52	13
35 to 49 percent	274	95	–	274	849	71	35	90	42
50 percent or more	207	139	–	207	488	117	16	82	50
Not computed	33	2	–	33	46	15	–	17	3
Median	15.4	25.5	15.3	15.4	19.7	18.0	20.7	15.4	17.2
Less than $20,000	1 510	530	–	1 510	1 218	354	7	658	310
Less than 20 percent	622	123	–	622	350	118	–	325	124
20 to 24 percent	160	55	–	160	95	46	–	59	52
25 to 29 percent	191	94	–	191	96	35	–	67	28
30 to 34 percent	95	39	–	95	82	4	–	33	11
35 percent or more	409	217	–	409	549	136	7	157	92
Not computed	33	2	–	33	46	15	–	17	3
Median	23.6	29.6	–	23.6	32.7	25.8	50.0+	19.8	22.8
$20,000 to $34,999	1 233	241	15	1 228	2 434	282	47	368	121
Less than 20 percent	850	141	15	845	821	149	9	262	111
20 to 24 percent	201	17	–	201	326	41	–	52	4
25 to 29 percent	76	45	–	76	381	30	7	20	4
30 to 34 percent	39	21	–	39	338	19	–	19	2
35 percent or more	67	17	–	67	568	43	31	15	–
Not computed	–	–	–	–	–	–	–	–	–
Median	14.1	17.7	15.8	14.1	25.9	19.0	37.7	14.4	13.0
$35,000 to $49,999	1 027	51	2	1 027	3 194	183	48	286	82
Less than 20 percent	792	43	2	792	1 341	108	26	240	58
20 to 24 percent	188	5	–	188	855	46	–	26	22
25 to 29 percent	20	3	–	20	681	7	17	20	2
30 to 34 percent	27	–	–	27	179	22	–	–	–
35 percent or more	–	–	–	–	138	–	5	–	–
Not computed	–	–	–	–	–	–	–	–	–
Median	14.5	10.0–	12.5	14.5	21.5	13.7	19.2	14.3	14.8
$50,000 or more	890	21	–	890	5 687	352	166	303	26
Less than 20 percent	782	21	–	782	3 895	286	93	283	26
20 to 24 percent	94	–	–	94	1 047	47	44	15	–
25 to 29 percent	1	–	–	1	453	10	13	5	–
30 to 34 percent	8	–	–	8	210	–	8	–	–
35 percent or more	5	–	–	5	82	9	8	–	–
Not computed	–	–	–	–	–	–	–	–	–
Median	10.5	10.0–	–	10.5	16.9	15.3	18.4	10.8	10.0–
Specified renter-occupied housing units	**2 204**	**1 605**	**67**	**2 186**	**3 538**	**657**	**119**	**668**	**437**
HOUSEHOLD INCOME IN 1989 BY GROSS RENT AS A PERCENTAGE OF HOUSEHOLD INCOME IN 1989									
All income levels	2 204	1 605	67	2 186	3 538	657	119	668	437
Less than 10 percent	170	71	12	170	223	42	–	50	23
10 to 14 percent	262	182	24	262	497	43	45	109	66
15 to 19 percent	284	177	10	278	606	78	29	115	33
20 to 24 percent	269	53	9	269	564	92	16	41	59
25 to 29 percent	273	141	12	261	434	78	–	78	55
30 to 34 percent	127	124	–	127	263	36	8	33	12
35 to 49 percent	203	197	–	203	424	76	9	55	72
50 percent or more	293	556	–	293	376	151	12	85	81
Not computed	323	104	–	323	151	61	–	102	36
Median	24.2	35.2	14.5	24.1	23.3	27.8	17.5	21.1	26.8
Less than $10,000	818	937	–	818	404	290	–	243	203
Less than 20 percent	40	25	–	40	11	17	–	–	29
20 to 24 percent	55	9	–	55	11	2	–	20	–
25 to 29 percent	107	79	–	107	10	11	–	25	20
30 to 34 percent	61	67	–	61	11	15	–	24	10
35 percent or more	432	685	–	432	301	192	–	124	127
Not computed	123	72	–	123	60	53	–	50	17
Median	44.8	50.0+	–	44.8	50.0+	50.0+	–	46.2	46.7
$10,000 to $19,999	603	418	15	597	939	140	20	206	130
Less than 20 percent	115	204	6	109	76	6	–	85	18
20 to 24 percent	152	30	9	152	98	43	–	16	45
25 to 29 percent	143	45	–	143	168	50	–	45	28
30 to 34 percent	59	50	–	59	138	10	8	9	2
35 percent or more	64	68	–	64	421	31	12	16	26
Not computed	70	21	–	70	38	–	–	35	11
Median	25.0	19.8	20.8	25.1	33.9	27.1	50.0+	20.2	24.6
$20,000 to $34,999	464	190	52	452	1 045	149	24	155	84
Less than 20 percent	286	143	40	286	368	81	9	129	55
20 to 24 percent	62	14	–	62	284	42	6	5	14
25 to 29 percent	23	17	12	11	191	10	–	8	7
30 to 34 percent	7	7	–	7	109	11	–	–	–
35 percent or more	–	–	–	–	63	4	9	–	–
Not computed	86	9	–	86	30	1	–	13	8
Median	16.1	14.7	12.9	15.9	22.5	18.9	22.5	14.7	13.5
$35,000 or more	319	60	–	319	1 150	78	75	64	20
Less than 20 percent	275	58	–	275	871	59	65	60	20
20 to 24 percent	–	–	–	–	171	5	10	–	–
25 to 29 percent	–	–	–	–	65	7	–	–	–
30 to 34 percent	–	–	–	–	5	–	–	–	–
35 percent or more	–	–	–	–	15	–	–	–	–
Not computed	44	2	–	44	23	7	–	4	–
Median	10.0	10.0–	–	10.0	14.8	15.1	14.2	10.0–	12.1

TIPSII [UPF] GH213 CENSUS90 71580800 07/28/93 10:47 AM MACHINE: C DATA:CENSUS90*H2TIPSDA13. 07/15/93 19:28:06 TAPE: NONE FRAME: 262
TSF:CENSUS90*92. 07/27/93 11:53:14 UTF:CENSUS90*93. 07/27/93 11:53:14 META:CENSUS90*H2TABLES13. 07/27/93 12:25:49

Table 72. **Household Income Characteristics of Housing Units by Race and Hispanic Origin of Householder: 1990**—Con.

[Threshold and complementary threshold are 1,000 persons. Data based on sample and subject to sampling variability, see text. For definitions of terms and meanings of symbols, see text]

County	Coweta County		Crawford County		Crisp County		Decatur County		DeKalb County	
	White	Black	White	Black	White	Black	White	Black	White	Black
Specified owner-occupied housing units	**8 280**	**1 791**	**804**	**307**	**2 201**	**639**	**2 930**	**1 212**	**74 740**	**32 864**
HOUSEHOLD INCOME IN 1989 BY SELECTED MONTHLY OWNER COSTS AS A PERCENTAGE OF HOUSEHOLD INCOME IN 1989										
All income levels	8 280	1 791	804	307	2 201	639	2 930	1 212	74 740	32 864
Less than 10 percent	1 662	363	185	83	623	95	639	278	15 175	2 688
10 to 14 percent	1 368	199	164	85	465	108	589	180	13 611	4 102
15 to 19 percent	1 793	374	138	38	402	59	524	156	14 368	5 940
20 to 24 percent	1 118	265	114	27	240	72	426	125	10 794	5 817
25 to 29 percent	1 107	129	56	18	162	65	250	128	7 638	4 218
30 to 34 percent	454	110	36	6	76	62	153	74	4 374	2 680
35 to 49 percent	463	133	52	34	136	96	144	122	4 906	3 699
50 percent or more	307	184	59	16	74	64	198	133	3 537	3 473
Not computed	8	34	–	–	23	18	7	16	337	247
Median	18.1	19.2	16.9	14.1	15.0	23.4	17.2	19.5	17.9	23.1
Less than $20,000	1 586	772	211	129	749	463	901	718	8 735	6 149
Less than 20 percent	790	201	78	54	358	125	248	221	2 329	593
20 to 24 percent	105	146	24	14	56	57	167	87	849	371
25 to 29 percent	173	57	15	11	92	54	103	78	751	364
30 to 34 percent	126	48	22	–	51	49	65	61	679	419
35 percent or more	384	286	72	50	176	160	311	255	3 805	4 170
Not computed	8	34	–	–	16	18	7	16	322	232
Median	20.0	26.9	26.2	23.8	20.8	28.8	26.6	27.8	32.0	50.0+
$20,000 to $34,999	1 831	419	195	113	514	99	859	273	13 287	7 928
Less than 20 percent	821	272	127	100	333	74	555	210	5 857	1 717
20 to 24 percent	174	41	10	–	96	14	127	30	1 648	1 178
25 to 29 percent	339	66	14	7	35	5	99	27	1 658	1 385
30 to 34 percent	214	17	14	6	21	6	47	6	1 345	1 260
35 percent or more	283	23	30	–	29	–	31	–	2 771	2 382
Not computed	–	–	–	–	–	–	–	–	8	6
Median	22.7	17.6	14.5	12.1	16.0	13.2	16.3	13.1	22.4	28.8
$35,000 to $49,999	1 905	284	202	48	442	37	651	178	14 700	8 239
Less than 20 percent	1 065	176	106	35	356	29	504	151	7 004	3 044
20 to 24 percent	404	55	68	13	39	1	80	8	2 975	2 182
25 to 29 percent	302	–	19	–	35	–	48	12	2 386	1 775
30 to 34 percent	56	45	–	–	–	7	19	7	1 232	782
35 percent or more	78	8	9	–	5	–	–	–	1 103	456
Not computed	–	–	–	–	7	–	–	–	–	–
Median	19.0	16.8	19.4	12.0	10.3	12.8	15.0	11.7	20.6	22.5
$50,000 or more	2 958	316	196	17	496	40	519	43	38 018	10 548
Less than 20 percent	2 147	287	176	17	443	34	445	32	27 964	7 376
20 to 24 percent	435	23	12	–	49	–	52	–	5 322	2 086
25 to 29 percent	293	6	8	–	–	6	–	11	2 843	694
30 to 34 percent	58	–	–	–	4	–	22	–	1 118	219
35 percent or more	25	–	–	–	–	–	–	–	764	164
Not computed	–	–	–	–	–	–	–	–	7	9
Median	15.6	10.4	13.0	10.0–	11.5	10.0–	12.6	12.8	15.0	16.8
Specified renter-occupied housing units	**3 122**	**1 705**	**247**	**268**	**1 188**	**1 562**	**1 283**	**1 101**	**42 638**	**40 809**
HOUSEHOLD INCOME IN 1989 BY GROSS RENT AS A PERCENTAGE OF HOUSEHOLD INCOME IN 1989										
All income levels	3 122	1 705	247	268	1 188	1 562	1 283	1 101	42 638	40 809
Less than 10 percent	144	42	42	18	44	54	80	37	994	781
10 to 14 percent	350	149	28	71	149	100	123	104	4 816	3 045
15 to 19 percent	603	183	41	9	234	145	222	187	7 391	5 992
20 to 24 percent	466	140	19	27	121	122	137	100	7 323	6 759
25 to 29 percent	339	224	18	10	106	152	158	82	5 872	5 199
30 to 34 percent	251	65	30	25	74	151	79	104	3 657	4 320
35 to 49 percent	364	350	18	20	97	233	138	121	5 247	5 941
50 percent or more	373	444	13	50	197	433	174	238	6 117	7 723
Not computed	232	108	38	38	166	172	172	128	1 221	1 049
Median	23.7	34.7	19.2	23.1	23.5	34.0	24.8	28.6	25.2	28.2
Less than $10,000	696	802	58	142	420	1 024	392	625	5 646	7 634
Less than 20 percent	15	57	3	10	–	50	17	45	167	306
20 to 24 percent	67	27	2	22	26	44	22	38	194	223
25 to 29 percent	51	48	2	7	49	91	38	55	389	280
30 to 34 percent	41	6	18	16	53	82	14	98	177	324
35 percent or more	441	577	18	70	240	621	249	315	4 133	5 624
Not computed	81	87	15	17	52	136	52	74	586	877
Median	50.0+	50.0+	34.0	41.7	50.0+	49.2	48.1	40.1	50.0+	50.0+
$10,000 to $19,999	735	431	93	62	302	363	419	238	7 799	10 068
Less than 20 percent	24	62	21	38	101	114	85	98	127	366
20 to 24 percent	142	25	13	5	49	65	39	56	291	271
25 to 29 percent	127	77	13	3	48	61	113	18	736	984
30 to 34 percent	144	35	12	9	21	65	65	6	1 316	1 851
35 percent or more	251	215	13	–	54	45	63	22	5 162	6 508
Not computed	47	17	21	7	29	13	54	38	167	88
Median	31.8	35.7	25.8	13.8	23.6	24.7	27.6	20.2	41.2	39.4
$20,000 to $34,999	820	377	39	33	271	127	310	212	14 051	13 609
Less than 20 percent	310	176	32	26	157	87	183	159	1 938	1 818
20 to 24 percent	195	76	4	–	46	13	76	6	4 094	4 658
25 to 29 percent	137	99	3	–	9	–	7	9	3 961	3 543
30 to 34 percent	64	24	–	–	–	4	–	–	1 945	2 039
35 percent or more	45	2	–	–	–	–	–	22	1 929	1 495
Not computed	69	–	–	7	59	23	44	16	184	56
Median	21.7	20.8	16.7	10.0–	17.3	16.2	17.6	15.9	26.1	25.4
$35,000 or more	871	95	57	31	195	48	162	26	15 142	9 498
Less than 20 percent	748	79	55	24	169	48	140	26	10 969	7 328
20 to 24 percent	62	12	–	–	–	–	–	–	2 744	1 607
25 to 29 percent	24	–	–	–	–	–	–	–	786	392
30 to 34 percent	2	–	–	–	–	–	–	–	219	106
35 percent or more	–	–	–	–	–	–	–	–	140	37
Not computed	35	4	2	7	26	–	22	–	284	28
Median	15.2	14.7	10.0–	12.0	13.0	10.0–	12.4	10.0–	16.8	16.8

TIPSII [UPF] GH213 CENSUS90 71580800 07/28/93 10:47 AM MACHINE: C DATA:CENSUS90*H2TIPSDA13. 07/15/93 19:28:06 TAPE: NONE FRAME: 263
TSF:CENSUS90*92. 07/27/93 11:53:14 UTF:CENSUS90*93. 07/27/93 11:53:14 META:CENSUS90*H2TABLES13. 07/27/93 12:25:49

Table 72. **Household Income Characteristics of Housing Units by Race and Hispanic Origin of Householder: 1990—Con.**

[Threshold and complementary threshold are 1,000 persons. Data based on sample and subject to sampling variability, see text. For definitions of terms and meanings of symbols, see text]

County	DeKalb County—Con.				Dodge County		Dooly County		Dougherty County	
	American Indian, Eskimo, or Aleut	Asian or Pacific Islander	Hispanic origin (of any race)	White, not of Hispanic origin	White	Black	White	Black	White	Black
Specified owner-occupied housing units	**154**	**1 540**	**1 413**	**73 785**	**2 307**	**472**	**946**	**499**	**10 037**	**4 777**
HOUSEHOLD INCOME IN 1989 BY SELECTED MONTHLY OWNER COSTS AS A PERCENTAGE OF HOUSEHOLD INCOME IN 1989										
All income levels	154	1 540	1 413	73 785	2 307	472	946	499	10 037	4 777
Less than 10 percent	23	144	115	15 078	597	93	254	135	2 309	703
10 to 14 percent	8	148	217	13 424	499	64	184	110	2 442	758
15 to 19 percent	7	281	277	14 216	361	112	151	81	1 816	871
20 to 24 percent	34	255	130	10 699	324	51	95	59	1 278	672
25 to 29 percent	19	225	195	7 497	174	40	72	19	733	355
30 to 34 percent	31	147	109	4 306	50	27	34	12	523	216
35 to 49 percent	6	173	197	4 788	114	36	69	23	450	430
50 percent or more	26	162	157	3 456	164	41	64	42	416	682
Not computed	–	5	16	321	24	8	23	18	70	90
Median	26.3	23.8	23.4	17.9	15.6	18.3	15.8	14.8	15.6	20.1
Less than $20,000	22	146	235	8 594	968	241	368	285	2 221	1 875
Less than 20 percent	–	7	26	2 310	385	101	115	143	748	390
20 to 24 percent	–	–	–	849	166	7	43	44	276	154
25 to 29 percent	–	–	–	751	103	40	46	8	234	105
30 to 34 percent	–	–	32	660	27	20	27	10	225	138
35 percent or more	22	134	161	3 718	263	65	114	62	668	998
Not computed	–	5	16	306	24	8	23	18	70	90
Median	50.0+	50.0+	50.0+	31.8	22.6	26.1	26.6	18.6	26.1	40.4
$20,000 to $34,999	14	396	278	13 117	516	125	206	110	2 230	1 089
Less than 20 percent	–	34	20	5 837	364	62	154	101	1 345	549
20 to 24 percent	–	48	43	1 621	82	44	21	3	390	228
25 to 29 percent	4	76	76	1 611	34	–	13	1	177	155
30 to 34 percent	–	80	21	1 327	21	7	5	2	163	54
35 percent or more	10	158	118	2 713	15	12	13	3	155	103
Not computed	–	–	–	8	–	–	–	–	–	–
Median	45.0	32.5	30.0	22.2	14.2	20.1	14.2	12.7	16.2	19.9
$35,000 to $49,999	37	374	316	14 505	434	60	237	58	2 078	1 022
Less than 20 percent	7	119	134	6 947	330	60	190	42	1 563	721
20 to 24 percent	8	96	37	2 946	69	–	31	6	251	198
25 to 29 percent	8	88	60	2 337	33	–	10	10	159	71
30 to 34 percent	14	34	29	1 207	2	–	–	–	75	21
35 percent or more	–	37	56	1 068	–	–	6	–	30	11
Not computed	–	–	–	–	–	–	–	–	–	–
Median	27.2	23.5	23.2	20.5	13.1	10.8	10.0–	11.0	14.6	16.9
$50,000 or more	81	624	584	37 569	389	46	135	46	3 508	791
Less than 20 percent	31	413	429	27 624	378	46	130	40	2 911	672
20 to 24 percent	26	111	50	5 283	7	–	–	6	361	92
25 to 29 percent	7	61	59	2 798	4	–	3	–	163	24
30 to 34 percent	17	33	27	1 112	–	–	2	–	60	3
35 percent or more	–	6	19	745	–	–	–	–	13	–
Not computed	–	–	–	7	–	–	–	–	–	–
Median	21.8	17.4	16.1	15.0	10.7	10.0–	11.1	11.3	12.8	12.9
Specified renter-occupied housing units	**177**	**2 743**	**2 629**	**41 374**	**988**	**524**	**344**	**670**	**6 456**	**9 477**
HOUSEHOLD INCOME IN 1989 BY GROSS RENT AS A PERCENTAGE OF HOUSEHOLD INCOME IN 1989										
All income levels	177	2 743	2 629	41 374	988	524	344	670	6 456	9 477
Less than 10 percent	–	55	95	968	87	47	31	10	403	291
10 to 14 percent	–	265	248	4 717	120	38	25	34	1 189	914
15 to 19 percent	6	470	315	7 208	125	44	48	65	1 116	1 216
20 to 24 percent	45	432	366	7 132	105	92	48	39	920	973
25 to 29 percent	48	218	352	5 680	93	24	10	94	651	841
30 to 34 percent	8	338	243	3 542	80	57	19	63	623	579
35 to 49 percent	2	326	347	5 077	142	87	28	101	551	1 240
50 percent or more	60	518	570	5 871	113	63	63	148	622	2 841
Not computed	8	121	93	1 179	123	72	72	116	381	582
Median	28.5	27.0	28.5	25.1	24.8	26.0	23.3	32.8	21.8	31.8
Less than $10,000	26	482	414	5 453	456	307	147	482	1 108	4 951
Less than 20 percent	–	–	–	167	37	31	3	18	–	93
20 to 24 percent	–	–	–	194	28	33	14	20	76	214
25 to 29 percent	–	–	27	362	56	7	10	62	37	232
30 to 34 percent	–	–	8	169	66	44	16	51	76	276
35 percent or more	26	365	299	4 004	210	150	88	240	773	3 649
Not computed	–	117	80	557	59	42	16	91	146	487
Median	50.0+	50.0+	50.0+	50.0+	36.0	36.7	49.0	40.7	50.0+	50.0+
$10,000 to $19,999	44	554	739	7 477	278	123	73	126	1 635	2 280
Less than 20 percent	–	5	4	123	85	49	33	37	141	605
20 to 24 percent	–	–	11	287	58	44	20	19	270	409
25 to 29 percent	–	–	58	722	37	17	–	28	360	510
30 to 34 percent	–	130	99	1 275	14	13	3	12	414	290
35 percent or more	36	419	567	4 903	41	–	3	9	366	418
Not computed	8	–	–	167	43	–	14	21	84	48
Median	50.0+	44.1	43.0	41.1	22.8	21.4	19.4	24.1	30.1	26.0
$20,000 to $34,999	81	903	734	13 647	160	69	75	46	2 168	1 502
Less than 20 percent	–	154	63	1 887	135	24	37	38	1 157	1 033
20 to 24 percent	25	308	266	3 954	16	15	14	–	512	330
25 to 29 percent	48	195	214	3 846	–	–	–	4	254	92
30 to 34 percent	8	186	127	1 888	–	–	–	–	133	13
35 percent or more	–	60	51	1 901	4	–	–	–	34	14
Not computed	–	–	13	171	5	30	24	4	78	20
Median	26.6	24.8	25.7	26.2	13.6	14.6	16.8	15.3	19.3	17.6
$35,000 or more	26	804	742	14 797	94	25	49	16	1 545	744
Less than 20 percent	6	631	591	10 716	75	25	31	16	1 410	690
20 to 24 percent	20	124	89	2 697	3	–	–	–	62	20
25 to 29 percent	–	23	53	750	–	–	–	–	–	7
30 to 34 percent	–	22	9	210	–	–	–	–	–	–
35 percent or more	–	–	–	140	–	–	–	–	–	–
Not computed	–	4	–	284	16	–	18	–	73	27
Median	21.7	16.6	15.7	16.8	10.5	10.0–	11.6	12.1	12.4	12.5

TIPSII [UPF] GH213 CENSUS90 71580800 07/28/93 10:47 AM MACHINE: C DATA:CENSUS90*H2TIPSDA13. 07/15/93 19:28:06 TAPE: NONE FRAME: 264
TSF:CENSUS90*92. 07/27/93 11:53:14 UTF:CENSUS90*93. 07/27/93 11:53:14 META:CENSUS90*H2TABLES13. 07/27/93 12:25:49

Table 72. **Household Income Characteristics of Housing Units by Race and Hispanic Origin of Householder: 1990**—Con.

[Threshold and complementary threshold are 1,000 persons. Data based on sample and subject to sampling variability, see text. For definitions of terms and meanings of symbols, see text]

County	Douglas County		Early County		Effingham County		Elbert County		Emanuel County	
	White	Black	White	Black	White	Black	White	Black	White	Black
Specified owner-occupied housing units	**13 767**	**869**	**1 263**	**445**	**3 037**	**440**	**2 345**	**648**	**2 369**	**733**
HOUSEHOLD INCOME IN 1989 BY SELECTED MONTHLY OWNER COSTS AS A PERCENTAGE OF HOUSEHOLD INCOME IN 1989										
All income levels	13 767	869	1 263	445	3 037	440	2 345	648	2 369	733
Less than 10 percent	2 187	130	365	70	789	99	663	92	681	177
10 to 14 percent	2 346	134	231	125	574	66	414	113	491	120
15 to 19 percent	2 992	158	240	37	605	70	355	148	387	126
20 to 24 percent	2 275	187	124	40	482	39	297	73	215	53
25 to 29 percent	1 401	114	82	48	215	38	237	25	162	65
30 to 34 percent	809	20	69	11	103	20	76	67	103	39
35 to 49 percent	1 014	74	91	48	100	60	170	37	126	52
50 percent or more	722	52	51	66	139	35	124	74	168	86
Not computed	21	–	10	–	30	13	9	19	36	15
Median	18.9	20.3	15.6	18.7	16.2	18.5	16.3	18.7	14.9	17.5
Less than $20,000	1 863	161	477	294	658	239	845	327	880	497
Less than 20 percent	546	25	172	107	293	75	336	83	357	199
20 to 24 percent	164	13	63	19	80	33	124	45	73	53
25 to 29 percent	112	20	46	48	46	30	110	25	75	53
30 to 34 percent	147	12	51	11	38	10	51	44	70	39
35 percent or more	873	91	135	109	171	78	215	111	269	138
Not computed	21	–	10	–	30	13	9	19	36	15
Median	33.4	36.6	24.9	27.2	21.3	25.8	23.3	30.1	24.5	24.0
$20,000 to $34,999	2 877	190	267	60	705	85	788	229	661	171
Less than 20 percent	1 065	90	207	45	402	52	524	180	459	159
20 to 24 percent	291	38	39	10	121	6	123	26	104	–
25 to 29 percent	447	27	14	–	92	8	86	–	67	12
30 to 34 percent	446	–	7	–	41	10	15	23	13	–
35 percent or more	628	35	–	5	49	9	40	–	18	–
Not computed	–	–	–	–	–	–	–	–	–	–
Median	25.9	20.7	12.2	12.9	17.3	13.9	14.8	15.0	13.8	10.0–
$35,000 to $49,999	3 822	178	227	55	751	55	405	80	432	43
Less than 20 percent	1 865	71	174	44	503	47	272	78	367	43
20 to 24 percent	1 062	53	15	11	169	–	43	2	23	–
25 to 29 percent	551	54	22	–	57	–	41	–	20	–
30 to 34 percent	157	–	9	–	3	–	10	–	15	–
35 percent or more	187	–	7	–	19	8	39	–	7	–
Not computed	–	–	–	–	–	–	–	–	–	–
Median	20.2	21.7	15.4	11.4	16.1	16.1	16.1	15.2	10.9	10.0–
$50,000 or more	5 205	340	292	36	923	61	307	12	396	22
Less than 20 percent	4 049	236	283	36	770	61	300	12	376	22
20 to 24 percent	758	83	7	–	112	–	7	–	15	–
25 to 29 percent	291	13	–	–	20	–	–	–	–	–
30 to 34 percent	59	8	2	–	21	–	–	–	5	–
35 percent or more	48	–	–	–	–	–	–	–	–	–
Not computed	–	–	–	–	–	–	–	–	–	–
Median	15.3	16.6	10.0–	11.3	13.3	10.0–	10.0–	17.0	10.0–	10.0–
Specified renter-occupied housing units	**4 457**	**679**	**521**	**706**	**1 433**	**352**	**993**	**760**	**1 214**	**872**
HOUSEHOLD INCOME IN 1989 BY GROSS RENT AS A PERCENTAGE OF HOUSEHOLD INCOME IN 1989										
All income levels	4 457	679	521	706	1 433	352	993	760	1 214	872
Less than 10 percent	191	20	68	40	142	40	70	24	88	58
10 to 14 percent	440	60	95	72	175	31	150	115	147	57
15 to 19 percent	732	67	53	92	259	31	157	83	159	126
20 to 24 percent	716	103	19	62	226	31	69	62	179	94
25 to 29 percent	587	103	21	36	147	19	86	89	127	76
30 to 34 percent	396	47	23	36	39	14	71	68	84	61
35 to 49 percent	633	116	94	71	120	25	128	91	147	136
50 percent or more	485	134	31	166	147	95	103	156	127	199
Not computed	277	29	117	131	178	66	159	72	156	65
Median	25.1	28.6	18.7	28.0	21.1	27.6	22.9	28.4	23.8	29.5
Less than $10,000	504	169	178	479	273	216	304	387	555	511
Less than 20 percent	39	11	–	69	–	23	35	10	33	50
20 to 24 percent	6	5	8	28	16	10	3	17	86	39
25 to 29 percent	33	–	8	32	15	6	26	43	63	38
30 to 34 percent	10	17	15	30	–	10	42	30	47	36
35 percent or more	329	116	102	237	170	113	174	239	249	317
Not computed	87	20	45	83	72	54	24	48	77	31
Median	50.0+	50.0+	38.8	40.0	50.0+	50.0+	41.2	47.5	36.5	43.5
$10,000 to $19,999	1 077	143	100	171	349	52	325	247	331	240
Less than 20 percent	47	7	22	98	33	13	97	106	130	92
20 to 24 percent	53	9	–	34	72	13	36	44	50	45
25 to 29 percent	73	3	13	4	94	3	52	46	58	38
30 to 34 percent	173	11	8	6	39	4	23	38	33	25
35 percent or more	642	104	23	–	89	7	57	4	25	12
Not computed	89	9	34	29	22	12	60	9	35	28
Median	39.3	38.6	29.2	17.2	28.1	22.7	24.9	21.5	21.8	21.6
$20,000 to $34,999	1 432	222	158	42	411	64	264	115	224	108
Less than 20 percent	181	22	129	23	213	46	156	96	145	86
20 to 24 percent	427	51	11	–	90	8	30	1	43	10
25 to 29 percent	427	100	–	–	32	10	8	–	6	–
30 to 34 percent	201	19	–	–	–	–	6	–	4	–
35 percent or more	126	30	–	–	8	–	–	4	–	6
Not computed	70	–	18	19	68	–	64	14	26	6
Median	25.9	26.9	13.2	10.0–	18.4	16.1	15.4	12.2	16.2	12.2
$35,000 or more	1 444	145	85	14	400	20	100	11	104	13
Less than 20 percent	1 096	107	65	14	330	20	89	10	86	13
20 to 24 percent	230	38	–	–	48	–	–	–	–	–
25 to 29 percent	54	–	–	–	6	–	–	–	–	–
30 to 34 percent	12	–	–	–	–	–	–	–	–	–
35 percent or more	21	–	–	–	–	–	–	–	–	–
Not computed	31	–	20	–	16	–	11	1	18	–
Median	16.2	16.5	10.0–	10.0–	13.7	11.2	10.0–	11.4	11.1	10.0–

TIPSII [UPF] GH213 CENSUS90 71580800 07/28/93 10:47 AM MACHINE: C DATA:CENSUS90*H2TIPSDA13. 07/15/93 19:28:06 TAPE: NONE FRAME: 265
TSF:CENSUS90*92. 07/27/93 11:53:14 UTF:CENSUS90*93. 07/27/93 11:53:14 META:CENSUS90*H2TABLES13. 07/27/93 12:25:49

Table 72. **Household Income Characteristics of Housing Units by Race and Hispanic Origin of Householder: 1990**—Con.

[Threshold and complementary threshold are 1,000 persons. Data based on sample and subject to sampling variability, see text. For definitions of terms and meanings of symbols, see text]

County	Evans County		Fayette County			Floyd County		Franklin County	
	White	Black	White	Black	Asian or Pacific Islander	White	Black	White	Black
Specified owner-occupied housing units	**909**	**290**	**13 965**	**681**	**160**	**14 578**	**1 397**	**2 241**	**180**
HOUSEHOLD INCOME IN 1989 BY SELECTED MONTHLY OWNER COSTS AS A PERCENTAGE OF HOUSEHOLD INCOME IN 1989									
All income levels	909	290	13 965	681	160	14 578	1 397	2 241	180
Less than 10 percent	295	42	2 044	68	13	3 828	228	617	38
10 to 14 percent	123	52	1 878	23	20	3 040	306	473	36
15 to 19 percent	125	61	2 811	114	40	2 673	222	377	30
20 to 24 percent	117	28	2 605	70	44	1 836	147	256	21
25 to 29 percent	84	13	1 807	99	18	1 006	152	123	4
30 to 34 percent	36	23	1 104	81	16	608	94	127	17
35 to 49 percent	64	41	1 073	114	9	851	107	100	20
50 percent or more	49	28	620	112	–	628	130	165	14
Not computed	16	2	23	–	–	108	11	3	–
Median	16.1	19.1	20.5	28.3	20.8	15.7	18.6	15.4	17.7
Less than $20,000	297	183	1 116	71	–	4 249	634	864	75
Less than 20 percent	121	65	300	13	–	1 692	188	431	17
20 to 24 percent	43	16	139	–	–	599	43	89	7
25 to 29 percent	18	12	85	15	–	426	97	68	2
30 to 34 percent	12	21	65	–	–	318	76	73	15
35 percent or more	87	69	504	43	–	1 114	219	200	34
Not computed	16	–	23	–	–	100	11	3	–
Median	22.3	29.4	31.7	46.8	–	23.2	29.1	20.0	33.8
$20,000 to $34,999	253	66	1 928	156	–	3 483	389	636	77
Less than 20 percent	133	54	646	61	–	2 250	261	433	59
20 to 24 percent	40	10	119	–	–	498	58	70	14
25 to 29 percent	42	–	199	6	–	261	34	35	2
30 to 34 percent	16	2	258	8	–	180	18	49	2
35 percent or more	22	–	706	81	–	294	18	49	–
Not computed	–	–	–	–	–	–	–	–	–
Median	17.8	13.3	30.0	35.7	–	15.5	16.9	14.8	13.5
$35,000 to $49,999	197	34	2 847	120	9	3 141	231	376	25
Less than 20 percent	146	31	879	31	–	2 356	167	271	25
20 to 24 percent	22	2	601	–	–	452	43	68	–
25 to 29 percent	17	1	694	6	–	224	21	16	–
30 to 34 percent	8	–	421	41	–	53	–	5	–
35 percent or more	4	–	252	42	9	56	–	16	–
Not computed	–	–	–	–	–	–	–	–	–
Median	13.5	15.0	24.5	32.8	37.5	14.2	15.6	15.3	10.0–
$50,000 or more	162	7	8 074	334	151	3 705	143	365	3
Less than 20 percent	143	5	4 908	100	73	3 243	140	332	3
20 to 24 percent	12	–	1 746	70	44	287	3	29	–
25 to 29 percent	7	–	829	72	18	95	–	4	–
30 to 34 percent	–	–	360	32	16	57	–	–	–
35 percent or more	–	–	231	60	–	15	–	–	–
Not computed	–	2	–	–	–	8	–	–	–
Median	10.0–	11.9	18.0	24.8	20.3	11.4	11.4	10.0–	10.0–
Specified renter-occupied housing units	**577**	**347**	**2 444**	**142**	**130**	**7 741**	**2 220**	**1 037**	**203**
HOUSEHOLD INCOME IN 1989 BY GROSS RENT AS A PERCENTAGE OF HOUSEHOLD INCOME IN 1989									
All income levels	577	347	2 444	142	130	7 741	2 220	1 037	203
Less than 10 percent	67	19	61	14	12	603	112	39	24
10 to 14 percent	79	26	254	10	24	1 128	253	84	27
15 to 19 percent	78	50	535	35	22	1 262	313	104	16
20 to 24 percent	50	23	371	7	24	1 030	283	125	26
25 to 29 percent	59	31	331	30	14	832	290	116	13
30 to 34 percent	27	23	207	15	–	534	196	81	15
35 to 49 percent	49	76	323	–	27	847	324	122	39
50 percent or more	77	76	248	31	7	944	340	146	34
Not computed	91	23	114	–	–	561	109	220	9
Median	21.9	32.8	24.2	25.8	21.5	22.9	26.6	27.4	26.5
Less than $10,000	202	223	256	31	–	2 089	1 005	464	121
Less than 20 percent	16	16	13	–	–	76	58	5	18
20 to 24 percent	7	20	23	–	–	166	96	38	10
25 to 29 percent	14	8	18	–	–	169	67	67	6
30 to 34 percent	15	17	–	–	–	157	127	44	15
35 percent or more	111	142	161	31	–	1 308	577	228	65
Not computed	39	20	41	–	–	213	80	82	7
Median	47.5	43.9	50.0+	50.0+	–	47.0	41.1	39.4	40.4
$10,000 to $19,999	146	73	445	16	7	2 046	539	251	49
Less than 20 percent	39	34	17	6	–	288	152	40	19
20 to 24 percent	34	3	24	–	–	398	106	62	16
25 to 29 percent	35	19	41	10	–	466	134	45	4
30 to 34 percent	12	6	51	–	–	299	49	32	–
35 percent or more	15	10	303	–	7	439	77	40	8
Not computed	11	1	9	–	–	156	21	32	2
Median	24.2	23.3	42.7	26.0	50.0+	27.8	25.0	25.8	21.4
$20,000 to $34,999	137	41	641	57	27	2 348	505	234	15
Less than 20 percent	89	37	100	22	–	1 515	305	125	12
20 to 24 percent	9	–	148	–	–	435	81	25	–
25 to 29 percent	10	4	153	20	–	178	89	4	3
30 to 34 percent	–	–	125	15	–	78	20	5	–
35 percent or more	–	–	103	–	27	44	10	–	–
Not computed	29	–	12	–	–	98	–	75	–
Median	15.1	12.6	27.2	26.6	38.8	17.7	18.3	15.9	13.1
$35,000 or more	92	10	1 102	38	96	1 258	171	88	18
Less than 20 percent	80	8	720	31	58	1 114	163	57	18
20 to 24 percent	–	–	176	7	24	31	–	–	–
25 to 29 percent	–	–	119	–	14	19	–	–	–
30 to 34 percent	–	–	31	–	–	–	–	–	–
35 percent or more	–	–	4	–	–	–	–	–	–
Not computed	12	2	52	–	–	94	8	31	–
Median	10.0–	10.0–	17.8	17.5	17.7	11.3	11.7	12.8	10.0–

TIPSII [UPF] GH213 CENSUS90 71580800 07/28/93 10:47 AM MACHINE: C DATA:CENSUS90*H2TIPSDA13. 07/15/93 19:28:06 TAPE: NONE FRAME: 266
TSF:CENSUS90*92. 07/27/93 11:53:14 UTF:CENSUS90*93. 07/27/93 11:53:14 META:CENSUS90*H2TABLES13. 07/27/93 12:25:49

Table 72. **Household Income Characteristics of Housing Units by Race and Hispanic Origin of Householder: 1990**—Con.

[Threshold and complementary threshold are 1,000 persons. Data based on sample and subject to sampling variability, see text. For definitions of terms and meanings of symbols, see text]

County	Fulton County						Glynn County		Gordon County	
	White	Black	American Indian, Eskimo, or Aleut	Asian or Pacific Islander	Hispanic origin (of any race)	White, not of Hispanic origin	White	Black	White	Black
Specified owner-occupied housing units	**69 625**	**38 950**	**153**	**790**	**926**	**68 951**	**9 722**	**2 229**	**5 704**	**204**
HOUSEHOLD INCOME IN 1989 BY SELECTED MONTHLY OWNER COSTS AS A PERCENTAGE OF HOUSEHOLD INCOME IN 1989										
All income levels	69 625	38 950	153	790	926	68 951	9 722	2 229	5 704	204
Less than 10 percent	12 167	4 724	20	71	135	12 060	2 503	373	1 667	44
10 to 14 percent	11 154	5 833	26	117	116	11 064	1 946	459	1 377	25
15 to 19 percent	11 880	6 531	–	95	111	11 802	1 695	339	960	47
20 to 24 percent	10 888	5 625	31	105	169	10 746	1 205	237	618	14
25 to 29 percent	7 715	3 895	6	92	80	7 657	786	180	411	6
30 to 34 percent	4 803	2 890	–	89	112	4 724	433	223	207	17
35 to 49 percent	6 022	3 986	40	131	98	5 951	613	167	254	20
50 percent or more	4 734	4 891	30	76	96	4 694	527	227	185	23
Not computed	262	575	–	14	9	253	14	24	25	8
Median	19.8	21.9	24.9	25.0	22.9	19.8	16.2	19.0	14.3	18.1
Less than $20,000	8 705	11 090	38	58	123	8 624	1 839	999	1 503	87
Less than 20 percent	2 581	1 769	–	–	17	2 564	642	295	743	7
20 to 24 percent	809	1 035	–	–	–	809	235	105	173	6
25 to 29 percent	771	734	–	–	6	765	163	117	141	6
30 to 34 percent	466	814	–	–	30	436	158	127	127	17
35 percent or more	3 828	6 167	38	47	61	3 809	632	331	294	43
Not computed	250	571	–	11	9	241	9	24	25	8
Median	30.7	41.1	50.0+	50.0+	37.5	30.6	26.2	28.7	19.9	41.7
$20,000 to $34,999	9 442	9 561	9	123	118	9 386	2 154	558	1 670	36
Less than 20 percent	4 329	3 261	–	22	26	4 316	1 259	318	1 077	28
20 to 24 percent	1 076	1 354	9	–	23	1 068	222	59	268	8
25 to 29 percent	902	1 528	–	–	–	902	235	51	153	–
30 to 34 percent	749	1 242	–	7	6	749	148	67	66	–
35 percent or more	2 386	2 176	–	94	63	2 351	290	63	106	–
Not computed	–	–	–	–	–	–	–	–	–	–
Median	21.8	25.5	22.5	45.0	37.0	21.8	17.1	17.3	15.0	18.2
$35,000 to $49,999	9 870	7 979	69	175	160	9 789	1 981	378	1 463	56
Less than 20 percent	4 341	3 968	15	35	45	4 320	1 299	278	1 213	56
20 to 24 percent	1 461	1 685	22	11	21	1 446	382	59	114	–
25 to 29 percent	1 327	1 264	6	43	43	1 306	168	12	95	–
30 to 34 percent	1 153	673	–	54	36	1 137	49	29	9	–
35 percent or more	1 578	385	26	32	15	1 570	83	–	32	–
Not computed	10	4	–	–	–	10	–	–	–	–
Median	22.0	20.1	24.4	29.8	26.6	22.0	16.0	16.1	13.2	11.9
$50,000 or more	41 608	10 320	37	434	525	41 152	3 748	294	1 068	25
Less than 20 percent	23 950	8 090	31	226	274	23 726	2 944	280	971	25
20 to 24 percent	7 542	1 551	–	94	125	7 423	366	14	63	–
25 to 29 percent	4 715	369	–	49	31	4 684	220	–	22	–
30 to 34 percent	2 435	161	–	28	40	2 402	78	–	5	–
35 percent or more	2 964	149	6	34	55	2 915	135	–	7	–
Not computed	2	–	–	3	–	2	5	–	–	–
Median	18.1	14.5	12.0	19.2	19.3	18.1	12.8	10.9	10.8	10.0–
Specified renter-occupied housing units	**55 184**	**70 908**	**219**	**1 379**	**2 774**	**53 858**	**5 489**	**2 741**	**3 116**	**207**
HOUSEHOLD INCOME IN 1989 BY GROSS RENT AS A PERCENTAGE OF HOUSEHOLD INCOME IN 1989										
All income levels	55 184	70 908	219	1 379	2 774	53 858	5 489	2 741	3 116	207
Less than 10 percent	1 881	2 801	–	61	143	1 830	193	130	210	–
10 to 14 percent	5 993	5 618	9	101	228	5 874	747	251	545	24
15 to 19 percent	10 133	8 995	16	237	384	9 915	971	302	523	31
20 to 24 percent	8 991	8 752	46	119	466	8 794	820	249	399	29
25 to 29 percent	7 296	8 759	9	142	303	7 136	502	250	350	25
30 to 34 percent	4 587	6 789	18	77	163	4 521	404	207	156	15
35 to 49 percent	6 817	10 136	43	252	413	6 567	575	495	267	34
50 percent or more	7 824	15 443	42	282	587	7 604	900	708	332	35
Not computed	1 662	3 615	36	108	87	1 617	377	149	334	14
Median	24.9	29.3	33.2	29.1	27.0	24.8	23.9	32.8	21.4	27.5
Less than $10,000	8 424	27 438	70	379	587	8 204	1 084	1 272	769	91
Less than 20 percent	295	2 579	7	–	19	279	26	54	61	19
20 to 24 percent	501	1 394	–	–	20	501	42	14	58	14
25 to 29 percent	769	2 284	–	–	33	753	87	69	46	6
30 to 34 percent	419	1 873	–	–	23	410	26	104	36	11
35 percent or more	5 614	16 152	40	275	422	5 468	748	939	440	36
Not computed	826	3 156	23	104	70	793	155	92	128	5
Median	50.0+	50.0+	50.0+	50.0+	50.0+	50.0+	50.0+	50.0+	49.7	31.8
$10,000 to $19,999	10 380	18 245	63	308	678	10 068	1 435	809	828	31
Less than 20 percent	528	2 280	–	–	20	514	167	154	125	–
20 to 24 percent	633	1 534	23	6	59	603	110	131	189	–
25 to 29 percent	1 296	2 708	–	35	86	1 272	192	141	206	3
30 to 34 percent	1 376	3 263	5	70	41	1 363	241	103	92	4
35 percent or more	6 339	8 285	35	197	464	6 116	657	264	153	22
Not computed	208	175	–	–	8	200	68	16	63	2
Median	39.0	33.9	38.5	38.5	43.0	38.9	34.5	29.0	26.7	46.8
$20,000 to $34,999	16 213	16 544	67	338	854	15 784	1 557	493	939	35
Less than 20 percent	2 676	5 282	9	94	203	2 614	604	337	583	2
20 to 24 percent	4 411	4 810	19	99	280	4 281	459	104	129	15
25 to 29 percent	4 070	3 524	9	91	164	3 970	197	40	98	–
30 to 34 percent	2 336	1 581	13	–	96	2 292	125	–	28	–
35 percent or more	2 455	1 128	10	54	106	2 362	60	–	6	11
Not computed	265	219	7	–	5	265	112	12	95	7
Median	26.1	23.0	26.1	23.8	24.0	26.1	21.3	17.5	17.4	24.0
$35,000 or more	20 167	8 681	19	354	655	19 802	1 413	167	580	50
Less than 20 percent	14 508	7 273	9	305	513	14 212	1 114	138	509	34
20 to 24 percent	3 446	1 014	4	14	107	3 409	209	–	23	–
25 to 29 percent	1 161	243	–	16	20	1 141	26	–	–	16
30 to 34 percent	456	72	–	7	3	456	12	–	–	–
35 percent or more	233	14	–	8	8	225	10	–	–	–
Not computed	363	65	6	4	4	359	42	29	48	–
Median	17.0	15.1	18.6	15.7	15.5	17.0	15.4	10.6	12.0	17.2

TIPSII [UPF] GH213 CENSUS90 71580800 07/28/93 10:47 AM MACHINE: C DATA:CENSUS90*H2TIPSDA13. 07/15/93 19:28:06 TAPE: NONE FRAME: 267
TSF:CENSUS90*92. 07/27/93 11:53:14 UTF:CENSUS90*93. 07/27/93 11:53:14 META:CENSUS90*H2TABLES13. 07/27/93 12:25:49

Table 72. **Household Income Characteristics of Housing Units by Race and Hispanic Origin of Householder: 1990**—Con.

[Threshold and complementary threshold are 1,000 persons. Data based on sample and subject to sampling variability, see text. For definitions of terms and meanings of symbols, see text]

County	Grady County		Greene County		Gwinnett County				
	White	Black	White	Black	White	Black	Asian or Pacific Islander	Hispanic origin (of any race)	White, not of Hispanic origin
Specified owner-occupied housing units	**2 039**	**701**	**1 145**	**828**	**73 296**	**1 376**	**1 451**	**1 005**	**72 471**
HOUSEHOLD INCOME IN 1989 BY SELECTED MONTHLY OWNER COSTS AS A PERCENTAGE OF HOUSEHOLD INCOME IN 1989									
All income levels	2 039	701	1 145	828	73 296	1 376	1 451	1 005	72 471
Less than 10 percent	551	148	327	190	7 909	144	74	17	7 902
10 to 14 percent	394	141	234	100	10 339	158	126	94	10 252
15 to 19 percent	306	88	187	90	15 249	154	239	163	15 104
20 to 24 percent	262	110	77	94	14 902	322	296	173	14 753
25 to 29 percent	175	23	52	87	10 209	148	240	235	10 019
30 to 34 percent	93	67	84	90	5 687	205	111	152	5 563
35 to 49 percent	120	61	91	65	5 862	142	212	119	5 779
50 percent or more	120	55	89	105	2 890	103	140	52	2 850
Not computed	18	8	4	7	249	–	13	–	249
Median	16.1	18.3	15.3	21.6	21.0	23.6	24.7	26.2	21.0
Less than $20,000	778	422	410	486	5 617	200	114	28	5 601
Less than 20 percent	274	158	192	122	1 560	31	–	–	1 560
20 to 24 percent	125	55	28	48	519	7	–	–	519
25 to 29 percent	80	18	39	71	356	18	–	–	356
30 to 34 percent	71	67	31	83	262	36	–	–	262
35 percent or more	210	116	116	155	2 699	108	101	28	2 683
Not computed	18	8	4	7	221	–	13	–	221
Median	24.2	24.5	22.0	29.9	35.0	36.7	50.0+	50.0+	34.9
$20,000 to $34,999	573	172	292	212	10 538	213	321	201	10 384
Less than 20 percent	382	118	225	159	2 576	60	12	–	2 576
20 to 24 percent	70	49	18	22	1 038	7	–	9	1 029
25 to 29 percent	72	5	10	12	1 468	9	46	55	1 424
30 to 34 percent	22	–	4	4	1 694	48	52	44	1 665
35 percent or more	27	–	35	15	3 760	89	211	93	3 688
Not computed	–	–	–	–	2	–	–	–	2
Median	13.6	14.4	13.8	13.1	30.5	33.2	38.4	34.1	30.5
$35,000 to $49,999	380	77	191	85	17 706	430	381	365	17 377
Less than 20 percent	332	71	142	64	4 830	68	56	68	4 762
20 to 24 percent	36	6	17	17	4 598	158	143	61	4 537
25 to 29 percent	9	–	3	4	4 505	55	103	115	4 411
30 to 34 percent	–	–	15	–	2 269	104	44	95	2 174
35 percent or more	3	–	14	–	1 495	45	35	26	1 484
Not computed	–	–	–	–	9	–	–	–	9
Median	12.1	11.8	13.7	11.6	24.4	24.7	24.7	27.3	24.3
$50,000 or more	308	30	252	45	39 435	533	635	411	39 109
Less than 20 percent	263	30	189	35	24 531	297	371	206	24 360
20 to 24 percent	31	–	14	7	8 747	150	153	103	8 668
25 to 29 percent	14	–	–	–	3 880	66	91	65	3 828
30 to 34 percent	–	–	34	3	1 462	17	15	13	1 462
35 percent or more	–	–	15	–	798	3	5	24	774
Not computed	–	–	–	–	17	–	–	–	17
Median	12.0	11.3	10.8	10.0–	17.9	18.8	18.7	20.0	17.9
Specified renter-occupied housing units	**1 075**	**735**	**355**	**466**	**32 937**	**5 009**	**1 196**	**1 044**	**32 362**
HOUSEHOLD INCOME IN 1989 BY GROSS RENT AS A PERCENTAGE OF HOUSEHOLD INCOME IN 1989									
All income levels	1 075	735	355	466	32 937	5 009	1 196	1 044	32 362
Less than 10 percent	35	65	34	36	785	96	13	–	785
10 to 14 percent	131	31	28	94	3 634	358	231	140	3 512
15 to 19 percent	130	82	62	70	6 957	989	222	117	6 891
20 to 24 percent	126	95	35	40	6 753	920	126	184	6 638
25 to 29 percent	126	47	20	32	4 364	778	153	159	4 285
30 to 34 percent	109	55	18	19	3 125	504	47	102	3 082
35 to 49 percent	130	123	54	57	3 460	751	196	193	3 372
50 percent or more	111	128	30	65	3 074	531	188	111	3 025
Not computed	177	109	74	53	785	82	20	38	772
Median	26.1	29.3	22.4	20.8	23.5	25.6	24.8	26.9	23.5
Less than $10,000	432	356	140	221	2 390	462	134	93	2 353
Less than 20 percent	13	9	–	56	54	–	–	–	54
20 to 24 percent	39	–	5	13	65	8	–	–	65
25 to 29 percent	70	33	6	11	83	9	–	–	83
30 to 34 percent	37	7	10	11	93	22	–	–	93
35 percent or more	197	236	81	108	1 754	377	114	71	1 722
Not computed	76	71	38	22	341	46	20	22	336
Median	38.8	48.4	43.8	37.4	50.0+	50.0+	50.0+	50.0+	50.0+
$10,000 to $19,999	304	265	71	138	5 103	1 198	210	215	4 992
Less than 20 percent	20	76	12	64	39	7	–	–	39
20 to 24 percent	76	95	30	25	84	24	–	–	84
25 to 29 percent	25	14	8	21	429	107	6	9	420
30 to 34 percent	65	48	8	8	901	293	–	4	897
35 percent or more	44	15	–	14	3 506	748	204	194	3 408
Not computed	74	17	13	6	144	19	–	8	144
Median	28.8	22.5	22.8	20.4	41.8	37.9	47.1	42.6	41.6
$20,000 to $34,999	240	83	90	92	12 228	1 833	387	391	12 039
Less than 20 percent	171	62	72	65	1 613	209	65	7	1 606
20 to 24 percent	11	–	–	2	4 084	635	87	126	4 008
25 to 29 percent	31	–	6	–	3 198	626	133	121	3 138
30 to 34 percent	7	–	–	–	1 981	189	42	98	1 942
35 percent or more	–	–	3	–	1 211	157	60	39	1 204
Not computed	20	21	9	25	141	17	–	–	141
Median	17.1	15.2	16.7	14.0	25.5	25.5	26.6	27.6	25.5
$35,000 or more	99	31	54	15	13 216	1 516	465	345	12 978
Less than 20 percent	92	31	40	15	9 670	1 227	401	250	9 489
20 to 24 percent	–	–	–	–	2 520	253	39	58	2 481
25 to 29 percent	–	–	–	–	654	36	14	29	644
30 to 34 percent	–	–	–	–	150	–	5	–	150
35 percent or more	–	–	–	–	63	–	6	–	63
Not computed	7	–	14	–	159	–	–	8	151
Median	12.0	10.0–	10.0–	10.0–	17.1	17.1	15.1	16.3	17.2

TIPSII [UPF] GH213 CENSUS90 71580800 07/28/93 10:47 AM MACHINE: C DATA:CENSUS90*H2TIPSDA13. 07/15/93 19:28:06 TAPE: NONE FRAME: 268
TSF:CENSUS90*92. 07/27/93 11:53:14 UTF:CENSUS90*93. 07/27/93 11:53:14 META:CENSUS90*H2TABLES13. 07/27/93 12:25:49

Table 72. **Household Income Characteristics of Housing Units by Race and Hispanic Origin of Householder: 1990**—Con.

[Threshold and complementary threshold are 1,000 persons. Data based on sample and subject to sampling variability, see text. For definitions of terms and meanings of symbols, see text]

County	Habersham County		Hall County				Hancock County		Haralson County	
	White	Black	White	Black	Hispanic origin (of any race)	White, not of Hispanic origin	White	Black	White	Black
Specified owner-occupied housing units	**4 423**	**108**	**15 197**	**810**	**82**	**15 155**	**332**	**868**	**3 376**	**215**
HOUSEHOLD INCOME IN 1989 BY SELECTED MONTHLY OWNER COSTS AS A PERCENTAGE OF HOUSEHOLD INCOME IN 1989										
All income levels	4 423	108	15 197	810	82	15 155	332	868	3 376	215
Less than 10 percent	1 286	13	3 438	107	15	3 438	90	253	814	63
10 to 14 percent	819	26	2 828	101	14	2 828	69	133	650	30
15 to 19 percent	585	14	2 707	154	18	2 689	93	105	594	18
20 to 24 percent	616	24	2 007	79	18	1 991	20	104	397	38
25 to 29 percent	308	9	1 400	103	–	1 400	9	59	340	17
30 to 34 percent	254	1	978	56	17	970	2	22	112	14
35 to 49 percent	278	9	1 030	92	–	1 030	13	85	268	20
50 percent or more	254	12	760	105	–	760	30	102	159	15
Not computed	23	–	49	13	–	49	6	5	42	–
Median	15.8	20.2	17.4	22.3	18.3	17.4	15.2	17.2	16.7	19.0
Less than $20,000	1 495	62	3 407	334	16	3 391	138	475	1 121	121
Less than 20 percent	591	16	1 590	100	16	1 574	65	165	435	40
20 to 24 percent	196	17	298	16	–	298	15	61	106	15
25 to 29 percent	136	7	282	24	–	282	7	46	143	17
30 to 34 percent	128	1	268	26	–	268	2	20	59	14
35 percent or more	421	21	923	159	–	923	43	180	336	35
Not computed	23	–	46	9	–	46	6	3	42	–
Median	23.7	24.4	21.5	34.3	17.5	21.7	20.3	26.1	24.9	26.6
$20,000 to $34,999	1 228	27	3 387	236	6	3 387	65	202	943	60
Less than 20 percent	742	20	1 809	114	–	1 809	60	163	570	44
20 to 24 percent	226	5	353	19	2	353	5	21	168	16
25 to 29 percent	86	2	422	47	–	422	–	7	91	–
30 to 34 percent	82	–	339	18	4	339	–	2	44	–
35 percent or more	92	–	464	38	–	464	–	7	70	–
Not computed	–	–	–	–	–	–	–	2	–	–
Median	14.6	13.6	18.4	21.1	31.3	18.4	13.6	11.5	16.8	12.7
$35,000 to $49,999	919	17	3 561	126	29	3 543	52	152	771	28
Less than 20 percent	638	15	2 065	54	8	2 063	50	124	551	21
20 to 24 percent	148	2	662	40	16	646	–	22	105	7
25 to 29 percent	81	–	382	32	–	382	2	6	88	–
30 to 34 percent	33	–	259	–	5	259	–	–	6	–
35 percent or more	19	–	193	–	–	193	–	–	21	–
Not computed	–	–	–	–	–	–	–	–	–	–
Median	15.2	16.7	18.0	21.1	22.0	18.0	13.1	10.0–	14.4	16.1
$50,000 or more	781	2	4 842	114	31	4 834	77	39	541	6
Less than 20 percent	719	2	3 509	94	23	3 509	77	39	502	6
20 to 24 percent	46	–	694	4	–	694	–	–	18	–
25 to 29 percent	5	–	314	–	–	314	–	–	18	–
30 to 34 percent	11	–	112	12	8	104	–	–	3	–
35 percent or more	–	–	210	–	–	210	–	–	–	–
Not computed	–	–	3	4	–	3	–	–	–	–
Median	10.6	17.5	15.1	13.8	10.3	15.1	11.4	10.0–	12.0	12.5
Specified renter-occupied housing units	**1 918**	**70**	**8 025**	**1 579**	**632**	**7 905**	**50**	**556**	**1 608**	**186**
HOUSEHOLD INCOME IN 1989 BY GROSS RENT AS A PERCENTAGE OF HOUSEHOLD INCOME IN 1989										
All income levels	1 918	70	8 025	1 579	632	7 905	50	556	1 608	186
Less than 10 percent	127	–	386	70	85	378	9	21	34	10
10 to 14 percent	309	4	1 048	176	113	1 005	14	54	248	14
15 to 19 percent	242	7	1 425	323	52	1 410	3	49	303	30
20 to 24 percent	276	1	1 186	182	105	1 160	4	74	118	25
25 to 29 percent	165	15	924	169	80	914	2	40	166	20
30 to 34 percent	69	7	665	117	69	665	2	19	79	19
35 to 49 percent	266	6	833	218	38	826	2	60	183	28
50 percent or more	203	11	988	275	67	988	9	118	277	39
Not computed	261	19	570	49	23	559	5	121	200	1
Median	22.7	29.5	23.7	25.4	22.6	23.8	14.8	27.4	25.0	28.4
Less than $10,000	509	29	1 495	527	91	1 477	15	389	638	84
Less than 20 percent	21	1	27	56	–	27	–	26	29	–
20 to 24 percent	46	–	67	6	–	67	2	54	42	3
25 to 29 percent	53	2	94	32	–	94	–	27	57	7
30 to 34 percent	29	4	98	61	8	98	2	19	46	12
35 percent or more	304	17	973	333	60	966	11	176	352	62
Not computed	56	5	236	39	23	225	–	87	112	–
Median	43.9	47.5	50.0+	45.4	50.0+	50.0+	50.0+	37.4	50.0	40.0
$10,000 to $19,999	623	33	2 002	472	163	1 984	2	98	444	76
Less than 20 percent	106	3	179	85	–	179	2	44	148	38
20 to 24 percent	123	–	286	78	17	275	–	19	28	13
25 to 29 percent	98	13	265	103	40	258	–	13	104	13
30 to 34 percent	40	3	385	45	61	385	–	–	33	7
35 percent or more	165	–	749	151	45	749	–	2	108	5
Not computed	91	14	138	10	–	138	–	20	23	–
Median	26.9	27.5	32.6	28.3	32.0	32.7	12.5	18.8	26.7	20.0
$20,000 to $34,999	504	7	2 779	369	145	2 751	19	39	360	24
Less than 20 percent	322	6	1 165	234	23	1 155	15	31	256	14
20 to 24 percent	84	1	708	90	82	693	2	–	48	9
25 to 29 percent	14	–	506	25	40	503	2	–	5	–
30 to 34 percent	–	–	182	11	–	182	–	–	–	–
35 percent or more	–	–	99	9	–	99	–	–	–	–
Not computed	84	–	119	–	–	119	–	8	51	1
Median	16.1	16.9	21.2	18.4	23.0	21.2	14.0	12.7	16.0	19.1
$35,000 or more	282	1	1 749	211	233	1 693	14	30	166	2
Less than 20 percent	229	1	1 488	194	227	1 432	9	23	152	2
20 to 24 percent	23	–	125	8	6	125	–	1	–	–
25 to 29 percent	–	–	59	9	–	59	–	–	–	–
30 to 34 percent	–	–	–	–	–	–	–	–	–	–
35 percent or more	–	–	–	–	–	–	–	–	–	–
Not computed	30	–	77	–	–	77	5	6	14	–
Median	11.3	12.5	13.6	13.8	11.5	13.7	10.0–	13.0	13.8	12.5

TIPSII [UPF] GH213 CENSUS90 71580800 07/28/93 10:47 AM MACHINE: C DATA:CENSUS90*H2TIPSDA13. 07/15/93 19:28:06 TAPE: NONE FRAME: 269
TSF:CENSUS90*92. 07/27/93 11:53:14 UTF:CENSUS90*93. 07/27/93 11:53:14 META:CENSUS90*H2TABLES13. 07/27/93 12:25:49

Table 72. **Household Income Characteristics of Housing Units by Race and Hispanic Origin of Householder: 1990**—Con.

[Threshold and complementary threshold are 1,000 persons. Data based on sample and subject to sampling variability, see text. For definitions of terms and meanings of symbols, see text]

County	Harris County		Hart County		Heard County		Henry County		Houston County	
	White	Black	White	Black	White	Black	White	Black	White	Black
Specified owner-occupied housing units	**2 304**	**673**	**2 932**	**438**	**809**	**127**	**11 465**	**1 035**	**14 600**	**2 195**
HOUSEHOLD INCOME IN 1989 BY SELECTED MONTHLY OWNER COSTS AS A PERCENTAGE OF HOUSEHOLD INCOME IN 1989										
All income levels	2 304	673	2 932	438	809	127	11 465	1 035	14 600	2 195
Less than 10 percent	669	188	862	97	229	13	1 759	168	3 451	263
10 to 14 percent	469	138	702	124	139	17	1 686	198	3 078	365
15 to 19 percent	314	87	359	72	152	39	2 257	153	2 877	514
20 to 24 percent	345	74	275	39	90	11	2 244	139	2 035	311
25 to 29 percent	141	39	239	35	57	2	1 339	115	1 257	219
30 to 34 percent	143	46	211	27	37	7	666	76	623	95
35 to 49 percent	110	40	137	29	73	31	878	64	744	186
50 percent or more	98	49	136	6	28	7	621	122	493	242
Not computed	15	12	11	9	4	–	15	–	42	–
Median	15.1	15.3	14.3	14.7	16.1	19.3	20.1	20.0	16.3	19.6
Less than $20,000	538	353	929	162	295	67	1 480	350	2 205	696
Less than 20 percent	250	145	415	91	128	20	500	92	752	141
20 to 24 percent	74	40	119	–	41	4	107	33	169	77
25 to 29 percent	30	24	92	12	18	2	83	43	155	80
30 to 34 percent	54	44	71	23	23	3	112	30	214	30
35 percent or more	115	88	224	27	81	38	663	152	873	368
Not computed	15	12	8	9	4	–	15	–	42	–
Median	20.8	23.2	21.9	18.0	22.1	37.5	31.9	31.2	30.1	38.7
$20,000 to $34,999	578	193	981	176	270	29	2 341	267	3 436	545
Less than 20 percent	329	153	665	115	178	20	726	104	1 953	278
20 to 24 percent	57	24	90	26	39	5	304	34	537	79
25 to 29 percent	48	13	97	23	26	–	333	61	476	78
30 to 34 percent	67	2	104	4	9	4	341	34	245	59
35 percent or more	77	1	25	8	18	–	637	34	225	51
Not computed	–	–	–	–	–	–	–	–	–	–
Median	16.2	10.0–	13.4	15.3	14.5	15.4	27.1	24.3	17.9	19.8
$35,000 to $49,999	437	76	536	57	168	29	3 206	215	4 094	512
Less than 20 percent	289	64	428	44	141	29	1 158	156	2 537	357
20 to 24 percent	98	10	45	13	7	–	1 048	48	922	90
25 to 29 percent	26	2	24	–	13	–	704	11	384	56
30 to 34 percent	15	–	24	–	5	–	161	–	137	–
35 percent or more	9	–	15	–	2	–	135	–	114	9
Not computed	–	–	–	–	–	–	–	–	–	–
Median	15.8	13.8	10.9	11.6	14.1	16.4	22.1	13.7	17.1	17.1
$50,000 or more	751	51	486	43	76	2	4 438	203	4 865	442
Less than 20 percent	584	51	415	43	73	–	3 318	167	4 164	366
20 to 24 percent	116	–	21	–	3	2	785	24	407	65
25 to 29 percent	37	–	26	–	–	–	219	–	242	5
30 to 34 percent	7	–	12	–	–	–	52	12	27	6
35 percent or more	7	–	9	–	–	–	64	–	25	–
Not computed	–	–	3	–	–	–	–	–	–	–
Median	12.2	12.7	11.0	10.0–	10.5	22.5	16.1	14.8	13.2	15.0
Specified renter-occupied housing units	**570**	**378**	**1 018**	**411**	**420**	**154**	**2 533**	**563**	**7 676**	**3 304**
HOUSEHOLD INCOME IN 1989 BY GROSS RENT AS A PERCENTAGE OF HOUSEHOLD INCOME IN 1989										
All income levels	570	378	1 018	411	420	154	2 533	563	7 676	3 304
Less than 10 percent	40	10	78	20	16	17	46	68	334	113
10 to 14 percent	60	63	122	96	64	36	221	43	1 257	359
15 to 19 percent	61	82	122	39	70	16	538	63	1 537	453
20 to 24 percent	82	51	83	25	22	15	355	97	1 185	350
25 to 29 percent	34	21	175	32	45	4	343	108	748	406
30 to 34 percent	25	14	62	40	28	10	205	30	466	235
35 to 49 percent	54	12	59	53	27	12	339	34	753	453
50 percent or more	96	70	104	66	75	25	325	58	610	641
Not computed	118	55	213	40	73	19	161	62	786	294
Median	24.0	20.6	24.8	25.9	25.2	19.5	25.4	23.9	21.3	27.8
Less than $10,000	188	161	382	213	141	69	324	185	945	1 191
Less than 20 percent	–	36	19	11	1	9	–	–	20	16
20 to 24 percent	–	6	40	9	2	2	–	43	–	22
25 to 29 percent	8	6	49	27	2	2	–	19	33	106
30 to 34 percent	7	9	41	40	10	6	21	16	96	120
35 percent or more	114	76	163	97	93	37	235	74	683	796
Not computed	59	28	70	29	33	13	68	33	113	131
Median	50.0+	49.0	37.2	41.6	50.0+	47.5	50.0+	34.4	50.0+	50.0+
$10,000 to $19,999	111	127	253	99	108	46	532	130	2 021	825
Less than 20 percent	7	49	31	55	20	21	30	30	129	92
20 to 24 percent	26	36	27	11	16	13	7	23	272	109
25 to 29 percent	14	10	117	5	29	2	68	52	409	192
30 to 34 percent	9	5	17	–	18	4	70	14	307	99
35 percent or more	36	6	–	22	7	–	344	–	602	269
Not computed	19	21	61	6	18	6	13	11	302	64
Median	29.6	20.6	26.6	18.1	26.6	18.3	40.0	25.6	30.8	29.7
$20,000 to $34,999	199	83	232	92	127	20	908	126	2 776	855
Less than 20 percent	82	63	145	82	92	20	220	30	1 304	438
20 to 24 percent	56	9	16	5	4	–	249	23	773	176
25 to 29 percent	12	5	9	–	14	–	246	37	306	108
30 to 34 percent	9	–	4	–	–	–	88	–	63	16
35 percent or more	–	–	–	–	2	–	85	18	78	29
Not computed	40	6	58	5	15	–	20	18	252	88
Median	19.6	13.9	17.3	12.6	16.3	12.3	24.5	25.1	19.8	19.0
$35,000 or more	72	7	151	7	44	19	769	122	1 934	433
Less than 20 percent	72	7	127	7	37	19	555	114	1 675	379
20 to 24 percent	–	–	–	–	–	–	99	8	140	43
25 to 29 percent	–	–	–	–	–	–	29	–	–	–
30 to 34 percent	–	–	–	–	–	–	26	–	–	–
35 percent or more	–	–	–	–	–	–	–	–	–	–
Not computed	–	–	24	–	7	–	60	–	119	11
Median	12.1	11.5	10.6	10.0–	11.9	10.0–	17.1	11.4	13.9	13.8

TIPSII [UPF] GH213 CENSUS90 71580800 07/28/93 10:47 AM MACHINE: C DATA:CENSUS90*H2TIPSDA13. 07/15/93 19:28:06 TAPE: NONE FRAME: 270
TSF:CENSUS90*92. 07/27/93 11:53:14 UTF:CENSUS90*93. 07/27/93 11:53:14 META:CENSUS90*H2TABLES13. 07/27/93 12:25:49

Table 72. **Household Income Characteristics of Housing Units by Race and Hispanic Origin of Householder: 1990**—Con.

[Threshold and complementary threshold are 1,000 persons. Data based on sample and subject to sampling variability, see text. For definitions of terms and meanings of symbols, see text]

County	Houston County—Con.		Irwin County		Jackson County		Jasper County		Jeff Davis County	
	Hispanic origin (of any race)	White, not of Hispanic origin	White	Black	White	Black	White	Black	White	Black
Specified owner-occupied housing units	**164**	**14 503**	**904**	**253**	**3 740**	**273**	**1 035**	**358**	**1 601**	**198**
HOUSEHOLD INCOME IN 1989 BY SELECTED MONTHLY OWNER COSTS AS A PERCENTAGE OF HOUSEHOLD INCOME IN 1989										
All income levels	164	14 503	904	253	3 740	273	1 035	358	1 601	198
Less than 10 percent	18	3 446	293	72	1 148	81	299	84	487	32
10 to 14 percent	18	3 060	123	26	639	63	171	37	316	–
15 to 19 percent	66	2 830	140	37	567	52	172	38	245	60
20 to 24 percent	9	2 035	105	25	492	31	119	50	124	24
25 to 29 percent	14	1 250	52	17	315	7	36	46	102	19
30 to 34 percent	27	603	47	9	156	9	57	4	40	14
35 to 49 percent	12	744	64	4	232	23	85	30	115	–
50 percent or more	–	493	59	47	167	6	75	53	172	36
Not computed	–	42	21	16	24	1	21	16	–	13
Median	18.5	16.3	15.9	17.8	15.6	14.4	16.1	21.2	15.0	20.1
Less than $20,000	33	2 185	343	142	1 266	96	256	193	630	133
Less than 20 percent	7	745	101	43	614	60	69	66	214	57
20 to 24 percent	–	169	41	14	159	8	30	22	44	5
25 to 29 percent	7	155	44	9	94	5	14	2	55	19
30 to 34 percent	13	201	39	9	65	6	32	4	40	3
35 percent or more	6	873	106	51	312	16	90	83	277	36
Not computed	–	42	12	16	22	1	21	16	–	13
Median	31.0	30.1	27.7	28.3	20.3	17.2	30.7	26.3	30.2	23.0
$20,000 to $34,999	47	3 415	224	52	1 045	102	271	79	345	41
Less than 20 percent	27	1 939	191	36	655	69	144	28	264	11
20 to 24 percent	–	537	8	8	97	18	40	7	30	19
25 to 29 percent	–	476	–	8	156	2	–	44	41	–
30 to 34 percent	14	238	8	–	71	3	25	–	–	11
35 percent or more	6	225	17	–	66	10	62	–	10	–
Not computed	–	–	–	–	–	–	–	–	–	–
Median	19.1	17.9	10.0–	11.4	14.0	15.0	18.7	25.5	11.3	22.5
$35,000 to $49,999	25	4 075	111	31	764	42	209	48	304	11
Less than 20 percent	18	2 525	74	28	534	34	149	43	257	11
20 to 24 percent	–	922	29	3	164	5	37	5	41	–
25 to 29 percent	7	377	8	–	53	–	15	–	6	–
30 to 34 percent	–	137	–	–	5	–	–	–	–	–
35 percent or more	–	114	–	–	8	3	8	–	–	–
Not computed	–	–	–	–	–	–	–	–	–	–
Median	16.1	17.1	14.4	14.6	15.5	10.0–	13.2	10.0–	14.0	17.5
$50,000 or more	59	4 828	226	28	665	33	299	38	322	13
Less than 20 percent	50	4 127	190	28	551	33	280	22	313	13
20 to 24 percent	9	407	27	–	72	–	12	16	9	–
25 to 29 percent	–	242	–	–	12	–	7	–	–	–
30 to 34 percent	–	27	–	–	15	–	–	–	–	–
35 percent or more	–	25	–	–	13	–	–	–	–	–
Not computed	–	–	9	–	2	–	–	–	–	–
Median	17.4	13.1	10.0–	10.0–	11.8	12.7	10.5	17.5	10.0–	10.0–
Specified renter-occupied housing units	**183**	**7 567**	**392**	**337**	**2 132**	**247**	**339**	**300**	**829**	**215**
HOUSEHOLD INCOME IN 1989 BY GROSS RENT AS A PERCENTAGE OF HOUSEHOLD INCOME IN 1989										
All income levels	183	7 567	392	337	2 132	247	339	300	829	215
Less than 10 percent	7	327	41	10	93	27	19	8	45	–
10 to 14 percent	13	1 254	61	36	261	17	62	30	127	34
15 to 19 percent	43	1 505	23	44	301	30	101	32	140	35
20 to 24 percent	31	1 164	29	18	319	26	14	22	76	7
25 to 29 percent	31	741	48	9	256	31	8	15	89	66
30 to 34 percent	6	460	5	19	123	24	20	41	56	25
35 to 49 percent	12	748	32	52	226	42	23	36	109	22
50 percent or more	40	582	55	92	284	16	14	63	59	7
Not computed	–	786	98	57	269	34	78	53	128	19
Median	24.6	21.3	23.8	36.0	24.3	26.0	17.5	32.0	22.5	26.7
Less than $10,000	40	917	189	217	632	103	91	171	217	104
Less than 20 percent	–	20	7	20	8	3	15	5	32	15
20 to 24 percent	–	–	16	8	19	3	–	11	28	4
25 to 29 percent	–	33	18	9	54	17	–	15	11	20
30 to 34 percent	–	96	5	19	39	9	20	12	–	25
35 percent or more	40	655	64	133	386	44	30	89	106	21
Not computed	–	113	79	28	126	27	26	39	40	19
Median	50.0+	50.0+	39.1	48.8	50.0+	36.4	34.4	48.3	37.7	30.7
$10,000 to $19,999	18	2 010	90	43	612	93	43	107	278	72
Less than 20 percent	–	129	17	6	107	33	8	46	57	15
20 to 24 percent	–	272	13	10	137	19	4	11	32	3
25 to 29 percent	7	409	30	–	119	11	–	–	62	46
30 to 34 percent	6	301	–	–	76	11	–	26	56	–
35 percent or more	5	597	23	11	124	12	7	10	62	8
Not computed	–	302	7	16	49	7	24	14	9	–
Median	31.7	30.7	26.9	23.8	26.6	22.6	21.9	20.2	28.7	27.0
$20,000 to $34,999	62	2 748	74	71	609	47	176	22	266	39
Less than 20 percent	–	1 304	68	64	298	34	130	19	174	39
20 to 24 percent	31	752	–	–	149	4	10	–	16	–
25 to 29 percent	24	299	–	–	83	3	8	–	16	–
30 to 34 percent	–	63	–	–	8	4	–	3	–	–
35 percent or more	7	78	–	–	–	2	–	–	–	–
Not computed	–	252	6	7	71	–	28	–	60	–
Median	25.0	19.7	12.2	13.1	19.1	16.0	16.4	11.9	16.1	12.9
$35,000 or more	63	1 892	39	6	279	4	29	–	68	–
Less than 20 percent	63	1 633	33	–	242	4	29	–	49	–
20 to 24 percent	–	140	–	–	14	–	–	–	–	–
25 to 29 percent	–	–	–	–	–	–	–	–	–	–
30 to 34 percent	–	–	–	–	–	–	–	–	–	–
35 percent or more	–	–	–	–	–	–	–	–	–	–
Not computed	–	119	6	6	23	–	–	–	19	–
Median	16.3	13.8	10.0–	–	12.3	10.0	12.5	–	10.0–	–

TIPSII [UPF] GH213 CENSUS90 71580800 07/28/93 10:47 AM MACHINE: C DATA:CENSUS90*H2TIPSDA13. 07/15/93 19:28:06 TAPE: NONE FRAME: 271
TSF:CENSUS90*92. 07/27/93 11:53:14 UTF:CENSUS90*93. 07/27/93 11:53:14 META:CENSUS90*H2TABLES13. 07/27/93 12:25:49

Table 72. **Household Income Characteristics of Housing Units by Race and Hispanic Origin of Householder: 1990**—Con.

[Threshold and complementary threshold are 1,000 persons. Data based on sample and subject to sampling variability, see text. For definitions of terms and meanings of symbols, see text]

County	Jefferson County		Jenkins County		Johnson County		Jones County		Lamar County	
	White	Black	White	Black	White	Black	White	Black	White	Black
Specified owner-occupied housing units	**1 379**	**1 007**	**691**	**372**	**983**	**222**	**2 344**	**977**	**1 304**	**576**
HOUSEHOLD INCOME IN 1989 BY SELECTED MONTHLY OWNER COSTS AS A PERCENTAGE OF HOUSEHOLD INCOME IN 1989										
All income levels	1 379	1 007	691	372	983	222	2 344	977	1 304	576
Less than 10 percent	483	181	227	47	280	42	573	173	292	137
10 to 14 percent	245	166	109	43	192	51	435	236	241	118
15 to 19 percent	234	161	94	33	173	37	562	113	175	68
20 to 24 percent	166	112	79	52	103	12	376	50	238	90
25 to 29 percent	84	71	40	11	75	32	111	94	82	71
30 to 34 percent	45	46	39	43	41	14	105	56	54	34
35 to 49 percent	61	117	37	79	54	6	100	102	96	46
50 percent or more	46	142	59	58	53	28	60	153	119	12
Not computed	15	11	7	6	12	–	22	–	7	–
Median	14.1	19.7	15.3	28.6	15.4	17.4	16.4	18.5	18.3	17.4
Less than $20,000	442	656	231	298	511	151	334	362	442	271
Less than 20 percent	202	217	53	57	244	64	147	72	138	113
20 to 24 percent	80	65	23	52	58	12	57	19	81	44
25 to 29 percent	19	61	28	11	55	32	–	53	24	30
30 to 34 percent	34	46	24	35	41	9	17	30	18	26
35 percent or more	92	256	96	137	101	34	91	188	174	58
Not computed	15	11	7	6	12	–	22	–	7	–
Median	20.7	28.3	31.7	33.7	20.5	24.8	20.8	36.9	24.9	22.6
$20,000 to $34,999	331	213	169	34	213	39	392	219	344	164
Less than 20 percent	253	177	121	26	176	34	176	93	182	105
20 to 24 percent	21	31	26	–	23	–	69	18	51	33
25 to 29 percent	36	5	7	–	8	–	35	25	52	26
30 to 34 percent	9	–	15	8	–	5	43	26	28	–
35 percent or more	12	–	–	–	6	–	69	57	31	–
Not computed	–	–	–	–	–	–	–	–	–	–
Median	12.9	15.2	15.4	15.9	12.4	11.6	21.4	24.6	18.3	12.4
$35,000 to $49,999	330	85	153	33	191	16	536	165	251	79
Less than 20 percent	257	63	153	33	157	16	335	139	180	51
20 to 24 percent	62	14	–	–	22	–	142	–	57	5
25 to 29 percent	11	5	–	–	12	–	29	16	6	15
30 to 34 percent	–	–	–	–	–	–	30	–	8	8
35 percent or more	–	3	–	–	–	–	–	10	–	–
Not computed	–	–	–	–	–	–	–	–	–	–
Median	14.4	10.0–	10.0–	10.0–	10.8	11.0	17.7	14.4	14.9	14.1
$50,000 or more	276	53	138	7	68	16	1 082	231	267	62
Less than 20 percent	250	51	103	7	68	16	912	218	208	54
20 to 24 percent	3	2	30	–	–	–	108	13	49	8
25 to 29 percent	18	–	5	–	–	–	47	–	–	–
30 to 34 percent	2	–	–	–	–	–	15	–	–	–
35 percent or more	3	–	–	–	–	–	–	–	10	–
Not computed	–	–	–	–	–	–	–	–	–	–
Median	10.0–	10.0–	10.0–	12.5	10.0–	10.0–	13.9	11.8	11.8	10.0–
Specified renter-occupied housing units	**531**	**1 220**	**307**	**460**	**332**	**271**	**797**	**316**	**667**	**632**
HOUSEHOLD INCOME IN 1989 BY GROSS RENT AS A PERCENTAGE OF HOUSEHOLD INCOME IN 1989										
All income levels	531	1 220	307	460	332	271	797	316	667	632
Less than 10 percent	37	64	9	13	47	36	33	50	44	41
10 to 14 percent	103	87	33	50	37	36	134	15	55	50
15 to 19 percent	92	123	22	37	43	23	130	23	126	70
20 to 24 percent	31	68	7	50	23	52	87	38	89	68
25 to 29 percent	35	162	32	42	15	30	64	12	93	70
30 to 34 percent	18	122	47	40	41	13	69	32	11	42
35 to 49 percent	71	185	57	24	28	8	77	19	68	134
50 percent or more	32	261	23	124	34	61	106	57	75	120
Not computed	112	148	77	80	64	12	97	70	106	37
Median	18.8	31.3	31.3	29.8	21.5	23.3	23.0	24.6	23.1	29.9
Less than $10,000	171	769	132	314	152	161	205	109	182	325
Less than 20 percent	8	47	6	30	20	14	11	–	–	19
20 to 24 percent	8	33	7	22	8	44	7	–	10	24
25 to 29 percent	14	110	8	18	15	18	13	–	11	34
30 to 34 percent	14	74	30	40	33	13	14	11	7	21
35 percent or more	80	419	68	148	41	62	141	66	115	199
Not computed	47	86	13	56	35	10	19	32	39	28
Median	41.1	41.2	38.0	40.0	32.3	29.9	50.0+	50.0+	50.0+	44.9
$10,000 to $19,999	120	293	94	99	73	59	201	93	247	144
Less than 20 percent	42	114	12	45	29	30	28	17	51	20
20 to 24 percent	19	34	–	28	11	8	26	22	58	21
25 to 29 percent	12	34	24	24	–	12	40	4	68	36
30 to 34 percent	4	48	17	–	8	–	51	21	4	21
35 percent or more	23	27	12	–	21	7	33	10	28	46
Not computed	20	36	29	2	4	2	23	19	38	–
Median	22.1	22.1	29.3	20.6	22.5	18.8	29.4	24.5	24.6	29.3
$20,000 to $34,999	162	138	52	47	79	47	243	81	128	127
Less than 20 percent	133	98	25	25	69	47	144	52	82	86
20 to 24 percent	4	1	–	–	4	–	50	16	21	23
25 to 29 percent	9	18	–	–	–	–	11	8	14	–
30 to 34 percent	–	–	–	–	–	–	4	–	–	–
35 percent or more	–	–	–	–	–	–	9	–	–	9
Not computed	16	21	27	22	6	–	25	5	11	9
Median	15.0	12.7	13.7	13.9	12.4	10.0–	17.7	10.0–	17.8	17.1
$35,000 or more	78	20	29	–	28	4	148	33	110	36
Less than 20 percent	49	15	21	–	9	4	114	19	92	36
20 to 24 percent	–	–	–	–	–	–	4	–	–	–
25 to 29 percent	–	–	–	–	–	–	–	–	–	–
30 to 34 percent	–	–	–	–	–	–	–	–	–	–
35 percent or more	–	–	–	–	–	–	–	–	–	–
Not computed	29	5	8	–	19	–	30	14	18	–
Median	11.2	10.0–	10.6	–	10.0–	10.0–	12.4	10.2	15.4	10.0–

TIPSII [UPF] GH213 CENSUS90 71580800 07/28/93 10:47 AM MACHINE: C DATA:CENSUS90*H2TIPSDA13. 07/15/93 19:28:06 TAPE: NONE FRAME: 272
TSF:CENSUS90*92. 07/27/93 11:53:14 UTF:CENSUS90*93. 07/27/93 11:53:14 META:CENSUS90*H2TABLES13. 07/27/93 12:25:49

Table 72. **Household Income Characteristics of Housing Units by Race and Hispanic Origin of Householder: 1990—** Con.

[Threshold and complementary threshold are 1,000 persons. Data based on sample and subject to sampling variability, see text. For definitions of terms and meanings of symbols, see text]

County	Lanier County		Laurens County		Lee County		Liberty County		
	White	Black	White	Black	White	Black	White	Black	Asian or Pacific Islander
Specified owner-occupied housing units	**526**	**151**	**4 679**	**1 567**	**2 255**	**313**	**2 773**	**1 521**	**93**
HOUSEHOLD INCOME IN 1989 BY SELECTED MONTHLY OWNER COSTS AS A PERCENTAGE OF HOUSEHOLD INCOME IN 1989									
All income levels	526	151	4 679	1 567	2 255	313	2 773	1 521	93
Less than 10 percent	153	14	1 241	298	281	58	393	217	11
10 to 14 percent	99	50	1 061	302	434	60	387	193	–
15 to 19 percent	89	43	799	226	522	33	450	202	11
20 to 24 percent	60	–	540	200	490	29	535	199	16
25 to 29 percent	52	–	304	103	230	32	367	204	2
30 to 34 percent	17	8	245	81	128	8	212	106	6
35 to 49 percent	14	17	234	133	68	42	288	212	7
50 percent or more	29	19	225	185	92	51	129	175	21
Not computed	13	–	30	39	10	–	12	13	19
Median	15.3	16.3	15.1	18.6	18.9	20.9	21.4	23.6	24.7
Less than $20,000	194	110	1 287	856	315	170	631	695	46
Less than 20 percent	70	66	520	324	80	46	140	237	–
20 to 24 percent	25	–	148	98	78	15	66	49	–
25 to 29 percent	32	–	77	55	36	20	92	82	–
30 to 34 percent	11	8	147	65	12	5	74	40	–
35 percent or more	43	36	365	275	99	84	247	274	27
Not computed	13	–	30	39	10	–	12	13	19
Median	24.1	17.5	23.7	24.3	24.6	34.0	30.8	28.4	50.0+
$20,000 to $34,999	166	13	1 226	397	551	79	762	397	7
Less than 20 percent	129	13	779	218	215	44	290	71	–
20 to 24 percent	19	–	174	87	92	14	118	68	–
25 to 29 percent	12	–	117	41	96	12	136	91	–
30 to 34 percent	6	–	62	16	87	–	85	55	6
35 percent or more	–	–	94	35	61	9	133	112	1
Not computed	–	–	–	–	–	–	–	–	–
Median	11.1	15.9	15.4	18.6	23.3	17.7	23.9	28.3	32.9
$35,000 to $49,999	83	15	887	231	661	33	680	293	21
Less than 20 percent	63	15	684	207	329	33	264	201	11
20 to 24 percent	12	–	123	9	238	–	239	52	8
25 to 29 percent	8	–	53	7	76	–	102	28	2
30 to 34 percent	–	–	27	–	18	–	47	11	–
35 percent or more	–	–	–	8	–	–	28	1	–
Not computed	–	–	–	–	–	–	–	–	–
Median	16.2	14.2	13.9	12.0	20.0	10.0–	21.6	17.0	18.8
$50,000 or more	83	13	1 279	83	728	31	700	136	19
Less than 20 percent	79	13	1 118	77	613	28	536	103	11
20 to 24 percent	4	–	95	6	82	–	112	30	8
25 to 29 percent	–	–	57	–	22	–	37	3	–
30 to 34 percent	–	–	9	–	11	3	6	–	–
35 percent or more	–	–	–	–	–	–	9	–	–
Not computed	–	–	–	–	–	–	–	–	–
Median	11.0	15.4	11.4	10.0–	14.3	10.7	15.0	14.4	19.2
Specified renter-occupied housing units	**329**	**149**	**2 069**	**1 966**	**831**	**237**	**4 555**	**3 396**	**160**
HOUSEHOLD INCOME IN 1989 BY GROSS RENT AS A PERCENTAGE OF HOUSEHOLD INCOME IN 1989									
All income levels	329	149	2 069	1 966	831	237	4 555	3 396	160
Less than 10 percent	20	17	132	45	39	8	80	99	–
10 to 14 percent	39	31	244	178	144	6	336	284	27
15 to 19 percent	65	12	324	257	188	8	654	476	11
20 to 24 percent	52	11	179	170	157	17	789	595	–
25 to 29 percent	33	22	272	225	45	26	552	563	14
30 to 34 percent	18	–	118	113	53	17	547	326	32
35 to 49 percent	21	7	260	310	56	23	634	309	29
50 percent or more	35	38	292	404	67	52	384	338	7
Not computed	46	11	248	264	82	80	579	406	40
Median	21.7	24.1	25.6	29.5	20.1	34.0	26.2	25.4	31.3
Less than $10,000	77	66	754	1 187	121	177	539	623	44
Less than 20 percent	7	–	19	94	2	8	27	37	–
20 to 24 percent	–	–	30	68	2	9	2	37	–
25 to 29 percent	8	15	65	119	2	16	10	31	–
30 to 34 percent	–	–	32	71	11	2	57	23	18
35 percent or more	37	45	455	634	96	70	376	365	5
Not computed	25	6	153	201	8	72	67	130	21
Median	50.0+	50.0+	45.8	42.7	50.0+	49.4	50.0+	50.0+	33.2
$10,000 to $19,999	129	47	541	460	215	41	1 914	1 302	65
Less than 20 percent	22	24	65	149	52	6	110	41	–
20 to 24 percent	44	11	80	73	26	8	196	172	–
25 to 29 percent	12	7	167	97	18	10	313	418	14
30 to 34 percent	18	–	80	42	42	4	386	255	9
35 percent or more	19	–	97	76	23	5	638	257	31
Not computed	14	5	52	23	54	8	271	159	11
Median	24.0	17.5	28.0	24.8	25.7	26.3	32.6	29.3	35.7
$20,000 to $34,999	77	18	481	235	251	19	1 510	1 066	8
Less than 20 percent	49	18	341	161	105	8	510	434	3
20 to 24 percent	8	–	58	29	112	–	517	374	–
25 to 29 percent	13	–	40	9	25	–	218	114	–
30 to 34 percent	–	–	6	–	–	11	104	48	5
35 percent or more	–	–	–	4	4	–	4	25	–
Not computed	7	–	36	32	5	–	157	71	–
Median	18.1	12.5	16.7	16.3	20.8	30.7	21.6	20.8	31.0
$35,000 or more	46	18	293	84	244	–	592	405	43
Less than 20 percent	46	18	275	76	212	–	423	347	35
20 to 24 percent	–	–	11	–	17	–	74	12	–
25 to 29 percent	–	–	–	–	–	–	11	–	–
30 to 34 percent	–	–	–	–	–	–	–	–	–
35 percent or more	–	–	–	–	–	–	–	–	–
Not computed	–	–	7	8	15	–	84	46	8
Median	10.6	10.0–	12.7	12.0	13.2	–	14.7	13.4	13.6

TIPSII [UPF] GH213 CENSUS90 71580800 07/28/93 10:47 AM MACHINE: C DATA:CENSUS90*H2TIPSDA13. 07/15/93 19:28:06 TAPE: NONE FRAME: 273
TSF:CENSUS90*92. 07/27/93 11:53:14 UTF:CENSUS90*93. 07/27/93 11:53:14 META:CENSUS90*H2TABLES13. 07/27/93 12:25:49

Table 72. **Household Income Characteristics of Housing Units by Race and Hispanic Origin of Householder: 1990—Con.**

[Threshold and complementary threshold are 1,000 persons. Data based on sample and subject to sampling variability, see text. For definitions of terms and meanings of symbols, see text]

County	Liberty County—Con.		Lincoln County		Long County		Lowndes County		McDuffie County	
	Hispanic origin (of any race)	White, not of Hispanic origin	White	Black	White	Black	White	Black	White	Black
Specified owner-occupied housing units	**134**	**2 700**	**837**	**279**	**493**	**131**	**8 744**	**2 684**	**2 255**	**803**
HOUSEHOLD INCOME IN 1989 BY SELECTED MONTHLY OWNER COSTS AS A PERCENTAGE OF HOUSEHOLD INCOME IN 1989										
All income levels	134	2 700	837	279	493	131	8 744	2 684	2 255	803
Less than 10 percent	–	393	266	51	145	30	1 848	413	594	198
10 to 14 percent	–	387	141	68	79	15	1 653	421	471	127
15 to 19 percent	14	436	140	29	47	8	1 751	414	444	181
20 to 24 percent	26	530	87	53	65	15	1 236	404	237	74
25 to 29 percent	27	360	53	–	27	4	774	244	154	64
30 to 34 percent	26	186	29	15	58	23	448	175	45	19
35 to 49 percent	39	269	69	25	18	15	493	245	173	79
50 percent or more	2	127	33	38	52	16	470	331	113	57
Not computed	–	12	19	–	2	5	71	37	24	4
Median	30.0	21.2	15.1	18.5	17.3	23.3	17.4	20.9	15.6	17.1
Less than $20,000	35	616	284	163	205	102	2 016	1 314	693	370
Less than 20 percent	–	140	109	54	74	33	750	397	331	139
20 to 24 percent	–	66	47	33	27	8	156	171	40	45
25 to 29 percent	–	92	22	–	9	4	228	139	57	57
30 to 34 percent	–	74	4	15	39	23	131	109	16	14
35 percent or more	35	232	83	61	54	29	680	474	232	111
Not computed	–	12	19	–	2	5	71	24	17	4
Median	44.0	30.3	22.5	24.2	25.3	30.8	26.5	27.8	20.9	24.9
$20,000 to $34,999	51	741	258	71	83	21	2 150	711	526	210
Less than 20 percent	–	290	199	49	52	12	1 076	406	343	156
20 to 24 percent	10	118	20	20	24	7	325	94	70	24
25 to 29 percent	20	136	15	–	2	–	296	64	63	–
30 to 34 percent	15	70	10	–	5	–	223	52	20	5
35 percent or more	6	127	14	2	–	2	230	89	30	25
Not computed	–	–	–	–	–	–	–	6	–	–
Median	28.9	23.4	11.2	14.4	14.2	18.1	20.0	18.2	16.5	17.3
$35,000 to $49,999	27	664	169	32	97	8	1 879	413	539	173
Less than 20 percent	–	264	134	32	60	8	1 195	240	409	161
20 to 24 percent	16	234	12	–	12	–	435	105	82	5
25 to 29 percent	–	102	9	–	11	–	146	34	30	7
30 to 34 percent	11	36	9	–	14	–	54	14	9	–
35 percent or more	–	28	5	–	–	–	49	13	9	–
Not computed	–	–	–	–	–	–	–	7	–	–
Median	24.2	21.5	12.3	10.0–	14.9	10.0–	17.2	16.6	13.3	11.2
$50,000 or more	21	679	126	13	108	–	2 699	246	497	50
Less than 20 percent	14	522	105	13	85	–	2 231	205	426	50
20 to 24 percent	–	112	8	–	2	–	320	34	45	–
25 to 29 percent	7	30	7	–	5	–	104	7	4	–
30 to 34 percent	–	6	6	–	–	–	40	–	–	–
35 percent or more	–	9	–	–	16	–	4	–	15	–
Not computed	–	–	–	–	–	–	–	–	7	–
Median	18.8	14.7	11.4	10.0–	10.0–	–	13.5	11.9	12.2	10.0–
Specified renter-occupied housing units	**598**	**4 363**	**182**	**288**	**511**	**154**	**6 376**	**3 890**	**1 030**	**1 111**
HOUSEHOLD INCOME IN 1989 BY GROSS RENT AS A PERCENTAGE OF HOUSEHOLD INCOME IN 1989										
All income levels	598	4 363	182	288	511	154	6 376	3 890	1 030	1 111
Less than 10 percent	5	75	9	42	8	–	259	104	111	37
10 to 14 percent	24	336	48	27	58	2	894	363	106	102
15 to 19 percent	73	623	26	24	33	25	1 044	443	146	59
20 to 24 percent	82	747	16	38	72	13	977	560	119	179
25 to 29 percent	56	549	14	27	73	23	880	400	89	97
30 to 34 percent	106	524	10	22	47	16	424	301	61	108
35 to 49 percent	119	586	22	24	70	38	649	647	129	185
50 percent or more	47	381	18	40	84	37	805	812	124	233
Not computed	86	542	19	44	66	–	444	260	145	111
Median	30.8	26.2	19.7	23.8	28.5	34.4	23.9	29.3	23.3	31.2
Less than $10,000	116	531	50	127	140	65	1 428	1 887	320	659
Less than 20 percent	–	27	–	4	–	–	22	75	10	11
20 to 24 percent	–	2	–	8	–	3	30	152	7	34
25 to 29 percent	–	10	7	22	3	2	180	106	32	70
30 to 34 percent	11	57	8	18	2	6	82	152	6	72
35 percent or more	77	368	30	59	90	54	979	1 221	203	380
Not computed	28	67	5	16	45	–	135	181	62	92
Median	50.0+	50.0+	45.0	40.8	50.0+	50.0+	50.0+	47.7	49.4	45.0
$10,000 to $19,999	289	1 808	42	93	227	70	1 797	1 069	281	273
Less than 20 percent	11	99	6	31	13	8	215	196	67	72
20 to 24 percent	21	175	13	30	46	10	280	239	67	98
25 to 29 percent	46	313	7	5	51	21	483	225	46	21
30 to 34 percent	95	363	2	4	40	10	230	149	40	36
35 percent or more	86	596	10	4	64	21	460	225	50	38
Not computed	30	262	4	19	13	–	129	35	11	8
Median	32.7	32.6	25.0	21.0	29.7	29.0	28.5	26.8	25.1	23.1
$20,000 to $34,999	142	1 450	42	57	116	19	2 073	665	253	151
Less than 20 percent	72	490	36	50	60	19	1 004	404	154	87
20 to 24 percent	42	496	3	–	26	–	617	148	30	47
25 to 29 percent	7	218	–	–	19	–	192	69	11	6
30 to 34 percent	–	104	–	–	5	–	112	–	15	–
35 percent or more	3	3	–	1	–	–	15	13	–	–
Not computed	18	139	3	6	6	–	133	31	43	11
Median	19.2	21.7	15.9	10.0–	19.1	17.2	19.7	17.8	16.7	16.7
$35,000 or more	51	574	48	11	28	–	1 078	269	176	28
Less than 20 percent	19	418	41	8	26	–	956	235	132	28
20 to 24 percent	19	74	–	–	–	–	50	21	15	–
25 to 29 percent	3	8	–	–	–	–	25	–	–	–
30 to 34 percent	–	–	–	–	–	–	–	–	–	–
35 percent or more	–	–	–	–	–	–	–	–	–	–
Not computed	10	74	7	3	2	–	47	13	29	–
Median	20.4	14.7	12.2	10.0–	12.5	–	13.0	13.7	11.5	10.0–

TIPSII [UPF] GH213 CENSUS90 71580800 07/28/93 10:47 AM MACHINE: C DATA:CENSUS90*H2TIPSDA13. 07/15/93 19:28:06 TAPE: NONE FRAME: 274
TSF:CENSUS90*92. 07/27/93 11:53:14 UTF:CENSUS90*93. 07/27/93 11:53:14 META:CENSUS90*H2TABLES13. 07/27/93 12:25:49

Table 72. **Household Income Characteristics of Housing Units by Race and Hispanic Origin of Householder: 1990**—Con.

[Threshold and complementary threshold are 1,000 persons. Data based on sample and subject to sampling variability, see text. For definitions of terms and meanings of symbols, see text]

County	McIntosh County		Macon County		Madison County		Marion County		Meriwether County	
	White	Black	White	Black	White	Black	White	Black	White	Black
Specified owner-occupied housing units	**832**	**638**	**986**	**977**	**2 508**	**230**	**424**	**273**	**2 088**	**1 260**
HOUSEHOLD INCOME IN 1989 BY SELECTED MONTHLY OWNER COSTS AS A PERCENTAGE OF HOUSEHOLD INCOME IN 1989										
All income levels	832	638	986	977	2 508	230	424	273	2 088	1 260
Less than 10 percent	278	97	240	232	783	53	121	72	537	332
10 to 14 percent	124	102	214	216	520	54	110	38	534	286
15 to 19 percent	126	101	195	128	444	30	78	45	324	173
20 to 24 percent	63	53	125	72	294	23	44	32	207	141
25 to 29 percent	46	81	75	40	140	19	12	20	143	105
30 to 34 percent	48	68	48	62	107	12	3	14	77	81
35 to 49 percent	78	36	20	85	136	22	36	5	134	52
50 percent or more	63	91	69	117	68	13	18	35	125	79
Not computed	6	9	–	25	16	4	2	12	7	11
Median	15.4	21.4	16.0	16.1	14.5	16.0	14.1	17.3	14.7	15.2
Less than $20,000	288	423	293	582	774	111	174	186	779	587
Less than 20 percent	99	149	120	220	430	34	97	76	357	256
20 to 24 percent	36	45	28	57	75	20	15	32	76	75
25 to 29 percent	26	56	42	29	36	8	6	16	61	82
30 to 34 percent	21	51	25	55	40	10	3	10	53	42
35 percent or more	100	113	78	198	177	35	51	40	225	123
Not computed	6	9	–	23	16	4	2	12	7	9
Median	26.2	26.2	24.7	25.4	17.8	24.9	19.0	21.7	21.9	22.2
$20,000 to $34,999	237	110	252	215	678	46	95	30	625	347
Less than 20 percent	152	79	187	183	435	32	83	24	469	237
20 to 24 percent	17	5	20	8	91	3	7	–	59	51
25 to 29 percent	16	5	11	11	63	9	2	2	52	23
30 to 34 percent	19	10	23	7	64	2	–	4	19	26
35 percent or more	33	11	11	4	25	–	3	–	26	8
Not computed	–	–	–	2	–	–	–	–	–	2
Median	15.1	15.6	15.7	11.0	14.4	13.7	11.1	11.1	13.2	12.7
$35,000 to $49,999	161	83	224	101	647	43	78	43	406	219
Less than 20 percent	139	50	158	94	526	41	63	41	319	193
20 to 24 percent	6	3	44	7	80	–	15	–	65	13
25 to 29 percent	2	20	22	–	36	2	–	2	15	–
30 to 34 percent	8	7	–	–	3	–	–	–	2	13
35 percent or more	6	3	–	–	2	–	–	–	5	–
Not computed	–	–	–	–	–	–	–	–	–	–
Median	15.3	16.7	13.5	10.3	13.3	10.0–	13.1	10.0–	11.9	12.5
$50,000 or more	146	22	217	79	409	30	77	14	278	107
Less than 20 percent	138	22	184	79	356	30	66	14	250	105
20 to 24 percent	4	–	33	–	48	–	7	–	7	2
25 to 29 percent	2	–	–	–	5	–	4	–	15	–
30 to 34 percent	–	–	–	–	–	–	–	–	3	–
35 percent or more	2	–	–	–	–	–	–	–	3	–
Not computed	–	–	–	–	–	–	–	–	–	–
Median	10.0–	11.7	11.8	10.0–	11.7	10.4	10.0–	10.0–	11.5	10.0–
Specified renter-occupied housing units	**333**	**178**	**369**	**862**	**1 097**	**137**	**150**	**212**	**945**	**843**
HOUSEHOLD INCOME IN 1989 BY GROSS RENT AS A PERCENTAGE OF HOUSEHOLD INCOME IN 1989										
All income levels	333	178	369	862	1 097	137	150	212	945	843
Less than 10 percent	22	6	2	31	66	20	8	9	53	45
10 to 14 percent	78	17	42	81	177	9	7	27	118	55
15 to 19 percent	29	20	41	77	187	10	11	31	179	115
20 to 24 percent	18	23	41	84	87	–	20	9	95	73
25 to 29 percent	41	2	39	66	111	7	15	38	86	86
30 to 34 percent	36	–	7	51	75	17	9	41	88	72
35 to 49 percent	20	39	18	101	78	14	30	12	78	90
50 percent or more	35	38	80	255	145	47	8	25	115	186
Not computed	54	33	99	116	171	13	42	20	133	121
Median	22.9	37.5	26.2	33.3	21.9	34.7	27.7	27.6	22.9	29.2
Less than $10,000	108	106	136	533	340	98	68	140	280	411
Less than 20 percent	22	11	7	20	14	8	2	28	2	6
20 to 24 percent	2	5	4	40	11	–	4	6	4	15
25 to 29 percent	17	2	13	36	24	7	9	21	26	20
30 to 34 percent	14	–	–	38	21	17	9	30	28	42
35 percent or more	42	65	87	330	192	53	32	35	150	265
Not computed	11	23	25	69	78	13	12	20	70	63
Median	32.7	48.7	50.0+	50.0+	50.0+	50.0+	40.9	30.8	50.0+	50.0+
$10,000 to $19,999	105	40	99	233	290	20	35	51	270	260
Less than 20 percent	27	13	–	103	64	12	1	18	59	82
20 to 24 percent	12	15	14	38	27	–	16	3	45	39
25 to 29 percent	21	–	26	30	75	–	4	17	44	66
30 to 34 percent	12	–	7	13	50	–	–	11	60	30
35 percent or more	13	12	11	26	31	8	6	2	43	9
Not computed	20	–	41	23	43	–	8	–	19	34
Median	25.8	22.3	27.9	20.3	27.2	10.0–	23.9	26.3	27.4	24.0
$20,000 to $34,999	84	29	87	68	276	15	36	15	293	134
Less than 20 percent	60	16	46	51	184	15	12	15	200	92
20 to 24 percent	–	3	23	3	49	–	–	–	44	16
25 to 29 percent	3	–	–	–	12	–	2	–	16	–
30 to 34 percent	10	–	–	–	4	–	–	–	–	–
35 percent or more	–	–	–	–	–	–	–	–	–	2
Not computed	11	10	18	14	27	–	22	–	33	24
Median	13.1	12.5	17.8	13.8	17.6	10.0–	13.6	10.3	16.5	16.9
$35,000 or more	36	3	47	28	191	4	11	6	102	38
Less than 20 percent	20	3	32	15	168	4	11	6	89	35
20 to 24 percent	4	–	–	3	–	–	–	–	2	3
25 to 29 percent	–	–	–	–	–	–	–	–	–	–
30 to 34 percent	–	–	–	–	–	–	–	–	–	–
35 percent or more	–	–	–	–	–	–	–	–	–	–
Not computed	12	–	15	10	23	–	–	–	11	–
Median	14.0	10.0–	14.7	12.7	11.9	12.5	15.4	15.0	12.2	13.3

TIPSII [UPF] GH213 CENSUS90 71580800 07/28/93 10:47 AM MACHINE: C DATA:CENSUS90*H2TIPSDA13. 07/15/93 19:28:06 TAPE: NONE FRAME: 275
TSF:CENSUS90*92. 07/27/93 11:53:14 UTF:CENSUS90*93. 07/27/93 11:53:14 META:CENSUS90*H2TABLES13. 07/27/93 12:25:49

Table 72. **Household Income Characteristics of Housing Units by Race and Hispanic Origin of Householder: 1990**—Con.

[Threshold and complementary threshold are 1,000 persons. Data based on sample and subject to sampling variability, see text. For definitions of terms and meanings of symbols, see text]

County	Miller County		Mitchell County		Monroe County		Montgomery County		Morgan County	
	White	Black	White	Black	White	Black	White	Black	White	Black
Specified owner-occupied housing units	**824**	**172**	**1 811**	**1 087**	**1 819**	**724**	**706**	**169**	**1 382**	**605**
HOUSEHOLD INCOME IN 1989 BY SELECTED MONTHLY OWNER COSTS AS A PERCENTAGE OF HOUSEHOLD INCOME IN 1989										
All income levels	824	172	1 811	1 087	1 819	724	706	169	1 382	605
Less than 10 percent	216	32	476	189	448	142	199	25	319	140
10 to 14 percent	184	50	404	188	284	103	154	23	213	134
15 to 19 percent	114	13	307	129	379	152	104	7	253	57
20 to 24 percent	86	7	149	120	334	88	62	20	173	46
25 to 29 percent	40	18	103	52	119	42	55	21	125	34
30 to 34 percent	31	3	118	98	95	41	27	14	89	24
35 to 49 percent	62	30	128	131	76	68	47	38	75	47
50 percent or more	54	11	101	155	76	80	44	17	119	104
Not computed	37	8	25	25	8	8	14	4	16	19
Median	14.8	15.0	15.2	21.0	17.3	18.7	14.8	26.8	18.0	16.7
Less than $20,000	296	89	658	636	362	354	259	120	477	320
Less than 20 percent	119	22	259	170	115	106	97	22	95	90
20 to 24 percent	33	7	47	64	80	69	17	9	74	25
25 to 29 percent	23	8	37	31	25	17	38	18	61	30
30 to 34 percent	18	3	80	81	28	24	18	12	51	9
35 percent or more	87	41	210	265	106	130	75	55	180	147
Not computed	16	8	25	25	8	8	14	4	16	19
Median	23.2	35.1	26.4	32.5	23.9	24.9	26.1	33.8	30.0	33.1
$20,000 to $34,999	224	70	458	255	450	196	179	37	312	164
Less than 20 percent	153	60	320	162	284	142	129	21	196	135
20 to 24 percent	24	–	48	34	46	19	24	11	46	8
25 to 29 percent	11	10	39	21	37	17	13	3	34	4
30 to 34 percent	13	–	38	17	49	–	9	2	22	15
35 percent or more	23	–	13	21	34	18	4	–	14	2
Not computed	–	–	–	–	–	–	–	–	–	–
Median	13.0	12.9	14.0	16.6	16.3	14.8	13.8	14.6	16.2	11.8
$35,000 to $49,999	134	11	349	130	373	138	136	5	180	61
Less than 20 percent	106	11	289	108	238	113	106	5	141	46
20 to 24 percent	18	–	32	22	85	–	16	–	16	13
25 to 29 percent	4	–	22	–	32	8	2	–	17	–
30 to 34 percent	–	–	–	–	6	17	–	–	6	–
35 percent or more	6	–	6	–	12	–	12	–	–	2
Not computed	–	–	–	–	–	–	–	–	–	–
Median	13.0	10.0–	12.5	13.4	17.0	13.2	12.3	14.2	16.0	11.5
$50,000 or more	170	2	346	66	634	36	132	7	413	60
Less than 20 percent	136	2	319	66	474	36	125	7	353	60
20 to 24 percent	11	–	22	–	123	–	5	–	37	–
25 to 29 percent	2	–	5	–	25	–	2	–	13	–
30 to 34 percent	–	–	–	–	12	–	–	–	10	–
35 percent or more	–	–	–	–	–	–	–	–	–	–
Not computed	21	–	–	–	–	–	–	–	–	–
Median	10.0–	12.5	10.9	10.7	15.5	15.0	10.0–	10.0–	12.3	10.0–
Specified renter-occupied housing units	**275**	**230**	**801**	**1 113**	**807**	**629**	**368**	**198**	**520**	**391**
HOUSEHOLD INCOME IN 1989 BY GROSS RENT AS A PERCENTAGE OF HOUSEHOLD INCOME IN 1989										
All income levels	275	230	801	1 113	807	629	368	198	520	391
Less than 10 percent	9	6	53	89	63	29	40	24	50	47
10 to 14 percent	36	12	79	133	173	100	40	26	48	45
15 to 19 percent	39	51	140	92	125	107	47	12	112	50
20 to 24 percent	26	18	83	118	122	63	27	23	49	26
25 to 29 percent	40	18	92	85	39	86	38	15	56	6
30 to 34 percent	12	11	54	87	42	23	13	10	22	34
35 to 49 percent	16	29	64	116	82	84	37	11	21	34
50 percent or more	38	35	87	217	60	57	44	42	37	73
Not computed	59	50	149	176	101	80	82	35	125	76
Median	24.6	25.8	23.3	27.1	19.7	23.1	23.0	24.2	19.4	23.0
Less than $10,000	131	177	283	629	108	269	154	115	88	198
Less than 20 percent	–	43	11	68	–	39	6	12	–	14
20 to 24 percent	17	16	26	34	–	24	12	14	17	15
25 to 29 percent	26	13	51	65	–	46	25	5	10	2
30 to 34 percent	8	11	16	71	9	6	8	8	4	25
35 percent or more	50	62	126	308	99	111	70	51	39	88
Not computed	30	32	53	83	–	43	33	25	18	54
Median	34.7	30.2	39.6	38.2	50.0+	33.3	40.8	39.3	50.0	50.0+
$10,000 to $19,999	56	38	191	270	179	171	80	52	94	90
Less than 20 percent	18	16	31	75	34	78	29	25	17	40
20 to 24 percent	9	2	35	74	27	26	12	9	8	9
25 to 29 percent	12	5	37	20	27	25	10	8	29	2
30 to 34 percent	4	–	31	16	33	5	5	2	15	9
35 percent or more	4	2	23	25	43	30	9	2	8	13
Not computed	9	13	34	60	15	7	15	6	17	17
Median	23.1	17.1	26.7	22.0	28.9	20.8	21.5	17.5	27.3	18.8
$20,000 to $34,999	59	13	214	154	301	143	102	29	188	86
Less than 20 percent	54	8	145	111	159	87	72	23	75	71
20 to 24 percent	–	–	14	10	95	13	3	–	24	2
25 to 29 percent	2	–	4	–	12	15	3	2	17	2
30 to 34 percent	–	–	7	–	–	12	–	–	3	–
35 percent or more	–	–	2	–	–	–	2	–	11	6
Not computed	3	5	42	33	35	16	22	4	58	5
Median	15.0	15.0	16.8	12.8	18.5	17.1	14.2	10.0–	19.3	13.2
$35,000 or more	29	2	113	60	219	46	32	2	150	17
Less than 20 percent	12	2	85	60	168	32	20	2	118	17
20 to 24 percent	–	–	8	–	–	–	–	–	–	–
25 to 29 percent	–	–	–	–	–	–	–	–	–	–
30 to 34 percent	–	–	–	–	–	–	–	–	–	–
35 percent or more	–	–	–	–	–	–	–	–	–	–
Not computed	17	–	20	–	51	14	12	–	32	–
Median	10.7	10.0–	10.0–	10.0–	11.1	12.1	10.0–	10.0–	11.4	10.0–

TIPSII [UPF] GH213 CENSUS90 71580800 07/28/93 10:47 AM MACHINE: C DATA:CENSUS90*H2TIPSDA13. 07/15/93 19:28:06 TAPE: NONE FRAME: 276
TSF:CENSUS90*92. 07/27/93 11:53:14 UTF:CENSUS90*93. 07/27/93 11:53:14 META:CENSUS90*H2TABLES13. 07/27/93 12:25:49

Table 72. **Household Income Characteristics of Housing Units by Race and Hispanic Origin of Householder: 1990—Con.**

[Threshold and complementary threshold are 1,000 persons. Data based on sample and subject to sampling variability, see text. For definitions of terms and meanings of symbols, see text]

County	Muscogee County					Newton County		Oconee County	
	White	Black	Asian or Pacific Islander	Hispanic origin (of any race)	White, not of Hispanic origin	White	Black	White	Black
Specified owner-occupied housing units	**23 310**	**8 414**	**250**	**564**	**22 974**	**6 438**	**1 255**	**3 137**	**169**
HOUSEHOLD INCOME IN 1989 BY SELECTED MONTHLY OWNER COSTS AS A PERCENTAGE OF HOUSEHOLD INCOME IN 1989									
All income levels	23 310	8 414	250	564	22 974	6 438	1 255	3 137	169
Less than 10 percent	5 856	1 296	41	90	5 795	1 310	260	528	25
10 to 14 percent	4 439	1 402	25	81	4 404	1 145	190	452	25
15 to 19 percent	4 271	1 479	74	100	4 196	1 120	166	691	56
20 to 24 percent	3 115	915	13	83	3 052	942	152	582	9
25 to 29 percent	1 928	843	37	82	1 885	647	103	328	16
30 to 34 percent	1 143	710	15	73	1 100	384	124	165	14
35 to 49 percent	1 256	863	22	32	1 249	511	118	193	11
50 percent or more	1 236	830	23	23	1 227	340	139	172	13
Not computed	66	76	–	–	66	39	3	26	–
Median	16.6	20.0	19.0	20.7	16.5	18.3	20.3	19.2	18.1
Less than $20,000	5 453	3 011	54	72	5 416	1 484	442	488	36
Less than 20 percent	2 337	655	15	20	2 322	542	108	152	9
20 to 24 percent	591	263	5	–	591	189	18	64	–
25 to 29 percent	416	252	6	5	416	114	30	60	9
30 to 34 percent	289	331	–	6	283	111	85	45	3
35 percent or more	1 754	1 434	28	41	1 738	489	198	141	15
Not computed	66	76	–	–	66	39	3	26	–
Median	23.0	34.5	42.0	36.9	23.0	24.8	33.7	26.3	30.0
$20,000 to $34,999	5 766	2 236	70	179	5 696	1 874	436	724	47
Less than 20 percent	3 220	1 156	38	66	3 193	791	211	262	22
20 to 24 percent	823	284	4	17	819	245	88	115	7
25 to 29 percent	658	317	6	32	639	305	41	100	5
30 to 34 percent	550	266	5	50	530	207	37	63	4
35 percent or more	515	213	17	14	515	326	59	184	9
Not computed	–	–	–	–	–	–	–	–	–
Median	17.4	19.6	19.3	26.0	17.2	23.0	20.4	24.3	21.1
$35,000 to $49,999	5 253	1 834	40	149	5 153	1 319	188	786	44
Less than 20 percent	3 468	1 164	36	84	3 420	726	132	413	42
20 to 24 percent	963	313	4	29	934	350	28	232	–
25 to 29 percent	448	229	–	19	442	185	26	91	2
30 to 34 percent	204	82	–	17	187	45	2	29	–
35 percent or more	170	46	–	–	170	13	–	21	–
Not computed	–	–	–	–	–	–	–	–	–
Median	16.4	17.4	16.5	17.8	16.4	18.0	16.5	19.4	16.2
$50,000 or more	6 838	1 333	86	164	6 709	1 761	189	1 139	42
Less than 20 percent	5 541	1 202	51	101	5 460	1 516	165	844	33
20 to 24 percent	738	55	–	37	708	158	18	171	2
25 to 29 percent	406	45	25	26	388	43	6	77	–
30 to 34 percent	100	31	10	–	100	21	–	28	7
35 percent or more	53	–	–	–	53	23	–	19	–
Not computed	–	–	–	–	–	–	–	–	–
Median	13.2	12.6	17.1	17.8	13.1	13.5	11.4	16.4	13.6
Specified renter-occupied housing units	**15 560**	**13 847**	**244**	**995**	**15 162**	**2 741**	**1 279**	**1 102**	**148**
HOUSEHOLD INCOME IN 1989 BY GROSS RENT AS A PERCENTAGE OF HOUSEHOLD INCOME IN 1989									
All income levels	15 560	13 847	244	995	15 162	2 741	1 279	1 102	148
Less than 10 percent	647	499	21	25	634	64	25	54	2
10 to 14 percent	1 961	1 333	28	113	1 910	284	123	118	30
15 to 19 percent	2 842	1 853	30	151	2 797	467	147	175	18
20 to 24 percent	2 674	1 739	37	205	2 605	431	132	165	2
25 to 29 percent	1 773	1 459	21	110	1 726	288	91	94	5
30 to 34 percent	1 245	1 259	31	72	1 221	175	112	69	5
35 to 49 percent	1 684	2 015	11	124	1 631	294	207	128	7
50 percent or more	1 888	3 014	27	121	1 828	545	360	201	34
Not computed	846	676	38	74	810	193	82	98	45
Median	23.6	29.0	23.2	24.2	23.5	25.5	33.6	24.7	23.8
Less than $10,000	3 142	5 995	81	137	3 089	736	568	232	76
Less than 20 percent	63	305	–	7	63	22	41	–	9
20 to 24 percent	216	406	–	–	216	29	22	–	–
25 to 29 percent	278	535	–	6	278	92	13	–	2
30 to 34 percent	230	524	11	–	230	37	20	15	–
35 percent or more	2 051	3 818	32	114	2 008	498	436	177	27
Not computed	304	407	38	10	294	58	36	40	38
Median	50.0+	49.6	50.0+	50.0+	50.0+	50.0+	50.0+	50.0+	50.0+
$10,000 to $19,999	4 529	4 158	37	409	4 363	631	316	279	39
Less than 20 percent	454	844	–	25	447	30	60	11	17
20 to 24 percent	733	703	–	59	715	71	15	36	–
25 to 29 percent	872	676	21	74	835	98	54	42	3
30 to 34 percent	810	686	10	72	786	77	60	38	5
35 percent or more	1 424	1 131	6	131	1 354	315	104	137	14
Not computed	236	118	–	48	226	40	23	15	–
Median	30.5	28.5	29.4	31.6	30.5	35.8	31.5	36.0	29.2
$20,000 to $34,999	5 021	2 710	68	353	4 904	785	326	360	7
Less than 20 percent	2 367	1 675	31	180	2 315	286	137	159	5
20 to 24 percent	1 574	564	37	134	1 535	263	88	105	2
25 to 29 percent	589	244	–	23	579	98	24	46	–
30 to 34 percent	202	49	–	–	202	51	32	16	–
35 percent or more	97	73	–	–	97	26	27	15	–
Not computed	192	105	–	16	176	61	18	19	–
Median	20.2	18.0	20.4	19.5	20.2	21.4	21.0	20.5	17.5
$35,000 or more	2 868	984	58	96	2 806	589	69	231	26
Less than 20 percent	2 566	861	48	77	2 516	477	57	177	19
20 to 24 percent	151	66	–	12	139	68	7	24	–
25 to 29 percent	34	4	–	7	34	–	–	6	–
30 to 34 percent	3	–	10	–	3	10	–	–	–
35 percent or more	–	7	–	–	–	–	–	–	–
Not computed	114	46	–	–	114	34	5	24	7
Median	13.5	12.3	12.0	12.5	13.6	15.3	12.9	13.2	16.8

TIPSII [UPF] GH213 CENSUS90 71580800 07/28/93 10:47 AM MACHINE: C DATA:CENSUS90*H2TIPSDA13. 07/15/93 19:28:06 TAPE: NONE FRAME: 277
TSF:CENSUS90*92. 07/27/93 11:53:14 UTF:CENSUS90*93. 07/27/93 11:53:14 META:CENSUS90*H2TABLES13. 07/27/93 12:25:49

Table 72. **Household Income Characteristics of Housing Units by Race and Hispanic Origin of Householder: 1990**—Con.

[Threshold and complementary threshold are 1,000 persons. Data based on sample and subject to sampling variability, see text. For definitions of terms and meanings of symbols, see text]

County	Oglethorpe County		Paulding County		Peach County		Pierce County		Pike County	
	White	Black	White	Black	White	Black	White	Black	White	Black
Specified owner-occupied housing units	**1 021**	**272**	**8 083**	**248**	**2 302**	**1 290**	**1 870**	**252**	**1 063**	**232**
HOUSEHOLD INCOME IN 1989 BY SELECTED MONTHLY OWNER COSTS AS A PERCENTAGE OF HOUSEHOLD INCOME IN 1989										
All income levels	1 021	272	8 083	248	2 302	1 290	1 870	252	1 063	232
Less than 10 percent	261	105	1 329	72	654	294	456	46	231	77
10 to 14 percent	172	39	1 099	48	451	198	425	43	238	25
15 to 19 percent	149	29	1 682	37	396	232	314	24	195	21
20 to 24 percent	160	36	1 597	31	294	158	214	23	122	15
25 to 29 percent	103	17	944	24	218	119	98	53	96	24
30 to 34 percent	49	6	549	15	71	28	89	25	55	6
35 to 49 percent	62	15	533	5	113	111	147	7	67	22
50 percent or more	55	19	345	15	95	133	127	23	57	38
Not computed	10	6	5	1	10	17	–	8	2	4
Median	17.4	13.6	19.8	15.5	15.5	18.1	15.9	22.0	16.6	17.9
Less than $20,000	247	148	1 155	67	417	545	753	174	270	108
Less than 20 percent	102	60	429	25	130	168	306	48	137	14
20 to 24 percent	13	28	52	19	29	65	87	19	13	13
25 to 29 percent	29	14	106	2	49	53	81	53	13	24
30 to 34 percent	5	6	70	–	27	24	49	16	24	6
35 percent or more	88	34	493	20	172	218	230	30	83	47
Not computed	10	6	5	1	10	17	–	8	–	4
Median	25.6	22.0	29.4	22.1	29.5	27.9	24.1	26.5	19.8	30.8
$20,000 to $34,999	351	69	2 336	61	511	425	398	22	268	58
Less than 20 percent	178	61	882	46	302	286	269	9	142	43
20 to 24 percent	87	8	352	8	84	65	55	4	15	2
25 to 29 percent	34	–	421	–	76	44	6	–	55	–
30 to 34 percent	23	–	333	7	13	4	24	9	21	–
35 percent or more	29	–	348	–	36	26	44	–	33	13
Not computed	–	–	–	–	–	–	–	–	2	–
Median	19.5	10.0–	24.1	10.0–	16.0	15.5	15.0	22.5	18.4	10.0
$35,000 to $49,999	260	44	2 405	79	540	183	330	28	325	42
Less than 20 percent	155	41	1 041	45	372	152	266	28	220	42
20 to 24 percent	44	–	846	4	105	9	42	–	70	–
25 to 29 percent	40	3	353	22	47	22	11	–	25	–
30 to 34 percent	21	–	134	8	16	–	11	–	2	–
35 percent or more	–	–	31	–	–	–	–	–	8	–
Not computed	–	–	–	–	–	–	–	–	–	–
Median	17.5	10.8	21.0	17.9	16.2	16.8	12.9	10.3	16.5	10.0–
$50,000 or more	163	11	2 187	41	834	137	389	28	200	24
Less than 20 percent	147	11	1 758	41	697	118	354	28	165	24
20 to 24 percent	16	–	347	–	76	19	30	–	24	–
25 to 29 percent	–	–	64	–	46	–	–	–	3	–
30 to 34 percent	–	–	12	–	15	–	5	–	8	–
35 percent or more	–	–	6	–	–	–	–	–	–	–
Not computed	–	–	–	–	–	–	–	–	–	–
Median	10.0–	10.0–	15.2	10.0–	11.6	10.0–	10.9	10.0–	13.4	10.0–
Specified renter-occupied housing units	**333**	**186**	**2 229**	**155**	**598**	**1 453**	**642**	**187**	**399**	**192**
HOUSEHOLD INCOME IN 1989 BY GROSS RENT AS A PERCENTAGE OF HOUSEHOLD INCOME IN 1989										
All income levels	333	186	2 229	155	598	1 453	642	187	399	192
Less than 10 percent	12	14	61	8	35	56	28	10	20	15
10 to 14 percent	41	20	193	8	112	141	70	16	60	20
15 to 19 percent	38	18	267	31	61	124	102	26	36	24
20 to 24 percent	10	2	318	–	70	129	99	3	58	19
25 to 29 percent	34	2	318	17	69	94	40	15	42	11
30 to 34 percent	8	11	180	2	72	113	15	6	5	20
35 to 49 percent	43	29	253	24	49	174	61	8	62	12
50 percent or more	52	29	396	45	77	460	100	59	59	22
Not computed	95	61	243	20	53	162	127	44	57	49
Median	27.6	33.0	27.4	35.4	24.6	34.5	22.9	31.3	24.7	23.3
Less than $10,000	148	86	516	77	148	868	271	120	113	90
Less than 20 percent	–	7	19	–	5	45	26	10	2	4
20 to 24 percent	–	–	17	–	9	50	20	–	5	7
25 to 29 percent	21	2	22	12	–	34	23	13	4	5
30 to 34 percent	6	8	25	–	–	56	12	6	–	20
35 percent or more	65	40	346	49	119	554	128	67	74	34
Not computed	56	29	87	16	15	129	62	24	28	20
Median	45.8	50.0+	50.0+	50.0+	50.0+	50.0+	44.8	50.0+	50.0+	34.7
$10,000 to $19,999	104	65	580	59	146	332	166	43	133	50
Less than 20 percent	33	31	76	28	4	91	40	24	8	17
20 to 24 percent	5	2	42	–	46	35	44	3	20	9
25 to 29 percent	11	–	77	5	30	52	17	2	35	4
30 to 34 percent	2	3	79	2	59	57	3	–	5	–
35 percent or more	30	18	247	20	7	80	30	–	41	–
Not computed	23	11	59	4	–	17	32	14	24	20
Median	26.1	15.0	34.1	19.9	28.8	28.0	23.1	16.6	28.8	18.0
$20,000 to $34,999	55	27	788	6	136	158	156	10	101	39
Less than 20 percent	37	12	240	6	47	97	95	10	60	34
20 to 24 percent	5	–	172	–	15	44	35	–	29	3
25 to 29 percent	2	–	189	–	39	8	–	–	3	2
30 to 34 percent	–	–	76	–	13	–	–	–	–	–
35 percent or more	–	–	56	–	–	–	3	–	6	–
Not computed	11	15	55	–	22	9	23	–	3	–
Median	13.6	17.3	23.7	10.0–	23.3	16.8	17.4	13.1	17.2	15.2
$35,000 or more	26	8	345	13	168	95	49	14	52	13
Less than 20 percent	21	2	186	13	152	88	39	8	46	4
20 to 24 percent	–	–	87	–	–	–	–	–	4	–
25 to 29 percent	–	–	30	–	–	–	–	–	–	–
30 to 34 percent	–	–	–	–	–	–	–	–	–	–
35 percent or more	–	–	–	–	–	–	–	–	–	–
Not computed	5	6	42	–	16	7	10	6	2	9
Median	13.8	12.5	16.3	12.2	12.2	11.2	10.0–	12.5	12.8	10.0–

TIPSII [UPF] GH213 CENSUS90 71580800 07/28/93 10:47 AM MACHINE: C DATA:CENSUS90*H2TIPSDA13. 07/15/93 19:28:06 TAPE: NONE FRAME: 278
TSF:CENSUS90*92. 07/27/93 11:53:14 UTF:CENSUS90*93. 07/27/93 11:53:14 META:CENSUS90*H2TABLES13. 07/27/93 12:25:49

Table 72. **Household Income Characteristics of Housing Units by Race and Hispanic Origin of Householder: 1990**—Con.

[Threshold and complementary threshold are 1,000 persons. Data based on sample and subject to sampling variability, see text. For definitions of terms and meanings of symbols, see text]

County	Polk County		Pulaski County		Putnam County		Quitman County		Randolph County	
	White	Black	White	Black	White	Black	White	Black	White	Black
Specified owner-occupied housing units	**5 891**	**726**	**1 113**	**334**	**1 684**	**473**	**197**	**95**	**686**	**632**
HOUSEHOLD INCOME IN 1989 BY SELECTED MONTHLY OWNER COSTS AS A PERCENTAGE OF HOUSEHOLD INCOME IN 1989										
All income levels	5 891	726	1 113	334	1 684	473	197	95	686	632
Less than 10 percent	1 582	150	367	–	461	160	62	25	175	98
10 to 14 percent	1 223	138	255	63	371	107	32	11	162	148
15 to 19 percent	999	151	125	44	229	60	25	14	78	108
20 to 24 percent	680	83	120	69	218	29	23	14	58	44
25 to 29 percent	373	81	67	24	129	17	16	5	70	28
30 to 34 percent	278	31	55	37	69	–	17	3	21	66
35 to 49 percent	306	51	37	16	74	32	11	8	72	89
50 percent or more	364	32	78	73	116	46	9	9	42	47
Not computed	86	9	9	8	17	22	2	6	8	4
Median	15.5	17.3	13.6	24.1	15.0	13.1	15.7	18.0	15.1	18.1
Less than $20,000	2 101	341	337	250	488	243	96	58	329	547
Less than 20 percent	873	135	116	68	181	128	38	15	105	291
20 to 24 percent	228	47	41	39	91	14	13	14	38	34
25 to 29 percent	165	36	33	20	36	17	10	5	53	19
30 to 34 percent	157	31	33	37	38	–	15	3	21	66
35 percent or more	592	83	105	78	125	62	18	17	104	133
Not computed	86	9	9	8	17	22	2	4	8	4
Median	22.9	23.3	26.1	28.5	23.0	18.5	23.5	24.3	26.7	19.0
$20,000 to $34,999	1 729	225	190	61	345	108	55	19	196	50
Less than 20 percent	1 202	181	115	26	246	84	37	19	156	44
20 to 24 percent	269	20	36	20	13	8	10	–	16	3
25 to 29 percent	122	24	24	4	33	–	4	–	14	–
30 to 34 percent	70	–	5	–	–	–	2	–	–	–
35 percent or more	66	–	10	11	53	16	2	–	10	3
Not computed	–	–	–	–	–	–	–	–	–	–
Median	14.3	15.6	14.4	21.1	13.8	10.9	14.7	10.4	14.5	13.5
$35,000 to $49,999	1 138	94	243	23	340	51	18	8	74	26
Less than 20 percent	885	73	200	13	208	51	16	8	71	19
20 to 24 percent	135	–	34	10	79	–	–	–	–	7
25 to 29 percent	73	21	–	–	36	–	2	–	3	–
30 to 34 percent	33	–	9	–	14	–	–	–	–	–
35 percent or more	12	–	–	–	3	–	–	–	–	–
Not computed	–	–	–	–	–	–	–	–	–	–
Median	13.1	14.4	11.8	14.4	14.4	10.0–	10.0–	10.0–	10.0–	12.3
$50,000 or more	923	66	343	–	511	71	28	10	87	9
Less than 20 percent	844	50	316	–	426	64	28	8	83	–
20 to 24 percent	48	16	9	–	35	7	–	–	4	–
25 to 29 percent	13	–	10	–	24	–	–	–	–	9
30 to 34 percent	18	–	8	–	17	–	–	–	–	–
35 percent or more	–	–	–	–	9	–	–	–	–	–
Not computed	–	–	–	–	–	–	–	2	–	–
Median	10.3	10.0–	10.0–	–	11.1	10.0–	10.0–	10.0–	10.0–	27.5
Specified renter-occupied housing units	**2 545**	**647**	**439**	**416**	**613**	**594**	**70**	**131**	**250**	**612**
HOUSEHOLD INCOME IN 1989 BY GROSS RENT AS A PERCENTAGE OF HOUSEHOLD INCOME IN 1989										
All income levels	2 545	647	439	416	613	594	70	131	250	612
Less than 10 percent	94	31	45	9	30	58	1	15	13	35
10 to 14 percent	391	62	58	49	117	77	4	12	30	44
15 to 19 percent	319	86	51	19	74	43	18	8	40	112
20 to 24 percent	310	45	49	62	44	74	9	5	21	30
25 to 29 percent	358	46	23	50	61	51	2	8	36	33
30 to 34 percent	139	36	–	30	66	45	4	8	4	29
35 to 49 percent	295	81	11	28	38	54	–	6	9	62
50 percent or more	404	177	110	147	80	69	13	34	28	144
Not computed	235	83	92	22	103	123	19	35	69	123
Median	25.6	31.7	22.0	31.3	23.9	23.9	21.4	30.0	21.8	28.6
Less than $10,000	852	314	155	301	159	266	22	86	78	403
Less than 20 percent	11	25	–	14	–	9	–	7	7	46
20 to 24 percent	47	8	–	48	–	–	–	2	13	19
25 to 29 percent	101	–	–	27	14	24	2	6	17	23
30 to 34 percent	32	33	–	20	24	45	3	3	–	29
35 percent or more	561	206	103	175	78	113	13	38	28	195
Not computed	100	42	52	17	43	75	4	30	13	91
Median	50.0+	50.0+	50.0+	50.0+	50.0+	44.0	50.0+	50.0+	28.7	46.6
$10,000 to $19,999	675	194	97	76	207	177	34	29	86	123
Less than 20 percent	57	62	27	24	68	62	16	13	–	81
20 to 24 percent	96	22	22	14	12	68	9	3	3	2
25 to 29 percent	212	35	17	23	21	27	–	2	19	10
30 to 34 percent	107	3	–	10	33	–	1	5	4	–
35 percent or more	136	52	18	–	40	10	–	2	9	11
Not computed	67	20	13	5	33	10	8	4	51	19
Median	28.6	25.4	23.4	24.1	26.7	21.6	19.1	19.4	28.8	17.7
$20,000 to $34,999	680	127	121	30	180	72	12	8	67	86
Less than 20 percent	463	84	88	30	92	48	7	7	57	64
20 to 24 percent	148	15	11	–	32	6	–	–	5	9
25 to 29 percent	45	11	6	–	26	–	–	–	–	–
30 to 34 percent	–	–	–	–	9	–	–	–	–	–
35 percent or more	2	–	–	–	–	–	–	–	–	–
Not computed	22	17	16	–	21	18	5	1	5	13
Median	17.3	17.5	14.5	13.0	18.0	13.2	13.1	10.0–	16.1	10.9
$35,000 or more	338	12	66	9	67	79	2	8	19	–
Less than 20 percent	273	8	39	9	61	59	–	8	19	–
20 to 24 percent	19	–	16	–	–	–	–	–	–	–
25 to 29 percent	–	–	–	–	–	–	–	–	–	–
30 to 34 percent	–	–	–	–	–	–	–	–	–	–
35 percent or more	–	–	–	–	–	–	–	–	–	–
Not computed	46	4	11	–	6	20	2	–	–	–
Median	12.0	12.5	13.7	10.0–	11.2	10.5	–	10.0–	10.0–	–

TIPSII [UPF] GH213 CENSUS90 71580800 07/28/93 10:47 AM MACHINE: C DATA:CENSUS90*H2TIPSDA13. 07/15/93 19:28:06 TAPE: NONE FRAME: 279
TSF:CENSUS90*92. 07/27/93 11:53:14 UTF:CENSUS90*93. 07/27/93 11:53:14 META:CENSUS90*H2TABLES13. 07/27/93 12:25:49

Table 72. **Household Income Characteristics of Housing Units by Race and Hispanic Origin of Householder: 1990**—Con.

[Threshold and complementary threshold are 1,000 persons. Data based on sample and subject to sampling variability, see text. For definitions of terms and meanings of symbols, see text]

County	Richmond County					Rockdale County		Schley County	
	White	Black	Asian or Pacific Islander	Hispanic origin (of any race)	White, not of Hispanic origin	White	Black	White	Black
Specified owner-occupied housing units	**21 392**	**11 218**	**429**	**387**	**21 148**	**11 087**	**642**	**388**	**151**
HOUSEHOLD INCOME IN 1989 BY SELECTED MONTHLY OWNER COSTS AS A PERCENTAGE OF HOUSEHOLD INCOME IN 1989									
All income levels	21 392	11 218	429	387	21 148	11 087	642	388	151
Less than 10 percent	5 799	1 588	71	26	5 783	1 667	135	121	54
10 to 14 percent	4 301	1 994	99	86	4 226	1 843	109	80	13
15 to 19 percent	3 579	1 839	48	90	3 511	2 210	102	44	17
20 to 24 percent	2 679	1 632	79	73	2 647	1 978	61	57	16
25 to 29 percent	1 650	1 210	25	58	1 621	1 029	76	30	11
30 to 34 percent	934	682	9	15	925	781	61	15	8
35 to 49 percent	1 332	1 090	21	24	1 325	977	40	18	15
50 percent or more	979	995	64	15	971	558	50	15	14
Not computed	139	188	13	–	139	44	8	8	3
Median	15.7	20.3	19.0	19.5	15.7	19.6	18.6	14.3	17.1
Less than $20,000	4 559	3 930	128	70	4 509	1 279	155	135	85
Less than 20 percent	1 819	1 187	27	38	1 784	420	69	45	30
20 to 24 percent	465	407	4	–	465	87	4	23	4
25 to 29 percent	354	399	7	7	347	93	5	20	11
30 to 34 percent	269	264	–	–	269	50	19	9	8
35 percent or more	1 515	1 485	77	25	1 507	585	50	30	29
Not computed	137	188	13	–	137	44	8	8	3
Median	24.2	28.5	39.6	19.3	24.3	31.7	25.5	24.0	28.2
$20,000 to $34,999	5 762	3 008	119	134	5 704	2 276	141	110	32
Less than 20 percent	3 248	1 175	47	47	3 219	603	66	69	26
20 to 24 percent	733	394	45	35	720	325	7	28	6
25 to 29 percent	764	552	10	29	764	272	17	4	–
30 to 34 percent	398	317	9	9	389	399	29	6	–
35 percent or more	617	570	8	14	610	677	22	3	–
Not computed	2	–	–	–	2	–	–	–	–
Median	17.3	24.2	21.4	22.9	17.3	28.9	23.2	16.5	10.0–
$35,000 to $49,999	4 754	2 404	54	90	4 689	2 770	236	78	18
Less than 20 percent	3 169	1 446	37	37	3 132	1 167	140	70	13
20 to 24 percent	977	615	9	38	958	793	28	6	5
25 to 29 percent	353	221	8	9	344	399	45	2	–
30 to 34 percent	159	92	–	6	159	195	13	–	–
35 percent or more	96	30	–	–	96	216	10	–	–
Not computed	–	–	–	–	–	–	–	–	–
Median	16.1	17.9	15.8	21.1	16.0	21.4	17.4	10.0–	16.7
$50,000 or more	6 317	1 876	128	93	6 246	4 762	110	65	16
Less than 20 percent	5 443	1 613	107	80	5 385	3 530	71	61	15
20 to 24 percent	504	216	21	–	504	773	22	–	1
25 to 29 percent	179	38	–	13	166	265	9	4	–
30 to 34 percent	108	9	–	–	108	137	–	–	–
35 percent or more	83	–	–	–	83	57	8	–	–
Not computed	–	–	–	–	–	–	–	–	–
Median	11.7	13.6	13.4	14.4	11.6	15.6	14.3	10.0–	10.0–
Specified renter-occupied housing units	**15 049**	**13 847**	**391**	**536**	**14 846**	**3 749**	**568**	**130**	**198**
HOUSEHOLD INCOME IN 1989 BY GROSS RENT AS A PERCENTAGE OF HOUSEHOLD INCOME IN 1989									
All income levels	15 049	13 847	391	536	14 846	3 749	568	130	198
Less than 10 percent	719	455	46	36	711	131	6	15	9
10 to 14 percent	2 120	1 140	63	59	2 095	379	34	12	17
15 to 19 percent	2 812	1 726	115	128	2 749	511	83	27	13
20 to 24 percent	2 131	1 582	72	87	2 086	677	80	22	28
25 to 29 percent	1 610	1 771	–	36	1 610	617	98	16	40
30 to 34 percent	1 141	1 151	13	33	1 135	343	70	3	9
35 to 49 percent	1 694	1 881	25	39	1 673	437	53	12	25
50 percent or more	2 130	3 387	31	75	2 112	513	122	4	47
Not computed	692	754	26	43	675	141	22	19	10
Median	23.6	29.6	18.2	21.4	23.7	25.9	28.6	20.3	28.4
Less than $10,000	3 400	6 068	44	106	3 376	589	148	35	139
Less than 20 percent	109	303	5	9	109	18	5	–	9
20 to 24 percent	133	305	–	–	133	18	–	3	14
25 to 29 percent	304	414	–	9	304	52	–	12	26
30 to 34 percent	190	356	–	–	190	34	12	–	9
35 percent or more	2 421	4 148	24	82	2 403	402	131	16	72
Not computed	243	542	15	6	237	65	–	4	9
Median	50.0+	50.0+	50.0+	50.0+	50.0+	50.0+	50.0+	35.8	37.9
$10,000 to $19,999	3 448	3 543	62	140	3 401	622	161	28	44
Less than 20 percent	232	475	6	21	232	36	14	9	16
20 to 24 percent	409	414	18	23	395	32	20	14	14
25 to 29 percent	638	857	–	19	638	65	23	2	14
30 to 34 percent	693	726	13	33	687	101	45	3	–
35 percent or more	1 318	1 015	25	32	1 297	373	44	–	–
Not computed	158	56	–	12	152	15	15	–	–
Median	32.6	30.0	32.7	30.2	32.6	38.6	31.8	21.8	22.1
$20,000 to $34,999	4 645	3 218	151	135	4 577	1 271	200	35	7
Less than 20 percent	2 110	1 592	102	61	2 073	105	45	23	6
20 to 24 percent	1 407	838	31	54	1 376	334	60	5	–
25 to 29 percent	634	500	–	8	634	406	75	2	–
30 to 34 percent	252	69	–	–	252	203	13	–	–
35 percent or more	72	105	7	–	72	175	–	–	–
Not computed	170	114	11	12	170	48	7	5	1
Median	20.5	19.8	17.8	20.0	20.5	27.1	24.3	17.5	13.3
$35,000 or more	3 556	1 018	134	155	3 492	1 267	59	32	8
Less than 20 percent	3 200	951	111	132	3 141	862	59	22	8
20 to 24 percent	182	25	23	10	182	293	–	–	–
25 to 29 percent	34	–	–	–	34	94	–	–	–
30 to 34 percent	6	–	–	–	6	5	–	–	–
35 percent or more	13	–	–	–	13	–	–	–	–
Not computed	121	42	–	13	116	13	–	10	–
Median	13.5	12.7	13.5	13.2	13.5	17.1	16.2	10.0	10.0–

TIPSII [UPF] GH213 CENSUS90 71580800 07/28/93 10:47 AM MACHINE: C DATA:CENSUS90*H2TIPSDA13. 07/15/93 19:28:06 TAPE: NONE FRAME: 280
TSF:CENSUS90*92. 07/27/93 11:53:14 UTF:CENSUS90*93. 07/27/93 11:53:14 META:CENSUS90*H2TABLES13. 07/27/93 12:25:49

Table 72. **Household Income Characteristics of Housing Units by Race and Hispanic Origin of Householder: 1990**—Con.

[Threshold and complementary threshold are 1,000 persons. Data based on sample and subject to sampling variability, see text. For definitions of terms and meanings of symbols, see text]

County	Screven County		Seminole County		Spalding County		Stephens County		Stewart County	
	White	Black	White	Black	White	Black	White	Black	White	Black
Specified owner-occupied housing units	**1 260**	**577**	**1 034**	**396**	**7 612**	**1 263**	**3 961**	**397**	**436**	**341**
HOUSEHOLD INCOME IN 1989 BY SELECTED MONTHLY OWNER COSTS AS A PERCENTAGE OF HOUSEHOLD INCOME IN 1989										
All income levels	1 260	577	1 034	396	7 612	1 263	3 961	397	436	341
Less than 10 percent	366	113	238	58	1 812	243	970	108	156	56
10 to 14 percent	295	96	187	68	1 463	292	888	41	116	63
15 to 19 percent	211	63	224	80	1 356	213	687	69	60	51
20 to 24 percent	156	88	135	29	1 015	158	421	34	47	30
25 to 29 percent	44	46	49	42	732	117	364	33	15	39
30 to 34 percent	28	35	60	30	459	40	192	53	8	3
35 to 49 percent	57	68	58	20	447	85	214	33	17	46
50 percent or more	103	60	83	54	309	107	194	26	17	39
Not computed	–	8	–	15	19	8	31	–	–	14
Median	14.5	20.7	17.1	19.0	16.9	17.2	15.8	18.6	12.7	19.4
Less than $20,000	363	344	368	277	1 882	432	1 323	197	175	234
Less than 20 percent	147	92	117	95	776	131	598	67	101	78
20 to 24 percent	24	63	30	21	217	42	124	11	23	30
25 to 29 percent	32	30	43	42	154	48	154	12	10	24
30 to 34 percent	15	35	41	30	197	36	64	48	8	3
35 percent or more	145	116	137	74	519	167	352	59	33	85
Not computed	–	8	–	15	19	8	31	–	–	14
Median	26.6	27.2	29.3	26.8	23.6	29.1	21.9	30.9	18.2	25.4
$20,000 to $34,999	314	151	252	90	1 911	391	1 119	108	113	77
Less than 20 percent	223	98	178	82	1 086	246	764	84	101	62
20 to 24 percent	53	25	50	8	252	53	134	18	11	–
25 to 29 percent	12	16	6	–	248	63	79	6	–	15
30 to 34 percent	11	–	14	–	186	4	86	–	–	–
35 percent or more	15	12	4	–	139	25	56	–	1	–
Not computed	–	–	–	–	–	–	–	–	–	–
Median	13.9	13.8	16.9	15.7	17.1	17.5	14.3	10.0	10.3	12.7
$35,000 to $49,999	233	36	166	23	1 782	213	920	79	84	27
Less than 20 percent	201	36	117	23	1 206	169	677	59	70	27
20 to 24 percent	30	–	49	–	285	38	128	5	9	–
25 to 29 percent	–	–	–	–	193	6	85	10	5	–
30 to 34 percent	2	–	–	–	48	–	30	5	–	–
35 percent or more	–	–	–	–	50	–	–	–	–	–
Not computed	–	–	–	–	–	–	–	–	–	–
Median	13.4	10.6	17.0	10.0–	15.5	13.3	15.4	10.0–	10.0–	10.0–
$50,000 or more	350	46	248	6	2 037	227	599	13	64	3
Less than 20 percent	301	46	237	6	1 563	202	506	8	60	3
20 to 24 percent	49	–	6	–	261	25	35	–	4	–
25 to 29 percent	–	–	–	–	137	–	46	5	–	–
30 to 34 percent	–	–	5	–	28	–	12	–	–	–
35 percent or more	–	–	–	–	48	–	–	–	–	–
Not computed	–	–	–	–	–	–	–	–	–	–
Median	10.0	10.0–	10.2	13.0	14.3	11.3	11.1	19.1	10.0–	10.0–
Specified renter-occupied housing units	**523**	**660**	**292**	**291**	**3 772**	**3 519**	**1 824**	**446**	**119**	**395**
HOUSEHOLD INCOME IN 1989 BY GROSS RENT AS A PERCENTAGE OF HOUSEHOLD INCOME IN 1989										
All income levels	523	660	292	291	3 772	3 519	1 824	446	119	395
Less than 10 percent	17	38	21	43	151	136	89	4	14	25
10 to 14 percent	73	89	53	27	521	363	242	35	8	53
15 to 19 percent	71	50	24	18	627	466	251	43	21	54
20 to 24 percent	43	79	33	28	622	404	248	75	35	24
25 to 29 percent	59	35	19	3	384	311	157	42	–	34
30 to 34 percent	30	55	31	8	254	292	180	81	–	19
35 to 49 percent	46	60	23	24	415	540	235	36	20	37
50 percent or more	65	197	41	91	543	853	229	97	2	68
Not computed	119	57	47	49	255	154	193	33	19	81
Median	24.8	31.0	23.7	31.3	23.7	30.0	24.7	30.5	21.0	25.1
Less than $10,000	192	361	103	184	843	1 559	686	224	31	218
Less than 20 percent	–	15	–	21	29	55	41	–	–	18
20 to 24 percent	17	21	–	8	35	68	72	18	8	18
25 to 29 percent	15	14	6	3	57	85	59	20	–	14
30 to 34 percent	21	37	21	8	21	132	90	37	–	17
35 percent or more	105	248	64	108	608	1 076	343	119	17	103
Not computed	34	26	12	36	93	143	81	30	6	48
Median	44.8	50.0+	47.7	50.0+	50.0+	50.0+	40.2	50.0	38.8	44.7
$10,000 to $19,999	93	180	77	67	999	949	514	127	45	116
Less than 20 percent	14	53	18	38	89	171	88	24	7	67
20 to 24 percent	25	58	28	12	164	162	108	47	27	6
25 to 29 percent	24	21	13	–	161	158	83	7	–	20
30 to 34 percent	9	18	10	–	193	154	74	32	–	2
35 percent or more	6	9	–	7	324	304	121	14	5	2
Not computed	15	21	8	10	68	–	40	3	6	19
Median	25.0	22.3	22.9	16.3	31.3	29.5	27.5	24.0	22.3	16.3
$20,000 to $34,999	168	83	71	27	1 170	796	403	78	27	59
Less than 20 percent	100	76	57	16	515	529	273	41	25	45
20 to 24 percent	1	–	5	8	379	169	59	10	–	–
25 to 29 percent	20	–	–	–	144	68	15	15	–	–
30 to 34 percent	–	–	–	–	40	6	16	12	–	–
35 percent or more	–	–	–	–	26	13	–	–	–	–
Not computed	47	7	9	3	66	11	40	–	2	14
Median	16.8	12.4	13.3	10.0–	20.5	17.5	16.2	19.5	15.5	13.2
$35,000 or more	70	36	41	13	760	215	221	17	16	2
Less than 20 percent	47	33	23	13	666	210	180	17	11	2
20 to 24 percent	–	–	–	–	44	5	9	–	–	–
25 to 29 percent	–	–	–	–	22	–	–	–	–	–
30 to 34 percent	–	–	–	–	–	–	–	–	–	–
35 percent or more	–	–	–	–	–	–	–	–	–	–
Not computed	23	3	18	–	28	–	32	–	5	–
Median	12.0	10.1	12.5	10.0–	14.1	10.8	11.9	14.5	10.0–	10.0–

TIPSII [UPF] GH213 CENSUS90 71580800 07/28/93 10:47 AM MACHINE: C DATA:CENSUS90*H2TIPSDA13. 07/15/93 19:28:06 TAPE: NONE FRAME: 281
TSF:CENSUS90*92. 07/27/93 11:53:14 UTF:CENSUS90*93. 07/27/93 11:53:14 META:CENSUS90*H2TABLES13. 07/27/93 12:25:49

Table 72. **Household Income Characteristics of Housing Units by Race and Hispanic Origin of Householder: 1990**—Con.

[Threshold and complementary threshold are 1,000 persons. Data based on sample and subject to sampling variability, see text. For definitions of terms and meanings of symbols, see text]

County	Sumter County		Talbot County		Taliaferro County	Tattnall County		Taylor County	
	White	Black	White	Black	Black	White	Black	White	Black
Specified owner-occupied housing units	**2 993**	**1 614**	**382**	**506**	**99**	**1 783**	**317**	**749**	**355**
HOUSEHOLD INCOME IN 1989 BY SELECTED MONTHLY OWNER COSTS AS A PERCENTAGE OF HOUSEHOLD INCOME IN 1989									
All income levels	2 993	1 614	382	506	99	1 783	317	749	355
Less than 10 percent	852	286	95	137	23	575	62	245	64
10 to 14 percent	645	290	57	47	19	394	50	154	76
15 to 19 percent	590	266	75	59	16	269	37	141	28
20 to 24 percent	327	276	29	84	14	152	35	57	48
25 to 29 percent	152	129	26	65	6	137	29	31	29
30 to 34 percent	119	97	32	18	2	98	28	20	18
35 to 49 percent	178	112	39	23	14	77	24	45	41
50 percent or more	115	158	27	59	5	57	50	51	46
Not computed	15	–	2	14	–	24	2	5	5
Median	14.9	19.3	17.5	20.2	17.3	13.9	21.2	14.1	20.7
Less than $20,000	726	825	123	261	69	557	199	283	255
Less than 20 percent	308	254	35	76	35	245	44	148	84
20 to 24 percent	81	158	9	50	7	63	27	28	33
25 to 29 percent	44	85	16	29	6	51	24	8	28
30 to 34 percent	60	69	10	10	2	46	28	8	18
35 percent or more	218	259	51	82	19	128	74	86	87
Not computed	15	–	2	14	–	24	2	5	5
Median	22.9	25.0	30.2	24.7	19.8	21.7	30.6	19.2	26.4
$20,000 to $34,999	772	495	94	159	16	514	78	154	66
Less than 20 percent	522	323	44	102	9	348	65	113	50
20 to 24 percent	97	101	18	30	7	46	8	11	15
25 to 29 percent	45	40	8	19	–	86	5	10	1
30 to 34 percent	48	20	16	8	–	34	–	10	–
35 percent or more	60	11	8	–	–	–	–	10	–
Not computed	–	–	–	–	–	–	–	–	–
Median	15.0	15.9	20.8	15.5	14.2	15.0	12.3	14.2	15.3
$35,000 to $49,999	626	149	73	61	9	388	32	150	13
Less than 20 percent	487	128	58	43	9	335	32	127	13
20 to 24 percent	83	13	–	4	–	29	–	13	–
25 to 29 percent	30	–	2	14	–	–	–	10	–
30 to 34 percent	11	8	6	–	–	18	–	–	–
35 percent or more	15	–	7	–	–	6	–	–	–
Not computed	–	–	–	–	–	–	–	–	–
Median	14.3	15.5	10.0–	10.0–	10.0–	12.1	10.0–	11.5	11.7
$50,000 or more	869	145	92	25	5	324	8	162	21
Less than 20 percent	770	137	90	22	5	310	8	152	21
20 to 24 percent	66	4	2	–	–	14	–	5	–
25 to 29 percent	33	4	–	3	–	–	–	3	–
30 to 34 percent	–	–	–	–	–	–	–	2	–
35 percent or more	–	–	–	–	–	–	–	–	–
Not computed	–	–	–	–	–	–	–	–	–
Median	11.7	10.0–	13.3	10.0–	10.0–	10.0–	11.0	10.0–	10.0–
Specified renter-occupied housing units	**1 508**	**2 053**	**81**	**347**	**99**	**1 093**	**561**	**277**	**429**
HOUSEHOLD INCOME IN 1989 BY GROSS RENT AS A PERCENTAGE OF HOUSEHOLD INCOME IN 1989									
All income levels	1 508	2 053	81	347	99	1 093	561	277	429
Less than 10 percent	66	139	6	54	16	173	38	22	37
10 to 14 percent	237	163	3	26	8	113	19	46	41
15 to 19 percent	237	170	3	31	8	136	60	28	28
20 to 24 percent	178	257	11	48	6	104	32	29	29
25 to 29 percent	120	176	10	37	2	65	66	6	25
30 to 34 percent	80	215	4	14	6	101	57	19	30
35 to 49 percent	139	280	6	25	6	94	58	24	31
50 percent or more	258	374	6	31	25	138	156	37	143
Not computed	193	279	32	81	22	169	75	66	65
Median	23.3	29.5	25.7	22.3	26.3	21.9	32.5	21.6	33.7
Less than $10,000	511	1 229	12	199	58	351	344	114	270
Less than 20 percent	8	121	–	26	7	2	–	5	10
20 to 24 percent	16	89	–	29	4	19	22	6	6
25 to 29 percent	34	96	–	21	2	13	43	2	12
30 to 34 percent	57	132	–	14	4	62	21	15	18
35 percent or more	293	576	12	50	27	182	208	54	172
Not computed	103	215	–	59	14	73	50	32	52
Median	50.0+	39.7	50.0	28.6	50.0+	46.0	50.0+	47.1	50.0+
$10,000 to $19,999	379	524	43	68	23	304	120	68	93
Less than 20 percent	89	129	3	35	11	75	35	13	40
20 to 24 percent	85	133	11	11	2	46	8	23	20
25 to 29 percent	65	74	10	9	–	52	15	4	13
30 to 34 percent	23	83	4	–	2	39	36	4	12
35 percent or more	104	78	–	6	4	50	6	5	–
Not computed	13	27	15	7	4	42	20	19	8
Median	25.7	24.5	25.0	17.7	18.1	26.0	27.3	22.5	20.6
$20,000 to $34,999	378	198	9	61	16	343	81	65	48
Less than 20 percent	255	142	–	37	12	257	71	56	43
20 to 24 percent	69	28	–	8	–	39	2	–	3
25 to 29 percent	21	6	–	7	–	–	8	–	–
30 to 34 percent	–	–	–	–	–	–	–	–	–
35 percent or more	–	–	–	–	–	–	–	2	2
Not computed	33	22	9	9	4	47	–	7	–
Median	17.2	12.7	–	10.0	10.0–	14.2	15.5	12.6	11.0
$35,000 or more	240	102	17	19	2	95	16	30	18
Less than 20 percent	188	80	9	13	2	88	11	22	13
20 to 24 percent	8	7	–	–	–	–	–	–	–
25 to 29 percent	–	–	–	–	–	–	–	–	–
30 to 34 percent	–	–	–	–	–	–	–	–	–
35 percent or more	–	–	–	–	–	–	–	–	–
Not computed	44	15	8	6	–	7	5	8	5
Median	12.0	10.0–	10.0–	10.0–	17.5	10.0–	10.0–	10.0	10.0–

TIPSII [UPF] GH213 CENSUS90 71580800 07/28/93 10:47 AM MACHINE: C DATA:CENSUS90*H2TIPSDA13. 07/15/93 19:28:06 TAPE: NONE FRAME: 282
TSF:CENSUS90*92. 07/27/93 11:53:14 UTF:CENSUS90*93. 07/27/93 11:53:14 META:CENSUS90*H2TABLES13. 07/27/93 12:25:49

Table 72. **Household Income Characteristics of Housing Units by Race and Hispanic Origin of Householder: 1990**—Con.

[Threshold and complementary threshold are 1,000 persons. Data based on sample and subject to sampling variability, see text. For definitions of terms and meanings of symbols, see text]

County	Telfair County		Terrell County		Thomas County		Tift County			
	White	Black	White	Black	White	Black	White	Black	Hispanic origin (of any race)	White, not of Hispanic origin
Specified owner-occupied housing units	**1 319**	**579**	**882**	**780**	**4 509**	**2 150**	**4 207**	**891**	**62**	**4 190**
HOUSEHOLD INCOME IN 1989 BY SELECTED MONTHLY OWNER COSTS AS A PERCENTAGE OF HOUSEHOLD INCOME IN 1989										
All income levels	1 319	579	882	780	4 509	2 150	4 207	891	62	4 190
Less than 10 percent	414	121	323	132	1 096	411	1 021	132	22	1 021
10 to 14 percent	264	130	219	155	896	304	960	108	21	943
15 to 19 percent	230	71	120	152	851	312	689	163	7	689
20 to 24 percent	144	62	101	98	502	198	612	88	12	612
25 to 29 percent	50	35	35	25	388	177	328	91	–	328
30 to 34 percent	26	32	11	42	179	152	180	41	–	180
35 to 49 percent	53	72	49	74	358	259	168	105	–	168
50 percent or more	89	39	22	85	214	275	242	145	–	242
Not computed	49	17	2	17	25	62	7	18	–	7
Median	14.2	17.1	12.7	18.1	16.5	20.4	15.9	21.9	12.1	15.9
Less than $20,000	603	380	226	483	1 278	1 311	1 036	595	8	1 036
Less than 20 percent	297	166	115	194	508	408	387	192	8	387
20 to 24 percent	80	44	34	65	132	138	111	35	–	111
25 to 29 percent	23	34	13	18	151	124	125	64	–	125
30 to 34 percent	12	10	5	30	68	94	71	36	–	71
35 percent or more	142	109	57	159	394	485	335	250	–	335
Not computed	49	17	2	17	25	62	7	18	–	7
Median	19.2	21.8	19.4	23.0	24.5	28.2	25.7	29.8	10.0–	25.7
$20,000 to $34,999	331	119	280	182	1 155	508	992	145	16	992
Less than 20 percent	251	83	218	133	743	333	561	71	4	561
20 to 24 percent	56	18	24	33	127	40	241	46	12	241
25 to 29 percent	10	1	18	7	112	41	70	23	–	70
30 to 34 percent	14	15	6	9	59	51	51	5	–	51
35 percent or more	–	2	14	–	114	43	69	–	–	69
Not computed	–	–	–	–	–	–	–	–	–	–
Median	12.0	12.3	12.7	15.1	16.0	15.2	17.4	20.2	21.7	17.4
$35,000 to $49,999	180	64	196	83	902	182	943	85	8	935
Less than 20 percent	158	57	156	80	648	149	669	74	8	661
20 to 24 percent	6	–	36	–	115	20	154	7	–	154
25 to 29 percent	16	–	4	–	78	–	82	4	–	82
30 to 34 percent	–	7	–	3	31	7	38	–	–	38
35 percent or more	–	–	–	–	30	6	–	–	–	–
Not computed	–	–	–	–	–	–	–	–	–	–
Median	10.5	11.0	10.0–	13.1	15.0	10.0–	15.6	11.9	12.5	15.7
$50,000 or more	205	16	180	32	1 174	149	1 236	66	30	1 227
Less than 20 percent	202	16	173	32	944	137	1 053	66	30	1 044
20 to 24 percent	2	–	7	–	128	–	106	–	–	106
25 to 29 percent	1	–	–	–	47	12	51	–	–	51
30 to 34 percent	–	–	–	–	21	–	20	–	–	20
35 percent or more	–	–	–	–	34	–	6	–	–	6
Not computed	–	–	–	–	–	–	–	–	–	–
Median	10.0–	10.0–	10.0–	11.3	12.2	10.0–	12.0	10.0	10.6	12.0
Specified renter-occupied housing units	**528**	**337**	**313**	**913**	**2 075**	**2 035**	**2 563**	**1 359**	**59**	**2 552**
HOUSEHOLD INCOME IN 1989 BY GROSS RENT AS A PERCENTAGE OF HOUSEHOLD INCOME IN 1989										
All income levels	528	337	313	913	2 075	2 035	2 563	1 359	59	2 552
Less than 10 percent	52	13	41	48	176	65	133	76	–	133
10 to 14 percent	64	16	38	100	328	149	497	132	7	497
15 to 19 percent	58	40	41	103	406	176	308	141	6	302
20 to 24 percent	55	31	38	51	294	156	398	112	–	398
25 to 29 percent	72	13	39	62	191	282	218	115	15	218
30 to 34 percent	45	7	6	90	127	179	173	113	–	173
35 to 49 percent	31	68	50	149	164	331	234	172	–	234
50 percent or more	96	41	21	185	175	458	356	348	17	351
Not computed	55	108	39	125	214	239	246	150	14	246
Median	25.5	31.1	22.2	31.7	20.3	32.0	22.8	31.3	28.2	22.8
Less than $10,000	263	254	99	504	459	1 142	771	799	21	766
Less than 20 percent	25	33	3	32	23	48	40	27	–	40
20 to 24 percent	17	6	–	10	33	38	37	36	–	37
25 to 29 percent	58	7	22	12	29	124	42	67	–	42
30 to 34 percent	25	7	6	66	50	67	52	79	–	52
35 percent or more	109	109	62	308	218	684	466	484	17	461
Not computed	29	92	6	76	106	181	134	106	4	134
Median	33.4	38.9	42.0	44.6	47.2	47.4	50.0+	48.3	50.0+	50.0+
$10,000 to $19,999	127	52	103	250	638	511	778	285	24	772
Less than 20 percent	43	18	38	78	118	52	137	92	6	131
20 to 24 percent	25	14	30	35	152	98	218	45	–	218
25 to 29 percent	14	4	16	50	140	121	129	48	15	129
30 to 34 percent	20	–	–	17	65	93	121	34	–	121
35 percent or more	18	–	9	26	121	105	117	36	–	117
Not computed	7	16	10	44	42	42	56	30	3	56
Median	23.4	20.0	21.4	23.6	26.0	28.5	25.2	23.9	26.5	25.3
$20,000 to $34,999	82	29	64	112	556	292	657	216	11	657
Less than 20 percent	54	16	50	97	381	200	431	171	7	431
20 to 24 percent	13	11	8	6	109	20	137	31	–	137
25 to 29 percent	–	2	1	–	22	37	47	–	–	47
30 to 34 percent	–	–	–	7	12	19	–	–	–	–
35 percent or more	–	–	–	–	–	–	7	–	–	7
Not computed	15	–	5	2	32	16	35	14	4	35
Median	14.1	13.5	14.4	14.2	17.7	17.7	16.6	13.6	12.5	16.6
$35,000 or more	56	2	47	47	422	90	357	59	3	357
Less than 20 percent	52	2	29	44	388	90	330	59	–	330
20 to 24 percent	–	–	–	–	–	–	6	–	–	6
25 to 29 percent	–	–	–	–	–	–	–	–	–	–
30 to 34 percent	–	–	–	–	–	–	–	–	–	–
35 percent or more	–	–	–	–	–	–	–	–	–	–
Not computed	4	–	18	3	34	–	21	–	3	21
Median	10.0–	10.0–	10.7	10.4	11.0	11.0	12.2	10.0–	–	12.2

TIPSII [UPF] GH213 CENSUS90 71580800 07/28/93 10:47 AM MACHINE: C DATA:CENSUS90*H2TIPSDA13. 07/15/93 19:28:06 TAPE: NONE FRAME: 283
TSF:CENSUS90*92. 07/27/93 11:53:14 UTF:CENSUS90*93. 07/27/93 11:53:14 META:CENSUS90*H2TABLES13. 07/27/93 12:25:49

Table 72. **Household Income Characteristics of Housing Units by Race and Hispanic Origin of Householder: 1990**—Con.

[Threshold and complementary threshold are 1,000 persons. Data based on sample and subject to sampling variability, see text. For definitions of terms and meanings of symbols, see text]

County	Toombs County		Treutlen County		Troup County		Turner County		Twiggs County	
	White	Black	White	Black	White	Black	White	Black	White	Black
Specified owner-occupied housing units	**3 038**	**531**	**533**	**241**	**7 946**	**2 012**	**822**	**318**	**703**	**667**
HOUSEHOLD INCOME IN 1989 BY SELECTED MONTHLY OWNER COSTS AS A PERCENTAGE OF HOUSEHOLD INCOME IN 1989										
All income levels	3 038	531	533	241	7 946	2 012	822	318	703	667
Less than 10 percent	795	65	147	50	1 782	366	164	42	165	168
10 to 14 percent	669	82	107	48	1 634	359	173	50	147	117
15 to 19 percent	619	60	61	24	1 361	280	169	67	140	78
20 to 24 percent	295	71	59	8	1 086	273	96	19	104	93
25 to 29 percent	198	61	61	26	676	126	62	30	49	65
30 to 34 percent	116	24	25	22	388	81	39	42	27	19
35 to 49 percent	183	57	36	34	562	253	90	34	46	58
50 percent or more	133	91	20	14	413	242	29	34	17	61
Not computed	30	20	17	15	44	32	–	–	8	8
Median	15.3	23.4	15.3	18.1	17.0	19.7	17.2	20.0	16.3	17.9
Less than $20,000	1 000	389	272	135	1 957	1 068	303	207	301	343
Less than 20 percent	404	113	115	37	779	362	81	80	136	125
20 to 24 percent	143	35	31	8	240	106	57	10	61	47
25 to 29 percent	110	49	39	13	140	72	34	17	26	37
30 to 34 percent	71	24	20	22	116	62	39	42	19	12
35 percent or more	242	148	50	40	638	434	92	58	51	114
Not computed	30	20	17	15	44	32	–	–	8	8
Median	22.8	28.7	22.0	30.5	23.7	28.5	27.0	29.0	20.9	24.5
$20,000 to $34,999	713	92	144	77	2 169	433	203	60	168	127
Less than 20 percent	516	55	93	56	1 188	234	135	37	114	73
20 to 24 percent	75	29	22	–	325	82	26	–	11	27
25 to 29 percent	56	8	18	13	246	42	15	13	23	20
30 to 34 percent	13	–	5	–	164	14	–	–	8	2
35 percent or more	53	–	6	8	246	61	27	10	12	5
Not computed	–	–	–	–	–	–	–	–	–	–
Median	14.7	14.4	13.8	10.9	17.7	18.0	16.6	18.8	13.7	17.2
$35,000 to $49,999	553	37	49	29	1 806	361	191	42	136	108
Less than 20 percent	457	26	45	29	1 127	269	173	33	104	76
20 to 24 percent	42	7	–	–	344	81	5	9	32	19
25 to 29 percent	32	4	4	–	163	6	13	–	–	8
30 to 34 percent	22	–	–	–	92	5	–	–	–	5
35 percent or more	–	–	–	–	80	–	–	–	–	–
Not computed	–	–	–	–	–	–	–	–	–	–
Median	13.4	16.3	11.4	12.5	17.5	16.0	13.7	10.0–	16.3	11.8
$50,000 or more	772	13	68	–	2 014	150	125	9	98	89
Less than 20 percent	706	13	62	–	1 683	140	117	9	98	89
20 to 24 percent	35	–	6	–	177	4	8	–	–	–
25 to 29 percent	–	–	–	–	127	6	–	–	–	–
30 to 34 percent	10	–	–	–	16	–	–	–	–	–
35 percent or more	21	–	–	–	11	–	–	–	–	–
Not computed	–	–	–	–	–	–	–	–	–	–
Median	10.8	14.6	10.0–	–	13.5	11.8	10.0–	12.5	10.6	10.0–
Specified renter-occupied housing units	**1 740**	**1 094**	**331**	**217**	**3 961**	**3 102**	**480**	**477**	**281**	**320**
HOUSEHOLD INCOME IN 1989 BY GROSS RENT AS A PERCENTAGE OF HOUSEHOLD INCOME IN 1989										
All income levels	1 740	1 094	331	217	3 961	3 102	480	477	281	320
Less than 10 percent	105	41	44	19	321	178	25	21	22	8
10 to 14 percent	271	135	47	21	612	418	107	64	51	42
15 to 19 percent	231	128	43	28	738	325	59	41	63	34
20 to 24 percent	231	138	31	14	432	304	29	31	24	33
25 to 29 percent	142	65	13	20	350	307	57	35	15	4
30 to 34 percent	121	57	26	19	277	186	33	17	16	25
35 to 49 percent	204	163	19	37	391	393	52	42	25	72
50 percent or more	196	241	49	14	543	840	49	177	17	65
Not computed	239	126	59	45	297	151	69	49	48	37
Median	23.1	28.2	20.3	26.0	21.9	29.1	22.5	36.0	18.5	34.1
Less than $10,000	545	626	155	116	922	1 314	238	314	43	203
Less than 20 percent	21	27	6	–	29	73	21	15	–	8
20 to 24 percent	34	33	7	6	42	17	–	12	1	12
25 to 29 percent	26	51	13	14	73	109	50	20	2	4
30 to 34 percent	26	25	26	19	80	88	18	15	4	22
35 percent or more	318	387	68	51	604	922	94	206	25	131
Not computed	120	103	35	26	94	105	55	46	11	26
Median	47.1	47.6	39.0	36.7	50.0+	50.0+	35.5	50.0+	50.0+	45.7
$10,000 to $19,999	522	312	63	67	1 039	874	99	99	109	76
Less than 20 percent	107	143	39	37	197	161	46	47	30	40
20 to 24 percent	117	89	24	8	150	165	20	19	21	19
25 to 29 percent	74	14	–	6	181	155	7	15	6	–
30 to 34 percent	95	32	–	–	128	86	10	2	12	–
35 percent or more	76	17	–	–	314	286	7	13	17	6
Not computed	53	17	–	16	69	21	9	3	23	11
Median	25.7	20.3	18.8	16.4	28.8	28.2	19.8	20.3	23.1	18.0
$20,000 to $34,999	358	131	81	34	1 217	567	99	60	93	31
Less than 20 percent	213	109	57	31	734	357	80	60	70	26
20 to 24 percent	57	16	–	–	214	112	9	–	2	2
25 to 29 percent	36	–	–	–	88	43	–	–	7	–
30 to 34 percent	–	–	–	–	69	12	5	–	–	3
35 percent or more	6	–	–	–	16	25	–	–	–	–
Not computed	46	6	24	3	96	18	5	–	14	–
Median	17.1	13.9	11.5	12.1	18.0	17.8	14.5	12.6	14.6	16.0
$35,000 or more	315	25	32	–	783	347	44	4	36	10
Less than 20 percent	266	25	32	–	711	330	44	4	36	10
20 to 24 percent	23	–	–	–	26	10	–	–	–	–
25 to 29 percent	6	–	–	–	8	–	–	–	–	–
30 to 34 percent	–	–	–	–	–	–	–	–	–	–
35 percent or more	–	–	–	–	–	–	–	–	–	–
Not computed	20	–	–	–	38	7	–	–	–	–
Median	12.9	10.2	10.0–	–	12.1	12.2	12.2	10.0–	11.1	10.0–

TIPSII [UPF] GH213 CENSUS90 71580800 07/28/93 10:47 AM MACHINE: C DATA:CENSUS90*H2TIPSDA13. 07/15/93 19:28:06 TAPE: NONE FRAME: 284
TSF:CENSUS90*92. 07/27/93 11:53:14 UTF:CENSUS90*93. 07/27/93 11:53:14 META:CENSUS90*H2TABLES13. 07/27/93 12:25:49

Table 72. **Household Income Characteristics of Housing Units by Race and Hispanic Origin of Householder: 1990**—Con.

[Threshold and complementary threshold are 1,000 persons. Data based on sample and subject to sampling variability, see text. For definitions of terms and meanings of symbols, see text]

County	Upson County		Walker County		Walton County		Ware County		Warren County	
	White	Black	White	Black	White	Black	White	Black	White	Black
Specified owner-occupied housing units	**4 034**	**878**	**11 249**	**413**	**5 681**	**779**	**5 179**	**1 307**	**447**	**421**
HOUSEHOLD INCOME IN 1989 BY SELECTED MONTHLY OWNER COSTS AS A PERCENTAGE OF HOUSEHOLD INCOME IN 1989										
All income levels	4 034	878	11 249	413	5 681	779	5 179	1 307	447	421
Less than 10 percent	1 171	290	3 184	109	1 195	197	1 591	264	133	92
10 to 14 percent	878	145	2 390	64	924	143	1 094	261	120	88
15 to 19 percent	732	85	1 755	61	1 180	116	731	185	61	40
20 to 24 percent	408	129	1 224	13	880	95	632	213	37	18
25 to 29 percent	374	44	826	47	544	77	327	112	18	72
30 to 34 percent	132	64	410	11	296	65	219	64	11	24
35 to 49 percent	219	57	665	34	322	31	280	109	40	40
50 percent or more	114	56	641	62	305	44	276	83	27	28
Not computed	6	8	154	12	35	11	29	16	–	19
Median	14.8	15.0	14.9	17.3	18.0	16.9	14.5	18.3	13.8	17.6
Less than $20,000	1 354	388	4 022	238	1 376	246	1 693	698	169	271
Less than 20 percent	692	150	1 648	70	538	97	728	239	75	84
20 to 24 percent	148	63	383	11	193	35	192	136	14	14
25 to 29 percent	192	28	403	47	116	16	164	65	9	62
30 to 34 percent	80	47	258	11	78	22	140	50	9	24
35 percent or more	236	92	1 189	87	429	68	440	192	62	68
Not computed	6	8	141	12	22	8	29	16	–	19
Median	19.6	23.2	23.8	28.4	23.6	23.1	22.7	23.8	23.4	27.3
$20,000 to $34,999	1 104	279	3 154	85	1 494	196	1 528	326	102	85
Less than 20 percent	719	180	2 138	76	749	87	1 089	229	80	74
20 to 24 percent	177	45	486	–	175	26	214	50	10	1
25 to 29 percent	85	16	317	–	221	39	105	33	7	10
30 to 34 percent	34	17	121	–	188	37	31	14	–	–
35 percent or more	89	21	92	9	161	7	89	–	5	–
Not computed	–	–	–	–	–	–	–	–	–	–
Median	16.1	14.3	14.3	11.7	19.9	22.1	12.1	15.5	11.3	11.1
$35,000 to $49,999	868	116	2 282	70	1 307	153	1 048	189	93	43
Less than 20 percent	742	95	1 878	68	819	91	764	148	79	40
20 to 24 percent	45	21	281	2	280	34	162	27	10	3
25 to 29 percent	61	–	82	–	152	22	47	14	2	–
30 to 34 percent	12	–	27	–	19	6	48	–	2	–
35 percent or more	8	–	14	–	37	–	27	–	–	–
Not computed	–	–	–	–	–	–	–	–	–	–
Median	11.9	11.6	12.9	10.0–	17.6	15.7	13.4	14.0	10.1	11.1
$50,000 or more	708	95	1 791	20	1 504	184	910	94	83	22
Less than 20 percent	628	95	1 665	20	1 193	181	835	94	80	22
20 to 24 percent	38	–	74	–	232	–	64	–	3	–
25 to 29 percent	36	–	24	–	55	–	11	–	–	–
30 to 34 percent	6	–	4	–	11	–	–	–	–	–
35 percent or more	–	–	11	–	–	–	–	–	–	–
Not computed	–	–	13	–	13	3	–	–	–	–
Median	10.0–	10.0–	10.6	10.0–	14.4	10.0–	10.6	10.0–	11.2	10.0–
Specified renter-occupied housing units	**1 566**	**1 175**	**4 407**	**152**	**2 345**	**1 305**	**2 413**	**1 398**	**143**	**383**
HOUSEHOLD INCOME IN 1989 BY GROSS RENT AS A PERCENTAGE OF HOUSEHOLD INCOME IN 1989										
All income levels	1 566	1 175	4 407	152	2 345	1 305	2 413	1 398	143	383
Less than 10 percent	163	102	210	13	132	66	120	38	22	28
10 to 14 percent	184	113	636	16	313	108	309	124	26	50
15 to 19 percent	161	138	665	18	357	137	298	114	22	55
20 to 24 percent	224	123	624	–	335	152	255	197	11	36
25 to 29 percent	184	182	409	15	293	80	229	127	12	40
30 to 34 percent	105	79	298	16	136	83	175	82	8	23
35 to 49 percent	181	187	500	12	272	205	299	252	3	50
50 percent or more	166	170	520	47	255	424	418	333	2	56
Not computed	198	81	545	15	252	50	310	131	37	45
Median	23.9	27.0	23.4	32.0	23.6	35.1	26.5	32.0	16.1	25.0
Less than $10,000	466	588	1 310	91	577	615	914	741	39	238
Less than 20 percent	19	44	69	–	19	9	18	7	2	41
20 to 24 percent	10	28	68	–	27	35	26	53	4	20
25 to 29 percent	31	123	100	15	44	14	52	69	7	16
30 to 34 percent	35	29	95	14	27	15	77	23	–	19
35 percent or more	270	312	731	51	312	500	580	487	5	100
Not computed	101	52	247	11	148	42	161	102	21	42
Median	46.4	39.4	48.3	50.0+	50.0+	50.0+	50.0+	50.0+	27.1	35.5
$10,000 to $19,999	555	351	1 360	21	575	336	650	430	33	84
Less than 20 percent	94	108	221	9	97	52	60	98	15	43
20 to 24 percent	164	84	321	–	54	63	150	113	7	14
25 to 29 percent	113	59	244	–	108	27	136	48	5	17
30 to 34 percent	65	50	184	–	71	63	98	56	4	4
35 percent or more	77	45	280	8	191	129	137	98	–	6
Not computed	42	5	110	4	54	2	69	17	2	–
Median	25.0	23.9	26.7	19.7	30.1	32.0	28.0	24.8	20.4	19.5
$20,000 to $34,999	345	139	1 181	20	734	209	613	182	55	46
Less than 20 percent	229	123	772	18	283	105	445	126	37	36
20 to 24 percent	44	11	229	–	213	54	70	31	–	2
25 to 29 percent	40	–	65	–	141	39	35	10	–	7
30 to 34 percent	5	–	19	2	38	5	–	3	4	–
35 percent or more	–	–	9	–	24	–	–	–	–	–
Not computed	27	5	87	–	35	6	63	12	14	1
Median	16.1	14.4	17.3	15.6	21.6	19.8	16.0	15.8	13.6	15.8
$35,000 or more	200	97	556	20	459	145	236	45	16	15
Less than 20 percent	166	78	449	20	403	145	204	45	16	13
20 to 24 percent	6	–	6	–	41	–	9	–	–	–
25 to 29 percent	–	–	–	–	–	–	6	–	–	–
30 to 34 percent	–	–	–	–	–	–	–	–	–	–
35 percent or more	–	–	–	–	–	–	–	–	–	–
Not computed	28	19	101	–	15	–	17	–	–	2
Median	10.0–	10.0–	12.2	10.0–	13.6	12.7	11.6	11.5	10.0–	10.0–

TIPSII [UPF] GH213 CENSUS90 71580800 07/28/93 10:47 AM MACHINE: C DATA:CENSUS90*H2TIPSDA13. 07/15/93 19:28:06 TAPE: NONE FRAME: 285
TSF:CENSUS90*92. 07/27/93 11:53:14 UTF:CENSUS90*93. 07/27/93 11:53:14 META:CENSUS90*H2TABLES13. 07/27/93 12:25:49

Table 72. **Household Income Characteristics of Housing Units by Race and Hispanic Origin of Householder: 1990**—Con.

[Threshold and complementary threshold are 1,000 persons. Data based on sample and subject to sampling variability, see text. For definitions of terms and meanings of symbols, see text]

County	Washington County		Wayne County		Webster County		Wheeler County		Whitfield County	
	White	Black	White	Black	White	Black	White	Black	White	Black
Specified owner-occupied housing units	**1 717**	**1 199**	**2 983**	**463**	**154**	**83**	**480**	**163**	**12 316**	**434**
HOUSEHOLD INCOME IN 1989 BY SELECTED MONTHLY OWNER COSTS AS A PERCENTAGE OF HOUSEHOLD INCOME IN 1989										
All income levels	1 717	1 199	2 983	463	154	83	480	163	12 316	434
Less than 10 percent	559	313	783	120	55	15	131	33	3 685	92
10 to 14 percent	389	182	599	63	26	13	85	15	2 545	94
15 to 19 percent	214	191	608	97	31	10	78	22	2 070	92
20 to 24 percent	208	119	385	22	24	12	61	17	1 493	39
25 to 29 percent	126	110	131	61	4	6	8	8	915	40
30 to 34 percent	72	51	172	16	–	6	39	11	434	17
35 to 49 percent	61	90	143	32	5	6	21	25	592	10
50 percent or more	76	106	157	44	7	15	38	26	483	18
Not computed	12	37	5	8	2	–	19	6	99	32
Median	13.8	17.3	15.9	17.3	14.0	21.5	15.9	22.5	14.8	15.8
Less than $20,000	412	626	1 008	227	54	50	226	118	3 032	137
Less than 20 percent	132	213	367	66	33	11	93	38	1 359	80
20 to 24 percent	85	85	164	22	7	9	44	9	334	–
25 to 29 percent	32	82	79	44	2	3	3	5	299	17
30 to 34 percent	33	32	124	11	–	6	32	11	165	–
35 percent or more	118	177	269	76	12	21	54	49	782	19
Not computed	12	37	5	8	–	–	–	6	93	21
Median	24.0	24.8	24.1	27.4	18.3	31.7	22.3	31.8	21.7	17.6
$20,000 to $34,999	511	359	700	90	45	17	141	36	3 139	119
Less than 20 percent	360	268	502	68	32	14	97	23	1 926	59
20 to 24 percent	53	31	108	–	11	3	11	8	460	19
25 to 29 percent	63	22	25	17	2	–	2	3	346	15
30 to 34 percent	31	19	42	5	–	–	7	–	169	17
35 percent or more	4	19	23	–	–	–	5	2	238	9
Not computed	–	–	–	–	–	–	19	–	–	–
Median	13.0	14.2	13.7	11.7	10.5	11.9	14.0	17.7	15.9	20.1
$35,000 to $49,999	351	121	653	73	33	14	74	7	2 718	93
Less than 20 percent	255	112	550	73	27	11	65	7	2 032	74
20 to 24 percent	53	3	68	–	6	–	6	–	445	14
25 to 29 percent	31	6	27	–	–	3	3	–	137	5
30 to 34 percent	8	–	6	–	–	–	–	–	63	–
35 percent or more	4	–	2	–	–	–	–	–	41	–
Not computed	–	–	–	–	–	–	–	–	–	–
Median	13.6	10.3	13.6	13.5	10.0–	10.0–	10.6	10.0–	14.0	13.6
$50,000 or more	443	93	622	73	22	2	39	2	3 427	85
Less than 20 percent	415	93	571	73	20	2	39	2	2 983	65
20 to 24 percent	17	–	45	–	–	–	–	–	254	6
25 to 29 percent	–	–	–	–	–	–	–	–	133	3
30 to 34 percent	–	–	–	–	–	–	–	–	37	–
35 percent or more	11	–	6	–	–	–	–	–	14	–
Not computed	–	–	–	–	2	–	–	–	6	11
Median	10.6	10.0–	11.9	10.0–	10.0	10.0–	15.1	10.0–	11.7	11.6
Specified renter-occupied housing units	**641**	**1 117**	**1 408**	**665**	**49**	**76**	**263**	**134**	**7 809**	**560**
HOUSEHOLD INCOME IN 1989 BY GROSS RENT AS A PERCENTAGE OF HOUSEHOLD INCOME IN 1989										
All income levels	641	1 117	1 408	665	49	76	263	134	7 809	560
Less than 10 percent	48	94	100	38	6	10	19	9	545	44
10 to 14 percent	130	117	206	70	6	7	22	11	1 333	74
15 to 19 percent	124	181	262	71	2	2	35	15	1 476	108
20 to 24 percent	87	99	159	76	3	16	21	15	1 123	80
25 to 29 percent	58	85	130	92	6	7	23	6	735	53
30 to 34 percent	14	77	89	28	3	2	10	4	486	62
35 to 49 percent	50	101	125	75	–	9	14	11	686	74
50 percent or more	39	175	131	120	5	7	34	23	925	55
Not computed	91	188	206	95	18	16	85	40	500	10
Median	18.9	23.7	21.0	26.6	22.5	23.4	23.1	24.0	21.3	23.1
Less than $10,000	176	595	431	366	18	39	122	89	1 598	120
Less than 20 percent	14	43	9	23	–	–	5	6	65	21
20 to 24 percent	41	37	15	23	–	8	6	15	104	12
25 to 29 percent	21	57	70	37	3	7	21	2	68	–
30 to 34 percent	4	57	38	19	3	–	7	4	53	22
35 percent or more	77	263	210	193	5	16	44	32	1 133	55
Not computed	19	138	89	71	7	8	39	30	175	10
Median	33.1	39.3	40.5	44.6	34.2	35.8	38.1	37.5	50.0+	35.0
$10,000 to $19,999	150	291	334	175	13	20	53	23	2 174	196
Less than 20 percent	57	155	90	48	2	4	19	17	321	21
20 to 24 percent	27	54	64	48	3	8	14	–	372	28
25 to 29 percent	29	28	53	48	3	–	1	4	502	33
30 to 34 percent	5	15	32	9	–	2	3	–	377	40
35 percent or more	12	13	46	2	–	–	4	2	470	74
Not computed	20	26	49	20	5	6	12	–	132	–
Median	21.5	18.7	24.1	23.1	23.3	21.9	20.5	14.5	28.3	32.0
$20,000 to $34,999	223	200	517	105	14	14	65	17	2 356	136
Less than 20 percent	152	167	357	91	12	13	40	9	1 412	76
20 to 24 percent	19	8	80	5	–	–	1	–	643	40
25 to 29 percent	8	–	7	7	–	–	1	–	158	20
30 to 34 percent	5	5	19	–	–	–	–	–	42	–
35 percent or more	–	–	–	–	–	–	–	–	8	–
Not computed	39	20	54	2	2	1	23	8	93	–
Median	14.3	14.7	16.5	13.6	11.7	11.8	15.7	12.9	18.4	19.2
$35,000 or more	92	31	126	19	4	3	23	5	1 681	108
Less than 20 percent	79	27	112	17	–	2	12	3	1 556	108
20 to 24 percent	–	–	–	–	–	–	–	–	4	–
25 to 29 percent	–	–	–	–	–	–	–	–	7	–
30 to 34 percent	–	–	–	–	–	–	–	–	14	–
35 percent or more	–	–	–	–	–	–	–	–	–	–
Not computed	13	4	14	2	4	1	11	2	100	–
Median	12.7	10.0–	10.0–	10.0–	–	10.0–	10.0	16.3	11.9	11.9

TIPSII [UPF] GH213 CENSUS90 71580800 07/28/93 10:47 AM MACHINE: C DATA:CENSUS90*H2TIPSDA13. 07/15/93 19:28:06 TAPE: NONE FRAME: 286
TSF:CENSUS90*92. 07/27/93 11:53:14 UTF:CENSUS90*93. 07/27/93 11:53:14 META:CENSUS90*H2TABLES13. 07/27/93 12:25:49

Table 72. **Household Income Characteristics of Housing Units by Race and Hispanic Origin of Householder: 1990—Con.**

[Threshold and complementary threshold are 1,000 persons. Data based on sample and subject to sampling variability, see text. For definitions of terms and meanings of symbols, see text]

County	Whitfield County—Con.		Wilcox County		Wilkes County		Wilkinson County		Worth County	
	Hispanic origin (of any race)	White, not of Hispanic origin	White	Black	White	Black	White	Black	White	Black
Specified owner-occupied housing units	**72**	**12 284**	**781**	**242**	**1 068**	**793**	**1 039**	**573**	**1 823**	**517**
HOUSEHOLD INCOME IN 1989 BY SELECTED MONTHLY OWNER COSTS AS A PERCENTAGE OF HOUSEHOLD INCOME IN 1989										
All income levels	72	12 284	781	242	1 068	793	1 039	573	1 823	517
Less than 10 percent	20	3 671	226	35	290	128	315	157	430	126
10 to 14 percent	21	2 539	184	32	229	162	217	81	401	92
15 to 19 percent	6	2 070	104	60	158	104	207	90	304	46
20 to 24 percent	12	1 486	119	16	137	57	103	68	205	66
25 to 29 percent	–	915	53	15	47	83	72	41	127	53
30 to 34 percent	5	429	14	10	43	52	71	35	72	45
35 to 49 percent	8	592	36	39	118	81	30	41	108	36
50 percent or more	–	483	39	32	38	109	14	49	155	33
Not computed	–	99	6	3	8	17	10	11	21	20
Median	13.8	14.8	14.4	19.4	15.3	19.7	14.6	17.4	16.2	18.3
Less than $20,000	8	3 032	321	194	439	513	321	289	636	262
Less than 20 percent	–	1 359	145	81	189	166	174	121	236	61
20 to 24 percent	–	334	48	14	69	28	33	28	77	44
25 to 29 percent	–	299	39	15	28	65	21	24	41	46
30 to 34 percent	–	165	14	10	33	47	41	21	33	31
35 percent or more	8	782	69	71	120	190	42	84	228	60
Not computed	–	93	6	3	–	17	10	11	21	20
Median	45.0	21.7	21.3	25.2	22.2	29.2	18.8	23.2	24.6	26.7
$20,000 to $34,999	20	3 125	175	31	224	185	250	97	416	128
Less than 20 percent	15	1 917	123	29	132	133	173	63	242	85
20 to 24 percent	–	460	44	2	27	29	35	4	86	13
25 to 29 percent	–	346	2	–	19	18	27	15	27	7
30 to 34 percent	5	164	–	–	10	5	13	9	26	14
35 percent or more	–	238	6	–	36	–	2	6	35	9
Not computed	–	–	–	–	–	–	–	–	–	–
Median	10.0–	15.9	13.4	16.0	16.4	13.7	13.7	13.8	17.3	15.4
$35,000 to $49,999	16	2 713	160	12	213	60	261	114	412	42
Less than 20 percent	11	2 027	129	12	179	60	212	76	355	42
20 to 24 percent	5	445	21	–	34	–	23	33	21	–
25 to 29 percent	–	137	10	–	–	–	12	2	30	–
30 to 34 percent	–	63	–	–	–	–	14	3	6	–
35 percent or more	–	41	–	–	–	–	–	–	–	–
Not computed	–	–	–	–	–	–	–	–	–	–
Median	17.5	14.0	10.1	10.0–	11.9	10.6	14.3	15.5	12.1	10.0–
$50,000 or more	28	3 414	125	5	192	35	207	73	359	85
Less than 20 percent	21	2 977	117	5	177	35	180	68	302	76
20 to 24 percent	7	247	6	–	7	–	12	3	21	9
25 to 29 percent	–	133	2	–	–	–	12	–	29	–
30 to 34 percent	–	37	–	–	–	–	3	2	7	–
35 percent or more	–	14	–	–	–	–	–	–	–	–
Not computed	–	6	–	–	8	–	–	–	–	–
Median	13.3	11.7	12.2	10.0–	10.0–	11.0	10.0–	10.7	11.6	10.0–
Specified renter-occupied housing units	**393**	**7 712**	**289**	**216**	**339**	**524**	**313**	**318**	**850**	**808**
HOUSEHOLD INCOME IN 1989 BY GROSS RENT AS A PERCENTAGE OF HOUSEHOLD INCOME IN 1989										
All income levels	393	7 712	289	216	339	524	313	318	850	808
Less than 10 percent	140	497	34	13	21	35	31	30	55	5
10 to 14 percent	36	1 323	32	15	74	94	50	20	88	86
15 to 19 percent	68	1 467	21	21	33	65	50	21	172	58
20 to 24 percent	32	1 123	32	41	20	53	43	18	71	56
25 to 29 percent	17	727	16	20	19	13	7	15	48	80
30 to 34 percent	4	482	16	16	26	32	23	10	56	27
35 to 49 percent	24	678	23	24	16	46	20	35	67	122
50 percent or more	31	915	46	30	47	92	14	101	101	276
Not computed	41	500	69	36	83	94	75	68	192	98
Median	15.0	21.4	23.6	25.0	20.0	22.0	18.8	40.0	21.0	39.4
Less than $10,000	62	1 588	122	114	106	271	73	188	260	524
Less than 20 percent	–	65	–	2	4	24	–	5	–	21
20 to 24 percent	–	104	18	18	–	26	6	–	26	29
25 to 29 percent	–	68	5	11	8	3	–	13	10	41
30 to 34 percent	–	53	11	12	19	19	2	4	8	27
35 percent or more	21	1 123	66	54	54	138	34	136	132	332
Not computed	41	175	22	17	21	61	31	30	84	74
Median	50.0+	50.0+	46.9	41.6	50.0+	43.2	45.0	50.0+	48.1	50.0+
$10,000 to $19,999	80	2 154	90	71	87	158	114	72	239	210
Less than 20 percent	–	321	27	23	18	94	35	23	40	72
20 to 24 percent	25	372	11	23	11	18	32	18	39	24
25 to 29 percent	17	494	11	9	11	10	7	2	32	33
30 to 34 percent	4	373	5	4	7	13	13	6	48	–
35 percent or more	34	462	3	–	9	–	–	–	36	66
Not computed	–	132	33	12	31	23	27	23	44	15
Median	29.4	28.2	20.7	21.4	24.5	16.3	21.3	20.4	27.9	25.2
$20,000 to $34,999	104	2 335	48	23	97	59	79	30	236	55
Less than 20 percent	97	1 391	36	16	67	47	49	17	193	46
20 to 24 percent	7	643	3	–	9	9	5	–	6	3
25 to 29 percent	–	158	–	–	–	–	–	–	6	6
30 to 34 percent	–	42	–	–	–	–	8	–	–	–
35 percent or more	–	8	–	–	–	–	–	–	–	–
Not computed	–	93	9	7	21	3	17	13	31	–
Median	15.7	18.5	10.9	15.0	13.7	12.3	15.3	15.3	16.2	13.9
$35,000 or more	147	1 635	29	8	49	36	47	28	115	19
Less than 20 percent	147	1 510	24	8	39	29	47	26	82	10
20 to 24 percent	–	4	–	–	–	–	–	–	–	–
25 to 29 percent	–	7	–	–	–	–	–	–	–	–
30 to 34 percent	–	14	–	–	–	–	–	–	–	–
35 percent or more	–	–	–	–	–	–	–	–	–	–
Not computed	–	100	5	–	10	7	–	2	33	9
Median	10.0–	12.0	10.0–	10.0–	10.0–	11.2	10.0–	10.0–	10.0–	12.5

TIPSII [UPF] GH213 CENSUS90 71580800 07/28/93 10:47 AM MACHINE: C DATA:CENSUS90*H2TIPSDA13. 07/15/93 19:28:06 TAPE: NONE FRAME: 287
TSF:CENSUS90*92. 07/27/93 11:53:14 UTF:CENSUS90*93. 07/27/93 11:53:14 META:CENSUS90*H2TABLES13. 07/27/93 12:25:49

Table 73. Occupancy, Fuel, and Structural Characteristics of Housing Units With a Householder of Selected Racial Groups: 1990

[Threshold is 1,000 persons. Data based on sample and subject to sampling variability, see text. For definitions of terms and meanings of symbols, see text]

County	Chatham County	Clarke County	Clayton County		Cobb County				Columbia County
	All Asian	All Asian	All Asian	Laotian	All Asian	Chinese	Asian Indian	Korean	All Asian
Occupied housing units	**499**	**696**	**1 131**	**275**	**2 046**	**466**	**424**	**528**	**406**
TENURE									
Owner-occupied housing units	286	108	647	103	1 063	272	270	256	287
Renter-occupied housing units	213	588	484	172	983	194	154	272	119
YEAR STRUCTURE BUILT									
Owner-occupied housing units	**286**	**108**	**647**	**103**	**1 063**	**272**	**270**	**256**	**287**
1989 to March 1990	12	2	23	9	84	25	23	18	41
1985 to 1988	84	38	110	–	348	98	110	85	68
1980 to 1984	54	6	80	–	255	65	29	88	68
1970 to 1979	66	31	262	53	262	72	89	59	81
1960 to 1969	41	17	137	41	77	12	19	–	7
1950 to 1959	17	4	19	–	31	–	–	–	7
1940 to 1949	12	–	–	–	6	–	–	6	13
1939 or earlier	–	10	16	–	–	–	–	–	2
Renter-occupied housing units	**213**	**588**	**484**	**172**	**983**	**194**	**154**	**272**	**119**
1989 to March 1990	4	–	8	–	25	8	7	–	–
1985 to 1988	–	63	104	16	154	32	30	16	33
1980 to 1984	29	101	–	–	171	21	25	63	68
1970 to 1979	62	153	199	71	380	91	53	109	13
1960 to 1969	17	215	128	50	171	28	28	72	5
1950 to 1959	33	44	34	24	67	14	11	12	–
1940 to 1949	50	–	11	11	–	–	–	–	–
1939 or earlier	18	12	–	–	15	–	–	–	–
BEDROOMS									
Owner-occupied housing units	**286**	**108**	**647**	**103**	**1 063**	**272**	**270**	**256**	**287**
None	–	–	–	–	–	–	–	–	–
1	45	–	89	11	69	15	11	12	13
2	69	17	101	32	179	62	8	72	19
3	134	77	281	46	369	82	88	99	105
4	33	10	130	14	349	98	126	43	132
5 or more	5	4	46	–	97	15	37	30	18
Renter-occupied housing units	**213**	**588**	**484**	**172**	**983**	**194**	**154**	**272**	**119**
None	11	88	21	9	53	9	–	17	–
1	80	279	131	34	292	65	24	90	5
2	64	200	298	129	398	46	88	125	63
3	53	21	24	–	193	59	31	40	26
4	5	–	10	–	40	8	11	–	25
5 or more	–	–	–	–	7	7	–	–	–
SOURCE OF WATER									
Public system or private company	466	696	1 123	275	2 046	466	424	528	393
Individual drilled well	22	–	8	–	–	–	–	–	6
Individual dug well	–	–	–	–	–	–	–	–	7
Some other source	11	–	–	–	–	–	–	–	–
SEWAGE DISPOSAL									
Public sewer	470	670	975	245	2 006	454	410	528	352
Septic tank or cesspool	29	26	124	5	40	12	14	–	54
Other means	–	–	32	25	–	–	–	–	–
KITCHEN FACILITIES									
Complete kitchen facilities	488	696	1 122	266	2 019	451	424	516	406
Lacking complete kitchen facilities	11	–	9	9	27	15	–	12	–
HOUSE HEATING FUEL									
Utility gas	316	198	684	153	1 461	329	346	356	239
Bottled, tank, or LP gas	31	23	32	10	20	8	–	12	7
Electricity	152	467	408	112	565	129	78	160	160
Fuel oil, kerosene, etc.	–	8	–	–	–	–	–	–	–
Coal or coke	–	–	–	–	–	–	–	–	–
Wood	–	–	7	–	–	–	–	–	–
Solar energy	–	–	–	–	–	–	–	–	–
Other fuel	–	–	–	–	–	–	–	–	–
No fuel used	–	–	–	–	–	–	–	–	–
VEHICLES AVAILABLE									
None	15	81	25	8	63	12	–	18	–
1	182	380	296	94	510	85	127	149	45
2	238	193	482	120	1 063	295	207	237	289
3	50	20	186	35	316	40	61	100	49
4	14	4	84	–	78	34	20	24	23
5 or more	–	18	58	18	16	–	9	–	–
YEAR HOUSEHOLDER MOVED INTO UNIT									
Owner-occupied housing units	**286**	**108**	**647**	**103**	**1 063**	**272**	**270**	**256**	**287**
1989 to March 1990	54	21	133	31	269	73	48	81	95
1985 to 1988	99	49	352	61	555	133	139	128	122
1980 to 1984	55	20	97	11	174	53	52	41	21
1970 to 1979	62	14	65	–	52	13	31	–	35
1960 to 1969	8	4	–	–	7	–	–	–	7
1959 or earlier	8	–	–	–	6	–	–	6	7
Renter-occupied housing units	**213**	**588**	**484**	**172**	**983**	**194**	**154**	**272**	**119**
1989 to March 1990	86	357	250	81	609	116	110	176	49
1985 to 1988	57	211	207	71	345	78	44	90	70
1980 to 1984	54	15	27	20	23	–	–	–	–
1970 to 1979	8	5	–	–	6	–	–	6	–
1960 to 1969	–	–	–	–	–	–	–	–	–
1959 or earlier	8	–	–	–	–	–	–	–	–
PLUMBING FACILITIES BY PERSONS PER ROOM									
Owner-occupied housing units	**286**	**108**	**647**	**103**	**1 063**	**272**	**270**	**256**	**287**
Lacking complete plumbing facilities	–	–	9	9	12	–	–	12	–
1.01 or more	–	–	–	–	12	–	–	12	–
Renter-occupied housing units	**213**	**588**	**484**	**172**	**983**	**194**	**154**	**272**	**119**
Lacking complete plumbing facilities	–	12	–	–	21	15	–	–	–
1.01 or more	–	12	–	–	15	15	–	–	–

TIPSII [UPF] GH213 CENSUS90 71580800 07/28/93 10:47 AM MACHINE: C DATA:CENSUS90*H2TIPSDA13. 07/15/93 19:28:06 TAPE: NONE FRAME: 288
TSF:CENSUS90*92. 07/27/93 11:53:14 UTF:CENSUS90*93. 07/27/93 11:53:14 META:CENSUS90*H2TABLES13. 07/27/93 12:25:49

Table 73. **Occupancy, Fuel, and Structural Characteristics of Housing Units With a Householder of Selected Racial Groups: 1990**—Con.

[Threshold is 1,000 persons. Data based on sample and subject to sampling variability, see text. For definitions of terms and meanings of symbols, see text]

County	DeKalb County					Fayette County	Fulton County		
	All Asian	Chinese	Asian Indian	Korean	Vietnamese	All Asian	American Indian	All Asian	Chinese
Occupied housing units	**4 390**	**913**	**1 066**	**970**	**506**	**302**	**408**	**2 231**	**569**
TENURE									
Owner-occupied housing units	1 667	454	457	207	215	175	182	875	288
Renter-occupied housing units	2 723	459	609	763	291	127	226	1 356	281
YEAR STRUCTURE BUILT									
Owner-occupied housing units	**1 667**	**454**	**457**	**207**	**215**	**175**	**182**	**875**	**288**
1989 to March 1990	53	20	7	12	–	31	–	51	19
1985 to 1988	222	53	109	15	30	71	13	255	85
1980 to 1984	259	69	80	28	6	39	23	173	39
1970 to 1979	535	128	133	73	81	29	10	107	45
1960 to 1969	435	139	103	60	76	–	14	128	46
1950 to 1959	120	38	16	5	22	5	33	69	24
1940 to 1949	29	5	9	8	–	–	15	53	–
1939 or earlier	14	2	–	6	–	–	74	39	30
Renter-occupied housing units	**2 723**	**459**	**609**	**763**	**291**	**127**	**226**	**1 356**	**281**
1989 to March 1990	129	10	19	50	23	8	–	48	5
1985 to 1988	458	106	90	133	15	73	16	121	25
1980 to 1984	267	26	97	83	14	41	17	133	18
1970 to 1979	846	171	224	250	67	5	47	301	49
1960 to 1969	629	102	128	111	143	–	46	306	56
1950 to 1959	224	27	42	61	24	–	31	198	88
1940 to 1949	118	17	9	52	–	–	28	162	35
1939 or earlier	52	–	–	23	5	–	41	87	5
BEDROOMS									
Owner-occupied housing units	**1 667**	**454**	**457**	**207**	**215**	**175**	**182**	**875**	**288**
None	–	–	–	–	–	–	–	–	–
1	99	24	31	18	13	–	17	71	21
2	348	125	65	30	46	17	27	238	81
3	604	106	205	86	79	48	67	277	102
4	516	166	145	52	62	50	50	225	65
5 or more	100	33	11	21	15	60	21	64	19
Renter-occupied housing units	**2 723**	**459**	**609**	**763**	**291**	**127**	**226**	**1 356**	**281**
None	108	20	46	42	–	–	15	132	39
1	1 066	226	254	315	74	8	54	470	98
2	1 098	159	229	268	158	22	105	634	126
3	375	44	80	127	59	82	36	106	18
4	67	10	–	11	–	15	7	7	–
5 or more	9	–	–	–	–	–	9	7	–
SOURCE OF WATER									
Public system or private company	4 380	913	1 066	970	496	278	408	2 231	569
Individual drilled well	10	–	–	–	10	24	–	–	–
Individual dug well	–	–	–	–	–	–	–	–	–
Some other source	–	–	–	–	–	–	–	–	–
SEWAGE DISPOSAL									
Public sewer	4 165	860	1 028	920	475	188	362	2 126	555
Septic tank or cesspool	180	44	38	27	26	114	40	67	14
Other means	45	9	–	23	5	–	6	38	–
KITCHEN FACILITIES									
Complete kitchen facilities	4 358	896	1 057	970	506	281	399	2 219	569
Lacking complete kitchen facilities	32	17	9	–	–	21	9	12	–
HOUSE HEATING FUEL									
Utility gas	3 110	672	733	696	361	243	323	1 572	449
Bottled, tank, or LP gas	56	9	9	21	17	15	–	78	19
Electricity	1 193	232	316	253	120	44	65	581	101
Fuel oil, kerosene, etc.	–	–	–	–	–	–	14	–	–
Coal or coke	–	–	–	–	–	–	–	–	–
Wood	8	–	8	–	–	–	–	–	–
Solar energy	–	–	–	–	–	–	–	–	–
Other fuel	–	–	–	–	–	–	6	–	–
No fuel used	23	–	–	–	8	–	–	–	–
VEHICLES AVAILABLE									
None	181	45	68	11	24	–	90	207	18
1	1 711	282	446	441	146	7	178	766	188
2	1 794	407	451	376	203	186	72	925	256
3	435	86	79	102	83	63	50	230	80
4	214	81	22	20	44	17	8	62	16
5 or more	55	12	–	20	6	29	10	41	11
YEAR HOUSEHOLDER MOVED INTO UNIT									
Owner-occupied housing units	**1 667**	**454**	**457**	**207**	**215**	**175**	**182**	**875**	**288**
1989 to March 1990	166	44	42	18	–	38	–	177	66
1985 to 1988	903	221	241	98	181	84	62	445	113
1980 to 1984	350	101	123	64	18	38	31	156	54
1970 to 1979	203	70	51	27	16	15	67	75	39
1960 to 1969	38	11	–	–	–	–	16	6	–
1959 or earlier	7	7	–	–	–	–	6	16	16
Renter-occupied housing units	**2 723**	**459**	**609**	**763**	**291**	**127**	**226**	**1 356**	**281**
1989 to March 1990	1 742	311	416	437	202	75	104	747	169
1985 to 1988	909	142	187	298	84	52	92	471	85
1980 to 1984	66	–	6	28	5	–	5	90	12
1970 to 1979	–	–	–	–	–	–	9	40	15
1960 to 1969	6	6	–	–	–	–	9	8	–
1959 or earlier	–	–	–	–	–	–	7	–	–
PLUMBING FACILITIES BY PERSONS PER ROOM									
Owner-occupied housing units	**1 667**	**454**	**457**	**207**	**215**	**175**	**182**	**875**	**288**
Lacking complete plumbing facilities	11	–	–	–	–	9	5	10	–
1.01 or more	11	–	–	–	–	–	–	–	–
Renter-occupied housing units	**2 723**	**459**	**609**	**763**	**291**	**127**	**226**	**1 356**	**281**
Lacking complete plumbing facilities	26	26	–	–	–	–	16	13	–
1.01 or more	9	9	–	–	–	–	–	13	–

TIPSII [UPF] GH213 CENSUS90 71580800 07/28/93 10:47 AM MACHINE: C DATA:CENSUS90*H2TIPSDA13. 07/15/93 19:28:06 TAPE: NONE FRAME: 289
TSF:CENSUS90*92. 07/27/93 11:53:14 UTF:CENSUS90*93. 07/27/93 11:53:14 META:CENSUS90*H2TABLES13. 07/27/93 12:25:49

Table 73. **Occupancy, Fuel, and Structural Characteristics of Housing Units With a Householder of Selected Racial Groups: 1990**—Con.

[Threshold is 1,000 persons. Data based on sample and subject to sampling variability, see text. For definitions of terms and meanings of symbols, see text]

County	Fulton County—Con.			Gwinnett County				Muscogee County	Richmond County
	Asian Indian	Korean	Vietnamese	All Asian	Chinese	Asian Indian	Korean	All Asian	All Asian
Occupied housing units	**345**	**419**	**272**	**2 694**	**788**	**525**	**455**	**478**	**801**
TENURE									
Owner-occupied housing units	153	151	95	1 498	525	282	185	258	428
Renter-occupied housing units	192	268	177	1 196	263	243	270	220	373
YEAR STRUCTURE BUILT									
Owner-occupied housing units	**153**	**151**	**95**	**1 498**	**525**	**282**	**185**	**258**	**428**
1989 to March 1990	10	10	–	95	41	13	6	13	10
1985 to 1988	68	50	10	548	165	114	101	28	58
1980 to 1984	42	48	–	577	226	118	43	25	64
1970 to 1979	6	15	–	239	83	37	26	40	168
1960 to 1969	15	13	15	39	10	–	9	101	84
1950 to 1959	12	15	8	–	–	–	–	46	27
1940 to 1949	–	–	53	–	–	–	–	–	13
1939 or earlier	–	–	9	–	–	–	–	5	4
Renter-occupied housing units	**192**	**268**	**177**	**1 196**	**263**	**243**	**270**	**220**	**373**
1989 to March 1990	–	13	7	55	–	–	12	–	11
1985 to 1988	25	37	–	438	105	110	113	25	68
1980 to 1984	48	–	–	358	84	53	75	36	56
1970 to 1979	27	77	12	243	64	66	47	48	142
1960 to 1969	43	61	68	70	10	14	11	37	61
1950 to 1959	10	21	50	25	–	–	12	29	13
1940 to 1949	19	37	16	–	–	–	–	39	11
1939 or earlier	20	22	24	7	–	–	–	6	11
BEDROOMS									
Owner-occupied housing units	**153**	**151**	**95**	**1 498**	**525**	**282**	**185**	**258**	**428**
None	–	–	–	–	–	–	–	–	–
1	–	16	15	85	14	9	27	14	26
2	15	52	28	243	108	30	38	66	41
3	52	34	52	716	240	102	75	115	228
4	64	31	–	418	155	120	45	63	108
5 or more	22	18	–	36	8	21	–	–	25
Renter-occupied housing units	**192**	**268**	**177**	**1 196**	**263**	**243**	**270**	**220**	**373**
None	18	37	14	79	33	16	–	–	41
1	74	127	68	465	125	118	112	65	128
2	81	94	82	416	73	82	120	83	156
3	19	10	13	215	32	27	38	52	48
4	–	–	–	21	–	–	–	13	–
5 or more	–	–	–	–	–	–	–	7	–
SOURCE OF WATER									
Public system or private company	345	419	272	2 694	788	525	455	478	783
Individual drilled well	–	–	–	–	–	–	–	–	14
Individual dug well	–	–	–	–	–	–	–	–	–
Some other source	–	–	–	–	–	–	–	–	4
SEWAGE DISPOSAL									
Public sewer	330	406	247	2 317	671	438	419	474	675
Septic tank or cesspool	15	7	–	377	117	87	36	4	126
Other means	–	6	25	–	–	–	–	–	–
KITCHEN FACILITIES									
Complete kitchen facilities	345	419	265	2 694	788	525	455	478	801
Lacking complete kitchen facilities	–	–	7	–	–	–	–	–	–
HOUSE HEATING FUEL									
Utility gas	240	258	181	2 101	671	444	269	317	384
Bottled, tank, or LP gas	19	31	–	69	20	–	31	4	39
Electricity	86	130	91	524	97	81	155	157	358
Fuel oil, kerosene, etc.	–	–	–	–	–	–	–	–	20
Coal or coke	–	–	–	–	–	–	–	–	–
Wood	–	–	–	–	–	–	–	–	–
Solar energy	–	–	–	–	–	–	–	–	–
Other fuel	–	–	–	–	–	–	–	–	–
No fuel used	–	–	–	–	–	–	–	–	–
VEHICLES AVAILABLE									
None	22	21	55	23	–	–	8	12	33
1	113	194	57	805	225	197	107	163	280
2	165	115	125	1 279	382	222	242	253	349
3	39	66	8	418	113	71	78	34	88
4	6	10	10	139	48	35	20	16	41
5 or more	–	13	17	30	20	–	–	–	10
YEAR HOUSEHOLDER MOVED INTO UNIT									
Owner-occupied housing units	**153**	**151**	**95**	**1 498**	**525**	**282**	**185**	**258**	**428**
1989 to March 1990	42	25	7	415	172	41	36	53	35
1985 to 1988	60	104	88	777	250	183	113	95	87
1980 to 1984	30	7	–	261	80	51	27	43	149
1970 to 1979	21	15	–	45	23	7	9	53	104
1960 to 1969	–	–	–	–	–	–	–	14	45
1959 or earlier	–	–	–	–	–	–	–	–	8
Renter-occupied housing units	**192**	**268**	**177**	**1 196**	**263**	**243**	**270**	**220**	**373**
1989 to March 1990	85	188	86	772	181	178	161	148	223
1985 to 1988	86	71	70	416	74	65	109	50	135
1980 to 1984	21	–	21	8	8	–	–	17	12
1970 to 1979	–	9	–	–	–	–	–	–	3
1960 to 1969	–	–	–	–	–	–	–	5	–
1959 or earlier	–	–	–	–	–	–	–	–	–
PLUMBING FACILITIES BY PERSONS PER ROOM									
Owner-occupied housing units	**153**	**151**	**95**	**1 498**	**525**	**282**	**185**	**258**	**428**
Lacking complete plumbing facilities	–	–	–	–	–	–	–	–	–
1.01 or more	–	–	–	–	–	–	–	–	–
Renter-occupied housing units	**192**	**268**	**177**	**1 196**	**263**	**243**	**270**	**220**	**373**
Lacking complete plumbing facilities	–	–	13	–	–	–	–	–	–
1.01 or more	–	–	13	–	–	–	–	–	–

TIPSII [UPF] GH213 CENSUS90 71580800 07/28/93 10:47 AM MACHINE: C DATA:CENSUS90*H2TIPSDA13. 07/15/93 19:28:06 TAPE: NONE FRAME: 290
TSF:CENSUS90*92. 07/27/93 11:53:14 UTF:CENSUS90*93. 07/27/93 11:53:14 META:CENSUS90*H2TABLES13. 07/27/93 12:25:49

Table 74. Social and Financial Characteristics of Housing Units With a Householder of Selected Racial Groups: 1990

[Threshold is 1,000 persons. Data based on sample and subject to sampling variability, see text. For definitions of terms and meanings of symbols, see text]

County	Chatham County	Clarke County	Clayton County		Cobb County				Columbia County
	All Asian	All Asian	All Asian	Laotian	All Asian	Chinese	Asian Indian	Korean	All Asian
Occupied housing units	**499**	**696**	**1 131**	**275**	**2 046**	**466**	**424**	**528**	**406**
HOUSEHOLDER 65 YEARS AND OVER									
Occupied housing units	**15**	**17**	**35**	**8**	**42**	**24**	**–**	**6**	**14**
Owner occupied	15	10	27	–	22	16	–	6	14
1-person households	8	–	9	–	6	–	–	6	–
Built 1939 or earlier	–	–	9	–	–	–	–	–	–
Mean household income in 1989 (dollars)	31 722	43 043	26 930	17 600	25 288	19 731	–	7 347	19 275
Female householder, no husband present	8	–	9	–	6	–	–	6	14
Lacking complete plumbing facilities	–	–	–	–	–	–	–	–	–
No vehicle available	–	–	–	–	–	–	–	–	–
No telephone in unit	–	–	8	8	6	–	–	6	–
1-person households	–	–	–	–	6	–	–	6	–
HOUSEHOLDS BELOW POVERTY LEVEL									
Owner-occupied housing units	**37**	**–**	**24**	**5**	**11**	**–**	**–**	**6**	**–**
Married-couple families	18	–	24	5	6	–	–	6	–
With own children under 18 years	10	–	24	5	–	–	–	–	–
Families with female householder	–	–	–	–	5	–	–	–	–
With own children under 18 years	–	–	–	–	5	–	–	–	–
Householder worked in 1989	27	–	24	5	–	–	–	–	–
With public assistance income	–	–	6	–	–	–	–	–	–
With Social Security income	–	–	–	–	–	–	–	–	–
Built 1939 or earlier	–	–	–	–	–	–	–	–	–
Lacking complete plumbing facilities	–	–	–	–	–	–	–	–	–
No vehicle available	–	–	–	–	–	–	–	–	–
No telephone in unit	–	–	–	–	–	–	–	–	–
1.01 or more persons per room	–	–	5	5	6	–	–	6	–
Renter-occupied housing units	**45**	**315**	**75**	**39**	**136**	**70**	**8**	**15**	**12**
Married-couple families	16	134	44	31	110	58	–	15	12
With own children under 18 years	16	85	44	31	54	22	–	15	12
Families with female householder	6	–	24	8	–	–	–	–	–
With own children under 18 years	6	–	8	8	–	–	–	–	–
Householder worked in 1989	16	188	58	29	91	45	8	15	12
With public assistance income	14	–	8	8	14	–	–	–	–
With Social Security income	6	7	8	8	6	–	–	–	–
Built 1939 or earlier	7	8	–	–	6	–	–	–	–
Lacking complete plumbing facilities	–	12	–	–	9	9	–	–	–
No vehicle available	–	61	8	8	20	–	–	–	–
No telephone in unit	6	5	–	–	14	–	–	–	–
1.01 or more persons per room	14	94	37	31	18	9	–	9	–
MEDIAN HOUSEHOLD INCOME IN 1989									
Occupied housing units (dollars)	**30 250**	**11 650**	**31 958**	**22 292**	**37 049**	**36 800**	**46 250**	**34 286**	**50 132**
Owner occupied (dollars)	35 357	40 500	38 417	36 250	51 689	52 807	58 753	40 893	52 270
Renter occupied (dollars)	28 015	8 631	20 435	18 984	29 606	28 148	27 250	29 643	46 198
Specified owner-occupied housing units	**200**	**98**	**580**	**90**	**988**	**247**	**259**	**229**	**250**
MORTGAGE STATUS AND SELECTED MONTHLY OWNER COSTS									
With a mortgage	156	94	558	90	966	247	253	226	250
Less than $200	–	–	9	–	7	–	–	7	–
$200 to $299	7	–	9	–	15	–	15	–	–
$300 to $399	9	–	12	–	–	–	–	–	6
$400 to $499	–	2	19	–	24	15	9	–	26
$500 to $599	41	14	31	–	16	–	3	–	19
$600 to $699	23	8	94	6	58	7	24	20	–
$700 to $799	14	22	152	46	120	48	13	16	7
$800 to $899	23	7	91	33	111	37	17	23	21
$900 to $999	12	8	34	–	159	39	9	62	7
$1,000 to $1,249	22	20	36	5	140	33	48	26	75
$1,250 to $1,499	–	–	25	–	160	33	52	26	37
$1,500 to $1,999	–	–	10	–	80	13	28	27	38
$2,000 or more	5	13	36	–	76	22	35	19	14
Median (dollars)	688	857	766	782	976	934	1 190	970	1 130
Mean (dollars)	776	1 134	969	789	1 130	1 084	1 299	1 124	1 128
Not mortgaged	44	4	22	–	22	–	6	3	–
Less than $100	–	–	–	–	–	–	–	–	–
$100 to $199	18	–	9	–	8	–	–	–	–
$200 to $299	9	4	–	–	9	–	6	3	–
$300 to $399	8	–	13	–	–	–	–	–	–
$400 to $499	9	–	–	–	–	–	–	–	–
$500 or more	–	–	–	–	5	–	–	–	–
Median (dollars)	222	225	314	–	217	–	225	225	–
Mean (dollars)	272	223	279	–	370	–	234	249	–
Specified renter-occupied housing units	**211**	**588**	**484**	**172**	**983**	**194**	**154**	**272**	**119**
GROSS RENT									
Less than $100	–	–	–	–	–	–	–	–	–
$100 to $149	–	10	–	–	6	–	–	–	–
$150 to $199	5	47	8	8	–	–	–	–	–
$200 to $249	4	126	–	–	–	–	–	–	–
$250 to $299	–	80	–	–	–	–	–	–	–
$300 to $349	34	62	27	13	6	–	–	6	–
$350 to $399	51	57	38	23	61	–	–	16	–
$400 to $449	37	94	108	65	121	16	22	–	6
$450 to $499	27	37	77	40	195	58	40	29	35
$500 to $549	19	26	130	23	149	28	21	62	22
$550 to $599	17	–	40	–	128	32	15	48	8
$600 to $649	–	14	24	–	84	12	–	63	9
$650 to $699	–	18	14	–	59	–	22	21	–
$700 to $749	–	–	8	–	33	33	–	–	4
$750 to $999	–	17	10	–	67	7	23	23	35
$1,000 or more	–	–	–	–	66	–	11	4	–
No cash rent	17	–	–	–	8	8	–	–	–
Median (dollars)	402	324	490	435	533	534	536	574	542
Mean (dollars)	414	353	486	419	582	565	600	586	608

TIPSII [UPF] GH213 CENSUS90 71580800 07/28/93 10:47 AM MACHINE: C DATA:CENSUS90*H2TIPSDA13. 07/15/93 19:28:06 TAPE: NONE FRAME: 291
TSF:CENSUS90*92. 07/27/93 11:53:14 UTF:CENSUS90*93. 07/27/93 11:53:14 META:CENSUS90*H2TABLES13. 07/27/93 12:25:49

Table 74. **Social and Financial Characteristics of Housing Units With a Householder of Selected Racial Groups: 1990** —Con.

[Threshold is 1,000 persons. Data based on sample and subject to sampling variability, see text. For definitions of terms and meanings of symbols, see text]

County	DeKalb County					Fayette County	Fulton County		
	All Asian	Chinese	Asian Indian	Korean	Vietnamese	All Asian	American Indian	All Asian	Chinese
Occupied housing units	**4 390**	**913**	**1 066**	**970**	**506**	**302**	**408**	**2 231**	**569**
HOUSEHOLDER 65 YEARS AND OVER									
Occupied housing units	**108**	**23**	**–**	**18**	**13**	**–**	**28**	**69**	**31**
Owner occupied	37	8	–	–	–	–	12	16	16
1-person households	10	–	–	–	–	–	28	22	–
Built 1939 or earlier	–	–	–	–	–	–	6	–	–
Mean household income in 1989 (dollars)	24 432	28 702	–	8 333	4 000	–	5 849	19 413	21 361
Female householder, no husband present	15	–	–	–	–	–	22	–	–
Lacking complete plumbing facilities	–	–	–	–	–	–	9	–	–
No vehicle available	14	9	–	–	–	–	22	12	–
No telephone in unit	11	6	–	–	–	–	–	7	–
1-person households	–	–	–	–	–	–	–	–	–
HOUSEHOLDS BELOW POVERTY LEVEL									
Owner-occupied housing units	**65**	**26**	**18**	**9**	**5**	**–**	**29**	**42**	**16**
Married-couple families	24	15	9	–	–	–	12	20	9
With own children under 18 years	16	7	9	–	–	–	–	11	–
Families with female householder	18	–	9	9	–	–	6	7	–
With own children under 18 years	18	–	9	9	–	–	6	7	–
Householder worked in 1989	37	19	9	9	–	–	24	24	16
With public assistance income	7	–	–	–	–	–	6	–	–
With Social Security income	9	–	9	–	–	–	6	–	–
Built 1939 or earlier	–	–	–	–	–	–	12	–	–
Lacking complete plumbing facilities	–	–	–	–	–	–	5	–	–
No vehicle available	–	–	–	–	–	–	11	9	9
No telephone in unit	–	–	–	–	–	–	5	–	–
1.01 or more persons per room	16	7	9	–	–	–	–	11	–
Renter-occupied housing units	**542**	**95**	**112**	**107**	**125**	**–**	**58**	**432**	**57**
Married-couple families	285	63	71	52	60	–	16	185	41
With own children under 18 years	169	19	59	17	60	–	16	163	35
Families with female householder	76	7	–	18	33	–	13	32	–
With own children under 18 years	46	7	–	18	21	–	13	32	–
Householder worked in 1989	291	55	80	56	72	–	28	247	41
With public assistance income	65	19	–	19	14	–	6	40	–
With Social Security income	5	–	–	5	–	–	9	9	–
Built 1939 or earlier	25	–	–	5	–	–	10	21	–
Lacking complete plumbing facilities	26	26	–	–	–	–	9	13	–
No vehicle available	100	23	42	–	14	–	33	113	9
No telephone in unit	33	7	–	–	17	–	8	58	–
1.01 or more persons per room	197	47	57	22	52	–	–	161	41
MEDIAN HOUSEHOLD INCOME IN 1989									
Occupied housing units (dollars)	**31 131**	**33 373**	**30 357**	**28 125**	**31 038**	**78 138**	**22 833**	**30 163**	**35 121**
Owner occupied (dollars)	43 395	47 619	46 065	43 125	39 659	89 073	41 000	52 891	55 000
Renter occupied (dollars)	24 289	25 542	22 338	24 952	22 750	62 624	17 823	19 521	14 909
Specified owner-occupied housing units	**1 531**	**426**	**426**	**182**	**207**	**160**	**153**	**783**	**265**
MORTGAGE STATUS AND SELECTED MONTHLY OWNER COSTS									
With a mortgage	1 408	371	416	169	192	160	137	721	217
Less than $200	–	–	–	–	–	–	–	9	–
$200 to $299	4	4	–	–	–	–	5	–	–
$300 to $399	16	8	3	–	5	–	6	11	11
$400 to $499	63	22	15	10	7	7	21	6	–
$500 to $599	91	30	23	–	27	–	9	43	26
$600 to $699	222	31	68	33	26	–	21	16	6
$700 to $799	190	16	59	17	62	7	–	24	–
$800 to $899	164	59	52	23	16	–	28	57	5
$900 to $999	191	43	66	16	21	13	–	73	45
$1,000 to $1,249	200	93	65	7	9	37	15	195	32
$1,250 to $1,499	127	35	38	24	19	19	6	77	28
$1,500 to $1,999	97	19	27	29	–	26	19	92	29
$2,000 or more	43	11	–	10	–	51	7	118	35
Median (dollars)	880	932	879	919	753	1 461	817	1 156	1 121
Mean (dollars)	978	1 002	921	1 117	802	1 914	939	1 370	1 276
Not mortgaged	123	55	10	13	15	–	16	62	48
Less than $100	–	–	–	–	–	–	–	–	–
$100 to $199	29	7	–	–	9	–	6	8	3
$200 to $299	40	–	10	13	–	–	10	36	36
$300 to $399	39	33	–	–	6	–	–	–	–
$400 to $499	15	15	–	–	–	–	–	9	9
$500 or more	–	–	–	–	–	–	–	9	–
Median (dollars)	291	341	275	275	192	–	210	282	279
Mean (dollars)	282	341	253	279	245	–	212	337	299
Specified renter-occupied housing units	**2 723**	**459**	**609**	**763**	**291**	**121**	**219**	**1 356**	**281**
GROSS RENT									
Less than $100	6	–	–	–	–	–	6	–	–
$100 to $149	10	10	–	–	–	–	16	21	–
$150 to $199	14	–	–	14	–	–	–	–	–
$200 to $249	7	–	–	7	–	–	9	6	–
$250 to $299	15	–	–	5	–	–	6	35	25
$300 to $349	43	11	–	16	–	–	18	86	12
$350 to $399	121	7	35	18	31	–	29	135	19
$400 to $449	225	69	77	31	16	–	10	279	61
$450 to $499	576	130	128	115	71	–	19	230	35
$500 to $549	459	42	144	111	71	–	27	150	29
$550 to $599	413	59	77	144	72	–	21	116	35
$600 to $649	265	48	69	69	17	18	18	65	22
$650 to $699	181	54	29	65	–	12	9	69	24
$700 to $749	96	6	21	69	–	–	–	32	–
$750 to $999	188	6	29	89	13	15	10	80	5
$1,000 or more	91	4	–	10	–	76	–	48	10
No cash rent	13	13	–	–	–	–	21	4	4
Median (dollars)	537	499	522	572	519	1 204	471	470	488
Mean (dollars)	573	528	543	586	521	990	443	520	510

TIPSII [UPF] GH213 CENSUS90 71580800 07/28/93 10:47 AM MACHINE: C DATA:CENSUS90*H2TIPSDA13. 07/15/93 19:28:06 TAPE: NONE FRAME: 292
TSF:CENSUS90*92. 07/27/93 11:53:14 UTF:CENSUS90*93. 07/27/93 11:53:14 META:CENSUS90*H2TABLES13. 07/27/93 12:25:49

Table 74. **Social and Financial Characteristics of Housing Units With a Householder of Selected Racial Groups: 1990**
—Con.

[Threshold is 1,000 persons. Data based on sample and subject to sampling variability, see text. For definitions of terms and meanings of symbols, see text]

County	Fulton County—Con.			Gwinnett County				Muscogee County	Richmond County
	Asian Indian	Korean	Vietnamese	All Asian	Chinese	Asian Indian	Korean	All Asian	All Asian
Occupied housing units	**345**	**419**	**272**	**2 694**	**788**	**525**	**455**	**478**	**801**
HOUSEHOLDER 65 YEARS AND OVER									
Occupied housing units	**9**	**12**	**–**	**25**	**9**	**8**	**8**	**14**	**57**
Owner occupied	–	–	–	17	9	8	–	9	40
1-person households	–	12	–	–	–	–	–	–	26
Built 1939 or earlier	–	–	–	–	–	–	–	–	–
Mean household income in 1989 (dollars)	31 078	3 000	–	47 907	49 146	33 500	60 921	28 757	27 935
Female householder, no husband present	–	–	–	–	–	–	–	9	18
Lacking complete plumbing facilities	–	–	–	–	–	–	–	–	–
No vehicle available	–	12	–	–	–	–	–	–	8
No telephone in unit	–	–	–	–	–	–	–	–	–
1-person households	–	–	–	–	–	–	–	–	–
HOUSEHOLDS BELOW POVERTY LEVEL									
Owner-occupied housing units	**–**	**18**	**–**	**57**	**47**	**–**	**–**	**16**	**36**
Married-couple families	–	11	–	39	34	–	–	6	13
With own children under 18 years	–	11	–	39	34	–	–	6	9
Families with female householder	–	7	–	8	8	–	–	5	5
With own children under 18 years	–	7	–	–	–	–	–	5	5
Householder worked in 1989	–	–	–	30	20	–	–	5	18
With public assistance income	–	–	–	–	–	–	–	–	–
With Social Security income	–	–	–	6	6	–	–	–	–
Built 1939 or earlier	–	–	–	–	–	–	–	–	–
Lacking complete plumbing facilities	–	–	–	–	–	–	–	–	–
No vehicle available	–	–	–	–	–	–	–	–	7
No telephone in unit	–	–	–	–	–	–	–	–	9
1.01 or more persons per room	–	11	–	14	14	–	–	–	–
Renter-occupied housing units	**65**	**153**	**46**	**146**	**33**	**40**	**48**	**62**	**29**
Married-couple families	24	58	27	86	14	40	18	20	6
With own children under 18 years	24	48	21	40	8	32	–	13	6
Families with female householder	–	13	11	20	–	–	20	18	6
With own children under 18 years	–	13	11	8	–	–	8	13	–
Householder worked in 1989	43	70	26	114	21	32	36	19	5
With public assistance income	–	12	20	–	–	–	–	–	12
With Social Security income	–	9	–	–	–	–	–	5	6
Built 1939 or earlier	12	9	–	–	–	–	–	–	–
Lacking complete plumbing facilities	–	–	13	–	–	–	–	–	–
No vehicle available	16	21	31	–	–	–	–	4	–
No telephone in unit	10	–	20	–	–	–	–	12	12
1.01 or more persons per room	16	36	46	32	–	14	18	12	–
MEDIAN HOUSEHOLD INCOME IN 1989									
Occupied housing units (dollars)	**41 563**	**17 937**	**36 538**	**38 861**	**37 692**	**44 107**	**26 950**	**25 179**	**31 505**
Owner occupied (dollars)	64 439	55 794	40 847	46 773	44 263	54 462	38 036	32 000	33 065
Renter occupied (dollars)	25 946	10 962	22 426	26 741	25 486	32 721	20 913	19 583	30 719
Specified owner-occupied housing units	**146**	**132**	**95**	**1 431**	**516**	**269**	**160**	**231**	**401**
MORTGAGE STATUS AND SELECTED MONTHLY OWNER COSTS									
With a mortgage	146	123	95	1 373	470	269	160	226	335
Less than $200	–	–	–	6	–	–	6	7	–
$200 to $299	–	–	–	–	–	–	–	29	23
$300 to $399	–	–	–	–	–	–	–	27	23
$400 to $499	–	–	–	26	–	–	17	37	38
$500 to $599	–	–	17	17	10	–	–	21	70
$600 to $699	–	–	–	97	47	6	12	26	59
$700 to $799	11	–	–	121	35	30	7	9	34
$800 to $899	5	10	9	238	76	61	13	26	35
$900 to $999	9	10	–	271	106	51	5	–	17
$1,000 to $1,249	38	33	69	308	121	38	65	10	21
$1,250 to $1,499	33	5	–	163	44	33	30	9	8
$1,500 to $1,999	23	24	–	90	23	27	5	25	–
$2,000 or more	27	41	–	36	8	23	–	–	7
Median (dollars)	1 326	1 573	1 078	970	952	980	1 077	560	625
Mean (dollars)	1 586	1 911	952	1 066	1 028	1 243	1 028	714	673
Not mortgaged	–	9	–	58	46	–	–	5	66
Less than $100	–	–	–	–	–	–	–	–	–
$100 to $199	–	–	–	–	–	–	–	–	44
$200 to $299	–	–	–	11	11	–	–	5	22
$300 to $399	–	–	–	–	–	–	–	–	–
$400 to $499	–	–	–	26	26	–	–	–	–
$500 or more	–	9	–	21	9	–	–	–	–
Median (dollars)	–	500+	–	464	440	–	–	225	168
Mean (dollars)	–	637	–	497	403	–	–	203	167
Specified renter-occupied housing units	**192**	**268**	**177**	**1 196**	**263**	**243**	**270**	**220**	**373**
GROSS RENT									
Less than $100	–	–	–	–	–	–	–	–	–
$100 to $149	–	21	–	–	–	–	–	–	5
$150 to $199	–	–	–	–	–	–	–	–	–
$200 to $249	–	–	–	–	–	–	–	16	18
$250 to $299	–	–	–	–	–	–	–	24	26
$300 to $349	13	12	28	14	–	–	–	23	35
$350 to $399	41	–	27	28	6	10	–	54	65
$400 to $449	29	71	47	118	47	39	–	32	65
$450 to $499	–	48	34	240	55	76	39	26	22
$500 to $549	21	30	17	161	26	44	37	13	37
$550 to $599	21	25	11	237	52	23	82	–	28
$600 to $649	9	23	–	139	22	7	38	5	9
$650 to $699	17	11	13	94	20	12	44	–	27
$700 to $749	13	–	–	64	7	29	25	–	–
$750 to $999	14	24	–	56	22	3	5	11	12
$1,000 or more	14	3	–	45	6	–	–	10	4
No cash rent	–	–	–	–	–	–	–	6	20
Median (dollars)	531	483	436	558	545	499	586	373	433
Mean (dollars)	578	502	451	581	570	532	597	453	454

TIPSII [UPF] GH213 CENSUS90 71580800 07/28/93 10:47 AM MACHINE: C DATA:CENSUS90*H2TIPSDA13. 07/15/93 19:28:06 TAPE: NONE FRAME: 293
TSF:CENSUS90*92. 07/27/93 11:53:14 UTF:CENSUS90*93. 07/27/93 11:53:14 META:CENSUS90*H2TABLES13. 07/27/93 12:25:49

Table 75. Household Income Characteristics of Housing Units With a Householder of Selected Racial Groups: 1990

[Threshold is 1,000 persons. Data based on sample and subject to sampling variability, see text. For definitions of terms and meanings of symbols, see text]

County	Chatham County	Clarke County	Clayton County		Cobb County				Columbia County
	All Asian	All Asian	All Asian	Laotian	All Asian	Chinese	Asian Indian	Korean	All Asian
Specified owner-occupied housing units	**200**	**98**	**580**	**90**	**988**	**247**	**259**	**229**	**250**
HOUSEHOLD INCOME IN 1989 BY SELECTED MONTHLY OWNER COSTS AS A PERCENTAGE OF HOUSEHOLD INCOME IN 1989									
All income levels	200	98	580	90	988	247	259	229	250
Less than 10 percent	34	6	60	–	53	13	30	10	19
10 to 14 percent	40	6	74	–	61	10	31	6	47
15 to 19 percent	–	37	74	23	213	60	34	30	44
20 to 24 percent	32	4	105	11	171	45	48	31	44
25 to 29 percent	35	7	94	30	138	49	30	36	37
30 to 34 percent	26	9	40	–	106	21	26	22	8
35 to 49 percent	23	–	87	10	147	26	39	58	35
50 percent or more	10	29	46	16	94	23	21	36	16
Not computed	–	–	–	–	5	–	–	–	–
Median	24.1	20.0	23.9	26.8	24.8	24.5	23.6	30.3	21.7
Less than $20,000	26	24	46	11	79	17	18	24	7
Less than 20 percent	–	–	–	–	8	–	–	–	–
20 to 24 percent	–	–	6	–	–	–	–	–	–
25 to 29 percent	–	–	–	–	–	–	–	–	–
30 to 34 percent	–	–	–	–	–	–	–	–	–
35 percent or more	26	24	40	11	66	17	18	24	7
Not computed	–	–	–	–	5	–	–	–	–
Median	48.1	50.0+	50.0+	50.0+	50.0+	50.0+	50.0+	50.0+	50.0+
$20,000 to $34,999	52	12	182	31	192	52	32	65	38
Less than 20 percent	15	–	32	–	22	15	–	7	–
20 to 24 percent	2	–	11	–	10	–	–	10	–
25 to 29 percent	9	7	51	16	26	7	9	10	7
30 to 34 percent	26	–	12	–	26	8	6	–	–
35 percent or more	–	5	76	15	108	22	17	38	31
Not computed	–	–	–	–	–	–	–	–	–
Median	30.0	29.3	29.7	29.8	37.1	32.5	35.8	42.1	39.3
$35,000 to $49,999	56	24	157	31	166	48	42	47	48
Less than 20 percent	18	24	43	6	25	–	–	3	26
20 to 24 percent	14	–	69	11	26	5	–	14	–
25 to 29 percent	17	–	30	14	39	25	7	7	17
30 to 34 percent	–	–	15	–	42	8	20	14	–
35 percent or more	7	–	–	–	34	10	15	9	5
Not computed	–	–	–	–	–	–	–	–	–
Median	23.6	17.5	22.6	24.3	29.1	28.8	33.5	29.6	19.2
$50,000 or more	66	38	195	17	551	130	167	93	157
Less than 20 percent	41	25	133	17	272	68	95	36	84
20 to 24 percent	16	4	19	–	135	40	48	7	44
25 to 29 percent	9	–	13	–	73	17	14	19	13
30 to 34 percent	–	9	13	–	38	5	–	8	8
35 percent or more	–	–	17	–	33	–	10	23	8
Not computed	–	–	–	–	–	–	–	–	–
Median	13.3	17.7	15.7	17.5	20.1	19.7	18.3	25.9	19.1
Specified renter-occupied housing units	**211**	**588**	**484**	**172**	**983**	**194**	**154**	**272**	**119**
HOUSEHOLD INCOME IN 1989 BY GROSS RENT AS A PERCENTAGE OF HOUSEHOLD INCOME IN 1989									
All income levels	211	588	484	172	983	194	154	272	119
Less than 10 percent	7	21	32	–	22	14	–	–	–
10 to 14 percent	55	80	56	–	133	13	17	23	45
15 to 19 percent	42	42	49	21	195	–	27	81	29
20 to 24 percent	27	42	88	42	138	70	7	11	16
25 to 29 percent	6	70	54	39	124	7	24	38	–
30 to 34 percent	9	28	49	29	77	12	23	37	8
35 to 49 percent	17	65	71	21	159	–	41	67	9
50 percent or more	13	164	68	10	113	56	15	15	12
Not computed	35	76	17	10	22	22	–	–	–
Median	18.1	30.2	25.8	27.3	24.7	24.2	30.4	27.8	17.5
Less than $10,000	36	315	72	28	90	45	8	–	–
Less than 20 percent	–	–	–	–	–	–	–	–	–
20 to 24 percent	–	–	–	–	–	–	–	–	–
25 to 29 percent	–	34	8	8	6	–	–	–	–
30 to 34 percent	–	16	–	–	–	–	–	–	–
35 percent or more	18	189	47	10	70	31	8	–	–
Not computed	18	76	17	10	14	14	–	–	–
Median	50.0+	50.0+	50.0+	50.0+	50.0+	50.0+	50.0+	–	–
$10,000 to $19,999	50	100	162	71	198	33	51	88	20
Less than 20 percent	–	8	–	–	–	–	–	–	–
20 to 24 percent	21	22	13	13	–	–	–	–	–
25 to 29 percent	–	18	15	8	12	–	–	6	–
30 to 34 percent	9	12	42	29	14	–	14	–	8
35 percent or more	12	40	92	21	164	25	37	82	12
Not computed	8	–	–	–	8	8	–	–	–
Median	27.5	30.8	41.9	32.5	44.7	50.0+	42.0	45.1	50.0+
$20,000 to $34,999	68	105	138	73	308	50	46	76	24
Less than 20 percent	47	74	35	21	67	–	8	–	9
20 to 24 percent	6	13	65	29	81	38	7	11	6
25 to 29 percent	6	18	31	23	74	–	11	28	–
30 to 34 percent	–	–	7	–	58	12	9	37	–
35 percent or more	–	–	–	–	28	–	11	–	9
Not computed	9	–	–	–	–	–	–	–	–
Median	17.6	15.9	22.6	22.7	25.4	23.3	28.6	29.8	22.5
$35,000 or more	57	68	112	–	387	66	49	108	75
Less than 20 percent	57	61	102	–	283	27	36	104	65
20 to 24 percent	–	7	10	–	57	32	–	–	10
25 to 29 percent	–	–	–	–	32	7	13	4	–
30 to 34 percent	–	–	–	–	5	–	–	–	–
35 percent or more	–	–	–	–	10	–	–	–	–
Not computed	–	–	–	–	–	–	–	–	–
Median	12.4	12.7	12.1	–	16.5	20.9	17.0	16.9	14.2

TIPSII [UPF] GH213 CENSUS90 71580800 07/28/93 10:47 AM MACHINE: C DATA:CENSUS90*H2TIPSDA13. 07/15/93 19:28:06 TAPE: NONE FRAME: 294
TSF:CENSUS90*92. 07/27/93 11:53:14 UTF:CENSUS90*93. 07/27/93 11:53:14 META:CENSUS90*H2TABLES13. 07/27/93 12:25:49

Table 75. **Household Income Characteristics of Housing Units With a Householder of Selected Racial Groups: 1990—** Con.

[Threshold is 1,000 persons. Data based on sample and subject to sampling variability, see text. For definitions of terms and meanings of symbols, see text]

County	DeKalb County					Fayette County	Fulton County		
	All Asian	Chinese	Asian Indian	Korean	Vietnamese	All Asian	American Indian	All Asian	Chinese
Specified owner-occupied housing units	**1 531**	**426**	**426**	**182**	**207**	**160**	**153**	**783**	**265**
HOUSEHOLD INCOME IN 1989 BY SELECTED MONTHLY OWNER COSTS AS A PERCENTAGE OF HOUSEHOLD INCOME IN 1989									
All income levels	1 531	426	426	182	207	160	153	783	265
Less than 10 percent	144	52	23	18	15	13	20	71	37
10 to 14 percent	148	49	35	10	33	20	26	117	53
15 to 19 percent	281	59	98	38	36	40	–	88	10
20 to 24 percent	255	73	82	20	14	44	31	105	42
25 to 29 percent	225	64	63	39	44	18	6	92	42
30 to 34 percent	147	28	53	23	25	16	–	89	22
35 to 49 percent	164	37	50	6	10	9	40	131	29
50 percent or more	162	64	22	28	25	–	30	76	27
Not computed	5	–	–	–	5	–	–	14	3
Median	23.7	23.6	23.5	25.6	25.3	20.8	24.9	25.2	23.7
Less than $20,000	146	53	27	12	18	–	38	58	14
Less than 20 percent	7	–	–	–	–	–	–	–	–
20 to 24 percent	–	–	–	–	–	–	–	–	–
25 to 29 percent	–	–	–	–	–	–	–	–	–
30 to 34 percent	–	–	–	–	–	–	–	–	–
35 percent or more	134	53	27	12	13	–	38	47	14
Not computed	5	–	–	–	5	–	–	11	–
Median	50.0+	50.0+	50.0+	50.0+	50.0+	–	50.0+	50.0+	50.0+
$20,000 to $34,999	387	81	106	32	68	–	9	123	51
Less than 20 percent	34	11	–	10	–	–	–	22	16
20 to 24 percent	48	16	–	–	12	–	9	–	–
25 to 29 percent	76	12	47	–	9	–	–	–	–
30 to 34 percent	80	13	24	6	25	–	–	7	–
35 percent or more	149	29	35	16	22	–	–	94	35
Not computed	–	–	–	–	–	–	–	–	–
Median	32.2	30.6	31.3	42.5	32.6	–	22.5	45.0	44.3
$35,000 to $49,999	374	92	120	54	62	9	69	175	45
Less than 20 percent	119	30	34	10	25	–	15	35	9
20 to 24 percent	96	18	46	9	2	–	22	11	11
25 to 29 percent	88	23	12	18	35	–	6	43	11
30 to 34 percent	34	2	21	11	–	–	–	54	7
35 percent or more	37	19	7	6	–	9	26	32	7
Not computed	–	–	–	–	–	–	–	–	–
Median	23.5	24.4	22.8	27.2	25.6	37.5	24.4	29.8	26.1
$50,000 or more	624	200	173	84	59	151	37	427	155
Less than 20 percent	413	119	122	46	59	73	31	219	75
20 to 24 percent	111	39	36	11	–	44	–	94	31
25 to 29 percent	61	29	4	21	–	18	–	49	31
30 to 34 percent	33	13	8	6	–	16	–	28	15
35 percent or more	6	–	3	–	–	–	6	34	–
Not computed	–	–	–	–	–	–	–	3	3
Median	17.4	17.7	17.6	18.9	13.6	20.3	12.0	19.4	20.2
Specified renter-occupied housing units	**2 723**	**459**	**609**	**763**	**291**	**121**	**219**	**1 356**	**281**
HOUSEHOLD INCOME IN 1989 BY GROSS RENT AS A PERCENTAGE OF HOUSEHOLD INCOME IN 1989									
All income levels	2 723	459	609	763	291	121	219	1 356	281
Less than 10 percent	55	9	19	23	4	12	–	61	23
10 to 14 percent	265	26	47	73	37	15	9	101	27
15 to 19 percent	470	83	71	138	40	22	16	229	29
20 to 24 percent	412	82	86	113	35	24	46	104	–
25 to 29 percent	218	45	72	40	26	14	9	142	38
30 to 34 percent	338	72	68	86	30	–	18	77	13
35 to 49 percent	326	45	87	106	27	27	43	252	81
50 percent or more	518	71	149	168	85	7	42	282	50
Not computed	121	26	10	16	7	–	36	108	20
Median	27.3	26.8	30.3	28.3	30.0	22.4	33.2	29.5	35.1
Less than $10,000	482	82	101	126	90	–	70	379	56
Less than 20 percent	–	–	–	–	–	–	7	–	–
20 to 24 percent	–	–	–	–	–	–	–	–	–
25 to 29 percent	–	–	–	–	–	–	–	–	–
30 to 34 percent	–	–	–	–	–	–	–	–	–
35 percent or more	365	60	91	110	83	–	40	275	40
Not computed	117	22	10	16	7	–	23	104	16
Median	50.0+	50.0+	50.0+	50.0+	50.0+	–	50.0+	50.0+	50.0+
$10,000 to $19,999	554	70	153	170	36	7	63	308	112
Less than 20 percent	5	–	–	5	–	–	–	–	–
20 to 24 percent	–	–	–	–	–	–	23	6	–
25 to 29 percent	–	–	–	–	–	–	–	35	19
30 to 34 percent	130	14	16	44	7	–	5	70	13
35 percent or more	419	56	137	121	29	7	35	197	80
Not computed	–	–	–	–	–	–	–	–	–
Median	44.1	40.0	47.3	45.3	42.1	50.0+	38.5	38.5	40.6
$20,000 to $34,999	883	205	225	220	88	27	67	315	35
Less than 20 percent	154	45	35	27	4	–	9	86	5
20 to 24 percent	288	57	69	78	35	–	19	84	–
25 to 29 percent	195	45	72	33	26	–	9	91	19
30 to 34 percent	186	58	41	39	23	–	13	–	–
35 percent or more	60	–	8	43	–	27	10	54	11
Not computed	–	–	–	–	–	–	7	–	–
Median	25.0	25.1	25.6	25.8	26.0	38.8	26.1	24.3	28.3
$35,000 or more	804	102	130	247	77	87	19	354	78
Less than 20 percent	631	73	102	202	77	49	9	305	74
20 to 24 percent	124	25	17	35	–	24	4	14	–
25 to 29 percent	23	–	–	7	–	14	–	16	–
30 to 34 percent	22	–	11	3	–	–	–	7	–
35 percent or more	–	–	–	–	–	–	–	8	–
Not computed	4	4	–	–	–	–	6	4	4
Median	16.6	17.1	14.9	16.4	14.7	18.8	18.6	15.7	12.6

TIPSII [UPF] GH213 CENSUS90 71580800 07/28/93 10:47 AM MACHINE: C DATA:CENSUS90*H2TIPSDA13. 07/15/93 19:28:06 TAPE: NONE FRAME: 295
TSF:CENSUS90*92. 07/27/93 11:53:14 UTF:CENSUS90*93. 07/27/93 11:53:14 META:CENSUS90*H2TABLES13. 07/27/93 12:25:49

Table 75. **Household Income Characteristics of Housing Units With a Householder of Selected Racial Groups: 1990—Con.**

[Threshold is 1,000 persons. Data based on sample and subject to sampling variability, see text. For definitions of terms and meanings of symbols, see text]

County	Fulton County—Con.			Gwinnett County				Muscogee County	Richmond County
	Asian Indian	Korean	Vietnamese	All Asian	Chinese	Asian Indian	Korean	All Asian	All Asian
Specified owner-occupied housing units	**146**	**132**	**95**	**1 431**	**516**	**269**	**160**	**231**	**401**
HOUSEHOLD INCOME IN 1989 BY SELECTED MONTHLY OWNER COSTS AS A PERCENTAGE OF HOUSEHOLD INCOME IN 1989									
All income levels	146	132	95	1 431	516	269	160	231	401
Less than 10 percent	–	20	–	74	17	10	28	41	71
10 to 14 percent	25	6	–	126	38	32	14	20	94
15 to 19 percent	28	14	25	228	58	49	22	74	48
20 to 24 percent	24	13	19	296	96	80	12	13	79
25 to 29 percent	–	15	22	240	109	58	–	23	15
30 to 34 percent	25	8	22	111	47	7	6	15	9
35 to 49 percent	44	18	7	212	76	33	39	22	21
50 percent or more	–	27	–	131	62	–	39	23	51
Not computed	–	11	–	13	13	–	–	–	13
Median	24.2	27.5	25.8	24.7	26.9	22.7	33.3	18.7	18.0
Less than $20,000	–	28	–	105	75	–	14	54	115
Less than 20 percent	–	–	–	–	–	–	–	15	27
20 to 24 percent	–	–	–	–	–	–	–	5	4
25 to 29 percent	–	–	–	–	–	–	–	6	7
30 to 34 percent	–	–	–	–	–	–	–	–	–
35 percent or more	–	17	–	92	62	–	14	28	64
Not computed	–	11	–	13	13	–	–	–	13
Median	–	50.0+	–	50.0+	50.0+	–	48.8	42.0	38.1
$20,000 to $34,999	7	10	7	321	112	38	66	64	117
Less than 20 percent	–	–	–	12	3	–	9	38	47
20 to 24 percent	–	–	–	–	–	–	–	4	45
25 to 29 percent	–	–	–	46	23	14	–	–	8
30 to 34 percent	–	–	–	52	15	–	6	5	9
35 percent or more	7	10	7	211	71	24	51	17	8
Not computed	–	–	–	–	–	–	–	–	–
Median	45.0	50.0+	45.0	38.4	36.6	42.1	46.7	18.6	21.3
$35,000 to $49,999	36	20	61	381	148	74	28	35	41
Less than 20 percent	–	–	17	56	38	–	8	31	32
20 to 24 percent	–	–	–	143	42	38	7	4	9
25 to 29 percent	–	10	22	103	39	27	–	–	–
30 to 34 percent	25	–	22	44	24	–	–	–	–
35 percent or more	11	10	–	35	5	9	13	–	–
Not computed	–	–	–	–	–	–	–	–	–
Median	33.6	32.5	28.1	24.7	24.3	24.9	24.3	17.1	15.2
$50,000 or more	103	74	27	624	181	157	52	78	128
Less than 20 percent	53	40	8	360	72	91	47	51	107
20 to 24 percent	24	13	19	153	54	42	5	–	21
25 to 29 percent	–	5	–	91	47	17	–	17	–
30 to 34 percent	–	8	–	15	8	7	–	10	–
35 percent or more	26	8	–	5	–	–	–	–	–
Not computed	–	–	–	–	–	–	–	–	–
Median	19.7	18.9	21.4	18.7	21.7	18.7	10.0–	15.7	13.4
Specified renter-occupied housing units	**192**	**268**	**177**	**1 196**	**263**	**243**	**270**	**220**	**373**
HOUSEHOLD INCOME IN 1989 BY GROSS RENT AS A PERCENTAGE OF HOUSEHOLD INCOME IN 1989									
All income levels	192	268	177	1 196	263	243	270	220	373
Less than 10 percent	–	–	6	13	13	–	–	21	46
10 to 14 percent	26	6	29	231	21	64	22	20	54
15 to 19 percent	30	26	28	222	48	47	38	30	115
20 to 24 percent	17	31	8	126	45	36	21	28	63
25 to 29 percent	9	–	34	153	13	40	24	14	–
30 to 34 percent	17	–	25	47	6	–	31	31	13
35 to 49 percent	28	80	29	196	72	16	69	11	25
50 percent or more	49	84	18	188	45	32	53	27	31
Not computed	16	41	–	20	–	8	12	38	26
Median	31.8	46.3	27.6	24.8	26.7	20.9	33.9	23.6	18.2
Less than $10,000	59	129	38	134	33	40	36	81	44
Less than 20 percent	–	–	–	–	–	–	–	–	5
20 to 24 percent	–	–	–	–	–	–	–	–	–
25 to 29 percent	–	–	–	–	–	–	–	–	–
30 to 34 percent	–	–	–	–	–	–	–	11	–
35 percent or more	43	88	38	114	33	32	24	32	24
Not computed	16	41	–	20	–	8	12	38	15
Median	50.0+	50.0+	49.3	50.0+	50.0+	50.0+	50.0+	50.0+	50.0+
$10,000 to $19,999	23	69	34	210	60	19	80	30	53
Less than 20 percent	–	–	–	–	–	–	–	–	6
20 to 24 percent	–	6	–	–	–	–	–	–	9
25 to 29 percent	–	–	–	6	–	6	–	14	–
30 to 34 percent	17	–	25	–	–	–	–	10	13
35 percent or more	6	63	9	204	60	13	80	6	25
Not computed	–	–	–	–	–	–	–	–	–
Median	33.4	45.2	33.4	47.1	44.2	42.7	47.8	30.5	34.4
$20,000 to $34,999	54	44	49	387	93	78	75	51	142
Less than 20 percent	8	6	7	65	22	17	–	23	93
20 to 24 percent	17	25	8	87	34	24	7	28	31
25 to 29 percent	9	–	34	133	13	34	24	–	–
30 to 34 percent	–	–	–	42	6	–	26	–	–
35 percent or more	20	13	–	60	18	3	18	–	7
Not computed	–	–	–	–	–	–	–	–	11
Median	26.1	23.2	26.4	26.6	23.6	24.6	31.3	20.4	18.1
$35,000 or more	56	26	56	465	77	106	79	58	134
Less than 20 percent	48	26	56	401	60	94	60	48	111
20 to 24 percent	–	–	–	39	11	12	14	–	23
25 to 29 percent	–	–	–	14	–	–	–	–	–
30 to 34 percent	–	–	–	5	–	–	5	10	–
35 percent or more	8	–	–	6	6	–	–	–	–
Not computed	–	–	–	–	–	–	–	–	–
Median	16.7	16.7	13.8	15.1	15.9	14.1	17.3	12.0	13.5

TIPSII [UPF] GH213 CENSUS90 71580800 07/28/93 10:47 AM MACHINE: C DATA:CENSUS90*H2TIPSDA13. 07/15/93 19:28:06 TAPE: NONE FRAME: 296
TSF:CENSUS90*92. 07/27/93 11:53:14 UTF:CENSUS90*93. 07/27/93 11:53:14 META:CENSUS90*H2TABLES13. 07/27/93 12:25:49

Table 76. **Occupancy, Fuel, and Structural Characteristics of Housing Units With a Householder of Hispanic Origin by Type: 1990**

[Householders of Hispanic origin may be of any race. Threshold is 1,000 persons. Data based on sample and subject to sampling variability, see text. For definitions of terms and meanings of symbols, see text]

County	Clayton County		Cobb County					Colquitt County
	Mexican	Other Hispanic	Mexican	Puerto Rican	Other Hispanic	South American	All other Hispanic origin	Mexican
Occupied housing units	**343**	**284**	**979**	**564**	**996**	**405**	**438**	**70**
TENURE								
Owner-occupied housing units	118	118	264	206	486	227	215	15
Renter-occupied housing units	225	166	715	358	510	178	223	55
YEAR STRUCTURE BUILT								
Owner-occupied housing units	**118**	**118**	**264**	**206**	**486**	**227**	**215**	**15**
1989 to March 1990	–	15	16	29	10	10	–	–
1985 to 1988	22	8	91	64	145	75	63	4
1980 to 1984	30	8	52	33	162	63	73	–
1970 to 1979	31	52	86	47	121	51	70	5
1960 to 1969	23	35	19	19	27	7	9	–
1950 to 1959	12	–	–	5	13	13	–	6
1940 to 1949	–	–	–	9	8	8	–	–
1939 or earlier	–	–	–	–	–	–	–	–
Renter-occupied housing units	**225**	**166**	**715**	**358**	**510**	**178**	**223**	**55**
1989 to March 1990	–	–	41	16	5	–	5	–
1985 to 1988	40	–	91	99	139	40	79	–
1980 to 1984	7	16	96	115	132	49	48	16
1970 to 1979	76	111	153	29	108	32	48	29
1960 to 1969	78	21	247	59	86	46	32	–
1950 to 1959	24	–	62	10	21	11	–	–
1940 to 1949	–	18	25	10	–	–	–	–
1939 or earlier	–	–	–	20	19	–	11	10
BEDROOMS								
Owner-occupied housing units	**118**	**118**	**264**	**206**	**486**	**227**	**215**	**15**
None	–	–	–	–	–	–	–	–
1	–	17	–	8	37	37	–	–
2	15	–	48	31	79	63	9	–
3	82	88	116	106	234	72	125	15
4	21	–	93	54	107	45	62	–
5 or more	–	13	7	7	29	10	19	–
Renter-occupied housing units	**225**	**166**	**715**	**358**	**510**	**178**	**223**	**55**
None	–	–	27	9	47	36	11	–
1	74	84	176	188	121	42	64	–
2	100	82	346	121	200	76	68	44
3	51	–	166	20	101	24	39	11
4	–	–	–	20	32	–	32	–
5 or more	–	–	–	–	9	–	9	–
SOURCE OF WATER								
Public system or private company	343	284	979	564	996	405	438	10
Individual drilled well	–	–	–	–	–	–	–	34
Individual dug well	–	–	–	–	–	–	–	26
Some other source	–	–	–	–	–	–	–	–
SEWAGE DISPOSAL								
Public sewer	307	275	902	532	917	365	410	4
Septic tank or cesspool	36	9	77	32	79	40	28	47
Other means	–	–	–	–	–	–	–	19
KITCHEN FACILITIES								
Complete kitchen facilities	330	284	979	564	996	405	438	65
Lacking complete kitchen facilities	13	–	–	–	–	–	–	5
HOUSE HEATING FUEL								
Utility gas	181	120	549	385	726	297	327	4
Bottled, tank, or LP gas	10	9	14	–	42	17	15	40
Electricity	152	155	416	179	228	91	96	21
Fuel oil, kerosene, etc.	–	–	–	–	–	–	–	5
Coal or coke	–	–	–	–	–	–	–	–
Wood	–	–	–	–	–	–	–	–
Solar energy	–	–	–	–	–	–	–	–
Other fuel	–	–	–	–	–	–	–	–
No fuel used	–	–	–	–	–	–	–	–
VEHICLES AVAILABLE								
None	42	17	62	29	16	11	5	15
1	106	103	307	242	325	144	103	29
2	123	117	468	224	510	175	266	21
3	52	25	125	69	98	48	44	5
4	14	9	17	–	39	19	20	–
5 or more	6	13	–	–	8	8	–	–
YEAR HOUSEHOLDER MOVED INTO UNIT								
Owner-occupied housing units	**118**	**118**	**264**	**206**	**486**	**227**	**215**	**15**
1989 to March 1990	8	42	44	41	106	79	27	–
1985 to 1988	66	62	118	108	223	90	126	10
1980 to 1984	33	–	57	15	90	30	34	–
1970 to 1979	11	14	26	42	58	28	19	5
1960 to 1969	–	–	19	–	9	–	9	–
1959 or earlier	–	–	–	–	–	–	–	–
Renter-occupied housing units	**225**	**166**	**715**	**358**	**510**	**178**	**223**	**55**
1989 to March 1990	151	90	556	246	357	133	151	20
1985 to 1988	74	68	141	97	140	32	72	35
1980 to 1984	–	8	8	15	13	13	–	–
1970 to 1979	–	–	10	–	–	–	–	–
1960 to 1969	–	–	–	–	–	–	–	–
1959 or earlier	–	–	–	–	–	–	–	–
PLUMBING FACILITIES BY PERSONS PER ROOM								
Owner-occupied housing units	**118**	**118**	**264**	**206**	**486**	**227**	**215**	**15**
Lacking complete plumbing facilities	7	–	–	–	–	–	–	–
1.01 or more	–	–	–	–	–	–	–	–
Renter-occupied housing units	**225**	**166**	**715**	**358**	**510**	**178**	**223**	**55**
Lacking complete plumbing facilities	13	–	14	–	–	–	–	15
1.01 or more	13	–	14	–	–	–	–	10

TIPSII [UPF] GH213 CENSUS90 71580800 07/28/93 10:47 AM MACHINE: C DATA:CENSUS90*H2TIPSDA13. 07/15/93 19:28:06 TAPE: NONE FRAME: 297
TSF:CENSUS90*92. 07/27/93 11:53:14 UTF:CENSUS90*93. 07/27/93 11:53:14 META:CENSUS90*H2TABLES13. 07/27/93 12:25:49

Table 76. **Occupancy, Fuel, and Structural Characteristics of Housing Units With a Householder of Hispanic Origin by Type: 1990**—Con.

[Householders of Hispanic origin may be of any race. Threshold is 1,000 persons. Data based on sample and subject to sampling variability, see text. For definitions of terms and meanings of symbols, see text]

County	DeKalb County							Fulton County	
	Mexican	Puerto Rican	Cuban	Other Hispanic	Central American	South American	All other Hispanic origin	Mexican	Puerto Rican
Occupied housing units	**1 176**	**404**	**649**	**1 942**	**534**	**709**	**571**	**1 497**	**468**
TENURE									
Owner-occupied housing units	196	156	433	741	79	282	313	236	98
Renter-occupied housing units	980	248	216	1 201	455	427	258	1 261	370
YEAR STRUCTURE BUILT									
Owner-occupied housing units	**196**	**156**	**433**	**741**	**79**	**282**	**313**	**236**	**98**
1989 to March 1990	–	–	15	–	–	–	–	6	7
1985 to 1988	23	72	31	141	23	42	76	31	26
1980 to 1984	54	14	61	130	6	39	52	18	15
1970 to 1979	67	30	97	146	9	48	82	47	–
1960 to 1969	15	13	112	186	16	98	49	36	12
1950 to 1959	35	21	112	73	20	36	17	31	11
1940 to 1949	2	–	–	48	–	17	31	22	8
1939 or earlier	–	6	5	17	5	2	6	45	19
Renter-occupied housing units	**980**	**248**	**216**	**1 201**	**455**	**427**	**258**	**1 261**	**370**
1989 to March 1990	–	–	2	31	23	–	8	16	–
1985 to 1988	92	19	59	145	53	72	8	134	46
1980 to 1984	58	40	17	148	28	87	33	81	47
1970 to 1979	312	86	12	320	153	81	55	259	90
1960 to 1969	331	44	69	353	149	118	81	329	59
1950 to 1959	134	42	36	149	38	59	39	165	49
1940 to 1949	32	–	21	20	8	10	2	135	52
1939 or earlier	21	17	–	35	3	–	32	142	27
BEDROOMS									
Owner-occupied housing units	**196**	**156**	**433**	**741**	**79**	**282**	**313**	**236**	**98**
None	–	–	–	–	–	–	–	–	–
1	4	–	–	76	17	42	8	14	–
2	66	24	29	144	13	75	47	113	29
3	77	74	193	350	40	122	160	52	28
4	43	47	162	156	9	32	98	36	37
5 or more	6	11	49	15	–	11	–	21	4
Renter-occupied housing units	**980**	**248**	**216**	**1 201**	**455**	**427**	**258**	**1 261**	**370**
None	24	–	13	69	30	39	–	25	17
1	338	64	73	407	136	160	80	507	161
2	507	107	90	506	185	137	154	545	163
3	111	49	16	200	100	76	24	171	29
4	–	28	16	19	4	15	–	13	–
5 or more	–	–	8	–	–	–	–	–	–
SOURCE OF WATER									
Public system or private company	1 176	404	649	1 942	534	709	571	1 483	468
Individual drilled well	–	–	–	–	–	–	–	6	–
Individual dug well	–	–	–	–	–	–	–	–	–
Some other source	–	–	–	–	–	–	–	8	–
SEWAGE DISPOSAL									
Public sewer	1 124	339	583	1 862	519	679	536	1 444	452
Septic tank or cesspool	39	65	66	45	4	14	27	25	16
Other means	13	–	–	35	11	16	8	28	–
KITCHEN FACILITIES									
Complete kitchen facilities	1 173	404	649	1 920	534	693	565	1 484	462
Lacking complete kitchen facilities	3	–	–	22	–	16	6	13	6
HOUSE HEATING FUEL									
Utility gas	687	328	514	1 363	335	439	480	919	280
Bottled, tank, or LP gas	11	–	12	30	16	14	–	44	14
Electricity	456	76	123	547	183	254	91	496	167
Fuel oil, kerosene, etc.	11	–	–	–	–	–	–	20	7
Coal or coke	–	–	–	–	–	–	–	–	–
Wood	2	–	–	2	–	2	–	13	–
Solar energy	–	–	–	–	–	–	–	–	–
Other fuel	–	–	–	–	–	–	–	–	–
No fuel used	9	–	–	–	–	–	–	5	–
VEHICLES AVAILABLE									
None	131	50	43	209	84	56	69	278	60
1	520	130	130	777	259	292	173	701	251
2	349	150	291	676	126	225	282	357	143
3	69	45	109	174	38	85	47	116	14
4	84	29	76	85	16	51	–	31	–
5 or more	23	–	–	21	11	–	–	14	–
YEAR HOUSEHOLDER MOVED INTO UNIT									
Owner-occupied housing units	**196**	**156**	**433**	**741**	**79**	**282**	**313**	**236**	**98**
1989 to March 1990	45	16	45	125	4	32	74	61	26
1985 to 1988	91	88	98	264	39	98	115	79	47
1980 to 1984	43	25	69	116	14	50	22	43	6
1970 to 1979	9	19	215	204	22	87	85	15	6
1960 to 1969	–	8	6	25	–	13	12	17	8
1959 or earlier	8	–	–	7	–	2	5	21	5
Renter-occupied housing units	**980**	**248**	**216**	**1 201**	**455**	**427**	**258**	**1 261**	**370**
1989 to March 1990	681	183	131	824	337	300	163	842	230
1985 to 1988	273	61	48	295	109	87	62	370	84
1980 to 1984	4	–	17	53	9	32	12	33	56
1970 to 1979	22	4	20	29	–	8	21	8	–
1960 to 1969	–	–	–	–	–	–	–	8	–
1959 or earlier	–	–	–	–	–	–	–	–	–
PLUMBING FACILITIES BY PERSONS PER ROOM									
Owner-occupied housing units	**196**	**156**	**433**	**741**	**79**	**282**	**313**	**236**	**98**
Lacking complete plumbing facilities	9	–	–	–	–	–	–	–	–
1.01 or more	–	–	–	–	–	–	–	–	–
Renter-occupied housing units	**980**	**248**	**216**	**1 201**	**455**	**427**	**258**	**1 261**	**370**
Lacking complete plumbing facilities	3	–	–	–	–	–	–	24	5
1.01 or more	3	–	–	–	–	–	–	16	–

TIPSII [UPF] GH213 CENSUS90 71580800 07/28/93 10:47 AM MACHINE: C DATA:CENSUS90*H2TIPSDA13. 07/15/93 19:28:06 TAPE: NONE FRAME: 298
TSF:CENSUS90*92. 07/27/93 11:53:14 UTF:CENSUS90*93. 07/27/93 11:53:14 META:CENSUS90*H2TABLES13. 07/27/93 12:25:49

Table 76. **Occupancy, Fuel, and Structural Characteristics of Housing Units With a Householder of Hispanic Origin by Type: 1990**—Con.

[Householders of Hispanic origin may be of any race. Threshold is 1,000 persons. Data based on sample and subject to sampling variability, see text. For definitions of terms and meanings of symbols, see text]

County	Fulton County—Con.				Gwinnett County				Hall County
	Cuban	Other Hispanic	South American	All other Hispanic origin	Mexican	Puerto Rican	Other Hispanic	South American	Mexican
Occupied housing units	**605**	**1 384**	**490**	**629**	**637**	**387**	**815**	**405**	**630**
TENURE									
Owner-occupied housing units	288	547	158	304	226	184	472	216	72
Renter-occupied housing units	317	837	332	325	411	203	343	189	558
YEAR STRUCTURE BUILT									
Owner-occupied housing units	**288**	**547**	**158**	**304**	**226**	**184**	**472**	**216**	**72**
1989 to March 1990	11	6	–	6	13	19	14	9	–
1985 to 1988	68	94	40	39	39	90	172	70	4
1980 to 1984	40	86	24	55	99	36	135	64	25
1970 to 1979	12	86	37	35	73	10	117	50	13
1960 to 1969	51	97	22	53	2	29	34	23	11
1950 to 1959	38	87	12	53	–	–	–	–	–
1940 to 1949	11	36	–	31	–	–	–	–	9
1939 or earlier	57	55	23	32	–	–	–	–	10
Renter-occupied housing units	**317**	**837**	**332**	**325**	**411**	**203**	**343**	**189**	**558**
1989 to March 1990	34	7	–	7	–	–	–	–	12
1985 to 1988	56	146	71	67	93	94	99	33	46
1980 to 1984	37	85	58	21	179	65	98	61	51
1970 to 1979	55	178	97	77	82	12	116	72	183
1960 to 1969	46	153	23	50	22	32	30	23	126
1950 to 1959	51	133	60	52	28	–	–	–	80
1940 to 1949	21	60	–	33	7	–	–	–	45
1939 or earlier	17	75	23	18	–	–	–	–	15
BEDROOMS									
Owner-occupied housing units	**288**	**547**	**158**	**304**	**226**	**184**	**472**	**216**	**72**
None	–	–	–	–	–	–	9	9	–
1	5	6	–	6	12	–	7	–	9
2	58	114	22	78	45	7	20	6	21
3	93	250	60	135	101	124	270	119	23
4	70	143	71	65	60	53	138	69	13
5 or more	62	34	5	20	8	–	28	13	6
Renter-occupied housing units	**317**	**837**	**332**	**325**	**411**	**203**	**343**	**189**	**558**
None	26	96	20	58	18	9	–	–	–
1	150	391	150	155	74	72	119	65	47
2	104	276	147	76	237	51	168	92	401
3	28	65	15	27	72	56	43	26	92
4	9	9	–	9	10	15	13	6	12
5 or more	–	–	–	–	–	–	–	–	6
SOURCE OF WATER									
Public system or private company	605	1 376	490	621	637	387	815	405	590
Individual drilled well	–	8	–	8	–	–	–	–	40
Individual dug well	–	–	–	–	–	–	–	–	–
Some other source	–	–	–	–	–	–	–	–	–
SEWAGE DISPOSAL									
Public sewer	534	1 291	439	587	503	267	600	324	432
Septic tank or cesspool	71	70	35	35	121	120	208	81	198
Other means	–	23	16	7	13	–	7	–	–
KITCHEN FACILITIES									
Complete kitchen facilities	598	1 366	490	611	637	387	815	405	630
Lacking complete kitchen facilities	7	18	–	18	–	–	–	–	–
HOUSE HEATING FUEL									
Utility gas	439	873	297	434	416	238	613	283	260
Bottled, tank, or LP gas	16	32	9	17	24	10	18	–	51
Electricity	150	471	176	178	197	139	184	122	291
Fuel oil, kerosene, etc.	–	–	–	–	–	–	–	–	22
Coal or coke	–	–	–	–	–	–	–	–	–
Wood	–	–	–	–	–	–	–	–	6
Solar energy	–	–	–	–	–	–	–	–	–
Other fuel	–	8	8	–	–	–	–	–	–
No fuel used	–	–	–	–	–	–	–	–	–
VEHICLES AVAILABLE									
None	104	119	23	89	47	53	42	–	53
1	197	600	220	254	194	87	168	90	255
2	173	513	189	218	284	201	467	253	225
3	104	120	52	49	88	41	129	62	73
4	27	25	6	19	14	5	9	–	24
5 or more	–	7	–	–	10	–	–	–	–
YEAR HOUSEHOLDER MOVED INTO UNIT									
Owner-occupied housing units	**288**	**547**	**158**	**304**	**226**	**184**	**472**	**216**	**72**
1989 to March 1990	49	108	23	53	78	35	98	47	18
1985 to 1988	105	179	79	83	62	120	248	109	41
1980 to 1984	46	97	31	60	36	14	83	34	3
1970 to 1979	48	111	17	64	50	15	43	26	–
1960 to 1969	40	26	8	18	–	–	–	–	10
1959 or earlier	–	26	–	26	–	–	–	–	–
Renter-occupied housing units	**317**	**837**	**332**	**325**	**411**	**203**	**343**	**189**	**558**
1989 to March 1990	111	541	229	212	267	120	219	119	482
1985 to 1988	145	253	92	89	126	76	116	70	63
1980 to 1984	38	22	6	8	18	–	8	–	13
1970 to 1979	23	21	5	16	–	7	–	–	–
1960 to 1969	–	–	–	–	–	–	–	–	–
1959 or earlier	–	–	–	–	–	–	–	–	–
PLUMBING FACILITIES BY PERSONS PER ROOM									
Owner-occupied housing units	**288**	**547**	**158**	**304**	**226**	**184**	**472**	**216**	**72**
Lacking complete plumbing facilities	–	–	–	–	–	–	–	–	–
1.01 or more	–	–	–	–	–	–	–	–	–
Renter-occupied housing units	**317**	**837**	**332**	**325**	**411**	**203**	**343**	**189**	**558**
Lacking complete plumbing facilities	13	–	–	–	–	–	–	–	–
1.01 or more	–	–	–	–	–	–	–	–	–

TIPSII [UPF] GH213 CENSUS90 71580800 07/28/93 10:47 AM MACHINE: C DATA:CENSUS90*H2TIPSDA13. 07/15/93 19:28:06 TAPE: NONE FRAME: 299
TSF:CENSUS90*92. 07/27/93 11:53:14 UTF:CENSUS90*93. 07/27/93 11:53:14 META:CENSUS90*H2TABLES13. 07/27/93 12:25:49

Table 76. **Occupancy, Fuel, and Structural Characteristics of Housing Units With a Householder of Hispanic Origin by Type: 1990**—Con.

[Householders of Hispanic origin may be of any race. Threshold is 1,000 persons. Data based on sample and subject to sampling variability, see text. For definitions of terms and meanings of symbols, see text]

County	Liberty County		Muscogee County			Richmond County			Whitfield County
	Mexican	Puerto Rican	Mexican	Puerto Rican	Other Hispanic	Mexican	Puerto Rican	Other Hispanic	Mexican
Occupied housing units	**226**	**367**	**437**	**658**	**463**	**260**	**369**	**267**	**445**
TENURE									
Owner-occupied housing units	43	81	179	277	150	115	186	93	71
Renter-occupied housing units	183	286	258	381	313	145	183	174	374
YEAR STRUCTURE BUILT									
Owner-occupied housing units	**43**	**81**	**179**	**277**	**150**	**115**	**186**	**93**	**71**
1989 to March 1990	–	14	–	8	16	–	–	–	–
1985 to 1988	31	26	4	26	–	24	35	27	26
1980 to 1984	7	19	9	25	6	23	53	7	18
1970 to 1979	5	8	51	89	74	3	35	13	13
1960 to 1969	–	14	94	68	30	52	54	16	10
1950 to 1959	–	–	6	54	18	8	–	16	4
1940 to 1949	–	–	15	–	–	–	–	–	–
1939 or earlier	–	–	–	7	6	5	9	14	–
Renter-occupied housing units	**183**	**286**	**258**	**381**	**313**	**145**	**183**	**174**	**374**
1989 to March 1990	11	–	–	6	–	–	8	4	–
1985 to 1988	38	40	21	48	26	10	8	28	15
1980 to 1984	57	65	28	53	48	39	25	12	39
1970 to 1979	60	129	67	88	47	27	77	59	124
1960 to 1969	14	6	91	130	68	43	22	14	122
1950 to 1959	–	22	32	23	72	20	18	33	40
1940 to 1949	3	13	13	25	46	–	–	2	34
1939 or earlier	–	11	6	8	6	6	25	22	–
BEDROOMS									
Owner-occupied housing units	**43**	**81**	**179**	**277**	**150**	**115**	**186**	**93**	**71**
None	–	–	–	–	–	–	–	–	–
1	5	–	–	14	9	6	8	–	4
2	–	14	23	42	10	5	6	–	22
3	33	57	121	188	83	84	134	59	45
4	5	10	35	33	34	15	38	34	–
5 or more	–	–	–	–	14	5	–	–	–
Renter-occupied housing units	**183**	**286**	**258**	**381**	**313**	**145**	**183**	**174**	**374**
None	–	20	16	26	6	–	–	–	–
1	11	24	34	109	52	26	42	40	104
2	145	123	117	91	126	96	72	54	167
3	14	96	76	149	125	15	44	69	87
4	13	23	15	6	4	8	25	11	16
5 or more	–	–	–	–	–	–	–	–	–
SOURCE OF WATER									
Public system or private company	199	329	437	649	463	247	354	256	445
Individual drilled well	27	28	–	9	–	13	15	3	–
Individual dug well	–	10	–	–	–	–	–	8	–
Some other source	–	–	–	–	–	–	–	–	–
SEWAGE DISPOSAL									
Public sewer	196	320	423	644	463	214	313	230	351
Septic tank or cesspool	30	47	14	14	–	46	56	37	84
Other means	–	–	–	–	–	–	–	–	10
KITCHEN FACILITIES									
Complete kitchen facilities	226	365	437	658	459	260	369	267	432
Lacking complete kitchen facilities	–	2	–	–	4	–	–	–	13
HOUSE HEATING FUEL									
Utility gas	115	110	301	434	362	134	181	126	195
Bottled, tank, or LP gas	25	30	–	15	–	15	10	6	27
Electricity	86	227	136	194	93	111	165	135	219
Fuel oil, kerosene, etc.	–	–	–	6	–	–	13	–	4
Coal or coke	–	–	–	–	–	–	–	–	–
Wood	–	–	–	–	–	–	–	–	–
Solar energy	–	–	–	–	–	–	–	–	–
Other fuel	–	–	–	–	–	–	–	–	–
No fuel used	–	–	–	9	8	–	–	–	–
VEHICLES AVAILABLE									
None	17	44	10	12	54	30	36	25	50
1	177	239	179	290	209	71	73	121	182
2	32	71	186	260	144	112	222	78	134
3	–	13	55	78	48	44	38	43	53
4	–	–	–	18	–	3	–	–	26
5 or more	–	–	7	–	8	–	–	–	–
YEAR HOUSEHOLDER MOVED INTO UNIT									
Owner-occupied housing units	**43**	**81**	**179**	**277**	**150**	**115**	**186**	**93**	**71**
1989 to March 1990	23	31	27	43	24	–	41	–	9
1985 to 1988	13	26	78	96	54	36	96	42	41
1980 to 1984	7	10	24	25	13	16	–	12	12
1970 to 1979	–	14	11	70	44	30	6	21	9
1960 to 1969	–	–	33	43	10	33	43	18	–
1959 or earlier	–	–	6	–	5	–	–	–	–
Renter-occupied housing units	**183**	**286**	**258**	**381**	**313**	**145**	**183**	**174**	**374**
1989 to March 1990	169	237	174	224	191	101	73	125	232
1985 to 1988	14	49	70	141	106	24	78	47	98
1980 to 1984	–	–	14	8	16	5	21	2	44
1970 to 1979	–	–	–	8	–	9	11	–	–
1960 to 1969	–	–	–	–	–	–	–	–	–
1959 or earlier	–	–	–	–	–	6	–	–	–
PLUMBING FACILITIES BY PERSONS PER ROOM									
Owner-occupied housing units	**43**	**81**	**179**	**277**	**150**	**115**	**186**	**93**	**71**
Lacking complete plumbing facilities	–	2	–	–	8	–	–	–	–
1.01 or more	–	–	–	–	–	–	–	–	–
Renter-occupied housing units	**183**	**286**	**258**	**381**	**313**	**145**	**183**	**174**	**374**
Lacking complete plumbing facilities	–	–	–	–	4	–	13	2	–
1.01 or more	–	–	–	–	–	–	3	–	–

TIPSII [UPF] GH213 CENSUS90 71580800 07/28/93 10:47 AM MACHINE: C DATA:CENSUS90*H2TIPSDA13. 07/15/93 19:28:06 TAPE: NONE FRAME: 300
TSF:CENSUS90*92. 07/27/93 11:53:14 UTF:CENSUS90*93. 07/27/93 11:53:14 META:CENSUS90*H2TABLES13. 07/27/93 12:25:49

Table 77. Social and Financial Characteristics of Housing Units With a Householder of Hispanic Origin by Type: 1990

[Householders of Hispanic origin may be of any race. Threshold is 1,000 persons. Data based on sample and subject to sampling variability, see text. For definitions of terms and meanings of symbols, see text]

County	Clayton County		Cobb County					Colquitt County
	Mexican	Other Hispanic	Mexican	Puerto Rican	Other Hispanic	South American	All other Hispanic origin	Mexican
Occupied housing units	**343**	**284**	**979**	**564**	**996**	**405**	**438**	**70**
HOUSEHOLDER 65 YEARS AND OVER								
Occupied housing units	**–**	**24**	**–**	**33**	**30**	**12**	**18**	**–**
Owner occupied	–	8	–	10	21	12	9	–
1-person households	–	8	–	33	–	–	–	–
Built 1939 or earlier	–	–	–	–	–	–	–	–
Mean household income in 1989 (dollars)	–	12 994	–	9 998	31 521	52 800	17 335	–
Female householder, no husband present	–	8	–	21	–	–	–	–
Lacking complete plumbing facilities	–	–	–	–	–	–	–	–
No vehicle available	–	8	–	11	–	–	–	–
No telephone in unit	–	–	–	–	–	–	–	–
1-person households	–	–	–	–	–	–	–	–
HOUSEHOLDS BELOW POVERTY LEVEL								
Owner-occupied housing units	**5**	**–**	**8**	**17**	**48**	**12**	**30**	**–**
Married-couple families	–	–	–	–	13	–	13	–
With own children under 18 years	–	–	–	–	13	–	13	–
Families with female householder	–	–	8	7	6	–	–	–
With own children under 18 years	–	–	8	7	6	–	–	–
Householder worked in 1989	5	–	–	–	34	12	22	–
With public assistance income	–	–	–	–	–	–	–	–
With Social Security income	–	–	–	10	–	–	–	–
Built 1939 or earlier	–	–	–	–	–	–	–	–
Lacking complete plumbing facilities	–	–	–	–	–	–	–	–
No vehicle available	–	–	–	–	–	–	–	–
No telephone in unit	–	–	–	–	–	–	–	–
1.01 or more persons per room	–	–	–	–	–	–	–	–
Renter-occupied housing units	**18**	**8**	**148**	**39**	**55**	**12**	**13**	**6**
Married-couple families	6	–	39	23	21	–	–	–
With own children under 18 years	6	–	39	9	21	–	–	–
Families with female householder	–	–	26	–	9	–	–	–
With own children under 18 years	–	–	26	–	9	–	–	–
Householder worked in 1989	18	–	123	39	30	–	13	6
With public assistance income	–	–	–	–	–	–	–	–
With Social Security income	–	8	–	–	–	–	–	–
Built 1939 or earlier	–	–	–	–	–	–	–	–
Lacking complete plumbing facilities	–	–	–	–	–	–	–	–
No vehicle available	6	8	45	14	5	–	5	6
No telephone in unit	6	–	28	–	13	–	5	6
1.01 or more persons per room	–	–	39	9	22	–	–	–
MEDIAN HOUSEHOLD INCOME IN 1989								
Occupied housing units (dollars)	**31 547**	**26 250**	**33 519**	**35 980**	**36 148**	**37 564**	**40 139**	**24 167**
Owner occupied (dollars)	50 777	33 333	50 754	55 941	48 611	50 052	51 145	28 438
Renter occupied (dollars)	25 481	22 500	28 225	26 648	24 492	22 159	27 198	23 385
Specified owner-occupied housing units	**111**	**118**	**258**	**198**	**435**	**199**	**192**	**10**
MORTGAGE STATUS AND SELECTED MONTHLY OWNER COSTS								
With a mortgage	99	118	258	198	394	187	174	10
Less than $200	–	9	–	–	–	–	–	–
$200 to $299	–	–	–	–	8	–	8	6
$300 to $399	–	14	–	10	–	–	–	4
$400 to $499	7	8	–	–	18	18	–	–
$500 to $599	22	–	24	18	8	8	–	–
$600 to $699	20	33	24	16	15	5	10	–
$700 to $799	5	19	25	–	66	20	39	–
$800 to $899	18	35	42	23	40	15	25	–
$900 to $999	14	–	49	15	52	35	11	–
$1,000 to $1,249	13	–	35	66	102	46	49	–
$1,250 to $1,499	–	–	23	40	51	14	24	–
$1,500 to $1,999	–	–	21	10	8	–	8	–
$2,000 or more	–	–	15	–	26	26	–	–
Median (dollars)	755	690	926	1 064	984	986	950	292
Mean (dollars)	753	634	1 070	1 035	1 077	1 139	1 001	320
Not mortgaged	12	–	–	–	41	12	18	–
Less than $100	–	–	–	–	–	–	–	–
$100 to $199	–	–	–	–	20	–	9	–
$200 to $299	12	–	–	–	12	12	–	–
$300 to $399	–	–	–	–	9	–	9	–
$400 to $499	–	–	–	–	–	–	–	–
$500 or more	–	–	–	–	–	–	–	–
Median (dollars)	243	–	–	–	202	225	225	–
Mean (dollars)	241	–	–	–	224	227	238	–
Specified renter-occupied housing units	**225**	**166**	**715**	**358**	**510**	**178**	**223**	**55**
GROSS RENT								
Less than $100	–	8	–	–	–	–	–	–
$100 to $149	–	–	–	–	5	–	5	–
$150 to $199	–	–	11	–	–	–	–	12
$200 to $249	–	–	–	16	–	–	–	32
$250 to $299	7	–	5	–	–	–	–	11
$300 to $349	–	–	–	11	–	–	–	–
$350 to $399	24	9	19	–	18	–	10	–
$400 to $449	28	28	115	66	39	17	16	–
$450 to $499	44	40	119	42	42	34	8	–
$500 to $549	58	52	125	55	93	36	35	–
$550 to $599	11	8	104	32	96	50	24	–
$600 to $649	–	13	81	59	64	17	28	–
$650 to $699	14	8	30	38	27	11	8	–
$700 to $749	16	–	38	–	44	13	17	–
$750 to $999	10	–	45	14	45	–	35	–
$1,000 or more	13	–	12	–	33	–	33	–
No cash rent	–	–	11	25	4	–	4	–
Median (dollars)	508	474	533	529	579	552	621	234
Mean (dollars)	564	478	558	534	645	551	743	233

TIPSII [UPF] GH213 CENSUS90 71580800 07/28/93 10:47 AM MACHINE: C DATA:CENSUS90*H2TIPSDA13. 07/15/93 19:28:06 TAPE: NONE FRAME: 301
TSF:CENSUS90*92. 07/27/93 11:53:14 UTF:CENSUS90*93. 07/27/93 11:53:14 META:CENSUS90*H2TABLES13. 07/27/93 12:25:49

Table 77. **Social and Financial Characteristics of Housing Units With a Householder of Hispanic Origin by Type: 1990** —Con.

[Householders of Hispanic origin may be of any race. Threshold is 1,000 persons. Data based on sample and subject to sampling variability, see text. For definitions of terms and meanings of symbols, see text]

County	DeKalb County							Fulton County	
	Mexican	Puerto Rican	Cuban	Other Hispanic	Central American	South American	All other Hispanic origin	Mexican	Puerto Rican
Occupied housing units	**1 176**	**404**	**649**	**1 942**	**534**	**709**	**571**	**1 497**	**468**
HOUSEHOLDER 65 YEARS AND OVER									
Occupied housing units	**16**	**–**	**67**	**91**	**17**	**32**	**38**	**28**	**43**
Owner occupied	8	–	27	63	14	19	26	20	17
1-person households	5	–	39	38	–	9	29	28	20
Built 1939 or earlier	–	–	–	–	–	–	–	–	–
Mean household income in 1989 (dollars)	28 437	–	21 709	30 612	20 784	42 999	24 220	6 728	31 227
Female householder, no husband present	5	–	47	44	6	9	29	13	28
Lacking complete plumbing facilities	–	–	–	–	–	–	–	–	–
No vehicle available	5	–	27	27	–	9	18	8	26
No telephone in unit	–	–	–	–	–	–	–	–	–
1-person households	–	–	–	–	–	–	–	–	–
HOUSEHOLDS BELOW POVERTY LEVEL									
Owner-occupied housing units	**13**	**10**	**17**	**67**	**8**	**32**	**21**	**26**	**–**
Married-couple families	13	10	9	23	8	10	5	8	–
With own children under 18 years	13	10	9	13	8	–	5	8	–
Families with female householder	–	–	–	29	–	7	16	–	–
With own children under 18 years	–	–	–	7	–	7	–	–	–
Householder worked in 1989	13	10	9	27	–	15	12	–	–
With public assistance income	–	–	–	15	8	7	–	5	–
With Social Security income	–	–	8	–	–	–	–	–	–
Built 1939 or earlier	–	–	–	–	–	–	–	–	–
Lacking complete plumbing facilities	–	–	–	–	–	–	–	–	–
No vehicle available	–	–	–	8	8	–	–	–	–
No telephone in unit	7	–	–	–	–	–	–	–	–
1.01 or more persons per room	7	–	–	8	8	–	–	8	–
Renter-occupied housing units	**276**	**33**	**36**	**337**	**133**	**121**	**65**	**327**	**81**
Married-couple families	140	–	7	114	29	55	12	160	18
With own children under 18 years	132	–	7	93	20	43	12	160	18
Families with female householder	9	11	–	26	12	14	–	62	30
With own children under 18 years	9	11	–	26	12	14	–	35	30
Householder worked in 1989	232	22	7	207	100	66	23	206	32
With public assistance income	13	–	17	17	–	5	12	44	30
With Social Security income	3	4	8	16	–	4	12	39	8
Built 1939 or earlier	–	–	–	–	–	–	–	51	–
Lacking complete plumbing facilities	–	–	–	–	–	–	–	5	–
No vehicle available	27	11	21	81	49	9	23	108	22
No telephone in unit	146	17	–	37	26	11	–	114	21
1.01 or more persons per room	149	–	7	96	28	29	21	165	15
MEDIAN HOUSEHOLD INCOME IN 1989									
Occupied housing units (dollars)	**25 000**	**32 917**	**40 871**	**26 678**	**27 571**	**25 184**	**33 050**	**22 739**	**21 719**
Owner occupied (dollars)	35 938	38 636	55 189	41 685	39 107	48 846	36 536	40 278	46 250
Renter occupied (dollars)	23 856	26 750	21 296	21 016	24 688	19 611	21 500	21 942	18 582
Specified owner-occupied housing units	**177**	**152**	**405**	**679**	**79**	**244**	**289**	**134**	**73**
MORTGAGE STATUS AND SELECTED MONTHLY OWNER COSTS									
With a mortgage	169	137	378	649	79	236	267	101	60
Less than $200	–	–	8	–	–	–	–	–	–
$200 to $299	–	–	–	–	–	–	–	–	–
$300 to $399	–	–	6	29	8	21	–	–	–
$400 to $499	7	–	27	23	–	18	5	6	–
$500 to $599	17	15	52	105	22	17	47	17	–
$600 to $699	7	16	46	68	23	10	14	–	8
$700 to $799	6	32	47	80	4	19	50	–	6
$800 to $899	30	50	58	65	–	36	13	18	–
$900 to $999	47	3	27	83	6	19	58	–	12
$1,000 to $1,249	19	10	43	92	16	34	42	32	7
$1,250 to $1,499	21	–	14	37	–	16	17	6	8
$1,500 to $1,999	9	–	21	53	–	46	7	–	7
$2,000 or more	6	11	29	14	–	–	14	22	12
Median (dollars)	919	811	853	830	628	890	906	1 074	1 143
Mean (dollars)	1 182	927	958	899	685	969	942	1 420	1 386
Not mortgaged	8	15	27	30	–	8	22	33	13
Less than $100	–	–	–	–	–	–	–	–	–
$100 to $199	–	7	16	13	–	2	11	13	–
$200 to $299	8	–	–	11	–	–	11	20	5
$300 to $399	–	8	–	–	–	–	–	–	8
$400 to $499	–	–	–	6	–	6	–	–	–
$500 or more	–	–	11	–	–	–	–	–	–
Median (dollars)	225	303	184	217	–	467	200	209	309
Mean (dollars)	202	243	288	257	–	388	209	170	300
Specified renter-occupied housing units	**980**	**248**	**200**	**1 201**	**455**	**427**	**258**	**1 250**	**370**
GROSS RENT									
Less than $100	–	–	–	–	–	–	–	5	8
$100 to $149	–	–	25	–	–	–	–	44	14
$150 to $199	–	–	10	5	–	5	–	–	5
$200 to $249	–	–	5	4	–	4	–	7	6
$250 to $299	32	–	–	12	–	12	–	41	17
$300 to $349	–	14	–	37	–	24	8	93	21
$350 to $399	26	18	–	13	–	–	–	174	29
$400 to $449	67	10	21	93	47	24	10	191	54
$450 to $499	174	39	60	219	105	92	22	159	23
$500 to $549	251	26	7	193	96	50	29	138	24
$550 to $599	186	63	23	217	56	72	79	128	75
$600 to $649	109	4	16	85	31	20	34	78	45
$650 to $699	18	18	4	111	50	24	37	47	10
$700 to $749	36	28	–	48	13	30	5	46	–
$750 to $999	81	10	18	133	53	53	24	55	39
$1,000 or more	–	18	8	21	4	17	–	32	–
No cash rent	–	–	3	10	–	–	10	12	–
Median (dollars)	538	563	484	554	539	552	585	468	517
Mean (dollars)	552	602	496	580	581	588	589	500	505

TIPSII [UPF] GH213 CENSUS90 71580800 07/28/93 10:47 AM MACHINE: C DATA:CENSUS90*H2TIPSDA13. 07/15/93 19:28:06 TAPE: NONE FRAME: 302
TSF:CENSUS90*92. 07/27/93 11:53:14 UTF:CENSUS90*93. 07/27/93 11:53:14 META:CENSUS90*H2TABLES13. 07/27/93 12:25:49

Table 77. **Social and Financial Characteristics of Housing Units With a Householder of Hispanic Origin by Type: 1990**—Con.

[Householders of Hispanic origin may be of any race. Threshold is 1,000 persons. Data based on sample and subject to sampling variability, see text. For definitions of terms and meanings of symbols, see text]

County	Fulton County—Con.				Gwinnett County				Hall County
	Cuban	Other Hispanic	South American	All other Hispanic origin	Mexican	Puerto Rican	Other Hispanic	South American	Mexican
Occupied housing units	**605**	**1 384**	**490**	**629**	**637**	**387**	**815**	**405**	**630**
HOUSEHOLDER 65 YEARS AND OVER									
Occupied housing units	**198**	**86**	**19**	**67**	**24**	**22**	**21**	**8**	**9**
Owner occupied	49	42	–	42	24	–	21	8	9
1-person households	115	44	6	38	–	–	–	–	–
Built 1939 or earlier	17	–	–	–	–	–	–	–	–
Mean household income in 1989 (dollars)	27 346	60 185	32 052	68 163	21 595	24 287	47 450	8 200	30 255
Female householder, no husband present	94	41	19	22	11	–	8	8	–
Lacking complete plumbing facilities	6	–	–	–	–	–	–	–	–
No vehicle available	72	35	11	24	–	10	–	–	–
No telephone in unit	8	8	8	–	–	–	–	–	–
1-person households	8	–	–	–	–	–	–	–	–
HOUSEHOLDS BELOW POVERTY LEVEL									
Owner-occupied housing units	**20**	**34**	**–**	**18**	**13**	**–**	**8**	**8**	**21**
Married-couple families	11	16	–	–	13	–	8	8	21
With own children under 18 years	11	–	–	–	13	–	8	8	21
Families with female householder	–	–	–	–	–	–	–	–	–
With own children under 18 years	–	–	–	–	–	–	–	–	–
Householder worked in 1989	11	16	–	–	13	–	8	8	21
With public assistance income	–	–	–	–	–	–	–	–	–
With Social Security income	11	18	–	18	–	–	–	–	–
Built 1939 or earlier	–	–	–	–	–	–	–	–	–
Lacking complete plumbing facilities	–	–	–	–	–	–	–	–	–
No vehicle available	–	8	–	8	–	–	–	–	–
No telephone in unit	–	–	–	–	–	–	–	–	9
1.01 or more persons per room	–	–	–	–	8	–	–	–	21
Renter-occupied housing units	**69**	**247**	**82**	**108**	**36**	**22**	**46**	**27**	**135**
Married-couple families	–	51	10	35	19	–	28	17	103
With own children under 18 years	–	26	10	10	19	–	17	11	87
Families with female householder	3	49	21	18	11	17	10	10	2
With own children under 18 years	3	49	21	18	11	17	10	10	2
Householder worked in 1989	16	161	45	69	30	5	38	27	109
With public assistance income	40	52	21	27	6	–	–	–	–
With Social Security income	13	25	21	–	–	–	–	–	–
Built 1939 or earlier	–	19	–	9	–	–	–	–	–
Lacking complete plumbing facilities	6	–	–	–	–	–	–	–	–
No vehicle available	37	60	6	50	16	16	6	–	16
No telephone in unit	18	21	6	9	5	11	6	–	70
1.01 or more persons per room	3	89	30	20	27	–	35	21	83
MEDIAN HOUSEHOLD INCOME IN 1989									
Occupied housing units (dollars)	**38 520**	**27 636**	**27 024**	**30 956**	**29 971**	**38 618**	**37 664**	**37 050**	**25 061**
Owner occupied (dollars)	69 269	60 619	71 064	44 786	37 065	42 609	48 269	42 045	17 292
Renter occupied (dollars)	21 750	20 662	20 400	22 279	26 996	35 240	24 030	24 025	25 469
Specified owner-occupied housing units	**267**	**452**	**129**	**252**	**155**	**155**	**452**	**216**	**37**
MORTGAGE STATUS AND SELECTED MONTHLY OWNER COSTS									
With a mortgage	224	411	118	227	155	154	452	216	21
Less than $200	–	–	–	–	–	–	–	–	–
$200 to $299	–	–	–	–	–	–	–	–	–
$300 to $399	10	6	–	6	–	–	–	–	–
$400 to $499	10	33	–	33	–	–	–	–	–
$500 to $599	6	32	8	8	9	12	20	10	6
$600 to $699	7	6	–	6	9	7	53	22	6
$700 to $799	7	21	–	9	21	16	38	7	4
$800 to $899	6	14	–	14	15	23	88	45	–
$900 to $999	4	19	7	12	20	40	50	34	5
$1,000 to $1,249	21	80	29	45	42	36	125	68	–
$1,250 to $1,499	44	82	45	30	31	10	42	9	–
$1,500 to $1,999	45	49	20	20	8	10	21	21	–
$2,000 or more	64	69	9	44	–	–	15	–	–
Median (dollars)	1 483	1 233	1 333	1 142	1 021	966	944	958	688
Mean (dollars)	1 770	1 456	1 318	1 445	1 036	973	1 027	1 021	727
Not mortgaged	43	41	11	25	–	1	–	–	16
Less than $100	–	–	–	–	–	–	–	–	–
$100 to $199	23	11	–	6	–	–	–	–	16
$200 to $299	9	16	4	12	–	1	–	–	–
$300 to $399	11	7	7	–	–	–	–	–	–
$400 to $499	–	–	–	–	–	–	–	–	–
$500 or more	–	7	–	7	–	–	–	–	–
Median (dollars)	188	280	361	277	–	225	–	–	175
Mean (dollars)	221	312	332	330	–	244	–	–	175
Specified renter-occupied housing units	**317**	**837**	**332**	**325**	**411**	**203**	**336**	**189**	**558**
GROSS RENT									
Less than $100	9	16	–	16	–	–	–	–	–
$100 to $149	44	6	–	6	–	–	–	–	–
$150 to $199	–	–	–	–	–	–	–	–	–
$200 to $249	–	24	6	18	5	–	–	–	8
$250 to $299	16	–	–	–	–	–	–	–	–
$300 to $349	12	64	14	37	–	–	–	–	48
$350 to $399	5	73	14	41	–	–	14	14	72
$400 to $449	26	41	15	18	22	29	22	17	185
$450 to $499	23	90	46	16	63	41	10	10	103
$500 to $549	25	139	65	33	77	26	74	27	88
$550 to $599	17	116	59	25	57	–	103	71	14
$600 to $649	19	99	37	53	73	17	42	9	–
$650 to $699	44	45	45	–	30	53	42	35	9
$700 to $749	18	45	19	7	39	14	10	–	31
$750 to $999	33	48	7	29	28	8	11	6	–
$1,000 or more	26	26	–	26	17	7	–	–	–
No cash rent	–	5	5	–	–	8	8	–	–
Median (dollars)	547	537	553	516	584	604	571	569	443
Mean (dollars)	538	544	552	535	615	609	572	564	454

TIPSII [UPF] GH213 CENSUS90 71580800 07/28/93 10:47 AM MACHINE: C DATA:CENSUS90*H2TIPSDA13. 07/15/93 19:28:06 TAPE: NONE FRAME: 303
TSF:CENSUS90*92. 07/27/93 11:53:14 UTF:CENSUS90*93. 07/27/93 11:53:14 META:CENSUS90*H2TABLES13. 07/27/93 12:25:49

Table 77. **Social and Financial Characteristics of Housing Units With a Householder of Hispanic Origin by Type: 1990** —Con.

[Householders of Hispanic origin may be of any race. Threshold is 1,000 persons. Data based on sample and subject to sampling variability, see text. For definitions of terms and meanings of symbols, see text]

County	Liberty County		Muscogee County			Richmond County			Whitfield County
	Mexican	Puerto Rican	Mexican	Puerto Rican	Other Hispanic	Mexican	Puerto Rican	Other Hispanic	Mexican
Occupied housing units	**226**	**367**	**437**	**658**	**463**	**260**	**369**	**267**	**445**
HOUSEHOLDER 65 YEARS AND OVER									
Occupied housing units	**–**	**5**	**24**	**57**	**18**	**27**	**40**	**9**	**–**
Owner occupied	–	–	24	49	18	12	40	–	–
1-person households	–	5	–	15	–	15	6	9	–
Built 1939 or earlier	–	–	–	15	–	6	9	9	–
Mean household income in 1989 (dollars)	–	68 000	27 888	31 131	21 464	14 055	37 132	7 130	–
Female householder, no husband present	–	–	–	15	5	9	6	9	–
Lacking complete plumbing facilities	–	–	–	–	–	–	–	–	–
No vehicle available	–	–	–	8	–	15	–	9	–
No telephone in unit	–	–	–	–	–	–	–	–	–
1-person households	–	–	–	–	–	–	–	–	–
HOUSEHOLDS BELOW POVERTY LEVEL									
Owner-occupied housing units	**14**	**–**	**5**	**–**	**9**	**–**	**8**	**–**	**9**
Married-couple families	14	–	5	–	9	–	8	–	9
With own children under 18 years	14	–	–	–	–	–	8	–	–
Families with female householder	–	–	–	–	–	–	–	–	–
With own children under 18 years	–	–	–	–	–	–	–	–	–
Householder worked in 1989	14	–	–	–	9	–	–	–	–
With public assistance income	–	–	–	–	–	–	–	–	–
With Social Security income	–	–	5	–	–	–	–	–	–
Built 1939 or earlier	–	–	–	–	–	–	–	–	–
Lacking complete plumbing facilities	–	–	–	–	–	–	–	–	–
No vehicle available	–	–	–	–	–	–	–	–	–
No telephone in unit	–	–	–	–	–	–	–	–	9
1.01 or more persons per room	–	–	–	–	–	–	–	–	9
Renter-occupied housing units	**43**	**33**	**9**	**59**	**109**	**51**	**13**	**39**	**84**
Married-couple families	38	30	5	36	49	13	–	22	48
With own children under 18 years	38	30	5	19	49	13	–	22	48
Families with female householder	5	–	4	15	27	6	13	17	10
With own children under 18 years	5	–	4	11	27	6	13	17	10
Householder worked in 1989	43	33	9	30	100	45	9	28	40
With public assistance income	5	–	–	12	20	6	4	11	21
With Social Security income	–	–	–	12	6	6	–	–	–
Built 1939 or earlier	–	–	–	8	6	6	–	–	–
Lacking complete plumbing facilities	–	–	–	–	–	–	–	–	–
No vehicle available	–	19	4	8	29	15	13	11	34
No telephone in unit	11	14	4	18	30	6	4	–	42
1.01 or more persons per room	–	11	–	7	11	–	–	11	27
MEDIAN HOUSEHOLD INCOME IN 1989									
Occupied housing units (dollars)	**14 271**	**20 982**	**27 528**	**22 019**	**23 911**	**30 897**	**32 358**	**31 058**	**28 875**
Owner occupied (dollars)	33 875	22 656	38 194	35 987	38 125	33 250	34 483	37 019	32 344
Renter occupied (dollars)	13 419	19 597	21 458	17 035	17 917	15 987	30 048	15 556	27 206
Specified owner-occupied housing units	**28**	**69**	**161**	**253**	**150**	**94**	**180**	**93**	**46**
MORTGAGE STATUS AND SELECTED MONTHLY OWNER COSTS									
With a mortgage	28	69	129	219	144	94	165	93	40
Less than $200	–	–	10	10	4	–	–	–	–
$200 to $299	–	–	19	11	5	32	12	11	–
$300 to $399	–	–	23	27	–	7	9	5	–
$400 to $499	–	–	17	13	4	8	5	14	–
$500 to $599	14	37	5	16	25	–	46	16	29
$600 to $699	–	15	13	47	46	7	46	6	5
$700 to $799	5	8	15	36	15	20	21	–	6
$800 to $899	–	9	6	6	22	15	10	–	–
$900 to $999	–	–	9	23	–	–	–	26	–
$1,000 to $1,249	2	–	12	18	23	–	16	–	–
$1,250 to $1,499	7	–	–	–	–	–	–	–	–
$1,500 to $1,999	–	–	–	12	–	5	–	–	–
$2,000 or more	–	–	–	–	–	–	–	15	–
Median (dollars)	675	590	481	679	684	575	644	604	576
Mean (dollars)	824	628	569	690	715	585	661	1 095	590
Not mortgaged	–	–	32	34	6	–	15	–	6
Less than $100	–	–	–	6	–	–	–	–	–
$100 to $199	–	–	9	20	6	–	9	–	6
$200 to $299	–	–	4	8	–	–	6	–	–
$300 to $399	–	–	–	–	–	–	–	–	–
$400 to $499	–	–	19	–	–	–	–	–	–
$500 or more	–	–	–	–	–	–	–	–	–
Median (dollars)	–	–	408	170	125	–	192	–	125
Mean (dollars)	–	–	315	165	132	–	193	–	130
Specified renter-occupied housing units	**183**	**286**	**258**	**381**	**313**	**145**	**173**	**174**	**374**
GROSS RENT									
Less than $100	–	–	–	–	–	–	7	–	–
$100 to $149	–	–	–	–	7	9	–	5	–
$150 to $199	5	–	–	–	9	–	–	20	18
$200 to $249	–	10	–	8	6	–	–	14	64
$250 to $299	37	11	8	36	77	7	–	10	75
$300 to $349	57	9	31	69	27	–	18	3	68
$350 to $399	19	84	56	58	41	26	27	24	91
$400 to $449	26	38	47	72	62	46	41	–	18
$450 to $499	10	47	32	94	46	16	24	30	16
$500 to $549	–	19	16	8	12	3	30	12	5
$550 to $599	–	7	9	13	9	16	–	4	9
$600 to $649	2	8	5	4	13	–	11	11	–
$650 to $699	–	19	–	–	–	–	–	28	–
$700 to $749	–	2	–	–	–	–	10	5	–
$750 to $999	–	1	12	7	–	–	–	–	10
$1,000 or more	–	3	–	–	–	–	–	–	–
No cash rent	27	28	42	12	4	22	5	8	–
Median (dollars)	338	431	422	409	391	427	441	481	319
Mean (dollars)	347	445	437	410	378	417	452	438	335

TIPSII [UPF] GH213 CENSUS90 71580800 07/28/93 10:47 AM MACHINE: C DATA:CENSUS90*H2TIPSDA13. 07/15/93 19:28:06 TAPE: NONE FRAME: 304
TSF:CENSUS90*92. 07/27/93 11:53:14 UTF:CENSUS90*93. 07/27/93 11:53:14 META:CENSUS90*H2TABLES13. 07/27/93 12:25:49

Table 78. Household Income Characteristics of Housing Units With a Householder of Hispanic Origin by Type: 1990

[Householders of Hispanic origin may be of any race. Threshold is 1,000 persons. Data based on sample and subject to sampling variability, see text. For definitions of terms and meanings of symbols, see text]

County	Clayton County		Cobb County					Colquitt County
	Mexican	Other Hispanic	Mexican	Puerto Rican	Other Hispanic	South American	All other Hispanic origin	Mexican
Specified owner-occupied housing units	**111**	**118**	**258**	**198**	**435**	**199**	**192**	**10**
HOUSEHOLD INCOME IN 1989 BY SELECTED MONTHLY OWNER COSTS AS A PERCENTAGE OF HOUSEHOLD INCOME IN 1989								
All income levels	111	118	258	198	435	199	192	10
Less than 10 percent	7	23	–	–	26	18	8	–
10 to 14 percent	35	14	23	6	94	30	40	6
15 to 19 percent	26	8	79	72	48	21	27	4
20 to 24 percent	31	7	60	48	95	31	57	–
25 to 29 percent	–	24	37	9	18	18	–	–
30 to 34 percent	7	9	17	18	62	25	30	–
35 to 49 percent	–	18	24	21	47	39	8	–
50 percent or more	5	15	18	24	37	17	14	–
Not computed	–	–	–	–	8	–	8	–
Median	17.6	26.5	22.2	22.2	22.4	24.9	21.5	14.2
Less than $20,000	5	15	18	24	59	22	31	–
Less than 20 percent	–	–	–	–	–	–	–	–
20 to 24 percent	–	–	–	–	9	–	9	–
25 to 29 percent	–	–	–	–	–	–	–	–
30 to 34 percent	–	–	–	–	–	–	–	–
35 percent or more	5	15	18	24	42	22	14	–
Not computed	–	–	–	–	8	–	8	–
Median	50.0+	50.0+	50.0+	50.0+	50.0+	49.2	50.0+	–
$20,000 to $34,999	7	60	22	11	52	22	19	10
Less than 20 percent	–	9	–	–	11	–	–	10
20 to 24 percent	7	–	–	–	10	–	10	–
25 to 29 percent	–	24	–	–	–	–	–	–
30 to 34 percent	–	9	6	–	14	5	9	–
35 percent or more	–	18	16	11	17	17	–	–
Not computed	–	–	–	–	–	–	–	–
Median	22.5	29.4	36.6	45.0	31.8	43.5	24.7	14.2
$35,000 to $49,999	43	15	83	29	105	60	31	–
Less than 20 percent	18	8	36	12	26	26	–	–
20 to 24 percent	18	7	16	9	26	9	10	–
25 to 29 percent	–	–	20	–	5	5	–	–
30 to 34 percent	7	–	11	8	30	10	13	–
35 percent or more	–	–	–	–	18	10	8	–
Not computed	–	–	–	–	–	–	–	–
Median	21.0	19.7	21.7	21.4	25.5	22.2	32.1	–
$50,000 or more	56	28	135	134	219	95	111	–
Less than 20 percent	50	28	66	66	131	43	75	–
20 to 24 percent	6	–	44	39	50	22	28	–
25 to 29 percent	–	–	17	9	13	13	–	–
30 to 34 percent	–	–	–	10	18	10	8	–
35 percent or more	–	–	8	10	7	7	–	–
Not computed	–	–	–	–	–	–	–	–
Median	14.6	10.0	20.2	20.1	16.0	21.0	16.4	–
Specified renter-occupied housing units	**225**	**166**	**715**	**358**	**510**	**178**	**223**	**55**
HOUSEHOLD INCOME IN 1989 BY GROSS RENT AS A PERCENTAGE OF HOUSEHOLD INCOME IN 1989								
All income levels	225	166	715	358	510	178	223	55
Less than 10 percent	–	9	16	–	24	–	24	12
10 to 14 percent	16	33	99	50	38	–	38	24
15 to 19 percent	58	13	146	87	87	48	25	10
20 to 24 percent	28	28	154	48	68	24	38	9
25 to 29 percent	40	36	100	28	56	12	14	–
30 to 34 percent	–	8	16	29	58	24	28	–
35 to 49 percent	64	32	67	32	78	34	30	–
50 percent or more	19	7	86	59	85	24	22	–
Not computed	–	–	31	25	16	12	4	–
Median	26.3	25.0	22.6	23.1	27.7	29.6	23.0	13.2
Less than $10,000	–	8	106	41	46	12	13	–
Less than 20 percent	–	–	–	–	–	–	–	–
20 to 24 percent	–	8	–	–	–	–	–	–
25 to 29 percent	–	–	–	–	–	–	–	–
30 to 34 percent	–	–	–	–	–	–	–	–
35 percent or more	–	–	86	41	34	–	13	–
Not computed	–	–	20	–	12	12	–	–
Median	–	22.5	50.0+	50.0+	50.0+	–	50.0+	–
$10,000 to $19,999	60	50	71	61	125	58	27	15
Less than 20 percent	–	–	–	–	5	–	5	6
20 to 24 percent	–	–	–	–	–	–	–	9
25 to 29 percent	–	11	26	11	8	–	–	–
30 to 34 percent	–	–	8	–	–	–	–	–
35 percent or more	60	39	37	50	108	58	18	–
Not computed	–	–	–	–	4	–	4	–
Median	44.5	39.1	35.4	43.8	48.0	47.9	47.2	20.8
$20,000 to $34,999	134	66	305	125	175	47	94	40
Less than 20 percent	54	13	73	24	10	–	10	40
20 to 24 percent	17	20	109	30	47	11	30	–
25 to 29 percent	40	25	74	17	48	12	14	–
30 to 34 percent	–	8	8	29	49	24	19	–
35 percent or more	23	–	30	–	21	–	21	–
Not computed	–	–	11	25	–	–	–	–
Median	23.8	25.0	23.4	24.3	28.2	30.1	27.5	11.7
$35,000 or more	31	42	233	131	164	61	89	–
Less than 20 percent	20	42	188	113	134	48	72	–
20 to 24 percent	11	–	45	18	21	13	8	–
25 to 29 percent	–	–	–	–	–	–	–	–
30 to 34 percent	–	–	–	–	9	–	9	–
35 percent or more	–	–	–	–	–	–	–	–
Not computed	–	–	–	–	–	–	–	–
Median	18.9	11.8	15.1	16.2	16.6	18.2	13.1	–

TIPSII [UPF] GH213 CENSUS90 71580800 07/28/93 10:47 AM MACHINE: C DATA:CENSUS90*H2TIPSDA13. 07/15/93 19:28:06 TAPE: NONE FRAME: 305
TSF:CENSUS90*92. 07/27/93 11:53:14 UTF:CENSUS90*93. 07/27/93 11:53:14 META:CENSUS90*H2TABLES13. 07/27/93 12:25:49

Table 78. **Household Income Characteristics of Housing Units With a Householder of Hispanic Origin by Type: 1990**
—Con.

[Householders of Hispanic origin may be of any race. Threshold is 1,000 persons. Data based on sample and subject to sampling variability, see text. For definitions of terms and meanings of symbols, see text]

County	DeKalb County							Fulton County	
	Mexican	Puerto Rican	Cuban	Other Hispanic	Central American	South American	All other Hispanic origin	Mexican	Puerto Rican
Specified owner-occupied housing units	**177**	**152**	**405**	**679**	**79**	**244**	**289**	**134**	**73**
HOUSEHOLD INCOME IN 1989 BY SELECTED MONTHLY OWNER COSTS AS A PERCENTAGE OF HOUSEHOLD INCOME IN 1989									
All income levels	177	152	405	679	79	244	289	134	73
Less than 10 percent	18	11	62	24	–	12	12	13	13
10 to 14 percent	7	23	106	81	10	35	20	26	8
15 to 19 percent	30	33	98	116	39	33	26	9	–
20 to 24 percent	9	23	26	72	6	34	28	6	24
25 to 29 percent	23	32	53	87	8	10	65	19	14
30 to 34 percent	–	7	26	76	8	12	56	23	7
35 to 49 percent	57	7	18	115	–	48	55	6	7
50 percent or more	33	16	16	92	8	58	13	32	–
Not computed	–	–	–	16	–	2	14	–	–
Median	35.4	22.0	16.8	27.2	18.8	28.5	29.0	28.4	23.2
Less than $20,000	33	23	24	155	8	55	79	36	–
Less than 20 percent	–	7	8	11	–	–	11	5	–
20 to 24 percent	–	–	–	–	–	–	–	–	–
25 to 29 percent	–	–	–	–	–	–	–	–	–
30 to 34 percent	–	–	–	32	8	–	24	15	–
35 percent or more	33	16	16	96	–	53	30	16	–
Not computed	–	–	–	16	–	2	14	–	–
Median	50.0+	50.0+	50.0+	50.0+	32.5	50.0+	34.5	34.3	–
$20,000 to $34,999	44	37	85	112	22	32	42	29	–
Less than 20 percent	–	–	20	–	–	–	–	13	–
20 to 24 percent	–	–	19	24	6	13	5	–	–
25 to 29 percent	–	27	23	26	8	–	14	–	–
30 to 34 percent	–	3	10	8	–	–	8	–	–
35 percent or more	44	7	13	54	8	19	15	16	–
Not computed	–	–	–	–	–	–	–	–	–
Median	44.1	28.4	25.8	33.8	28.1	37.1	31.3	50.0+	–
$35,000 to $49,999	52	45	68	151	25	43	56	25	30
Less than 20 percent	16	13	33	72	25	20	–	15	5
20 to 24 percent	–	23	–	14	–	–	14	–	12
25 to 29 percent	23	5	23	9	–	–	9	10	6
30 to 34 percent	–	4	7	18	–	–	18	–	7
35 percent or more	13	–	5	38	–	23	15	–	–
Not computed	–	–	–	–	–	–	–	–	–
Median	27.2	22.1	25.2	21.3	17.5	36.3	31.4	18.6	24.2
$50,000 or more	48	47	228	261	24	114	112	44	43
Less than 20 percent	39	47	205	138	24	60	47	15	16
20 to 24 percent	9	–	7	34	–	21	9	6	12
25 to 29 percent	–	–	7	52	–	10	42	9	8
30 to 34 percent	–	–	9	18	–	12	6	8	–
35 percent or more	–	–	–	19	–	11	8	6	7
Not computed	–	–	–	–	–	–	–	–	–
Median	16.6	15.8	13.5	19.4	15.7	19.4	25.0	25.6	22.3
Specified renter-occupied housing units	**980**	**248**	**200**	**1 201**	**455**	**427**	**258**	**1 250**	**370**
HOUSEHOLD INCOME IN 1989 BY GROSS RENT AS A PERCENTAGE OF HOUSEHOLD INCOME IN 1989									
All income levels	980	248	200	1 201	455	427	258	1 250	370
Less than 10 percent	51	10	5	29	8	–	16	112	–
10 to 14 percent	104	22	20	102	77	16	9	117	16
15 to 19 percent	115	34	17	149	74	25	50	220	43
20 to 24 percent	159	21	7	179	60	78	29	159	108
25 to 29 percent	107	48	66	131	33	80	5	145	31
30 to 34 percent	115	30	12	86	25	45	13	72	17
35 to 49 percent	133	57	46	111	50	27	24	132	53
50 percent or more	163	26	24	357	124	124	91	240	91
Not computed	33	–	3	57	4	32	21	53	11
Median	27.1	28.9	28.8	29.3	26.0	29.9	33.7	24.7	27.0
Less than $10,000	96	16	35	267	82	99	68	220	100
Less than 20 percent	–	–	–	–	–	–	–	8	–
20 to 24 percent	–	–	–	–	–	–	–	5	–
25 to 29 percent	–	–	27	–	–	–	–	–	13
30 to 34 percent	–	–	8	–	–	–	–	–	14
35 percent or more	63	16	–	220	78	67	57	166	62
Not computed	33	–	–	47	4	32	11	41	11
Median	50.0+	50.0+	28.2	50.0+	50.0+	50.0+	50.0+	50.0+	50.0+
$10,000 to $19,999	291	88	59	301	102	124	49	276	123
Less than 20 percent	–	–	–	4	–	4	–	6	6
20 to 24 percent	7	–	–	4	–	4	–	21	29
25 to 29 percent	19	13	–	26	–	13	–	58	13
30 to 34 percent	60	8	–	31	9	19	–	28	–
35 percent or more	205	67	59	236	93	84	49	155	75
Not computed	–	–	–	–	–	–	–	8	–
Median	42.8	38.0	40.3	48.1	48.0	49.1	50.0+	42.6	39.0
$20,000 to $34,999	304	58	73	299	106	131	53	404	99
Less than 20 percent	27	7	9	20	6	4	10	113	33
20 to 24 percent	106	21	7	132	60	57	6	112	54
25 to 29 percent	88	17	39	70	21	44	5	84	5
30 to 34 percent	55	13	4	55	16	26	13	44	–
35 percent or more	28	–	11	12	3	–	9	51	7
Not computed	–	–	3	10	–	–	10	–	–
Median	26.1	25.3	27.4	24.7	23.9	25.5	30.2	24.0	21.5
$35,000 or more	289	86	33	334	165	73	88	350	48
Less than 20 percent	243	59	33	256	153	33	65	322	20
20 to 24 percent	46	–	–	43	–	17	23	21	25
25 to 29 percent	–	18	–	35	12	23	–	3	–
30 to 34 percent	–	9	–	–	–	–	–	–	3
35 percent or more	–	–	–	–	–	–	–	–	–
Not computed	–	–	–	–	–	–	–	4	–
Median	14.5	17.6	12.9	16.4	14.8	21.0	17.4	13.2	20.8

TIPSII [UPF] GH213 CENSUS90 71580800 07/28/93 10:47 AM MACHINE: C DATA:CENSUS90*H2TIPSDA13. 07/15/93 19:28:06 TAPE: NONE FRAME: 306
TSF:CENSUS90*92. 07/27/93 11:53:14 UTF:CENSUS90*93. 07/27/93 11:53:14 META:CENSUS90*H2TABLES13. 07/27/93 12:25:49

Table 78. **Household Income Characteristics of Housing Units With a Householder of Hispanic Origin by Type: 1990**
—Con.

[Householders of Hispanic origin may be of any race. Threshold is 1,000 persons. Data based on sample and subject to sampling variability, see text. For definitions of terms and meanings of symbols, see text]

County	Fulton County—Con.				Gwinnett County				Hall County
	Cuban	Other Hispanic	South American	All other Hispanic origin	Mexican	Puerto Rican	Other Hispanic	South American	Mexican
Specified owner-occupied housing units	**267**	**452**	**129**	**252**	**155**	**155**	**452**	**216**	**37**
HOUSEHOLD INCOME IN 1989 BY SELECTED MONTHLY OWNER COSTS AS A PERCENTAGE OF HOUSEHOLD INCOME IN 1989									
All income levels	267	452	129	252	155	155	452	216	37
Less than 10 percent	67	42	16	21	–	1	–	–	–
10 to 14 percent	41	41	14	27	16	30	32	10	–
15 to 19 percent	12	90	18	50	40	10	79	28	18
20 to 24 percent	45	94	36	43	–	32	91	46	10
25 to 29 percent	20	27	7	20	27	15	116	43	–
30 to 34 percent	30	52	30	16	26	29	71	46	9
35 to 49 percent	32	53	8	45	26	38	47	27	–
50 percent or more	11	53	–	30	20	–	16	16	–
Not computed	9	–	–	–	–	–	–	–	–
Median	21.0	22.8	22.3	23.3	29.0	26.5	26.0	27.8	20.2
Less than $20,000	35	52	–	36	13	7	8	8	16
Less than 20 percent	–	12	–	12	–	–	–	–	16
20 to 24 percent	–	–	–	–	–	–	–	–	–
25 to 29 percent	–	6	–	6	–	–	–	–	–
30 to 34 percent	15	–	–	–	–	–	–	–	–
35 percent or more	11	34	–	18	13	7	8	8	–
Not computed	9	–	–	–	–	–	–	–	–
Median	34.3	45.0	–	32.5	50.0+	45.0	50.0+	50.0+	17.5
$20,000 to $34,999	20	69	8	43	24	34	76	50	4
Less than 20 percent	8	5	–	–	–	–	–	–	–
20 to 24 percent	–	23	8	15	–	–	–	–	–
25 to 29 percent	–	–	–	–	–	–	18	7	–
30 to 34 percent	–	6	–	–	–	7	23	8	4
35 percent or more	12	35	–	28	24	27	35	35	–
Not computed	–	–	–	–	–	–	–	–	–
Median	37.5	35.4	22.5	40.6	43.8	40.6	34.3	42.3	32.5
$35,000 to $49,999	30	75	23	52	73	48	161	75	17
Less than 20 percent	11	14	–	14	18	5	26	7	2
20 to 24 percent	–	9	9	–	–	8	37	13	10
25 to 29 percent	13	14	–	14	20	9	52	30	–
30 to 34 percent	6	23	14	9	26	22	35	25	5
35 percent or more	–	15	–	15	9	4	11	–	–
Not computed	–	–	–	–	–	–	–	–	–
Median	26.5	30.1	30.9	29.3	29.6	30.5	26.7	27.9	23.2
$50,000 or more	182	256	98	121	45	66	207	83	–
Less than 20 percent	101	142	48	72	38	36	85	31	–
20 to 24 percent	45	62	19	28	–	24	54	33	–
25 to 29 percent	7	7	7	–	7	6	46	6	–
30 to 34 percent	9	23	16	7	–	–	13	13	–
35 percent or more	20	22	8	14	–	–	9	–	–
Not computed	–	–	–	–	–	–	–	–	–
Median	15.8	19.0	20.3	18.1	17.5	17.0	21.7	21.6	–
Specified renter-occupied housing units	**317**	**837**	**332**	**325**	**411**	**203**	**336**	**189**	**558**
HOUSEHOLD INCOME IN 1989 BY GROSS RENT AS A PERCENTAGE OF HOUSEHOLD INCOME IN 1989									
All income levels	317	837	332	325	411	203	336	189	558
Less than 10 percent	11	20	9	11	–	–	–	–	77
10 to 14 percent	31	64	12	43	54	42	40	31	103
15 to 19 percent	64	57	16	19	53	16	48	34	49
20 to 24 percent	39	160	67	58	66	51	37	–	92
25 to 29 percent	44	83	42	37	96	15	39	24	66
30 to 34 percent	18	56	21	9	45	13	38	30	63
35 to 49 percent	60	168	54	75	77	19	80	35	32
50 percent or more	50	206	106	61	20	17	46	35	67
Not computed	–	23	5	12	–	30	8	–	9
Median	26.5	32.1	34.2	28.4	26.7	22.8	30.0	30.9	22.5
Less than $10,000	77	190	60	91	11	22	38	27	77
Less than 20 percent	11	–	–	–	–	–	–	–	–
20 to 24 percent	6	9	–	9	–	–	–	–	–
25 to 29 percent	20	–	–	–	–	–	–	–	–
30 to 34 percent	–	9	–	9	–	–	–	–	8
35 percent or more	40	154	60	61	11	–	38	27	60
Not computed	–	18	–	12	–	22	–	–	9
Median	35.9	50.0+	50.0+	50.0+	50.0+	–	50.0+	50.0+	50.0+
$10,000 to $19,999	64	215	102	56	77	40	83	37	144
Less than 20 percent	8	–	–	–	–	–	–	–	–
20 to 24 percent	–	9	–	9	–	–	–	–	17
25 to 29 percent	5	10	6	–	–	–	–	–	33
30 to 34 percent	–	13	5	–	–	4	–	–	55
35 percent or more	51	183	91	47	77	36	75	37	39
Not computed	–	–	–	–	–	–	8	–	–
Median	44.2	44.6	50.0+	38.8	39.9	48.4	42.2	43.8	32.0
$20,000 to $34,999	78	273	116	108	185	37	127	60	112
Less than 20 percent	12	45	–	37	7	–	–	–	10
20 to 24 percent	10	104	50	31	50	20	37	–	69
25 to 29 percent	19	56	36	20	74	8	39	24	33
30 to 34 percent	18	34	16	–	45	9	38	30	–
35 percent or more	19	29	9	20	9	–	13	6	–
Not computed	–	5	5	–	–	–	–	–	–
Median	29.5	24.3	25.8	22.7	27.4	24.6	28.4	31.0	23.3
$35,000 or more	98	159	54	70	138	104	88	65	225
Less than 20 percent	75	96	37	36	100	58	88	65	219
20 to 24 percent	23	38	17	9	16	31	–	–	6
25 to 29 percent	–	17	–	17	22	7	–	–	–
30 to 34 percent	–	–	–	–	–	–	–	–	–
35 percent or more	–	8	–	8	–	–	–	–	–
Not computed	–	–	–	–	–	8	–	–	–
Median	17.3	17.2	16.9	14.8	16.6	16.9	15.4	15.2	11.7

TIPSII [UPF] GH213 CENSUS90 71580800 07/28/93 10:47 AM MACHINE: C DATA:CENSUS90*H2TIPSDA13. 07/15/93 19:28:06 TAPE: NONE FRAME: 307
TSF:CENSUS90*92. 07/27/93 11:53:14 UTF:CENSUS90*93. 07/27/93 11:53:14 META:CENSUS90*H2TABLES13. 07/27/93 12:25:49

Table 78. **Household Income Characteristics of Housing Units With a Householder of Hispanic Origin by Type: 1990** —Con.

[Householders of Hispanic origin may be of any race. Threshold is 1,000 persons. Data based on sample and subject to sampling variability, see text. For definitions of terms and meanings of symbols, see text]

County	Liberty County		Muscogee County			Richmond County			Whitfield County
	Mexican	Puerto Rican	Mexican	Puerto Rican	Other Hispanic	Mexican	Puerto Rican	Other Hispanic	Mexican
Specified owner-occupied housing units	**28**	**69**	**161**	**253**	**150**	**94**	**180**	**93**	**46**
HOUSEHOLD INCOME IN 1989 BY SELECTED MONTHLY OWNER COSTS AS A PERCENTAGE OF HOUSEHOLD INCOME IN 1989									
All income levels	28	69	161	253	150	94	180	93	46
Less than 10 percent	–	–	43	41	6	15	5	6	6
10 to 14 percent	–	–	32	27	22	31	32	23	16
15 to 19 percent	–	–	25	47	28	11	51	28	6
20 to 24 percent	5	21	–	64	19	7	49	6	5
25 to 29 percent	7	14	18	29	35	23	18	17	–
30 to 34 percent	–	15	38	21	14	–	–	6	5
35 to 49 percent	14	19	5	19	8	7	17	–	8
50 percent or more	2	–	–	5	18	–	8	7	–
Not computed	–	–	–	–	–	–	–	–	–
Median	41.4	29.8	16.1	20.9	25.0	15.5	20.2	18.1	15.8
Less than $20,000	16	19	20	34	18	7	45	18	8
Less than 20 percent	–	–	9	11	–	–	27	11	–
20 to 24 percent	–	–	–	–	–	–	–	–	–
25 to 29 percent	–	–	–	5	–	7	–	–	–
30 to 34 percent	–	–	6	–	–	–	–	–	–
35 percent or more	16	19	5	18	18	–	18	7	8
Not computed	–	–	–	–	–	–	–	–	–
Median	45.7	42.1	30.8	35.4	50.0+	27.5	18.1	19.1	45.0
$20,000 to $34,999	–	39	57	79	43	53	54	18	11
Less than 20 percent	–	–	28	34	4	35	–	12	6
20 to 24 percent	–	10	–	13	4	–	29	6	–
25 to 29 percent	–	14	6	13	13	11	18	–	–
30 to 34 percent	–	15	23	13	14	–	–	–	5
35 percent or more	–	–	–	6	8	7	7	–	–
Not computed	–	–	–	–	–	–	–	–	–
Median	–	28.4	25.4	22.1	30.2	14.9	24.7	17.9	10.0–
$35,000 to $49,999	5	11	55	60	34	12	42	25	11
Less than 20 percent	–	–	46	18	20	5	22	10	6
20 to 24 percent	5	11	–	23	6	7	20	–	5
25 to 29 percent	–	–	–	11	8	–	–	9	–
30 to 34 percent	–	–	9	8	–	–	–	6	–
35 percent or more	–	–	–	–	–	–	–	–	–
Not computed	–	–	–	–	–	–	–	–	–
Median	22.5	22.5	12.5	22.6	19.0	20.7	19.6	26.4	19.6
$50,000 or more	7	–	29	80	55	22	39	32	16
Less than 20 percent	–	–	17	52	32	17	39	24	16
20 to 24 percent	–	–	–	28	9	–	–	–	–
25 to 29 percent	7	–	12	–	14	5	–	8	–
30 to 34 percent	–	–	–	–	–	–	–	–	–
35 percent or more	–	–	–	–	–	–	–	–	–
Not computed	–	–	–	–	–	–	–	–	–
Median	27.5	–	13.6	18.0	18.3	13.9	16.3	12.8	12.5
Specified renter-occupied housing units	**183**	**286**	**258**	**381**	**313**	**145**	**173**	**174**	**374**
HOUSEHOLD INCOME IN 1989 BY GROSS RENT AS A PERCENTAGE OF HOUSEHOLD INCOME IN 1989									
All income levels	183	286	258	381	313	145	173	174	374
Less than 10 percent	–	5	–	7	18	10	3	8	140
10 to 14 percent	–	24	17	41	48	5	23	31	36
15 to 19 percent	26	45	30	57	47	19	68	25	68
20 to 24 percent	23	44	109	52	44	17	23	47	32
25 to 29 percent	3	39	14	41	42	–	27	9	17
30 to 34 percent	51	38	13	47	12	19	4	10	–
35 to 49 percent	47	44	28	65	31	20	11	8	16
50 percent or more	6	19	5	49	67	33	9	28	31
Not computed	27	28	42	22	4	22	5	8	34
Median	32.5	26.4	22.8	27.7	24.7	32.8	19.3	22.0	14.2
Less than $10,000	43	19	9	47	74	46	13	42	55
Less than 20 percent	–	–	–	–	–	–	4	5	–
20 to 24 percent	–	–	–	–	–	–	–	–	–
25 to 29 percent	–	–	–	–	6	–	–	9	–
30 to 34 percent	–	–	–	–	–	–	–	–	–
35 percent or more	36	19	9	37	68	40	9	28	21
Not computed	7	–	–	10	–	6	–	–	34
Median	46.0	50.0+	50.0+	50.0+	50.0+	50.0	50.0+	50.0+	50.0+
$10,000 to $19,999	102	129	99	185	105	38	34	58	68
Less than 20 percent	11	–	4	–	14	–	–	11	–
20 to 24 percent	9	12	18	32	9	–	–	23	25
25 to 29 percent	3	29	9	22	36	–	19	–	17
30 to 34 percent	51	38	13	47	12	19	4	10	–
35 percent or more	17	41	24	77	30	13	11	8	26
Not computed	11	9	31	7	4	6	–	6	–
Median	32.2	32.5	31.2	33.7	28.8	34.2	29.5	23.3	27.6
$20,000 to $34,999	38	87	121	109	107	38	75	16	104
Less than 20 percent	15	55	26	72	72	11	44	–	97
20 to 24 percent	14	13	79	20	35	17	23	14	7
25 to 29 percent	–	7	5	12	–	–	8	–	–
30 to 34 percent	–	–	–	–	–	–	–	–	–
35 percent or more	–	3	–	–	–	–	–	–	–
Not computed	9	9	11	5	–	10	–	2	–
Median	19.8	18.2	21.8	18.2	17.2	20.9	19.2	22.5	15.7
$35,000 or more	–	51	29	40	27	23	51	58	147
Less than 20 percent	–	19	17	33	27	23	46	48	147
20 to 24 percent	–	19	12	–	–	–	–	10	–
25 to 29 percent	–	3	–	7	–	–	–	–	–
30 to 34 percent	–	–	–	–	–	–	–	–	–
35 percent or more	–	–	–	–	–	–	–	–	–
Not computed	–	10	–	–	–	–	5	–	–
Median	–	20.4	14.3	12.5	10.8	11.5	15.0	13.4	10.0–

TIPSII [UPF] GH213 CENSUS90 71580800 07/28/93 10:47 AM MACHINE: C DATA:CENSUS90*H2TIPSDA13. 07/15/93 19:28:06 TAPE: NONE FRAME: 308
TSF:CENSUS90*92. 07/27/93 11:53:14 UTF:CENSUS90*93. 07/27/93 11:53:14 META:CENSUS90*H2TABLES13. 07/27/93 12:25:49

Table 79. **Structural Characteristics: 1990**

[Data based on sample and subject to sampling variability, see text. For definitions of terms and meanings of symbols, see text]

Place and [In Selected States] County Subdivision [10,000 or More Persons]	Albany city	Alpharetta city	Americus city	Athens city	Atlanta city	Augusta city	Bainbridge city	Belvedere Park CDP	Brunswick city	Candler-McAfee CDP
TENURE AND VACANCY STATUS										
All housing units	**30 603**	**5 887**	**6 317**	**18 499**	**182 754**	**21 588**	**4 457**	**6 840**	**6 901**	**9 543**
Owner occupied	13 171	3 001	3 093	5 669	67 159	8 064	2 441	3 778	3 050	6 007
Renter occupied	14 755	2 264	2 716	11 343	88 593	10 755	1 553	2 411	3 111	2 953
Vacant for sale only	325	221	73	91	2 981	177	79	63	73	122
Vacant for rent	1 753	361	219	932	15 617	1 092	197	321	349	315
Vacant for seasonal, recreational, or occasional use	37	–	3	64	383	26	34	6	15	5
All other vacants	562	40	213	400	8 021	1 474	153	261	303	141
Condominium housing units	**273**	**876**	**85**	**1 167**	**11 338**	**599**	**34**	**96**	**22**	**194**
Owner occupied	92	412	43	299	5 753	253	–	35	–	102
Renter occupied	138	341	31	822	3 726	324	21	56	14	62
Vacant	43	123	11	46	1 859	22	13	5	8	30
YEAR STRUCTURE BUILT										
All housing units	**30 603**	**5 887**	**6 317**	**18 499**	**182 754**	**21 588**	**4 457**	**6 840**	**6 901**	**9 543**
1989 to March 1990	279	423	180	138	2 905	147	97	135	14	6
1985 to 1988	1 683	2 688	372	1 982	6 877	659	386	212	340	50
1980 to 1984	2 827	1 257	753	1 360	7 283	956	440	263	431	150
1970 to 1979	7 945	835	1 558	3 309	25 990	2 155	968	998	771	1 553
1960 to 1969	7 127	298	897	4 424	41 373	3 178	586	2 041	1 353	4 445
1950 to 1959	6 424	233	1 106	2 904	38 085	4 205	808	2 314	1 623	2 472
1940 to 1949	2 824	109	484	1 569	25 766	3 884	568	668	1 249	699
1939 or earlier	1 494	44	967	2 813	34 475	6 404	604	209	1 120	168
Median	1966	1985	1967	1964	1958	1951	1964	1961	1957	1963
Owner-occupied housing units	**13 171**	**3 001**	**3 093**	**5 669**	**67 159**	**8 064**	**2 441**	**3 778**	**3 050**	**6 007**
1989 to March 1990	98	254	9	56	447	18	45	–	–	–
1985 to 1988	715	1 092	138	355	2 253	201	143	43	67	21
1980 to 1984	662	538	298	189	2 266	231	206	23	59	115
1970 to 1979	3 181	669	636	642	4 335	375	388	254	334	695
1960 to 1969	3 584	232	567	1 334	13 670	999	343	1 133	640	2 758
1950 to 1959	3 337	123	594	1 337	16 908	2 014	583	1 732	890	1 982
1940 to 1949	1 136	71	328	735	10 692	1 580	369	526	549	373
1939 or earlier	458	22	523	1 021	16 588	2 646	364	67	511	63
Median	1965	1984	1962	1958	1954	1949	1958	1957	1955	1962
Renter-occupied housing units	**14 755**	**2 264**	**2 716**	**11 343**	**88 593**	**10 755**	**1 553**	**2 411**	**3 111**	**2 953**
1989 to March 1990	125	56	147	82	1 069	102	26	113	9	–
1985 to 1988	812	1 328	202	1 429	3 099	382	184	133	204	29
1980 to 1984	1 917	546	409	1 088	3 959	590	195	202	313	35
1970 to 1979	3 971	142	841	2 445	17 640	1 547	508	597	333	695
1960 to 1969	3 075	59	252	2 686	21 677	1 863	195	769	592	1 396
1950 to 1959	2 525	82	448	1 399	16 314	1 793	182	439	604	426
1940 to 1949	1 438	32	121	709	11 796	1 810	128	103	593	292
1939 or earlier	892	19	296	1 505	13 039	2 668	135	55	463	80
Median	1968	1986	1973	1968	1961	1955	1973	1968	1958	1965
BEDROOMS										
All housing units	**30 603**	**5 887**	**6 317**	**18 499**	**182 754**	**21 588**	**4 457**	**6 840**	**6 901**	**9 543**
None	294	–	35	654	6 537	363	33	70	42	104
1	4 575	599	1 008	4 434	40 765	5 348	449	582	835	787
2	9 666	2 118	1 914	7 150	69 189	8 237	1 358	2 530	2 480	2 883
3	13 102	1 950	2 727	4 335	48 312	5 803	2 120	3 012	2 842	4 142
4	2 558	1 009	465	1 483	13 595	1 382	388	583	515	1 361
5 or more	408	211	168	443	4 356	455	109	63	187	266
Occupied housing units	**27 926**	**5 265**	**5 809**	**17 012**	**155 752**	**18 819**	**3 994**	**6 189**	**6 161**	**8 960**
None	269	–	30	583	5 554	302	33	57	14	104
1	3 950	501	882	4 071	33 671	4 478	388	458	718	691
2	8 400	1 773	1 718	6 452	56 176	7 199	1 175	2 167	2 174	2 636
3	12 425	1 876	2 560	4 029	43 565	5 157	1 948	2 884	2 604	3 935
4	2 513	932	459	1 463	12 640	1 274	360	560	499	1 328
5 or more	369	183	160	414	4 146	409	90	63	152	266
All housing units	**30 603**	**5 887**	**6 317**	**18 499**	**182 754**	**21 588**	**4 457**	**6 840**	**6 901**	**9 543**
PLUMBING FACILITIES										
Complete plumbing facilities	30 383	5 872	6 190	18 414	181 368	21 360	4 409	6 829	6 875	9 497
Lacking complete plumbing facilities	220	15	127	85	1 386	228	48	11	26	46
SOURCE OF WATER										
Public system or private company	30 208	5 800	6 172	18 455	182 686	21 570	4 388	6 829	6 825	9 543
Individual drilled well	355	74	127	40	20	5	69	11	59	–
Individual dug well	40	13	5	4	–	4	–	–	–	–
Some other source	–	–	13	–	48	9	–	–	17	–
SEWAGE DISPOSAL										
Public sewer	27 774	4 825	5 885	18 076	178 470	21 225	3 609	6 522	6 720	9 051
Septic tank or cesspool	2 677	1 062	378	390	3 568	318	841	276	137	439
Other means	152	–	54	33	716	45	7	42	44	53
SELECTED CHARACTERISTICS										
Lacking complete kitchen facilities	327	15	148	85	1 613	241	37	23	25	49
Median rooms	5.0	5.6	5.0	4.3	4.6	4.7	5.3	5.4	5.1	5.8
SECOND MORTGAGE OR HOME EQUITY LOAN										
Specified owner-occupied housing units	**11 593**	**2 688**	**2 710**	**4 931**	**57 010**	**7 506**	**2 217**	**3 474**	**2 928**	**5 519**
With second mortgage or home equity loan	1 851	506	296	548	10 715	642	223	725	216	1 539
No second mortgage or home equity loan	9 742	2 182	2 414	4 383	46 295	6 864	1 994	2 749	2 712	3 980
CONDOMINIUM HOUSING UNITS										
Owner-occupied condominium housing units	**92**	**412**	**43**	**299**	**5 753**	**253**	**–**	**35**	**–**	**102**
Median selected monthly owner costs:										
With a mortgage (dollars)	482	839	525	671	978	517	–	546	–	717
Not mortgaged (dollars)	175	275	125	265	500+	238	–	–	–	–
Median value (dollars)	57 500	75 900	50 000–	59 000	97 300	65 500	–	50 000–	–	60 000
MOBILE HOMES										
Owner-occupied mobile homes	**638**	**14**	**147**	**138**	**278**	**10**	**92**	**20**	**17**	**–**
Median selected monthly owner costs:										
With a mortgage (dollars)	438	–	391	332	634	–	373	750+	514	–
Not mortgaged (dollars)	160	125	142	210	244	175	118	–	–	–

TIPSII [UPF] GH213 CENSUS90 71580800 07/28/93 10:47 AM MACHINE: C DATA:CENSUS90*H2TIPSDA13. 07/15/93 19:28:06 TAPE: NONE FRAME: 309
TSF:CENSUS90*92. 07/27/93 11:53:14 UTF:CENSUS90*93. 07/27/93 11:53:14 META:CENSUS90*H2TABLES13. 07/27/93 12:25:49

Table 79. **Structural Characteristics: 1990**—Con.

[Data based on sample and subject to sampling variability, see text. For definitions of terms and meanings of symbols, see text]

Place and [In Selected States] County Subdivision [10,000 or More Persons]	Carrollton city	Cartersville city	College Park city	Columbus city (remainder)	Cordele city	Covington city	Dalton city	Decatur city	Douglas city	Douglasville city
TENURE AND VACANCY STATUS										
All housing units	**6 580**	**5 171**	**9 928**	**70 669**	**4 181**	**3 913**	**9 555**	**8 230**	**4 232**	**4 682**
Owner occupied	2 348	2 738	1 738	35 350	1 870	1 839	3 988	4 011	2 357	2 494
Renter occupied	3 542	2 024	6 181	30 290	1 897	1 805	4 745	3 606	1 465	1 668
Vacant for sale only	54	59	57	744	32	50	85	115	66	99
Vacant for rent	450	203	1 432	2 981	274	146	494	344	211	363
Vacant for seasonal, recreational, or occasional use	33	23	31	128	–	–	53	–	8	6
All other vacants	153	124	489	1 176	108	73	190	154	125	52
Condominium housing units	**70**	**–**	**404**	**1 369**	**–**	**18**	**428**	**809**	**–**	**103**
Owner occupied	18	–	84	474	–	–	255	427	–	72
Renter occupied	52	–	234	806	–	18	140	349	–	25
Vacant	–	–	86	89	–	–	33	33	–	6
YEAR STRUCTURE BUILT										
All housing units	**6 580**	**5 171**	**9 928**	**70 669**	**4 181**	**3 913**	**9 555**	**8 230**	**4 232**	**4 682**
1989 to March 1990	44	235	114	927	62	57	323	32	50	445
1985 to 1988	942	712	129	5 757	415	371	1 194	412	499	1 121
1980 to 1984	833	468	295	5 940	407	318	960	216	522	861
1970 to 1979	1 533	984	3 799	14 313	682	628	2 229	1 117	1 147	862
1960 to 1969	1 085	1 016	3 071	17 318	621	929	1 635	893	670	574
1950 to 1959	949	587	833	13 664	715	503	1 581	1 511	704	436
1940 to 1949	502	376	811	7 138	572	442	793	1 645	297	68
1939 or earlier	692	793	876	5 612	707	665	840	2 404	343	315
Median	1970	1968	1968	1965	1962	1964	1970	1950	1971	1980
Owner-occupied housing units	**2 348**	**2 738**	**1 738**	**35 350**	**1 870**	**1 839**	**3 988**	**4 011**	**2 357**	**2 494**
1989 to March 1990	13	107	15	539	23	32	59	28	45	126
1985 to 1988	167	287	10	2 617	130	44	412	209	268	565
1980 to 1984	167	215	–	2 492	68	74	342	77	209	489
1970 to 1979	567	470	254	7 484	284	355	629	202	588	505
1960 to 1969	440	638	538	9 180	357	564	733	186	446	309
1950 to 1959	397	374	255	7 415	459	234	834	752	431	330
1940 to 1949	222	246	301	3 229	250	174	441	1 043	195	68
1939 or earlier	375	401	365	2 394	299	362	538	1 514	175	102
Median	1964	1965	1958	1965	1958	1963	1962	1945	1968	1979
Renter-occupied housing units	**3 542**	**2 024**	**6 181**	**30 290**	**1 897**	**1 805**	**4 745**	**3 606**	**1 465**	**1 668**
1989 to March 1990	25	77	78	268	31	21	235	–	–	166
1985 to 1988	672	345	83	2 736	200	302	659	162	197	472
1980 to 1984	581	230	235	3 082	273	231	523	124	257	279
1970 to 1979	808	433	2 749	5 944	338	247	1 369	810	469	284
1960 to 1969	531	322	1 963	7 202	243	296	810	646	141	226
1950 to 1959	448	178	447	5 216	201	223	632	646	220	89
1940 to 1949	248	118	297	3 239	284	207	307	494	63	–
1939 or earlier	229	321	329	2 603	327	278	210	724	118	152
Median	1974	1972	1970	1966	1966	1967	1973	1959	1974	1981
BEDROOMS										
All housing units	**6 580**	**5 171**	**9 928**	**70 669**	**4 181**	**3 913**	**9 555**	**8 230**	**4 232**	**4 682**
None	59	70	292	1 002	52	15	165	208	27	21
1	1 278	764	2 417	8 924	476	633	1 444	1 383	382	626
2	2 689	1 522	4 626	22 309	1 547	1 335	3 925	3 195	1 265	1 491
3	1 864	2 286	2 122	30 914	1 737	1 514	2 801	2 389	2 074	1 864
4	584	399	370	6 582	294	368	1 046	862	434	577
5 or more	106	130	101	938	75	48	174	193	50	103
Occupied housing units	**5 890**	**4 762**	**7 919**	**65 640**	**3 767**	**3 644**	**8 733**	**7 617**	**3 822**	**4 162**
None	25	60	206	903	45	15	127	208	13	15
1	1 110	640	1 876	7 881	406	567	1 278	1 270	332	501
2	2 342	1 364	3 561	20 074	1 330	1 265	3 494	2 880	1 059	1 210
3	1 731	2 184	1 861	29 442	1 632	1 400	2 634	2 281	1 960	1 771
4	576	399	314	6 426	287	349	1 034	798	414	571
5 or more	106	115	101	914	67	48	166	180	44	94
All housing units	**6 580**	**5 171**	**9 928**	**70 669**	**4 181**	**3 913**	**9 555**	**8 230**	**4 232**	**4 682**
PLUMBING FACILITIES										
Complete plumbing facilities	6 564	5 142	9 886	70 358	4 146	3 788	9 508	8 145	4 202	4 671
Lacking complete plumbing facilities	16	29	42	311	35	125	47	85	30	11
SOURCE OF WATER										
Public system or private company	6 565	5 033	9 903	70 098	4 124	3 872	9 548	8 230	4 039	4 546
Individual drilled well	10	121	9	511	51	15	7	–	163	84
Individual dug well	5	17	16	30	6	20	–	–	30	–
Some other source	–	–	–	30	–	6	–	–	–	52
SEWAGE DISPOSAL										
Public sewer	6 267	4 566	9 816	68 883	4 014	3 545	9 142	8 155	3 853	3 979
Septic tank or cesspool	313	594	77	1 604	161	315	398	53	374	703
Other means	–	11	35	182	6	53	15	22	5	–
SELECTED CHARACTERISTICS										
Lacking complete kitchen facilities	32	16	7	650	58	144	76	58	50	17
Median rooms	4.5	5.1	4.4	5.2	5.0	5.1	4.8	5.3	5.1	5.1
SECOND MORTGAGE OR HOME EQUITY LOAN										
Specified owner-occupied housing units	**2 119**	**2 462**	**1 590**	**32 112**	**1 570**	**1 719**	**3 469**	**3 602**	**2 040**	**1 928**
With second mortgage or home equity loan	189	246	193	6 063	118	222	375	653	207	280
No second mortgage or home equity loan	1 930	2 216	1 397	26 049	1 452	1 497	3 094	2 949	1 833	1 648
CONDOMINIUM HOUSING UNITS										
Owner-occupied condominium housing units	**18**	**–**	**84**	**474**	**–**	**–**	**255**	**427**	**–**	**72**
Median selected monthly owner costs:										
With a mortgage (dollars)	750	–	505	665	–	–	610	758	–	729
Not mortgaged (dollars)	–	–	235	335	–	–	193	250	–	500+
Median value (dollars)	65 000	–	50 000–	68 100	–	–	63 500	77 100	–	51 700
MOBILE HOMES										
Owner-occupied mobile homes	**112**	**80**	**–**	**1 046**	**158**	**20**	**69**	**–**	**226**	**398**
Median selected monthly owner costs:										
With a mortgage (dollars)	417	383	–	473	474	375	587	–	350	576
Not mortgaged (dollars)	196	181	–	179	172	169	210	–	164	296

TIPSII [UPF] GH213 CENSUS90 71580800 07/28/93 10:47 AM MACHINE: C DATA:CENSUS90*H2TIPSDA13. 07/15/93 19:28:06 TAPE: NONE FRAME: 310
TSF:CENSUS90*92. 07/27/93 11:53:14 UTF:CENSUS90*93. 07/27/93 11:53:14 META:CENSUS90*H2TABLES13. 07/27/93 12:25:49

Table 79. **Structural Characteristics: 1990**—Con.

[Data based on sample and subject to sampling variability, see text. For definitions of terms and meanings of symbols, see text]

Place and [In Selected States] County Subdivision [10,000 or More Persons]	Druid Hills CDP	Dublin city	Dunwoody CDP	East Point city	Evans CDP	Forest Park city	Fort Benning South CDP	Fort Stewart CDP	Gaines School CDP	Gainesville city
TENURE AND VACANCY STATUS										
All housing units	**4 794**	**6 495**	**10 427**	**15 671**	**4 795**	**6 993**	**2 143**	**2 137**	**5 219**	**7 717**
Owner occupied	2 434	3 484	7 905	6 643	3 682	3 751	28	69	1 864	3 294
Renter occupied	1 959	2 409	1 714	6 730	850	2 554	2 035	2 036	3 022	3 695
Vacant for sale only	74	57	162	132	93	86	–	–	37	90
Vacant for rent	205	246	573	1 689	55	553	12	16	210	430
Vacant for seasonal, recreational, or occasional use	21	9	–	26	–	–	–	–	18	17
All other vacants	101	290	73	451	115	49	68	16	68	191
Condominium housing units	**481**	**–**	**787**	**183**	**–**	**114**	**132**	**85**	**503**	**228**
Owner occupied	293	–	539	68	–	78	–	–	199	46
Renter occupied	150	–	178	54	–	18	132	85	287	126
Vacant	38	–	70	61	–	18	–	–	17	56
YEAR STRUCTURE BUILT										
All housing units	**4 794**	**6 495**	**10 427**	**15 671**	**4 795**	**6 993**	**2 143**	**2 137**	**5 219**	**7 717**
1989 to March 1990	52	68	459	118	261	32	7	38	52	267
1985 to 1988	168	468	914	67	1 094	18	21	51	939	950
1980 to 1984	151	741	1 299	395	909	153	60	338	1 091	809
1970 to 1979	159	1 513	4 554	2 637	1 907	973	744	1 020	1 625	1 577
1960 to 1969	775	1 289	2 922	4 717	403	2 495	360	226	1 094	1 370
1950 to 1959	1 152	1 174	199	3 798	152	2 608	307	259	244	1 423
1940 to 1949	1 119	657	49	2 186	55	585	181	134	148	568
1939 or earlier	1 218	585	31	1 753	14	129	463	71	26	753
Median	1951	1966	1974	1960	1979	1961	1963	1974	1977	1968
Owner-occupied housing units	**2 434**	**3 484**	**7 905**	**6 643**	**3 682**	**3 751**	**28**	**69**	**1 864**	**3 294**
1989 to March 1990	5	58	34	8	176	–	7	27	10	65
1985 to 1988	80	268	623	15	889	5	21	8	250	349
1980 to 1984	61	284	676	25	694	44	–	8	202	180
1970 to 1979	46	789	3 828	462	1 449	248	–	9	594	539
1960 to 1969	126	744	2 544	1 881	310	1 183	–	8	601	711
1950 to 1959	589	656	140	2 276	117	1 823	–	–	146	810
1940 to 1949	671	326	33	1 063	42	391	–	–	53	303
1939 or earlier	856	359	27	913	5	57	–	9	8	337
Median	1945	1965	1973	1956	1979	1958	1988	1985	1972	1963
Renter-occupied housing units	**1 959**	**2 409**	**1 714**	**6 730**	**850**	**2 554**	**2 035**	**2 036**	**3 022**	**3 695**
1989 to March 1990	29	–	101	69	40	27	–	11	33	166
1985 to 1988	76	168	209	36	127	13	–	39	650	469
1980 to 1984	81	420	522	275	202	103	54	326	820	539
1970 to 1979	91	597	535	1 569	389	558	726	999	889	893
1960 to 1969	560	446	288	2 173	53	1 002	350	214	444	566
1950 to 1959	464	379	43	1 148	22	613	284	259	87	483
1940 to 1949	367	281	16	841	8	166	181	130	81	261
1939 or earlier	291	118	–	619	9	72	440	58	18	318
Median	1957	1970	1980	1963	1979	1964	1963	1974	1980	1972
BEDROOMS										
All housing units	**4 794**	**6 495**	**10 427**	**15 671**	**4 795**	**6 993**	**2 143**	**2 137**	**5 219**	**7 717**
None	280	39	19	571	7	25	–	20	47	120
1	842	672	730	2 241	53	535	22	95	551	1 033
2	1 543	2 062	1 349	6 435	607	3 143	164	995	2 441	2 828
3	1 165	3 016	1 924	4 993	3 056	2 750	877	594	1 422	2 523
4	703	630	4 555	1 163	958	469	1 049	433	676	949
5 or more	261	76	1 850	268	114	71	31	–	82	264
Occupied housing units	**4 393**	**5 893**	**9 619**	**13 373**	**4 532**	**6 305**	**2 063**	**2 105**	**4 886**	**6 989**
None	255	39	19	470	7	18	–	20	47	114
1	733	627	475	1 766	53	471	22	95	462	900
2	1 384	1 772	1 043	5 162	543	2 665	159	971	2 268	2 465
3	1 093	2 800	1 826	4 578	2 949	2 625	830	586	1 374	2 342
4	672	584	4 444	1 129	866	455	1 021	433	658	904
5 or more	256	71	1 812	268	114	71	31	–	77	264
All housing units	**4 794**	**6 495**	**10 427**	**15 671**	**4 795**	**6 993**	**2 143**	**2 137**	**5 219**	**7 717**
PLUMBING FACILITIES										
Complete plumbing facilities	4 781	6 467	10 418	15 514	4 774	6 945	2 143	2 127	5 213	7 699
Lacking complete plumbing facilities	13	28	9	157	21	48	–	10	6	18
SOURCE OF WATER										
Public system or private company	4 794	6 438	10 406	15 665	4 613	6 993	2 118	2 117	5 043	7 702
Individual drilled well	–	57	21	–	156	–	–	11	158	15
Individual dug well	–	–	–	–	21	–	–	9	18	–
Some other source	–	–	–	6	5	–	25	–	–	–
SEWAGE DISPOSAL										
Public sewer	4 757	6 263	9 369	15 497	4 097	6 903	2 118	2 052	4 456	6 572
Septic tank or cesspool	37	221	1 052	101	698	84	15	74	754	1 138
Other means	–	11	6	73	–	6	10	11	9	7
SELECTED CHARACTERISTICS										
Lacking complete kitchen facilities	77	52	16	132	7	28	–	–	–	14
Median rooms	5.4	5.2	8.1	4.9	6.2	5.1	6.3	5.0	4.8	5.1
SECOND MORTGAGE OR HOME EQUITY LOAN										
Specified owner-occupied housing units	**2 039**	**3 137**	**7 215**	**6 251**	**3 223**	**3 521**	**28**	**9**	**1 537**	**3 017**
With second mortgage or home equity loan	417	484	2 278	859	475	485	–	–	240	546
No second mortgage or home equity loan	1 622	2 653	4 937	5 392	2 748	3 036	28	9	1 297	2 471
CONDOMINIUM HOUSING UNITS										
Owner-occupied condominium housing units	**293**	**–**	**539**	**68**	**–**	**78**	**–**	**–**	**199**	**46**
Median selected monthly owner costs:										
With a mortgage (dollars)	814	–	951	822	–	621	–	–	634	697
Not mortgaged (dollars)	244	–	430	–	–	–	–	–	190	252
Median value (dollars)	72 900	–	109 100	50 000–	–	50 000–	–	–	69 200	70 000
MOBILE HOMES										
Owner-occupied mobile homes	**11**	**68**	**–**	**38**	**271**	**64**	**–**	**43**	**92**	**25**
Median selected monthly owner costs:										
With a mortgage (dollars)	750+	475	–	625	458	625	–	391	307	625
Not mortgaged (dollars)	–	180	–	273	220	307	–	225	115	125

TIPSII [UPF] GH213 CENSUS90 71580800 07/28/93 10:47 AM MACHINE: C DATA:CENSUS90*H2TIPSDA13. 07/15/93 19:28:06 TAPE: NONE FRAME: 311
TSF:CENSUS90*92. 07/27/93 11:53:14 UTF:CENSUS90*93. 07/27/93 11:53:14 META:CENSUS90*H2TABLES13. 07/27/93 12:25:49

Table 79. **Structural Characteristics: 1990**—Con.

[Data based on sample and subject to sampling variability, see text. For definitions of terms and meanings of symbols, see text]

Place and [In Selected States] County Subdivision [10,000 or More Persons]	Griffin city	Hinesville city	La Grange city	Lawrenceville city	Lithia Springs CDP	Mableton CDP	Macon city	Marietta city	Martinez CDP	Milledgeville city
TENURE AND VACANCY STATUS										
All housing units	**8 837**	**8 020**	**10 949**	**6 674**	**5 032**	**10 293**	**45 493**	**23 158**	**12 764**	**4 873**
Owner occupied	3 409	3 284	4 769	3 545	3 113	7 408	20 441	6 643	8 587	2 323
Renter occupied	4 745	4 216	5 003	2 639	1 310	2 221	20 730	13 223	3 405	2 006
Vacant for sale only	57	132	119	114	65	224	425	260	177	20
Vacant for rent	487	232	741	318	469	249	2 500	2 610	270	225
Vacant for seasonal, recreational, or occasional use	8	12	22	5	19	17	35	40	9	11
All other vacants	131	144	295	53	56	174	1 362	382	316	288
Condominium housing units	**54**	**481**	**113**	**273**	**125**	**143**	**554**	**2 150**	**960**	**39**
Owner occupied	–	79	34	110	17	71	294	958	585	13
Renter occupied	54	379	64	140	85	48	211	912	302	26
Vacant	–	23	15	23	23	24	49	280	73	–
YEAR STRUCTURE BUILT										
All housing units	**8 837**	**8 020**	**10 949**	**6 674**	**5 032**	**10 293**	**45 493**	**23 158**	**12 764**	**4 873**
1989 to March 1990	318	573	234	276	580	228	332	413	387	162
1985 to 1988	1 135	1 658	1 241	1 801	1 288	1 391	1 756	4 255	3 632	535
1980 to 1984	555	2 218	1 304	1 770	565	1 213	2 641	5 120	2 825	484
1970 to 1979	1 118	2 306	1 641	1 568	1 170	1 895	7 958	5 252	3 651	890
1960 to 1969	1 627	616	1 286	594	890	3 332	10 144	3 058	1 596	865
1950 to 1959	1 635	315	1 460	310	374	1 668	9 977	2 333	504	905
1940 to 1949	1 310	244	1 436	128	109	293	5 986	1 595	126	439
1939 or earlier	1 139	90	2 347	227	56	273	6 699	1 132	43	593
Median	1962	1981	1962	1981	1979	1969	1960	1977	1981	1966
Owner-occupied housing units	**3 409**	**3 284**	**4 769**	**3 545**	**3 113**	**7 408**	**20 441**	**6 643**	**8 587**	**2 323**
1989 to March 1990	46	277	65	220	42	139	134	155	292	43
1985 to 1988	175	770	336	991	555	1 071	635	841	2 132	177
1980 to 1984	83	648	346	748	409	881	467	1 326	1 616	186
1970 to 1979	466	962	754	809	965	1 225	2 252	782	2 697	494
1960 to 1969	823	331	652	329	693	2 382	4 902	986	1 329	465
1950 to 1959	725	153	655	228	330	1 351	5 948	1 319	391	472
1940 to 1949	500	78	751	79	77	225	2 918	739	92	237
1939 or earlier	591	65	1 210	141	42	134	3 185	495	38	249
Median	1958	1980	1956	1981	1974	1968	1957	1968	1979	1964
Renter-occupied housing units	**4 745**	**4 216**	**5 003**	**2 639**	**1 310**	**2 221**	**20 730**	**13 223**	**3 405**	**2 006**
1989 to March 1990	247	245	117	29	259	10	117	156	19	31
1985 to 1988	812	782	726	669	539	251	1 008	2 708	1 222	339
1980 to 1984	436	1 481	787	898	108	210	1 991	3 167	1 060	240
1970 to 1979	542	1 177	722	646	156	508	4 944	3 468	747	335
1960 to 1969	696	223	547	226	189	802	4 550	1 636	255	286
1950 to 1959	804	143	709	49	27	273	3 106	843	82	366
1940 to 1949	742	148	515	36	32	42	2 391	715	15	167
1939 or earlier	466	17	880	86	–	125	2 623	530	5	242
Median	1965	1981	1967	1982	1986	1968	1965	1978	1983	1968
BEDROOMS										
All housing units	**8 837**	**8 020**	**10 949**	**6 674**	**5 032**	**10 293**	**45 493**	**23 158**	**12 764**	**4 873**
None	92	49	52	36	161	83	656	316	8	38
1	1 318	679	1 276	633	589	483	6 665	5 401	582	687
2	3 591	2 555	4 531	2 123	1 599	2 638	16 371	10 177	2 783	1 480
3	2 911	4 056	3 927	2 918	2 227	5 621	17 593	5 142	6 554	2 091
4	795	592	990	869	346	1 225	3 324	1 762	2 635	454
5 or more	130	89	173	95	110	243	884	360	202	123
Occupied housing units	**8 154**	**7 500**	**9 772**	**6 184**	**4 423**	**9 629**	**41 171**	**19 866**	**11 992**	**4 329**
None	92	43	26	36	143	83	524	278	8	38
1	1 153	643	1 062	573	450	448	5 531	4 615	529	616
2	3 223	2 345	3 923	1 933	1 243	2 380	14 454	8 366	2 490	1 230
3	2 789	3 847	3 640	2 696	2 131	5 341	16 592	4 612	6 274	1 886
4	773	533	948	851	346	1 142	3 212	1 678	2 511	443
5 or more	124	89	173	95	110	235	858	317	180	116
All housing units	**8 837**	**8 020**	**10 949**	**6 674**	**5 032**	**10 293**	**45 493**	**23 158**	**12 764**	**4 873**
PLUMBING FACILITIES										
Complete plumbing facilities	8 773	7 992	10 816	6 658	4 991	10 284	45 197	23 086	12 744	4 873
Lacking complete plumbing facilities	64	28	133	16	41	9	296	72	20	–
SOURCE OF WATER										
Public system or private company	8 808	7 865	10 797	6 665	4 830	10 248	45 423	23 136	12 590	4 835
Individual drilled well	25	129	123	–	168	45	39	22	161	28
Individual dug well	–	19	29	9	34	–	31	–	13	–
Some other source	4	7	–	–	–	–	–	–	–	10
SEWAGE DISPOSAL										
Public sewer	8 338	7 731	10 189	5 502	2 208	6 761	44 461	22 719	11 577	4 705
Septic tank or cesspool	478	262	722	1 164	2 767	3 525	888	410	1 177	168
Other means	21	27	38	8	57	7	144	29	10	–
SELECTED CHARACTERISTICS										
Lacking complete kitchen facilities	69	29	117	27	8	32	487	55	5	24
Median rooms	4.8	5.1	5.0	5.4	5.0	5.8	5.0	4.6	6.1	5.3
SECOND MORTGAGE OR HOME EQUITY LOAN										
Specified owner-occupied housing units	**3 270**	**2 919**	**4 157**	**3 053**	**2 271**	**6 270**	**18 793**	**5 819**	**8 048**	**2 018**
With second mortgage or home equity loan	480	255	583	479	513	1 133	2 356	886	1 429	258
No second mortgage or home equity loan	2 790	2 664	3 574	2 574	1 758	5 137	16 437	4 933	6 619	1 760
CONDOMINIUM HOUSING UNITS										
Owner-occupied condominium housing units	**–**	**79**	**34**	**110**	**17**	**71**	**294**	**958**	**585**	**13**
Median selected monthly owner costs:										
With a mortgage (dollars)	–	631	675	645	1 000+	699	853	797	743	–
Not mortgaged (dollars)	–	–	127	197	–	–	294	290	224	254
Median value (dollars)	–	50 000–	50 000–	50 000–	128 800	57 100	74 400	64 500	71 000	57 500
MOBILE HOMES										
Owner-occupied mobile homes	**–**	**154**	**216**	**230**	**578**	**615**	**197**	**122**	**109**	**123**
Median selected monthly owner costs:										
With a mortgage (dollars)	–	452	374	440	499	504	379	382	448	348
Not mortgaged (dollars)	–	185	153	222	280	184	225	263	172	195

TIPSII [UPF] GH213 CENSUS90 71580800 07/28/93 10:47 AM MACHINE: C DATA:CENSUS90*H2TIPSDA13. 07/15/93 19:28:06 TAPE: NONE FRAME: 312
TSF:CENSUS90*92. 07/27/93 11:53:14 UTF:CENSUS90*93. 07/27/93 11:53:14 META:CENSUS90*H2TABLES13. 07/27/93 12:25:49

[Data based on sample and subject to sampling variability, see text. For definitions of terms and meanings of symbols, see text]

Place and [In Selected States] County Subdivision [10,000 or More Persons]	Moultrie city	Mountain Park CDP	Newnan city	North Atlanta CDP	North Decatur CDP	North Druid Hills CDP	Peachtree City city	Redan CDP	Rome city
TENURE AND VACANCY STATUS									
All housing units	**6 022**	**4 002**	**5 006**	**14 358**	**7 462**	**8 741**	**6 541**	**9 626**	**13 099**
Owner occupied	2 911	3 394	2 241	4 766	4 056	3 111	5 103	6 413	6 170
Renter occupied	2 559	501	2 405	7 885	3 039	4 163	1 107	2 310	5 838
Vacant for sale only	73	50	46	141	56	202	172	305	131
Vacant for rent	256	30	186	1 284	226	1 029	135	460	576
Vacant for seasonal, recreational, or occasional use	14	7	–	41	10	30	8	–	49
All other vacants	209	20	128	241	75	206	16	138	335
Condominium housing units	**40**	**–**	**–**	**523**	**933**	**662**	**430**	**489**	**127**
Owner occupied	16	–	–	254	634	336	201	413	23
Renter occupied	24	–	–	191	262	145	147	55	68
Vacant	–	–	–	78	37	181	82	21	36
YEAR STRUCTURE BUILT									
All housing units	**6 022**	**4 002**	**5 006**	**14 358**	**7 462**	**8 741**	**6 541**	**9 626**	**13 099**
1989 to March 1990	148	267	60	636	–	963	674	1 200	119
1985 to 1988	363	333	561	1 743	1 123	1 519	2 282	3 887	630
1980 to 1984	638	608	486	638	632	574	1 534	2 524	588
1970 to 1979	1 206	1 837	1 000	2 915	786	848	1 676	1 562	2 209
1960 to 1969	916	756	786	3 305	1 846	2 035	331	194	2 457
1950 to 1959	1 240	108	780	3 408	2 362	2 445	32	164	2 356
1940 to 1949	675	46	502	1 307	605	302	–	57	1 950
1939 or earlier	836	47	831	406	108	55	12	38	2 790
Median	1963	1976	1965	1966	1964	1968	1984	1985	1958
Owner-occupied housing units	**2 911**	**3 394**	**2 241**	**4 766**	**4 056**	**3 111**	**5 103**	**6 413**	**6 170**
1989 to March 1990	46	56	18	119	–	61	572	347	59
1985 to 1988	79	276	84	594	247	228	1 848	2 603	329
1980 to 1984	232	546	130	230	288	131	1 172	1 808	205
1970 to 1979	511	1 699	397	384	252	109	1 290	1 356	977
1960 to 1969	571	660	354	625	987	630	181	150	1 069
1950 to 1959	663	80	416	2 008	1 819	1 712	32	106	1 392
1940 to 1949	418	38	346	626	379	226	–	26	864
1939 or earlier	391	39	496	180	84	14	8	17	1 275
Median	1960	1975	1957	1958	1959	1958	1984	1984	1957
Renter-occupied housing units	**2 559**	**501**	**2 405**	**7 885**	**3 039**	**4 163**	**1 107**	**2 310**	**5 838**
1989 to March 1990	88	201	39	309	–	454	49	646	42
1985 to 1988	253	36	423	865	750	989	336	929	254
1980 to 1984	379	43	343	310	335	362	312	454	350
1970 to 1979	572	115	532	2 128	482	574	294	156	1 135
1960 to 1969	308	65	341	2 274	780	1 142	116	32	1 138
1950 to 1959	433	25	298	1 183	467	558	–	50	830
1940 to 1949	205	8	118	602	201	56	–	22	917
1939 or earlier	321	8	311	214	24	28	–	21	1 172
Median	1970	1983	1973	1969	1971	1975	1982	1987	1960
BEDROOMS									
All housing units	**6 022**	**4 002**	**5 006**	**14 358**	**7 462**	**8 741**	**6 541**	**9 626**	**13 099**
None	65	15	20	507	304	58	8	–	85
1	826	203	671	3 278	860	2 233	209	962	2 070
2	1 885	378	1 932	5 667	2 914	3 542	794	1 648	5 015
3	2 601	2 165	1 839	3 710	2 553	2 155	2 996	5 304	4 506
4	565	1 069	413	955	644	549	2 182	1 537	1 197
5 or more	80	172	131	241	187	204	352	175	226
Occupied housing units	**5 470**	**3 895**	**4 646**	**12 651**	**7 095**	**7 274**	**6 210**	**8 723**	**12 008**
None	58	8	20	301	304	58	8	–	74
1	754	189	615	2 835	802	1 712	187	788	1 788
2	1 594	367	1 730	4 938	2 731	2 721	704	1 375	4 522
3	2 435	2 122	1 767	3 414	2 454	2 047	2 848	4 937	4 267
4	549	1 037	383	922	621	532	2 128	1 448	1 139
5 or more	80	172	131	241	183	204	335	175	218
All housing units	**6 022**	**4 002**	**5 006**	**14 358**	**7 462**	**8 741**	**6 541**	**9 626**	**13 099**
PLUMBING FACILITIES									
Complete plumbing facilities	5 923	3 973	4 975	14 321	7 453	8 730	6 532	9 596	13 003
Lacking complete plumbing facilities	99	29	31	37	9	11	9	30	96
SOURCE OF WATER									
Public system or private company	5 899	3 990	4 981	14 358	7 462	8 741	6 433	9 609	13 056
Individual drilled well	123	8	25	–	–	–	83	17	23
Individual dug well	–	4	–	–	–	–	25	–	8
Some other source	–	–	–	–	–	–	–	–	12
SEWAGE DISPOSAL									
Public sewer	5 640	533	4 809	13 860	7 291	8 513	6 028	9 018	12 624
Septic tank or cesspool	354	3 445	182	486	163	228	513	600	427
Other means	28	24	15	12	8	–	–	8	48
SELECTED CHARACTERISTICS									
Lacking complete kitchen facilities	71	35	47	268	136	10	21	59	124
Median rooms	5.1	6.8	5.0	4.7	5.5	4.8	6.8	5.9	5.1
SECOND MORTGAGE OR HOME EQUITY LOAN									
Specified owner-occupied housing units	**2 613**	**2 993**	**2 117**	**4 315**	**3 522**	**2 663**	**4 732**	**6 123**	**5 766**
With second mortgage or home equity loan	261	645	267	730	527	352	784	812	557
No second mortgage or home equity loan	2 352	2 348	1 850	3 585	2 995	2 311	3 948	5 311	5 209
CONDOMINIUM HOUSING UNITS									
Owner-occupied condominium housing units	**16**	**–**	**–**	**254**	**634**	**336**	**201**	**413**	**23**
Median selected monthly owner costs:									
With a mortgage (dollars)	–	–	–	838	794	995	778	753	686
Not mortgaged (dollars)	500+	–	–	375	286	500+	239	216	214
Median value (dollars)	82 000	–	–	75 400	84 400	99 600	80 200	69 700	74 500
MOBILE HOMES									
Owner-occupied mobile homes	**111**	**219**	**–**	**–**	**–**	**–**	**–**	**29**	**119**
Median selected monthly owner costs:									
With a mortgage (dollars)	354	524	–	–	–	–	–	750+	428
Not mortgaged (dollars)	103	256	–	–	–	–	–	202	136

TIPSII [UPF] GH213 CENSUS90 71580800 07/28/93 10:47 AM MACHINE: C DATA:CENSUS90*H2TIPSDA13. 07/15/93 19:28:06 TAPE: NONE FRAME: 313
TSF:CENSUS90*92. 07/27/93 11:53:14 UTF:CENSUS90*93. 07/27/93 11:53:14 META:CENSUS90*H2TABLES13. 07/27/93 12:25:49

Table 79. **Structural Characteristics: 1990**—Con.

[Data based on sample and subject to sampling variability, see text. For definitions of terms and meanings of symbols, see text]

Place and [In Selected States] County Subdivision [10,000 or More Persons]	Roswell city	St. Simons CDP	Sandy Springs CDP	Savannah city	Smyrna city	Snellville city	South Augusta CDP	Statesboro city	Thomasville city
TENURE AND VACANCY STATUS									
All housing units	**20 318**	**6 764**	**35 011**	**58 768**	**16 822**	**4 185**	**21 496**	**5 758**	**7 427**
Owner occupied	12 326	3 535	15 314	26 319	6 392	3 319	12 692	2 367	4 051
Renter occupied	5 863	1 798	15 457	25 624	8 443	621	6 890	2 885	2 667
Vacant for sale only	480	146	554	800	184	125	315	14	78
Vacant for rent	1 487	242	3 139	2 968	1 575	95	636	395	338
Vacant for seasonal, recreational, or occasional use	20	942	95	108	37	–	16	9	36
All other vacants	142	101	452	2 949	191	25	947	88	257
Condominium housing units	**1 411**	**1 755**	**5 032**	**1 500**	**2 106**	**54**	**216**	**324**	**63**
Owner occupied	691	408	2 896	705	1 019	36	94	52	43
Renter occupied	514	591	1 612	640	800	18	112	205	15
Vacant	206	756	524	155	287	–	10	67	5
YEAR STRUCTURE BUILT									
All housing units	**20 318**	**6 764**	**35 011**	**58 768**	**16 822**	**4 185**	**21 496**	**5 758**	**7 427**
1989 to March 1990	747	177	1 429	456	474	226	274	213	28
1985 to 1988	4 864	1 050	5 995	3 853	3 537	875	1 882	649	565
1980 to 1984	6 034	1 413	7 782	3 958	4 199	557	2 104	642	677
1970 to 1979	6 371	1 935	9 633	9 546	2 840	1 959	5 719	1 365	1 810
1960 to 1969	1 479	641	6 823	9 373	3 218	405	5 253	1 365	1 135
1950 to 1959	436	695	2 735	12 548	1 967	115	4 204	656	1 138
1940 to 1949	179	476	342	8 225	401	–	1 518	422	843
1939 or earlier	208	377	272	10 809	186	48	542	446	1 231
Median	1981	1976	1978	1958	1979	1978	1969	1970	1964
Owner-occupied housing units	**12 326**	**3 535**	**15 314**	**26 319**	**6 392**	**3 319**	**12 692**	**2 367**	**4 051**
1989 to March 1990	278	151	359	175	127	174	162	18	28
1985 to 1988	2 842	542	2 039	1 633	1 133	635	1 041	124	308
1980 to 1984	3 699	490	2 724	1 000	1 102	366	900	186	310
1970 to 1979	3 978	1 019	3 835	3 882	874	1 709	3 023	545	724
1960 to 1969	1 012	392	3 745	5 007	1 389	355	3 552	650	736
1950 to 1959	253	512	2 192	7 418	1 395	32	2 777	375	768
1940 to 1949	147	256	211	3 457	243	–	889	197	412
1939 or earlier	117	173	209	3 747	129	48	348	272	765
Median	1981	1974	1973	1958	1970	1977	1967	1965	1961
Renter-occupied housing units	**5 863**	**1 798**	**15 457**	**25 624**	**8 443**	**621**	**6 890**	**2 885**	**2 667**
1989 to March 1990	216	–	573	177	289	10	46	148	–
1985 to 1988	1 439	206	3 238	1 965	2 166	162	669	474	180
1980 to 1984	1 862	458	4 227	2 540	2 384	145	950	373	314
1970 to 1979	1 751	600	4 471	4 881	1 581	199	2 217	722	954
1960 to 1969	384	213	2 395	3 633	1 394	39	1 343	608	336
1950 to 1959	133	104	407	3 923	462	66	1 052	245	258
1940 to 1949	25	95	87	3 544	132	–	467	172	315
1939 or earlier	53	122	59	4 961	35	–	146	143	310
Median	1982	1976	1980	1961	1981	1980	1972	1974	1971
BEDROOMS									
All housing units	**20 318**	**6 764**	**35 011**	**58 768**	**16 822**	**4 185**	**21 496**	**5 758**	**7 427**
None	53	5	201	761	221	–	102	67	–
1	1 778	334	6 566	8 796	3 772	15	1 744	1 237	1 052
2	4 921	2 595	12 095	21 257	7 184	458	5 923	1 896	2 125
3	5 995	2 944	6 755	22 977	4 428	2 534	11 495	2 007	3 564
4	5 992	755	6 018	4 159	1 042	1 022	1 911	439	560
5 or more	1 579	131	3 376	818	175	156	321	112	126
Occupied housing units	**18 189**	**5 333**	**30 771**	**51 943**	**14 835**	**3 940**	**19 582**	**5 252**	**6 718**
None	53	5	187	652	213	–	85	67	–
1	1 487	240	5 305	7 301	3 276	15	1 482	998	917
2	3 983	1 788	10 081	18 344	6 062	387	5 294	1 704	1 854
3	5 415	2 517	6 164	21 069	4 122	2 414	10 686	1 956	3 301
4	5 747	662	5 796	3 878	987	968	1 734	415	535
5 or more	1 504	121	3 238	699	175	156	301	112	111
All housing units	**20 318**	**6 764**	**35 011**	**58 768**	**16 822**	**4 185**	**21 496**	**5 758**	**7 427**
PLUMBING FACILITIES									
Complete plumbing facilities	20 293	6 764	34 995	58 493	16 787	4 170	21 356	5 687	7 393
Lacking complete plumbing facilities	25	–	16	275	35	15	140	71	34
SOURCE OF WATER									
Public system or private company	20 107	6 404	34 955	58 121	16 811	4 175	21 182	5 728	7 401
Individual drilled well	176	323	49	552	11	10	267	30	15
Individual dug well	35	37	7	61	–	–	36	–	11
Some other source	–	–	–	34	–	–	11	–	–
SEWAGE DISPOSAL									
Public sewer	16 847	5 808	30 914	57 090	16 533	1 839	19 595	5 572	6 972
Septic tank or cesspool	3 454	923	4 040	1 510	289	2 346	1 849	183	433
Other means	17	33	57	168	–	–	52	3	22
SELECTED CHARACTERISTICS									
Lacking complete kitchen facilities	15	18	32	644	22	7	64	48	27
Median rooms	6.5	5.4	5.4	5.1	4.7	6.4	5.4	4.9	5.3
SECOND MORTGAGE OR HOME EQUITY LOAN									
Specified owner-occupied housing units	**11 098**	**2 919**	**12 752**	**23 833**	**5 508**	**3 068**	**11 460**	**2 165**	**3 799**
With second mortgage or home equity loan	2 497	397	3 201	2 772	743	726	1 698	222	370
No second mortgage or home equity loan	8 601	2 522	9 551	21 061	4 765	2 342	9 762	1 943	3 429
CONDOMINIUM HOUSING UNITS									
Owner-occupied condominium housing units	**691**	**408**	**2 896**	**705**	**1 019**	**36**	**94**	**52**	**43**
Median selected monthly owner costs:									
With a mortgage (dollars)	899	825	878	747	853	663	567	569	804
Not mortgaged (dollars)	258	281	500+	281	211	204	–	213	367
Median value (dollars)	71 100	87 200	76 900	62 200	71 600	51 400	50 000–	50 000–	76 300
MOBILE HOMES									
Owner-occupied mobile homes	**–**	**138**	**–**	**570**	**21**	**–**	**660**	**49**	**21**
Median selected monthly owner costs:									
With a mortgage (dollars)	–	518	–	408	298	–	460	440	750+
Not mortgaged (dollars)	–	100–	–	199	–	–	166	100–	125

TIPSII [UPF] GH213 CENSUS90 71580800 07/28/93 10:47 AM MACHINE: C DATA:CENSUS90*H2TIPSDA13. 07/15/93 19:28:06 TAPE: NONE FRAME: 314
TSF:CENSUS90*92. 07/27/93 11:53:14 UTF:CENSUS90*93. 07/27/93 11:53:14 META:CENSUS90*H2TABLES13. 07/27/93 12:25:49

Table 79. **Structural Characteristics: 1990**—Con.

[Data based on sample and subject to sampling variability, see text. For definitions of terms and meanings of symbols, see text]

Place and [In Selected States] County Subdivision [10,000 or More Persons]	Tifton city	Tucker CDP	Valdosta city	Vidalia city	Warner Robins city	Waycross city	West Augusta CDP	Wilmington Island CDP	Columbus city
TENURE AND VACANCY STATUS									
All housing units	**5 672**	**10 416**	**15 604**	**4 530**	**18 086**	**7 522**	**13 062**	**4 625**	**70 902**
Owner occupied	2 537	7 249	7 088	2 384	9 541	3 858	5 867	3 276	35 476
Renter occupied	2 632	2 544	7 052	1 740	7 180	2 689	5 854	994	30 382
Vacant for sale only	82	174	189	58	185	127	100	190	744
Vacant for rent	311	340	721	185	920	515	981	89	2 984
Vacant for seasonal, recreational, or occasional use	4	6	32	32	9	15	17	20	130
All other vacants	106	103	522	131	251	318	243	56	1 186
Condominium housing units	**24**	**413**	**332**	**23**	**671**	**–**	**567**	**565**	**1 369**
Owner occupied	8	315	147	–	387	–	160	289	474
Renter occupied	8	86	173	23	220	–	325	158	806
Vacant	8	12	12	–	64	–	82	118	89
YEAR STRUCTURE BUILT									
All housing units	**5 672**	**10 416**	**15 604**	**4 530**	**18 086**	**7 522**	**13 062**	**4 625**	**70 902**
1989 to March 1990	64	81	218	184	183	37	152	113	927
1985 to 1988	425	882	1 441	502	2 214	372	2 229	1 425	5 758
1980 to 1984	711	681	2 114	381	2 276	498	1 662	553	5 945
1970 to 1979	1 209	2 990	3 355	1 268	4 462	1 531	3 635	1 478	14 333
1960 to 1969	1 057	4 397	2 839	911	4 728	1 346	3 048	691	17 329
1950 to 1959	881	928	2 994	604	3 284	1 730	1 462	212	13 675
1940 to 1949	658	312	1 107	342	852	846	600	79	7 164
1939 or earlier	667	145	1 536	338	87	1 162	274	74	5 771
Median	1966	1969	1968	1971	1970	1960	1973	1979	1965
Owner-occupied housing units	**2 537**	**7 249**	**7 088**	**2 384**	**9 541**	**3 858**	**5 867**	**3 276**	**35 476**
1989 to March 1990	26	51	93	72	97	23	34	75	539
1985 to 1988	150	507	683	314	1 024	120	364	796	2 617
1980 to 1984	186	517	677	97	709	229	433	337	2 494
1970 to 1979	456	1 829	1 504	699	2 429	681	1 466	1 236	7 490
1960 to 1969	560	3 426	1 545	411	2 771	696	2 078	531	9 184
1950 to 1959	490	616	1 466	383	1 873	1 021	1 079	191	7 419
1940 to 1949	284	212	531	166	593	395	332	64	3 234
1939 or earlier	385	91	589	242	45	693	81	46	2 499
Median	1962	1968	1966	1970	1968	1958	1967	1977	1965
Renter-occupied housing units	**2 632**	**2 544**	**7 052**	**1 740**	**7 180**	**2 689**	**5 854**	**994**	**30 382**
1989 to March 1990	32	8	42	98	59	14	92	–	268
1985 to 1988	238	274	658	133	1 008	198	1 607	486	2 737
1980 to 1984	479	123	1 337	238	1 332	218	1 013	173	3 085
1970 to 1979	659	954	1 560	478	1 647	676	1 776	199	5 956
1960 to 1969	410	782	1 131	443	1 677	475	721	122	7 208
1950 to 1959	309	266	1 171	155	1 194	599	315	14	5 222
1940 to 1949	319	95	472	153	231	289	187	–	3 257
1939 or earlier	186	42	681	42	32	220	143	–	2 649
Median	1971	1971	1970	1972	1973	1965	1979	1985	1966
BEDROOMS									
All housing units	**5 672**	**10 416**	**15 604**	**4 530**	**18 086**	**7 522**	**13 062**	**4 625**	**70 902**
None	52	12	152	15	195	72	140	17	1 002
1	870	456	1 871	349	2 491	862	2 176	211	8 946
2	1 835	1 984	4 859	1 346	5 002	2 476	4 691	1 036	22 446
3	2 450	4 722	7 293	2 257	8 517	3 402	3 842	2 262	30 981
4	369	2 778	1 310	515	1 588	574	1 845	1 018	6 587
5 or more	96	464	119	48	293	136	368	81	940
Occupied housing units	**5 169**	**9 793**	**14 140**	**4 124**	**16 721**	**6 547**	**11 721**	**4 270**	**65 858**
None	48	12	121	15	183	68	140	17	903
1	780	420	1 660	308	2 055	693	1 771	191	7 900
2	1 647	1 704	4 236	1 166	4 416	2 109	4 103	864	20 201
3	2 229	4 504	6 771	2 090	8 230	3 044	3 605	2 130	29 507
4	369	2 698	1 238	497	1 552	517	1 750	987	6 431
5 or more	96	455	114	48	285	116	352	81	916
All housing units	**5 672**	**10 416**	**15 604**	**4 530**	**18 086**	**7 522**	**13 062**	**4 625**	**70 902**
PLUMBING FACILITIES									
Complete plumbing facilities	5 631	10 416	15 481	4 522	18 024	7 466	13 043	4 620	70 591
Lacking complete plumbing facilities	41	–	123	8	62	56	19	5	311
SOURCE OF WATER									
Public system or private company	5 593	10 411	15 309	4 469	17 993	7 476	12 832	4 055	70 331
Individual drilled well	79	–	266	61	69	30	185	470	511
Individual dug well	–	–	23	–	10	12	45	73	30
Some other source	–	5	6	–	14	4	–	27	30
SEWAGE DISPOSAL									
Public sewer	5 530	8 518	15 268	4 141	17 656	7 176	11 716	3 126	69 116
Septic tank or cesspool	135	1 891	318	389	403	321	1 323	1 491	1 604
Other means	7	7	18	–	27	25	23	8	182
SELECTED CHARACTERISTICS									
Lacking complete kitchen facilities	68	–	106	56	66	40	45	5	650
Median rooms	5.0	6.6	5.1	5.3	5.2	5.2	5.1	6.3	5.2
SECOND MORTGAGE OR HOME EQUITY LOAN									
Specified owner-occupied housing units	**2 166**	**6 792**	**6 567**	**2 064**	**8 653**	**3 318**	**5 429**	**2 894**	**32 232**
With second mortgage or home equity loan	209	1 522	981	185	1 351	208	998	453	6 067
No second mortgage or home equity loan	1 957	5 270	5 586	1 879	7 302	3 110	4 431	2 441	26 165
CONDOMINIUM HOUSING UNITS									
Owner-occupied condominium housing units	**8**	**315**	**147**	**–**	**387**	**–**	**160**	**289**	**474**
Median selected monthly owner costs:									
With a mortgage (dollars)	–	864	667	–	573	–	669	638	665
Not mortgaged (dollars)	500+	–	325	–	215	–	279	265	335
Median value (dollars)	50 000–	77 500	73 300	–	50 000–	–	69 600	51 300	68 100
MOBILE HOMES									
Owner-occupied mobile homes	**181**	**–**	**134**	**118**	**485**	**344**	**218**	**–**	**1 046**
Median selected monthly owner costs:									
With a mortgage (dollars)	276	–	293	439	441	439	380	–	473
Not mortgaged (dollars)	127	–	113	143	185	131	172	–	179

TIPSII [UPF] GH213 CENSUS90 71580800 07/28/93 10:47 AM MACHINE: C DATA:CENSUS90*H2TIPSDA13. 07/15/93 19:28:06 TAPE: NONE FRAME: 315
TSF:CENSUS90*92. 07/27/93 11:53:14 UTF:CENSUS90*93. 07/27/93 11:53:14 META:CENSUS90*H2TABLES13. 07/27/93 12:25:49

Table 80. **Fuel, Occupancy, and Social Characteristics: 1990**

[Data based on sample and subject to sampling variability, see text. For definitions of terms and meanings of symbols, see text]

Place and [In Selected States] County Subdivision [10,000 or More Persons]	Albany city	Alpharetta city	Americus city	Athens city	Atlanta city	Augusta city	Bainbridge city	Belvedere Park CDP	Brunswick city	Candler-McAfee CDP
Occupied housing units	**27 926**	**5 265**	**5 809**	**17 012**	**155 752**	**18 819**	**3 994**	**6 189**	**6 161**	**8 960**
HOUSE HEATING FUEL										
Utility gas	14 172	3 843	2 369	9 832	119 240	14 014	1 280	4 949	4 079	7 126
Bottled, tank, or LP gas	908	94	648	319	2 294	159	460	73	190	134
Electricity	12 416	1 282	2 573	6 589	32 121	4 397	2 106	1 078	1 683	1 638
Fuel oil, kerosene, etc.	170	14	112	194	529	115	46	38	123	30
Coal or coke	12	–	–	–	33	8	–	–	–	–
Wood	128	22	86	39	234	50	98	9	51	22
Solar energy	6	10	–	–	52	5	–	–	–	–
Other fuel	5	–	–	19	528	23	–	6	–	–
No fuel used	109	–	21	20	721	48	4	36	35	10
VEHICLES AVAILABLE										
None	5 209	162	1 345	2 822	44 490	5 644	918	674	1 206	1 339
1	10 129	1 615	2 189	6 691	58 320	7 429	1 456	2 416	2 658	3 202
2	8 733	2 545	1 551	4 882	36 685	4 186	1 165	2 072	1 583	2 515
3	3 041	748	500	1 671	11 875	1 105	287	786	491	1 217
4	616	141	175	799	3 406	318	91	184	166	541
5 or more	198	54	49	147	976	137	77	57	57	146
YEAR HOUSEHOLDER MOVED INTO UNIT										
Owner-occupied housing units	**13 171**	**3 001**	**3 093**	**5 669**	**67 159**	**8 064**	**2 441**	**3 778**	**3 050**	**6 007**
1989 to March 1990	956	537	214	396	5 061	468	136	340	122	311
1985 to 1988	2 444	1 426	594	1 124	13 765	1 161	481	843	421	833
1980 to 1984	1 661	421	442	692	9 078	740	335	605	243	790
1970 to 1979	4 029	368	727	1 152	16 622	1 783	531	1 078	877	3 272
1960 to 1969	2 315	156	507	1 077	13 239	1 441	393	430	599	558
1959 or earlier	1 766	93	609	1 228	9 394	2 471	565	482	788	243
Renter-occupied housing units	**14 755**	**2 264**	**2 716**	**11 343**	**88 593**	**10 755**	**1 553**	**2 411**	**3 111**	**2 953**
1989 to March 1990	6 448	1 269	1 137	6 146	35 931	4 330	740	1 220	1 112	1 245
1985 to 1988	4 957	928	893	3 677	29 066	3 356	532	805	1 212	1 128
1980 to 1984	1 597	49	413	726	11 523	1 358	141	186	391	262
1970 to 1979	1 241	18	179	529	8 371	1 078	74	180	187	306
1960 to 1969	299	–	48	129	2 689	302	27	17	94	12
1959 or earlier	213	–	46	136	1 013	331	39	3	115	–
PLUMBING FACILITIES BY PERSONS PER ROOM										
Owner-occupied housing units	**13 171**	**3 001**	**3 093**	**5 669**	**67 159**	**8 064**	**2 441**	**3 778**	**3 050**	**6 007**
Lacking complete plumbing facilities	67	–	20	4	193	42	27	6	7	32
1.00 or less	55	–	12	4	185	42	27	6	7	32
1.01 or more	12	–	8	–	8	–	–	–	–	–
Renter-occupied housing units	**14 755**	**2 264**	**2 716**	**11 343**	**88 593**	**10 755**	**1 553**	**2 411**	**3 111**	**2 953**
Lacking complete plumbing facilities	143	7	84	57	890	163	21	5	19	14
1.00 or less	104	7	50	45	668	138	7	–	19	10
1.01 or more	39	–	34	12	222	25	14	5	–	4
TELEPHONE IN UNIT										
Telephone in unit	24 663	5 255	5 121	15 581	141 654	16 434	3 455	5 850	5 401	8 556
No telephone in unit	3 263	10	688	1 431	14 098	2 385	539	339	760	404
HOUSEHOLDER 65 YEARS AND OVER										
Occupied housing units	**5 722**	**510**	**1 600**	**3 222**	**32 095**	**6 349**	**1 309**	**766**	**1 861**	**997**
Owner occupied	3 831	318	1 059	2 188	18 855	3 767	944	654	1 345	831
1-person households	2 709	245	845	1 625	16 928	3 666	672	277	920	359
Built 1939 or earlier	504	13	313	647	6 641	2 075	219	14	394	11
Mean household income in 1989 (dollars)	19 127	31 701	18 805	25 790	27 996	18 341	16 803	22 567	17 512	20 682
Female householder, no husband present	2 973	245	926	1 813	19 053	3 854	734	445	1 085	495
Lacking complete plumbing facilities	42	–	15	4	206	59	22	–	7	–
No vehicle available	1 568	84	499	883	12 854	2 477	474	84	483	279
No telephone in unit	284	–	110	107	1 150	323	92	16	133	–
1-person households	190	–	69	67	772	246	46	16	82	–
HOUSEHOLDS BELOW POVERTY LEVEL										
Owner-occupied housing units	**1 434**	**97**	**541**	**773**	**7 460**	**1 087**	**499**	**283**	**458**	**479**
Married-couple families	399	38	108	123	1 524	120	104	56	123	87
With own children under 18 years	124	10	46	27	578	18	52	26	46	35
Families with female householder	360	–	194	148	1 831	196	81	91	90	174
With own children under 18 years	173	–	85	79	759	96	33	84	21	72
Householder 65 years and over	802	43	285	386	3 423	717	279	62	274	128
Householder worked in 1989	355	54	164	289	2 281	215	145	137	77	160
With public assistance income	372	–	105	180	1 586	179	137	74	87	42
With Social Security income	859	36	363	448	3 415	624	288	76	265	203
Mean household income deficit in 1989 (dollars)	3 806	2 870	3 552	2 732	3 974	3 160	3 469	4 102	3 486	3 784
Built 1939 or earlier	80	–	139	156	2 165	354	131	13	112	6
Lacking complete plumbing facilities	19	–	20	–	96	22	22	–	7	–
No vehicle available	378	35	182	200	2 574	463	214	64	142	115
No telephone in unit	117	–	18	73	441	107	63	9	72	8
1.01 or more persons per room	111	–	61	22	614	30	34	42	51	56
Renter-occupied housing units	**5 619**	**152**	**1 310**	**5 623**	**30 865**	**4 947**	**705**	**544**	**1 187**	**707**
Married-couple families	583	25	78	338	2 314	412	99	104	116	83
With own children under 18 years	372	25	46	206	1 412	203	51	73	73	83
Families with female householder	3 039	25	712	1 029	14 528	2 003	353	368	615	491
With own children under 18 years	2 575	25	566	854	11 750	1 553	293	299	502	372
Householder 65 years and over	1 034	45	313	470	5 893	1 318	240	20	220	57
Householder worked in 1989	2 138	88	453	3 808	11 836	1 594	193	328	569	386
With public assistance income	2 643	29	698	815	12 717	2 223	378	219	550	121
With Social Security income	1 213	52	347	626	7 043	1 711	269	78	342	94
Mean household income deficit in 1989 (dollars)	5 565	2 116	4 907	4 419	5 159	4 368	4 459	4 933	4 531	5 529
Built 1939 or earlier	464	–	120	689	3 588	1 231	64	29	150	30
Lacking complete plumbing facilities	113	–	64	35	474	98	21	–	9	4
No vehicle available	3 383	22	818	1 547	21 019	3 302	421	224	613	427
No telephone in unit	1 928	–	431	869	7 439	1 398	270	122	389	161
1.01 or more persons per room	1 071	9	184	380	4 080	523	74	89	172	120

TIPSII [UPF] GH213 CENSUS90 71580800 07/28/93 10:47 AM MACHINE: C DATA:CENSUS90*H2TIPSDA13. 07/15/93 19:28:06 TAPE: NONE FRAME: 316
TSF:CENSUS90*92. 07/27/93 11:53:14 UTF:CENSUS90*93. 07/27/93 11:53:14 META:CENSUS90*H2TABLES13. 07/27/93 12:25:49

Table 80. **Fuel, Occupancy, and Social Characteristics: 1990**—Con.

[Data based on sample and subject to sampling variability, see text. For definitions of terms and meanings of symbols, see text]

Place and [In Selected States] County Subdivision [10,000 or More Persons]	Carrollton city	Cartersville city	College Park city	Columbus city (remainder)	Cordele city	Covington city	Dalton city	Decatur city	Douglas city	Douglasville city
Occupied housing units	**5 890**	**4 762**	**7 919**	**65 640**	**3 767**	**3 644**	**8 733**	**7 617**	**3 822**	**4 162**
HOUSE HEATING FUEL										
Utility gas	4 139	3 207	4 852	49 428	2 183	2 738	4 346	5 990	1 509	2 947
Bottled, tank, or LP gas	42	113	89	1 322	314	102	309	101	896	95
Electricity	1 660	1 306	2 944	14 260	1 131	722	3 899	1 459	1 306	1 077
Fuel oil, kerosene, etc.	25	30	11	173	66	11	144	15	27	15
Coal or coke	–	–	–	–	–	–	–	–	–	–
Wood	4	98	5	238	44	63	28	15	69	28
Solar energy	–	–	–	14	–	8	–	–	–	–
Other fuel	–	8	18	62	5	–	–	–	–	–
No fuel used	20	–	–	143	24	–	7	37	15	–
VEHICLES AVAILABLE										
None	783	662	1 765	8 700	1 110	807	981	1 567	680	363
1	2 510	1 666	3 798	23 554	1 305	1 129	3 500	3 078	1 457	1 322
2	1 812	1 607	1 738	23 627	946	1 026	2 936	2 285	1 197	1 639
3	512	551	464	7 397	298	469	970	553	367	650
4	241	191	124	1 814	72	154	274	110	98	176
5 or more	32	85	30	548	36	59	72	24	23	12
YEAR HOUSEHOLDER MOVED INTO UNIT										
Owner-occupied housing units	**2 348**	**2 738**	**1 738**	**35 350**	**1 870**	**1 839**	**3 988**	**4 011**	**2 357**	**2 494**
1989 to March 1990	122	265	139	3 004	89	87	361	382	229	337
1985 to 1988	485	530	420	7 799	341	262	921	903	390	776
1980 to 1984	328	366	173	4 860	244	170	666	542	350	453
1970 to 1979	554	633	404	9 435	442	456	709	895	696	476
1960 to 1969	375	462	254	5 719	260	433	546	599	366	214
1959 or earlier	484	482	348	4 533	494	431	785	690	326	238
Renter-occupied housing units	**3 542**	**2 024**	**6 181**	**30 290**	**1 897**	**1 805**	**4 745**	**3 606**	**1 465**	**1 668**
1989 to March 1990	1 891	939	3 063	14 866	619	643	2 325	1 351	636	882
1985 to 1988	1 067	564	2 159	9 827	691	756	1 558	1 251	523	477
1980 to 1984	290	268	568	2 883	293	180	500	532	143	176
1970 to 1979	207	160	294	1 918	170	148	230	399	116	110
1960 to 1969	33	56	66	481	80	36	71	52	32	17
1959 or earlier	54	37	31	315	44	42	61	21	15	6
PLUMBING FACILITIES BY PERSONS PER ROOM										
Owner-occupied housing units	**2 348**	**2 738**	**1 738**	**35 350**	**1 870**	**1 839**	**3 988**	**4 011**	**2 357**	**2 494**
Lacking complete plumbing facilities	–	24	–	115	24	23	14	24	17	7
1.00 or less	–	24	–	115	17	23	14	24	17	7
1.01 or more	–	–	–	–	7	–	–	–	–	–
Renter-occupied housing units	**3 542**	**2 024**	**6 181**	**30 290**	**1 897**	**1 805**	**4 745**	**3 606**	**1 465**	**1 668**
Lacking complete plumbing facilities	16	5	42	151	11	102	24	35	6	4
1.00 or less	16	5	35	142	7	83	11	35	–	4
1.01 or more	–	–	7	9	4	19	13	–	6	–
TELEPHONE IN UNIT										
Telephone in unit	5 125	4 252	7 166	60 308	3 025	3 157	7 478	7 269	3 182	3 934
No telephone in unit	765	510	753	5 332	742	487	1 255	348	640	228
HOUSEHOLDER 65 YEARS AND OVER										
Occupied housing units	**1 303**	**1 364**	**1 037**	**12 663**	**1 136**	**1 082**	**1 892**	**2 215**	**1 011**	**758**
Owner occupied	853	995	702	9 185	717	720	1 167	1 281	767	461
1-person households	642	700	493	5 899	602	586	1 049	1 311	539	388
Built 1939 or earlier	235	296	285	1 950	205	237	326	561	116	112
Mean household income in 1989 (dollars)	27 562	21 444	19 110	23 946	16 650	18 840	26 254	23 677	18 464	20 391
Female householder, no husband present	706	715	535	6 329	649	656	1 102	1 412	530	465
Lacking complete plumbing facilities	–	22	20	39	11	24	11	7	–	7
No vehicle available	305	344	267	2 781	364	399	514	791	235	217
No telephone in unit	68	19	74	390	109	44	95	43	43	10
1-person households	26	–	31	271	44	10	55	16	34	–
HOUSEHOLDS BELOW POVERTY LEVEL										
Owner-occupied housing units	**220**	**206**	**199**	**2 780**	**394**	**199**	**351**	**250**	**321**	**175**
Married-couple families	56	30	34	608	64	33	89	66	50	70
With own children under 18 years	10	16	7	237	39	23	13	5	8	50
Families with female householder	14	39	54	679	131	37	36	57	96	37
With own children under 18 years	–	25	40	324	28	9	15	10	34	24
Householder 65 years and over	124	109	103	1 274	202	144	225	112	187	76
Householder worked in 1989	35	57	64	846	107	45	74	46	86	72
With public assistance income	7	56	9	533	151	36	25	63	192	–
With Social Security income	99	72	89	1 427	206	134	256	105	164	76
Mean household income deficit in 1989 (dollars)	2 720	3 299	4 428	3 526	3 253	2 827	2 836	4 101	2 769	2 367
Built 1939 or earlier	98	30	72	366	70	60	105	80	31	29
Lacking complete plumbing facilities	–	7	–	40	19	12	–	6	10	–
No vehicle available	62	71	47	553	149	93	81	49	125	27
No telephone in unit	10	7	11	151	73	–	47	6	46	12
1.01 or more persons per room	–	4	–	95	23	8	–	7	27	7
Renter-occupied housing units	**1 098**	**520**	**1 264**	**8 989**	**1 112**	**782**	**1 097**	**961**	**704**	**338**
Married-couple families	101	80	155	1 317	123	113	201	104	94	45
With own children under 18 years	80	51	136	980	82	27	157	37	57	12
Families with female householder	196	199	607	4 292	562	305	220	349	312	177
With own children under 18 years	150	141	463	3 692	421	256	150	278	281	159
Householder 65 years and over	179	161	145	1 553	240	238	310	271	140	73
Householder worked in 1989	639	193	708	3 999	280	283	515	372	242	180
With public assistance income	283	204	435	3 535	556	341	322	218	374	150
With Social Security income	215	229	174	1 974	337	255	349	350	200	112
Mean household income deficit in 1989 (dollars)	3 802	4 533	5 335	4 661	4 991	4 221	3 929	4 516	4 496	4 707
Built 1939 or earlier	78	66	67	978	218	96	68	150	58	31
Lacking complete plumbing facilities	11	–	42	85	4	57	5	2	–	4
No vehicle available	356	264	663	4 799	732	529	436	602	384	139
No telephone in unit	275	166	274	2 582	411	323	377	209	314	82
1.01 or more persons per room	103	61	257	1 050	139	82	94	83	73	23

TIPSII [UPF] GH213 CENSUS90 71580800 07/28/93 10:47 AM MACHINE: C DATA:CENSUS90*H2TIPSDA13. 07/15/93 19:28:06 TAPE: NONE FRAME: 317
TSF:CENSUS90*92. 07/27/93 11:53:14 UTF:CENSUS90*93. 07/27/93 11:53:14 META:CENSUS90*H2TABLES13. 07/27/93 12:25:49

Table 80. **Fuel, Occupancy, and Social Characteristics: 1990**—Con.

[Data based on sample and subject to sampling variability, see text. For definitions of terms and meanings of symbols, see text]

Place and [In Selected States] County Subdivision [10,000 or More Persons]	Druid Hills CDP	Dublin city	Dunwoody CDP	East Point city	Evans CDP	Forest Park city	Fort Benning South CDP	Fort Stewart CDP	Gaines School CDP	Gainesville city
Occupied housing units	**4 393**	**5 893**	**9 619**	**13 373**	**4 532**	**6 305**	**2 063**	**2 105**	**4 886**	**6 989**
HOUSE HEATING FUEL										
Utility gas	3 713	2 535	8 461	11 014	3 217	4 767	1 296	655	2 587	4 350
Bottled, tank, or LP gas	37	530	36	246	132	94	15	10	157	156
Electricity	604	2 458	1 089	2 024	1 105	1 407	705	1 225	2 073	2 039
Fuel oil, kerosene, etc.	19	148	18	28	28	22	–	180	17	317
Coal or coke	–	–	–	–	–	–	–	–	–	–
Wood	–	183	15	26	45	15	–	9	44	127
Solar energy	–	–	–	10	–	–	–	–	–	–
Other fuel	15	7	–	9	5	–	7	15	–	–
No fuel used	5	32	–	16	–	–	40	11	8	–
VEHICLES AVAILABLE										
None	321	1 184	189	2 610	104	488	44	54	164	1 067
1	1 847	1 914	1 738	5 040	863	2 371	699	1 153	1 607	2 518
2	1 581	1 827	4 584	3 888	2 270	2 196	1 157	866	2 095	2 197
3	491	697	2 132	1 411	938	942	148	32	760	881
4	111	222	714	352	275	237	15	–	218	223
5 or more	42	49	262	72	82	71	–	–	42	103
YEAR HOUSEHOLDER MOVED INTO UNIT										
Owner-occupied housing units	**2 434**	**3 484**	**7 905**	**6 643**	**3 682**	**3 751**	**28**	**69**	**1 864**	**3 294**
1989 to March 1990	170	231	679	509	612	183	7	35	126	254
1985 to 1988	685	676	1 916	1 349	1 495	548	21	25	606	777
1980 to 1984	387	520	1 278	964	607	424	–	–	274	405
1970 to 1979	502	921	3 072	1 874	735	977	–	–	525	769
1960 to 1969	307	555	886	729	157	864	–	–	241	539
1959 or earlier	383	581	74	1 218	76	755	–	9	92	550
Renter-occupied housing units	**1 959**	**2 409**	**1 714**	**6 730**	**850**	**2 554**	**2 035**	**2 036**	**3 022**	**3 695**
1989 to March 1990	883	982	904	3 229	483	1 481	992	1 239	1 735	1 759
1985 to 1988	762	700	628	2 069	276	807	957	777	1 074	1 081
1980 to 1984	146	418	120	879	67	153	86	20	147	462
1970 to 1979	97	187	53	457	24	105	–	–	46	232
1960 to 1969	33	63	9	68	–	8	–	–	20	105
1959 or earlier	38	59	–	28	–	–	–	–	–	56
PLUMBING FACILITIES BY PERSONS PER ROOM										
Owner-occupied housing units	**2 434**	**3 484**	**7 905**	**6 643**	**3 682**	**3 751**	**28**	**69**	**1 864**	**3 294**
Lacking complete plumbing facilities	–	7	9	40	21	–	–	–	6	11
1.00 or less	–	7	9	40	21	–	–	–	6	11
1.01 or more	–	–	–	–	–	–	–	–	–	–
Renter-occupied housing units	**1 959**	**2 409**	**1 714**	**6 730**	**850**	**2 554**	**2 035**	**2 036**	**3 022**	**3 695**
Lacking complete plumbing facilities	–	21	–	62	–	48	–	10	–	7
1.00 or less	–	21	–	51	–	48	–	–	–	7
1.01 or more	–	–	–	11	–	–	–	10	–	–
TELEPHONE IN UNIT										
Telephone in unit	4 354	5 199	9 619	12 135	4 430	5 870	2 049	2 036	4 734	6 293
No telephone in unit	39	694	–	1 238	102	435	14	69	152	696
HOUSEHOLDER 65 YEARS AND OVER										
Occupied housing units	**994**	**1 589**	**1 252**	**2 624**	**455**	**1 223**	**9**	**–**	**508**	**1 816**
Owner occupied	653	1 136	1 010	1 986	433	1 069	–	–	367	1 089
1-person households	556	803	414	1 150	166	539	–	–	241	955
Built 1939 or earlier	311	245	12	443	–	34	–	–	8	284
Mean household income in 1989 (dollars)	42 889	22 978	56 328	24 615	32 823	21 485	17 834	–	30 963	27 800
Female householder, no husband present	591	901	405	1 260	188	609	–	–	223	991
Lacking complete plumbing facilities	–	19	–	–	–	7	–	–	–	6
No vehicle available	204	438	131	533	59	214	–	–	76	476
No telephone in unit	–	113	–	101	–	25	–	–	22	57
1-person households	–	45	–	58	–	19	–	–	22	16
HOUSEHOLDS BELOW POVERTY LEVEL										
Owner-occupied housing units	**69**	**421**	**79**	**493**	**109**	**300**	**14**	**17**	**83**	**187**
Married-couple families	6	98	39	127	19	88	14	17	–	32
With own children under 18 years	6	28	6	42	6	13	14	17	–	7
Families with female householder	–	98	15	85	41	61	–	–	–	25
With own children under 18 years	–	66	9	64	16	33	–	–	–	10
Householder 65 years and over	25	173	28	208	31	146	–	–	24	118
Householder worked in 1989	33	132	42	116	44	113	14	17	28	66
With public assistance income	–	146	–	90	–	39	–	–	19	16
With Social Security income	25	151	22	235	38	158	–	–	13	121
Mean household income deficit in 1989 (dollars)	2 647	3 439	4 497	3 730	5 719	3 944	6 069	3 705	3 747	2 633
Built 1939 or earlier	27	43	–	141	–	10	–	–	–	52
Lacking complete plumbing facilities	–	7	–	23	–	–	–	–	–	6
No vehicle available	9	153	–	95	10	68	–	–	–	74
No telephone in unit	–	32	–	46	18	18	–	9	–	–
1.01 or more persons per room	–	24	–	16	–	–	–	9	–	10
Renter-occupied housing units	**379**	**1 051**	**68**	**1 654**	**110**	**629**	**121**	**206**	**1 033**	**1 102**
Married-couple families	51	99	4	308	17	139	56	140	57	185
With own children under 18 years	25	77	4	212	14	100	56	126	40	107
Families with female householder	21	516	–	648	70	215	65	66	118	467
With own children under 18 years	5	474	–	470	70	191	54	66	97	401
Householder 65 years and over	26	223	13	248	–	66	–	–	41	311
Householder worked in 1989	303	412	40	912	85	427	86	168	877	479
With public assistance income	–	529	–	437	–	162	13	9	62	364
With Social Security income	16	276	5	369	–	114	–	10	64	392
Mean household income deficit in 1989 (dollars)	3 858	4 980	4 684	4 435	5 592	4 471	6 505	4 797	3 669	3 656
Built 1939 or earlier	54	65	–	173	–	6	26	20	10	71
Lacking complete plumbing facilities	–	16	–	4	–	7	–	10	–	7
No vehicle available	59	613	13	939	13	168	–	9	108	533
No telephone in unit	10	352	–	403	22	196	8	31	88	355
1.01 or more persons per room	35	144	–	241	–	48	8	32	33	110

TIPSII [UPF] GH213 CENSUS90 71580800 07/28/93 10:47 AM MACHINE: C DATA:CENSUS90*H2TIPSDA13. 07/15/93 19:28:06 TAPE: NONE FRAME: 318
TSF:CENSUS90*92. 07/27/93 11:53:14 UTF:CENSUS90*93. 07/27/93 11:53:14 META:CENSUS90*H2TABLES13. 07/27/93 12:25:49

Table 80. **Fuel, Occupancy, and Social Characteristics: 1990**—Con.

[Data based on sample and subject to sampling variability, see text. For definitions of terms and meanings of symbols, see text]

Place and [In Selected States] County Subdivision [10,000 or More Persons]	Griffin city	Hinesville city	La Grange city	Lawrenceville city	Lithia Springs CDP	Mableton CDP	Macon city	Marietta city	Martinez CDP	Milledgeville city
Occupied housing units	**8 154**	**7 500**	**9 772**	**6 184**	**4 423**	**9 629**	**41 171**	**19 866**	**11 992**	**4 329**
HOUSE HEATING FUEL										
Utility gas	7 227	2 911	6 132	4 467	3 304	7 618	31 903	14 069	8 110	3 251
Bottled, tank, or LP gas	149	335	662	128	292	110	404	279	246	115
Electricity	700	4 182	2 790	1 512	735	1 756	8 495	5 494	3 560	912
Fuel oil, kerosene, etc.	17	13	38	21	31	12	111	–	21	–
Coal or coke	11	–	–	–	–	–	7	–	–	–
Wood	39	30	136	56	61	126	62	24	55	29
Solar energy	–	–	8	–	–	–	–	–	–	–
Other fuel	–	–	–	–	–	–	57	–	–	5
No fuel used	11	29	6	–	–	7	132	–	–	17
VEHICLES AVAILABLE										
None	1 736	608	2 000	422	134	425	7 646	1 856	304	811
1	2 779	3 450	3 865	2 074	1 460	2 414	15 267	8 289	2 967	1 333
2	2 453	2 633	2 621	2 538	1 750	4 081	12 278	7 313	5 865	1 588
3	853	685	970	801	728	1 941	4 407	1 814	2 174	410
4	252	98	254	241	235	587	1 116	388	541	106
5 or more	81	26	62	108	116	181	457	206	141	81
YEAR HOUSEHOLDER MOVED INTO UNIT										
Owner-occupied housing units	**3 409**	**3 284**	**4 769**	**3 545**	**3 113**	**7 408**	**20 441**	**6 643**	**8 587**	**2 323**
1989 to March 1990	208	680	323	498	401	731	1 326	779	1 207	192
1985 to 1988	566	1 167	1 075	1 385	968	1 969	3 784	1 781	3 310	433
1980 to 1984	293	476	566	649	414	1 022	2 220	1 078	1 374	296
1970 to 1979	957	600	1 009	512	811	1 410	4 938	1 044	1 772	569
1960 to 1969	632	157	693	222	360	1 635	3 777	958	634	373
1959 or earlier	753	204	1 103	279	159	641	4 396	1 003	290	460
Renter-occupied housing units	**4 745**	**4 216**	**5 003**	**2 639**	**1 310**	**2 221**	**20 730**	**13 223**	**3 405**	**2 006**
1989 to March 1990	1 966	3 236	2 136	1 438	967	1 155	8 284	7 735	2 142	893
1985 to 1988	1 430	849	1 759	810	245	724	7 353	4 164	1 082	603
1980 to 1984	671	87	623	194	34	203	2 401	765	116	286
1970 to 1979	427	30	272	171	44	87	1 915	432	52	172
1960 to 1969	127	–	158	26	20	36	528	101	8	27
1959 or earlier	124	14	55	–	–	16	249	26	5	25
PLUMBING FACILITIES BY PERSONS PER ROOM										
Owner-occupied housing units	**3 409**	**3 284**	**4 769**	**3 545**	**3 113**	**7 408**	**20 441**	**6 643**	**8 587**	**2 323**
Lacking complete plumbing facilities	24	2	32	8	25	9	75	19	6	–
1.00 or less	24	2	32	8	16	9	75	19	6	–
1.01 or more	–	–	–	–	9	–	–	–	–	–
Renter-occupied housing units	**4 745**	**4 216**	**5 003**	**2 639**	**1 310**	**2 221**	**20 730**	**13 223**	**3 405**	**2 006**
Lacking complete plumbing facilities	35	13	68	8	–	–	189	43	14	–
1.00 or less	31	13	48	8	–	–	137	29	14	–
1.01 or more	4	–	20	–	–	–	52	14	–	–
TELEPHONE IN UNIT										
Telephone in unit	6 742	7 218	8 568	5 804	4 165	9 441	37 279	18 725	11 838	3 807
No telephone in unit	1 412	282	1 204	380	258	188	3 892	1 141	154	522
HOUSEHOLDER 65 YEARS AND OVER										
Occupied housing units	**2 199**	**405**	**2 582**	**964**	**602**	**1 600**	**10 604**	**3 200**	**1 053**	**1 048**
Owner occupied	1 369	328	1 752	613	516	1 415	7 233	1 850	941	772
1-person households	1 004	194	1 335	550	228	645	5 315	1 750	400	538
Built 1939 or earlier	467	15	793	124	–	78	1 986	267	35	151
Mean household income in 1989 (dollars)	24 212	21 139	21 746	22 633	23 918	20 597	22 482	26 784	26 006	29 466
Female householder, no husband present	1 203	197	1 566	593	283	695	6 043	1 813	333	613
Lacking complete plumbing facilities	17	–	20	–	9	–	66	11	–	–
No vehicle available	610	81	855	251	85	210	2 789	790	124	253
No telephone in unit	160	–	186	33	–	7	410	84	19	74
1-person households	62	–	117	29	–	–	306	18	4	26
HOUSEHOLDS BELOW POVERTY LEVEL										
Owner-occupied housing units	**269**	**256**	**563**	**163**	**181**	**441**	**2 229**	**306**	**276**	**240**
Married-couple families	33	92	86	50	51	162	526	73	90	33
With own children under 18 years	–	77	10	25	27	88	144	46	45	8
Families with female householder	60	123	81	55	38	25	462	27	92	58
With own children under 18 years	12	99	32	20	38	–	182	–	45	–
Householder 65 years and over	173	17	377	94	61	239	1 208	148	98	115
Householder worked in 1989	69	155	142	48	66	118	512	52	121	73
With public assistance income	43	36	92	13	37	49	481	43	42	72
With Social Security income	204	25	358	69	92	195	1 140	156	89	116
Mean household income deficit in 1989 (dollars)	2 117	3 557	2 474	4 325	2 323	4 000	3 559	3 564	3 820	4 129
Built 1939 or earlier	68	–	261	12	–	17	548	37	7	18
Lacking complete plumbing facilities	18	–	5	–	–	9	–	–	–	–
No vehicle available	112	24	200	19	28	62	677	81	42	81
No telephone in unit	29	11	58	10	35	9	137	–	5	28
1.01 or more persons per room	–	3	7	10	13	–	95	7	–	15
Renter-occupied housing units	**1 542**	**954**	**1 563**	**407**	**100**	**273**	**7 873**	**2 201**	**239**	**787**
Married-couple families	166	315	188	110	53	78	761	365	47	79
With own children under 18 years	90	294	120	84	53	78	504	220	30	15
Families with female householder	743	495	700	84	26	73	3 776	486	63	316
With own children under 18 years	579	444	573	51	12	62	3 132	404	63	250
Householder 65 years and over	358	49	380	126	14	29	1 453	417	31	144
Householder worked in 1989	568	643	673	182	55	154	3 187	1 141	143	384
With public assistance income	697	442	612	124	14	93	3 493	525	35	224
With Social Security income	507	60	472	111	14	38	2 096	561	56	177
Mean household income deficit in 1989 (dollars)	4 475	5 115	4 516	3 810	4 271	4 062	4 746	4 065	3 160	4 732
Built 1939 or earlier	147	6	331	35	–	–	1 212	177	5	70
Lacking complete plumbing facilities	15	–	40	–	–	–	99	21	14	–
No vehicle available	934	379	900	150	–	60	4 139	685	35	394
No telephone in unit	676	200	633	70	19	–	2 106	342	30	202
1.01 or more persons per room	159	128	189	57	19	25	792	125	8	42

TIPSII [UPF] GH213 CENSUS90 71580800 07/28/93 10:47 AM MACHINE: C DATA:CENSUS90*H2TIPSDA13. 07/15/93 19:28:06 TAPE: NONE FRAME: 319
TSF:CENSUS90*92. 07/27/93 11:53:14 UTF:CENSUS90*93. 07/27/93 11:53:14 META:CENSUS90*H2TABLES13. 07/27/93 12:25:49

Table 80. **Fuel, Occupancy, and Social Characteristics: 1990**—Con.

[Data based on sample and subject to sampling variability, see text. For definitions of terms and meanings of symbols, see text]

Place and [In Selected States] County Subdivision [10,000 or More Persons]	Moultrie city	Mountain Park CDP	Newnan city	North Atlanta CDP	North Decatur CDP	North Druid Hills CDP	Peachtree City city	Redan CDP	Rome city
Occupied housing units	**5 470**	**3 895**	**4 646**	**12 651**	**7 095**	**7 274**	**6 210**	**8 723**	**12 008**
HOUSE HEATING FUEL									
Utility gas	2 342	3 594	3 849	8 909	5 824	5 185	5 211	7 472	9 865
Bottled, tank, or LP gas	557	23	95	142	32	92	42	122	123
Electricity	2 267	204	680	3 560	1 223	1 956	923	1 129	1 795
Fuel oil, kerosene, etc.	111	29	17	11	–	8	20	–	39
Coal or coke	–	24	–	–	–	–	–	–	–
Wood	136	21	5	–	–	–	–	–	116
Solar energy	–	–	–	–	–	–	–	–	5
Other fuel	32	–	–	–	7	9	14	–	65
No fuel used	25	–	–	29	9	24	–	–	–
VEHICLES AVAILABLE									
None	1 299	52	934	1 389	617	636	78	202	2 085
1	2 044	771	1 818	5 139	2 951	3 100	1 167	3 019	4 428
2	1 445	1 723	1 228	4 642	2 686	2 651	3 500	4 141	3 759
3	516	952	498	1 160	606	676	1 046	997	1 314
4	136	279	113	256	154	185	335	260	324
5 or more	30	118	55	65	81	26	84	104	98
YEAR HOUSEHOLDER MOVED INTO UNIT									
Owner-occupied housing units	**2 911**	**3 394**	**2 241**	**4 766**	**4 056**	**3 111**	**5 103**	**6 413**	**6 170**
1989 to March 1990	287	272	105	499	230	327	988	1 224	432
1985 to 1988	482	842	411	1 399	1 013	774	2 402	3 336	1 333
1980 to 1984	398	553	249	524	479	422	946	1 065	697
1970 to 1979	714	1 326	599	788	872	553	642	638	1 364
1960 to 1969	484	309	302	823	746	555	94	55	976
1959 or earlier	546	92	575	733	716	480	31	95	1 368
Renter-occupied housing units	**2 559**	**501**	**2 405**	**7 885**	**3 039**	**4 163**	**1 107**	**2 310**	**5 838**
1989 to March 1990	1 032	337	1 118	4 278	1 269	2 306	612	1 640	2 046
1985 to 1988	973	105	749	2 790	1 180	1 289	330	642	2 096
1980 to 1984	349	16	263	546	295	304	154	11	937
1970 to 1979	135	23	203	209	230	208	11	–	507
1960 to 1969	21	12	40	52	44	42	–	–	141
1959 or earlier	49	8	32	10	21	14	–	17	111
PLUMBING FACILITIES BY PERSONS PER ROOM									
Owner-occupied housing units	**2 911**	**3 394**	**2 241**	**4 766**	**4 056**	**3 111**	**5 103**	**6 413**	**6 170**
Lacking complete plumbing facilities	16	24	23	9	–	–	9	21	44
1.00 or less	16	24	23	9	–	–	9	10	44
1.01 or more	–	–	–	–	–	–	–	11	–
Renter-occupied housing units	**2 559**	**501**	**2 405**	**7 885**	**3 039**	**4 163**	**1 107**	**2 310**	**5 838**
Lacking complete plumbing facilities	70	5	8	21	9	11	–	–	22
1.00 or less	39	5	–	12	9	11	–	–	22
1.01 or more	31	–	8	9	–	–	–	–	–
TELEPHONE IN UNIT									
Telephone in unit	4 495	3 888	4 113	12 145	7 061	7 172	6 185	8 633	10 668
No telephone in unit	975	7	533	506	34	102	25	90	1 340
HOUSEHOLDER 65 YEARS AND OVER									
Occupied housing units	**1 683**	**675**	**1 346**	**1 814**	**2 211**	**1 570**	**733**	**393**	**3 684**
Owner occupied	1 203	630	886	1 180	1 283	953	597	328	2 259
1-person households	883	260	636	861	1 188	852	233	124	2 018
Built 1939 or earlier	326	39	220	52	46	20	–	–	887
Mean household income in 1989 (dollars)	18 770	24 704	23 352	29 736	33 255	37 121	33 757	33 514	18 263
Female householder, no husband present	930	258	783	908	1 274	887	245	160	2 051
Lacking complete plumbing facilities	7	24	16	–	–	–	–	–	35
No vehicle available	446	44	400	382	468	282	53	19	963
No telephone in unit	91	–	50	14	16	8	–	–	169
1-person households	74	–	19	12	7	–	–	–	111
HOUSEHOLDS BELOW POVERTY LEVEL									
Owner-occupied housing units	**422**	**116**	**290**	**224**	**104**	**106**	**40**	**161**	**675**
Married-couple families	98	41	29	60	31	20	26	45	170
With own children under 18 years	27	30	7	9	8	11	17	15	29
Families with female householder	111	–	91	69	14	9	14	35	81
With own children under 18 years	53	–	19	38	7	–	14	35	31
Householder 65 years and over	253	69	190	96	52	43	–	38	378
Householder worked in 1989	132	31	78	100	30	75	23	53	178
With public assistance income	118	21	67	19	15	–	–	–	104
With Social Security income	249	76	162	107	51	24	–	19	452
Mean household income deficit in 1989 (dollars)	3 452	1 800	2 815	3 804	3 332	2 386	6 740	4 971	2 941
Built 1939 or earlier	36	16	40	12	–	–	–	–	254
Lacking complete plumbing facilities	6	–	10	–	–	–	–	–	8
No vehicle available	88	–	108	48	8	–	–	13	165
No telephone in unit	45	–	23	4	–	–	–	–	53
1.01 or more persons per room	38	–	10	16	8	–	–	–	7
Renter-occupied housing units	**1 356**	**–**	**853**	**1 075**	**365**	**502**	**113**	**168**	**1 904**
Married-couple families	159	–	61	230	14	24	14	21	194
With own children under 18 years	144	–	56	163	8	24	–	21	130
Families with female householder	720	–	474	133	28	18	22	49	743
With own children under 18 years	606	–	427	102	19	8	22	40	616
Householder 65 years and over	317	–	174	99	121	31	42	10	642
Householder worked in 1989	576	–	326	635	180	371	71	122	651
With public assistance income	679	–	441	141	8	12	13	8	655
With Social Security income	271	–	291	130	127	31	48	10	801
Mean household income deficit in 1989 (dollars)	4 788	–	4 980	4 237	3 182	3 606	2 126	5 318	3 799
Built 1939 or earlier	203	–	99	24	15	–	–	10	366
Lacking complete plumbing facilities	56	–	8	21	–	–	–	–	–
No vehicle available	880	–	515	387	119	43	30	19	1 147
No telephone in unit	603	–	246	168	8	23	13	10	591
1.01 or more persons per room	161	–	144	120	–	25	–	11	92

TIPSII [UPF] GH213 CENSUS90 71580800 07/28/93 10:47 AM MACHINE: C DATA:CENSUS90*H2TIPSDA13. 07/15/93 19:28:06 TAPE: NONE FRAME: 320
TSF:CENSUS90*92. 07/27/93 11:53:14 UTF:CENSUS90*93. 07/27/93 11:53:14 META:CENSUS90*H2TABLES13. 07/27/93 12:25:49

Table 80. **Fuel, Occupancy, and Social Characteristics: 1990**—Con.

[Data based on sample and subject to sampling variability, see text. For definitions of terms and meanings of symbols, see text]

Place and [In Selected States] County Subdivision [10,000 or More Persons]	Roswell city	St. Simons CDP	Sandy Springs CDP	Savannah city	Smyrna city	Snellville city	South Augusta CDP	Statesboro city	Thomasville city
Occupied housing units	**18 189**	**5 333**	**30 771**	**51 943**	**14 835**	**3 940**	**19 582**	**5 252**	**6 718**
HOUSE HEATING FUEL									
Utility gas	15 329	2 047	22 614	35 591	10 876	3 671	13 689	1 836	3 135
Bottled, tank, or LP gas	166	63	207	1 104	112	48	271	142	499
Electricity	2 603	3 151	7 847	14 029	3 768	186	5 450	2 997	2 905
Fuel oil, kerosene, etc.	53	54	61	946	7	4	62	116	61
Coal or coke	–	–	–	–	–	–	–	8	–
Wood	30	10	7	134	62	31	77	134	107
Solar energy	–	–	–	18	–	–	–	–	–
Other fuel	8	–	23	36	4	–	–	–	11
No fuel used	–	8	12	85	6	–	33	19	–
VEHICLES AVAILABLE									
None	538	176	1 451	10 209	960	96	1 726	744	1 362
1	4 785	1 993	11 138	20 349	6 422	694	7 065	1 951	2 311
2	8 646	2 302	12 675	15 341	5 580	1 653	6 899	1 720	2 247
3	3 135	621	3 985	4 532	1 358	1 057	3 070	583	569
4	819	143	1 144	1 188	372	361	527	233	158
5 or more	266	98	378	324	143	79	295	21	71
YEAR HOUSEHOLDER MOVED INTO UNIT									
Owner-occupied housing units	**12 326**	**3 535**	**15 314**	**26 319**	**6 392**	**3 319**	**12 692**	**2 367**	**4 051**
1989 to March 1990	1 663	541	1 541	1 904	635	348	1 118	170	403
1985 to 1988	5 132	1 210	4 700	5 279	1 992	1 012	2 377	436	814
1980 to 1984	2 412	563	3 370	2 829	1 080	595	1 639	397	427
1970 to 1979	2 392	741	3 208	6 708	1 122	1 115	3 690	563	821
1960 to 1969	528	281	1 799	4 615	976	189	2 502	401	704
1959 or earlier	199	199	696	4 984	587	60	1 366	400	882
Renter-occupied housing units	**5 863**	**1 798**	**15 457**	**25 624**	**8 443**	**621**	**6 890**	**2 885**	**2 667**
1989 to March 1990	3 254	921	8 635	11 422	5 101	324	3 635	1 664	1 263
1985 to 1988	2 211	592	5 268	8 441	2 790	251	2 238	696	852
1980 to 1984	266	177	1 008	2 744	333	28	612	273	226
1970 to 1979	92	84	428	1 994	187	18	320	160	195
1960 to 1969	15	5	93	628	15	–	54	50	59
1959 or earlier	25	19	25	395	17	–	31	42	72
PLUMBING FACILITIES BY PERSONS PER ROOM									
Owner-occupied housing units	**12 326**	**3 535**	**15 314**	**26 319**	**6 392**	**3 319**	**12 692**	**2 367**	**4 051**
Lacking complete plumbing facilities	14	–	–	70	–	8	46	6	18
1.00 or less	14	–	–	70	–	8	46	6	18
1.01 or more	–	–	–	–	–	–	–	–	–
Renter-occupied housing units	**5 863**	**1 798**	**15 457**	**25 624**	**8 443**	**621**	**6 890**	**2 885**	**2 667**
Lacking complete plumbing facilities	6	–	16	136	35	–	68	65	6
1.00 or less	6	–	16	108	35	–	68	58	6
1.01 or more	–	–	–	28	–	–	–	7	–
TELEPHONE IN UNIT									
Telephone in unit	17 969	5 187	30 428	47 240	14 422	3 923	18 227	4 781	5 949
No telephone in unit	220	146	343	4 703	413	17	1 355	471	769
HOUSEHOLDER 65 YEARS AND OVER									
Occupied housing units	**2 081**	**1 512**	**4 430**	**13 688**	**1 763**	**527**	**2 937**	**1 266**	**1 936**
Owner occupied	1 463	1 177	2 899	9 087	1 190	509	2 573	787	1 512
1-person households	822	606	2 028	6 774	914	137	946	644	931
Built 1939 or earlier	74	140	112	2 655	79	28	190	195	469
Mean household income in 1989 (dollars)	40 263	42 253	48 155	21 471	20 724	29 148	21 560	21 969	23 210
Female householder, no husband present	873	583	2 050	7 245	1 002	157	1 192	758	1 046
Lacking complete plumbing facilities	2	–	–	38	–	–	29	30	6
No vehicle available	304	63	667	4 119	495	76	416	409	541
No telephone in unit	–	7	8	501	22	–	61	112	105
1-person households	–	7	–	308	13	–	19	54	64
HOUSEHOLDS BELOW POVERTY LEVEL									
Owner-occupied housing units	**198**	**103**	**372**	**2 872**	**244**	**80**	**1 054**	**233**	**698**
Married-couple families	39	29	67	714	24	22	289	50	173
With own children under 18 years	12	22	40	252	7	7	96	32	61
Families with female householder	45	8	62	738	12	15	236	43	220
With own children under 18 years	30	8	37	284	–	6	133	9	143
Householder 65 years and over	86	63	113	1 468	98	53	370	89	348
Householder worked in 1989	43	32	177	819	126	12	371	105	212
With public assistance income	28	–	7	498	–	–	282	58	158
With Social Security income	38	53	111	1 498	89	50	433	119	375
Mean household income deficit in 1989 (dollars)	4 845	2 839	3 591	3 645	2 864	3 261	3 656	3 543	3 356
Built 1939 or earlier	12	18	16	537	36	–	85	29	199
Lacking complete plumbing facilities	–	–	–	–	–	–	9	6	13
No vehicle available	36	29	52	982	54	38	211	48	267
No telephone in unit	–	–	5	137	5	–	102	–	66
1.01 or more persons per room	11	–	–	154	–	–	49	26	85
Renter-occupied housing units	**466**	**199**	**1 060**	**8 445**	**653**	**55**	**1 910**	**1 571**	**1 042**
Married-couple families	81	25	143	920	129	15	229	116	103
With own children under 18 years	58	13	108	640	73	15	168	74	59
Families with female householder	64	37	141	3 679	81	40	1 223	267	514
With own children under 18 years	51	37	133	2 931	77	40	1 082	206	472
Householder 65 years and over	119	29	141	1 863	142	–	132	234	219
Householder worked in 1989	262	130	631	3 779	357	40	995	1 099	342
With public assistance income	65	53	101	3 282	104	33	842	298	510
With Social Security income	96	45	157	2 047	132	–	268	278	252
Mean household income deficit in 1989 (dollars)	3 842	3 410	3 862	4 865	3 392	5 143	5 763	3 753	5 282
Built 1939 or earlier	7	15	–	2 059	–	–	26	86	113
Lacking complete plumbing facilities	–	–	–	101	–	–	25	26	6
No vehicle available	110	47	143	4 973	285	–	804	409	631
No telephone in unit	21	25	19	2 437	66	–	463	300	411
1.01 or more persons per room	26	5	44	960	49	8	266	91	129

TIPSII [UPF] GH213 CENSUS90 71580800 07/28/93 10:47 AM MACHINE: C DATA:CENSUS90*H2TIPSDA13. 07/15/93 19:28:06 TAPE: NONE FRAME: 321
TSF:CENSUS90*92. 07/27/93 11:53:14 UTF:CENSUS90*93. 07/27/93 11:53:14 META:CENSUS90*H2TABLES13. 07/27/93 12:25:49

Table 80. **Fuel, Occupancy, and Social Characteristics: 1990**—Con.

[Data based on sample and subject to sampling variability, see text. For definitions of terms and meanings of symbols, see text]

Place and [In Selected States] County Subdivision [10,000 or More Persons]	Tifton city	Tucker CDP	Valdosta city	Vidalia city	Warner Robins city	Waycross city	West Augusta CDP	Wilmington Island CDP	Columbus city
Occupied housing units	**5 169**	**9 793**	**14 140**	**4 124**	**16 721**	**6 547**	**11 721**	**4 270**	**65 858**
HOUSE HEATING FUEL									
Utility gas	1 881	8 497	7 837	1 489	7 672	4 222	6 396	2 208	49 633
Bottled, tank, or LP gas	641	43	283	314	132	448	173	101	1 323
Electricity	2 544	1 253	5 804	2 099	8 707	1 772	5 068	1 923	14 268
Fuel oil, kerosene, etc.	82	–	55	84	34	30	42	13	173
Coal or coke	–	–	–	–	–	–	–	–	–
Wood	11	–	78	114	105	53	6	25	242
Solar energy	–	–	–	–	–	–	–	–	14
Other fuel	–	–	–	6	–	9	–	–	62
No fuel used	10	–	83	18	71	13	36	–	143
VEHICLES AVAILABLE									
None	932	235	1 955	765	1 168	1 307	460	97	8 751
1	1 978	2 377	5 313	1 337	5 569	2 868	4 639	1 108	23 642
2	1 674	4 486	4 616	1 278	7 010	1 568	4 799	2 171	23 692
3	396	1 878	1 689	602	2 234	593	1 368	648	7 408
4	124	589	420	113	603	190	327	195	1 817
5 or more	65	228	147	29	137	21	128	51	548
YEAR HOUSEHOLDER MOVED INTO UNIT									
Owner-occupied housing units	**2 537**	**7 249**	**7 088**	**2 384**	**9 541**	**3 858**	**5 867**	**3 276**	**35 476**
1989 to March 1990	245	426	683	313	825	174	384	350	3 019
1985 to 1988	529	1 622	1 698	547	2 340	636	1 462	1 388	7 812
1980 to 1984	445	1 040	1 002	232	1 423	400	900	502	4 866
1970 to 1979	477	2 255	1 554	616	2 765	977	1 422	741	9 460
1960 to 1969	440	1 570	1 044	325	1 490	626	1 183	210	5 750
1959 or earlier	401	336	1 107	351	698	1 045	516	85	4 569
Renter-occupied housing units	**2 632**	**2 544**	**7 052**	**1 740**	**7 180**	**2 689**	**5 854**	**994**	**30 382**
1989 to March 1990	1 171	1 212	3 462	747	3 979	986	3 401	598	14 910
1985 to 1988	976	873	2 493	592	2 433	1 037	1 888	297	9 853
1980 to 1984	318	228	593	209	420	294	373	62	2 899
1970 to 1979	117	170	298	156	263	272	156	37	1 920
1960 to 1969	41	44	124	4	66	61	21	–	481
1959 or earlier	9	17	82	32	19	39	15	–	319
PLUMBING FACILITIES BY PERSONS PER ROOM									
Owner-occupied housing units	**2 537**	**7 249**	**7 088**	**2 384**	**9 541**	**3 858**	**5 867**	**3 276**	**35 476**
Lacking complete plumbing facilities	–	–	42	–	17	16	–	5	115
1.00 or less	–	–	42	–	17	16	–	5	115
1.01 or more	–	–	–	–	–	–	–	–	–
Renter-occupied housing units	**2 632**	**2 544**	**7 052**	**1 740**	**7 180**	**2 689**	**5 854**	**994**	**30 382**
Lacking complete plumbing facilities	37	–	52	8	33	40	11	–	151
1.00 or less	23	–	40	8	25	40	11	–	142
1.01 or more	14	–	12	–	8	–	–	–	9
TELEPHONE IN UNIT									
Telephone in unit	4 370	9 680	12 640	3 651	15 694	5 546	11 207	4 228	60 500
No telephone in unit	799	113	1 500	473	1 027	1 001	514	42	5 358
HOUSEHOLDER 65 YEARS AND OVER									
Occupied housing units	**1 325**	**1 786**	**2 775**	**1 141**	**2 411**	**2 374**	**1 766**	**431**	**12 744**
Owner occupied	786	1 462	1 913	759	1 993	1 668	1 525	415	9 253
1-person households	678	539	1 400	643	1 010	1 243	631	159	5 946
Built 1939 or earlier	240	64	492	198	31	512	67	14	2 022
Mean household income in 1989 (dollars)	21 108	35 028	20 316	15 545	26 060	17 601	37 323	41 277	23 905
Female householder, no husband present	754	607	1 432	657	1 086	1 331	645	163	6 378
Lacking complete plumbing facilities	–	–	15	8	5	30	–	–	39
No vehicle available	412	88	633	291	291	582	93	19	2 809
No telephone in unit	104	–	146	38	68	143	9	10	390
1-person households	43	–	130	26	40	108	9	10	271
HOUSEHOLDS BELOW POVERTY LEVEL									
Owner-occupied housing units	**254**	**115**	**868**	**349**	**515**	**588**	**295**	**92**	**2 808**
Married-couple families	77	14	246	94	128	134	69	9	610
With own children under 18 years	13	7	81	32	80	24	33	–	237
Families with female householder	36	22	155	62	112	79	35	42	682
With own children under 18 years	6	9	76	27	58	11	29	35	324
Householder 65 years and over	140	65	435	210	192	330	90	26	1 293
Householder worked in 1989	78	22	231	90	170	100	143	46	852
With public assistance income	42	22	235	112	67	209	55	10	533
With Social Security income	157	38	432	195	218	344	69	27	1 443
Mean household income deficit in 1989 (dollars)	2 661	2 870	3 368	3 884	3 474	2 738	4 068	2 878	3 510
Built 1939 or earlier	47	13	164	61	6	157	12	–	394
Lacking complete plumbing facilities	–	–	23	–	6	8	–	–	40
No vehicle available	71	17	202	104	90	182	9	9	563
No telephone in unit	34	–	99	50	52	107	27	–	151
1.01 or more persons per room	6	7	46	13	21	23	6	–	95
Renter-occupied housing units	**1 086**	**170**	**2 495**	**717**	**1 442**	**1 232**	**764**	**81**	**9 015**
Married-couple families	96	31	198	95	244	185	115	–	1 323
With own children under 18 years	77	31	150	49	193	99	93	–	985
Families with female householder	534	64	1 175	315	745	482	295	28	4 303
With own children under 18 years	441	55	975	259	675	408	269	21	3 699
Householder 65 years and over	284	17	445	253	127	369	42	–	1 562
Householder worked in 1989	403	114	1 235	252	753	405	563	62	4 010
With public assistance income	522	18	1 021	239	560	545	126	–	3 541
With Social Security income	292	18	495	267	213	396	55	–	1 980
Mean household income deficit in 1989 (dollars)	4 739	5 255	4 418	4 146	4 776	4 722	4 068	3 146	4 662
Built 1939 or earlier	79	13	334	42	17	97	28	–	993
Lacking complete plumbing facilities	37	–	30	–	17	13	–	–	85
No vehicle available	625	23	1 188	387	611	669	136	29	4 811
No telephone in unit	451	37	750	231	402	469	224	–	2 588
1.01 or more persons per room	170	13	303	67	176	143	60	–	1 056

TIPSII [UPF] GH213 CENSUS90 71580800 07/28/93 10:47 AM MACHINE: C DATA:CENSUS90*H2TIPSDA13. 07/15/93 19:28:06 TAPE: NONE FRAME: 322
TSF:CENSUS90*92. 07/27/93 11:53:14 UTF:CENSUS90*93. 07/27/93 11:53:14 META:CENSUS90*H2TABLES13. 07/27/93 12:25:49

Table 81. **Financial Characteristics: 1990**

[Data based on sample and subject to sampling variability, see text. For definitions of terms and meanings of symbols, see text]

Place and [In Selected States] County Subdivision [10,000 or More Persons]	Albany city	Alpharetta city	Americus city	Athens city	Atlanta city	Augusta city	Bainbridge city	Belvedere Park CDP	Brunswick city	Candler-McAfee CDP
HOUSEHOLD INCOME IN 1989										
Occupied housing units	**27 926**	**5 265**	**5 809**	**17 012**	**155 752**	**18 819**	**3 994**	**6 189**	**6 161**	**8 960**
Median income (dollars)	21 142	44 412	17 848	14 225	21 999	15 202	17 781	27 701	17 137	29 949
Owner occupied	13 171	3 001	3 093	5 669	67 159	8 064	2 441	3 778	3 050	6 007
Median income (dollars)	32 925	52 506	25 962	30 083	36 883	25 000	23 508	33 165	24 115	35 170
Renter occupied	14 755	2 264	2 716	11 343	88 593	10 755	1 553	2 411	3 111	2 953
Median income (dollars)	14 578	32 289	10 000	9 871	15 403	9 403	10 250	20 417	11 949	20 306
Specified owner-occupied housing units	**11 593**	**2 688**	**2 710**	**4 931**	**57 010**	**7 506**	**2 217**	**3 474**	**2 928**	**5 519**
MORTGAGE STATUS AND SELECTED MONTHLY OWNER COSTS										
With a mortgage	7 918	2 350	1 562	2 622	40 264	3 335	1 145	2 842	1 459	4 885
Less than $200	142	–	57	49	463	124	30	20	26	23
$200 to $299	456	8	150	187	2 089	374	92	155	158	188
$300 to $399	1 048	56	242	374	3 520	469	203	303	289	577
$400 to $499	1 221	49	317	298	3 983	477	232	373	265	782
$500 to $599	1 340	70	263	390	4 504	529	233	478	264	843
$600 to $699	885	135	161	238	4 007	327	119	561	131	657
$700 to $799	674	142	115	274	3 513	205	102	422	160	656
$800 to $899	755	259	109	140	2 906	205	35	235	96	473
$900 to $999	360	233	33	207	2 145	127	50	139	17	290
$1,000 to $1,249	565	427	52	191	3 938	173	17	107	30	278
$1,250 to $1,499	216	372	53	136	2 223	122	10	34	14	118
$1,500 to $1,999	178	344	10	73	2 762	116	18	15	9	–
$2,000 or more	78	255	–	65	4 211	87	4	–	–	–
Median (dollars)	580	1 131	505	607	745	543	505	617	496	604
Mean (dollars)	665	1 266	560	736	1 041	671	556	629	531	642
Not mortgaged	3 675	338	1 148	2 309	16 746	4 171	1 072	632	1 469	634
Less than $100	284	7	220	111	912	697	162	6	143	21
$100 to $199	1 839	69	583	1 042	5 308	2 216	568	398	837	266
$200 to $299	1 133	158	228	717	4 780	866	239	169	389	267
$300 to $399	266	59	78	260	2 450	215	78	59	64	80
$400 to $499	76	16	32	93	1 150	100	25	–	23	–
$500 or more	77	29	7	86	2 146	77	–	–	13	–
Median (dollars)	187	270	166	200	240	161	157	181	174	207
Mean (dollars)	208	294	181	231	308	181	174	193	187	205
MORTGAGE STATUS AND SELECTED MONTHLY OWNER COSTS AS A PERCENTAGE OF HOUSEHOLD INCOME IN 1989										
With a mortgage	7 918	2 350	1 562	2 622	40 264	3 335	1 145	2 842	1 459	4 885
Less than 10 percent	820	80	169	333	3 518	389	54	236	217	353
10 to 14 percent	1 731	286	317	468	6 025	631	218	377	281	932
15 to 19 percent	1 681	344	329	503	7 342	639	223	568	235	908
20 to 24 percent	1 157	573	253	408	5 922	462	171	536	166	835
25 to 29 percent	775	402	124	279	4 433	322	186	267	107	498
30 to 34 percent	415	248	129	230	2 955	205	88	190	140	346
35 percent or more	1 280	417	241	394	9 667	656	196	661	313	999
Not computed	59	–	–	7	402	31	9	7	–	14
Median	19.1	24.1	19.5	20.0	22.6	19.9	22.1	22.2	19.9	21.5
Not mortgaged	3 675	338	1 148	2 309	16 746	4 171	1 072	632	1 469	634
Less than 10 percent	1 619	157	497	1 035	5 931	1 849	447	289	481	313
10 to 14 percent	715	35	185	334	3 220	886	190	181	326	126
15 to 19 percent	411	76	142	301	2 049	420	93	41	216	41
20 to 24 percent	237	16	102	205	1 435	288	105	23	127	15
25 to 29 percent	111	8	57	117	832	174	54	31	70	38
30 to 34 percent	124	–	41	79	633	112	7	16	97	44
35 percent or more	384	46	124	218	2 344	330	176	51	141	42
Not computed	74	–	–	20	302	112	–	–	11	15
Median	11.3	11.7	12.1	11.6	13.6	11.0	12.3	10.7	13.8	10.0–
Specified renter-occupied housing units	**14 649**	**2 242**	**2 689**	**11 298**	**88 174**	**10 672**	**1 548**	**2 379**	**3 081**	**2 930**
GROSS RENT										
Less than $100	312	7	217	634	6 690	704	75	–	120	–
$100 to $149	826	57	401	616	6 930	1 316	248	24	309	21
$150 to $199	1 250	14	220	385	3 675	1 018	189	54	280	22
$200 to $249	1 702	11	299	1 001	3 704	978	210	22	291	58
$250 to $299	1 642	16	247	1 325	4 493	1 158	207	47	333	22
$300 to $349	2 134	9	392	1 641	5 961	1 259	155	89	412	202
$350 to $399	1 889	55	288	1 169	7 607	1 216	136	25	274	228
$400 to $449	1 826	9	118	1 050	9 384	1 032	78	238	229	329
$450 to $499	992	78	127	904	8 383	686	53	399	222	478
$500 to $549	690	214	69	585	7 300	385	33	375	182	347
$550 to $599	416	391	35	406	4 905	203	24	248	99	352
$600 to $649	226	403	26	403	4 037	139	35	283	56	282
$650 to $699	96	370	15	244	3 095	67	–	212	44	212
$700 to $749	81	178	3	182	2 209	63	5	103	4	143
$750 to $999	102	322	18	420	5 535	104	15	158	50	148
$1,000 or more	50	67	–	74	2 588	26	–	45	8	44
No cash rent	415	41	214	259	1 678	318	85	57	168	42
Median (dollars)	333	630	272	348	422	300	253	535	317	512
Mean (dollars)	340	631	277	377	435	306	275	551	330	529

TIPSII [UPF] GH213 CENSUS90 71580800 07/28/93 10:47 AM MACHINE: C DATA:CENSUS90*H2TIPSDA13. 07/15/93 19:28:06 TAPE: NONE FRAME: 323
TSF:CENSUS90*92. 07/27/93 11:53:14 UTF:CENSUS90*93. 07/27/93 11:53:14 META:CENSUS90*H2TABLES13. 07/27/93 12:25:49

Table 81. **Financial Characteristics: 1990**—Con.

[Data based on sample and subject to sampling variability, see text. For definitions of terms and meanings of symbols, see text]

Place and [In Selected States] County Subdivision [10,000 or More Persons]	Carrollton city	Cartersville city	College Park city	Columbus city (remainder)	Cordele city	Covington city	Dalton city	Decatur city	Douglas city	Douglasville city
HOUSEHOLD INCOME IN 1989										
Occupied housing units	**5 890**	**4 762**	**7 919**	**65 640**	**3 767**	**3 644**	**8 733**	**7 617**	**3 822**	**4 162**
Median income (dollars)	19 968	24 375	22 035	23 638	12 390	20 754	24 370	26 036	18 530	29 646
Owner occupied	2 348	2 738	1 738	35 350	1 870	1 839	3 988	4 011	2 357	2 494
Median income (dollars)	31 035	31 577	32 685	33 248	21 411	27 980	35 176	38 051	25 190	40 320
Renter occupied	3 542	2 024	6 181	30 290	1 897	1 805	4 745	3 606	1 465	1 668
Median income (dollars)	15 769	19 411	20 912	16 233	7 361	12 992	19 431	16 944	10 673	19 126
Specified owner-occupied housing units	**2 119**	**2 462**	**1 590**	**32 112**	**1 570**	**1 719**	**3 469**	**3 602**	**2 040**	**1 928**
MORTGAGE STATUS AND SELECTED MONTHLY OWNER COSTS										
With a mortgage	1 106	1 237	1 015	23 198	744	901	1 809	2 494	1 127	1 316
Less than $200	15	15	24	591	40	31	10	19	36	–
$200 to $299	78	61	62	2 539	111	31	74	28	80	10
$300 to $399	104	147	70	2 807	189	99	136	216	198	71
$400 to $499	154	176	101	2 782	146	175	290	234	245	78
$500 to $599	147	172	73	3 114	105	78	244	288	152	73
$600 to $699	118	160	95	2 868	66	123	145	253	113	114
$700 to $799	108	100	138	2 474	12	105	177	179	87	136
$800 to $899	67	120	109	1 777	31	70	100	248	61	124
$900 to $999	67	75	141	1 140	7	62	106	204	34	161
$1,000 to $1,249	100	89	139	1 621	14	70	208	416	55	350
$1,250 to $1,499	39	57	44	726	18	28	164	236	23	120
$1,500 to $1,999	74	59	19	492	5	22	80	129	16	69
$2,000 or more	35	6	–	267	–	7	75	44	27	10
Median (dollars)	644	631	757	592	419	634	703	810	504	923
Mean (dollars)	783	715	753	658	482	684	886	874	609	924
Not mortgaged	1 013	1 225	575	8 914	826	818	1 660	1 108	913	612
Less than $100	74	79	16	1 133	107	97	190	35	70	10
$100 to $199	516	716	298	5 002	449	408	841	129	433	255
$200 to $299	359	296	197	1 885	198	219	432	334	283	203
$300 to $399	38	91	59	532	56	94	86	423	43	98
$400 to $499	19	14	–	188	16	–	75	122	47	17
$500 or more	7	29	5	174	–	–	36	65	37	29
Median (dollars)	184	172	191	162	165	178	174	311	190	214
Mean (dollars)	189	196	207	185	176	189	197	313	212	247
MORTGAGE STATUS AND SELECTED MONTHLY OWNER COSTS AS A PERCENTAGE OF HOUSEHOLD INCOME IN 1989										
With a mortgage	1 106	1 237	1 015	23 198	744	901	1 809	2 494	1 127	1 316
Less than 10 percent	67	117	88	2 639	99	82	245	88	107	45
10 to 14 percent	211	229	171	4 097	180	139	363	372	217	227
15 to 19 percent	282	268	154	4 959	126	167	468	489	258	332
20 to 24 percent	132	227	125	3 574	115	140	207	460	135	246
25 to 29 percent	94	143	136	2 497	58	101	233	319	146	203
30 to 34 percent	66	67	94	1 677	50	121	81	245	67	87
35 percent or more	231	173	247	3 696	116	149	204	501	190	176
Not computed	23	13	–	59	–	2	8	20	7	–
Median	19.7	20.0	23.8	19.9	18.7	22.2	18.1	23.1	19.6	21.1
Not mortgaged	1 013	1 225	575	8 914	826	818	1 660	1 108	913	612
Less than 10 percent	459	656	241	4 573	278	394	854	405	340	264
10 to 14 percent	272	215	129	1 804	171	130	284	193	145	113
15 to 19 percent	118	111	66	880	76	103	161	133	110	95
20 to 24 percent	38	51	22	461	76	93	56	68	82	24
25 to 29 percent	42	59	12	334	50	11	88	118	60	6
30 to 34 percent	14	24	17	222	35	16	23	29	42	25
35 percent or more	64	79	72	557	109	60	152	139	127	85
Not computed	6	30	16	83	31	11	42	23	7	–
Median	10.8	10.0–	11.5	10.0–	13.5	10.4	10.0–	13.6	13.9	11.9
Specified renter-occupied housing units	**3 539**	**1 967**	**6 130**	**30 103**	**1 884**	**1 792**	**4 737**	**3 574**	**1 458**	**1 653**
GROSS RENT										
Less than $100	95	65	87	1 254	94	93	100	125	173	11
$100 to $149	203	196	102	1 671	178	153	242	222	132	110
$150 to $199	156	81	139	1 628	233	84	169	110	135	79
$200 to $249	391	120	81	2 388	263	126	438	138	171	96
$250 to $299	459	117	192	3 209	347	174	579	117	151	22
$300 to $349	523	279	247	3 719	266	167	713	439	202	32
$350 to $399	449	203	507	3 762	162	190	669	229	124	110
$400 to $449	393	158	1 001	3 496	152	143	729	447	148	187
$450 to $499	279	214	1 236	3 019	65	159	453	386	58	214
$500 to $549	237	199	968	1 689	17	181	290	316	25	192
$550 to $599	80	87	613	1 265	24	81	138	216	39	124
$600 to $649	54	110	394	764	11	59	38	167	–	154
$650 to $699	68	31	205	453	6	37	21	133	–	84
$700 to $749	11	–	97	220	–	–	10	146	–	54
$750 to $999	28	44	175	355	–	79	18	183	24	82
$1,000 or more	32	–	36	82	–	36	9	77	–	38
No cash rent	81	63	50	1 129	66	30	121	123	76	64
Median (dollars)	342	375	478	357	267	366	354	439	278	484
Mean (dollars)	356	377	476	361	275	392	354	450	284	481

TIPSII [UPF] GH213 CENSUS90 71580800 07/28/93 10:47 AM MACHINE: C DATA:CENSUS90*H2TIPSDA13. 07/15/93 19:28:06 TAPE: NONE FRAME: 324
TSF:CENSUS90*92. 07/27/93 11:53:14 UTF:CENSUS90*93. 07/27/93 11:53:14 META:CENSUS90*H2TABLES13. 07/27/93 12:25:49

Table 81. **Financial Characteristics: 1990**—Con.

[Data based on sample and subject to sampling variability, see text. For definitions of terms and meanings of symbols, see text]

Place and [In Selected States] County Subdivision [10,000 or More Persons]	Druid Hills CDP	Dublin city	Dunwoody CDP	East Point city	Evans CDP	Forest Park city	Fort Benning South CDP	Fort Stewart CDP	Gaines School CDP	Gainesville city
HOUSEHOLD INCOME IN 1989										
Occupied housing units	**4 393**	**5 893**	**9 619**	**13 373**	**4 532**	**6 305**	**2 063**	**2 105**	**4 886**	**6 989**
Median income (dollars)	37 311	20 338	68 684	26 372	41 468	25 742	26 033	19 101	25 075	24 902
Owner occupied	2 434	3 484	7 905	6 643	3 682	3 751	28	69	1 864	3 294
Median income (dollars)	60 000	29 256	75 582	34 372	44 118	30 317	13 750	20 341	44 683	37 917
Renter occupied	1 959	2 409	1 714	6 730	850	2 554	2 035	2 036	3 022	3 695
Median income (dollars)	21 587	10 253	35 169	19 356	29 199	20 370	26 171	19 085	16 941	17 114
Specified owner-occupied housing units	**2 039**	**3 137**	**7 215**	**6 251**	**3 223**	**3 521**	**28**	**9**	**1 537**	**3 017**
MORTGAGE STATUS AND SELECTED MONTHLY OWNER COSTS										
With a mortgage	1 473	1 960	6 496	4 187	2 840	2 193	14	–	1 269	1 751
Less than $200	–	26	15	44	11	–	–	–	–	8
$200 to $299	–	201	6	183	–	213	–	–	49	19
$300 to $399	41	296	45	302	56	317	–	–	105	90
$400 to $499	72	339	255	410	232	307	–	–	156	162
$500 to $599	101	213	245	680	265	473	–	–	148	94
$600 to $699	75	256	430	781	340	447	7	–	136	170
$700 to $799	73	231	484	526	473	209	–	–	179	245
$800 to $899	94	117	333	382	533	86	–	–	188	164
$900 to $999	68	59	403	226	239	104	–	–	85	84
$1,000 to $1,249	263	109	1 010	475	418	37	7	–	147	245
$1,250 to $1,499	219	35	985	74	226	–	–	–	43	131
$1,500 to $1,999	225	61	1 362	71	47	–	–	–	33	120
$2,000 or more	242	17	923	33	–	–	–	–	–	219
Median (dollars)	1 202	545	1 256	660	808	559	825	–	717	839
Mean (dollars)	1 377	625	1 342	711	835	559	825	–	737	1 119
Not mortgaged	566	1 177	719	2 064	383	1 328	14	9	268	1 266
Less than $100	–	100	–	171	23	53	14	–	9	103
$100 to $199	62	585	41	1 078	171	694	–	9	85	482
$200 to $299	156	337	159	572	131	499	–	–	123	442
$300 to $399	148	113	271	153	47	82	–	–	35	112
$400 to $499	104	33	145	54	11	–	–	–	16	53
$500 or more	96	9	103	36	–	–	–	–	–	74
Median (dollars)	347	185	350	182	199	192	100–	175	224	208
Mean (dollars)	374	199	373	205	213	197	–	153	232	234
MORTGAGE STATUS AND SELECTED MONTHLY OWNER COSTS AS A PERCENTAGE OF HOUSEHOLD INCOME IN 1989										
With a mortgage	1 473	1 960	6 496	4 187	2 840	2 193	14	–	1 269	1 751
Less than 10 percent	186	221	912	273	105	250	–	–	217	131
10 to 14 percent	232	400	1 099	781	491	420	–	–	283	275
15 to 19 percent	220	368	1 383	966	694	454	7	–	256	438
20 to 24 percent	263	339	990	776	611	341	–	–	226	297
25 to 29 percent	220	180	856	397	454	194	–	–	92	225
30 to 34 percent	125	101	414	288	169	161	–	–	72	80
35 percent or more	227	334	831	677	310	368	7	–	123	305
Not computed	–	17	11	29	6	5	–	–	–	–
Median	21.9	19.8	19.5	20.4	21.0	19.7	30.0	–	17.6	20.5
Not mortgaged	566	1 177	719	2 064	383	1 328	14	9	268	1 266
Less than 10 percent	263	508	393	1 003	191	604	–	9	128	555
10 to 14 percent	102	272	128	444	68	256	–	–	66	302
15 to 19 percent	45	121	65	189	41	158	–	–	17	162
20 to 24 percent	63	84	42	114	38	85	–	–	24	83
25 to 29 percent	19	39	23	66	8	70	–	–	14	43
30 to 34 percent	23	62	22	73	10	28	–	–	–	26
35 percent or more	40	70	34	150	27	119	–	–	19	95
Not computed	11	21	12	25	–	8	14	–	–	–
Median	10.7	11.3	10.0–	10.2	10.0	11.1	–	10.0–	10.5	11.3
Specified renter-occupied housing units	**1 949**	**2 393**	**1 694**	**6 700**	**829**	**2 554**	**1 983**	**2 016**	**3 022**	**3 679**
GROSS RENT										
Less than $100	–	157	–	157	–	29	7	–	22	213
$100 to $149	5	261	–	155	–	37	–	–	27	237
$150 to $199	23	270	–	86	–	8	7	–	29	135
$200 to $249	6	278	–	175	14	32	13	–	57	301
$250 to $299	33	261	–	185	32	28	–	46	128	234
$300 to $349	144	239	–	405	37	55	75	387	252	435
$350 to $399	177	276	7	926	66	235	114	510	541	289
$400 to $449	213	210	–	1 002	123	439	235	339	436	478
$450 to $499	227	140	53	986	88	669	96	74	524	480
$500 to $549	115	72	173	895	46	313	69	17	397	256
$550 to $599	150	25	162	481	52	213	37	32	139	231
$600 to $649	260	51	223	515	73	140	28	18	118	45
$650 to $699	127	5	141	223	63	164	23	13	87	118
$700 to $749	124	–	138	148	46	47	9	–	93	42
$750 to $999	217	27	388	200	154	51	19	–	56	111
$1,000 or more	66	–	387	62	29	–	–	–	8	–
No cash rent	62	121	22	99	6	94	1 251	580	108	74
Median (dollars)	550	284	728	459	555	472	431	374	446	389
Mean (dollars)	567	295	832	463	595	485	451	385	452	383

TIPSII [UPF] GH213 CENSUS90 71580800 07/28/93 10:47 AM MACHINE: C DATA:CENSUS90*H2TIPSDA13. 07/15/93 19:28:06 TAPE: NONE FRAME: 325
TSF:CENSUS90*92. 07/27/93 11:53:14 UTF:CENSUS90*93. 07/27/93 11:53:14 META:CENSUS90*H2TABLES13. 07/27/93 12:25:49

Table 81. **Financial Characteristics: 1990**—Con.

[Data based on sample and subject to sampling variability, see text. For definitions of terms and meanings of symbols, see text]

Place and [In Selected States] County Subdivision [10,000 or More Persons]	Griffin city	Hinesville city	La Grange city	Lawrenceville city	Lithia Springs CDP	Mableton CDP	Macon city	Marietta city	Martinez CDP	Milledgeville city
HOUSEHOLD INCOME IN 1989										
Occupied housing units	**8 154**	**7 500**	**9 772**	**6 184**	**4 423**	**9 629**	**41 171**	**19 866**	**11 992**	**4 329**
Median income (dollars)	20 953	23 514	21 394	34 361	32 990	34 924	20 670	27 163	42 456	21 566
Owner occupied	3 409	3 284	4 769	3 545	3 113	7 408	20 441	6 643	8 587	2 323
Median income (dollars)	31 909	32 694	29 875	46 402	36 901	39 748	30 834	41 225	47 801	32 997
Renter occupied	4 745	4 216	5 003	2 639	1 310	2 221	20 730	13 223	3 405	2 006
Median income (dollars)	15 175	17 972	16 284	23 810	23 919	23 778	13 310	23 228	31 457	15 191
Specified owner-occupied housing units	**3 270**	**2 919**	**4 157**	**3 053**	**2 271**	**6 270**	**18 793**	**5 819**	**8 048**	**2 018**
MORTGAGE STATUS AND SELECTED MONTHLY OWNER COSTS										
With a mortgage	1 784	2 554	2 176	2 491	1 715	4 532	10 731	4 123	7 041	1 053
Less than $200	31	–	26	–	6	38	229	–	57	22
$200 to $299	116	114	111	26	70	261	975	170	161	24
$300 to $399	280	151	246	69	214	437	1 467	303	347	125
$400 to $499	322	179	294	42	158	318	1 599	257	477	144
$500 to $599	158	371	271	131	193	396	1 617	351	515	135
$600 to $699	141	467	260	261	226	482	1 508	431	817	136
$700 to $799	106	496	172	356	273	592	948	530	895	155
$800 to $899	129	384	156	389	183	606	745	417	1 139	96
$900 to $999	94	119	142	384	103	535	516	304	755	67
$1,000 to $1,249	172	205	240	408	168	480	510	489	853	72
$1,250 to $1,499	124	56	102	233	80	255	311	407	489	31
$1,500 to $1,999	80	12	91	157	41	115	146	293	390	30
$2,000 or more	31	–	65	35	–	17	160	171	146	16
Median (dollars)	591	699	656	891	695	757	567	805	819	650
Mean (dollars)	748	703	776	951	727	766	644	925	885	716
Not mortgaged	1 486	365	1 981	562	556	1 738	8 062	1 696	1 007	965
Less than $100	81	11	287	12	64	102	623	110	61	52
$100 to $199	784	174	1 035	288	228	1 074	4 220	810	484	342
$200 to $299	442	127	453	189	224	457	2 174	542	352	368
$300 to $399	98	37	118	51	25	92	720	128	72	146
$400 to $499	54	16	63	14	8	–	160	66	14	47
$500 or more	27	–	25	8	7	13	165	40	24	10
Median (dollars)	186	199	169	194	194	172	182	192	193	217
Mean (dollars)	205	217	186	212	193	184	201	215	209	227
MORTGAGE STATUS AND SELECTED MONTHLY OWNER COSTS AS A PERCENTAGE OF HOUSEHOLD INCOME IN 1989										
With a mortgage	1 784	2 554	2 176	2 491	1 715	4 532	10 731	4 123	7 041	1 053
Less than 10 percent	234	83	199	81	166	499	1 161	412	624	81
10 to 14 percent	329	229	363	327	313	851	2 239	622	1 142	188
15 to 19 percent	320	406	430	593	419	1 147	2 264	961	1 693	244
20 to 24 percent	279	526	352	608	296	745	1 613	625	1 393	201
25 to 29 percent	229	424	255	361	178	492	1 082	472	902	144
30 to 34 percent	146	253	116	183	136	340	612	371	468	64
35 percent or more	247	602	455	325	207	445	1 696	646	801	126
Not computed	–	31	6	13	–	13	64	14	18	5
Median	20.2	25.2	21.3	22.0	19.5	19.0	19.3	20.5	20.2	20.3
Not mortgaged	1 486	365	1 981	562	556	1 738	8 062	1 696	1 007	965
Less than 10 percent	561	129	836	239	279	950	3 796	919	466	402
10 to 14 percent	352	98	439	130	94	309	1 586	278	293	207
15 to 19 percent	178	36	155	82	74	150	804	145	78	123
20 to 24 percent	136	41	189	16	26	116	541	75	40	102
25 to 29 percent	77	29	70	35	22	7	314	65	31	30
30 to 34 percent	34	9	35	10	6	51	222	56	17	18
35 percent or more	148	23	230	38	55	114	698	118	61	70
Not computed	–	–	27	12	–	41	101	40	21	13
Median	12.6	12.7	11.6	11.4	10.0	10.0–	10.6	10.0–	10.5	11.8
Specified renter-occupied housing units	**4 723**	**4 204**	**4 989**	**2 639**	**1 256**	**2 185**	**20 589**	**13 204**	**3 386**	**1 981**
GROSS RENT										
Less than $100	42	102	111	42	–	–	456	127	–	80
$100 to $149	285	203	284	87	–	17	1 787	444	17	117
$150 to $199	261	97	316	55	–	10	1 593	250	11	152
$200 to $249	598	125	416	23	9	24	2 202	169	11	171
$250 to $299	617	249	485	106	–	39	2 048	151	34	357
$300 to $349	502	372	661	77	26	50	2 613	246	116	195
$350 to $399	421	481	650	40	64	296	2 437	554	217	164
$400 to $449	525	590	688	299	143	378	1 947	1 112	650	244
$450 to $499	642	408	488	354	181	339	1 913	1 847	622	155
$500 to $549	301	504	259	528	189	251	1 138	2 070	421	82
$550 to $599	182	312	224	437	193	148	853	1 804	285	39
$600 to $649	100	260	145	178	169	169	418	1 733	296	16
$650 to $699	52	124	49	102	87	102	225	1 115	148	11
$700 to $749	17	90	40	66	51	95	69	578	105	32
$750 to $999	40	128	16	180	56	149	183	733	329	7
$1,000 or more	8	52	9	22	16	39	36	114	79	10
No cash rent	130	107	148	43	72	79	671	157	45	149
Median (dollars)	349	433	361	520	545	486	336	539	499	308
Mean (dollars)	359	441	360	508	553	521	343	534	543	332

TIPSII [UPF] GH213 CENSUS90 71580800 07/28/93 10:47 AM MACHINE: C DATA:CENSUS90*H2TIPSDA13. 07/15/93 19:28:06 TAPE: NONE FRAME: 326
TSF:CENSUS90*92. 07/27/93 11:53:14 UTF:CENSUS90*93. 07/27/93 11:53:14 META:CENSUS90*H2TABLES13. 07/27/93 12:25:49

Table 81. **Financial Characteristics: 1990**—Con.

[Data based on sample and subject to sampling variability, see text. For definitions of terms and meanings of symbols, see text]

Place and [In Selected States] County Subdivision [10,000 or More Persons]	Moultrie city	Mountain Park CDP	Newnan city	North Atlanta CDP	North Decatur CDP	North Druid Hills CDP	Peachtree City city	Redan CDP	Rome city
HOUSEHOLD INCOME IN 1989									
Occupied housing units	**5 470**	**3 895**	**4 646**	**12 651**	**7 095**	**7 274**	**6 210**	**8 723**	**12 008**
Median income (dollars)	16 484	47 714	20 251	30 588	35 641	34 969	53 140	41 084	20 425
Owner occupied	2 911	3 394	2 241	4 766	4 056	3 111	5 103	6 413	6 170
Median income (dollars)	24 900	51 484	31 106	46 393	44 395	49 047	55 975	45 233	30 029
Renter occupied	2 559	501	2 405	7 885	3 039	4 163	1 107	2 310	5 838
Median income (dollars)	9 510	35 199	13 843	25 569	25 425	27 965	34 495	27 670	14 110
Specified owner-occupied housing units	**2 613**	**2 993**	**2 117**	**4 315**	**3 522**	**2 663**	**4 732**	**6 123**	**5 766**
MORTGAGE STATUS AND SELECTED MONTHLY OWNER COSTS									
With a mortgage	1 498	2 563	1 191	3 114	2 275	1 866	4 306	5 849	3 145
Less than $200	21	8	–	8	17	8	8	8	32
$200 to $299	226	34	52	88	68	–	10	30	345
$300 to $399	277	126	188	225	188	127	65	68	431
$400 to $499	305	235	137	205	154	121	130	154	539
$500 to $599	208	193	145	211	261	150	152	247	467
$600 to $699	84	268	212	225	204	149	235	687	293
$700 to $799	148	211	103	305	255	172	301	1 258	282
$800 to $899	43	229	103	273	260	185	471	1 074	153
$900 to $999	51	365	30	278	246	227	508	939	186
$1,000 to $1,249	71	420	67	422	341	322	1 038	716	206
$1,250 to $1,499	24	292	63	306	178	167	649	394	113
$1,500 to $1,999	32	142	72	319	81	133	527	268	77
$2,000 or more	8	40	19	249	22	105	212	6	21
Median (dollars)	452	892	634	906	796	908	1 066	845	550
Mean (dollars)	552	913	759	1 050	829	992	1 131	892	645
Not mortgaged	1 115	430	926	1 201	1 247	797	426	274	2 621
Less than $100	138	9	116	14	17	–	–	18	181
$100 to $199	601	143	393	502	269	87	63	66	1 448
$200 to $299	257	236	279	408	589	352	241	108	713
$300 to $399	74	7	77	180	291	218	80	55	178
$400 to $499	10	16	18	50	72	84	18	5	65
$500 or more	35	19	43	47	9	56	24	22	36
Median (dollars)	173	220	188	218	260	291	265	267	180
Mean (dollars)	193	237	220	243	264	311	280	272	198
MORTGAGE STATUS AND SELECTED MONTHLY OWNER COSTS AS A PERCENTAGE OF HOUSEHOLD INCOME IN 1989									
With a mortgage	1 498	2 563	1 191	3 114	2 275	1 866	4 306	5 849	3 145
Less than 10 percent	176	232	92	308	246	208	154	182	349
10 to 14 percent	263	601	240	481	425	367	440	550	824
15 to 19 percent	267	572	284	622	551	357	972	1 328	588
20 to 24 percent	225	481	140	488	388	341	966	1 209	485
25 to 29 percent	164	232	190	403	336	206	713	1 027	245
30 to 34 percent	97	142	62	267	118	125	441	457	178
35 percent or more	300	295	177	538	204	262	612	1 056	467
Not computed	6	8	6	7	7	–	8	40	9
Median	20.9	18.9	19.6	21.5	19.2	20.0	23.0	23.5	18.4
Not mortgaged	1 115	430	926	1 201	1 247	797	426	274	2 621
Less than 10 percent	480	302	344	570	715	473	265	144	1 104
10 to 14 percent	172	25	203	245	277	145	57	67	462
15 to 19 percent	116	36	133	160	90	63	15	34	398
20 to 24 percent	97	11	99	67	68	43	43	–	155
25 to 29 percent	95	34	23	47	20	22	26	9	126
30 to 34 percent	33	–	43	14	19	7	–	–	77
35 percent or more	113	14	70	90	50	44	20	9	267
Not computed	9	8	11	8	8	–	–	11	32
Median	12.1	10.0–	12.8	10.5	10.0–	10.0–	10.0–	10.0–	12.1
Specified renter-occupied housing units	**2 545**	**501**	**2 383**	**7 870**	**3 039**	**4 152**	**1 081**	**2 294**	**5 789**
GROSS RENT									
Less than $100	138	–	77	12	44	9	30	–	361
$100 to $149	258	–	187	131	40	10	36	–	564
$150 to $199	336	–	205	55	32	59	–	–	503
$200 to $249	313	–	119	15	77	43	6	11	711
$250 to $299	375	6	160	186	33	–	9	–	743
$300 to $349	389	–	222	158	59	28	58	–	674
$350 to $399	219	9	203	159	56	112	20	–	625
$400 to $449	176	–	224	954	119	312	5	–	462
$450 to $499	119	24	241	1 104	296	452	83	246	395
$500 to $549	53	67	198	1 104	275	476	76	203	209
$550 to $599	20	87	167	1 134	357	727	40	338	149
$600 to $649	21	33	116	910	215	375	60	282	82
$650 to $699	–	60	78	602	263	334	132	319	25
$700 to $749	–	62	36	294	320	145	100	187	38
$750 to $999	17	115	72	849	715	893	220	602	46
$1,000 or more	–	18	–	120	111	139	186	77	12
No cash rent	111	20	78	83	27	38	20	29	190
Median (dollars)	269	662	393	551	627	588	691	658	294
Mean (dollars)	279	676	390	563	627	633	698	684	308

TIPSII [UPF] GH213 CENSUS90 71580800 07/28/93 10:47 AM MACHINE: C DATA:CENSUS90*H2TIPSDA13. 07/15/93 19:28:06 TAPE: NONE FRAME: 327
TSF:CENSUS90*92. 07/27/93 11:53:14 UTF:CENSUS90*93. 07/27/93 11:53:14 META:CENSUS90*H2TABLES13. 07/27/93 12:25:49

Table 81. **Financial Characteristics: 1990**—Con.

[Data based on sample and subject to sampling variability, see text. For definitions of terms and meanings of symbols, see text]

Place and [In Selected States] County Subdivision [10,000 or More Persons]	Roswell city	St. Simons CDP	Sandy Springs CDP	Savannah city	Smyrna city	Snellville city	South Augusta CDP	Statesboro city	Thomasville city
HOUSEHOLD INCOME IN 1989									
Occupied housing units	**18 189**	**5 333**	**30 771**	**51 943**	**14 835**	**3 940**	**19 582**	**5 252**	**6 718**
Median income (dollars)	51 578	39 022	44 768	21 579	32 720	46 569	24 800	16 122	19 614
Owner occupied	12 326	3 535	15 314	26 319	6 392	3 319	12 692	2 367	4 051
Median income (dollars)	64 643	46 772	77 221	30 189	41 728	51 580	30 333	28 253	25 142
Renter occupied	5 863	1 798	15 457	25 624	8 443	621	6 890	2 885	2 667
Median income (dollars)	31 170	30 690	30 691	15 359	28 189	28 545	16 751	9 922	13 679
Specified owner-occupied housing units	**11 098**	**2 919**	**12 752**	**23 833**	**5 508**	**3 068**	**11 460**	**2 165**	**3 799**
MORTGAGE STATUS AND SELECTED MONTHLY OWNER COSTS									
With a mortgage	9 937	1 961	10 379	14 568	4 182	2 636	8 334	1 316	2 107
Less than $200	7	–	–	136	29	–	72	28	111
$200 to $299	19	15	14	907	207	18	834	139	152
$300 to $399	40	50	90	1 919	386	108	1 520	129	323
$400 to $499	172	122	163	1 877	331	212	1 096	253	305
$500 to $599	193	115	341	2 068	294	240	1 243	278	299
$600 to $699	416	225	473	1 972	531	220	1 246	163	185
$700 to $799	510	216	477	1 731	592	216	1 065	112	172
$800 to $899	573	143	483	1 375	500	226	690	89	120
$900 to $999	757	143	536	834	344	399	268	45	117
$1,000 to $1,249	2 147	288	1 114	1 031	498	478	243	55	120
$1,250 to $1,499	1 719	250	1 200	367	225	268	26	13	83
$1,500 to $1,999	1 875	176	1 903	232	199	180	31	12	70
$2,000 or more	1 509	218	3 585	119	46	71	–	–	50
Median (dollars)	1 270	948	1 578	621	755	916	551	545	547
Mean (dollars)	1 406	1 218	1 893	671	802	967	566	576	662
Not mortgaged	1 161	958	2 373	9 265	1 326	432	3 126	849	1 692
Less than $100	4	35	29	430	53	–	226	44	218
$100 to $199	211	196	155	3 739	747	107	1 760	460	865
$200 to $299	432	344	402	3 435	418	232	935	266	496
$300 to $399	248	192	608	1 026	56	63	121	66	98
$400 to $499	140	97	466	370	23	24	48	7	5
$500 or more	126	94	713	265	29	6	36	6	10
Median (dollars)	285	270	399	211	185	242	178	185	174
Mean (dollars)	321	300	452	229	201	258	190	195	183
MORTGAGE STATUS AND SELECTED MONTHLY OWNER COSTS AS A PERCENTAGE OF HOUSEHOLD INCOME IN 1989									
With a mortgage	9 937	1 961	10 379	14 568	4 182	2 636	8 334	1 316	2 107
Less than 10 percent	509	169	1 144	1 200	458	257	1 028	197	235
10 to 14 percent	1 130	300	1 744	2 422	813	383	1 402	184	358
15 to 19 percent	1 938	370	1 985	2 793	783	493	1 617	285	366
20 to 24 percent	2 041	385	1 730	2 305	769	579	1 458	229	274
25 to 29 percent	1 467	255	1 141	1 628	511	396	913	139	241
30 to 34 percent	1 081	84	616	1 201	254	183	412	70	111
35 percent or more	1 743	398	1 984	2 925	573	336	1 440	204	514
Not computed	28	–	35	94	21	9	64	8	8
Median	23.4	21.8	20.9	21.8	20.2	21.6	20.3	19.8	21.7
Not mortgaged	1 161	958	2 373	9 265	1 326	432	3 126	849	1 692
Less than 10 percent	542	485	1 304	3 375	686	253	1 421	394	602
10 to 14 percent	232	243	429	2 044	210	43	740	171	267
15 to 19 percent	145	96	245	1 275	104	42	314	55	265
20 to 24 percent	68	47	160	752	115	56	129	84	141
25 to 29 percent	49	33	86	411	46	18	118	41	81
30 to 34 percent	24	24	38	203	57	–	90	51	55
35 percent or more	93	30	111	1 058	108	20	296	38	238
Not computed	8	–	–	147	–	–	18	15	43
Median	10.7	10.0–	10.0–	12.9	10.0–	10.0–	10.9	10.7	14.2
Specified renter-occupied housing units	**5 844**	**1 793**	**15 386**	**25 489**	**8 426**	**610**	**6 854**	**2 885**	**2 603**
GROSS RENT									
Less than $100	8	–	49	968	96	–	89	77	90
$100 to $149	29	–	97	1 281	63	–	200	214	217
$150 to $199	24	38	79	1 283	44	–	230	205	101
$200 to $249	19	21	85	1 460	37	–	379	301	253
$250 to $299	26	35	68	2 034	32	–	407	340	322
$300 to $349	35	75	69	2 775	79	18	1 013	414	467
$350 to $399	66	59	190	3 150	236	–	959	399	402
$400 to $449	258	126	665	3 237	582	5	1 068	202	249
$450 to $499	703	163	1 342	2 799	1 444	29	873	268	176
$500 to $549	928	223	2 015	1 991	1 317	91	560	103	83
$550 to $599	1 104	264	2 368	1 180	1 018	123	373	76	71
$600 to $649	639	166	2 114	934	959	89	206	78	31
$650 to $699	421	128	1 939	488	854	60	198	26	25
$700 to $749	322	96	1 442	413	693	19	49	34	6
$750 to $999	673	133	1 921	394	712	132	59	77	9
$1,000 or more	518	171	770	242	169	22	15	7	–
No cash rent	71	95	173	860	91	22	176	64	101
Median (dollars)	586	571	614	390	562	616	403	333	326
Mean (dollars)	648	614	642	392	579	661	403	348	326

TIPSII [UPF] GH213 CENSUS90 71580800 07/28/93 10:47 AM MACHINE: C DATA:CENSUS90*H2TIPSDA13. 07/15/93 19:28:06 TAPE: NONE FRAME: 328
TSF:CENSUS90*92. 07/27/93 11:53:14 UTF:CENSUS90*93. 07/27/93 11:53:14 META:CENSUS90*H2TABLES13. 07/27/93 12:25:49

Table 81. **Financial Characteristics: 1990**—Con.

[Data based on sample and subject to sampling variability, see text. For definitions of terms and meanings of symbols, see text]

Place and [In Selected States] County Subdivision [10,000 or More Persons]	Tifton city	Tucker CDP	Valdosta city	Vidalia city	Warner Robins city	Waycross city	West Augusta CDP	Wilmington Island CDP	Columbus city
HOUSEHOLD INCOME IN 1989									
Occupied housing units	**5 169**	**9 793**	**14 140**	**4 124**	**16 721**	**6 547**	**11 721**	**4 270**	**65 858**
Median income (dollars)	19 875	46 216	21 537	18 244	29 616	16 377	31 661	44 843	23 592
Owner occupied	2 537	7 249	7 088	2 384	9 541	3 858	5 867	3 276	35 476
Median income (dollars)	30 359	53 716	32 299	29 432	36 255	21 468	42 685	49 590	33 170
Renter occupied	2 632	2 544	7 052	1 740	7 180	2 689	5 854	994	30 382
Median income (dollars)	12 066	31 380	15 128	13 190	21 222	10 565	25 007	31 889	16 220
Specified owner-occupied housing units	**2 166**	**6 792**	**6 567**	**2 064**	**8 653**	**3 318**	**5 429**	**2 894**	**32 232**
MORTGAGE STATUS AND SELECTED MONTHLY OWNER COSTS									
With a mortgage	1 338	5 435	4 422	1 118	6 832	1 298	3 871	2 469	23 238
Less than $200	28	–	88	7	155	49	41	10	594
$200 to $299	111	66	354	103	669	135	166	38	2 543
$300 to $399	154	295	487	183	1 051	256	313	89	2 827
$400 to $499	227	705	534	209	931	237	279	107	2 789
$500 to $599	232	555	577	130	1 003	206	498	218	3 116
$600 to $699	137	501	492	118	982	128	465	178	2 869
$700 to $799	178	503	532	71	720	136	478	340	2 474
$800 to $899	54	471	377	111	536	48	397	401	1 777
$900 to $999	51	422	243	67	351	49	287	274	1 143
$1,000 to $1,249	85	956	411	64	291	35	305	464	1 621
$1,250 to $1,499	22	569	203	26	106	–	191	187	726
$1,500 to $1,999	43	280	80	29	32	9	271	127	492
$2,000 or more	16	112	44	–	5	10	180	36	267
Median (dollars)	566	820	638	537	564	487	737	865	592
Mean (dollars)	646	887	698	622	587	543	881	907	657
Not mortgaged	828	1 357	2 145	946	1 821	2 020	1 558	425	8 994
Less than $100	58	42	270	106	106	180	34	11	1 156
$100 to $199	472	274	1 118	497	1 093	1 038	597	100	5 059
$200 to $299	217	747	502	246	511	552	574	115	1 885
$300 to $399	49	221	180	90	87	150	213	125	532
$400 to $499	14	61	53	–	19	40	93	55	188
$500 or more	18	12	22	7	5	60	47	19	174
Median (dollars)	175	253	168	169	177	182	219	291	162
Mean (dollars)	199	252	185	185	185	206	239	290	185
MORTGAGE STATUS AND SELECTED MONTHLY OWNER COSTS AS A PERCENTAGE OF HOUSEHOLD INCOME IN 1989									
With a mortgage	1 338	5 435	4 422	1 118	6 832	1 298	3 871	2 469	23 238
Less than 10 percent	128	790	418	110	865	98	556	184	2 642
10 to 14 percent	297	986	773	312	1 669	252	850	373	4 107
15 to 19 percent	256	1 324	1 019	275	1 511	262	648	563	4 968
20 to 24 percent	261	883	841	114	992	253	551	542	3 578
25 to 29 percent	140	546	310	56	634	136	449	372	2 498
30 to 34 percent	81	352	254	63	355	86	325	93	1 684
35 percent or more	175	548	774	183	774	202	471	333	3 702
Not computed	–	6	33	5	32	9	21	9	59
Median	19.8	18.5	19.9	17.4	17.9	20.6	19.0	21.0	19.9
Not mortgaged	828	1 357	2 145	946	1 821	2 020	1 558	425	8 994
Less than 10 percent	400	800	916	367	1 205	770	976	251	4 599
10 to 14 percent	161	309	419	154	277	455	239	54	1 814
15 to 19 percent	103	75	253	115	155	198	111	31	891
20 to 24 percent	28	58	170	74	53	218	84	12	485
25 to 29 percent	44	43	121	81	34	71	46	21	336
30 to 34 percent	25	21	46	33	20	77	30	11	222
35 percent or more	58	41	175	112	71	224	55	45	564
Not computed	9	10	45	10	6	7	17	–	83
Median	10.3	10.0–	11.6	13.3	10.0–	12.6	10.0–	10.0–	10.0–
Specified renter-occupied housing units	**2 632**	**2 520**	**7 032**	**1 693**	**7 131**	**2 666**	**5 823**	**994**	**30 195**
GROSS RENT									
Less than $100	76	–	189	42	132	68	–	–	1 254
$100 to $149	320	–	514	233	161	317	49	–	1 673
$150 to $199	163	–	493	205	228	276	36	–	1 631
$200 to $249	373	–	503	225	261	406	82	–	2 400
$250 to $299	258	5	577	158	535	355	224	19	3 242
$300 to $349	447	19	907	225	957	339	526	30	3 733
$350 to $399	229	29	1 182	135	942	255	996	63	3 770
$400 to $449	282	124	839	132	922	234	1 310	58	3 507
$450 to $499	122	211	548	79	797	131	1 055	79	3 023
$500 to $549	85	336	344	46	594	34	588	164	1 689
$550 to $599	91	343	272	48	443	67	431	239	1 265
$600 to $649	36	266	147	7	196	24	163	109	764
$650 to $699	21	281	104	31	133	9	70	72	453
$700 to $749	25	293	82	7	144	3	94	42	220
$750 to $999	9	431	81	30	127	9	112	73	355
$1,000 or more	6	112	15	–	38	–	21	46	82
No cash rent	89	70	235	90	521	139	66	–	1 134
Median (dollars)	308	630	359	285	405	280	439	568	357
Mean (dollars)	317	650	357	302	414	290	450	592	361

TIPSII [UPF] GH213 CENSUS90 71580800 07/28/93 10:47 AM MACHINE: C DATA:CENSUS90*H2TIPSDA13. 07/15/93 19:28:06 TAPE: NONE FRAME: 329
TSF:CENSUS90*92. 07/27/93 11:53:14 UTF:CENSUS90*93. 07/27/93 11:53:14 META:CENSUS90*H2TABLES13. 07/27/93 12:25:49

Table 82. **Household Income Characteristics: 1990**

[Data based on sample and subject to sampling variability, see text. For definitions of terms and meanings of symbols, see text]

Place and [In Selected States] County Subdivision [10,000 or More Persons]	Albany city	Alpharetta city	Americus city	Athens city	Atlanta city	Augusta city	Bainbridge city	Belvedere Park CDP	Brunswick city	Candler-McAfee CDP
Specified owner-occupied housing units	**11 593**	**2 688**	**2 710**	**4 931**	**57 010**	**7 506**	**2 217**	**3 474**	**2 928**	**5 519**
HOUSEHOLD INCOME IN 1989 BY SELECTED MONTHLY OWNER COSTS AS A PERCENTAGE OF HOUSEHOLD INCOME IN 1989										
All income levels	11 593	2 688	2 710	4 931	57 010	7 506	2 217	3 474	2 928	5 519
Less than 10 percent	2 439	237	666	1 368	9 449	2 238	501	525	698	666
10 to 14 percent	2 446	321	502	802	9 245	1 517	408	558	607	1 058
15 to 19 percent	2 092	420	471	804	9 391	1 059	316	609	451	949
20 to 24 percent	1 394	589	355	613	7 357	750	276	559	293	850
25 to 29 percent	886	410	181	396	5 265	496	240	298	177	536
30 to 34 percent	539	248	170	309	3 588	317	95	206	237	390
35 to 49 percent	692	291	165	290	5 532	565	159	370	256	517
50 percent or more	972	172	200	322	6 479	421	213	342	198	524
Not computed	133	–	–	27	704	143	9	7	11	29
Median	17.0	23.1	17.0	16.8	20.0	14.8	18.1	20.4	16.7	20.4
Less than $20,000	3 350	221	1 002	1 507	15 613	3 083	912	743	1 243	1 271
Less than 20 percent	935	51	320	461	3 075	1 356	264	137	460	160
20 to 24 percent	320	16	153	199	1 528	349	133	23	151	86
25 to 29 percent	285	15	87	200	1 209	283	101	50	122	90
30 to 34 percent	281	–	111	137	1 073	202	40	32	153	144
35 percent or more	1 396	139	331	483	8 050	750	365	494	351	762
Not computed	133	–	–	27	678	143	9	7	6	29
Median	31.2	50.0+	26.6	27.0	37.9	21.6	27.7	45.0	25.3	42.0
$20,000 to $34,999	2 614	380	696	1 170	11 467	1 832	601	1 106	739	1 467
Less than 20 percent	1 538	93	464	752	5 007	1 284	395	413	456	441
20 to 24 percent	430	32	106	168	1 682	176	75	240	78	374
25 to 29 percent	272	60	55	71	1 554	144	95	133	29	261
30 to 34 percent	152	63	45	100	1 059	65	29	123	79	153
35 percent or more	222	132	26	79	2 165	163	7	197	97	238
Not computed	–	–	–	–	–	–	–	–	–	–
Median	17.2	30.4	15.3	16.0	22.2	12.7	15.6	22.9	15.1	23.9
$35,000 to $49,999	2 312	615	474	952	9 253	1 022	445	1 027	489	1 308
Less than 20 percent	1 701	108	352	644	5 335	828	341	606	421	769
20 to 24 percent	309	166	70	128	1 571	115	53	239	36	260
25 to 29 percent	187	114	30	92	973	30	44	110	21	162
30 to 34 percent	74	119	14	48	675	24	7	51	5	76
35 percent or more	41	108	8	40	685	25	–	21	6	41
Not computed	–	–	–	–	14	–	–	–	–	–
Median	15.7	26.5	15.2	14.8	18.1	13.0	14.3	18.4	11.1	18.1
$50,000 or more	3 317	1 472	538	1 302	20 677	1 569	259	598	457	1 473
Less than 20 percent	2 803	726	503	1 117	14 668	1 346	225	536	419	1 303
20 to 24 percent	335	375	26	118	2 576	110	15	57	28	130
25 to 29 percent	142	221	9	33	1 529	39	–	5	5	23
30 to 34 percent	32	66	–	24	781	26	19	–	–	17
35 percent or more	5	84	–	10	1 111	48	–	–	–	–
Not computed	–	–	–	–	12	–	–	–	5	–
Median	12.5	20.1	10.7	10.0–	14.9	10.0	10.6	12.0	10.0–	12.9
Specified renter-occupied housing units	**14 649**	**2 242**	**2 689**	**11 298**	**88 174**	**10 672**	**1 548**	**2 379**	**3 081**	**2 930**
HOUSEHOLD INCOME IN 1989 BY GROSS RENT AS A PERCENTAGE OF HOUSEHOLD INCOME IN 1989										
All income levels	14 649	2 242	2 689	11 298	88 174	10 672	1 548	2 379	3 081	2 930
Less than 10 percent	648	78	152	462	3 689	498	30	76	146	46
10 to 14 percent	1 887	299	298	899	7 200	861	138	227	339	230
15 to 19 percent	2 143	491	294	1 097	11 919	1 343	295	282	337	321
20 to 24 percent	1 783	422	344	1 221	11 068	1 171	189	304	363	460
25 to 29 percent	1 392	290	239	1 043	10 994	1 380	177	191	292	282
30 to 34 percent	1 063	161	256	742	8 031	880	149	216	250	290
35 to 49 percent	1 679	204	329	1 409	12 116	1 466	202	358	476	413
50 percent or more	3 303	256	492	3 791	18 800	2 541	271	655	700	789
Not computed	751	41	285	634	4 357	532	97	70	178	99
Median	26.8	22.8	27.4	34.1	28.7	29.3	27.1	31.7	29.6	31.3
Less than $10,000	5 703	240	1 358	5 692	32 236	5 519	758	560	1 306	701
Less than 20 percent	85	7	91	350	2 789	320	55	–	72	–
20 to 24 percent	290	28	95	182	1 706	359	55	–	19	–
25 to 29 percent	256	32	110	327	2 930	609	79	5	112	5
30 to 34 percent	316	15	170	201	2 247	420	97	7	102	15
35 percent or more	4 223	137	686	4 144	18 968	3 403	407	491	911	611
Not computed	533	21	206	488	3 596	408	65	57	90	70
Median	50.0+	50.0+	41.8	50.0+	50.0+	48.4	40.1	50.0+	50.0+	50.0+
$10,000 to $19,999	3 580	282	658	2 815	21 298	2 362	390	605	949	742
Less than 20 percent	723	–	149	319	2 661	463	126	11	194	19
20 to 24 percent	638	9	164	498	1 894	380	78	5	181	41
25 to 29 percent	804	–	108	520	3 287	502	82	44	141	56
30 to 34 percent	631	45	86	454	3 519	396	52	109	132	156
35 percent or more	705	218	135	937	9 662	560	45	423	265	456
Not computed	79	10	16	87	275	61	7	13	36	14
Median	27.4	43.1	25.4	30.3	33.8	28.1	24.2	42.9	27.9	38.4
$20,000 to $34,999	3 402	614	388	1 879	19 712	1 989	297	665	551	984
Less than 20 percent	2 045	22	279	988	6 189	1 175	179	127	322	196
20 to 24 percent	789	169	70	463	5 442	410	56	207	147	370
25 to 29 percent	325	207	21	184	3 786	259	16	132	39	185
30 to 34 percent	116	101	–	87	1 947	64	–	100	16	83
35 percent or more	54	105	–	119	2 090	44	21	99	–	135
Not computed	73	10	18	38	258	37	25	–	27	15
Median	18.5	27.7	16.0	19.4	23.3	18.6	18.0	25.0	17.2	23.9
$35,000 or more	1 964	1 106	285	912	14 928	802	103	549	275	503
Less than 20 percent	1 825	839	225	801	11 169	744	103	447	234	382
20 to 24 percent	66	216	15	78	2 026	22	–	92	16	49
25 to 29 percent	7	51	–	12	991	10	–	10	–	36
30 to 34 percent	–	–	–	–	318	–	–	–	–	36
35 percent or more	–	–	–	–	196	–	–	–	–	–
Not computed	66	–	45	21	228	26	–	–	25	–
Median	12.3	17.0	11.5	12.7	16.1	12.1	15.9	15.8	13.4	15.6

TIPSII [UPF] GH213 CENSUS90 71580800 07/28/93 10:47 AM MACHINE: C DATA:CENSUS90*H2TIPSDA13. 07/15/93 19:28:06 TAPE: NONE FRAME: 330
TSF:CENSUS90*92. 07/27/93 11:53:14 UTF:CENSUS90*93. 07/27/93 11:53:14 META:CENSUS90*H2TABLES13. 07/27/93 12:25:49

Table 82. **Household Income Characteristics: 1990**—Con.

[Data based on sample and subject to sampling variability, see text. For definitions of terms and meanings of symbols, see text]

Place and [In Selected States] County Subdivision [10,000 or More Persons]	Carrollton city	Cartersville city	College Park city	Columbus city (remainder)	Cordele city	Covington city	Dalton city	Decatur city	Douglas city	Douglasville city
Specified owner-occupied housing units	**2 119**	**2 462**	**1 590**	**32 112**	**1 570**	**1 719**	**3 469**	**3 602**	**2 040**	**1 928**
HOUSEHOLD INCOME IN 1989 BY SELECTED MONTHLY OWNER COSTS AS A PERCENTAGE OF HOUSEHOLD INCOME IN 1989										
All income levels	2 119	2 462	1 590	32 112	1 570	1 719	3 469	3 602	2 040	1 928
Less than 10 percent	526	773	329	7 212	377	476	1 099	493	447	309
10 to 14 percent	483	444	300	5 901	351	269	647	565	362	340
15 to 19 percent	400	379	220	5 839	202	270	629	622	368	427
20 to 24 percent	170	278	147	4 035	191	233	263	528	217	270
25 to 29 percent	136	202	148	2 831	108	112	321	437	206	209
30 to 34 percent	80	91	111	1 899	85	137	104	274	109	112
35 to 49 percent	150	132	129	2 161	158	76	178	329	134	127
50 percent or more	145	120	190	2 092	67	133	178	311	183	134
Not computed	29	43	16	142	31	13	50	43	14	–
Median	15.4	14.9	18.6	17.5	16.0	17.0	14.7	20.9	17.8	18.7
Less than $20,000	668	801	525	8 495	746	537	946	832	827	340
Less than 20 percent	314	357	193	2 989	248	189	426	80	233	88
20 to 24 percent	43	68	22	835	100	84	53	66	88	33
25 to 29 percent	50	91	17	683	84	33	114	136	104	21
30 to 34 percent	54	50	12	613	63	66	47	68	87	35
35 percent or more	178	192	265	3 233	220	152	267	446	301	163
Not computed	29	43	16	142	31	13	39	36	14	–
Median	20.6	21.6	36.2	27.6	25.6	24.3	22.6	38.5	29.1	34.0
$20,000 to $34,999	569	545	282	8 152	361	568	789	787	538	299
Less than 20 percent	413	351	161	4 434	269	329	526	377	366	205
20 to 24 percent	54	67	7	1 121	65	63	80	106	70	10
25 to 29 percent	33	47	34	987	16	48	87	86	69	11
30 to 34 percent	16	26	39	859	11	71	28	94	17	10
35 percent or more	53	54	41	751	–	57	68	124	16	63
Not computed	–	–	–	–	–	–	–	–	–	–
Median	13.1	14.4	17.4	18.4	13.9	17.7	14.0	20.8	16.8	14.6
$35,000 to $49,999	306	411	323	7 172	239	269	536	669	271	475
Less than 20 percent	236	304	113	4 705	214	200	406	313	224	225
20 to 24 percent	16	51	68	1 280	5	46	59	110	28	65
25 to 29 percent	21	49	75	685	8	23	48	120	19	101
30 to 34 percent	5	7	54	286	7	–	16	88	–	49
35 percent or more	28	–	13	216	5	–	7	38	–	35
Not computed	–	–	–	–	–	–	–	–	–	–
Median	14.7	12.4	23.6	16.7	10.4	10.7	13.8	21.0	13.6	21.0
$50,000 or more	576	705	460	8 293	224	345	1 198	1 314	404	814
Less than 20 percent	446	584	382	6 824	199	297	1 017	910	354	558
20 to 24 percent	57	92	50	799	21	40	71	246	31	162
25 to 29 percent	32	15	22	476	–	8	72	95	14	76
30 to 34 percent	5	8	6	141	4	–	13	24	5	18
35 percent or more	36	6	–	53	–	–	14	32	–	–
Not computed	–	–	–	–	–	–	11	7	–	–
Median	13.6	11.2	12.9	13.1	10.5	12.8	11.6	16.3	10.0–	16.6
Specified renter-occupied housing units	**3 539**	**1 967**	**6 130**	**30 103**	**1 884**	**1 792**	**4 737**	**3 574**	**1 458**	**1 653**
HOUSEHOLD INCOME IN 1989 BY GROSS RENT AS A PERCENTAGE OF HOUSEHOLD INCOME IN 1989										
All income levels	3 539	1 967	6 130	30 103	1 884	1 792	4 737	3 574	1 458	1 653
Less than 10 percent	126	183	124	1 172	51	49	395	42	114	88
10 to 14 percent	507	164	577	3 367	140	232	749	396	132	117
15 to 19 percent	443	277	891	4 808	225	188	774	378	153	243
20 to 24 percent	469	275	1 111	4 558	162	248	767	594	231	225
25 to 29 percent	507	207	730	3 298	196	152	419	524	185	202
30 to 34 percent	237	231	624	2 566	172	139	346	300	131	169
35 to 49 percent	458	231	831	3 779	248	298	474	404	164	282
50 percent or more	643	298	1 061	4 959	533	427	614	769	242	254
Not computed	149	101	181	1 596	157	59	199	167	106	73
Median	26.5	25.8	26.9	25.5	32.6	29.9	22.3	27.8	26.2	27.9
Less than $10,000	1 274	624	1 182	9 275	1 104	814	1 140	1 225	708	399
Less than 20 percent	43	26	8	374	17	60	86	99	25	58
20 to 24 percent	31	46	66	622	49	46	104	108	77	11
25 to 29 percent	205	65	52	813	106	98	68	113	70	33
30 to 34 percent	74	45	70	765	99	46	62	33	94	27
35 percent or more	845	372	852	5 952	716	520	702	795	351	244
Not computed	76	70	134	749	117	44	118	77	91	26
Median	49.4	46.8	50.0+	50.0+	50.0+	50.0+	50.0+	50.0+	40.1	50.0+
$10,000 to $19,999	926	411	1 705	8 885	398	336	1 293	760	348	467
Less than 20 percent	177	53	38	1 296	106	44	154	53	75	28
20 to 24 percent	155	37	114	1 457	60	45	241	48	111	28
25 to 29 percent	204	42	186	1 594	81	21	247	189	73	29
30 to 34 percent	145	118	430	1 537	73	60	251	157	34	79
35 percent or more	224	135	930	2 609	65	166	386	304	55	276
Not computed	21	26	7	392	13	–	14	9	–	27
Median	28.0	32.6	36.7	29.7	26.6	34.8	29.9	32.7	24.5	37.7
$20,000 to $34,999	887	642	2 067	7 997	230	411	1 335	908	270	442
Less than 20 percent	465	288	468	4 173	159	170	743	194	175	101
20 to 24 percent	269	183	858	2 262	53	133	422	328	43	135
25 to 29 percent	86	81	492	846	9	33	104	191	42	121
30 to 34 percent	18	68	112	251	–	23	33	92	3	63
35 percent or more	32	22	110	170	–	39	–	74	–	8
Not computed	17	–	27	295	9	13	33	29	7	14
Median	19.4	20.9	23.2	19.4	17.5	21.1	18.9	23.7	17.9	24.2
$35,000 or more	452	290	1 176	3 946	152	231	969	681	132	345
Less than 20 percent	391	257	1 078	3 504	134	195	935	470	124	261
20 to 24 percent	14	9	73	217	–	24	–	110	–	51
25 to 29 percent	12	19	–	45	–	–	–	31	–	19
30 to 34 percent	–	–	12	13	–	10	–	18	–	–
35 percent or more	–	–	–	7	–	–	–	–	–	8
Not computed	35	5	13	160	18	2	34	52	8	6
Median	12.4	11.2	14.7	13.2	12.3	13.4	11.3	14.7	10.6	15.5

TIPSII [UPF] GH213 CENSUS90 71580800 07/28/93 10:47 AM MACHINE: C DATA:CENSUS90*H2TIPSDA13. 07/15/93 19:28:06 TAPE: NONE FRAME: 331
TSF:CENSUS90*92. 07/27/93 11:53:14 UTF:CENSUS90*93. 07/27/93 11:53:14 META:CENSUS90*H2TABLES13. 07/27/93 12:25:49

Table 82. **Household Income Characteristics: 1990**—Con.

[Data based on sample and subject to sampling variability, see text. For definitions of terms and meanings of symbols, see text]

Place and [In Selected States] County Subdivision [10,000 or More Persons]	Druid Hills CDP	Dublin city	Dunwoody CDP	East Point city	Evans CDP	Forest Park city	Fort Benning South CDP	Fort Stewart CDP	Gaines School CDP	Gainesville city
Specified owner-occupied housing units	**2 039**	**3 137**	**7 215**	**6 251**	**3 223**	**3 521**	**28**	**9**	**1 537**	**3 017**
HOUSEHOLD INCOME IN 1989 BY SELECTED MONTHLY OWNER COSTS AS A PERCENTAGE OF HOUSEHOLD INCOME IN 1989										
All income levels	2 039	3 137	7 215	6 251	3 223	3 521	28	9	1 537	3 017
Less than 10 percent	449	729	1 305	1 276	296	854	–	9	345	686
10 to 14 percent	334	672	1 227	1 225	559	676	–	–	349	577
15 to 19 percent	265	489	1 448	1 155	735	612	7	–	273	600
20 to 24 percent	326	423	1 032	890	649	426	–	–	250	380
25 to 29 percent	239	219	879	463	462	264	–	–	106	268
30 to 34 percent	148	163	436	361	179	189	–	–	72	106
35 to 49 percent	175	189	412	358	211	279	7	–	93	178
50 percent or more	92	215	453	469	126	208	–	–	49	222
Not computed	11	38	23	54	6	13	14	–	–	–
Median	19.4	16.5	18.7	17.6	20.1	16.8	30.0	10.0–	16.4	17.0
Less than $20,000	235	1 057	305	1 422	334	984	21	–	211	713
Less than 20 percent	35	373	18	447	77	318	–	–	56	358
20 to 24 percent	53	129	27	148	44	105	–	–	24	72
25 to 29 percent	19	72	16	112	26	100	–	–	22	63
30 to 34 percent	29	115	39	110	25	65	–	–	26	26
35 percent or more	88	330	182	551	156	388	7	–	83	194
Not computed	11	38	23	54	6	8	14	–	–	–
Median	30.9	25.5	50.0+	29.0	33.4	28.2	45.0	–	30.7	20.0
$20,000 to $34,999	172	778	593	1 712	570	1 048	–	–	225	613
Less than 20 percent	71	444	123	824	140	544	–	–	125	338
20 to 24 percent	38	157	47	255	85	155	–	–	7	59
25 to 29 percent	15	79	96	233	118	126	–	–	26	89
30 to 34 percent	12	24	25	190	97	124	–	–	16	28
35 percent or more	36	74	302	210	130	99	–	–	51	99
Not computed	–	–	–	–	–	–	–	–	–	–
Median	22.0	18.0	35.5	20.6	27.5	19.2	–	–	18.1	18.1
$35,000 to $49,999	320	510	767	1 367	914	765	–	9	359	497
Less than 20 percent	129	393	278	868	296	619	–	9	191	280
20 to 24 percent	49	80	109	287	278	114	–	–	103	95
25 to 29 percent	52	22	109	98	255	32	–	–	50	54
30 to 34 percent	39	15	83	53	34	–	–	–	7	32
35 percent or more	51	–	188	61	51	–	–	–	8	36
Not computed	–	–	–	–	–	–	–	–	–	–
Median	23.2	13.4	24.8	17.1	22.9	14.5	–	10.0–	19.2	18.1
$50,000 or more	1 312	792	5 550	1 750	1 405	724	7	–	742	1 194
Less than 20 percent	813	680	3 561	1 517	1 077	661	7	–	595	887
20 to 24 percent	186	57	849	200	242	52	–	–	116	154
25 to 29 percent	153	46	658	20	63	6	–	–	8	62
30 to 34 percent	68	9	289	8	23	–	–	–	23	20
35 percent or more	92	–	193	5	–	–	–	–	–	71
Not computed	–	–	–	–	–	5	–	–	–	–
Median	16.4	11.4	16.9	13.5	16.0	10.0	17.5	–	13.2	14.8
Specified renter-occupied housing units	**1 949**	**2 393**	**1 694**	**6 700**	**829**	**2 554**	**1 983**	**2 016**	**3 022**	**3 679**
HOUSEHOLD INCOME IN 1989 BY GROSS RENT AS A PERCENTAGE OF HOUSEHOLD INCOME IN 1989										
All income levels	1 949	2 393	1 694	6 700	829	2 554	1 983	2 016	3 022	3 679
Less than 10 percent	59	98	57	281	24	68	37	20	54	185
10 to 14 percent	130	307	247	687	119	153	122	103	310	370
15 to 19 percent	206	368	235	848	126	394	211	317	426	586
20 to 24 percent	287	211	319	946	182	344	214	281	411	599
25 to 29 percent	219	305	189	903	97	351	86	302	253	403
30 to 34 percent	140	129	146	505	56	165	40	270	218	372
35 to 49 percent	292	312	246	1 019	81	452	9	74	370	417
50 percent or more	536	464	214	1 263	113	501	13	31	821	616
Not computed	80	199	41	248	31	126	1 251	618	159	131
Median	31.2	26.9	24.5	27.6	23.6	28.6	19.9	24.6	29.6	25.4
Less than $10,000	432	1 171	77	1 615	106	531	60	95	843	1 096
Less than 20 percent	–	82	–	68	–	11	–	–	–	66
20 to 24 percent	–	84	–	25	–	11	–	–	7	58
25 to 29 percent	–	143	–	96	–	20	–	–	8	114
30 to 34 percent	–	67	–	71	–	16	–	–	18	113
35 percent or more	393	634	51	1 175	78	401	5	42	716	667
Not computed	39	161	26	180	28	72	55	53	94	78
Median	50.0+	42.1	50.0+	50.0+	50.0+	50.0+	50.0+	50.0+	50.0+	46.0
$10,000 to $19,999	491	536	235	1 858	141	712	421	1 000	885	980
Less than 20 percent	18	139	–	84	14	–	–	21	31	138
20 to 24 percent	22	58	–	146	6	11	46	113	90	147
25 to 29 percent	63	124	–	329	17	93	43	237	135	136
30 to 34 percent	62	56	10	245	17	111	29	259	154	186
35 percent or more	310	138	216	1 054	87	491	17	63	445	345
Not computed	16	21	9	–	–	6	286	307	30	28
Median	41.8	27.4	50.0+	36.7	38.4	39.8	27.5	29.5	35.7	31.5
$20,000 to $34,999	585	420	537	1 936	264	912	966	728	877	1 023
Less than 20 percent	97	291	28	545	63	269	174	316	373	428
20 to 24 percent	168	64	158	628	83	268	168	168	299	352
25 to 29 percent	128	38	131	478	50	238	43	65	101	142
30 to 34 percent	73	6	97	177	39	38	11	11	46	73
35 percent or more	119	4	123	53	29	61	–	–	30	21
Not computed	–	17	–	55	–	38	570	168	28	7
Median	26.1	16.8	28.1	23.1	24.2	23.1	20.7	19.4	20.9	21.1
$35,000 or more	441	266	845	1 291	318	399	536	193	417	580
Less than 20 percent	280	261	511	1 119	192	335	196	103	386	509
20 to 24 percent	97	5	161	147	93	54	–	–	15	42
25 to 29 percent	28	–	58	–	30	–	–	–	9	11
30 to 34 percent	5	–	39	12	–	–	–	–	–	–
35 percent or more	6	–	70	–	–	–	–	–	–	–
Not computed	25	–	6	13	3	10	340	90	7	18
Median	17.2	12.8	17.9	13.9	17.2	15.8	15.2	12.4	13.3	13.4

TIPSII [UPF] GH213 CENSUS90 71580800 07/28/93 10:47 AM MACHINE: C DATA:CENSUS90*H2TIPSDA13. 07/15/93 19:28:06 TAPE: NONE FRAME: 332
TSF:CENSUS90*92. 07/27/93 11:53:14 UTF:CENSUS90*93. 07/27/93 11:53:14 META:CENSUS90*H2TABLES13. 07/27/93 12:25:49

Table 82. **Household Income Characteristics: 1990**—Con.

[Data based on sample and subject to sampling variability, see text. For definitions of terms and meanings of symbols, see text]

Place and [In Selected States] County Subdivision [10,000 or More Persons]	Griffin city	Hinesville city	La Grange city	Lawrenceville city	Lithia Springs CDP	Mableton CDP	Macon city	Marietta city	Martinez CDP	Milledgeville city
Specified owner-occupied housing units	**3 270**	**2 919**	**4 157**	**3 053**	**2 271**	**6 270**	**18 793**	**5 819**	**8 048**	**2 018**
HOUSEHOLD INCOME IN 1989 BY SELECTED MONTHLY OWNER COSTS AS A PERCENTAGE OF HOUSEHOLD INCOME IN 1989										
All income levels	3 270	2 919	4 157	3 053	2 271	6 270	18 793	5 819	8 048	2 018
Less than 10 percent	795	212	1 035	320	445	1 449	4 957	1 331	1 090	483
10 to 14 percent	681	327	802	457	407	1 160	3 825	900	1 435	395
15 to 19 percent	498	442	585	675	493	1 297	3 068	1 106	1 771	367
20 to 24 percent	415	567	541	624	322	861	2 154	700	1 433	303
25 to 29 percent	306	453	325	396	200	499	1 396	537	933	174
30 to 34 percent	180	262	151	193	142	391	834	427	485	82
35 to 49 percent	237	443	358	241	141	313	1 191	358	539	74
50 percent or more	158	182	327	122	121	246	1 203	406	323	122
Not computed	–	31	33	25	–	54	165	54	39	18
Median	16.6	24.1	16.9	20.5	17.9	16.9	15.9	17.9	19.2	16.7
Less than $20,000	980	743	1 458	441	385	1 003	6 034	1 186	752	580
Less than 20 percent	366	121	516	182	138	366	2 169	405	213	161
20 to 24 percent	151	43	225	23	46	143	667	90	54	139
25 to 29 percent	81	95	101	35	36	43	515	107	60	58
30 to 34 percent	90	67	63	10	21	91	470	81	36	32
35 percent or more	292	386	520	166	144	306	2 048	464	350	172
Not computed	–	31	33	25	–	54	165	39	39	18
Median	24.1	37.9	24.4	25.4	26.2	23.8	26.0	28.7	34.1	24.3
$20,000 to $34,999	741	799	998	416	489	1 440	4 386	1 187	1 612	436
Less than 20 percent	496	126	682	133	231	823	2 713	591	560	302
20 to 24 percent	90	108	103	45	51	134	661	174	223	49
25 to 29 percent	68	215	82	59	55	144	562	96	244	56
30 to 34 percent	47	141	35	70	75	145	234	146	223	29
35 percent or more	40	209	96	109	77	194	216	180	362	–
Not computed	–	–	–	–	–	–	–	–	–	–
Median	14.7	28.8	13.5	27.5	21.3	16.4	16.4	20.1	25.5	15.2
$35,000 to $49,999	615	771	760	759	627	1 352	3 524	1 084	1 892	439
Less than 20 percent	426	277	466	245	340	773	2 546	551	822	284
20 to 24 percent	49	294	116	223	145	215	565	186	537	71
25 to 29 percent	94	122	69	167	74	232	250	179	351	39
30 to 34 percent	23	50	47	61	34	87	72	86	114	21
35 percent or more	23	28	62	63	34	45	91	82	68	24
Not computed	–	–	–	–	–	–	–	–	–	–
Median	12.9	21.8	17.0	23.0	18.9	18.2	14.3	19.8	21.2	15.9
$50,000 or more	934	606	941	1 437	770	2 475	4 849	2 362	3 792	563
Less than 20 percent	686	457	758	892	636	1 944	4 422	1 790	2 701	498
20 to 24 percent	125	122	97	333	80	369	261	250	619	44
25 to 29 percent	63	21	73	135	35	80	69	155	278	21
30 to 34 percent	20	4	6	52	12	68	58	114	112	–
35 percent or more	40	2	7	25	7	14	39	38	82	–
Not computed	–	–	–	–	–	–	–	15	–	–
Median	12.7	16.1	12.8	18.0	14.0	15.3	10.7	15.2	16.6	11.3
Specified renter-occupied housing units	**4 723**	**4 204**	**4 989**	**2 639**	**1 256**	**2 185**	**20 589**	**13 204**	**3 386**	**1 981**
HOUSEHOLD INCOME IN 1989 BY GROSS RENT AS A PERCENTAGE OF HOUSEHOLD INCOME IN 1989										
All income levels	4 723	4 204	4 989	2 639	1 256	2 185	20 589	13 204	3 386	1 981
Less than 10 percent	184	96	311	72	35	52	962	153	196	109
10 to 14 percent	558	343	640	158	126	215	2 218	1 057	624	183
15 to 19 percent	647	582	799	460	161	393	2 974	2 204	724	207
20 to 24 percent	628	814	591	582	228	396	2 437	2 225	589	376
25 to 29 percent	407	546	469	328	203	249	2 172	1 839	425	208
30 to 34 percent	371	503	330	216	106	170	1 562	1 074	221	125
35 to 49 percent	703	628	599	391	210	368	2 722	2 071	254	193
50 percent or more	1 032	532	1 055	331	106	232	4 332	2 169	298	401
Not computed	193	160	195	101	81	110	1 210	412	55	179
Median	28.0	26.7	25.6	25.0	25.9	24.8	27.5	27.1	21.0	25.6
Less than $10,000	1 720	876	1 560	463	72	226	8 421	2 431	236	684
Less than 20 percent	11	64	52	17	–	–	212	92	–	17
20 to 24 percent	29	25	42	21	–	–	403	97	–	43
25 to 29 percent	97	38	117	30	–	–	637	182	11	33
30 to 34 percent	118	92	129	37	–	–	668	148	–	53
35 percent or more	1 332	551	1 118	277	22	174	5 585	1 627	205	469
Not computed	133	106	102	81	50	52	916	285	20	69
Median	50.0+	50.0+	50.0+	50.0+	50.0+	50.0+	50.0+	50.0+	50.0+	50.0+
$10,000 to $19,999	1 160	1 448	1 345	565	359	619	4 840	3 023	551	615
Less than 20 percent	169	72	218	24	–	19	838	89	–	114
20 to 24 percent	220	148	245	18	–	50	759	92	4	156
25 to 29 percent	170	317	221	84	27	63	990	317	133	136
30 to 34 percent	232	284	153	71	45	78	740	389	125	65
35 percent or more	364	582	495	368	263	385	1 392	2 116	277	114
Not computed	5	45	13	–	24	24	121	20	12	30
Median	30.4	32.9	29.6	39.5	42.1	38.9	28.9	40.9	35.4	25.8
$20,000 to $34,999	1 218	1 207	1 210	973	454	783	4 651	4 437	1 097	405
Less than 20 percent	632	328	670	185	47	203	2 620	670	296	164
20 to 24 percent	352	536	279	390	151	262	1 168	1 450	412	158
25 to 29 percent	127	180	131	198	172	165	532	1 243	236	34
30 to 34 percent	21	127	48	103	53	92	142	537	91	7
35 percent or more	39	27	41	77	31	41	77	489	52	6
Not computed	47	9	41	20	–	20	112	48	10	36
Median	19.3	22.5	19.1	23.7	25.8	23.4	18.9	25.3	23.0	20.6
$35,000 or more	625	673	874	638	371	557	2 677	3 313	1 502	277
Less than 20 percent	577	557	810	464	275	438	2 484	2 563	1 248	204
20 to 24 percent	27	105	25	153	77	84	107	586	173	19
25 to 29 percent	13	11	–	16	4	21	13	97	45	5
30 to 34 percent	–	–	–	5	8	–	12	–	5	–
35 percent or more	–	–	–	–	–	–	–	8	18	5
Not computed	8	–	39	–	7	14	61	59	13	44
Median	13.4	15.7	12.5	17.5	16.2	16.2	12.4	17.0	14.8	10.4

TIPSII [UPF] GH213 CENSUS90 71580800 07/28/93 10:47 AM MACHINE: C DATA:CENSUS90*H2TIPSDA13. 07/15/93 19:28:06 TAPE: NONE FRAME: 333
TSF:CENSUS90*92. 07/27/93 11:53:14 UTF:CENSUS90*93. 07/27/93 11:53:14 META:CENSUS90*H2TABLES13. 07/27/93 12:25:49

Table 82. **Household Income Characteristics: 1990**—Con.

[Data based on sample and subject to sampling variability, see text. For definitions of terms and meanings of symbols, see text]

Place and [In Selected States] County Subdivision [10,000 or More Persons]	Moultrie city	Mountain Park CDP	Newnan city	North Atlanta CDP	North Decatur CDP	North Druid Hills CDP	Peachtree City city	Redan CDP	Rome city
Specified owner-occupied housing units	**2 613**	**2 993**	**2 117**	**4 315**	**3 522**	**2 663**	**4 732**	**6 123**	**5 766**
HOUSEHOLD INCOME IN 1989 BY SELECTED MONTHLY OWNER COSTS AS A PERCENTAGE OF HOUSEHOLD INCOME IN 1989									
All income levels	2 613	2 993	2 117	4 315	3 522	2 663	4 732	6 123	5 766
Less than 10 percent	656	534	436	878	961	681	419	326	1 453
10 to 14 percent	435	626	443	726	702	512	497	617	1 286
15 to 19 percent	383	608	417	782	641	420	987	1 362	986
20 to 24 percent	322	492	239	555	456	384	1 009	1 209	640
25 to 29 percent	259	266	213	450	356	228	739	1 036	371
30 to 34 percent	130	142	105	281	137	132	441	457	255
35 to 49 percent	215	198	107	367	136	140	409	594	384
50 percent or more	198	111	140	261	118	166	223	471	350
Not computed	15	16	17	15	15	–	8	51	41
Median	17.7	17.7	17.1	18.5	15.7	16.6	22.3	23.0	15.6
Less than $20,000	1 035	229	727	796	461	290	283	534	1 856
Less than 20 percent	300	39	306	210	120	40	31	51	741
20 to 24 percent	107	21	106	80	78	44	47	–	186
25 to 29 percent	180	34	50	72	26	29	26	12	159
30 to 34 percent	78	18	48	60	58	17	9	22	134
35 percent or more	355	109	200	359	164	160	162	398	595
Not computed	15	8	17	15	15	–	8	51	41
Median	27.9	34.6	22.3	32.4	29.8	40.9	42.1	50.0+	24.5
$20,000 to $34,999	676	448	461	684	756	439	540	1 273	1 468
Less than 20 percent	444	179	267	410	434	268	107	135	966
20 to 24 percent	78	71	42	43	80	36	31	118	216
25 to 29 percent	72	50	90	32	138	24	47	310	105
30 to 34 percent	29	35	25	38	35	18	109	178	62
35 percent or more	53	113	37	161	69	93	246	532	119
Not computed	–	–	–	–	–	–	–	–	–
Median	15.4	23.2	18.0	17.0	17.9	16.7	33.9	32.1	14.3
$35,000 to $49,999	452	608	319	775	703	555	935	1 725	969
Less than 20 percent	347	355	239	311	459	247	243	381	742
20 to 24 percent	84	84	42	152	94	115	177	589	122
25 to 29 percent	6	80	18	131	112	102	236	482	70
30 to 34 percent	15	39	14	105	20	65	170	177	20
35 percent or more	–	50	6	76	18	26	109	96	15
Not computed	–	–	–	–	–	–	–	–	–
Median	13.2	17.9	16.4	22.5	15.5	21.3	26.0	24.1	12.9
$50,000 or more	450	1 708	610	2 060	1 602	1 379	2 974	2 591	1 473
Less than 20 percent	383	1 195	484	1 455	1 291	1 058	1 522	1 738	1 276
20 to 24 percent	53	316	49	280	204	189	754	502	116
25 to 29 percent	1	102	55	215	80	73	430	232	37
30 to 34 percent	8	50	18	78	24	32	153	80	39
35 percent or more	5	37	4	32	3	27	115	39	5
Not computed	–	8	–	–	–	–	–	–	–
Median	10.0–	15.8	12.1	15.4	12.9	12.9	19.8	17.8	12.1
Specified renter-occupied housing units	**2 545**	**501**	**2 383**	**7 870**	**3 039**	**4 152**	**1 081**	**2 294**	**5 789**
HOUSEHOLD INCOME IN 1989 BY GROSS RENT AS A PERCENTAGE OF HOUSEHOLD INCOME IN 1989									
All income levels	2 545	501	2 383	7 870	3 039	4 152	1 081	2 294	5 789
Less than 10 percent	156	5	92	221	102	59	32	19	392
10 to 14 percent	258	35	177	784	287	361	97	121	647
15 to 19 percent	313	126	375	1 188	365	762	225	344	869
20 to 24 percent	177	92	256	1 547	509	804	167	432	775
25 to 29 percent	334	64	294	968	458	492	163	387	764
30 to 34 percent	192	40	158	577	239	496	141	289	517
35 to 49 percent	290	82	422	1 076	368	425	159	393	735
50 percent or more	681	37	491	1 285	647	661	77	244	814
Not computed	144	20	118	224	64	92	20	65	276
Median	29.4	24.0	29.0	25.4	27.5	25.4	25.3	27.6	25.5
Less than $10,000	1 311	14	970	1 177	565	506	131	164	2 197
Less than 20 percent	33	–	47	16	19	–	13	–	118
20 to 24 percent	45	–	66	38	18	20	23	–	242
25 to 29 percent	155	–	63	65	40	30	18	–	212
30 to 34 percent	102	–	30	33	22	22	–	–	239
35 percent or more	880	14	661	884	429	380	73	109	1 235
Not computed	96	–	103	141	37	54	4	55	151
Median	50.0+	50.0+	50.0+	50.0+	50.0+	50.0+	39.0	50.0+	39.8
$10,000 to $19,999	631	71	569	1 737	556	743	141	369	1 616
Less than 20 percent	201	–	35	23	22	9	–	11	345
20 to 24 percent	85	9	86	120	16	19	24	–	299
25 to 29 percent	143	–	118	150	39	66	26	–	400
30 to 34 percent	90	–	75	240	81	140	13	48	209
35 percent or more	91	57	246	1 196	390	494	78	310	293
Not computed	21	5	9	8	8	15	–	–	70
Median	25.7	46.3	32.7	41.7	46.3	42.6	38.8	43.8	26.6
$20,000 to $34,999	361	162	455	2 566	887	1 464	280	905	1 349
Less than 20 percent	256	25	217	387	70	269	29	30	876
20 to 24 percent	47	11	76	882	212	450	10	146	220
25 to 29 percent	36	37	103	675	279	286	63	293	146
30 to 34 percent	–	34	53	293	131	247	97	208	69
35 percent or more	–	48	6	281	190	212	81	218	21
Not computed	22	7	–	48	5	–	–	10	17
Median	16.8	30.7	20.7	24.9	27.8	25.2	32.0	29.6	18.0
$35,000 or more	242	254	389	2 390	1 031	1 439	529	856	627
Less than 20 percent	237	141	345	1 767	643	904	312	443	569
20 to 24 percent	–	72	28	507	263	315	110	286	14
25 to 29 percent	–	27	10	78	100	110	56	94	6
30 to 34 percent	–	6	–	11	5	87	31	33	–
35 percent or more	–	–	–	–	6	–	4	–	–
Not computed	5	8	6	27	14	23	16	–	38
Median	10.1	19.1	15.7	16.5	17.5	18.1	18.5	19.8	10.3

TIPSII [UPF] GH213 CENSUS90 71580800 07/28/93 10:47 AM MACHINE: C DATA:CENSUS90*H2TIPSDA13. 07/15/93 19:28:06 TAPE: NONE FRAME: 334
TSF:CENSUS90*92. 07/27/93 11:53:14 UTF:CENSUS90*93. 07/27/93 11:53:14 META:CENSUS90*H2TABLES13. 07/27/93 12:25:49

Table 82. **Household Income Characteristics: 1990**—Con.

[Data based on sample and subject to sampling variability, see text. For definitions of terms and meanings of symbols, see text]

Place and [In Selected States] County Subdivision [10,000 or More Persons]	Roswell city	St. Simons CDP	Sandy Springs CDP	Savannah city	Smyrna city	Snellville city	South Augusta CDP	Statesboro city	Thomasville city
Specified owner-occupied housing units	**11 098**	**2 919**	**12 752**	**23 833**	**5 508**	**3 068**	**11 460**	**2 165**	**3 799**
HOUSEHOLD INCOME IN 1989 BY SELECTED MONTHLY OWNER COSTS AS A PERCENTAGE OF HOUSEHOLD INCOME IN 1989									
All income levels	11 098	2 919	12 752	23 833	5 508	3 068	11 460	2 165	3 799
Less than 10 percent	1 051	654	2 448	4 575	1 144	510	2 449	591	837
10 to 14 percent	1 362	543	2 173	4 466	1 023	426	2 142	355	625
15 to 19 percent	2 083	466	2 230	4 068	887	535	1 931	340	631
20 to 24 percent	2 109	432	1 890	3 057	884	635	1 587	313	415
25 to 29 percent	1 516	288	1 227	2 039	557	414	1 031	180	322
30 to 34 percent	1 105	108	654	1 404	311	183	502	121	166
35 to 49 percent	1 138	228	1 040	1 990	374	248	931	69	424
50 percent or more	698	200	1 055	1 993	307	108	805	173	328
Not computed	36	–	35	241	21	9	82	23	51
Median	22.5	17.8	18.9	18.4	18.2	20.5	17.8	16.8	18.3
Less than $20,000	733	348	787	7 645	843	243	3 096	682	1 590
Less than 20 percent	107	67	99	2 312	256	40	1 043	224	494
20 to 24 percent	60	41	14	903	136	64	237	90	184
25 to 29 percent	45	34	58	657	57	18	297	52	146
30 to 34 percent	17	33	52	481	66	–	206	80	106
35 percent or more	470	173	529	3 074	307	112	1 231	213	609
Not computed	34	–	35	218	21	9	82	23	51
Median	50.0+	34.8	50.0+	28.8	26.7	28.6	28.8	26.5	28.1
$20,000 to $34,999	1 150	524	1 197	5 954	1 375	481	3 525	655	962
Less than 20 percent	351	299	412	3 044	617	165	1 680	368	641
20 to 24 percent	74	33	191	765	128	56	551	113	85
25 to 29 percent	117	58	101	738	195	87	554	104	94
30 to 34 percent	103	33	80	661	146	51	265	41	48
35 percent or more	505	101	413	738	289	122	475	29	94
Not computed	–	–	–	8	–	–	–	–	–
Median	31.6	17.4	24.9	19.6	22.8	26.1	20.7	18.2	15.2
$35,000 to $49,999	1 479	568	1 371	4 685	1 311	767	2 816	331	500
Less than 20 percent	372	295	544	3 089	564	264	1 931	247	360
20 to 24 percent	193	143	173	881	393	156	659	65	63
25 to 29 percent	218	56	177	457	226	166	165	19	48
30 to 34 percent	332	22	120	148	62	100	31	–	7
35 percent or more	364	52	357	110	66	81	30	–	22
Not computed	–	–	–	–	–	–	–	–	–
Median	29.0	18.8	24.1	15.9	21.2	23.8	15.5	15.9	13.1
$50,000 or more	7 736	1 479	9 397	5 549	1 979	1 577	2 023	497	747
Less than 20 percent	3 666	1 002	5 796	4 664	1 617	1 002	1 868	447	598
20 to 24 percent	1 782	215	1 512	508	227	359	140	45	83
25 to 29 percent	1 136	140	891	187	79	143	15	5	34
30 to 34 percent	653	20	402	114	37	32	–	–	5
35 percent or more	497	102	796	61	19	41	–	–	27
Not computed	2	–	–	15	–	–	–	–	–
Median	20.6	15.6	17.0	12.4	13.7	16.7	11.2	10.0–	11.7
Specified renter-occupied housing units	**5 844**	**1 793**	**15 386**	**25 489**	**8 426**	**610**	**6 854**	**2 885**	**2 603**
HOUSEHOLD INCOME IN 1989 BY GROSS RENT AS A PERCENTAGE OF HOUSEHOLD INCOME IN 1989									
All income levels	5 844	1 793	15 386	25 489	8 426	610	6 854	2 885	2 603
Less than 10 percent	106	68	457	639	165	12	161	57	154
10 to 14 percent	548	290	1 822	2 348	935	43	741	235	267
15 to 19 percent	1 283	299	3 161	3 715	1 606	96	1 054	362	380
20 to 24 percent	1 060	305	2 624	3 340	1 652	115	801	260	298
25 to 29 percent	836	130	1 888	2 781	1 234	90	735	267	298
30 to 34 percent	431	118	1 433	2 285	774	43	645	165	184
35 to 49 percent	742	154	1 810	3 258	917	74	985	397	394
50 percent or more	749	306	1 867	5 697	1 006	115	1 400	1 035	465
Not computed	89	123	324	1 426	137	22	332	107	163
Median	24.4	22.9	24.0	28.6	24.4	26.6	28.4	36.3	27.0
Less than $10,000	451	244	1 307	9 163	715	36	1 986	1 449	1 039
Less than 20 percent	–	–	39	362	47	–	61	33	45
20 to 24 percent	8	–	53	421	79	–	22	86	47
25 to 29 percent	6	–	45	580	36	–	59	84	87
30 to 34 percent	5	–	26	543	7	–	51	60	62
35 percent or more	414	177	954	6 413	470	36	1 580	1 115	678
Not computed	18	67	190	844	76	–	213	71	120
Median	50.0+	50.0+	50.0+	50.0+	50.0+	50.0+	50.0+	50.0+	48.6
$10,000 to $19,999	1 006	335	2 479	6 434	1 629	119	2 008	732	643
Less than 20 percent	7	5	47	603	11	–	164	138	53
20 to 24 percent	9	17	31	804	7	–	182	53	156
25 to 29 percent	68	48	127	1 190	82	7	384	143	157
30 to 34 percent	94	42	305	1 288	320	–	499	90	91
35 percent or more	816	213	1 936	2 314	1 180	108	715	292	181
Not computed	12	10	33	235	29	4	64	16	5
Median	44.8	41.1	44.3	32.0	43.7	50.0+	32.4	31.3	28.5
$20,000 to $34,999	1 961	487	5 106	6 284	3 046	246	2 087	470	548
Less than 20 percent	214	81	400	2 617	405	18	1 009	264	348
20 to 24 percent	605	170	1 400	1 863	914	69	562	116	95
25 to 29 percent	635	72	1 521	993	1 029	53	287	40	54
30 to 34 percent	255	64	990	398	420	43	95	15	31
35 percent or more	220	60	760	197	265	45	90	25	–
Not computed	32	40	35	216	13	18	44	10	20
Median	26.1	24.2	27.4	21.1	26.0	27.5	20.1	18.9	18.5
$35,000 or more	2 426	727	6 494	3 608	3 036	209	773	234	373
Less than 20 percent	1 716	571	4 954	3 120	2 243	133	722	219	355
20 to 24 percent	438	118	1 140	252	652	46	35	5	–
25 to 29 percent	127	10	195	18	87	30	5	–	–
30 to 34 percent	77	12	112	56	27	–	–	–	–
35 percent or more	41	10	27	31	8	–	–	–	–
Not computed	27	6	66	131	19	–	11	10	18
Median	17.6	15.7	16.8	14.4	16.9	18.5	13.0	14.7	11.2

TIPSII [UPF] GH213 CENSUS90 71580800 07/28/93 10:47 AM MACHINE: C DATA:CENSUS90*H2TIPSDA13. 07/15/93 19:28:06 TAPE: NONE FRAME: 335
TSF:CENSUS90*92. 07/27/93 11:53:14 UTF:CENSUS90*93. 07/27/93 11:53:14 META:CENSUS90*H2TABLES13. 07/27/93 12:25:49

Table 82. **Household Income Characteristics: 1990**—Con.

[Data based on sample and subject to sampling variability, see text. For definitions of terms and meanings of symbols, see text]

Place and [In Selected States] County Subdivision [10,000 or More Persons]	Tifton city	Tucker CDP	Valdosta city	Vidalia city	Warner Robins city	Waycross city	West Augusta CDP	Wilmington Island CDP	Columbus city
Specified owner-occupied housing units	**2 166**	**6 792**	**6 567**	**2 064**	**8 653**	**3 318**	**5 429**	**2 894**	**32 232**
HOUSEHOLD INCOME IN 1989 BY SELECTED MONTHLY OWNER COSTS AS A PERCENTAGE OF HOUSEHOLD INCOME IN 1989									
All income levels	2 166	6 792	6 567	2 064	8 653	3 318	5 429	2 894	32 232
Less than 10 percent	528	1 590	1 334	477	2 070	868	1 532	435	7 241
10 to 14 percent	458	1 295	1 192	466	1 946	707	1 089	427	5 921
15 to 19 percent	359	1 399	1 272	390	1 666	460	759	594	5 859
20 to 24 percent	289	941	1 011	188	1 045	471	635	554	4 063
25 to 29 percent	184	589	431	137	668	207	495	393	2 834
30 to 34 percent	106	373	300	96	375	163	355	104	1 906
35 to 49 percent	60	335	452	159	508	248	276	229	2 167
50 percent or more	173	254	497	136	337	178	250	149	2 099
Not computed	9	16	78	15	38	16	38	9	142
Median	16.3	16.8	17.8	16.0	15.9	15.8	15.5	19.9	17.5
Less than $20,000	603	629	1 969	774	1 612	1 459	688	285	8 569
Less than 20 percent	197	119	716	256	527	586	186	57	3 017
20 to 24 percent	27	71	198	101	118	236	98	23	859
25 to 29 percent	117	70	166	93	130	126	39	21	685
30 to 34 percent	54	86	123	65	140	115	46	11	620
35 percent or more	199	267	695	244	659	380	281	164	3 246
Not computed	9	16	71	15	38	16	38	9	142
Median	28.1	32.7	26.1	26.2	30.4	22.9	30.2	38.8	27.5
$20,000 to $34,999	574	1 141	1 515	417	2 333	884	1 231	414	8 180
Less than 20 percent	343	569	805	293	1 398	591	625	130	4 458
20 to 24 percent	121	211	230	49	343	152	131	60	1 124
25 to 29 percent	45	102	143	24	290	59	191	79	988
30 to 34 percent	31	67	120	5	174	36	104	32	859
35 percent or more	34	192	217	46	128	46	180	113	751
Not computed	–	–	–	–	–	–	–	–	–
Median	15.8	20.0	19.2	14.5	17.3	13.6	19.6	26.1	18.3
$35,000 to $49,999	395	1 255	1 164	340	2 431	563	1 219	732	7 175
Less than 20 percent	286	713	731	278	1 657	456	687	230	4 708
20 to 24 percent	78	187	308	26	463	73	206	220	1 280
25 to 29 percent	16	180	55	20	205	22	169	158	685
30 to 34 percent	15	108	26	16	55	12	114	51	286
35 percent or more	–	67	37	–	51	–	43	73	216
Not computed	–	–	7	–	–	–	–	–	–
Median	15.3	18.2	17.3	14.7	15.4	12.1	18.1	23.1	16.7
$50,000 or more	594	3 767	1 919	533	2 277	412	2 291	1 463	8 308
Less than 20 percent	519	2 883	1 546	506	2 100	402	1 882	1 039	6 838
20 to 24 percent	63	472	275	12	121	10	200	251	800
25 to 29 percent	6	237	67	–	43	–	96	135	476
30 to 34 percent	6	112	31	10	6	–	91	10	141
35 percent or more	–	63	–	5	7	–	22	28	53
Not computed	–	–	–	–	–	–	–	–	–
Median	11.5	14.4	13.2	11.1	12.4	10.0–	12.1	16.3	13.1
Specified renter-occupied housing units	**2 632**	**2 520**	**7 032**	**1 693**	**7 131**	**2 666**	**5 823**	**994**	**30 195**
HOUSEHOLD INCOME IN 1989 BY GROSS RENT AS A PERCENTAGE OF HOUSEHOLD INCOME IN 1989									
All income levels	2 632	2 520	7 032	1 693	7 131	2 666	5 823	994	30 195
Less than 10 percent	119	39	242	83	321	114	358	22	1 173
10 to 14 percent	408	303	813	261	1 026	249	797	115	3 382
15 to 19 percent	289	468	933	228	1 274	305	1 254	235	4 814
20 to 24 percent	380	373	1 056	274	984	365	989	175	4 579
25 to 29 percent	205	368	964	126	784	229	590	154	3 308
30 to 34 percent	230	252	499	101	443	209	434	119	2 577
35 to 49 percent	304	333	921	249	797	429	580	53	3 786
50 percent or more	539	300	1 251	235	937	538	707	121	4 972
Not computed	158	84	353	136	565	228	114	–	1 604
Median	26.0	25.5	26.5	23.8	23.4	29.1	22.3	23.6	25.5
Less than $10,000	1 140	195	2 543	691	1 374	1 271	746	70	9 296
Less than 20 percent	45	–	81	26	22	25	–	–	374
20 to 24 percent	69	–	164	56	9	73	7	–	622
25 to 29 percent	78	–	268	61	84	121	–	–	813
30 to 34 percent	123	–	176	40	147	85	14	–	765
35 percent or more	706	167	1 651	409	1 009	792	649	70	5 967
Not computed	119	28	203	99	103	175	76	–	755
Median	49.1	50.0+	49.5	43.2	50.0+	47.8	50.0+	50.0+	50.0+
$10,000 to $19,999	685	446	1 798	479	1 914	739	1 504	134	8 937
Less than 20 percent	143	–	209	167	161	131	31	–	1 302
20 to 24 percent	182	5	328	138	249	202	159	13	1 477
25 to 29 percent	85	17	458	40	382	87	343	–	1 604
30 to 34 percent	107	97	256	61	237	121	355	24	1 548
35 percent or more	137	318	493	69	647	175	604	97	2 614
Not computed	31	9	54	4	238	23	12	–	392
Median	25.1	42.4	28.7	22.6	31.0	26.4	33.0	38.9	29.7
$20,000 to $34,999	514	825	1 807	283	2 290	466	2 067	369	8 011
Less than 20 percent	341	86	923	172	1 060	337	970	71	4 184
20 to 24 percent	123	174	508	57	592	81	755	107	2 263
25 to 29 percent	42	259	222	25	318	21	244	101	846
30 to 34 percent	–	139	67	–	59	3	65	90	251
35 percent or more	–	148	28	6	78	–	24	–	170
Not computed	8	19	59	23	183	24	9	–	297
Median	17.1	27.8	19.5	17.1	20.0	16.8	20.4	25.3	19.4
$35,000 or more	293	1 054	884	240	1 553	190	1 506	421	3 951
Less than 20 percent	287	724	775	207	1 378	175	1 408	301	3 509
20 to 24 percent	6	194	56	23	134	9	68	55	217
25 to 29 percent	–	92	16	–	–	–	3	53	45
30 to 34 percent	–	16	–	–	–	–	–	5	13
35 percent or more	–	–	–	–	–	–	10	7	7
Not computed	–	28	37	10	41	6	17	–	160
Median	12.4	17.3	13.5	12.5	13.7	10.7	13.5	17.3	13.2

TIPSII [UPF] GH213 CENSUS90 71580800 07/28/93 10:47 AM MACHINE: C DATA:CENSUS90*H2TIPSDA13. 07/15/93 19:28:06 TAPE: NONE FRAME: 336
TSF:CENSUS90*92. 07/27/93 11:53:14 UTF:CENSUS90*93. 07/27/93 11:53:14 META:CENSUS90*H2TABLES13. 07/27/93 12:25:49

Table 83. **Occupancy, Fuel, and Structural Characteristics of Housing Units by Race and Hispanic Origin of Householder: 1990**

[Threshold and complementary threshold are 1,000 persons. Data based on sample and subject to sampling variability, see text. For definitions of terms and meanings of symbols, see text]

Place and [In Selected States] County Subdivision [10,000 or More Persons]	Albany city		Americus city		Athens city			Atlanta city		
	White	Black	White	Black	White	Black	Asian or Pacific Islander	White	Black	Asian or Pacific Islander
Occupied housing units	**14 192**	**13 511**	**2 940**	**2 846**	**11 687**	**4 756**	**512**	**60 718**	**92 812**	**1 032**
TENURE										
Owner-occupied housing units	8 637	4 459	1 856	1 226	4 043	1 590	31	31 875	34 780	211
Renter-occupied housing units	5 555	9 052	1 084	1 620	7 644	3 166	481	28 843	58 032	821
YEAR STRUCTURE BUILT										
Owner-occupied housing units	**8 637**	**4 459**	**1 856**	**1 226**	**4 043**	**1 590**	**31**	**31 875**	**34 780**	**211**
1989 to March 1990	65	33	–	9	47	4	–	278	169	–
1985 to 1988	505	210	68	70	295	60	–	1 441	783	29
1980 to 1984	440	212	95	203	130	59	–	1 806	421	39
1970 to 1979	2 006	1 159	278	347	344	298	–	2 146	2 155	9
1960 to 1969	2 208	1 367	396	171	933	384	17	3 847	9 748	46
1950 to 1959	2 356	943	408	186	1 091	242	4	6 619	10 157	38
1940 to 1949	753	383	241	87	506	229	–	4 817	5 847	5
1939 or earlier	304	152	370	153	697	314	10	10 921	5 500	45
Renter-occupied housing units	**5 555**	**9 052**	**1 084**	**1 620**	**7 644**	**3 166**	**481**	**28 843**	**58 032**	**821**
1989 to March 1990	23	102	84	63	82	–	–	603	437	29
1985 to 1988	462	343	107	95	1 087	285	57	2 062	996	21
1980 to 1984	715	1 154	121	288	752	263	64	1 833	2 081	40
1970 to 1979	1 597	2 361	286	549	1 641	662	122	4 039	13 304	128
1960 to 1969	981	2 050	143	109	1 647	832	191	5 324	15 835	221
1950 to 1959	892	1 623	108	334	851	506	35	4 809	11 206	148
1940 to 1949	539	873	58	63	473	236	–	3 665	7 898	134
1939 or earlier	346	546	177	119	1 111	382	12	6 508	6 275	100
BEDROOMS										
Owner-occupied housing units	**8 637**	**4 459**	**1 856**	**1 226**	**4 043**	**1 590**	**31**	**31 875**	**34 780**	**211**
None	7	–	–	–	–	–	–	33	238	–
1	87	131	21	73	36	88	–	1 164	1 351	36
2	1 048	881	249	345	1 110	535	11	9 914	9 820	95
3	5 708	2 818	1 296	627	1 864	732	12	12 536	17 830	53
4	1 542	554	203	148	745	187	4	5 838	4 327	27
5 or more	245	75	87	33	288	48	4	2 390	1 214	–
Renter-occupied housing units	**5 555**	**9 052**	**1 084**	**1 620**	**7 644**	**3 166**	**481**	**28 843**	**58 032**	**821**
None	42	213	–	30	397	105	81	2 119	2 973	116
1	1 124	2 566	332	450	2 804	864	263	12 604	17 736	327
2	2 400	4 026	470	649	3 208	1 429	125	10 284	25 354	327
3	1 790	2 005	223	402	843	559	12	3 005	9 886	47
4	172	225	54	54	354	173	–	703	1 690	4
5 or more	27	17	5	35	38	36	–	128	393	–
SOURCE OF WATER										
Public system or private company	13 921	13 411	2 871	2 797	11 650	4 749	512	60 689	92 773	1 032
Individual drilled well	236	95	69	31	33	7	–	14	6	–
Individual dug well	35	5	–	5	4	–	–	–	–	–
Some other source	–	–	–	13	–	–	–	15	33	–
SEWAGE DISPOSAL										
Public sewer	12 126	12 971	2 662	2 728	11 354	4 685	503	58 922	90 666	1 012
Septic tank or cesspool	2 060	413	261	94	315	56	9	1 758	1 560	14
Other means	6	127	17	24	18	15	–	38	586	6
KITCHEN FACILITIES										
Complete kitchen facilities	14 150	13 293	2 925	2 758	11 653	4 739	512	60 534	91 931	1 027
Lacking complete kitchen facilities	42	218	15	88	34	17	–	184	881	5
HOUSE HEATING FUEL										
Utility gas	7 129	6 942	1 202	1 161	6 474	3 255	96	46 697	71 019	656
Bottled, tank, or LP gas	268	635	188	460	161	144	14	594	1 621	50
Electricity	6 635	5 664	1 503	1 053	4 933	1 213	402	12 541	18 991	326
Fuel oil, kerosene, etc.	95	75	24	88	86	108	–	221	294	–
Coal or coke	–	12	–	–	–	–	–	33	–	–
Wood	6	122	23	63	–	30	–	142	87	–
Solar energy	–	6	–	–	–	–	–	–	52	–
Other fuel	–	5	–	–	13	6	–	243	279	–
No fuel used	59	50	–	21	20	–	–	247	469	–
VEHICLES AVAILABLE										
None	869	4 320	210	1 135	979	1 762	81	7 651	36 364	149
1	5 082	4 968	1 102	1 070	4 672	1 682	308	25 287	32 026	504
2	5 664	3 013	1 115	436	3 922	852	96	20 168	16 055	260
3	2 088	910	331	163	1 295	349	11	5 816	5 847	75
4	356	235	133	42	704	91	4	1 403	1 954	27
5 or more	133	65	49	–	115	20	12	393	566	17
YEAR HOUSEHOLDER MOVED INTO UNIT										
Owner-occupied housing units	**8 637**	**4 459**	**1 856**	**1 226**	**4 043**	**1 590**	**31**	**31 875**	**34 780**	**211**
1989 to March 1990	611	336	151	63	336	50	5	3 184	1 786	32
1985 to 1988	1 739	692	377	211	910	196	18	8 845	4 734	106
1980 to 1984	1 121	525	231	206	515	177	–	5 467	3 522	33
1970 to 1979	2 456	1 535	413	314	670	478	4	5 857	10 665	24
1960 to 1969	1 603	712	322	185	771	302	4	3 908	9 315	–
1959 or earlier	1 107	659	362	247	841	387	–	4 614	4 758	16
Renter-occupied housing units	**5 555**	**9 052**	**1 084**	**1 620**	**7 644**	**3 166**	**481**	**28 843**	**58 032**	**821**
1989 to March 1990	2 667	3 702	554	577	4 592	1 211	313	13 528	21 398	499
1985 to 1988	1 864	3 036	344	543	2 290	1 208	157	9 586	18 867	273
1980 to 1984	561	1 030	105	308	411	309	6	3 028	8 413	40
1970 to 1979	351	884	45	134	255	269	5	1 891	6 462	9
1960 to 1969	74	225	16	32	25	104	–	544	2 145	–
1959 or earlier	38	175	20	26	71	65	–	266	747	–
PLUMBING FACILITIES BY PERSONS PER ROOM										
Owner-occupied housing units	**8 637**	**4 459**	**1 856**	**1 226**	**4 043**	**1 590**	**31**	**31 875**	**34 780**	**211**
Lacking complete plumbing facilities	29	38	–	20	4	–	–	–	188	–
1.01 or more	7	5	–	8	–	–	–	–	8	–
Renter-occupied housing units	**5 555**	**9 052**	**1 084**	**1 620**	**7 644**	**3 166**	**481**	**28 843**	**58 032**	**821**
Lacking complete plumbing facilities	25	118	–	84	14	31	12	112	745	6
1.01 or more	–	39	–	34	–	–	12	12	199	6

TIPSII [UPF] GH213 CENSUS90 71580800 07/28/93 10:47 AM MACHINE: C DATA:CENSUS90*H2TIPSDA13. 07/15/93 19:28:06 TAPE: NONE FRAME: 337
TSF:CENSUS90*92. 07/27/93 11:53:14 UTF:CENSUS90*93. 07/27/93 11:53:14 META:CENSUS90*H2TABLES13. 07/27/93 12:25:49

Table 83. **Occupancy, Fuel, and Structural Characteristics of Housing Units by Race and Hispanic Origin of Householder: 1990**—Con.

[Threshold and complementary threshold are 1,000 persons. Data based on sample and subject to sampling variability, see text. For definitions of terms and meanings of symbols, see text]

Place and [In Selected States] County Subdivision [10,000 or More Persons]	Atlanta city—Con.		Augusta city		Bainbridge city		Belvedere Park CDP		Brunswick city	
	Hispanic origin (of any race)	White, not of Hispanic origin	White	Black	White	Black	White	Black	White	Black
Occupied housing units	**2 363**	**59 570**	**9 422**	**9 230**	**2 335**	**1 633**	**2 009**	**4 087**	**2 890**	**3 236**
TENURE										
Owner-occupied housing units	556	31 521	4 923	3 101	1 580	849	1 635	2 090	1 657	1 358
Renter-occupied housing units	1 807	28 049	4 499	6 129	755	784	374	1 997	1 233	1 878
YEAR STRUCTURE BUILT										
Owner-occupied housing units	**556**	**31 521**	**4 923**	**3 101**	**1 580**	**849**	**1 635**	**2 090**	**1 657**	**1 358**
1989 to March 1990	–	278	18	–	11	34	–	–	–	–
1985 to 1988	6	1 435	133	56	79	64	–	43	43	24
1980 to 1984	55	1 751	209	22	153	53	17	6	17	31
1970 to 1979	42	2 129	210	165	273	115	15	222	52	264
1960 to 1969	83	3 813	387	612	261	77	367	748	284	356
1950 to 1959	130	6 545	1 166	840	315	261	885	829	560	324
1940 to 1949	86	4 745	1 055	514	271	98	314	212	351	198
1939 or earlier	154	10 825	1 745	892	217	147	37	30	350	161
Renter-occupied housing units	**1 807**	**28 049**	**4 499**	**6 129**	**755**	**784**	**374**	**1 997**	**1 233**	**1 878**
1989 to March 1990	34	569	80	22	15	11	–	101	9	–
1985 to 1988	124	1 958	120	250	106	78	4	123	108	96
1980 to 1984	56	1 782	210	359	145	50	14	188	194	119
1970 to 1979	329	3 899	711	820	186	317	93	504	100	233
1960 to 1969	457	5 195	709	1 118	111	84	114	643	189	403
1950 to 1959	355	4 633	656	1 132	101	81	101	328	238	366
1940 to 1949	220	3 590	592	1 211	52	76	30	73	185	408
1939 or earlier	232	6 423	1 421	1 217	39	87	18	37	210	253
BEDROOMS										
Owner-occupied housing units	**556**	**31 521**	**4 923**	**3 101**	**1 580**	**849**	**1 635**	**2 090**	**1 657**	**1 358**
None	–	33	–	7	9	–	–	11	–	–
1	29	1 144	110	188	19	26	7	53	29	35
2	194	9 811	1 765	1 095	221	186	496	412	422	268
3	200	12 396	1 985	1 490	1 046	505	933	1 233	945	785
4	88	5 777	825	215	232	95	182	335	187	226
5 or more	45	2 360	238	106	53	37	17	46	74	44
Renter-occupied housing units	**1 807**	**28 049**	**4 499**	**6 129**	**755**	**784**	**374**	**1 997**	**1 233**	**1 878**
None	155	2 049	131	164	14	10	–	46	14	–
1	904	12 200	2 030	2 081	165	169	59	307	293	361
2	565	10 048	1 771	2 516	388	375	198	1 029	632	841
3	167	2 930	468	1 176	167	218	111	582	245	605
4	16	694	81	145	21	12	6	33	32	54
5 or more	–	128	18	47	–	–	–	–	17	17
SOURCE OF WATER										
Public system or private company	2 355	59 549	9 418	9 221	2 297	1 602	2 009	4 076	2 822	3 236
Individual drilled well	–	14	–	–	38	31	–	11	59	–
Individual dug well	–	–	4	–	–	–	–	–	–	–
Some other source	8	7	–	9	–	–	–	–	9	–
SEWAGE DISPOSAL										
Public sewer	2 301	57 796	9 276	9 030	1 812	1 368	1 830	3 978	2 773	3 180
Septic tank or cesspool	20	1 744	146	155	523	258	179	71	105	24
Other means	42	30	–	45	–	7	–	38	12	32
KITCHEN FACILITIES										
Complete kitchen facilities	2 319	59 415	9 365	9 112	2 335	1 605	2 009	4 064	2 884	3 217
Lacking complete kitchen facilities	44	155	57	118	–	28	–	23	6	19
HOUSE HEATING FUEL										
Utility gas	1 544	45 959	6 893	7 024	585	683	1 867	3 017	1 706	2 348
Bottled, tank, or LP gas	59	579	80	79	183	277	10	63	76	114
Electricity	720	12 176	2 343	1 984	1 517	575	117	933	962	711
Fuel oil, kerosene, etc.	14	207	57	58	3	43	–	38	94	29
Coal or coke	–	33	–	8	–	–	–	–	–	–
Wood	13	134	27	23	43	55	9	–	25	26
Solar energy	–	–	5	–	–	–	–	–	–	–
Other fuel	8	235	17	6	–	–	6	–	–	–
No fuel used	5	247	–	48	4	–	–	36	27	8
VEHICLES AVAILABLE										
None	524	7 483	1 431	4 179	287	631	103	571	221	985
1	1 109	24 716	4 236	3 134	846	605	731	1 642	1 316	1 315
2	505	19 862	2 705	1 415	879	272	671	1 366	1 027	548
3	188	5 728	720	377	217	63	400	371	272	219
4	37	1 388	230	88	55	36	63	121	33	133
5 or more	–	393	100	37	51	26	41	16	21	36
YEAR HOUSEHOLDER MOVED INTO UNIT										
Owner-occupied housing units	**556**	**31 521**	**4 923**	**3 101**	**1 580**	**849**	**1 635**	**2 090**	**1 657**	**1 358**
1989 to March 1990	114	3 119	389	79	47	89	95	241	72	31
1985 to 1988	102	8 779	847	296	384	92	212	610	251	160
1980 to 1984	94	5 407	543	188	216	119	209	389	122	121
1970 to 1979	140	5 778	925	853	343	188	351	713	376	501
1960 to 1969	49	3 881	853	580	261	125	318	105	355	238
1959 or earlier	57	4 557	1 366	1 105	329	236	450	32	481	307
Renter-occupied housing units	**1 807**	**28 049**	**4 499**	**6 129**	**755**	**784**	**374**	**1 997**	**1 233**	**1 878**
1989 to March 1990	1 020	13 138	2 074	2 193	386	345	108	1 078	474	638
1985 to 1988	638	9 300	1 340	1 975	260	267	133	666	543	669
1980 to 1984	92	2 963	507	835	38	103	59	127	88	303
1970 to 1979	49	1 846	400	671	42	32	66	114	68	119
1960 to 1969	8	536	75	227	20	7	5	12	23	71
1959 or earlier	–	266	103	228	9	30	3	–	37	78
PLUMBING FACILITIES BY PERSONS PER ROOM										
Owner-occupied housing units	**556**	**31 521**	**4 923**	**3 101**	**1 580**	**849**	**1 635**	**2 090**	**1 657**	**1 358**
Lacking complete plumbing facilities	–	–	18	24	5	22	–	6	–	7
1.01 or more	–	–	–	–	–	–	–	–	–	–
Renter-occupied housing units	**1 807**	**28 049**	**4 499**	**6 129**	**755**	**784**	**374**	**1 997**	**1 233**	**1 878**
Lacking complete plumbing facilities	31	97	50	110	–	21	–	5	–	19
1.01 or more	5	12	9	13	–	14	–	5	–	–

TIPSII [UPF] GH213 CENSUS90 71580800 07/28/93 10:47 AM MACHINE: C DATA:CENSUS90*H2TIPSDA13. 07/15/93 19:28:06 TAPE: NONE FRAME: 338
TSF:CENSUS90*92. 07/27/93 11:53:14 UTF:CENSUS90*93. 07/27/93 11:53:14 META:CENSUS90*H2TABLES13. 07/27/93 12:25:49

Table 83. **Occupancy, Fuel, and Structural Characteristics of Housing Units by Race and Hispanic Origin of Householder: 1990**—Con.

[Threshold and complementary threshold are 1,000 persons. Data based on sample and subject to sampling variability, see text. For definitions of terms and meanings of symbols, see text]

Place and [In Selected States] County Subdivision [10,000 or More Persons]	Candler-McAfee CDP		Carrollton city		Cartersville city		College Park city		Columbus city (remainder)	
	White	Black	White	Black	White	Black	White	Black	White	Black
Occupied housing units	**692**	**8 241**	**4 436**	**1 410**	**3 993**	**742**	**1 987**	**5 719**	**41 114**	**23 180**
TENURE										
Owner-occupied housing units	627	5 367	2 025	317	2 435	291	1 029	696	25 573	9 219
Renter-occupied housing units	65	2 874	2 411	1 093	1 558	451	958	5 023	15 541	13 961
YEAR STRUCTURE BUILT										
Owner-occupied housing units	**627**	**5 367**	**2 025**	**317**	**2 435**	**291**	**1 029**	**696**	**25 573**	**9 219**
1989 to March 1990	–	–	13	–	100	7	15	–	321	189
1985 to 1988	–	21	144	23	260	21	5	5	1 910	675
1980 to 1984	–	115	121	46	206	9	–	–	1 967	475
1970 to 1979	21	674	494	67	436	34	20	234	5 290	2 076
1960 to 1969	240	2 505	383	57	547	91	218	313	6 349	2 632
1950 to 1959	276	1 706	308	89	342	32	198	57	5 506	1 800
1940 to 1949	69	304	206	16	208	38	254	47	2 436	789
1939 or earlier	21	42	356	19	336	59	319	40	1 794	583
Renter-occupied housing units	**65**	**2 874**	**2 411**	**1 093**	**1 558**	**451**	**958**	**5 023**	**15 541**	**13 961**
1989 to March 1990	–	–	5	20	58	19	–	64	179	89
1985 to 1988	–	29	484	188	278	59	30	53	1 891	730
1980 to 1984	–	35	449	113	173	57	–	228	1 789	1 211
1970 to 1979	22	662	512	285	316	117	136	2 534	3 193	2 576
1960 to 1969	24	1 372	349	174	189	133	323	1 569	3 136	3 879
1950 to 1959	15	411	228	220	166	12	141	299	2 342	2 770
1940 to 1949	–	289	223	25	99	19	169	114	1 497	1 634
1939 or earlier	4	76	161	68	279	35	159	162	1 514	1 072
BEDROOMS										
Owner-occupied housing units	**627**	**5 367**	**2 025**	**317**	**2 435**	**291**	**1 029**	**696**	**25 573**	**9 219**
None	–	24	–	–	–	–	–	–	4	10
1	–	117	35	6	65	16	47	29	422	312
2	165	1 112	477	69	481	58	301	101	4 574	1 750
3	304	2 824	960	217	1 491	193	521	392	15 599	5 658
4	128	1 073	469	25	319	15	136	134	4 261	1 362
5 or more	30	217	84	–	79	9	24	40	713	127
Renter-occupied housing units	**65**	**2 874**	**2 411**	**1 093**	**1 558**	**451**	**958**	**5 023**	**15 541**	**13 961**
None	–	66	15	10	60	–	18	188	424	451
1	–	574	759	302	481	70	267	1 503	3 847	3 074
2	42	1 317	1 272	524	601	212	516	2 466	6 729	6 592
3	23	784	281	237	332	161	142	800	4 075	3 557
4	–	114	62	20	57	8	15	29	431	255
5 or more	–	19	22	–	27	–	–	37	35	32
SOURCE OF WATER										
Public system or private company	692	8 241	4 421	1 410	3 855	742	1 962	5 719	40 708	23 037
Individual drilled well	–	–	10	–	121	–	9	–	385	111
Individual dug well	–	–	5	–	17	–	16	–	15	15
Some other source	–	–	–	–	–	–	–	–	6	17
SEWAGE DISPOSAL										
Public sewer	627	7 842	4 203	1 350	3 399	735	1 942	5 677	39 821	22 774
Septic tank or cesspool	65	346	233	60	583	7	45	24	1 234	294
Other means	–	53	–	–	11	–	–	18	59	112
KITCHEN FACILITIES										
Complete kitchen facilities	692	8 198	4 404	1 410	3 987	742	1 987	5 719	40 783	22 944
Lacking complete kitchen facilities	–	43	32	–	6	–	–	–	331	236
HOUSE HEATING FUEL										
Utility gas	618	6 481	3 131	984	2 680	514	1 714	3 067	31 074	17 430
Bottled, tank, or LP gas	–	134	20	22	101	12	25	64	842	461
Electricity	51	1 587	1 264	376	1 107	185	237	2 565	8 845	5 035
Fuel oil, kerosene, etc.	20	10	8	17	11	19	–	11	61	106
Coal or coke	–	–	–	–	–	–	–	–	–	–
Wood	3	19	4	–	88	10	5	–	196	42
Solar energy	–	–	–	–	–	–	–	–	6	8
Other fuel	–	–	–	–	6	2	6	12	33	29
No fuel used	–	10	9	11	–	–	–	–	57	69
VEHICLES AVAILABLE										
None	45	1 294	363	420	470	192	192	1 535	2 702	5 914
1	305	2 883	1 810	685	1 359	293	948	2 748	14 296	8 678
2	220	2 282	1 554	229	1 423	171	560	1 122	17 114	5 965
3	58	1 159	465	47	495	56	208	245	5 185	2 101
4	52	489	212	29	174	17	58	60	1 412	379
5 or more	12	134	32	–	72	13	21	9	405	143
YEAR HOUSEHOLDER MOVED INTO UNIT										
Owner-occupied housing units	**627**	**5 367**	**2 025**	**317**	**2 435**	**291**	**1 029**	**696**	**25 573**	**9 219**
1989 to March 1990	–	311	122	–	245	14	77	49	2 134	766
1985 to 1988	7	826	442	43	513	17	140	280	5 989	1 613
1980 to 1984	48	742	252	76	318	48	56	117	3 510	1 257
1970 to 1979	121	3 138	464	84	556	71	210	194	6 119	3 207
1960 to 1969	236	322	281	94	388	74	250	4	4 270	1 400
1959 or earlier	215	28	464	20	415	67	296	52	3 551	976
Renter-occupied housing units	**65**	**2 874**	**2 411**	**1 093**	**1 558**	**451**	**958**	**5 023**	**15 541**	**13 961**
1989 to March 1990	9	1 236	1 389	475	688	243	318	2 664	8 371	5 985
1985 to 1988	26	1 091	703	353	490	67	302	1 772	4 756	4 820
1980 to 1984	18	241	160	130	202	66	189	360	1 301	1 560
1970 to 1979	12	294	113	94	96	64	103	176	787	1 131
1960 to 1969	–	12	9	24	45	11	38	28	218	258
1959 or earlier	–	–	37	17	37	–	8	23	108	207
PLUMBING FACILITIES BY PERSONS PER ROOM										
Owner-occupied housing units	**627**	**5 367**	**2 025**	**317**	**2 435**	**291**	**1 029**	**696**	**25 573**	**9 219**
Lacking complete plumbing facilities	18	14	–	–	24	–	–	–	55	60
1.01 or more	–	–	–	–	–	–	–	–	–	–
Renter-occupied housing units	**65**	**2 874**	**2 411**	**1 093**	**1 558**	**451**	**958**	**5 023**	**15 541**	**13 961**
Lacking complete plumbing facilities	–	14	5	11	–	5	5	30	51	100
1.01 or more	–	4	–	–	–	–	–	–	–	9

TIPSII [UPF] GH213 CENSUS90 71580800 07/28/93 10:47 AM MACHINE: C DATA:CENSUS90*H2TIPSDA13. 07/15/93 19:28:06 TAPE: NONE FRAME: 339
TSF:CENSUS90*92. 07/27/93 11:53:14 UTF:CENSUS90*93. 07/27/93 11:53:14 META:CENSUS90*H2TABLES13. 07/27/93 12:25:49

Table 83. **Occupancy, Fuel, and Structural Characteristics of Housing Units by Race and Hispanic Origin of Householder: 1990**—Con.

[Threshold and complementary threshold are 1,000 persons. Data based on sample and subject to sampling variability, see text. For definitions of terms and meanings of symbols, see text]

Place and [In Selected States] County Subdivision [10,000 or More Persons]	Columbus city (remainder)—Con.			Cordele city		Covington city		Dalton city	
	Asian or Pacific Islander	Hispanic origin (of any race)	White, not of Hispanic origin	White	Black	White	Black	White	Black
Occupied housing units	**521**	**1 599**	**40 358**	**1 732**	**2 022**	**2 190**	**1 446**	**7 599**	**830**
TENURE									
Owner-occupied housing units	277	606	25 213	1 171	686	1 318	513	3 643	306
Renter-occupied housing units	244	993	15 145	561	1 336	872	933	3 956	524
YEAR STRUCTURE BUILT									
Owner-occupied housing units	**277**	**606**	**25 213**	**1 171**	**686**	**1 318**	**513**	**3 643**	**306**
1989 to March 1990	13	24	321	4	19	12	20	59	–
1985 to 1988	28	30	1 889	24	106	31	5	372	35
1980 to 1984	25	40	1 952	16	52	40	34	285	33
1970 to 1979	53	214	5 138	144	134	213	142	587	36
1960 to 1969	101	192	6 247	321	36	443	121	681	52
1950 to 1959	46	78	5 458	293	159	167	67	731	99
1940 to 1949	–	15	2 421	155	95	127	47	408	33
1939 or earlier	11	13	1 787	214	85	285	77	520	18
Renter-occupied housing units	**244**	**993**	**15 145**	**561**	**1 336**	**872**	**933**	**3 956**	**524**
1989 to March 1990	–	6	173	–	31	21	–	229	6
1985 to 1988	34	95	1 872	83	117	183	119	609	35
1980 to 1984	36	129	1 730	64	209	103	128	474	29
1970 to 1979	48	208	3 121	91	247	136	111	1 139	131
1960 to 1969	37	287	3 004	60	183	124	172	628	113
1950 to 1959	44	146	2 275	48	153	98	125	426	169
1940 to 1949	39	102	1 470	100	184	74	133	282	–
1939 or earlier	6	20	1 500	115	212	133	145	169	41
BEDROOMS									
Owner-occupied housing units	**277**	**606**	**25 213**	**1 171**	**686**	**1 318**	**513**	**3 643**	**306**
None	–	–	4	–	–	–	–	–	–
1	14	23	407	–	47	10	22	45	15
2	72	75	4 551	260	183	355	128	957	100
3	123	392	15 368	738	365	670	296	1 640	175
4	68	102	4 184	136	79	244	65	856	16
5 or more	–	14	699	37	12	39	2	145	–
Renter-occupied housing units	**244**	**993**	**15 145**	**561**	**1 336**	**872**	**933**	**3 956**	**524**
None	–	48	390	7	38	–	15	127	–
1	65	208	3 773	92	267	324	211	1 062	78
2	83	358	6 585	268	613	325	457	2 049	254
3	76	354	3 943	170	352	179	247	587	164
4	13	25	419	24	48	37	3	122	28
5 or more	7	–	35	–	18	7	–	9	–
SOURCE OF WATER									
Public system or private company	521	1 590	39 952	1 698	1 999	2 155	1 440	7 592	830
Individual drilled well	–	9	385	34	17	15	–	7	–
Individual dug well	–	–	15	–	6	20	–	–	–
Some other source	–	–	6	–	–	–	6	–	–
SEWAGE DISPOSAL									
Public sewer	517	1 571	39 074	1 593	1 994	1 923	1 373	7 241	830
Septic tank or cesspool	4	28	1 225	139	22	258	47	343	–
Other means	–	–	59	–	6	9	26	15	–
KITCHEN FACILITIES									
Complete kitchen facilities	521	1 595	40 027	1 722	1 996	2 163	1 357	7 560	830
Lacking complete kitchen facilities	–	4	331	10	26	27	89	39	–
HOUSE HEATING FUEL									
Utility gas	360	1 121	30 551	981	1 189	1 672	1 058	3 677	531
Bottled, tank, or LP gas	4	15	842	76	238	63	39	290	19
Electricity	157	440	8 612	665	466	427	295	3 456	277
Fuel oil, kerosene, etc.	–	6	61	–	66	11	–	144	–
Coal or coke	–	–	–	–	–	–	–	–	–
Wood	–	–	196	5	39	17	46	25	3
Solar energy	–	–	6	–	–	–	8	–	–
Other fuel	–	–	33	5	–	–	–	–	–
No fuel used	–	17	57	–	24	–	–	7	–
VEHICLES AVAILABLE									
None	12	76	2 676	127	983	306	501	759	178
1	178	702	14 038	627	665	656	473	3 087	311
2	281	607	16 777	684	262	723	295	2 591	227
3	34	181	5 076	218	80	345	124	853	96
4	16	18	1 401	53	19	123	31	244	11
5 or more	–	15	390	23	13	37	22	65	7
YEAR HOUSEHOLDER MOVED INTO UNIT									
Owner-occupied housing units	**277**	**606**	**25 213**	**1 171**	**686**	**1 318**	**513**	**3 643**	**306**
1989 to March 1990	53	94	2 093	46	43	67	20	319	36
1985 to 1988	101	228	5 844	181	154	168	86	856	44
1980 to 1984	43	62	3 475	192	52	126	44	612	48
1970 to 1979	66	125	6 047	240	202	362	94	622	81
1960 to 1969	14	86	4 214	194	66	307	126	518	28
1959 or earlier	–	11	3 540	318	169	288	143	716	69
Renter-occupied housing units	**244**	**993**	**15 145**	**561**	**1 336**	**872**	**933**	**3 956**	**524**
1989 to March 1990	172	632	8 105	217	402	366	277	1 948	221
1985 to 1988	50	315	4 656	247	444	336	420	1 283	202
1980 to 1984	17	38	1 279	57	236	102	78	401	63
1970 to 1979	–	8	779	9	161	50	98	209	21
1960 to 1969	5	–	218	15	65	–	36	71	–
1959 or earlier	–	–	108	16	28	18	24	44	17
PLUMBING FACILITIES BY PERSONS PER ROOM									
Owner-occupied housing units	**277**	**606**	**25 213**	**1 171**	**686**	**1 318**	**513**	**3 643**	**306**
Lacking complete plumbing facilities	–	8	47	5	13	23	–	11	3
1.01 or more	–	–	–	–	7	–	–	–	–
Renter-occupied housing units	**244**	**993**	**15 145**	**561**	**1 336**	**872**	**933**	**3 956**	**524**
Lacking complete plumbing facilities	–	4	51	–	11	–	102	24	–
1.01 or more	–	–	–	–	4	–	19	13	–

TIPSII [UPF] GH213 CENSUS90 71580800 07/28/93 10:47 AM MACHINE: C DATA:CENSUS90*H2TIPSDA13. 07/15/93 19:28:06 TAPE: NONE FRAME: 340
TSF:CENSUS90*92. 07/27/93 11:53:14 UTF:CENSUS90*93. 07/27/93 11:53:14 META:CENSUS90*H2TABLES13. 07/27/93 12:25:49

Table 83. **Occupancy, Fuel, and Structural Characteristics of Housing Units by Race and Hispanic Origin of Householder: 1990**—Con.

[Threshold and complementary threshold are 1,000 persons. Data based on sample and subject to sampling variability, see text. For definitions of terms and meanings of symbols, see text]

Place and [In Selected States] County Subdivision [10,000 or More Persons]	Dalton city—Con.		Decatur city		Douglas city		Douglasville city		Druid Hills CDP
	Hispanic origin (of any race)	White, not of Hispanic origin	White	Black	White	Black	White	Black	White
Occupied housing units	**372**	**7 502**	**5 353**	**2 213**	**2 362**	**1 452**	**3 457**	**637**	**4 116**
TENURE									
Owner-occupied housing units	35	3 623	2 994	989	1 606	743	2 184	288	2 404
Renter-occupied housing units	337	3 879	2 359	1 224	756	709	1 273	349	1 712
YEAR STRUCTURE BUILT									
Owner-occupied housing units	**35**	**3 623**	**2 994**	**989**	**1 606**	**743**	**2 184**	**288**	**2 404**
1989 to March 1990	–	59	28	–	32	13	116	10	5
1985 to 1988	5	372	183	26	100	168	525	27	77
1980 to 1984	12	279	62	9	144	65	431	49	61
1970 to 1979	14	573	161	30	349	231	444	61	46
1960 to 1969	–	681	117	69	322	124	288	21	122
1950 to 1959	4	731	427	325	328	103	222	108	581
1940 to 1949	–	408	812	231	165	30	62	6	662
1939 or earlier	–	520	1 204	299	166	9	96	6	850
Renter-occupied housing units	**337**	**3 879**	**2 359**	**1 224**	**756**	**709**	**1 273**	**349**	**1 712**
1989 to March 1990	–	229	–	–	–	–	134	32	18
1985 to 1988	15	599	141	21	121	76	385	63	49
1980 to 1984	30	464	59	65	152	105	211	58	81
1970 to 1979	122	1 121	586	224	258	211	225	59	48
1960 to 1969	91	606	411	235	39	102	126	100	517
1950 to 1959	45	418	384	253	80	140	76	13	406
1940 to 1949	34	273	233	253	54	9	–	–	313
1939 or earlier	–	169	545	173	52	66	116	24	280
BEDROOMS									
Owner-occupied housing units	**35**	**3 623**	**2 994**	**989**	**1 606**	**743**	**2 184**	**288**	**2 404**
None	–	–	–	–	–	–	–	–	9
1	4	45	41	64	11	54	8	7	65
2	5	957	1 021	243	279	140	485	27	605
3	26	1 620	1 336	509	999	478	1 184	211	872
4	–	856	508	134	298	46	457	27	636
5 or more	–	145	88	39	19	25	50	16	217
Renter-occupied housing units	**337**	**3 879**	**2 359**	**1 224**	**756**	**709**	**1 273**	**349**	**1 712**
None	–	127	127	81	–	13	–	–	214
1	75	1 051	892	265	123	144	439	25	577
2	151	2 010	958	626	357	283	525	164	657
3	95	569	284	146	235	240	265	89	195
4	16	113	64	87	41	29	16	71	30
5 or more	–	9	34	19	–	–	28	–	39
SOURCE OF WATER									
Public system or private company	372	7 495	5 353	2 213	2 218	1 416	3 345	624	4 116
Individual drilled well	–	7	–	–	119	31	72	6	–
Individual dug well	–	–	–	–	25	5	–	–	–
Some other source	–	–	–	–	–	–	40	7	–
SEWAGE DISPOSAL									
Public sewer	336	7 154	5 324	2 173	2 064	1 392	2 896	533	4 079
Septic tank or cesspool	26	343	29	18	298	55	561	104	37
Other means	10	5	–	22	–	5	–	–	–
KITCHEN FACILITIES									
Complete kitchen facilities	359	7 463	5 326	2 200	2 346	1 432	3 457	630	4 058
Lacking complete kitchen facilities	13	39	27	13	16	20	–	7	58
HOUSE HEATING FUEL									
Utility gas	192	3 638	4 334	1 622	913	596	2 457	456	3 461
Bottled, tank, or LP gas	6	284	53	48	516	380	66	29	37
Electricity	174	3 404	928	514	845	453	901	142	579
Fuel oil, kerosene, etc.	–	144	6	9	27	–	15	–	19
Coal or coke	–	–	–	–	–	–	–	–	–
Wood	–	25	15	–	55	14	18	10	–
Solar energy	–	–	–	–	–	–	–	–	–
Other fuel	–	–	–	–	–	–	–	–	15
No fuel used	–	7	17	20	6	9	–	–	5
VEHICLES AVAILABLE									
None	54	749	700	867	210	470	242	121	302
1	152	3 042	2 327	715	816	641	1 033	252	1 647
2	123	2 558	1 810	460	928	261	1 478	139	1 523
3	24	844	417	136	294	73	549	101	491
4	19	244	88	22	91	7	149	18	111
5 or more	–	65	11	13	23	–	6	6	42
YEAR HOUSEHOLDER MOVED INTO UNIT									
Owner-occupied housing units	**35**	**3 623**	**2 994**	**989**	**1 606**	**743**	**2 184**	**288**	**2 404**
1989 to March 1990	–	319	354	28	157	72	310	27	170
1985 to 1988	29	836	829	68	234	148	722	41	674
1980 to 1984	6	612	436	89	276	74	378	66	383
1970 to 1979	–	622	542	348	428	268	432	44	487
1960 to 1969	–	518	183	416	258	108	181	33	307
1959 or earlier	–	716	650	40	253	73	161	77	383
Renter-occupied housing units	**337**	**3 879**	**2 359**	**1 224**	**756**	**709**	**1 273**	**349**	**1 712**
1989 to March 1990	195	1 899	844	507	391	245	723	122	697
1985 to 1988	98	1 263	862	366	223	300	330	138	701
1980 to 1984	36	401	295	237	69	74	126	50	146
1970 to 1979	–	209	320	79	43	73	86	24	97
1960 to 1969	–	71	38	14	15	17	8	9	33
1959 or earlier	8	36	–	21	15	–	–	6	38
PLUMBING FACILITIES BY PERSONS PER ROOM									
Owner-occupied housing units	**35**	**3 623**	**2 994**	**989**	**1 606**	**743**	**2 184**	**288**	**2 404**
Lacking complete plumbing facilities	–	11	18	6	7	10	–	7	–
1.01 or more	–	–	–	–	–	–	–	–	–
Renter-occupied housing units	**337**	**3 879**	**2 359**	**1 224**	**756**	**709**	**1 273**	**349**	**1 712**
Lacking complete plumbing facilities	–	24	18	17	–	6	–	4	–
1.01 or more	–	13	–	–	–	6	–	–	–

TIPSII [UPF] GH213 CENSUS90 71580800 07/28/93 10:47 AM MACHINE: C DATA:CENSUS90*H2TIPSDA13. 07/15/93 19:28:06 TAPE: NONE FRAME: 341
TSF:CENSUS90*92. 07/27/93 11:53:14 UTF:CENSUS90*93. 07/27/93 11:53:14 META:CENSUS90*H2TABLES13. 07/27/93 12:25:49

Table 83. **Occupancy, Fuel, and Structural Characteristics of Housing Units by Race and Hispanic Origin of Householder: 1990**—Con.

[Threshold and complementary threshold are 1,000 persons. Data based on sample and subject to sampling variability, see text. For definitions of terms and meanings of symbols, see text]

Place and [In Selected States] County Subdivision [10,000 or More Persons]	Dublin city		Dunwoody CDP	East Point city		Evans CDP	Forest Park city		Fort Benning South CDP	
	White	Black	White	White	Black	White	White	Black	White	Black
Occupied housing units	**3 311**	**2 538**	**9 196**	**5 049**	**8 150**	**4 122**	**5 088**	**1 099**	**1 195**	**671**
TENURE										
Owner-occupied housing units	2 372	1 068	7 744	3 459	3 116	3 353	3 385	314	7	7
Renter-occupied housing units	939	1 470	1 452	1 590	5 034	769	1 703	785	1 188	664
YEAR STRUCTURE BUILT										
Owner-occupied housing units	**2 372**	**1 068**	**7 744**	**3 459**	**3 116**	**3 353**	**3 385**	**314**	**7**	**7**
1989 to March 1990	39	19	34	8	–	151	–	–	7	–
1985 to 1988	230	38	596	4	11	826	5	–	–	7
1980 to 1984	141	131	670	6	19	647	31	13	–	–
1970 to 1979	535	241	3 763	80	382	1 293	204	44	–	–
1960 to 1969	507	237	2 481	459	1 393	287	1 018	132	–	–
1950 to 1959	462	187	140	1 348	904	110	1 728	76	–	–
1940 to 1949	210	104	33	778	276	34	357	34	–	–
1939 or earlier	248	111	27	776	131	5	42	15	–	–
Renter-occupied housing units	**939**	**1 470**	**1 452**	**1 590**	**5 034**	**769**	**1 703**	**785**	**1 188**	**664**
1989 to March 1990	–	–	94	–	69	29	6	21	–	–
1985 to 1988	107	61	192	–	36	114	–	13	–	–
1980 to 1984	159	261	461	58	211	178	48	55	44	10
1970 to 1979	234	363	453	195	1 363	361	280	245	434	255
1960 to 1969	165	281	215	451	1 694	48	686	283	183	137
1950 to 1959	146	233	21	404	730	22	505	108	163	84
1940 to 1949	88	193	16	249	566	8	141	25	94	33
1939 or earlier	40	78	–	233	365	9	37	35	270	145
BEDROOMS										
Owner-occupied housing units	**2 372**	**1 068**	**7 744**	**3 459**	**3 116**	**3 353**	**3 385**	**314**	**7**	**7**
None	–	–	–	11	8	–	12	–	–	–
1	10	55	52	57	79	16	14	5	–	–
2	432	253	310	1 147	689	221	1 102	79	–	–
3	1 503	652	1 475	1 826	1 586	2 336	1 878	170	7	7
4	381	105	4 137	358	622	694	315	60	–	–
5 or more	46	3	1 770	60	132	86	64	–	–	–
Renter-occupied housing units	**939**	**1 470**	**1 452**	**1 590**	**5 034**	**769**	**1 703**	**785**	**1 188**	**664**
None	6	33	19	52	399	–	–	6	–	–
1	210	352	386	345	1 242	23	241	167	13	9
2	452	635	598	810	2 440	250	921	516	81	65
3	243	376	270	306	832	404	454	96	455	298
4	28	52	153	51	86	74	80	–	624	276
5 or more	–	22	26	26	35	18	7	–	15	16
SOURCE OF WATER										
Public system or private company	3 273	2 526	9 175	5 043	8 150	3 968	5 088	1 099	1 179	662
Individual drilled well	38	12	21	–	–	133	–	–	–	–
Individual dug well	–	–	–	–	–	21	–	–	–	–
Some other source	–	–	–	6	–	–	–	–	16	9
SEWAGE DISPOSAL										
Public sewer	3 152	2 472	8 222	4 973	8 074	3 529	5 028	1 082	1 180	661
Septic tank or cesspool	159	55	968	66	23	593	54	17	15	–
Other means	–	11	6	10	53	–	6	–	–	10
KITCHEN FACILITIES										
Complete kitchen facilities	3 307	2 499	9 189	5 016	8 103	4 115	5 076	1 090	1 195	671
Lacking complete kitchen facilities	4	39	7	33	47	7	12	9	–	–
HOUSE HEATING FUEL										
Utility gas	1 456	1 072	8 204	4 612	6 255	2 999	4 256	446	760	364
Bottled, tank, or LP gas	81	449	36	50	196	98	51	43	15	–
Electricity	1 674	759	923	329	1 668	965	762	592	401	279
Fuel oil, kerosene, etc.	18	118	18	28	–	10	10	12	–	–
Coal or coke	–	–	–	–	–	–	–	–	–	–
Wood	62	121	15	20	6	45	9	6	–	–
Solar energy	–	–	–	10	–	–	–	–	–	–
Other fuel	–	7	–	–	9	5	–	–	7	–
No fuel used	20	12	–	–	16	–	–	–	12	28
VEHICLES AVAILABLE										
None	253	931	155	538	2 049	66	325	163	36	8
1	994	915	1 612	2 159	2 847	767	1 840	486	318	246
2	1 348	453	4 388	1 728	2 092	2 091	1 827	328	773	337
3	536	148	2 084	486	885	864	807	112	61	72
4	157	65	695	99	244	252	218	10	7	8
5 or more	23	26	262	39	33	82	71	–	–	–
YEAR HOUSEHOLDER MOVED INTO UNIT										
Owner-occupied housing units	**2 372**	**1 068**	**7 744**	**3 459**	**3 116**	**3 353**	**3 385**	**314**	**7**	**7**
1989 to March 1990	169	62	647	134	375	558	142	37	7	–
1985 to 1988	509	141	1 884	342	981	1 354	406	118	–	7
1980 to 1984	296	206	1 209	286	662	571	395	15	–	–
1970 to 1979	593	328	3 044	887	967	659	915	52	–	–
1960 to 1969	426	129	886	643	80	150	832	32	–	–
1959 or earlier	379	202	74	1 167	51	61	695	60	–	–
Renter-occupied housing units	**939**	**1 470**	**1 452**	**1 590**	**5 034**	**769**	**1 703**	**785**	**1 188**	**664**
1989 to March 1990	469	513	719	411	2 740	437	872	555	543	330
1985 to 1988	245	455	563	488	1 553	246	622	173	598	295
1980 to 1984	124	294	108	360	519	62	115	38	47	39
1970 to 1979	33	154	53	252	205	24	86	19	–	–
1960 to 1969	46	17	9	59	9	–	8	–	–	–
1959 or earlier	22	37	–	20	8	–	–	–	–	–
PLUMBING FACILITIES BY PERSONS PER ROOM										
Owner-occupied housing units	**2 372**	**1 068**	**7 744**	**3 459**	**3 116**	**3 353**	**3 385**	**314**	**7**	**7**
Lacking complete plumbing facilities	–	7	9	19	21	21	–	–	–	–
1.01 or more	–	–	–	–	–	–	–	–	–	–
Renter-occupied housing units	**939**	**1 470**	**1 452**	**1 590**	**5 034**	**769**	**1 703**	**785**	**1 188**	**664**
Lacking complete plumbing facilities	–	21	–	24	38	–	31	17	–	–
1.01 or more	–	–	–	11	–	–	–	–	–	–

TIPSII [UPF] GH213 CENSUS90 71580800 07/28/93 10:47 AM MACHINE: C DATA:CENSUS90*H2TIPSDA13. 07/15/93 19:28:06 TAPE: NONE FRAME: 342
TSF:CENSUS90*92. 07/27/93 11:53:14 UTF:CENSUS90*93. 07/27/93 11:53:14 META:CENSUS90*H2TABLES13. 07/27/93 12:25:49

Table 83. **Occupancy, Fuel, and Structural Characteristics of Housing Units by Race and Hispanic Origin of Householder: 1990**—Con.

[Threshold and complementary threshold are 1,000 persons. Data based on sample and subject to sampling variability, see text. For definitions of terms and meanings of symbols, see text]

Place and [In Selected States] County Subdivision [10,000 or More Persons]	Fort Benning South CDP—Con.		Fort Stewart CDP				Gaines School CDP		Gainesville city	
	Hispanic origin (of any race)	White, not of Hispanic origin	White	Black	Hispanic origin (of any race)	White, not of Hispanic origin	White	Black	White	Black
Occupied housing units	**272**	**1 080**	**974**	**970**	**200**	**902**	**4 333**	**445**	**5 282**	**1 449**
TENURE										
Owner-occupied housing units	14	7	16	53	–	16	1 788	61	2 975	301
Renter-occupied housing units	258	1 073	958	917	200	886	2 545	384	2 307	1 148
YEAR STRUCTURE BUILT										
Owner-occupied housing units	**14**	**7**	**16**	**53**	**–**	**16**	**1 788**	**61**	**2 975**	**301**
1989 to March 1990	–	7	8	19	–	8	10	–	65	–
1985 to 1988	14	–	–	8	–	–	225	18	309	40
1980 to 1984	–	–	8	–	–	8	202	–	173	7
1970 to 1979	–	–	–	9	–	–	560	26	416	111
1960 to 1969	–	–	–	8	–	–	592	9	678	27
1950 to 1959	–	–	–	–	–	–	138	8	762	48
1940 to 1949	–	–	–	–	–	–	53	–	285	18
1939 or earlier	–	–	–	9	–	–	8	–	287	50
Renter-occupied housing units	**258**	**1 073**	**958**	**917**	**200**	**886**	**2 545**	**384**	**2 307**	**1 148**
1989 to March 1990	–	–	–	–	11	–	33	–	122	32
1985 to 1988	–	–	19	20	–	19	589	61	374	57
1980 to 1984	8	36	181	126	27	172	665	118	375	136
1970 to 1979	100	369	422	486	119	369	727	114	492	352
1960 to 1969	37	183	113	90	11	113	399	37	220	278
1950 to 1959	53	137	92	149	11	92	53	34	263	183
1940 to 1949	45	78	104	26	10	94	71	10	206	55
1939 or earlier	15	270	27	20	11	27	8	10	255	55
BEDROOMS										
Owner-occupied housing units	**14**	**7**	**16**	**53**	**–**	**16**	**1 788**	**61**	**2 975**	**301**
None	–	–	–	–	–	–	–	–	–	–
1	–	–	–	9	–	–	24	–	13	12
2	–	–	8	11	–	8	300	8	528	87
3	14	7	8	25	–	8	829	35	1 440	177
4	–	–	–	8	–	–	558	18	758	10
5 or more	–	–	–	–	–	–	77	–	236	15
Renter-occupied housing units	**258**	**1 073**	**958**	**917**	**200**	**886**	**2 545**	**384**	**2 307**	**1 148**
None	–	–	9	–	20	–	29	11	70	44
1	8	5	15	43	21	15	376	62	653	169
2	36	65	438	436	99	402	1 650	239	1 142	585
3	55	429	321	221	29	303	416	64	384	277
4	159	559	175	217	31	166	74	8	51	73
5 or more	–	15	–	–	–	–	–	–	7	–
SOURCE OF WATER										
Public system or private company	272	1 064	967	961	200	895	4 184	436	5 267	1 449
Individual drilled well	–	–	7	–	–	7	140	–	15	–
Individual dug well	–	–	–	9	–	–	9	9	–	–
Some other source	–	16	–	–	–	–	–	–	–	–
SEWAGE DISPOSAL										
Public sewer	272	1 065	952	911	200	880	3 673	415	4 255	1 428
Septic tank or cesspool	–	15	11	59	–	11	651	30	1 027	14
Other means	–	–	11	–	–	11	9	–	–	7
KITCHEN FACILITIES										
Complete kitchen facilities	272	1 080	974	970	200	902	4 333	445	5 268	1 449
Lacking complete kitchen facilities	–	–	–	–	–	–	–	–	14	–
HOUSE HEATING FUEL										
Utility gas	207	687	303	275	84	285	2 368	170	3 300	953
Bottled, tank, or LP gas	–	15	–	10	–	–	148	9	83	66
Electricity	65	359	522	619	109	468	1 756	258	1 579	320
Fuel oil, kerosene, etc.	–	–	149	31	–	149	17	–	261	42
Coal or coke	–	–	–	–	–	–	–	–	–	–
Wood	–	–	–	9	–	–	36	8	59	68
Solar energy	–	–	–	–	–	–	–	–	–	–
Other fuel	–	7	–	15	7	–	–	–	–	–
No fuel used	–	12	–	11	–	–	8	–	–	–
VEHICLES AVAILABLE										
None	–	36	17	37	9	8	97	67	599	451
1	135	283	526	503	161	482	1 381	177	1 790	602
2	122	693	416	420	30	397	1 882	161	1 842	299
3	15	61	15	10	–	15	713	40	731	97
4	–	7	–	–	–	–	218	–	217	–
5 or more	–	–	–	–	–	–	42	–	103	–
YEAR HOUSEHOLDER MOVED INTO UNIT										
Owner-occupied housing units	**14**	**7**	**16**	**53**	**–**	**16**	**1 788**	**61**	**2 975**	**301**
1989 to March 1990	–	7	16	19	–	16	126	–	247	7
1985 to 1988	14	–	–	25	–	–	556	43	697	62
1980 to 1984	–	–	–	–	–	–	274	–	398	7
1970 to 1979	–	–	–	–	–	–	508	9	645	124
1960 to 1969	–	–	–	–	–	–	232	9	495	44
1959 or earlier	–	–	–	9	–	–	92	–	493	57
Renter-occupied housing units	**258**	**1 073**	**958**	**917**	**200**	**886**	**2 545**	**384**	**2 307**	**1 148**
1989 to March 1990	116	511	607	497	159	553	1 463	208	1 178	396
1985 to 1988	125	532	351	400	41	333	909	136	678	356
1980 to 1984	17	30	–	20	–	–	115	32	274	188
1970 to 1979	–	–	–	–	–	–	38	8	85	139
1960 to 1969	–	–	–	–	–	–	20	–	45	60
1959 or earlier	–	–	–	–	–	–	–	–	47	9
PLUMBING FACILITIES BY PERSONS PER ROOM										
Owner-occupied housing units	**14**	**7**	**16**	**53**	**–**	**16**	**1 788**	**61**	**2 975**	**301**
Lacking complete plumbing facilities	–	–	–	–	–	–	6	–	11	–
1.01 or more	–	–	–	–	–	–	–	–	–	–
Renter-occupied housing units	**258**	**1 073**	**958**	**917**	**200**	**886**	**2 545**	**384**	**2 307**	**1 148**
Lacking complete plumbing facilities	–	–	10	–	–	10	–	–	–	7
1.01 or more	–	–	10	–	–	10	–	–	–	–

TIPSII [UPF] GH213 CENSUS90 71580800 07/28/93 10:47 AM MACHINE: C DATA:CENSUS90*H2TIPSDA13. 07/15/93 19:28:06 TAPE: NONE FRAME: 343
TSF:CENSUS90*92. 07/27/93 11:53:14 UTF:CENSUS90*93. 07/27/93 11:53:14 META:CENSUS90*H2TABLES13. 07/27/93 12:25:49

Table 83. **Occupancy, Fuel, and Structural Characteristics of Housing Units by Race and Hispanic Origin of Householder: 1990**—Con.

[Threshold and complementary threshold are 1,000 persons. Data based on sample and subject to sampling variability, see text. For definitions of terms and meanings of symbols, see text]

Place and [In Selected States] County Subdivision [10,000 or More Persons]	Gainesville city—Con.		Griffin city		Hinesville city				La Grange city	
	Hispanic origin (of any race)	White, not of Hispanic origin	White	Black	White	Black	Hispanic origin (of any race)	White, not of Hispanic origin	White	Black
Occupied housing units	**249**	**5 239**	**4 659**	**3 418**	**4 534**	**2 529**	**429**	**4 379**	**6 112**	**3 570**
TENURE										
Owner-occupied housing units	30	2 951	2 759	621	2 267	860	149	2 186	3 532	1 209
Renter-occupied housing units	219	2 288	1 900	2 797	2 267	1 669	280	2 193	2 580	2 361
YEAR STRUCTURE BUILT										
Owner-occupied housing units	**30**	**2 951**	**2 759**	**621**	**2 267**	**860**	**149**	**2 186**	**3 532**	**1 209**
1989 to March 1990	–	65	25	8	195	82	20	175	56	9
1985 to 1988	8	301	175	–	468	250	65	433	260	68
1980 to 1984	–	173	73	10	410	198	26	403	262	70
1970 to 1979	6	410	355	103	671	253	13	663	489	259
1960 to 1969	6	678	650	165	269	35	25	258	496	156
1950 to 1959	–	762	566	159	133	20	–	133	518	137
1940 to 1949	–	285	441	59	67	11	–	67	565	186
1939 or earlier	10	277	474	117	54	11	–	54	886	324
Renter-occupied housing units	**219**	**2 288**	**1 900**	**2 797**	**2 267**	**1 669**	**280**	**2 193**	**2 580**	**2 361**
1989 to March 1990	12	122	151	96	92	130	21	92	9	108
1985 to 1988	33	374	355	435	448	306	35	432	429	254
1980 to 1984	28	375	213	223	824	583	94	780	607	171
1970 to 1979	49	492	189	332	570	490	88	562	374	348
1960 to 1969	51	220	204	492	131	63	3	128	294	253
1950 to 1959	38	252	311	493	77	63	11	77	229	480
1940 to 1949	8	198	240	497	114	28	28	111	217	298
1939 or earlier	–	255	237	229	11	6	–	11	421	449
BEDROOMS										
Owner-occupied housing units	**30**	**2 951**	**2 759**	**621**	**2 267**	**860**	**149**	**2 186**	**3 532**	**1 209**
None	–	–	–	–	–	–	–	–	–	–
1	–	13	15	31	20	26	5	20	34	40
2	16	512	648	233	202	72	14	202	866	430
3	6	1 440	1 453	295	1 748	635	104	1 683	1 760	664
4	8	750	543	62	261	118	15	256	723	67
5 or more	–	236	100	–	36	9	11	25	149	8
Renter-occupied housing units	**219**	**2 288**	**1 900**	**2 797**	**2 267**	**1 669**	**280**	**2 193**	**2 580**	**2 361**
None	–	70	49	22	11	32	–	11	17	9
1	22	653	467	640	298	241	73	276	621	350
2	130	1 131	967	1 340	962	933	108	939	1 404	1 206
3	49	376	331	697	873	411	96	847	480	686
4	12	51	62	98	112	28	3	109	58	94
5 or more	6	7	24	–	11	24	–	11	–	16
SOURCE OF WATER										
Public system or private company	249	5 224	4 654	3 414	4 422	2 509	429	4 267	6 011	3 557
Individual drilled well	–	15	5	–	93	20	–	93	72	13
Individual dug well	–	–	–	–	19	–	–	19	29	–
Some other source	–	–	–	4	–	–	–	–	–	–
SEWAGE DISPOSAL										
Public sewer	241	4 220	4 336	3 286	4 374	2 448	421	4 222	5 508	3 508
Septic tank or cesspool	8	1 019	323	111	152	69	8	149	593	43
Other means	–	–	–	21	8	12	–	8	11	19
KITCHEN FACILITIES										
Complete kitchen facilities	249	5 225	4 647	3 386	4 533	2 516	427	4 378	6 105	3 513
Lacking complete kitchen facilities	–	14	12	32	1	13	2	1	7	57
HOUSE HEATING FUEL										
Utility gas	99	3 268	4 134	3 058	1 557	1 146	200	1 499	3 530	2 576
Bottled, tank, or LP gas	7	83	71	78	211	112	22	207	354	308
Electricity	134	1 568	411	247	2 719	1 246	207	2 626	2 094	632
Fuel oil, kerosene, etc.	9	261	4	13	2	11	–	2	38	–
Coal or coke	–	–	–	11	–	–	–	–	–	–
Wood	–	59	39	–	18	12	–	18	96	40
Solar energy	–	–	–	–	–	–	–	–	–	8
Other fuel	–	–	–	–	–	–	–	–	–	–
No fuel used	–	–	–	11	27	2	–	27	–	6
VEHICLES AVAILABLE										
None	19	589	464	1 259	182	369	63	176	680	1 320
1	142	1 782	1 527	1 227	1 988	1 228	245	1 899	2 397	1 441
2	65	1 825	1 806	608	1 748	770	94	1 705	1 978	588
3	17	723	672	181	542	118	27	525	799	163
4	6	217	130	122	56	36	–	56	196	58
5 or more	–	103	60	21	18	8	–	18	62	–
YEAR HOUSEHOLDER MOVED INTO UNIT										
Owner-occupied housing units	**30**	**2 951**	**2 759**	**621**	**2 267**	**860**	**149**	**2 186**	**3 532**	**1 209**
1989 to March 1990	6	241	165	30	431	207	58	398	246	77
1985 to 1988	14	689	560	6	744	342	49	714	839	208
1980 to 1984	–	398	222	63	301	155	17	294	419	147
1970 to 1979	–	645	649	300	475	111	14	475	728	281
1960 to 1969	10	485	551	81	148	9	11	137	526	167
1959 or earlier	–	493	612	141	168	36	–	168	774	329
Renter-occupied housing units	**219**	**2 288**	**1 900**	**2 797**	**2 267**	**1 669**	**280**	**2 193**	**2 580**	**2 361**
1989 to March 1990	194	1 167	969	975	1 734	1 257	256	1 660	1 265	846
1985 to 1988	17	678	513	891	478	336	2	478	861	861
1980 to 1984	8	266	258	413	33	54	–	33	271	352
1970 to 1979	–	85	121	306	8	22	22	8	127	145
1960 to 1969	–	45	17	110	–	–	–	–	40	118
1959 or earlier	–	47	22	102	14	–	–	14	16	39
PLUMBING FACILITIES BY PERSONS PER ROOM										
Owner-occupied housing units	**30**	**2 951**	**2 759**	**621**	**2 267**	**860**	**149**	**2 186**	**3 532**	**1 209**
Lacking complete plumbing facilities	–	11	13	11	–	–	2	–	–	32
1.01 or more	–	–	–	–	–	–	–	–	–	–
Renter-occupied housing units	**219**	**2 288**	**1 900**	**2 797**	**2 267**	**1 669**	**280**	**2 193**	**2 580**	**2 361**
Lacking complete plumbing facilities	–	–	–	35	–	13	–	–	16	52
1.01 or more	–	–	–	4	–	–	–	–	–	20

TIPSII [UPF] GH213 CENSUS90 71580800 07/28/93 10:47 AM MACHINE: C DATA:CENSUS90*H2TIPSDA13. 07/15/93 19:28:06 TAPE: NONE FRAME: 344
TSF:CENSUS90*92. 07/27/93 11:53:14 UTF:CENSUS90*93. 07/27/93 11:53:14 META:CENSUS90*H2TABLES13. 07/27/93 12:25:49

Table 83. **Occupancy, Fuel, and Structural Characteristics of Housing Units by Race and Hispanic Origin of Householder: 1990**—Con.

[Threshold and complementary threshold are 1,000 persons. Data based on sample and subject to sampling variability, see text. For definitions of terms and meanings of symbols, see text]

Place and [In Selected States] County Subdivision [10,000 or More Persons]	Lawrenceville city	Mableton CDP		Macon city		Marietta city			
	White	White	Black	White	Black	White	Black	Hispanic origin (of any race)	White, not of Hispanic origin
Occupied housing units	**5 744**	**8 656**	**900**	**22 034**	**18 976**	**15 832**	**3 559**	**423**	**15 547**
TENURE									
Owner-occupied housing units	3 376	6 957	386	13 523	6 884	5 955	613	39	5 926
Renter-occupied housing units	2 368	1 699	514	8 511	12 092	9 877	2 946	384	9 621
YEAR STRUCTURE BUILT									
Owner-occupied housing units	**3 376**	**6 957**	**386**	**13 523**	**6 884**	**5 955**	**613**	**39**	**5 926**
1989 to March 1990	220	125	14	100	34	131	16	10	121
1985 to 1988	935	857	170	470	165	781	53	–	781
1980 to 1984	706	814	67	337	130	1 201	95	–	1 201
1970 to 1979	781	1 121	83	1 261	985	682	81	20	672
1960 to 1969	303	2 330	52	3 077	1 803	902	84	9	893
1950 to 1959	220	1 351	–	4 407	1 541	1 186	128	–	1 186
1940 to 1949	70	225	–	1 929	989	643	90	–	643
1939 or earlier	141	134	–	1 942	1 237	429	66	–	429
Renter-occupied housing units	**2 368**	**1 699**	**514**	**8 511**	**12 092**	**9 877**	**2 946**	**384**	**9 621**
1989 to March 1990	20	10	–	71	46	112	33	16	107
1985 to 1988	621	167	84	536	460	2 207	410	61	2 167
1980 to 1984	840	126	84	1 015	972	2 521	566	96	2 445
1970 to 1979	546	330	170	2 176	2 713	2 470	894	80	2 423
1960 to 1969	183	687	115	1 423	3 097	1 072	487	86	1 014
1950 to 1959	49	212	61	1 193	1 907	599	228	–	599
1940 to 1949	36	42	–	892	1 499	528	172	25	518
1939 or earlier	73	125	–	1 205	1 398	368	156	20	348
BEDROOMS									
Owner-occupied housing units	**3 376**	**6 957**	**386**	**13 523**	**6 884**	**5 955**	**613**	**39**	**5 926**
None	–	–	–	12	–	–	–	–	–
1	4	70	–	126	210	122	19	10	112
2	395	1 408	24	3 079	1 731	1 686	173	–	1 686
3	2 173	4 306	268	7 918	3 804	2 468	327	19	2 449
4	717	944	94	1 874	891	1 419	94	–	1 419
5 or more	87	229	–	514	248	260	–	10	260
Renter-occupied housing units	**2 368**	**1 699**	**514**	**8 511**	**12 092**	**9 877**	**2 946**	**384**	**9 621**
None	36	28	55	288	218	164	98	–	164
1	501	218	148	2 534	2 630	3 484	858	133	3 379
2	1 322	782	158	3 490	6 096	4 968	1 358	162	4 857
3	435	588	126	2 013	2 804	1 172	547	74	1 132
4	66	77	27	157	283	74	61	15	74
5 or more	8	6	–	29	61	15	24	–	15
SOURCE OF WATER									
Public system or private company	5 735	8 611	900	22 004	18 941	15 810	3 559	423	15 525
Individual drilled well	–	45	–	21	13	22	–	–	22
Individual dug well	9	–	–	9	22	–	–	–	–
Some other source	–	–	–	–	–	–	–	–	–
SEWAGE DISPOSAL									
Public sewer	4 646	5 255	880	21 440	18 605	15 491	3 505	423	15 206
Septic tank or cesspool	1 090	3 394	20	568	266	330	45	–	330
Other means	8	7	–	26	105	11	9	–	11
KITCHEN FACILITIES									
Complete kitchen facilities	5 717	8 624	900	21 943	18 749	15 816	3 559	423	15 531
Lacking complete kitchen facilities	27	32	–	91	227	16	–	–	16
HOUSE HEATING FUEL									
Utility gas	4 198	7 069	486	17 264	14 549	11 408	2 441	265	11 221
Bottled, tank, or LP gas	99	90	20	152	252	228	51	14	214
Electricity	1 370	1 352	394	4 424	4 033	4 179	1 060	144	4 095
Fuel oil, kerosene, etc.	21	12	–	56	55	–	–	–	–
Coal or coke	–	–	–	–	7	–	–	–	–
Wood	56	126	–	42	20	17	7	–	17
Solar energy	–	–	–	–	–	–	–	–	–
Other fuel	–	–	–	29	28	–	–	–	–
No fuel used	–	7	–	67	32	–	–	–	–
VEHICLES AVAILABLE									
None	359	404	21	1 799	5 833	1 117	705	24	1 108
1	1 918	2 032	374	8 292	6 921	6 399	1 689	203	6 244
2	2 405	3 646	370	8 154	4 046	6 272	868	154	6 183
3	736	1 832	109	2 853	1 539	1 540	219	23	1 527
4	218	561	26	636	480	319	64	19	300
5 or more	108	181	–	300	157	185	14	–	185
YEAR HOUSEHOLDER MOVED INTO UNIT									
Owner-occupied housing units	**3 376**	**6 957**	**386**	**13 523**	**6 884**	**5 955**	**613**	**39**	**5 926**
1989 to March 1990	469	627	94	880	446	636	120	10	626
1985 to 1988	1 315	1 715	208	2 617	1 150	1 655	102	10	1 655
1980 to 1984	623	929	84	1 446	761	1 000	56	10	990
1970 to 1979	503	1 410	–	2 761	2 173	924	120	–	924
1960 to 1969	204	1 635	–	2 745	1 032	917	41	9	908
1959 or earlier	262	641	–	3 074	1 322	823	174	–	823
Renter-occupied housing units	**2 368**	**1 699**	**514**	**8 511**	**12 092**	**9 877**	**2 946**	**384**	**9 621**
1989 to March 1990	1 274	789	358	3 869	4 352	5 855	1 583	299	5 647
1985 to 1988	742	602	122	2 928	4 361	3 068	1 001	71	3 034
1980 to 1984	168	169	34	865	1 536	666	91	4	662
1970 to 1979	158	87	–	588	1 327	216	216	10	206
1960 to 1969	26	36	–	169	359	53	48	–	53
1959 or earlier	–	16	–	92	157	19	7	–	19
PLUMBING FACILITIES BY PERSONS PER ROOM									
Owner-occupied housing units	**3 376**	**6 957**	**386**	**13 523**	**6 884**	**5 955**	**613**	**39**	**5 926**
Lacking complete plumbing facilities	8	9	–	30	45	8	11	–	8
1.01 or more	–	–	–	–	–	–	–	–	–
Renter-occupied housing units	**2 368**	**1 699**	**514**	**8 511**	**12 092**	**9 877**	**2 946**	**384**	**9 621**
Lacking complete plumbing facilities	8	–	–	30	159	33	10	14	19
1.01 or more	–	–	–	7	45	14	–	14	–

TIPSII [UPF] GH213 CENSUS90 71580800 07/28/93 10:47 AM MACHINE: C DATA:CENSUS90*H2TIPSDA13. 07/15/93 19:28:06 TAPE: NONE FRAME: 345
TSF:CENSUS90*92. 07/27/93 11:53:14 UTF:CENSUS90*93. 07/27/93 11:53:14 META:CENSUS90*H2TABLES13. 07/27/93 12:25:49

Table 83. **Occupancy, Fuel, and Structural Characteristics of Housing Units by Race and Hispanic Origin of Householder: 1990**—Con.

[Threshold and complementary threshold are 1,000 persons. Data based on sample and subject to sampling variability, see text. For definitions of terms and meanings of symbols, see text]

Place and [In Selected States] County Subdivision [10,000 or More Persons]	Martinez CDP			Milledgeville city		Moultrie city		Newnan city	
	White	Black	Asian or Pacific Islander	White	Black	White	Black	White	Black
Occupied housing units	**10 832**	**740**	**339**	**2 520**	**1 771**	**3 311**	**2 132**	**2 677**	**1 948**
TENURE									
Owner-occupied housing units	7 908	441	188	1 523	775	2 159	748	1 499	742
Renter-occupied housing units	2 924	299	151	997	996	1 152	1 384	1 178	1 206
YEAR STRUCTURE BUILT									
Owner-occupied housing units	**7 908**	**441**	**188**	**1 523**	**775**	**2 159**	**748**	**1 499**	**742**
1989 to March 1990	262	–	30	36	7	23	23	18	–
1985 to 1988	1 988	100	30	108	63	64	11	52	32
1980 to 1984	1 496	43	70	113	73	154	78	83	47
1970 to 1979	2 450	194	31	303	191	354	157	145	252
1960 to 1969	1 242	60	27	360	94	368	203	230	124
1950 to 1959	362	29	–	289	175	529	134	323	93
1940 to 1949	77	8	–	163	74	373	45	279	67
1939 or earlier	31	7	–	151	98	294	97	369	127
Renter-occupied housing units	**2 924**	**299**	**151**	**997**	**996**	**1 152**	**1 384**	**1 178**	**1 206**
1989 to March 1990	19	–	–	24	–	–	88	16	23
1985 to 1988	1 040	110	61	201	132	123	122	186	230
1980 to 1984	892	91	77	102	138	199	176	202	141
1970 to 1979	664	61	8	134	201	308	257	277	246
1960 to 1969	226	24	5	118	168	125	179	166	170
1950 to 1959	70	6	–	194	172	163	270	106	192
1940 to 1949	8	7	–	73	94	115	90	48	70
1939 or earlier	5	–	–	151	91	119	202	177	134
BEDROOMS									
Owner-occupied housing units	**7 908**	**441**	**188**	**1 523**	**775**	**2 159**	**748**	**1 499**	**742**
None	–	–	–	–	–	–	–	–	–
1	27	–	9	–	40	32	63	19	24
2	662	54	19	251	204	386	167	333	203
3	4 961	253	72	991	424	1 292	442	797	445
4	2 082	134	88	196	92	379	66	257	48
5 or more	176	–	–	85	15	70	10	93	22
Renter-occupied housing units	**2 924**	**299**	**151**	**997**	**996**	**1 152**	**1 384**	**1 178**	**1 206**
None	8	–	–	12	19	28	30	6	14
1	408	52	24	275	295	284	375	286	279
2	1 461	184	85	388	387	532	501	594	586
3	873	46	22	231	232	280	413	280	245
4	170	17	20	85	53	28	65	6	72
5 or more	4	–	–	6	10	–	–	6	10
SOURCE OF WATER									
Public system or private company	10 726	708	339	2 497	1 761	3 192	2 132	2 652	1 948
Individual drilled well	100	25	–	23	–	119	–	25	–
Individual dug well	6	7	–	–	–	–	–	–	–
Some other source	–	–	–	–	10	–	–	–	–
SEWAGE DISPOSAL									
Public sewer	9 850	637	331	2 362	1 766	3 016	2 103	2 549	1 900
Septic tank or cesspool	976	99	8	158	5	289	14	120	48
Other means	6	4	–	–	–	6	15	8	–
KITCHEN FACILITIES									
Complete kitchen facilities	10 827	740	339	2 514	1 761	3 301	2 089	2 652	1 932
Lacking complete kitchen facilities	5	–	–	6	10	10	43	25	16
HOUSE HEATING FUEL									
Utility gas	7 536	326	187	1 837	1 394	1 241	1 090	2 281	1 547
Bottled, tank, or LP gas	155	84	7	52	63	323	226	61	34
Electricity	3 075	320	145	604	290	1 597	662	331	349
Fuel oil, kerosene, etc.	21	–	–	–	–	64	47	4	13
Coal or coke	–	–	–	–	–	–	–	–	–
Wood	45	10	–	15	14	70	66	–	5
Solar energy	–	–	–	–	–	–	–	–	–
Other fuel	–	–	–	5	–	–	32	–	–
No fuel used	–	–	–	7	10	16	9	–	–
VEHICLES AVAILABLE									
None	254	41	–	142	669	321	971	288	630
1	2 679	232	45	752	568	1 403	637	972	841
2	5 291	300	233	1 176	393	1 047	382	951	277
3	2 004	112	38	299	105	414	102	340	158
4	482	36	23	87	19	111	25	98	15
5 or more	122	19	–	64	17	15	15	28	27
YEAR HOUSEHOLDER MOVED INTO UNIT									
Owner-occupied housing units	**7 908**	**441**	**188**	**1 523**	**775**	**2 159**	**748**	**1 499**	**742**
1989 to March 1990	1 061	49	83	143	32	206	81	91	14
1985 to 1988	3 075	155	51	234	191	379	99	333	78
1980 to 1984	1 298	46	30	214	82	297	101	172	77
1970 to 1979	1 598	152	15	354	215	461	253	304	295
1960 to 1969	608	17	9	296	77	355	129	220	82
1959 or earlier	268	22	–	282	178	461	85	379	196
Renter-occupied housing units	**2 924**	**299**	**151**	**997**	**996**	**1 152**	**1 384**	**1 178**	**1 206**
1989 to March 1990	1 897	146	74	544	336	508	520	582	536
1985 to 1988	897	102	77	257	346	431	530	366	362
1980 to 1984	90	26	–	130	156	136	213	125	138
1970 to 1979	32	20	–	40	132	60	68	74	129
1960 to 1969	3	5	–	10	17	–	21	31	9
1959 or earlier	5	–	–	16	9	17	32	–	32
PLUMBING FACILITIES BY PERSONS PER ROOM									
Owner-occupied housing units	**7 908**	**441**	**188**	**1 523**	**775**	**2 159**	**748**	**1 499**	**742**
Lacking complete plumbing facilities	–	6	–	–	–	10	6	16	7
1.01 or more	–	–	–	–	–	–	–	–	–
Renter-occupied housing units	**2 924**	**299**	**151**	**997**	**996**	**1 152**	**1 384**	**1 178**	**1 206**
Lacking complete plumbing facilities	–	14	–	–	–	–	70	–	8
1.01 or more	–	–	–	–	–	–	31	–	8

TIPSII [UPF] GH213 CENSUS90 71580800 07/28/93 10:47 AM MACHINE: C DATA:CENSUS90*H2TIPSDA13. 07/15/93 19:28:06 TAPE: NONE FRAME: 346
TSF:CENSUS90*92. 07/27/93 11:53:14 UTF:CENSUS90*93. 07/27/93 11:53:14 META:CENSUS90*H2TABLES13. 07/27/93 12:25:49

Table 83. **Occupancy, Fuel, and Structural Characteristics of Housing Units by Race and Hispanic Origin of Householder: 1990**—Con.

[Threshold and complementary threshold are 1,000 persons. Data based on sample and subject to sampling variability, see text. For definitions of terms and meanings of symbols, see text]

Place and [In Selected States] County Subdivision [10,000 or More Persons]	North Atlanta CDP					North Druid Hills CDP		Peachtree City city	Redan CDP	
	White	Black	Asian or Pacific Islander	Hispanic origin (of any race)	White, not of Hispanic origin	White	Black	White	White	Black
Occupied housing units	**9 318**	**2 510**	**511**	**646**	**8 958**	**6 565**	**518**	**5 794**	**3 571**	**4 886**
TENURE										
Owner-occupied housing units	4 452	202	66	102	4 388	3 072	28	4 904	2 959	3 254
Renter-occupied housing units	4 866	2 308	445	544	4 570	3 493	490	890	612	1 632
YEAR STRUCTURE BUILT										
Owner-occupied housing units	**4 452**	**202**	**66**	**102**	**4 388**	**3 072**	**28**	**4 904**	**2 959**	**3 254**
1989 to March 1990	82	15	14	–	82	61	–	551	32	315
1985 to 1988	568	11	–	15	568	228	–	1 783	831	1 694
1980 to 1984	226	4	–	–	226	131	–	1 136	879	847
1970 to 1979	349	26	9	18	331	109	–	1 228	967	359
1960 to 1969	580	12	10	49	554	622	8	166	110	30
1950 to 1959	1 923	59	26	20	1 903	1 681	20	32	106	–
1940 to 1949	561	58	7	–	561	226	–	–	17	9
1939 or earlier	163	17	–	–	163	14	–	8	17	–
Renter-occupied housing units	**4 866**	**2 308**	**445**	**544**	**4 570**	**3 493**	**490**	**890**	**612**	**1 632**
1989 to March 1990	230	75	4	–	230	430	18	41	142	472
1985 to 1988	606	190	44	69	562	893	52	237	195	718
1980 to 1984	189	106	–	30	174	331	17	264	112	342
1970 to 1979	1 167	807	80	141	1 077	455	81	239	62	76
1960 to 1969	1 258	696	223	184	1 192	812	272	109	16	16
1950 to 1959	847	250	68	48	817	488	50	–	42	8
1940 to 1949	396	168	9	40	377	56	–	–	22	–
1939 or earlier	173	16	17	32	141	28	–	–	21	–
BEDROOMS										
Owner-occupied housing units	**4 452**	**202**	**66**	**102**	**4 388**	**3 072**	**28**	**4 904**	**2 959**	**3 254**
None	–	–	–	–	–	–	–	–	–	–
1	97	16	18	14	97	102	–	8	–	36
2	1 094	49	14	24	1 094	725	6	317	253	267
3	2 261	86	34	55	2 206	1 574	22	2 325	1 986	2 212
4	775	35	–	–	775	483	–	1 937	632	670
5 or more	225	16	–	9	216	188	–	317	88	69
Renter-occupied housing units	**4 866**	**2 308**	**445**	**544**	**4 570**	**3 493**	**490**	**890**	**612**	**1 632**
None	165	125	–	40	136	38	20	8	–	–
1	1 697	690	197	156	1 658	1 379	169	163	125	591
2	2 266	1 217	154	281	2 082	1 613	282	316	217	602
3	666	240	90	52	637	406	19	321	214	389
4	72	36	4	15	57	49	–	71	56	50
5 or more	–	–	–	–	–	8	–	11	–	–
SOURCE OF WATER										
Public system or private company	9 318	2 510	511	646	8 958	6 565	518	5 693	3 563	4 886
Individual drilled well	–	–	–	–	–	–	–	76	8	–
Individual dug well	–	–	–	–	–	–	–	25	–	–
Some other source	–	–	–	–	–	–	–	–	–	–
SEWAGE DISPOSAL										
Public sewer	8 858	2 504	499	646	8 498	6 366	512	5 340	3 096	4 816
Septic tank or cesspool	460	6	–	–	460	199	6	454	475	70
Other means	–	–	12	–	–	–	–	–	–	–
KITCHEN FACILITIES										
Complete kitchen facilities	9 235	2 479	511	630	8 891	6 555	518	5 794	3 571	4 855
Lacking complete kitchen facilities	83	31	–	16	67	10	–	–	–	31
HOUSE HEATING FUEL										
Utility gas	6 961	1 407	341	375	6 737	4 771	300	4 897	3 343	3 902
Bottled, tank, or LP gas	66	56	12	20	54	81	11	32	39	83
Electricity	2 280	1 026	150	251	2 156	1 696	183	831	189	901
Fuel oil, kerosene, etc.	11	–	–	–	11	8	–	20	–	–
Coal or coke	–	–	–	–	–	–	–	–	–	–
Wood	–	–	–	–	–	–	–	–	–	–
Solar energy	–	–	–	–	–	–	–	–	–	–
Other fuel	–	–	–	–	–	9	–	14	–	–
No fuel used	–	21	8	–	–	–	24	–	–	–
VEHICLES AVAILABLE										
None	687	619	38	122	622	512	104	78	40	162
1	3 543	1 130	293	261	3 433	2 717	317	1 062	886	2 087
2	3 821	644	141	192	3 649	2 477	91	3 280	1 849	2 179
3	1 002	95	28	48	989	656	6	961	570	395
4	220	13	–	23	220	177	–	329	142	53
5 or more	45	9	11	–	45	26	–	84	84	10
YEAR HOUSEHOLDER MOVED INTO UNIT										
Owner-occupied housing units	**4 452**	**202**	**66**	**102**	**4 388**	**3 072**	**28**	**4 904**	**2 959**	**3 254**
1989 to March 1990	428	20	14	29	428	309	7	932	210	1 004
1985 to 1988	1 347	17	26	18	1 338	767	7	2 303	1 285	1 932
1980 to 1984	498	10	16	13	485	414	8	923	767	260
1970 to 1979	745	33	10	42	703	553	–	621	566	49
1960 to 1969	767	56	–	–	767	555	–	94	45	–
1959 or earlier	667	66	–	–	667	474	6	31	86	9
Renter-occupied housing units	**4 866**	**2 308**	**445**	**544**	**4 570**	**3 493**	**490**	**890**	**612**	**1 632**
1989 to March 1990	2 409	1 432	260	394	2 179	1 885	241	489	407	1 183
1985 to 1988	1 783	760	174	140	1 727	1 051	238	261	177	449
1980 to 1984	438	81	11	–	438	293	11	129	11	–
1970 to 1979	174	35	–	10	164	208	–	11	–	–
1960 to 1969	52	–	–	–	52	42	–	–	–	–
1959 or earlier	10	–	–	–	10	14	–	–	17	–
PLUMBING FACILITIES BY PERSONS PER ROOM										
Owner-occupied housing units	**4 452**	**202**	**66**	**102**	**4 388**	**3 072**	**28**	**4 904**	**2 959**	**3 254**
Lacking complete plumbing facilities	9	–	–	9	–	–	–	9	–	10
1.01 or more	–	–	–	–	–	–	–	–	–	–
Renter-occupied housing units	**4 866**	**2 308**	**445**	**544**	**4 570**	**3 493**	**490**	**890**	**612**	**1 632**
Lacking complete plumbing facilities	–	12	9	–	–	–	11	–	–	–
1.01 or more	–	–	9	–	–	–	–	–	–	–

TIPSII [UPF] GH213 CENSUS90 71580800 07/28/93 10:47 AM MACHINE: C DATA:CENSUS90*H2TIPSDA13. 07/15/93 19:28:06 TAPE: NONE FRAME: 347
TSF:CENSUS90*92. 07/27/93 11:53:14 UTF:CENSUS90*93. 07/27/93 11:53:14 META:CENSUS90*H2TABLES13. 07/27/93 12:25:49

Table 83. **Occupancy, Fuel, and Structural Characteristics of Housing Units by Race and Hispanic Origin of Householder: 1990**—Con.

[Threshold and complementary threshold are 1,000 persons. Data based on sample and subject to sampling variability, see text. For definitions of terms and meanings of symbols, see text]

Place and [In Selected States] County Subdivision [10,000 or More Persons]	Rome city		Roswell city				Sandy Springs CDP		
	White	Black	White	Black	Hispanic origin (of any race)	White, not of Hispanic origin	White	Black	Asian or Pacific Islander
Occupied housing units	**8 757**	**3 168**	**16 960**	**861**	**406**	**16 698**	**27 924**	**2 285**	**312**
TENURE									
Owner-occupied housing units	5 021	1 129	11 954	193	155	11 813	15 031	118	138
Renter-occupied housing units	3 736	2 039	5 006	668	251	4 885	12 893	2 167	174
YEAR STRUCTURE BUILT									
Owner-occupied housing units	**5 021**	**1 129**	**11 954**	**193**	**155**	**11 813**	**15 031**	**118**	**138**
1989 to March 1990	44	15	278	–	–	278	347	6	–
1985 to 1988	298	31	2 735	46	47	2 688	1 951	54	27
1980 to 1984	185	20	3 546	73	49	3 504	2 655	27	42
1970 to 1979	779	178	3 904	36	42	3 869	3 772	24	32
1960 to 1969	915	154	993	19	17	976	3 708	7	30
1950 to 1959	1 108	284	247	6	–	247	2 178	–	7
1940 to 1949	705	159	143	4	–	143	211	–	–
1939 or earlier	987	288	108	9	–	108	209	–	–
Renter-occupied housing units	**3 736**	**2 039**	**5 006**	**668**	**251**	**4 885**	**12 893**	**2 167**	**174**
1989 to March 1990	42	–	208	8	–	208	514	52	–
1985 to 1988	217	37	1 315	67	72	1 284	2 949	226	28
1980 to 1984	283	67	1 587	200	91	1 540	3 779	369	40
1970 to 1979	720	378	1 389	313	75	1 351	3 462	864	54
1960 to 1969	636	495	305	71	8	305	1 695	604	45
1950 to 1959	546	284	128	5	–	128	363	37	7
1940 to 1949	549	358	25	–	5	20	72	15	–
1939 or earlier	743	420	49	4	–	49	59	–	–
BEDROOMS									
Owner-occupied housing units	**5 021**	**1 129**	**11 954**	**193**	**155**	**11 813**	**15 031**	**118**	**138**
None	–	–	–	–	–	–	–	–	–
1	113	25	77	–	–	77	362	11	6
2	1 396	445	999	7	39	960	1 930	51	19
3	2 495	558	4 062	78	22	4 054	4 139	21	18
4	837	78	5 376	90	74	5 302	5 485	11	57
5 or more	180	23	1 440	18	20	1 420	3 115	24	38
Renter-occupied housing units	**3 736**	**2 039**	**5 006**	**668**	**251**	**4 885**	**12 893**	**2 167**	**174**
None	74	–	43	10	5	38	164	19	–
1	1 231	398	1 246	91	93	1 197	4 049	734	89
2	1 697	959	2 495	375	122	2 443	6 803	1 070	66
3	628	556	988	192	22	973	1 606	331	19
4	106	111	204	–	9	204	221	8	–
5 or more	–	15	30	–	–	30	50	5	–
SOURCE OF WATER									
Public system or private company	8 718	3 168	16 759	861	406	16 497	27 868	2 285	312
Individual drilled well	19	–	170	–	–	170	49	–	–
Individual dug well	8	–	31	–	–	31	7	–	–
Some other source	12	–	–	–	–	–	–	–	–
SEWAGE DISPOSAL									
Public sewer	8 372	3 095	13 643	851	375	13 405	23 942	2 271	282
Septic tank or cesspool	359	54	3 306	10	31	3 282	3 934	5	30
Other means	26	19	11	–	–	11	48	9	–
KITCHEN FACILITIES									
Complete kitchen facilities	8 677	3 160	16 952	859	406	16 690	27 899	2 285	312
Lacking complete kitchen facilities	80	8	8	2	–	8	25	–	–
HOUSE HEATING FUEL									
Utility gas	7 297	2 515	14 498	568	277	14 296	21 200	1 078	223
Bottled, tank, or LP gas	81	42	128	23	6	128	182	20	–
Electricity	1 184	581	2 247	266	123	2 187	6 464	1 162	89
Fuel oil, kerosene, etc.	29	10	49	4	–	49	61	–	–
Coal or coke	–	–	–	–	–	–	–	–	–
Wood	96	20	30	–	–	30	7	–	–
Solar energy	5	–	–	–	–	–	–	–	–
Other fuel	65	–	8	–	–	8	10	13	–
No fuel used	–	–	–	–	–	–	–	12	–
VEHICLES AVAILABLE									
None	1 101	984	456	73	8	448	1 137	309	–
1	3 259	1 134	4 216	435	165	4 128	9 612	1 285	85
2	3 026	701	8 208	291	155	8 102	11 861	605	148
3	1 033	272	3 014	51	44	2 988	3 828	86	50
4	253	64	808	11	20	788	1 131	–	13
5 or more	85	13	258	–	14	244	355	–	16
YEAR HOUSEHOLDER MOVED INTO UNIT									
Owner-occupied housing units	**5 021**	**1 129**	**11 954**	**193**	**155**	**11 813**	**15 031**	**118**	**138**
1989 to March 1990	355	77	1 633	19	16	1 624	1 431	85	19
1985 to 1988	1 149	164	4 975	50	93	4 882	4 602	21	63
1980 to 1984	568	129	2 285	73	38	2 254	3 333	5	32
1970 to 1979	1 032	332	2 363	22	–	2 363	3 170	7	24
1960 to 1969	776	200	509	19	8	501	1 799	–	–
1959 or earlier	1 141	227	189	10	–	189	696	–	–
Renter-occupied housing units	**3 736**	**2 039**	**5 006**	**668**	**251**	**4 885**	**12 893**	**2 167**	**174**
1989 to March 1990	1 276	734	2 752	378	170	2 678	7 068	1 343	115
1985 to 1988	1 397	678	1 897	249	73	1 858	4 326	783	50
1980 to 1984	583	348	237	29	8	229	953	41	9
1970 to 1979	330	177	80	12	–	80	428	–	–
1960 to 1969	81	60	15	–	–	15	93	–	–
1959 or earlier	69	42	25	–	–	25	25	–	–
PLUMBING FACILITIES BY PERSONS PER ROOM									
Owner-occupied housing units	**5 021**	**1 129**	**11 954**	**193**	**155**	**11 813**	**15 031**	**118**	**138**
Lacking complete plumbing facilities	36	8	2	2	–	2	–	–	–
1.01 or more	–	–	–	–	–	–	–	–	–
Renter-occupied housing units	**3 736**	**2 039**	**5 006**	**668**	**251**	**4 885**	**12 893**	**2 167**	**174**
Lacking complete plumbing facilities	4	18	6	–	–	6	16	–	–
1.01 or more	–	–	–	–	–	–	–	–	–

TIPSII [UPF] GH213 CENSUS90 71580800 07/28/93 10:47 AM MACHINE: C DATA:CENSUS90*H2TIPSDA13. 07/15/93 19:28:06 TAPE: NONE FRAME: 348
TSF:CENSUS90*92. 07/27/93 11:53:14 UTF:CENSUS90*93. 07/27/93 11:53:14 META:CENSUS90*H2TABLES13. 07/27/93 12:25:49

Table 83. **Occupancy, Fuel, and Structural Characteristics of Housing Units by Race and Hispanic Origin of Householder: 1990**—Con.

[Threshold and complementary threshold are 1,000 persons. Data based on sample and subject to sampling variability, see text. For definitions of terms and meanings of symbols, see text]

Place and [In Selected States] County Subdivision [10,000 or More Persons]	Sandy Springs CDP—Con.		Savannah city					Smyrna city	
	Hispanic origin (of any race)	White, not of Hispanic origin	White	Black	Asian or Pacific Islander	Hispanic origin (of any race)	White, not of Hispanic origin	White	Black
Occupied housing units	**575**	**27 557**	**27 662**	**23 579**	**396**	**640**	**27 315**	**12 216**	**2 220**
TENURE									
Owner-occupied housing units	137	14 921	15 730	10 311	199	158	15 628	5 926	360
Renter-occupied housing units	438	12 636	11 932	13 268	197	482	11 687	6 290	1 860
YEAR STRUCTURE BUILT									
Owner-occupied housing units	**137**	**14 921**	**15 730**	**10 311**	**199**	**158**	**15 628**	**5 926**	**360**
1989 to March 1990	6	347	72	91	12	–	72	119	–
1985 to 1988	7	1 951	1 175	403	42	12	1 168	1 027	84
1980 to 1984	21	2 634	684	286	30	14	677	989	97
1970 to 1979	19	3 760	2 158	1 656	52	10	2 148	778	71
1960 to 1969	57	3 651	2 897	2 071	34	45	2 867	1 343	18
1950 to 1959	27	2 158	4 575	2 794	17	50	4 554	1 327	68
1940 to 1949	–	211	2 072	1 373	12	–	2 072	214	22
1939 or earlier	–	209	2 097	1 637	–	27	2 070	129	–
Renter-occupied housing units	**438**	**12 636**	**11 932**	**13 268**	**197**	**482**	**11 687**	**6 290**	**1 860**
1989 to March 1990	23	498	31	139	4	–	31	260	29
1985 to 1988	73	2 911	1 356	554	11	68	1 332	1 813	316
1980 to 1984	78	3 731	1 532	974	27	56	1 483	1 813	517
1970 to 1979	154	3 370	2 487	2 273	38	154	2 434	995	524
1960 to 1969	68	1 674	1 642	1 943	20	48	1 608	952	336
1950 to 1959	42	321	1 603	2 265	30	71	1 577	336	92
1940 to 1949	–	72	1 184	2 281	49	45	1 157	103	29
1939 or earlier	–	59	2 097	2 839	18	40	2 065	18	17
BEDROOMS									
Owner-occupied housing units	**137**	**14 921**	**15 730**	**10 311**	**199**	**158**	**15 628**	**5 926**	**360**
None	–	–	14	8	–	–	14	14	–
1	–	362	214	301	38	11	203	30	22
2	14	1 916	3 647	2 771	40	45	3 633	2 096	187
3	41	4 105	9 594	5 798	95	94	9 525	2 841	87
4	49	5 450	1 905	1 172	26	8	1 897	848	22
5 or more	33	3 088	356	261	–	–	356	97	42
Renter-occupied housing units	**438**	**12 636**	**11 932**	**13 268**	**197**	**482**	**11 687**	**6 290**	**1 860**
None	4	164	322	290	11	39	290	134	42
1	141	3 960	3 839	2 762	98	135	3 750	2 558	546
2	225	6 685	5 128	6 593	37	197	5 051	2 796	819
3	68	1 556	2 299	3 129	46	111	2 252	699	427
4	–	221	307	449	5	–	307	85	8
5 or more	–	50	37	45	–	–	37	18	18
SOURCE OF WATER									
Public system or private company	575	27 501	27 170	23 480	385	640	26 823	12 205	2 220
Individual drilled well	–	49	439	68	–	–	439	11	–
Individual dug well	–	7	45	16	–	–	45	–	–
Some other source	–	–	8	15	11	–	8	–	–
SEWAGE DISPOSAL									
Public sewer	500	23 643	26 598	23 063	396	640	26 251	11 979	2 189
Septic tank or cesspool	66	3 875	1 010	428	–	–	1 010	237	31
Other means	9	39	54	88	–	–	54	–	–
KITCHEN FACILITIES									
Complete kitchen facilities	575	27 532	27 498	23 432	385	629	27 151	12 207	2 207
Lacking complete kitchen facilities	–	25	164	147	11	11	164	9	13
HOUSE HEATING FUEL									
Utility gas	338	20 955	17 311	17 906	248	267	17 186	9 340	1 299
Bottled, tank, or LP gas	14	173	526	557	12	9	526	95	17
Electricity	223	6 351	9 090	4 664	136	331	8 882	2 712	894
Fuel oil, kerosene, etc.	–	61	653	261	–	33	639	–	7
Coal or coke	–	–	–	–	–	–	–	–	–
Wood	–	7	36	98	–	–	36	59	3
Solar energy	–	–	–	18	–	–	–	–	–
Other fuel	–	10	–	36	–	–	–	4	–
No fuel used	–	–	46	39	–	–	46	6	–
VEHICLES AVAILABLE									
None	5	1 137	2 528	7 634	19	71	2 480	773	150
1	302	9 439	11 339	8 682	164	330	11 174	5 118	1 151
2	190	11 717	10 058	5 013	173	166	9 972	4 688	702
3	51	3 798	2 781	1 703	36	52	2 748	1 196	143
4	20	1 111	764	415	4	21	749	298	74
5 or more	7	355	192	132	–	–	192	143	–
YEAR HOUSEHOLDER MOVED INTO UNIT									
Owner-occupied housing units	**137**	**14 921**	**15 730**	**10 311**	**199**	**158**	**15 628**	**5 926**	**360**
1989 to March 1990	27	1 410	1 103	749	47	12	1 103	537	83
1985 to 1988	52	4 564	3 607	1 595	50	47	3 568	1 829	116
1980 to 1984	21	3 312	1 859	927	43	7	1 852	989	68
1970 to 1979	29	3 148	3 522	3 122	43	28	3 503	1 060	41
1960 to 1969	8	1 791	2 665	1 933	8	33	2 651	954	22
1959 or earlier	–	696	2 974	1 985	8	31	2 951	557	30
Renter-occupied housing units	**438**	**12 636**	**11 932**	**13 268**	**197**	**482**	**11 687**	**6 290**	**1 860**
1989 to March 1990	305	6 850	5 956	5 203	104	325	5 794	3 691	1 187
1985 to 1988	113	4 299	3 857	4 461	55	127	3 796	2 131	589
1980 to 1984	20	941	1 184	1 530	30	30	1 162	297	36
1970 to 1979	–	428	705	1 289	–	–	705	156	31
1960 to 1969	–	93	124	504	–	–	124	15	–
1959 or earlier	–	25	106	281	8	–	106	–	17
PLUMBING FACILITIES BY PERSONS PER ROOM									
Owner-occupied housing units	**137**	**14 921**	**15 730**	**10 311**	**199**	**158**	**15 628**	**5 926**	**360**
Lacking complete plumbing facilities	–	–	17	53	–	–	17	–	–
1.01 or more	–	–	–	–	–	–	–	–	–
Renter-occupied housing units	**438**	**12 636**	**11 932**	**13 268**	**197**	**482**	**11 687**	**6 290**	**1 860**
Lacking complete plumbing facilities	–	16	51	85	–	–	51	22	13
1.01 or more	–	–	–	28	–	–	–	–	–

TIPSII [UPF] GH213 CENSUS90 71580800 07/28/93 10:47 AM MACHINE: C DATA:CENSUS90*H2TIPSDA13. 07/15/93 19:28:06 TAPE: NONE FRAME: 349
TSF:CENSUS90*92. 07/27/93 11:53:14 UTF:CENSUS90*93. 07/27/93 11:53:14 META:CENSUS90*H2TABLES13. 07/27/93 12:25:49

Table 83. **Occupancy, Fuel, and Structural Characteristics of Housing Units by Race and Hispanic Origin of Householder: 1990**—Con.

[Threshold and complementary threshold are 1,000 persons. Data based on sample and subject to sampling variability, see text. For definitions of terms and meanings of symbols, see text]

Place and [In Selected States] County Subdivision [10,000 or More Persons]	Smyrna city—Con.		South Augusta CDP			Statesboro city		Thomasville city	
	Hispanic origin (of any race)	White, not of Hispanic origin	White	Black	Asian or Pacific Islander	White	Black	White	Black
Occupied housing units	**382**	**11 970**	**10 471**	**8 695**	**240**	**3 734**	**1 483**	**3 457**	**3 215**
TENURE									
Owner-occupied housing units	99	5 857	7 644	4 796	169	1 852	491	2 357	1 674
Renter-occupied housing units	283	6 113	2 827	3 899	71	1 882	992	1 100	1 541
YEAR STRUCTURE BUILT									
Owner-occupied housing units	**99**	**5 857**	**7 644**	**4 796**	**169**	**1 852**	**491**	**2 357**	**1 674**
1989 to March 1990	15	104	79	78	–	10	8	14	14
1985 to 1988	8	1 027	380	649	5	110	9	194	114
1980 to 1984	21	984	357	506	21	111	61	186	124
1970 to 1979	18	760	1 382	1 545	80	402	138	406	312
1960 to 1969	15	1 334	2 428	1 081	16	476	174	413	323
1950 to 1959	13	1 314	2 165	587	19	338	37	462	299
1940 to 1949	9	205	623	242	18	170	27	224	181
1939 or earlier	–	129	230	108	10	235	37	458	307
Renter-occupied housing units	**283**	**6 113**	**2 827**	**3 899**	**71**	**1 882**	**992**	**1 100**	**1 541**
1989 to March 1990	–	260	46	–	–	83	65	–	–
1985 to 1988	74	1 767	267	397	5	390	84	88	92
1980 to 1984	38	1 787	301	625	–	285	88	179	129
1970 to 1979	15	980	829	1 328	41	433	285	356	584
1960 to 1969	119	879	554	753	16	356	252	89	241
1950 to 1959	37	319	576	458	–	132	113	103	155
1940 to 1949	–	103	216	240	9	100	65	155	160
1939 or earlier	–	18	38	98	–	103	40	130	180
BEDROOMS									
Owner-occupied housing units	**99**	**5 857**	**7 644**	**4 796**	**169**	**1 852**	**491**	**2 357**	**1 674**
None	–	14	–	10	–	–	–	–	–
1	8	30	133	100	10	17	2	46	134
2	–	2 096	1 564	524	25	323	134	411	427
3	55	2 808	5 082	3 309	82	1 129	301	1 508	929
4	36	812	706	750	47	282	43	317	173
5 or more	–	97	159	103	5	101	11	75	11
Renter-occupied housing units	**283**	**6 113**	**2 827**	**3 899**	**71**	**1 882**	**992**	**1 100**	**1 541**
None	23	125	22	35	9	38	15	–	–
1	89	2 483	500	693	21	649	330	342	375
2	129	2 734	1 219	1 875	14	795	436	399	610
3	42	668	953	1 179	27	341	185	326	519
4	–	85	118	98	–	59	26	23	22
5 or more	–	18	15	19	–	–	–	10	15
SOURCE OF WATER									
Public system or private company	382	11 959	10 207	8 659	240	3 729	1 468	3 438	3 208
Individual drilled well	–	11	227	26	–	5	15	8	7
Individual dug well	–	–	26	10	–	–	–	11	–
Some other source	–	–	11	–	–	–	–	–	–
SEWAGE DISPOSAL									
Public sewer	382	11 733	9 136	8 340	240	3 607	1 437	3 192	3 067
Septic tank or cesspool	–	237	1 326	318	–	127	43	265	131
Other means	–	–	9	37	–	–	3	–	17
KITCHEN FACILITIES									
Complete kitchen facilities	382	11 961	10 448	8 667	240	3 721	1 455	3 457	3 204
Lacking complete kitchen facilities	–	9	23	28	–	13	28	–	11
HOUSE HEATING FUEL									
Utility gas	253	9 187	8 074	5 363	134	1 123	713	1 409	1 706
Bottled, tank, or LP gas	–	95	165	86	12	63	79	206	287
Electricity	129	2 619	2 147	3 177	85	2 444	532	1 781	1 104
Fuel oil, kerosene, etc.	–	–	19	34	9	30	86	15	46
Coal or coke	–	–	–	–	–	–	8	–	–
Wood	–	59	66	11	–	69	65	46	61
Solar energy	–	–	–	–	–	–	–	–	–
Other fuel	–	4	–	–	–	–	–	–	11
No fuel used	–	6	–	24	–	5	–	–	–
VEHICLES AVAILABLE									
None	56	742	574	1 113	16	308	436	250	1 112
1	147	5 005	3 562	3 336	86	1 387	550	1 166	1 119
2	144	4 609	4 003	2 749	90	1 344	364	1 552	675
3	35	1 173	1 819	1 210	26	474	100	314	255
4	–	298	336	174	17	200	33	122	36
5 or more	–	143	177	113	5	21	–	53	18
YEAR HOUSEHOLDER MOVED INTO UNIT									
Owner-occupied housing units	**99**	**5 857**	**7 644**	**4 796**	**169**	**1 852**	**491**	**2 357**	**1 674**
1989 to March 1990	15	522	628	475	–	147	23	222	181
1985 to 1988	50	1 803	1 084	1 225	25	387	39	556	258
1980 to 1984	11	984	799	758	82	280	103	281	140
1970 to 1979	23	1 037	1 969	1 662	41	400	163	436	385
1960 to 1969	–	954	2 111	363	21	298	103	367	330
1959 or earlier	–	557	1 053	313	–	340	60	495	380
Renter-occupied housing units	**283**	**6 113**	**2 827**	**3 899**	**71**	**1 882**	**992**	**1 100**	**1 541**
1989 to March 1990	180	3 572	1 613	1 914	53	1 223	437	516	734
1985 to 1988	92	2 084	734	1 457	18	418	271	394	445
1980 to 1984	11	286	272	340	–	149	124	80	146
1970 to 1979	–	156	152	159	–	66	94	49	146
1960 to 1969	–	15	25	29	–	14	36	31	28
1959 or earlier	–	–	31	–	–	12	30	30	42
PLUMBING FACILITIES BY PERSONS PER ROOM									
Owner-occupied housing units	**99**	**5 857**	**7 644**	**4 796**	**169**	**1 852**	**491**	**2 357**	**1 674**
Lacking complete plumbing facilities	–	–	31	15	–	6	–	11	7
1.01 or more	–	–	–	–	–	–	–	–	–
Renter-occupied housing units	**283**	**6 113**	**2 827**	**3 899**	**71**	**1 882**	**992**	**1 100**	**1 541**
Lacking complete plumbing facilities	–	22	26	33	–	7	58	–	6
1.01 or more	–	–	–	–	–	–	7	–	–

TIPSII [UPF] GH213 CENSUS90 71580800 07/28/93 10:47 AM MACHINE: C DATA:CENSUS90*H2TIPSDA13. 07/15/93 19:28:06 TAPE: NONE FRAME: 350
TSF:CENSUS90*92. 07/27/93 11:53:14 UTF:CENSUS90*93. 07/27/93 11:53:14 META:CENSUS90*H2TABLES13. 07/27/93 12:25:49

Table 83. **Occupancy, Fuel, and Structural Characteristics of Housing Units by Race and Hispanic Origin of Householder: 1990**—Con.

[Threshold and complementary threshold are 1,000 persons. Data based on sample and subject to sampling variability, see text. For definitions of terms and meanings of symbols, see text]

Place and [In Selected States] County Subdivision [10,000 or More Persons]	Tifton city		Tucker CDP			Valdosta city		Vidalia city	
	White	Black	White	Black	Asian or Pacific Islander	White	Black	White	Black
Occupied housing units	**4 033**	**1 047**	**9 020**	**416**	**307**	**8 543**	**5 455**	**2 825**	**1 265**
TENURE									
Owner-occupied housing units	2 264	246	7 009	63	140	4 940	2 110	1 892	477
Renter-occupied housing units	1 769	801	2 011	353	167	3 603	3 345	933	788
YEAR STRUCTURE BUILT									
Owner-occupied housing units	**2 264**	**246**	**7 009**	**63**	**140**	**4 940**	**2 110**	**1 892**	**477**
1989 to March 1990	26	–	45	–	6	93	–	54	18
1985 to 1988	131	19	476	–	31	599	76	251	56
1980 to 1984	152	34	498	6	13	518	155	91	6
1970 to 1979	395	45	1 764	10	48	1 000	485	551	140
1960 to 1969	513	47	3 346	15	35	968	577	355	56
1950 to 1959	466	24	586	23	7	1 138	328	291	92
1940 to 1949	243	41	212	–	–	366	165	106	60
1939 or earlier	338	36	82	9	–	258	324	193	49
Renter-occupied housing units	**1 769**	**801**	**2 011**	**353**	**167**	**3 603**	**3 345**	**933**	**788**
1989 to March 1990	23	–	6	2	–	42	–	46	52
1985 to 1988	188	43	221	25	20	482	164	95	38
1980 to 1984	281	180	83	22	18	834	495	142	96
1970 to 1979	435	210	671	197	86	742	778	197	281
1960 to 1969	289	121	663	71	43	505	601	270	159
1950 to 1959	181	121	239	27	–	498	662	121	34
1940 to 1949	254	65	95	–	–	178	294	62	86
1939 or earlier	118	61	33	9	–	322	351	–	42
BEDROOMS									
Owner-occupied housing units	**2 264**	**246**	**7 009**	**63**	**140**	**4 940**	**2 110**	**1 892**	**477**
None	–	–	–	3	–	7	–	–	–
1	48	–	55	–	–	99	87	7	22
2	397	76	637	13	54	700	433	286	141
3	1 458	149	3 406	37	45	3 115	1 420	1 222	258
4	281	11	2 480	10	41	935	145	350	40
5 or more	80	10	431	–	–	84	25	27	16
Renter-occupied housing units	**1 769**	**801**	**2 011**	**353**	**167**	**3 603**	**3 345**	**933**	**788**
None	42	6	9	–	–	27	87	15	–
1	551	176	242	43	80	763	657	134	145
2	723	415	783	125	79	1 734	1 347	372	362
3	407	184	844	164	8	1 015	1 170	357	244
4	40	20	118	12	–	64	79	50	37
5 or more	6	–	15	9	–	–	5	5	–
SOURCE OF WATER									
Public system or private company	3 964	1 047	9 015	416	307	8 297	5 428	2 792	1 243
Individual drilled well	69	–	–	–	–	229	15	33	22
Individual dug well	–	–	–	–	–	17	6	–	–
Some other source	–	–	5	–	–	–	6	–	–
SEWAGE DISPOSAL									
Public sewer	3 905	1 033	7 216	399	300	8 281	5 403	2 536	1 180
Septic tank or cesspool	128	7	1 797	17	7	254	42	289	85
Other means	–	7	7	–	–	8	10	–	–
KITCHEN FACILITIES									
Complete kitchen facilities	4 008	1 013	9 020	416	307	8 524	5 412	2 793	1 251
Lacking complete kitchen facilities	25	34	–	–	–	19	43	32	14
HOUSE HEATING FUEL									
Utility gas	1 472	388	8 047	205	200	4 062	3 724	799	685
Bottled, tank, or LP gas	404	233	27	–	16	127	149	142	172
Electricity	2 111	369	946	211	91	4 264	1 456	1 789	281
Fuel oil, kerosene, etc.	28	54	–	–	–	21	34	16	68
Coal or coke	–	–	–	–	–	–	–	–	–
Wood	11	–	–	–	–	15	63	61	53
Solar energy	–	–	–	–	–	–	–	–	–
Other fuel	–	–	–	–	–	–	–	–	6
No fuel used	7	3	–	–	–	54	29	18	–
VEHICLES AVAILABLE									
None	475	442	166	56	8	406	1 529	247	518
1	1 526	418	2 103	198	76	2 969	2 280	877	446
2	1 494	157	4 172	137	170	3 436	1 135	1 057	208
3	359	20	1 812	14	44	1 295	385	524	78
4	114	10	541	9	9	314	106	98	15
5 or more	65	–	226	2	–	123	20	22	–
YEAR HOUSEHOLDER MOVED INTO UNIT									
Owner-occupied housing units	**2 264**	**246**	**7 009**	**63**	**140**	**4 940**	**2 110**	**1 892**	**477**
1989 to March 1990	238	–	397	16	13	557	113	255	50
1985 to 1988	449	72	1 495	18	79	1 314	365	447	93
1980 to 1984	368	77	1 006	7	27	746	250	178	54
1970 to 1979	439	26	2 240	–	8	959	595	468	148
1960 to 1969	436	4	1 564	–	6	690	354	308	17
1959 or earlier	334	67	307	22	7	674	433	236	115
Renter-occupied housing units	**1 769**	**801**	**2 011**	**353**	**167**	**3 603**	**3 345**	**933**	**788**
1989 to March 1990	827	314	848	269	82	2 059	1 334	428	310
1985 to 1988	585	366	725	75	73	1 195	1 263	327	255
1980 to 1984	236	75	207	9	12	216	377	90	119
1970 to 1979	87	30	170	–	–	95	203	73	83
1960 to 1969	34	7	44	–	–	20	104	4	–
1959 or earlier	–	9	17	–	–	18	64	11	21
PLUMBING FACILITIES BY PERSONS PER ROOM									
Owner-occupied housing units	**2 264**	**246**	**7 009**	**63**	**140**	**4 940**	**2 110**	**1 892**	**477**
Lacking complete plumbing facilities	–	–	–	–	–	27	15	–	–
1.01 or more	–	–	–	–	–	–	–	–	–
Renter-occupied housing units	**1 769**	**801**	**2 011**	**353**	**167**	**3 603**	**3 345**	**933**	**788**
Lacking complete plumbing facilities	–	37	–	–	–	6	46	–	8
1.01 or more	–	14	–	–	–	–	12	–	–

TIPSII [UPF] GH213 CENSUS90 71580800 07/28/93 10:47 AM MACHINE: C DATA:CENSUS90*H2TIPSDA13. 07/15/93 19:28:06 TAPE: NONE FRAME: 351
TSF:CENSUS90*92. 07/27/93 11:53:14 UTF:CENSUS90*93. 07/27/93 11:53:14 META:CENSUS90*H2TABLES13. 07/27/93 12:25:49

Table 83. **Occupancy, Fuel, and Structural Characteristics of Housing Units by Race and Hispanic Origin of Householder: 1990**—Con.

[Threshold and complementary threshold are 1,000 persons. Data based on sample and subject to sampling variability, see text. For definitions of terms and meanings of symbols, see text]

Place and [In Selected States] County Subdivision [10,000 or More Persons]	Warner Robins city		Waycross city		West Augusta CDP	
	White	Black	White	Black	White	Black
Occupied housing units	**12 832**	**3 562**	**3 718**	**2 793**	**8 999**	**2 386**
TENURE						
Owner-occupied housing units	8 135	1 281	2 396	1 440	5 199	581
Renter-occupied housing units	4 697	2 281	1 322	1 353	3 800	1 805
YEAR STRUCTURE BUILT						
Owner-occupied housing units	**8 135**	**1 281**	**2 396**	**1 440**	**5 199**	**581**
1989 to March 1990	92	5	14	9	34	–
1985 to 1988	917	78	97	23	357	–
1980 to 1984	563	146	102	120	396	37
1970 to 1979	1 940	426	329	343	1 135	285
1960 to 1969	2 350	394	422	274	1 871	181
1950 to 1959	1 664	203	693	328	999	72
1940 to 1949	564	29	307	88	326	6
1939 or earlier	45	–	432	255	81	–
Renter-occupied housing units	**4 697**	**2 281**	**1 322**	**1 353**	**3 800**	**1 805**
1989 to March 1990	40	19	7	7	19	50
1985 to 1988	709	247	130	68	1 252	311
1980 to 1984	1 023	285	117	101	791	173
1970 to 1979	932	639	364	304	964	739
1960 to 1969	1 058	601	212	263	440	251
1950 to 1959	744	418	187	406	204	98
1940 to 1949	164	67	137	152	65	111
1939 or earlier	27	5	168	52	65	72
BEDROOMS						
Owner-occupied housing units	**8 135**	**1 281**	**2 396**	**1 440**	**5 199**	**581**
None	–	–	5	–	–	–
1	85	72	24	35	85	–
2	1 469	182	623	403	750	52
3	5 375	812	1 382	867	2 616	355
4	985	174	292	111	1 450	148
5 or more	221	41	70	24	298	26
Renter-occupied housing units	**4 697**	**2 281**	**1 322**	**1 353**	**3 800**	**1 805**
None	73	100	30	33	56	52
1	1 263	548	348	279	1 131	480
2	1 783	877	621	454	2 082	1 084
3	1 342	601	299	481	439	160
4	229	139	9	99	84	29
5 or more	7	16	15	7	8	–
SOURCE OF WATER						
Public system or private company	12 756	3 545	3 705	2 760	8 821	2 360
Individual drilled well	59	10	9	21	149	14
Individual dug well	10	–	4	8	29	12
Some other source	7	7	–	4	–	–
SEWAGE DISPOSAL						
Public sewer	12 514	3 468	3 494	2 695	7 900	2 278
Septic tank or cesspool	311	74	224	79	1 099	85
Other means	7	20	–	19	–	23
KITCHEN FACILITIES						
Complete kitchen facilities	12 821	3 534	3 709	2 767	8 977	2 373
Lacking complete kitchen facilities	11	28	9	26	22	13
HOUSE HEATING FUEL						
Utility gas	6 173	1 444	2 227	1 975	5 406	874
Bottled, tank, or LP gas	61	62	229	219	83	90
Electricity	6 454	1 990	1 185	571	3 461	1 393
Fuel oil, kerosene, etc.	14	20	30	–	13	29
Coal or coke	–	–	–	–	–	–
Wood	86	19	41	12	6	–
Solar energy	–	–	–	–	–	–
Other fuel	–	–	–	9	–	–
No fuel used	44	27	6	7	30	–
VEHICLES AVAILABLE						
None	540	612	399	889	217	235
1	4 222	1 270	1 646	1 214	3 417	1 081
2	5 636	1 186	1 127	432	3 915	724
3	1 873	346	372	221	1 088	267
4	430	148	153	37	270	53
5 or more	131	–	21	–	92	26
YEAR HOUSEHOLDER MOVED INTO UNIT						
Owner-occupied housing units	**8 135**	**1 281**	**2 396**	**1 440**	**5 199**	**581**
1989 to March 1990	679	139	95	79	329	55
1985 to 1988	2 003	280	472	155	1 253	189
1980 to 1984	1 128	273	264	129	826	63
1970 to 1979	2 248	484	601	376	1 174	215
1960 to 1969	1 399	85	363	257	1 143	25
1959 or earlier	678	20	601	444	474	34
Renter-occupied housing units	**4 697**	**2 281**	**1 322**	**1 353**	**3 800**	**1 805**
1989 to March 1990	2 579	1 280	518	454	2 348	913
1985 to 1988	1 704	673	449	588	1 196	621
1980 to 1984	237	157	151	143	152	204
1970 to 1979	130	133	158	114	68	67
1960 to 1969	37	29	21	40	21	–
1959 or earlier	10	9	25	14	15	–
PLUMBING FACILITIES BY PERSONS PER ROOM						
Owner-occupied housing units	**8 135**	**1 281**	**2 396**	**1 440**	**5 199**	**581**
Lacking complete plumbing facilities	11	6	–	16	–	–
1.01 or more	–	–	–	–	–	–
Renter-occupied housing units	**4 697**	**2 281**	**1 322**	**1 353**	**3 800**	**1 805**
Lacking complete plumbing facilities	–	25	36	4	11	–
1.01 or more	–	8	–	–	–	–

TIPSII [UPF] GH213 CENSUS90 71580800 07/28/93 10:47 AM MACHINE: C DATA:CENSUS90*H2TIPSDA13. 07/15/93 19:28:06 TAPE: NONE FRAME: 352
TSF:CENSUS90*92. 07/27/93 11:53:14 UTF:CENSUS90*93. 07/27/93 11:53:14 META:CENSUS90*H2TABLES13. 07/27/93 12:25:49

Table 83. **Occupancy, Fuel, and Structural Characteristics of Housing Units by Race and Hispanic Origin of Householder: 1990**—Con.

[Threshold and complementary threshold are 1,000 persons. Data based on sample and subject to sampling variability, see text. For definitions of terms and meanings of symbols, see text]

Place and [In Selected States] County Subdivision [10,000 or More Persons]	Columbus city				
	White	Black	Asian or Pacific Islander	Hispanic origin (of any race)	White, not of Hispanic origin
Occupied housing units	**41 331**	**23 181**	**521**	**1 601**	**40 573**
TENURE					
Owner-occupied housing units	25 699	9 219	277	606	25 339
Renter-occupied housing units	15 632	13 962	244	995	15 234
YEAR STRUCTURE BUILT					
Owner-occupied housing units	**25 699**	**9 219**	**277**	**606**	**25 339**
1989 to March 1990	321	189	13	24	321
1985 to 1988	1 910	675	28	30	1 889
1980 to 1984	1 969	475	25	40	1 954
1970 to 1979	5 296	2 076	53	214	5 144
1960 to 1969	6 353	2 632	101	192	6 251
1950 to 1959	5 510	1 800	46	78	5 462
1940 to 1949	2 441	789	–	15	2 426
1939 or earlier	1 899	583	11	13	1 892
Renter-occupied housing units	**15 632**	**13 962**	**244**	**995**	**15 234**
1989 to March 1990	179	89	–	6	173
1985 to 1988	1 892	730	34	95	1 873
1980 to 1984	1 792	1 211	36	129	1 733
1970 to 1979	3 205	2 576	48	208	3 133
1960 to 1969	3 142	3 879	37	289	3 008
1950 to 1959	2 348	2 770	44	146	2 281
1940 to 1949	1 514	1 635	39	102	1 487
1939 or earlier	1 560	1 072	6	20	1 546
BEDROOMS					
Owner-occupied housing units	**25 699**	**9 219**	**277**	**606**	**25 339**
None	4	10	–	–	4
1	427	312	14	23	412
2	4 657	1 750	72	75	4 634
3	15 636	5 658	123	392	15 405
4	4 261	1 362	68	102	4 184
5 or more	714	127	–	14	700
Renter-occupied housing units	**15 632**	**13 962**	**244**	**995**	**15 234**
None	424	451	–	48	390
1	3 861	3 074	65	208	3 787
2	6 772	6 593	83	358	6 628
3	4 103	3 557	76	356	3 969
4	436	255	13	25	424
5 or more	36	32	7	–	36
SOURCE OF WATER					
Public system or private company	40 925	23 038	521	1 592	40 167
Individual drilled well	385	111	–	9	385
Individual dug well	15	15	–	–	15
Some other source	6	17	–	–	6
SEWAGE DISPOSAL					
Public sewer	40 038	22 775	517	1 573	39 289
Septic tank or cesspool	1 234	294	4	28	1 225
Other means	59	112	–	–	59
KITCHEN FACILITIES					
Complete kitchen facilities	41 000	22 945	521	1 597	40 242
Lacking complete kitchen facilities	331	236	–	4	331
HOUSE HEATING FUEL					
Utility gas	31 279	17 430	360	1 121	30 756
Bottled, tank, or LP gas	843	461	4	15	843
Electricity	8 852	5 036	157	442	8 617
Fuel oil, kerosene, etc.	61	106	–	6	61
Coal or coke	–	–	–	–	–
Wood	200	42	–	–	200
Solar energy	6	8	–	–	6
Other fuel	33	29	–	–	33
No fuel used	57	69	–	17	57
VEHICLES AVAILABLE					
None	2 753	5 914	12	76	2 727
1	14 383	8 679	178	704	14 123
2	17 179	5 965	281	607	16 842
3	5 196	2 101	34	181	5 087
4	1 415	379	16	18	1 404
5 or more	405	143	–	15	390
YEAR HOUSEHOLDER MOVED INTO UNIT					
Owner-occupied housing units	**25 699**	**9 219**	**277**	**606**	**25 339**
1989 to March 1990	2 149	766	53	94	2 108
1985 to 1988	6 002	1 613	101	228	5 857
1980 to 1984	3 516	1 257	43	62	3 481
1970 to 1979	6 144	3 207	66	125	6 072
1960 to 1969	4 301	1 400	14	86	4 245
1959 or earlier	3 587	976	–	11	3 576
Renter-occupied housing units	**15 632**	**13 962**	**244**	**995**	**15 234**
1989 to March 1990	8 415	5 985	172	632	8 149
1985 to 1988	4 781	4 821	50	317	4 679
1980 to 1984	1 317	1 560	17	38	1 295
1970 to 1979	789	1 131	–	8	781
1960 to 1969	218	258	5	–	218
1959 or earlier	112	207	–	–	112
PLUMBING FACILITIES BY PERSONS PER ROOM					
Owner-occupied housing units	**25 699**	**9 219**	**277**	**606**	**25 339**
Lacking complete plumbing facilities	55	60	–	8	47
1.01 or more	–	–	–	–	–
Renter-occupied housing units	**15 632**	**13 962**	**244**	**995**	**15 234**
Lacking complete plumbing facilities	51	100	–	4	51
1.01 or more	–	9	–	–	–

TIPSII [UPF] GH213 CENSUS90 71580800 07/28/93 10:47 AM MACHINE: C DATA:CENSUS90*H2TIPSDA13. 07/15/93 19:28:06 TAPE: NONE FRAME: 353
TSF:CENSUS90*92. 07/27/93 11:53:14 UTF:CENSUS90*93. 07/27/93 11:53:14 META:CENSUS90*H2TABLES13. 07/27/93 12:25:49

Table 84. Social and Financial Characteristics of Housing Units by Race and Hispanic Origin of Householder: 1990

[Threshold and complementary threshold are 1,000 persons. Data based on sample and subject to sampling variability, see text. For definitions of terms and meanings of symbols, see text]

Place and [In Selected States] County Subdivision [10,000 or More Persons]	Albany city		Americus city		Athens city			Atlanta city		
	White	Black	White	Black	White	Black	Asian or Pacific Islander	White	Black	Asian or Pacific Islander
Occupied housing units	**14 192**	**13 511**	**2 940**	**2 846**	**11 687**	**4 756**	**512**	**60 718**	**92 812**	**1 032**
HOUSEHOLDER 65 YEARS AND OVER										
Occupied housing units	**3 276**	**2 446**	**935**	**665**	**2 283**	**928**	**11**	**14 453**	**17 585**	**20**
Owner occupied	2 559	1 272	702	357	1 571	613	4	8 768	10 057	8
1-person households	1 544	1 165	458	387	1 220	405	–	8 746	8 143	12
Built 1939 or earlier	324	180	188	125	357	290	–	3 271	3 354	–
Mean household income in 1989 (dollars)	25 394	10 733	26 161	8 463	31 255	12 240	34 873	42 540	16 100	14 040
Female householder, no husband present	1 535	1 438	482	444	1 200	613	–	8 496	10 536	–
Lacking complete plumbing facilities	6	36	–	15	4	–	–	34	157	–
No vehicle available	398	1 170	111	388	489	394	–	4 250	8 571	12
No telephone in unit	55	229	7	103	34	73	–	308	832	–
1-person households	40	150	7	62	23	44	–	209	563	–
HOUSEHOLDS BELOW POVERTY LEVEL										
Owner-occupied housing units	**497**	**937**	**111**	**430**	**354**	**419**	**–**	**1 422**	**5 937**	**15**
Married-couple families	144	255	27	81	55	68	–	244	1 234	–
With own children under 18 years	38	86	8	38	12	15	–	77	483	–
Families with female householder	41	319	23	171	19	129	–	122	1 703	–
With own children under 18 years	27	146	13	72	12	67	–	59	694	–
Householder worked in 1989	93	262	18	146	167	122	–	463	1 763	15
With public assistance income	112	260	–	105	11	169	–	175	1 405	–
With Social Security income	272	587	86	277	160	288	–	687	2 712	–
Built 1939 or earlier	37	43	34	105	53	103	–	653	1 490	–
Lacking complete plumbing facilities	–	19	–	20	–	–	–	–	91	–
No vehicle available	83	295	14	168	60	140	–	302	2 261	–
No telephone in unit	41	76	–	18	–	73	–	86	340	–
1.01 or more persons per room	22	89	–	61	–	22	–	60	546	–
Renter-occupied housing units	**821**	**4 785**	**306**	**998**	**3 709**	**1 607**	**300**	**4 571**	**25 646**	**358**
Married-couple families	165	418	23	55	114	98	126	312	1 782	119
With own children under 18 years	95	277	9	37	63	66	77	176	1 028	107
Families with female householder	202	2 824	64	648	111	918	–	329	14 135	24
With own children under 18 years	186	2 376	59	507	72	782	–	250	11 436	24
Householder worked in 1989	281	1 844	123	330	2 803	810	188	2 087	9 321	213
With public assistance income	266	2 377	89	609	177	638	–	931	11 702	23
With Social Security income	276	937	115	226	345	274	7	1 423	5 581	14
Built 1939 or earlier	94	370	59	61	448	233	8	888	2 604	42
Lacking complete plumbing facilities	10	103	–	64	6	17	12	25	423	6
No vehicle available	364	3 019	106	712	424	1 062	61	1 989	18 819	107
No telephone in unit	183	1 737	61	370	231	633	5	587	6 710	36
1.01 or more persons per room	54	1 017	–	184	105	181	94	170	3 654	110
MEDIAN HOUSEHOLD INCOME IN 1989										
Occupied housing units (dollars)	**30 407**	**12 658**	**27 146**	**10 213**	**16 480**	**11 306**	**7 380**	**36 352**	**16 185**	**16 136**
Owner occupied (dollars)	37 984	24 349	34 816	16 654	36 886	18 107	20 750	55 204	26 807	50 467
Renter occupied (dollars)	22 619	9 054	18 005	6 924	10 357	8 878	6 681	24 255	11 693	11 920
Specified owner-occupied housing units	**7 561**	**3 984**	**1 658**	**1 046**	**3 506**	**1 404**	**21**	**25 485**	**31 173**	**156**
MORTGAGE STATUS AND SELECTED MONTHLY OWNER COSTS										
With a mortgage	5 103	2 778	970	586	1 889	716	17	17 498	22 474	127
Less than $200	66	76	20	37	22	27	–	91	363	9
$200 to $299	313	143	65	85	68	119	–	379	1 705	–
$300 to $399	613	435	149	93	231	143	–	622	2 892	–
$400 to $499	648	564	132	185	154	144	–	826	3 131	–
$500 to $599	811	529	188	75	294	96	–	921	3 540	8
$600 to $699	491	394	102	59	150	88	–	815	3 170	10
$700 to $799	414	250	108	7	233	41	–	1 108	2 390	–
$800 to $899	565	179	80	29	132	8	–	1 043	1 822	30
$900 to $999	286	72	33	–	182	17	8	924	1 212	9
$1,000 to $1,249	483	82	48	4	168	18	5	2 369	1 518	13
$1,250 to $1,499	195	21	40	7	129	7	–	1 847	363	9
$1,500 to $1,999	156	22	5	5	65	8	–	2 491	242	16
$2,000 or more	62	11	–	–	61	–	4	4 062	126	23
Median (dollars)	621	530	554	449	708	437	1 025	1 213	589	986
Mean (dollars)	714	570	610	468	823	492	1 396	1 562	634	1 407
Not mortgaged	2 458	1 206	688	460	1 617	688	4	7 987	8 699	29
Less than $100	93	191	42	178	69	42	–	268	644	–
$100 to $199	1 202	637	365	218	538	504	–	1 862	3 437	3
$200 to $299	817	305	176	52	602	111	4	1 861	2 897	8
$300 to $399	213	53	78	–	244	16	–	1 296	1 143	–
$400 to $499	65	11	20	12	93	–	–	749	392	9
$500 or more	68	9	7	–	71	15	–	1 951	186	9
Median (dollars)	196	168	186	123	228	162	225	300	208	469
Mean (dollars)	222	179	207	142	254	176	223	398	225	443
Specified renter-occupied housing units	**5 523**	**8 978**	**1 070**	**1 607**	**7 620**	**3 145**	**481**	**28 786**	**57 688**	**821**
GROSS RENT										
Less than $100	48	264	32	185	83	551	–	510	6 160	–
$100 to $149	84	742	68	333	232	374	10	1 250	5 643	21
$150 to $199	157	1 093	40	180	129	209	47	460	3 210	–
$200 to $249	297	1 399	97	202	612	254	126	715	2 973	–
$250 to $299	437	1 192	132	115	825	411	80	823	3 604	40
$300 to $349	918	1 188	184	202	1 148	439	54	1 300	4 501	75
$350 to $399	880	980	173	115	822	297	43	1 905	5 490	59
$400 to $449	987	825	87	25	829	131	70	2 774	6 260	211
$450 to $499	497	470	66	61	749	133	22	2 596	5 591	83
$500 to $549	427	258	36	33	462	112	11	2 907	4 208	96
$550 to $599	202	214	27	8	340	59	–	2 009	2 710	81
$600 to $649	163	50	26	–	365	30	8	1 941	2 028	23
$650 to $699	54	42	8	7	209	35	–	1 708	1 332	48
$700 to $749	60	21	3	–	147	35	–	1 396	786	8
$750 to $999	50	52	5	13	405	5	10	3 788	1 670	49
$1,000 or more	50	–	–	–	74	–	–	2 261	300	27
No cash rent	212	188	86	128	189	70	–	443	1 222	–
Median (dollars)	392	287	336	210	392	278	283	532	370	453
Mean (dollars)	402	301	338	236	426	268	319	580	360	501

TIPSII [UPF] GH213 CENSUS90 71580800 07/28/93 10:47 AM MACHINE: C DATA:CENSUS90*H2TIPSDA13. 07/15/93 19:28:06 TAPE: NONE FRAME: 354
TSF:CENSUS90*92. 07/27/93 11:53:14 UTF:CENSUS90*93. 07/27/93 11:53:14 META:CENSUS90*H2TABLES13. 07/27/93 12:25:49

Table 84. **Social and Financial Characteristics of Housing Units by Race and Hispanic Origin of Householder: 1990—Con.**

[Threshold and complementary threshold are 1,000 persons. Data based on sample and subject to sampling variability, see text. For definitions of terms and meanings of symbols, see text]

Place and [In Selected States] County Subdivision [10,000 or More Persons]	Atlanta city—Con.		Augusta city		Bainbridge city		Belvedere Park CDP		Brunswick city	
	Hispanic origin (of any race)	White, not of Hispanic origin	White	Black	White	Black	White	Black	White	Black
Occupied housing units	**2 363**	**59 570**	**9 422**	**9 230**	**2 335**	**1 633**	**2 009**	**4 087**	**2 890**	**3 236**
HOUSEHOLDER 65 YEARS AND OVER										
Occupied housing units	**258**	**14 224**	**3 582**	**2 756**	**818**	**486**	**571**	**188**	**1 004**	**836**
Owner occupied	77	8 709	2 278	1 489	627	312	505	142	766	558
1-person households	184	8 578	2 189	1 466	392	280	226	51	525	384
Built 1939 or earlier	9	3 262	1 231	844	132	87	14	–	230	164
Mean household income in 1989 (dollars)	18 914	42 908	24 039	10 954	20 830	9 742	24 066	18 310	21 260	12 774
Female householder, no husband present	161	8 359	2 068	1 775	424	310	317	128	563	511
Lacking complete plumbing facilities	6	34	31	28	5	17	–	–	–	7
No vehicle available	139	4 130	903	1 569	185	289	78	6	110	373
No telephone in unit	16	292	116	207	20	72	10	6	59	74
1-person households	8	201	90	156	8	38	10	6	39	43
HOUSEHOLDS BELOW POVERTY LEVEL										
Owner-occupied housing units	**70**	**1 402**	**377**	**699**	**156**	**343**	**91**	**192**	**134**	**318**
Married-couple families	35	233	37	83	47	57	15	41	23	94
With own children under 18 years	19	66	8	10	35	17	–	26	4	42
Families with female householder	–	122	20	165	5	76	–	91	14	76
With own children under 18 years	–	59	6	79	–	33	–	84	8	13
Householder worked in 1989	27	452	62	153	56	89	46	91	27	50
With public assistance income	5	175	9	164	14	123	14	60	5	82
With Social Security income	19	676	247	377	98	190	37	39	77	182
Built 1939 or earlier	–	653	124	225	45	86	13	–	37	75
Lacking complete plumbing facilities	–	–	10	12	–	22	–	–	–	7
No vehicle available	8	302	140	323	54	160	9	55	38	104
No telephone in unit	–	86	26	81	7	56	9	–	28	38
1.01 or more persons per room	8	60	–	30	12	22	–	42	–	51
Renter-occupied housing units	**570**	**4 387**	**1 277**	**3 630**	**231**	**474**	**69**	**463**	**267**	**920**
Married-couple families	149	265	187	219	71	28	35	57	47	69
With own children under 18 years	124	145	64	133	43	8	35	26	20	53
Families with female householder	125	318	126	1 856	34	319	13	355	66	549
With own children under 18 years	98	239	79	1 459	24	269	–	299	54	448
Householder worked in 1989	334	1 990	413	1 157	60	133	48	268	110	459
With public assistance income	147	907	278	1 930	103	275	29	190	104	446
With Social Security income	68	1 407	549	1 149	135	134	15	63	98	244
Built 1939 or earlier	57	875	487	744	21	43	18	11	31	119
Lacking complete plumbing facilities	11	25	6	92	–	21	–	–	–	9
No vehicle available	204	1 946	534	2 751	97	324	15	209	75	538
No telephone in unit	140	563	184	1 198	61	209	11	111	80	309
1.01 or more persons per room	199	133	38	485	10	64	11	78	11	161
MEDIAN HOUSEHOLD INCOME IN 1989										
Occupied housing units (dollars)	**21 982**	**36 526**	**22 426**	**9 680**	**24 014**	**9 694**	**31 146**	**26 530**	**23 350**	**13 014**
Owner occupied (dollars)	42 734	55 205	31 154	16 628	29 115	14 663	34 107	33 028	28 664	19 604
Renter occupied (dollars)	19 576	24 440	14 350	6 854	14 975	6 555	25 658	19 642	16 982	9 455
Specified owner-occupied housing units	**425**	**25 202**	**4 570**	**2 896**	**1 470**	**735**	**1 567**	**1 854**	**1 594**	**1 299**
MORTGAGE STATUS AND SELECTED MONTHLY OWNER COSTS										
With a mortgage	335	17 280	2 029	1 283	816	317	974	1 828	743	708
Less than $200	–	91	73	51	–	30	10	10	5	21
$200 to $299	–	379	119	251	45	47	129	26	35	123
$300 to $399	10	617	136	333	95	108	157	146	149	132
$400 to $499	29	826	240	223	185	47	151	204	140	125
$500 to $599	35	917	356	168	168	53	206	258	110	154
$600 to $699	13	802	213	114	109	10	170	383	96	35
$700 to $799	22	1 101	160	45	94	8	66	356	72	88
$800 to $899	14	1 029	152	53	35	–	18	217	90	6
$900 to $999	15	913	97	30	36	14	32	107	12	5
$1,000 to $1,249	58	2 340	158	15	17	–	25	82	11	19
$1,250 to $1,499	55	1 796	122	–	10	–	–	34	14	–
$1,500 to $1,999	25	2 466	116	–	18	–	10	5	9	–
$2,000 or more	59	4 003	87	–	4	–	–	–	–	–
Median (dollars)	1 127	1 210	634	403	538	380	520	669	539	455
Mean (dollars)	1 334	1 561	811	452	612	412	538	680	584	478
Not mortgaged	90	7 922	2 541	1 613	654	418	593	26	851	591
Less than $100	–	268	279	418	43	119	6	–	62	81
$100 to $199	28	1 842	1 331	873	369	199	367	18	416	394
$200 to $299	51	1 816	614	252	184	55	169	–	287	102
$300 to $399	11	1 296	153	57	46	32	51	8	57	7
$400 to $499	–	749	100	–	12	13	–	–	23	–
$500 or more	–	1 951	64	13	–	–	–	–	6	7
Median (dollars)	227	302	175	139	173	135	183	146	189	160
Mean (dollars)	222	400	199	152	185	158	194	203	203	166
Specified renter-occupied housing units	**1 796**	**27 992**	**4 499**	**6 046**	**750**	**784**	**374**	**1 965**	**1 223**	**1 858**
GROSS RENT										
Less than $100	38	502	98	586	31	44	–	–	21	99
$100 to $149	100	1 218	442	862	88	160	–	24	65	244
$150 to $199	5	460	274	744	64	125	16	38	45	235
$200 to $249	37	694	316	656	71	139	4	18	91	200
$250 to $299	59	799	433	707	82	111	27	20	126	207
$300 to $349	181	1 229	589	664	64	91	33	56	180	232
$350 to $399	232	1 825	612	595	106	30	9	16	110	164
$400 to $449	211	2 734	526	488	70	8	49	183	103	126
$450 to $499	220	2 508	369	310	42	11	45	354	94	128
$500 to $549	180	2 803	264	121	24	9	39	314	102	80
$550 to $599	135	1 984	142	61	24	–	45	191	88	11
$600 to $649	131	1 846	113	17	29	6	47	236	48	8
$650 to $699	38	1 677	43	24	–	–	34	178	37	7
$700 to $749	43	1 372	24	29	5	–	13	90	4	–
$750 to $999	111	3 699	81	23	–	15	13	145	25	25
$1,000 or more	62	2 207	14	12	–	–	–	45	8	–
No cash rent	13	435	159	147	50	35	–	57	76	92
Median (dollars)	457	532	351	256	310	218	505	539	364	272
Mean (dollars)	483	581	354	269	317	236	497	562	392	291

TIPSII [UPF] GH213 CENSUS90 71580800 07/28/93 10:47 AM MACHINE: C DATA:CENSUS90*H2TIPSDA13. 07/15/93 19:28:06 TAPE: NONE FRAME: 355
TSF:CENSUS90*92. 07/27/93 11:53:14 UTF:CENSUS90*93. 07/27/93 11:53:14 META:CENSUS90*H2TABLES13. 07/27/93 12:25:49

Table 84. **Social and Financial Characteristics of Housing Units by Race and Hispanic Origin of Householder: 1990—** Con.

[Threshold and complementary threshold are 1,000 persons. Data based on sample and subject to sampling variability, see text. For definitions of terms and meanings of symbols, see text]

Place and [In Selected States] County Subdivision [10,000 or More Persons]	Candler-McAfee CDP		Carrollton city		Cartersville city		College Park city		Columbus city (remainder)	
	White	Black	White	Black	White	Black	White	Black	White	Black
Occupied housing units	**692**	**8 241**	**4 436**	**1 410**	**3 993**	**742**	**1 987**	**5 719**	**41 114**	**23 180**
HOUSEHOLDER 65 YEARS AND OVER										
Occupied housing units	**385**	**612**	**1 059**	**238**	**1 241**	**117**	**734**	**273**	**9 090**	**3 514**
Owner occupied	381	450	760	87	899	90	586	116	6 983	2 153
1-person households	195	164	528	114	632	68	386	107	4 281	1 602
Built 1939 or earlier	11	–	211	24	266	24	240	45	1 368	571
Mean household income in 1989 (dollars)	19 919	21 162	21 591	53 695	22 662	8 953	21 931	11 861	27 604	14 487
Female householder, no husband present	165	330	582	124	639	70	362	173	4 395	1 909
Lacking complete plumbing facilities	–	–	–	–	17	5	–	20	–	39
No vehicle available	39	240	211	94	294	50	126	141	1 412	1 364
No telephone in unit	–	–	27	41	13	6	29	30	135	250
1-person households	–	–	18	8	–	–	13	18	101	165
HOUSEHOLDS BELOW POVERTY LEVEL										
Owner-occupied housing units	**53**	**426**	**165**	**55**	**113**	**93**	**90**	**109**	**1 355**	**1 395**
Married-couple families	13	74	43	13	13	17	15	19	306	291
With own children under 18 years	4	31	10	–	13	3	–	7	124	107
Families with female householder	9	165	14	–	11	28	–	54	249	425
With own children under 18 years	–	72	–	–	11	14	–	40	166	153
Householder worked in 1989	–	160	26	9	20	37	10	54	422	419
With public assistance income	–	42	7	–	26	30	–	9	208	325
With Social Security income	38	165	89	10	51	21	69	20	672	741
Built 1939 or earlier	–	6	79	19	15	15	44	28	155	211
Lacking complete plumbing facilities	–	–	–	–	7	–	–	–	6	34
No vehicle available	–	115	43	19	34	37	18	29	185	359
No telephone in unit	–	8	10	–	–	7	6	5	65	86
1.01 or more persons per room	–	56	–	–	4	–	–	–	20	75
Renter-occupied housing units	**–**	**707**	**657**	**441**	**354**	**158**	**108**	**1 119**	**2 751**	**6 095**
Married-couple families	–	83	50	51	61	11	26	108	623	637
With own children under 18 years	–	83	35	45	40	11	26	89	472	464
Families with female householder	–	491	34	162	92	107	27	564	627	3 616
With own children under 18 years	–	372	16	134	79	62	27	420	547	3 101
Householder worked in 1989	–	386	408	231	120	73	52	627	1 322	2 608
With public assistance income	–	121	121	162	108	96	33	386	666	2 854
With Social Security income	–	94	107	108	158	71	41	125	810	1 154
Built 1939 or earlier	–	30	49	29	57	9	20	47	385	582
Lacking complete plumbing facilities	–	4	–	11	–	–	5	30	21	64
No vehicle available	–	427	110	246	192	72	58	589	1 025	3 741
No telephone in unit	–	161	91	184	92	74	20	246	607	1 928
1.01 or more persons per room	–	120	17	86	30	31	–	228	186	842
MEDIAN HOUSEHOLD INCOME IN 1989										
Occupied housing units (dollars)	**24 531**	**30 150**	**22 969**	**14 926**	**25 407**	**21 379**	**23 789**	**21 516**	**28 273**	**16 024**
Owner occupied (dollars)	22 054	36 221	32 016	20 625	32 564	11 875	24 682	38 462	35 806	27 681
Renter occupied (dollars)	31 354	20 013	16 318	13 140	18 399	22 099	23 015	20 584	20 290	11 872
Specified owner-occupied housing units	**608**	**4 898**	**1 818**	**295**	**2 186**	**270**	**949**	**628**	**23 190**	**8 414**
MORTGAGE STATUS AND SELECTED MONTHLY OWNER COSTS										
With a mortgage	248	4 624	943	163	1 086	151	473	529	16 149	6 580
Less than $200	9	14	–	15	15	–	15	9	373	207
$200 to $299	15	173	34	44	41	20	56	6	1 755	717
$300 to $399	70	499	79	25	133	14	64	6	1 612	1 137
$400 to $499	67	710	112	42	123	53	56	45	1 726	969
$500 to $599	23	820	125	22	143	29	53	20	2 206	852
$600 to $699	11	646	103	15	151	9	39	56	1 909	893
$700 to $799	33	623	108	–	100	–	34	104	1 856	587
$800 to $899	6	467	67	–	113	7	26	77	1 217	526
$900 to $999	10	280	67	–	65	10	36	105	873	267
$1,000 to $1,249	4	274	100	–	80	9	64	68	1 322	274
$1,250 to $1,499	–	118	39	–	57	–	11	33	647	70
$1,500 to $1,999	–	–	74	–	59	–	19	–	401	66
$2,000 or more	–	–	35	–	6	–	–	–	252	15
Median (dollars)	460	615	724	388	658	477	583	827	622	529
Mean (dollars)	501	651	851	393	740	536	670	820	695	570
Not mortgaged	360	274	875	132	1 100	119	476	99	7 041	1 834
Less than $100	3	18	74	–	44	29	–	16	862	271
$100 to $199	186	80	422	88	660	56	274	24	3 923	1 063
$200 to $299	145	122	324	35	262	34	163	34	1 515	353
$300 to $399	26	54	29	9	91	–	34	25	405	121
$400 to $499	–	–	19	–	14	–	–	–	179	9
$500 or more	–	–	7	–	29	–	5	–	157	17
Median (dollars)	191	221	185	180	176	135	187	264	165	152
Mean (dollars)	191	225	189	184	203	144	202	231	189	171
Specified renter-occupied housing units	**65**	**2 851**	**2 408**	**1 093**	**1 524**	**428**	**930**	**5 000**	**15 469**	**13 846**
GROSS RENT										
Less than $100	–	–	66	29	38	27	–	87	171	1 077
$100 to $149	–	21	100	103	149	47	9	93	460	1 206
$150 to $199	–	22	98	58	66	15	19	112	572	1 053
$200 to $249	–	55	267	124	72	48	25	56	950	1 408
$250 to $299	4	18	253	198	106	11	87	105	1 272	1 862
$300 to $349	–	202	327	196	174	105	126	113	1 868	1 725
$350 to $399	6	211	321	110	160	35	119	321	1 861	1 727
$400 to $449	–	329	300	93	130	28	208	732	2 178	1 191
$450 to $499	20	458	223	56	185	29	104	1 097	2 002	897
$500 to $549	–	347	179	50	190	9	35	912	1 241	423
$550 to $599	–	352	68	12	58	22	96	517	957	299
$600 to $649	11	271	28	26	66	44	45	349	488	266
$650 to $699	–	212	52	12	23	8	8	197	318	135
$700 to $749	–	143	11	–	–	–	8	89	182	32
$750 to $999	24	124	21	7	44	–	11	164	220	117
$1,000 or more	–	44	25	7	–	–	–	36	53	19
No cash rent	–	42	69	12	63	–	30	20	676	409
Median (dollars)	611	513	360	312	390	332	414	490	405	303
Mean (dollars)	632	527	371	322	386	345	420	488	405	310

TIPSII [UPF] GH213 CENSUS90 71580800 07/28/93 10:47 AM MACHINE: C DATA:CENSUS90*H2TIPSDA13. 07/15/93 19:28:06 TAPE: NONE FRAME: 356
TSF:CENSUS90*92. 07/27/93 11:53:14 UTF:CENSUS90*93. 07/27/93 11:53:14 META:CENSUS90*H2TABLES13. 07/27/93 12:25:49

Table 84. **Social and Financial Characteristics of Housing Units by Race and Hispanic Origin of Householder: 1990—Con.**

[Threshold and complementary threshold are 1,000 persons. Data based on sample and subject to sampling variability, see text. For definitions of terms and meanings of symbols, see text]

Place and [In Selected States] County Subdivision [10,000 or More Persons]	Columbus city (remainder)—Con.			Cordele city		Covington city		Dalton city	
	Asian or Pacific Islander	Hispanic origin (of any race)	White, not of Hispanic origin	White	Black	White	Black	White	Black
Occupied housing units	**521**	**1 599**	**40 358**	**1 732**	**2 022**	**2 190**	**1 446**	**7 599**	**830**
HOUSEHOLDER 65 YEARS AND OVER									
Occupied housing units	**14**	**99**	**9 023**	**638**	**491**	**769**	**313**	**1 784**	**108**
Owner occupied	9	91	6 924	460	250	526	194	1 075	92
1-person households	–	15	4 266	362	233	436	150	1 026	23
Built 1939 or earlier	–	15	1 353	151	54	196	41	312	14
Mean household income in 1989 (dollars)	28 757	28 587	27 553	20 941	11 226	20 393	15 025	21 303	108 025
Female householder, no husband present	9	20	4 375	332	310	451	205	1 038	64
Lacking complete plumbing facilities	–	–	–	5	6	12	12	11	–
No vehicle available	–	8	1 404	59	305	251	148	490	24
No telephone in unit	–	–	135	19	90	35	9	95	–
1-person households	–	–	101	12	32	10	–	55	–
HOUSEHOLDS BELOW POVERTY LEVEL									
Owner-occupied housing units	**16**	**14**	**1 355**	**133**	**255**	**104**	**87**	**322**	**29**
Married-couple families	6	14	306	21	37	4	21	84	5
With own children under 18 years	6	–	124	11	22	2	13	13	–
Families with female householder	5	–	249	26	105	17	20	36	–
With own children under 18 years	5	–	166	–	28	9	–	15	–
Householder worked in 1989	5	9	422	19	82	17	20	63	11
With public assistance income	–	–	208	23	128	5	31	14	11
With Social Security income	–	5	672	94	112	67	67	240	16
Built 1939 or earlier	–	–	155	28	42	37	23	105	–
Lacking complete plumbing facilities	–	–	6	–	13	12	–	–	–
No vehicle available	–	–	185	23	126	51	42	76	5
No telephone in unit	–	–	65	21	52	–	–	42	5
1.01 or more persons per room	–	–	20	–	23	–	–	–	–
Renter-occupied housing units	**62**	**184**	**2 661**	**181**	**931**	**267**	**515**	**857**	**159**
Married-couple families	20	90	558	17	106	39	74	104	49
With own children under 18 years	13	73	424	7	75	–	27	77	32
Families with female householder	18	53	623	36	526	23	282	161	59
With own children under 18 years	13	49	547	18	403	11	245	118	32
Householder worked in 1989	19	146	1 250	32	248	57	226	411	64
With public assistance income	–	32	651	67	489	101	240	234	77
With Social Security income	5	18	798	101	236	142	113	301	48
Built 1939 or earlier	–	14	377	56	162	24	72	51	17
Lacking complete plumbing facilities	–	–	21	–	4	–	57	5	–
No vehicle available	4	41	1 009	70	662	181	348	328	77
No telephone in unit	12	52	585	55	356	71	252	270	68
1.01 or more persons per room	12	18	179	–	139	–	82	35	32
MEDIAN HOUSEHOLD INCOME IN 1989									
Occupied housing units (dollars)	**25 709**	**24 135**	**28 231**	**25 127**	**7 548**	**25 399**	**15 427**	**24 847**	**19 057**
Owner occupied (dollars)	33 068	37 000	35 672	30 952	14 250	29 143	26 151	36 137	27 581
Renter occupied (dollars)	20 250	18 669	20 344	17 072	5 920	16 964	10 085	19 707	17 830
Specified owner-occupied housing units	**250**	**564**	**22 854**	**1 074**	**489**	**1 249**	**462**	**3 132**	**302**
MORTGAGE STATUS AND SELECTED MONTHLY OWNER COSTS									
With a mortgage	245	492	15 868	512	232	631	270	1 634	140
Less than $200	7	24	353	27	13	7	24	10	–
$200 to $299	34	35	1 749	42	69	25	6	74	–
$300 to $399	27	50	1 593	146	43	85	14	119	17
$400 to $499	37	34	1 716	82	64	111	64	239	51
$500 to $599	27	46	2 189	80	25	39	39	209	35
$600 to $699	26	106	1 844	55	11	91	32	134	6
$700 to $799	9	66	1 812	12	–	62	43	151	13
$800 to $899	26	34	1 199	31	–	44	26	100	–
$900 to $999	–	32	841	7	–	54	8	89	11
$1,000 to $1,249	18	53	1 284	7	7	56	14	199	4
$1,250 to $1,499	9	–	647	18	–	28	–	161	3
$1,500 to $1,999	25	12	389	5	–	22	–	80	–
$2,000 or more	–	–	252	–	–	7	–	69	–
Median (dollars)	570	669	618	450	389	657	550	725	506
Mean (dollars)	713	665	694	520	396	726	588	902	577
Not mortgaged	5	72	6 986	562	257	618	192	1 498	162
Less than $100	–	6	856	84	23	49	48	171	19
$100 to $199	–	35	3 893	275	167	342	66	767	74
$200 to $299	5	12	1 515	145	53	171	48	363	69
$300 to $399	–	–	405	42	14	56	30	86	–
$400 to $499	–	19	160	16	–	–	–	75	–
$500 or more	–	–	157	–	–	–	–	36	–
Median (dollars)	225	183	165	174	147	179	157	173	182
Mean (dollars)	203	229	188	183	161	189	180	199	179
Specified renter-occupied housing units	**244**	**993**	**15 073**	**561**	**1 323**	**867**	**925**	**3 948**	**524**
GROSS RENT									
Less than $100	–	7	171	7	87	40	53	75	25
$100 to $149	–	7	460	14	164	92	61	215	27
$150 to $199	–	16	565	34	199	16	68	132	37
$200 to $249	16	14	950	63	200	37	89	347	38
$250 to $299	32	119	1 242	144	203	80	94	472	83
$300 to $349	23	138	1 808	43	223	60	107	578	58
$350 to $399	61	155	1 833	64	98	104	86	576	36
$400 to $449	32	187	2 091	77	75	47	96	625	86
$450 to $499	26	172	1 925	39	26	95	64	368	59
$500 to $549	22	36	1 217	17	–	97	84	265	25
$550 to $599	–	31	935	17	7	56	25	118	20
$600 to $649	5	28	465	4	7	31	28	38	–
$650 to $699	–	–	318	6	–	21	16	6	15
$700 to $749	–	–	182	–	–	–	–	–	10
$750 to $999	11	19	208	–	–	55	24	8	–
$1,000 or more	10	–	53	–	–	21	15	9	–
No cash rent	6	64	650	32	34	15	15	116	5
Median (dollars)	372	402	404	302	248	398	343	356	343
Mean (dollars)	448	402	404	331	251	421	365	354	354

TIPSII [UPF] GH213 CENSUS90 71580800 07/28/93 10:47 AM MACHINE: C DATA:CENSUS90*H2TIPSDA13. 07/15/93 19:28:06 TAPE: NONE FRAME: 357
TSF:CENSUS90*92. 07/27/93 11:53:14 UTF:CENSUS90*93. 07/27/93 11:53:14 META:CENSUS90*H2TABLES13. 07/27/93 12:25:49

Table 84. **Social and Financial Characteristics of Housing Units by Race and Hispanic Origin of Householder: 1990—Con.**

[Threshold and complementary threshold are 1,000 persons. Data based on sample and subject to sampling variability, see text. For definitions of terms and meanings of symbols, see text]

Place and [In Selected States] County Subdivision [10,000 or More Persons]	Dalton city—Con.		Decatur city		Douglas city		Douglasville city		Druid Hills CDP
	Hispanic origin (of any race)	White, not of Hispanic origin	White	Black	White	Black	White	Black	White
Occupied housing units	**372**	**7 502**	**5 353**	**2 213**	**2 362**	**1 452**	**3 457**	**637**	**4 116**
HOUSEHOLDER 65 YEARS AND OVER									
Occupied housing units	**–**	**1 784**	**1 708**	**507**	**728**	**283**	**617**	**125**	**994**
Owner occupied	–	1 075	985	296	542	225	357	104	653
1-person households	–	1 026	1 131	180	409	130	321	51	556
Built 1939 or earlier	–	312	461	100	100	16	98	6	311
Mean household income in 1989 (dollars)	–	21 303	26 303	14 833	21 576	10 460	21 252	17 567	42 889
Female householder, no husband present	–	1 038	1 096	316	368	162	383	74	591
Lacking complete plumbing facilities	–	11	–	7	–	–	–	7	–
No vehicle available	–	490	547	244	134	101	183	34	204
No telephone in unit	–	95	11	32	32	11	6	4	–
1-person households	–	55	–	16	23	11	–	–	–
HOUSEHOLDS BELOW POVERTY LEVEL									
Owner-occupied housing units	**–**	**322**	**74**	**176**	**121**	**200**	**117**	**49**	**69**
Married-couple families	–	84	16	50	27	23	45	16	6
With own children under 18 years	–	13	–	5	–	8	31	10	6
Families with female householder	–	36	6	51	–	96	24	13	–
With own children under 18 years	–	15	6	4	–	34	24	–	–
Householder worked in 1989	–	63	20	26	15	71	55	17	33
With public assistance income	–	14	10	53	63	129	–	–	–
With Social Security income	–	240	30	75	51	113	44	32	25
Built 1939 or earlier	–	105	36	44	31	–	23	6	27
Lacking complete plumbing facilities	–	–	–	6	–	10	–	–	–
No vehicle available	–	76	16	33	47	78	11	16	9
No telephone in unit	–	42	–	6	–	46	12	–	–
1.01 or more persons per room	–	–	–	7	–	27	–	7	–
Renter-occupied housing units	**91**	**847**	**403**	**558**	**271**	**433**	**189**	**149**	**318**
Married-couple families	48	104	54	50	46	48	33	12	27
With own children under 18 years	48	77	21	16	29	28	9	3	10
Families with female householder	10	151	13	336	79	233	67	110	21
With own children under 18 years	10	108	13	265	79	202	53	106	5
Householder worked in 1989	40	411	179	193	84	158	81	99	258
With public assistance income	21	224	17	201	112	262	92	58	–
With Social Security income	–	301	211	139	134	66	86	26	16
Built 1939 or earlier	–	51	73	77	20	38	24	7	54
Lacking complete plumbing facilities	–	5	–	2	–	–	–	4	–
No vehicle available	41	318	163	439	118	266	69	70	59
No telephone in unit	49	260	41	168	66	248	31	51	10
1.01 or more persons per room	27	35	–	83	9	64	8	15	17
MEDIAN HOUSEHOLD INCOME IN 1989									
Occupied housing units (dollars)	**30 278**	**24 701**	**30 994**	**16 578**	**25 380**	**12 006**	**32 272**	**17 311**	**40 683**
Owner occupied (dollars)	50 100	35 964	43 244	23 179	30 769	15 694	40 776	26 711	60 240
Renter occupied (dollars)	26 838	19 560	21 077	10 789	14 653	7 970	21 589	13 606	22 778
Specified owner-occupied housing units	**17**	**3 126**	**2 650**	**935**	**1 487**	**545**	**1 667**	**239**	**2 024**
MORTGAGE STATUS AND SELECTED MONTHLY OWNER COSTS									
With a mortgage	17	1 628	1 719	758	788	331	1 182	112	1 458
Less than $200	–	10	14	5	7	29	–	–	–
$200 to $299	–	74	6	22	34	46	–	10	–
$300 to $399	–	119	50	166	93	105	64	7	41
$400 to $499	–	239	46	188	165	80	78	–	72
$500 to $599	6	203	143	145	116	36	66	7	92
$600 to $699	5	134	182	71	98	15	97	17	75
$700 to $799	6	151	123	50	80	7	130	6	73
$800 to $899	–	100	176	61	56	5	104	7	94
$900 to $999	–	89	182	22	26	8	150	11	68
$1,000 to $1,249	–	199	397	19	55	–	318	23	263
$1,250 to $1,499	–	161	227	9	23	–	109	11	219
$1,500 to $1,999	–	80	129	–	16	–	56	13	225
$2,000 or more	–	69	44	–	19	–	10	–	236
Median (dollars)	675	727	961	498	585	389	926	909	1 203
Mean (dollars)	648	903	1 019	544	676	411	925	913	1 379
Not mortgaged	–	1 498	931	177	699	214	485	127	566
Less than $100	–	171	25	10	54	16	–	10	–
$100 to $199	–	767	91	38	305	128	205	50	62
$200 to $299	–	363	288	46	239	44	142	61	156
$300 to $399	–	86	365	58	33	10	92	6	148
$400 to $499	–	75	108	14	39	8	17	–	104
$500 or more	–	36	54	11	29	8	29	–	96
Median (dollars)	–	173	314	286	197	169	222	203	347
Mean (dollars)	–	199	318	283	217	198	259	203	374
Specified renter-occupied housing units	**337**	**3 871**	**2 346**	**1 205**	**749**	**709**	**1 258**	**349**	**1 702**
GROSS RENT									
Less than $100	–	75	32	93	30	143	–	11	–
$100 to $149	–	215	117	105	37	95	91	11	5
$150 to $199	10	122	51	59	54	81	41	38	23
$200 to $249	64	336	45	93	89	82	56	40	6
$250 to $299	60	451	69	48	84	67	8	10	25
$300 to $349	75	570	346	93	113	89	11	21	113
$350 to $399	75	558	178	51	56	68	88	22	153
$400 to $449	18	625	294	153	82	66	164	8	206
$450 to $499	16	368	221	157	50	8	180	24	154
$500 to $549	–	265	225	91	15	10	132	60	100
$550 to $599	9	109	169	47	39	–	104	11	138
$600 to $649	–	38	133	34	–	–	129	25	239
$650 to $699	–	6	59	74	–	–	61	23	114
$700 to $749	–	–	111	35	–	–	46	8	113
$750 to $999	10	8	135	39	24	–	73	9	185
$1,000 or more	–	9	71	–	–	–	30	8	66
No cash rent	–	116	90	33	76	–	44	20	62
Median (dollars)	319	357	449	416	313	230	490	479	563
Mean (dollars)	338	354	480	388	336	234	498	428	573

TIPSII [UPF] GH213 CENSUS90 71580800 07/28/93 10:47 AM MACHINE: C DATA:CENSUS90*H2TIPSDA13. 07/15/93 19:28:06 TAPE: NONE FRAME: 358
TSF:CENSUS90*92. 07/27/93 11:53:14 UTF:CENSUS90*93. 07/27/93 11:53:14 META:CENSUS90*H2TABLES13. 07/27/93 12:25:49

Table 84. **Social and Financial Characteristics of Housing Units by Race and Hispanic Origin of Householder: 1990—** Con.

[Threshold and complementary threshold are 1,000 persons. Data based on sample and subject to sampling variability, see text. For definitions of terms and meanings of symbols, see text]

Place and [In Selected States] County Subdivision [10,000 or More Persons]	Dublin city		Dunwoody CDP	East Point city		Evans CDP	Forest Park city		Fort Benning South CDP	
	White	Black	White	White	Black	White	White	Black	White	Black
Occupied housing units	**3 311**	**2 538**	**9 196**	**5 049**	**8 150**	**4 122**	**5 088**	**1 099**	**1 195**	**671**
HOUSEHOLDER 65 YEARS AND OVER										
Occupied housing units	**1 051**	**538**	**1 252**	**2 171**	**445**	**426**	**1 144**	**79**	**–**	**9**
Owner occupied	803	333	1 010	1 713	265	404	1 009	60	–	–
1-person households	542	261	414	990	160	166	489	50	–	–
Built 1939 or earlier	158	87	12	410	33	–	19	15	–	–
Mean household income in 1989 (dollars)	28 108	12 957	56 328	26 238	16 644	33 023	22 379	8 546	–	17 834
Female householder, no husband present	555	346	405	1 004	256	167	541	68	–	–
Lacking complete plumbing facilities	–	19	–	–	–	–	–	7	–	–
No vehicle available	166	272	131	318	215	44	186	28	–	–
No telephone in unit	25	88	–	23	78	–	6	19	–	–
1-person households	9	36	–	23	35	–	–	19	–	–
HOUSEHOLDS BELOW POVERTY LEVEL										
Owner-occupied housing units	**133**	**288**	**71**	**264**	**229**	**85**	**252**	**48**	**–**	**–**
Married-couple families	65	33	31	75	52	19	83	5	–	–
With own children under 18 years	21	7	6	21	21	6	13	–	–	–
Families with female householder	–	98	15	13	72	17	46	15	–	–
With own children under 18 years	–	66	9	4	60	–	33	–	–	–
Householder worked in 1989	48	84	34	49	67	28	105	8	–	–
With public assistance income	–	146	–	54	36	–	29	10	–	–
With Social Security income	71	80	22	138	97	38	124	34	–	–
Built 1939 or earlier	5	38	–	114	27	–	–	10	–	–
Lacking complete plumbing facilities	–	7	–	11	12	–	–	–	–	–
No vehicle available	22	131	–	45	50	–	42	26	–	–
No telephone in unit	6	26	–	25	21	–	13	5	–	–
1.01 or more persons per room	–	24	–	9	7	–	–	–	–	–
Renter-occupied housing units	**198**	**853**	**61**	**372**	**1 228**	**86**	**407**	**210**	**76**	**45**
Married-couple families	18	81	4	129	167	17	101	38	39	17
With own children under 18 years	18	59	4	59	141	14	74	26	39	17
Families with female householder	32	484	–	75	563	46	125	90	37	28
With own children under 18 years	32	442	–	31	429	46	117	74	26	28
Householder worked in 1989	79	333	40	167	712	61	225	190	59	27
With public assistance income	77	452	–	87	350	–	133	29	5	8
With Social Security income	83	193	5	125	244	–	107	7	–	–
Built 1939 or earlier	13	52	–	42	118	–	6	–	18	8
Lacking complete plumbing facilities	–	16	–	4	–	–	–	7	–	–
No vehicle available	84	529	13	176	740	–	84	84	–	–
No telephone in unit	13	339	–	43	326	22	107	89	–	8
1.01 or more persons per room	21	123	–	26	174	–	19	29	8	–
MEDIAN HOUSEHOLD INCOME IN 1989										
Occupied housing units (dollars)	**29 903**	**10 809**	**69 515**	**26 240**	**26 275**	**41 482**	**26 368**	**22 853**	**28 930**	**23 828**
Owner occupied (dollars)	34 856	18 070	75 796	30 221	39 076	44 064	30 149	30 278	16 250	61 359
Renter occupied (dollars)	18 324	7 268	35 374	19 017	19 427	29 696	18 883	21 327	29 009	23 719
Specified owner-occupied housing units	**2 158**	**947**	**7 063**	**3 283**	**2 900**	**2 905**	**3 160**	**309**	**7**	**7**
MORTGAGE STATUS AND SELECTED MONTHLY OWNER COSTS										
With a mortgage	1 324	604	6 352	1 457	2 686	2 547	1 913	228	7	7
Less than $200	16	10	15	13	31	11	–	–	–	–
$200 to $299	109	92	6	148	35	–	213	–	–	–
$300 to $399	150	146	45	219	83	56	291	26	–	–
$400 to $499	128	204	255	224	174	201	284	9	–	–
$500 to $599	165	48	234	291	380	244	395	78	–	–
$600 to $699	187	57	422	265	516	325	377	57	7	–
$700 to $799	194	37	484	81	445	430	153	31	–	–
$800 to $899	104	6	333	72	310	478	68	18	–	–
$900 to $999	55	4	396	44	173	218	100	4	–	–
$1,000 to $1,249	109	–	983	76	385	340	32	5	–	7
$1,250 to $1,499	35	–	966	–	74	197	–	–	–	–
$1,500 to $1,999	55	–	1 316	8	63	47	–	–	–	–
$2,000 or more	17	–	897	16	17	–	–	–	–	–
Median (dollars)	641	425	1 251	536	728	801	544	602	625	1 125
Mean (dollars)	706	438	1 340	581	780	829	549	620	646	1 003
Not mortgaged	834	343	711	1 826	214	358	1 247	81	–	–
Less than $100	27	73	–	148	23	23	43	10	–	–
$100 to $199	383	202	41	980	98	164	655	39	–	–
$200 to $299	269	68	159	487	61	113	479	20	–	–
$300 to $399	113	–	263	138	15	47	70	12	–	–
$400 to $499	33	–	145	37	17	11	–	–	–	–
$500 or more	9	–	103	36	–	–	–	–	–	–
Median (dollars)	202	140	352	181	186	197	192	172	–	–
Mean (dollars)	221	145	374	205	199	214	198	181	–	–
Specified renter-occupied housing units	**930**	**1 463**	**1 432**	**1 577**	**5 017**	**748**	**1 703**	**785**	**1 172**	**628**
GROSS RENT										
Less than $100	20	137	–	14	143	–	11	18	7	–
$100 to $149	79	182	–	42	113	–	28	9	–	–
$150 to $199	13	257	–	43	43	–	–	8	7	–
$200 to $249	67	211	–	87	88	6	32	–	–	13
$250 to $299	65	196	–	90	95	27	28	–	–	–
$300 to $349	105	134	–	132	263	30	42	13	18	57
$350 to $399	147	129	7	254	651	43	150	76	71	13
$400 to $449	140	70	–	197	787	110	293	134	131	104
$450 to $499	98	42	53	218	753	88	338	306	80	16
$500 to $549	52	20	130	165	713	46	183	110	57	–
$550 to $599	22	3	130	118	363	46	144	69	29	8
$600 to $649	45	6	199	93	407	73	130	10	28	–
$650 to $699	5	–	96	23	200	58	148	16	23	–
$700 to $749	–	–	138	19	129	42	47	–	9	–
$750 to $999	18	9	337	11	179	144	51	–	8	11
$1,000 or more	–	–	320	–	62	29	–	–	–	–
No cash rent	54	67	22	71	28	6	78	16	704	406
Median (dollars)	383	231	733	428	467	573	477	467	450	414
Mean (dollars)	376	245	829	419	475	609	497	461	472	415

TIPSII [UPF] GH213 CENSUS90 71580800 07/28/93 10:47 AM MACHINE: C DATA:CENSUS90*H2TIPSDA13. 07/15/93 19:28:06 TAPE: NONE FRAME: 359
TSF:CENSUS90*92. 07/27/93 11:53:14 UTF:CENSUS90*93. 07/27/93 11:53:14 META:CENSUS90*H2TABLES13. 07/27/93 12:25:49

Table 84. **Social and Financial Characteristics of Housing Units by Race and Hispanic Origin of Householder: 1990—Con.**

[Threshold and complementary threshold are 1,000 persons. Data based on sample and subject to sampling variability, see text. For definitions of terms and meanings of symbols, see text]

Place and [In Selected States] County Subdivision [10,000 or More Persons]	Fort Benning South CDP—Con.		Fort Stewart CDP				Gaines School CDP		Gainesville city	
	Hispanic origin (of any race)	White, not of Hispanic origin	White	Black	Hispanic origin (of any race)	White, not of Hispanic origin	White	Black	White	Black
Occupied housing units	**272**	**1 080**	**974**	**970**	**200**	**902**	**4 333**	**445**	**5 282**	**1 449**
HOUSEHOLDER 65 YEARS AND OVER										
Occupied housing units	**–**	**–**	**–**	**–**	**–**	**–**	**508**	**–**	**1 610**	**198**
Owner occupied	–	–	–	–	–	–	367	–	985	104
1-person households	–	–	–	–	–	–	241	–	863	84
Built 1939 or earlier	–	–	–	–	–	–	8	–	251	33
Mean household income in 1989 (dollars)	–	–	–	–	–	–	30 963	–	29 439	15 413
Female householder, no husband present	–	–	–	–	–	–	223	–	886	97
Lacking complete plumbing facilities	–	–	–	–	–	–	–	–	6	–
No vehicle available	–	–	–	–	–	–	76	–	380	88
No telephone in unit	–	–	–	–	–	–	22	–	28	29
1-person households	–	–	–	–	–	–	22	–	16	–
HOUSEHOLDS BELOW POVERTY LEVEL										
Owner-occupied housing units	**14**	**–**	**8**	**9**	**–**	**8**	**74**	**9**	**133**	**54**
Married-couple families	14	–	8	9	–	8	–	–	20	12
With own children under 18 years	14	–	8	9	–	8	–	–	7	–
Families with female householder	–	–	–	–	–	–	–	–	15	10
With own children under 18 years	–	–	–	–	–	–	–	–	–	10
Householder worked in 1989	14	–	8	9	–	8	19	9	36	30
With public assistance income	–	–	–	–	–	–	19	–	–	16
With Social Security income	–	–	–	–	–	–	13	–	89	32
Built 1939 or earlier	–	–	–	–	–	–	–	–	36	16
Lacking complete plumbing facilities	–	–	–	–	–	–	–	–	6	–
No vehicle available	–	–	–	–	–	–	–	–	42	32
No telephone in unit	–	–	–	9	–	–	–	–	–	–
1.01 or more persons per room	–	–	–	9	–	–	–	–	–	10
Renter-occupied housing units	**17**	**59**	**98**	**86**	**22**	**98**	**858**	**160**	**536**	**470**
Married-couple families	17	22	90	28	22	90	32	17	54	73
With own children under 18 years	17	22	76	28	22	76	24	8	26	23
Families with female householder	–	37	8	58	–	8	42	76	129	326
With own children under 18 years	–	26	8	58	–	8	21	76	97	304
Householder worked in 1989	9	50	98	48	22	98	788	89	159	267
With public assistance income	–	5	–	9	–	–	32	30	184	180
With Social Security income	–	–	–	10	–	–	37	27	262	122
Built 1939 or earlier	–	18	10	10	–	10	–	10	57	14
Lacking complete plumbing facilities	–	–	10	–	–	10	–	–	–	7
No vehicle available	–	–	–	9	–	–	52	56	259	257
No telephone in unit	–	–	–	9	22	–	32	56	63	257
1.01 or more persons per room	8	–	21	–	11	21	25	8	10	41
MEDIAN HOUSEHOLD INCOME IN 1989										
Occupied housing units (dollars)	**24 907**	**29 208**	**19 075**	**19 668**	**18 304**	**18 922**	**25 555**	**21 336**	**28 306**	**13 774**
Owner occupied (dollars)	11 250	16 250	12 500	22 159	–	12 500	45 516	38 472	40 908	24 297
Renter occupied (dollars)	25 789	29 295	19 232	19 426	18 304	19 106	16 628	15 625	19 456	12 346
Specified owner-occupied housing units	**14**	**7**	**–**	**9**	**–**	**–**	**1 469**	**53**	**2 727**	**272**
MORTGAGE STATUS AND SELECTED MONTHLY OWNER COSTS										
With a mortgage	–	7	–	–	–	–	1 201	53	1 548	185
Less than $200	–	–	–	–	–	–	–	–	–	8
$200 to $299	–	–	–	–	–	–	49	–	13	6
$300 to $399	–	–	–	–	–	–	105	–	66	24
$400 to $499	–	–	–	–	–	–	156	–	132	30
$500 to $599	–	–	–	–	–	–	140	–	78	10
$600 to $699	–	7	–	–	–	–	118	18	155	15
$700 to $799	–	–	–	–	–	–	170	9	176	57
$800 to $899	–	–	–	–	–	–	164	17	145	19
$900 to $999	–	–	–	–	–	–	85	–	84	–
$1,000 to $1,249	–	–	–	–	–	–	138	9	229	16
$1,250 to $1,499	–	–	–	–	–	–	43	–	131	–
$1,500 to $1,999	–	–	–	–	–	–	33	–	120	–
$2,000 or more	–	–	–	–	–	–	–	–	219	–
Median (dollars)	–	625	–	–	–	–	715	747	907	698
Mean (dollars)	–	646	–	–	–	–	735	795	1 182	629
Not mortgaged	14	–	–	9	–	–	268	–	1 179	87
Less than $100	14	–	–	–	–	–	9	–	77	26
$100 to $199	–	–	–	9	–	–	85	–	450	32
$200 to $299	–	–	–	–	–	–	123	–	427	15
$300 to $399	–	–	–	–	–	–	35	–	112	–
$400 to $499	–	–	–	–	–	–	16	–	46	7
$500 or more	–	–	–	–	–	–	–	–	67	7
Median (dollars)	100–	–	–	175	–	–	224	–	210	152
Mean (dollars)	–	–	–	153	–	–	232	–	236	205
Specified renter-occupied housing units	**250**	**1 065**	**958**	**897**	**200**	**886**	**2 545**	**384**	**2 291**	**1 148**
GROSS RENT										
Less than $100	–	7	–	–	–	–	–	22	105	108
$100 to $149	–	–	–	–	–	–	12	15	145	84
$150 to $199	–	7	–	–	–	–	22	7	81	54
$200 to $249	–	–	–	–	–	–	49	8	102	191
$250 to $299	–	–	19	20	16	10	95	22	113	121
$300 to $349	–	18	146	220	27	137	210	34	277	149
$350 to $399	30	71	221	230	65	204	439	95	176	106
$400 to $449	26	113	142	167	22	142	384	37	350	71
$450 to $499	18	69	23	44	12	23	478	31	295	117
$500 to $549	12	57	17	–	–	17	324	58	159	44
$550 to $599	–	29	17	15	–	17	115	9	159	60
$600 to $649	16	12	7	11	–	7	118	–	45	–
$650 to $699	–	23	13	–	–	13	87	–	107	5
$700 to $749	–	9	–	–	–	–	93	–	30	–
$750 to $999	8	–	–	–	–	–	41	8	91	20
$1,000 or more	–	–	–	–	–	–	–	8	–	–
No cash rent	140	650	353	190	58	316	78	30	56	18
Median (dollars)	449	444	379	369	368	383	452	387	423	304
Mean (dollars)	490	460	393	380	370	397	459	400	408	315

TIPSII [UPF] GH213 CENSUS90 71580800 07/28/93 10:47 AM MACHINE: C DATA:CENSUS90*H2TIPSDA13. 07/15/93 19:28:06 TAPE: NONE FRAME: 360
TSF:CENSUS90*92. 07/27/93 11:53:14 UTF:CENSUS90*93. 07/27/93 11:53:14 META:CENSUS90*H2TABLES13. 07/27/93 12:25:49

Table 84. **Social and Financial Characteristics of Housing Units by Race and Hispanic Origin of Householder: 1990—Con.**

[Threshold and complementary threshold are 1,000 persons. Data based on sample and subject to sampling variability, see text. For definitions of terms and meanings of symbols, see text]

Place and [In Selected States] County Subdivision [10,000 or More Persons]	Gainesville city—Con.		Griffin city		Hinesville city				La Grange city	
	Hispanic origin (of any race)	White, not of Hispanic origin	White	Black	White	Black	Hispanic origin (of any race)	White, not of Hispanic origin	White	Black
Occupied housing units	**249**	**5 239**	**4 659**	**3 418**	**4 534**	**2 529**	**429**	**4 379**	**6 112**	**3 570**
HOUSEHOLDER 65 YEARS AND OVER										
Occupied housing units	**–**	**1 610**	**1 544**	**655**	**339**	**66**	**16**	**323**	**1 855**	**727**
Owner occupied	–	985	1 137	232	288	40	11	277	1 358	394
1-person households	–	863	764	240	194	–	5	189	971	364
Built 1939 or earlier	–	251	362	105	15	–	–	15	594	199
Mean household income in 1989 (dollars)	–	29 439	26 331	19 218	23 292	10 080	49 300	22 004	25 334	12 593
Female householder, no husband present	–	886	792	411	153	44	–	153	1 148	418
Lacking complete plumbing facilities	–	6	13	4	–	–	–	–	–	20
No vehicle available	–	380	287	323	56	25	–	56	462	393
No telephone in unit	–	28	34	126	–	–	–	–	59	127
1-person households	–	16	34	28	–	–	–	–	32	85
HOUSEHOLDS BELOW POVERTY LEVEL										
Owner-occupied housing units	**–**	**133**	**181**	**88**	**87**	**133**	**14**	**87**	**288**	**275**
Married-couple families	–	20	33	–	45	30	14	45	60	26
With own children under 18 years	–	7	–	–	37	23	14	37	10	–
Families with female householder	–	15	19	41	30	86	–	30	5	76
With own children under 18 years	–	–	12	–	30	62	–	30	–	32
Householder worked in 1989	–	36	26	43	59	78	14	59	36	106
With public assistance income	–	–	9	34	7	29	–	7	26	66
With Social Security income	–	89	150	54	8	17	–	8	205	153
Built 1939 or earlier	–	36	55	13	–	–	–	–	126	135
Lacking complete plumbing facilities	–	6	7	11	–	–	–	–	–	5
No vehicle available	–	42	68	44	–	24	–	–	85	115
No telephone in unit	–	–	18	11	–	11	–	–	24	34
1.01 or more persons per room	–	–	–	–	–	–	–	–	–	7
Renter-occupied housing units	**88**	**536**	**341**	**1 194**	**381**	**481**	**86**	**373**	**507**	**1 046**
Married-couple families	58	54	59	100	140	138	27	137	64	114
With own children under 18 years	58	26	36	47	122	135	27	119	20	90
Families with female householder	12	129	74	669	179	287	16	174	131	569
With own children under 18 years	–	97	55	524	170	245	16	165	109	464
Householder worked in 1989	53	159	65	496	269	314	54	261	197	466
With public assistance income	–	184	158	539	205	226	21	200	140	472
With Social Security income	–	262	155	352	47	13	–	47	217	255
Built 1939 or earlier	–	57	52	95	–	6	–	–	125	196
Lacking complete plumbing facilities	–	–	–	15	–	–	–	–	16	24
No vehicle available	9	259	167	767	106	233	40	106	231	669
No telephone in unit	35	63	90	586	103	97	–	103	179	444
1.01 or more persons per room	59	10	15	137	18	110	5	18	26	153
MEDIAN HOUSEHOLD INCOME IN 1989										
Occupied housing units (dollars)	**19 158**	**28 298**	**28 162**	**13 453**	**26 217**	**19 742**	**15 823**	**26 501**	**26 440**	**14 713**
Owner occupied (dollars)	42 083	40 912	36 099	25 150	34 860	27 500	26 641	34 931	33 117	17 677
Renter occupied (dollars)	18 903	19 426	19 931	12 110	19 649	17 176	12 458	20 162	20 115	12 340
Specified owner-occupied housing units	**30**	**2 703**	**2 658**	**596**	**1 974**	**798**	**134**	**1 901**	**3 066**	**1 063**
MORTGAGE STATUS AND SELECTED MONTHLY OWNER COSTS										
With a mortgage	20	1 534	1 398	370	1 685	722	134	1 612	1 594	554
Less than $200	–	–	14	17	–	–	–	–	5	21
$200 to $299	–	13	66	50	86	19	–	86	52	59
$300 to $399	–	66	142	138	97	54	–	97	126	120
$400 to $499	–	132	193	121	119	60	–	119	194	100
$500 to $599	6	78	128	30	214	113	51	201	178	93
$600 to $699	–	155	141	–	321	132	21	306	203	49
$700 to $799	6	170	98	8	299	165	19	288	148	24
$800 to $899	–	145	123	6	233	111	23	219	105	51
$900 to $999	–	84	94	–	96	23	–	96	125	11
$1,000 to $1,249	–	229	172	–	166	31	13	153	229	11
$1,250 to $1,499	–	131	116	–	42	14	7	35	73	15
$1,500 to $1,999	8	112	80	–	12	–	–	12	91	–
$2,000 or more	–	219	31	–	–	–	–	–	65	–
Median (dollars)	733	906	719	390	702	689	682	699	738	483
Mean (dollars)	1 043	1 182	838	398	714	680	740	708	860	522
Not mortgaged	10	1 169	1 260	226	289	76	–	289	1 472	509
Less than $100	–	77	68	13	–	11	–	–	145	142
$100 to $199	10	440	626	158	122	52	–	122	829	206
$200 to $299	–	427	395	47	125	2	–	125	345	108
$300 to $399	–	112	90	8	26	11	–	26	80	38
$400 to $499	–	46	54	–	16	–	–	16	48	15
$500 or more	–	67	27	–	–	–	–	–	25	–
Median (dollars)	175	211	191	164	213	139	–	213	174	144
Mean (dollars)	176	236	211	169	228	173	–	228	194	164
Specified renter-occupied housing units	**219**	**2 272**	**1 900**	**2 775**	**2 255**	**1 669**	**280**	**2 181**	**2 574**	**2 353**
GROSS RENT										
Less than $100	–	105	14	28	13	68	21	13	69	42
$100 to $149	–	145	94	191	85	107	11	85	161	123
$150 to $199	–	81	67	194	47	50	5	42	133	183
$200 to $249	8	102	179	419	37	70	22	37	165	251
$250 to $299	–	113	157	460	138	68	39	127	119	366
$300 to $349	20	266	173	329	143	199	19	140	361	300
$350 to $399	7	176	130	278	269	173	27	258	357	285
$400 to $449	65	342	183	335	310	278	29	290	373	315
$450 to $499	56	295	359	255	268	111	29	258	315	163
$500 to $549	33	159	210	91	254	228	41	254	170	71
$550 to $599	12	159	133	49	191	114	2	191	138	78
$600 to $649	–	45	49	51	174	68	10	164	63	71
$650 to $699	6	107	41	11	86	2	19	86	5	44
$700 to $749	12	30	17	–	48	40	2	48	16	17
$750 to $999	–	91	9	31	98	28	1	97	16	–
$1,000 or more	–	–	8	–	30	22	3	27	9	–
No cash rent	–	56	77	53	64	43	–	64	104	44
Median (dollars)	455	423	429	308	459	410	383	462	381	330
Mean (dollars)	463	409	403	329	469	410	391	470	373	342

TIPSII [UPF] GH213 CENSUS90 71580800 07/28/93 10:47 AM MACHINE: C DATA:CENSUS90*H2TIPSDA13. 07/15/93 19:28:06 TAPE: NONE FRAME: 361
TSF:CENSUS90*92. 07/27/93 11:53:14 UTF:CENSUS90*93. 07/27/93 11:53:14 META:CENSUS90*H2TABLES13. 07/27/93 12:25:49

Table 84. **Social and Financial Characteristics of Housing Units by Race and Hispanic Origin of Householder: 1990—** Con.

[Threshold and complementary threshold are 1,000 persons. Data based on sample and subject to sampling variability, see text. For definitions of terms and meanings of symbols, see text]

Place and [In Selected States] County Subdivision [10,000 or More Persons]	Lawrenceville city	Mableton CDP		Macon city		Marietta city			
	White	White	Black	White	Black	White	Black	Hispanic origin (of any race)	White, not of Hispanic origin
Occupied housing units	**5 744**	**8 656**	**900**	**22 034**	**18 976**	**15 832**	**3 559**	**423**	**15 547**
HOUSEHOLDER 65 YEARS AND OVER									
Occupied housing units	**935**	**1 573**	**27**	**6 878**	**3 710**	**2 759**	**435**	**18**	**2 741**
Owner occupied	605	1 397	18	5 138	2 091	1 657	187	9	1 648
1-person households	529	636	9	3 582	1 727	1 508	236	–	1 508
Built 1939 or earlier	124	78	–	1 113	873	211	56	–	211
Mean household income in 1989 (dollars)	22 902	20 515	25 345	27 096	13 965	29 455	10 111	17 335	29 534
Female householder, no husband present	564	689	6	3 695	2 348	1 502	305	–	1 502
Lacking complete plumbing facilities	–	–	–	23	43	–	11	–	–
No vehicle available	235	210	–	1 216	1 567	598	192	–	598
No telephone in unit	33	7	–	137	273	–	78	–	–
1-person households	29	–	–	111	195	–	12	–	–
HOUSEHOLDS BELOW POVERTY LEVEL									
Owner-occupied housing units	**163**	**435**	**6**	**921**	**1 308**	**188**	**118**	**–**	**188**
Married-couple families	50	162	–	255	271	50	23	–	50
With own children under 18 years	25	88	–	60	84	23	23	–	23
Families with female householder	55	19	6	100	362	7	20	–	7
With own children under 18 years	20	–	–	48	134	–	–	–	–
Householder worked in 1989	48	118	–	226	286	43	9	–	43
With public assistance income	13	49	–	111	370	14	29	–	14
With Social Security income	69	189	6	426	714	92	64	–	92
Built 1939 or earlier	12	17	–	200	348	19	18	–	19
Lacking complete plumbing facilities	–	9	–	–	–	–	–	–	–
No vehicle available	19	62	–	205	472	36	45	–	36
No telephone in unit	10	9	–	55	82	–	–	–	–
1.01 or more persons per room	10	–	–	9	86	–	7	–	–
Renter-occupied housing units	**321**	**214**	**59**	**1 903**	**5 950**	**1 441**	**677**	**47**	**1 411**
Married-couple families	70	60	18	266	489	225	97	6	225
With own children under 18 years	50	60	18	189	315	128	80	6	128
Families with female householder	51	32	41	281	3 495	195	269	21	185
With own children under 18 years	18	21	41	238	2 894	169	213	21	159
Householder worked in 1989	115	95	59	919	2 268	744	336	47	714
With public assistance income	111	69	24	489	2 996	274	251	–	274
With Social Security income	98	38	–	616	1 480	382	173	–	382
Built 1939 or earlier	29	–	–	415	783	81	90	–	81
Lacking complete plumbing facilities	–	–	–	–	99	11	10	–	11
No vehicle available	132	60	–	559	3 572	394	274	16	389
No telephone in unit	34	–	–	329	1 769	148	172	16	143
1.01 or more persons per room	17	8	17	112	680	35	73	6	35
MEDIAN HOUSEHOLD INCOME IN 1989									
Occupied housing units (dollars)	**35 114**	**35 503**	**30 779**	**27 177**	**14 347**	**29 399**	**19 585**	**23 713**	**29 488**
Owner occupied (dollars)	46 144	38 921	51 345	34 888	24 225	42 653	21 950	37 625	42 846
Renter occupied (dollars)	24 172	24 622	21 515	18 274	10 202	24 591	19 344	23 676	24 619
Specified owner-occupied housing units	**2 919**	**5 866**	**351**	**12 405**	**6 360**	**5 189**	**578**	**39**	**5 160**
MORTGAGE STATUS AND SELECTED MONTHLY OWNER COSTS									
With a mortgage	2 374	4 128	351	6 864	3 839	3 765	306	30	3 745
Less than $200	–	38	–	130	99	–	–	–	–
$200 to $299	26	248	13	643	332	160	10	–	160
$300 to $399	63	437	–	802	661	277	26	–	277
$400 to $499	42	312	6	973	626	216	41	–	216
$500 to $599	131	396	–	1 004	613	314	32	–	314
$600 to $699	236	438	24	885	623	397	26	–	397
$700 to $799	346	481	102	554	388	476	46	–	476
$800 to $899	367	518	81	427	318	384	33	–	384
$900 to $999	384	517	10	441	75	298	6	–	298
$1,000 to $1,249	385	400	71	443	60	447	34	20	427
$1,250 to $1,499	212	211	44	285	26	381	9	10	381
$1,500 to $1,999	147	115	–	123	18	264	29	–	264
$2,000 or more	35	17	–	154	–	151	14	–	151
Median (dollars)	892	738	851	586	537	812	720	1 188	809
Mean (dollars)	950	754	891	690	553	928	836	1 239	927
Not mortgaged	545	1 738	–	5 541	2 521	1 424	272	9	1 415
Less than $100	12	102	–	325	298	79	31	–	79
$100 to $199	271	1 074	–	2 859	1 361	692	118	–	692
$200 to $299	189	457	–	1 591	583	450	92	–	450
$300 to $399	51	92	–	516	204	106	22	9	97
$400 to $499	14	–	–	101	59	57	9	–	57
$500 or more	8	13	–	149	16	40	–	–	40
Median (dollars)	197	172	–	187	164	192	191	325	191
Mean (dollars)	215	184	–	209	184	218	198	342	217
Specified renter-occupied housing units	**2 368**	**1 663**	**514**	**8 469**	**11 993**	**9 858**	**2 946**	**384**	**9 602**
GROSS RENT									
Less than $100	42	–	–	137	319	78	41	–	78
$100 to $149	79	17	–	495	1 292	264	174	5	259
$150 to $199	55	10	–	249	1 344	131	108	11	131
$200 to $249	16	24	–	732	1 462	85	84	–	85
$250 to $299	88	39	–	649	1 399	95	56	–	95
$300 to $349	64	31	19	978	1 610	179	67	–	179
$350 to $399	34	208	88	1 053	1 370	420	130	10	410
$400 to $449	293	274	104	1 063	873	764	314	62	729
$450 to $499	326	223	116	1 050	832	1 331	456	64	1 273
$500 to $549	444	161	90	735	386	1 520	478	53	1 476
$550 to $599	379	100	48	519	317	1 403	328	41	1 373
$600 to $649	178	169	–	240	174	1 373	283	79	1 323
$650 to $699	95	89	5	127	98	929	180	6	929
$700 to $749	61	64	31	41	28	477	73	25	466
$750 to $999	156	141	8	100	83	591	142	9	582
$1,000 or more	22	39	–	24	12	106	8	–	106
No cash rent	36	74	5	277	394	112	24	19	108
Median (dollars)	519	493	473	391	299	550	503	529	551
Mean (dollars)	507	531	484	388	310	548	485	528	549

TIPSII [UPF] GH213 CENSUS90 71580800 07/28/93 10:47 AM MACHINE: C DATA:CENSUS90*H2TIPSDA13. 07/15/93 19:28:06 TAPE: NONE FRAME: 362
TSF:CENSUS90*92. 07/27/93 11:53:14 UTF:CENSUS90*93. 07/27/93 11:53:14 META:CENSUS90*H2TABLES13. 07/27/93 12:25:49

Table 84. **Social and Financial Characteristics of Housing Units by Race and Hispanic Origin of Householder: 1990**—Con.

[Threshold and complementary threshold are 1,000 persons. Data based on sample and subject to sampling variability, see text. For definitions of terms and meanings of symbols, see text]

Place and [In Selected States] County Subdivision [10,000 or More Persons]	Martinez CDP			Milledgeville city		Moultrie city		Newnan city	
	White	Black	Asian or Pacific Islander	White	Black	White	Black	White	Black
Occupied housing units	**10 832**	**740**	**339**	**2 520**	**1 771**	**3 311**	**2 132**	**2 677**	**1 948**
HOUSEHOLDER 65 YEARS AND OVER									
Occupied housing units	**961**	**92**	**–**	**727**	**321**	**1 213**	**463**	**937**	**409**
Owner occupied	867	74	–	605	167	930	273	603	283
1-person households	365	35	–	376	162	628	255	481	155
Built 1939 or earlier	28	7	–	91	60	224	102	158	62
Mean household income in 1989 (dollars)	27 167	13 874	–	36 799	12 859	22 647	8 770	28 025	12 647
Female householder, no husband present	316	17	–	413	200	675	255	543	240
Lacking complete plumbing facilities	–	–	–	–	–	–	7	16	–
No vehicle available	89	35	–	98	155	201	238	220	180
No telephone in unit	–	19	–	17	57	40	51	17	33
1-person households	–	4	–	7	19	32	42	8	11
HOUSEHOLDS BELOW POVERTY LEVEL									
Owner-occupied housing units	**218**	**58**	**–**	**79**	**161**	**155**	**267**	**58**	**232**
Married-couple families	81	9	–	20	13	31	67	5	24
With own children under 18 years	36	9	–	8	–	8	19	–	7
Families with female householder	67	25	–	10	48	17	94	–	91
With own children under 18 years	36	9	–	–	–	–	53	–	19
Householder worked in 1989	104	17	–	–	73	19	113	–	78
With public assistance income	18	24	–	4	68	27	91	10	57
With Social Security income	82	7	–	48	68	102	147	41	121
Built 1939 or earlier	–	7	–	–	18	20	16	15	25
Lacking complete plumbing facilities	–	–	–	–	–	–	6	10	–
No vehicle available	25	17	–	22	59	11	77	45	63
No telephone in unit	5	–	–	18	10	6	39	–	23
1.01 or more persons per room	–	–	–	8	7	2	36	–	10
Renter-occupied housing units	**172**	**40**	**12**	**246**	**535**	**445**	**896**	**190**	**642**
Married-couple families	21	14	12	11	68	92	59	22	34
With own children under 18 years	18	–	12	–	15	85	59	22	29
Families with female householder	28	20	–	28	288	143	577	50	408
With own children under 18 years	28	20	–	28	222	111	495	38	373
Householder worked in 1989	110	6	12	149	235	194	374	39	275
With public assistance income	15	20	–	35	189	185	494	93	334
With Social Security income	36	20	–	51	126	154	110	109	182
Built 1939 or earlier	5	–	–	41	29	67	136	45	54
Lacking complete plumbing facilities	–	14	–	–	–	–	56	–	8
No vehicle available	12	14	–	41	353	194	679	119	380
No telephone in unit	30	–	–	16	186	94	509	24	206
1.01 or more persons per room	8	–	–	–	42	33	128	–	139
MEDIAN HOUSEHOLD INCOME IN 1989									
Occupied housing units (dollars)	**42 671**	**34 830**	**46 595**	**29 286**	**13 074**	**23 016**	**8 610**	**30 208**	**11 827**
Owner occupied (dollars)	47 645	48 839	53 825	39 023	19 576	30 936	13 500	37 145	18 482
Renter occupied (dollars)	31 437	29 750	45 260	19 940	9 361	13 409	6 813	19 743	8 765
Specified owner-occupied housing units	**7 403**	**427**	**188**	**1 386**	**615**	**1 935**	**674**	**1 393**	**724**
MORTGAGE STATUS AND SELECTED MONTHLY OWNER COSTS									
With a mortgage	6 459	364	188	714	322	1 064	430	802	389
Less than $200	43	14	–	–	22	21	–	–	–
$200 to $299	145	16	–	12	12	90	136	16	36
$300 to $399	297	35	15	72	53	132	141	68	120
$400 to $499	445	23	9	103	41	225	80	72	65
$500 to $599	480	23	12	88	47	175	33	98	47
$600 to $699	762	39	9	95	41	71	13	135	77
$700 to $799	847	24	8	88	67	136	12	65	38
$800 to $899	1 014	98	27	84	12	28	15	103	–
$900 to $999	708	47	–	50	17	51	–	30	–
$1,000 to $1,249	776	24	46	51	10	71	–	61	6
$1,250 to $1,499	442	21	26	25	–	24	–	63	–
$1,500 to $1,999	360	–	30	30	–	32	–	72	–
$2,000 or more	140	–	6	16	–	8	–	19	–
Median (dollars)	819	807	1 076	683	580	526	346	711	471
Mean (dollars)	887	744	1 069	772	571	622	382	890	490
Not mortgaged	944	63	–	672	293	871	244	591	335
Less than $100	36	25	–	26	26	65	73	55	61
$100 to $199	460	24	–	183	159	476	125	242	151
$200 to $299	338	14	–	294	74	222	35	194	85
$300 to $399	72	–	–	112	34	68	6	46	31
$400 to $499	14	–	–	47	–	10	–	18	–
$500 or more	24	–	–	10	–	30	5	36	7
Median (dollars)	196	164	–	233	172	183	126	199	161
Mean (dollars)	213	152	–	247	182	206	146	236	191
Specified renter-occupied housing units	**2 905**	**299**	**151**	**986**	**982**	**1 144**	**1 378**	**1 161**	**1 201**
GROSS RENT									
Less than $100	–	–	–	32	48	84	54	8	60
$100 to $149	3	14	–	37	80	89	169	77	110
$150 to $199	11	–	–	14	138	110	226	52	153
$200 to $249	11	–	–	56	109	108	205	46	66
$250 to $299	20	14	–	195	162	126	245	32	128
$300 to $349	116	–	–	80	108	234	155	112	110
$350 to $399	201	16	–	95	69	153	66	94	109
$400 to $449	567	72	6	172	72	77	99	128	96
$450 to $499	513	59	41	78	77	83	36	147	89
$500 to $549	341	39	41	57	25	11	38	139	59
$550 to $599	247	24	14	16	23	–	20	71	96
$600 to $649	253	23	9	16	–	5	8	74	42
$650 to $699	131	5	6	11	–	–	–	57	21
$700 to $749	101	4	–	32	–	–	–	19	17
$750 to $999	276	23	30	–	7	10	–	60	12
$1,000 or more	75	–	4	10	–	–	–	–	–
No cash rent	39	6	–	85	64	54	57	45	33
Median (dollars)	499	478	535	377	279	306	251	452	328
Mean (dollars)	545	494	595	374	291	291	265	442	343

TIPSII [UPF] GH213 CENSUS90 71580800 07/28/93 10:47 AM MACHINE: C DATA:CENSUS90*H2TIPSDA13. 07/15/93 19:28:06 TAPE: NONE FRAME: 363
TSF:CENSUS90*92. 07/27/93 11:53:14 UTF:CENSUS90*93. 07/27/93 11:53:14 META:CENSUS90*H2TABLES13. 07/27/93 12:25:49

Table 84. **Social and Financial Characteristics of Housing Units by Race and Hispanic Origin of Householder: 1990—Con.**

[Threshold and complementary threshold are 1,000 persons. Data based on sample and subject to sampling variability, see text. For definitions of terms and meanings of symbols, see text]

Place and [In Selected States] County Subdivision [10,000 or More Persons]	North Atlanta CDP					North Druid Hills CDP		Peachtree City city	Redan CDP	
	White	Black	Asian or Pacific Islander	Hispanic origin (of any race)	White, not of Hispanic origin	White	Black	White	White	Black
Occupied housing units	**9 318**	**2 510**	**511**	**646**	**8 958**	**6 565**	**518**	**5 794**	**3 571**	**4 886**
HOUSEHOLDER 65 YEARS AND OVER										
Occupied housing units	**1 690**	**124**	**–**	**51**	**1 639**	**1 553**	**17**	**716**	**337**	**32**
Owner occupied	1 094	86	–	21	1 073	947	6	580	297	19
1-person households	802	59	–	17	785	835	17	233	105	19
Built 1939 or earlier	41	11	–	–	41	20	–	–	–	–
Mean household income in 1989 (dollars)	30 173	23 782	–	15 154	30 641	37 447	7 307	33 999	34 799	12 541
Female householder, no husband present	832	76	–	17	815	870	17	245	150	10
Lacking complete plumbing facilities	–	–	–	–	–	–	–	–	–	–
No vehicle available	331	51	–	17	314	271	11	53	19	–
No telephone in unit	12	2	–	–	12	8	–	–	–	–
1-person households	12	–	–	–	12	–	–	–	–	–
HOUSEHOLDS BELOW POVERTY LEVEL										
Owner-occupied housing units	**138**	**70**	**16**	**9**	**129**	**106**	**–**	**33**	**81**	**80**
Married-couple families	49	11	–	9	40	20	–	26	36	9
With own children under 18 years	9	–	–	9	–	11	–	17	15	–
Families with female householder	12	48	9	–	12	9	–	7	17	18
With own children under 18 years	12	17	9	–	12	–	–	7	17	18
Householder worked in 1989	47	44	9	9	38	75	–	16	25	28
With public assistance income	12	–	7	–	12	–	–	–	–	–
With Social Security income	70	37	–	–	70	24	–	–	10	9
Built 1939 or earlier	12	–	–	–	12	–	–	–	–	–
Lacking complete plumbing facilities	–	–	–	–	–	–	–	–	–	–
No vehicle available	21	27	–	–	21	–	–	–	13	–
No telephone in unit	4	–	–	–	4	–	–	–	–	–
1.01 or more persons per room	–	16	–	–	–	–	–	–	–	–
Renter-occupied housing units	**518**	**344**	**143**	**121**	**459**	**446**	**49**	**100**	**52**	**116**
Married-couple families	77	34	78	39	71	15	9	14	10	11
With own children under 18 years	68	29	25	39	62	15	9	–	10	11
Families with female householder	10	88	35	–	10	10	8	9	8	41
With own children under 18 years	10	70	22	–	10	–	8	9	8	32
Householder worked in 1989	286	230	78	47	280	315	49	58	42	80
With public assistance income	69	48	16	17	52	12	–	–	–	8
With Social Security income	103	27	–	–	103	31	–	48	10	–
Built 1939 or earlier	24	–	–	–	24	–	–	–	10	–
Lacking complete plumbing facilities	–	12	9	–	–	–	–	–	–	–
No vehicle available	156	193	28	47	119	43	–	30	10	9
No telephone in unit	46	78	16	20	46	23	–	–	–	10
1.01 or more persons per room	30	34	17	45	24	17	8	–	–	11
MEDIAN HOUSEHOLD INCOME IN 1989										
Occupied housing units (dollars)	**35 108**	**24 899**	**21 589**	**22 588**	**35 885**	**36 482**	**23 947**	**52 946**	**44 989**	**39 008**
Owner occupied (dollars)	48 075	21 458	23 333	24 375	48 584	49 656	37 857	55 667	48 355	43 522
Renter occupied (dollars)	26 864	25 154	21 335	20 673	27 182	28 910	23 904	34 167	31 653	26 857
Specified owner-occupied housing units	**4 062**	**186**	**45**	**78**	**3 998**	**2 624**	**28**	**4 548**	**2 752**	**3 181**
MORTGAGE STATUS AND SELECTED MONTHLY OWNER COSTS										
With a mortgage	2 985	62	45	78	2 921	1 833	22	4 137	2 581	3 078
Less than $200	8	–	–	–	8	8	–	8	8	–
$200 to $299	77	11	–	–	77	–	–	10	30	–
$300 to $399	225	–	–	21	204	127	–	65	68	–
$400 to $499	199	6	–	12	187	121	–	123	154	–
$500 to $599	185	9	17	–	185	150	–	145	122	103
$600 to $699	216	9	–	–	216	138	–	235	314	318
$700 to $799	305	–	–	–	305	172	–	285	515	703
$800 to $899	250	–	9	14	250	185	–	458	442	605
$900 to $999	259	–	19	9	250	212	15	495	343	572
$1,000 to $1,249	417	5	–	22	395	315	7	1 002	319	397
$1,250 to $1,499	294	12	–	–	294	167	–	603	141	231
$1,500 to $1,999	305	6	–	–	305	133	–	505	119	149
$2,000 or more	245	4	–	–	245	105	–	203	6	–
Median (dollars)	911	628	831	821	912	907	975	1 061	816	872
Mean (dollars)	1 057	899	782	734	1 064	994	994	1 129	859	927
Not mortgaged	1 077	124	–	–	1 077	791	6	411	171	103
Less than $100	–	14	–	–	–	–	–	–	9	9
$100 to $199	427	75	–	–	427	81	6	63	54	12
$200 to $299	394	14	–	–	394	352	–	226	77	31
$300 to $399	170	10	–	–	170	218	–	80	26	29
$400 to $499	39	11	–	–	39	84	–	18	5	–
$500 or more	47	–	–	–	47	56	–	24	–	22
Median (dollars)	224	158	–	–	224	292	175	266	245	299
Mean (dollars)	249	188	–	–	249	312	198	282	227	346
Specified renter-occupied housing units	**4 851**	**2 308**	**445**	**544**	**4 555**	**3 482**	**490**	**870**	**596**	**1 632**
GROSS RENT										
Less than $100	12	–	–	–	12	9	–	30	–	–
$100 to $149	107	17	7	17	90	10	–	36	–	–
$150 to $199	40	15	–	–	40	59	–	–	–	–
$200 to $249	11	4	–	–	11	43	–	6	11	–
$250 to $299	94	92	–	–	94	–	–	9	–	–
$300 to $349	150	–	–	16	134	28	–	58	–	–
$350 to $399	93	27	31	–	93	97	15	10	–	–
$400 to $449	605	296	31	22	605	235	66	5	–	–
$450 to $499	611	375	92	25	598	351	68	65	46	200
$500 to $549	482	473	56	132	466	325	126	64	82	121
$550 to $599	634	304	146	146	538	581	115	26	66	272
$600 to $649	581	276	22	28	581	299	41	42	90	180
$650 to $699	410	174	11	34	383	311	23	105	70	229
$700 to $749	183	104	–	7	183	123	12	79	17	162
$750 to $999	686	116	41	90	602	848	18	198	164	421
$1,000 or more	95	21	4	17	78	125	6	117	21	47
No cash rent	57	14	4	10	47	38	–	20	29	–
Median (dollars)	565	534	551	569	560	599	538	685	644	659
Mean (dollars)	576	543	548	605	571	645	551	671	676	682

TIPSII [UPF] GH213 CENSUS90 71580800 07/28/93 10:47 AM MACHINE: C DATA:CENSUS90*H2TIPSDA13. 07/15/93 19:28:06 TAPE: NONE FRAME: 364
TSF:CENSUS90*92. 07/27/93 11:53:14 UTF:CENSUS90*93. 07/27/93 11:53:14 META:CENSUS90*H2TABLES13. 07/27/93 12:25:49

Table 84. **Social and Financial Characteristics of Housing Units by Race and Hispanic Origin of Householder: 1990**—Con.

[Threshold and complementary threshold are 1,000 persons. Data based on sample and subject to sampling variability, see text. For definitions of terms and meanings of symbols, see text]

Place and [In Selected States] County Subdivision [10,000 or More Persons]	Rome city		Roswell city				Sandy Springs CDP		
	White	Black	White	Black	Hispanic origin (of any race)	White, not of Hispanic origin	White	Black	Asian or Pacific Islander
Occupied housing units	**8 757**	**3 168**	**16 960**	**861**	**406**	**16 698**	**27 924**	**2 285**	**312**
HOUSEHOLDER 65 YEARS AND OVER									
Occupied housing units	**3 063**	**621**	**2 057**	**24**	**26**	**2 031**	**4 404**	**17**	**9**
Owner occupied	1 919	340	1 452	11	9	1 443	2 899	–	–
1-person households	1 702	316	817	5	26	791	2 028	–	–
Built 1939 or earlier	710	177	74	–	–	74	112	–	–
Mean household income in 1989 (dollars)	19 781	10 773	40 499	20 068	18 658	40 779	48 301	19 355	31 078
Female householder, no husband present	1 670	381	849	24	18	831	2 042	8	–
Lacking complete plumbing facilities	27	8	2	–	–	2	–	–	–
No vehicle available	688	275	287	17	8	279	659	8	–
No telephone in unit	83	86	–	–	–	–	8	–	–
1-person households	55	56	–	–	–	–	–	–	–
HOUSEHOLDS BELOW POVERTY LEVEL									
Owner-occupied housing units	**449**	**226**	**173**	**5**	**–**	**173**	**357**	**8**	**7**
Married-couple families	98	72	19	–	–	19	67	–	–
With own children under 18 years	11	18	1	–	–	1	40	–	–
Families with female householder	43	38	45	–	–	45	55	–	7
With own children under 18 years	22	9	30	–	–	30	30	–	7
Householder worked in 1989	89	89	29	5	–	29	177	–	–
With public assistance income	58	46	28	–	–	28	7	–	–
With Social Security income	307	145	38	–	–	38	111	–	–
Built 1939 or earlier	186	68	12	–	–	12	16	–	–
Lacking complete plumbing facilities	8	–	–	–	–	–	–	–	–
No vehicle available	109	56	27	–	–	27	52	–	–
No telephone in unit	36	17	–	–	–	–	5	–	–
1.01 or more persons per room	–	7	–	–	–	–	–	–	–
Renter-occupied housing units	**1 012**	**892**	**373**	**78**	**15**	**373**	**808**	**139**	**15**
Married-couple families	134	60	59	14	8	59	59	26	10
With own children under 18 years	70	60	36	14	8	36	34	26	–
Families with female householder	184	559	35	29	–	35	75	38	–
With own children under 18 years	142	474	25	26	–	25	67	38	–
Householder worked in 1989	241	410	198	49	15	198	474	103	10
With public assistance income	280	375	60	5	–	60	62	18	–
With Social Security income	560	241	93	3	–	93	136	–	–
Built 1939 or earlier	204	162	7	–	–	7	–	–	–
Lacking complete plumbing facilities	–	–	–	–	–	–	–	–	–
No vehicle available	547	600	71	39	–	71	118	25	–
No telephone in unit	200	391	6	15	–	6	19	–	–
1.01 or more persons per room	36	56	–	18	8	–	–	–	–
MEDIAN HOUSEHOLD INCOME IN 1989									
Occupied housing units (dollars)	**23 220**	**14 462**	**53 358**	**32 786**	**32 400**	**53 537**	**47 446**	**26 890**	**56 775**
Owner occupied (dollars)	32 401	20 890	64 976	67 090	62 775	65 000	77 266	48 750	85 669
Renter occupied (dollars)	15 206	12 012	31 484	28 293	23 062	31 540	31 785	26 499	31 944
Specified owner-occupied housing units	**4 672**	**1 087**	**10 784**	**142**	**109**	**10 689**	**12 541**	**73**	**111**
MORTGAGE STATUS AND SELECTED MONTHLY OWNER COSTS									
With a mortgage	2 514	624	9 640	125	109	9 545	10 180	65	107
Less than $200	18	14	7	–	–	7	–	–	–
$200 to $299	216	129	14	5	–	14	14	–	–
$300 to $399	305	126	33	7	–	33	90	–	–
$400 to $499	414	125	167	5	–	167	163	–	–
$500 to $599	357	110	184	–	8	176	335	–	6
$600 to $699	231	62	410	–	–	410	462	11	–
$700 to $799	270	12	494	5	–	494	477	–	–
$800 to $899	131	22	553	–	–	553	477	6	–
$900 to $999	166	20	740	–	–	740	516	–	20
$1,000 to $1,249	206	–	2 068	18	22	2 053	1 093	6	8
$1,250 to $1,499	113	–	1 666	27	38	1 635	1 186	7	7
$1,500 to $1,999	66	4	1 824	29	14	1 810	1 883	–	20
$2,000 or more	21	–	1 480	29	27	1 453	3 484	35	46
Median (dollars)	585	438	1 273	1 458	1 411	1 269	1 574	2 000+	1 813
Mean (dollars)	687	467	1 409	1 574	1 508	1 408	1 888	2 108	1 986
Not mortgaged	2 158	463	1 144	17	–	1 144	2 361	8	4
Less than $100	140	41	4	–	–	4	29	–	–
$100 to $199	1 132	316	211	–	–	211	155	–	–
$200 to $299	649	64	421	11	–	421	398	–	4
$300 to $399	136	42	242	6	–	242	600	8	–
$400 to $499	65	–	140	–	–	140	466	–	–
$500 or more	36	–	126	–	–	126	713	–	–
Median (dollars)	185	161	285	286	–	285	400	325	275
Mean (dollars)	203	173	321	302	–	321	453	327	255
Specified renter-occupied housing units	**3 704**	**2 022**	**4 987**	**668**	**251**	**4 866**	**12 841**	**2 148**	**174**
GROSS RENT									
Less than $100	134	221	8	–	–	8	49	–	–
$100 to $149	374	190	24	5	–	24	87	10	–
$150 to $199	288	205	24	–	–	24	70	9	–
$200 to $249	428	283	6	13	–	6	85	–	–
$250 to $299	477	266	19	–	7	19	68	–	–
$300 to $349	452	215	26	9	–	26	69	–	–
$350 to $399	389	213	66	–	9	57	119	64	–
$400 to $449	375	87	203	49	6	203	355	251	14
$450 to $499	279	116	581	110	25	568	1 017	273	44
$500 to $549	139	62	770	111	52	746	1 641	323	18
$550 to $599	70	70	954	107	77	920	1 851	444	24
$600 to $649	64	18	517	88	25	517	1 800	280	11
$650 to $699	14	11	331	81	16	324	1 710	172	21
$700 to $749	38	–	301	21	16	285	1 322	86	18
$750 to $999	36	10	608	55	6	602	1 691	214	16
$1,000 or more	12	–	478	19	8	470	754	12	4
No cash rent	135	55	71	–	4	67	153	10	4
Median (dollars)	308	267	588	567	566	589	626	566	569
Mean (dollars)	322	281	657	584	581	658	655	577	614

TIPSII [UPF] GH213 CENSUS90 71580800 07/28/93 10:47 AM MACHINE: C DATA:CENSUS90*H2TIPSDA13. 07/15/93 19:28:06 TAPE: NONE FRAME: 365
TSF:CENSUS90*92. 07/27/93 11:53:14 UTF:CENSUS90*93. 07/27/93 11:53:14 META:CENSUS90*H2TABLES13. 07/27/93 12:25:49

Table 84. **Social and Financial Characteristics of Housing Units by Race and Hispanic Origin of Householder: 1990—Con.**

[Threshold and complementary threshold are 1,000 persons. Data based on sample and subject to sampling variability, see text. For definitions of terms and meanings of symbols, see text]

Place and [In Selected States] County Subdivision [10,000 or More Persons]	Sandy Springs CDP—Con.		Savannah city					Smyrna city	
	Hispanic origin (of any race)	White, not of Hispanic origin	White	Black	Asian or Pacific Islander	Hispanic origin (of any race)	White, not of Hispanic origin	White	Black
Occupied housing units	**575**	**27 557**	**27 662**	**23 579**	**396**	**640**	**27 315**	**12 216**	**2 220**
HOUSEHOLDER 65 YEARS AND OVER									
Occupied housing units	**44**	**4 360**	**7 955**	**5 694**	**15**	**80**	**7 898**	**1 699**	**52**
Owner occupied	29	2 870	5 524	3 533	15	52	5 487	1 138	52
1-person households	8	2 020	4 199	2 549	8	53	4 161	906	8
Built 1939 or earlier	–	112	1 198	1 457	–	23	1 175	79	–
Mean household income in 1989 (dollars)	67 231	48 110	26 572	14 344	31 722	21 282	26 605	20 499	22 380
Female householder, no husband present	8	2 034	4 042	3 186	8	31	4 017	980	22
Lacking complete plumbing facilities	–	–	8	30	–	–	8	–	–
No vehicle available	–	659	1 549	2 570	–	6	1 543	487	8
No telephone in unit	–	8	150	351	–	11	139	22	–
1-person households	–	–	119	189	–	11	108	13	–
HOUSEHOLDS BELOW POVERTY LEVEL									
Owner-occupied housing units	**–**	**357**	**889**	**1 956**	**27**	**6**	**889**	**192**	**52**
Married-couple families	–	67	199	507	8	–	199	17	7
With own children under 18 years	–	40	79	173	–	–	79	–	7
Families with female householder	–	55	113	625	–	–	113	5	7
With own children under 18 years	–	30	65	219	–	–	65	–	–
Householder worked in 1989	–	177	197	595	27	–	197	98	28
With public assistance income	–	7	51	447	–	–	51	–	–
With Social Security income	–	111	473	1 025	–	6	473	74	15
Built 1939 or earlier	–	16	124	413	–	–	124	36	–
Lacking complete plumbing facilities	–	–	–	–	–	–	–	–	–
No vehicle available	–	52	156	826	–	–	156	46	8
No telephone in unit	–	5	14	123	–	–	14	5	–
1.01 or more persons per room	–	–	30	124	–	–	30	–	–
Renter-occupied housing units	**111**	**780**	**2 144**	**6 184**	**45**	**103**	**2 109**	**524**	**115**
Married-couple families	49	50	346	535	16	23	346	88	27
With own children under 18 years	49	25	239	369	16	16	239	46	27
Families with female householder	21	75	261	3 390	6	38	254	37	44
With own children under 18 years	21	67	206	2 704	6	38	199	33	44
Householder worked in 1989	66	452	985	2 738	16	83	965	254	89
With public assistance income	21	62	503	2 737	14	19	489	93	11
With Social Security income	21	136	574	1 451	6	–	574	115	17
Built 1939 or earlier	–	–	509	1 536	7	14	495	–	–
Lacking complete plumbing facilities	–	–	34	67	–	–	34	–	–
No vehicle available	–	118	799	4 149	–	44	778	216	55
No telephone in unit	–	19	445	1 968	6	4	445	53	13
1.01 or more persons per room	44	–	81	858	14	7	81	31	18
MEDIAN HOUSEHOLD INCOME IN 1989									
Occupied housing units (dollars)	**31 385**	**47 616**	**27 107**	**14 987**	**27 667**	**24 202**	**27 141**	**34 685**	**27 834**
Owner occupied (dollars)	90 993	77 072	34 345	23 304	32 917	26 731	34 365	41 669	36 923
Renter occupied (dollars)	26 985	31 910	20 316	10 716	23 750	23 421	20 274	29 082	27 065
Specified owner-occupied housing units	**123**	**12 445**	**14 173**	**9 450**	**139**	**144**	**14 085**	**5 141**	**279**
MORTGAGE STATUS AND SELECTED MONTHLY OWNER COSTS									
With a mortgage	115	10 092	8 605	5 784	123	93	8 540	3 880	227
Less than $200	–	–	44	92	–	–	44	20	9
$200 to $299	–	14	449	451	7	–	449	178	22
$300 to $399	–	90	961	949	9	16	945	365	21
$400 to $499	–	163	904	965	–	8	904	331	–
$500 to $599	–	335	1 141	863	41	24	1 125	273	7
$600 to $699	–	462	1 163	792	9	7	1 156	506	25
$700 to $799	–	477	1 088	631	7	8	1 080	528	57
$800 to $899	8	469	888	464	23	10	878	481	12
$900 to $999	7	509	560	264	5	5	560	332	6
$1,000 to $1,249	7	1 093	794	208	22	15	786	476	13
$1,250 to $1,499	27	1 159	295	72	–	–	295	183	32
$1,500 to $1,999	7	1 876	209	23	–	–	209	176	15
$2,000 or more	59	3 445	109	10	–	–	109	31	8
Median (dollars)	2 000+	1 573	674	552	655	547	675	748	776
Mean (dollars)	2 742	1 881	728	584	719	669	729	790	884
Not mortgaged	8	2 353	5 568	3 666	16	51	5 545	1 261	52
Less than $100	–	29	129	292	–	29	118	53	–
$100 to $199	–	155	1 881	1 850	8	10	1 881	717	30
$200 to $299	–	398	2 265	1 170	–	6	2 259	390	15
$300 to $399	8	592	759	253	8	–	759	49	7
$400 to $499	–	466	319	51	–	–	319	23	–
$500 or more	–	713	215	50	–	6	209	29	–
Median (dollars)	325	400	229	184	250	100–	229	184	187
Mean (dollars)	339	453	250	195	231	162	251	201	194
Specified renter-occupied housing units	**438**	**12 584**	**11 893**	**13 172**	**197**	**482**	**11 648**	**6 273**	**1 860**
GROSS RENT									
Less than $100	–	49	213	755	–	–	213	96	–
$100 to $149	8	79	412	869	–	–	412	63	–
$150 to $199	–	70	413	858	5	6	407	39	5
$200 to $249	–	85	357	1 082	4	30	337	20	17
$250 to $299	–	68	586	1 448	–	17	569	32	–
$300 to $349	–	69	892	1 816	34	61	875	45	34
$350 to $399	–	119	1 410	1 678	44	63	1 389	184	30
$400 to $449	47	343	1 832	1 330	29	87	1 761	396	129
$450 to $499	14	1 003	1 532	1 171	37	99	1 497	957	399
$500 to $549	80	1 597	1 241	722	19	51	1 204	1 012	273
$550 to $599	109	1 778	784	370	11	31	775	623	338
$600 to $649	60	1 763	655	267	–	17	643	707	226
$650 to $699	42	1 695	368	120	–	6	368	680	163
$700 to $749	29	1 309	263	145	–	8	263	604	89
$750 to $999	41	1 658	294	100	–	–	294	588	124
$1,000 or more	8	746	182	60	–	–	182	157	12
No cash rent	–	153	459	381	14	6	459	70	21
Median (dollars)	582	627	438	338	406	435	438	571	555
Mean (dollars)	603	655	446	343	415	429	447	586	567

TIPSII [UPF] GH213 CENSUS90 71580800 07/28/93 10:47 AM MACHINE: C DATA:CENSUS90*H2TIPSDA13. 07/15/93 19:28:06 TAPE: NONE FRAME: 366
TSF:CENSUS90*92. 07/27/93 11:53:14 UTF:CENSUS90*93. 07/27/93 11:53:14 META:CENSUS90*H2TABLES13. 07/27/93 12:25:49

Table 84. **Social and Financial Characteristics of Housing Units by Race and Hispanic Origin of Householder: 1990—Con.**

[Threshold and complementary threshold are 1,000 persons. Data based on sample and subject to sampling variability, see text. For definitions of terms and meanings of symbols, see text]

Place and [In Selected States] County Subdivision [10,000 or More Persons]	Smyrna city—Con.		South Augusta CDP			Statesboro city		Thomasville city	
	Hispanic origin (of any race)	White, not of Hispanic origin	White	Black	Asian or Pacific Islander	White	Black	White	Black
Occupied housing units	**382**	**11 970**	**10 471**	**8 695**	**240**	**3 734**	**1 483**	**3 457**	**3 215**
HOUSEHOLDER 65 YEARS AND OVER									
Occupied housing units	**11**	**1 688**	**2 163**	**740**	**28**	**964**	**302**	**1 155**	**781**
Owner occupied	–	1 138	1 924	615	28	666	121	924	588
1-person households	11	895	764	170	12	507	137	578	353
Built 1939 or earlier	–	79	120	70	–	165	30	252	217
Mean household income in 1989 (dollars)	7 000	20 587	22 963	17 278	24 519	24 657	13 388	30 390	12 591
Female householder, no husband present	11	969	855	325	12	550	208	616	430
Lacking complete plumbing facilities	–	–	18	11	–	–	30	–	6
No vehicle available	11	476	238	178	–	217	192	183	358
No telephone in unit	–	22	25	36	–	19	93	10	95
1-person households	–	13	–	19	–	19	35	10	54
HOUSEHOLDS BELOW POVERTY LEVEL									
Owner-occupied housing units	**–**	**192**	**499**	**533**	**16**	**137**	**96**	**147**	**551**
Married-couple families	–	17	137	143	9	38	12	42	131
With own children under 18 years	–	–	21	66	9	20	12	25	36
Families with female householder	–	5	68	162	–	4	39	–	220
With own children under 18 years	–	–	48	85	–	–	9	–	143
Householder worked in 1989	–	98	167	189	9	70	35	16	196
With public assistance income	–	–	116	166	–	24	34	23	135
With Social Security income	–	74	242	191	–	68	51	103	272
Built 1939 or earlier	–	36	23	62	–	21	8	48	151
Lacking complete plumbing facilities	–	–	–	9	–	6	–	6	7
No vehicle available	–	46	89	115	7	15	33	45	222
No telephone in unit	–	5	63	39	–	–	–	6	60
1.01 or more persons per room	–	–	7	42	–	8	18	–	85
Renter-occupied housing units	**66**	**472**	**553**	**1 327**	**–**	**995**	**572**	**165**	**871**
Married-couple families	23	79	103	126	–	30	86	17	86
With own children under 18 years	9	37	65	103	–	20	54	17	42
Families with female householder	–	37	260	944	–	42	225	23	485
With own children under 18 years	–	33	238	825	–	34	172	23	443
Householder worked in 1989	46	222	260	718	–	768	327	60	276
With public assistance income	–	93	276	560	–	78	220	24	486
With Social Security income	–	115	113	155	–	160	118	69	183
Built 1939 or earlier	–	–	9	17	–	62	24	7	106
Lacking complete plumbing facilities	–	–	6	19	–	–	26	–	6
No vehicle available	34	196	150	641	–	128	281	35	596
No telephone in unit	–	53	166	297	–	29	271	17	388
1.01 or more persons per room	9	22	10	256	–	12	79	8	121
MEDIAN HOUSEHOLD INCOME IN 1989									
Occupied housing units (dollars)	**26 622**	**34 853**	**26 610**	**23 194**	**27 625**	**19 244**	**11 394**	**28 331**	**11 690**
Owner occupied (dollars)	47 232	41 689	30 246	30 428	28 062	30 758	20 492	31 453	14 513
Renter occupied (dollars)	23 901	29 511	17 422	15 835	26 875	10 137	9 141	22 192	8 398
Specified owner-occupied housing units	**91**	**5 072**	**6 739**	**4 496**	**142**	**1 687**	**468**	**2 162**	**1 617**
MORTGAGE STATUS AND SELECTED MONTHLY OWNER COSTS									
With a mortgage	91	3 811	4 558	3 593	112	999	307	1 292	795
Less than $200	–	20	58	14	–	20	8	43	68
$200 to $299	–	178	687	121	16	79	60	72	80
$300 to $399	–	365	954	548	18	95	34	102	221
$400 to $499	13	318	674	407	7	173	80	141	158
$500 to $599	6	273	648	536	42	232	46	186	106
$600 to $699	15	491	571	645	15	131	32	127	51
$700 to $799	–	528	388	661	–	85	27	130	42
$800 to $899	–	481	351	339	–	83	6	120	–
$900 to $999	14	324	120	143	–	37	8	107	10
$1,000 to $1,249	33	443	103	126	14	39	6	102	18
$1,250 to $1,499	10	183	4	22	–	13	–	62	21
$1,500 to $1,999	–	176	–	31	–	12	–	50	20
$2,000 or more	–	31	–	–	–	–	–	50	–
Median (dollars)	941	747	486	625	533	564	477	677	415
Mean (dollars)	905	788	517	627	543	597	488	772	486
Not mortgaged	–	1 261	2 181	903	30	688	161	870	822
Less than $100	–	53	110	116	–	20	24	61	157
$100 to $199	–	717	1 251	497	12	365	95	401	464
$200 to $299	–	390	694	211	18	224	42	334	162
$300 to $399	–	49	82	39	–	66	–	63	35
$400 to $499	–	23	37	11	–	7	–	5	–
$500 or more	–	29	7	29	–	6	–	6	4
Median (dollars)	–	184	181	170	208	190	169	195	147
Mean (dollars)	–	201	189	193	176	201	171	204	160
Specified renter-occupied housing units	**283**	**6 096**	**2 827**	**3 863**	**71**	**1 882**	**992**	**1 071**	**1 506**
GROSS RENT									
Less than $100	–	96	9	80	–	21	56	11	79
$100 to $149	–	63	85	115	–	125	89	55	162
$150 to $199	–	39	99	103	–	96	109	16	85
$200 to $249	–	20	143	236	–	113	188	27	226
$250 to $299	–	32	162	245	–	197	143	57	259
$300 to $349	11	34	463	517	23	273	134	226	234
$350 to $399	9	184	361	547	18	263	132	225	177
$400 to $449	33	377	414	638	5	157	45	131	118
$450 to $499	41	916	422	433	9	244	24	107	62
$500 to $549	85	959	212	339	9	78	25	77	6
$550 to $599	40	611	185	188	–	70	6	34	37
$600 to $649	23	696	37	169	–	72	6	25	–
$650 to $699	11	680	58	140	–	18	8	6	19
$700 to $749	11	593	26	23	–	27	7	6	–
$750 to $999	19	569	21	31	7	73	4	9	–
$1,000 or more	–	157	7	8	–	7	–	–	–
No cash rent	–	70	123	51	–	48	16	59	42
Median (dollars)	528	574	404	405	385	364	267	373	284
Mean (dollars)	542	587	402	405	443	385	279	380	287

TIPSII [UPF] GH213 CENSUS90 71580800 07/28/93 10:47 AM MACHINE: C DATA:CENSUS90*H2TIPSDA13. 07/15/93 19:28:06 TAPE: NONE FRAME: 367
TSF:CENSUS90*92. 07/27/93 11:53:14 UTF:CENSUS90*93. 07/27/93 11:53:14 META:CENSUS90*H2TABLES13. 07/27/93 12:25:49

Table 84. **Social and Financial Characteristics of Housing Units by Race and Hispanic Origin of Householder: 1990—** Con.

[Threshold and complementary threshold are 1,000 persons. Data based on sample and subject to sampling variability, see text. For definitions of terms and meanings of symbols, see text]

Place and [In Selected States] County Subdivision [10,000 or More Persons]	Tifton city		Tucker CDP			Valdosta city		Vidalia city	
	White	Black	White	Black	Asian or Pacific Islander	White	Black	White	Black
Occupied housing units	**4 033**	**1 047**	**9 020**	**416**	**307**	**8 543**	**5 455**	**2 825**	**1 265**
HOUSEHOLDER 65 YEARS AND OVER									
Occupied housing units	**1 162**	**163**	**1 757**	**29**	**–**	**1 755**	**1 020**	**827**	**309**
Owner occupied	722	64	1 439	23	–	1 313	600	582	177
1-person households	579	99	532	7	–	863	537	459	179
Built 1939 or earlier	211	29	55	9	–	199	293	149	49
Mean household income in 1989 (dollars)	23 043	7 314	35 306	18 167	–	25 769	10 932	18 379	8 142
Female householder, no husband present	655	99	591	16	–	824	608	443	209
Lacking complete plumbing facilities	–	–	–	–	–	–	15	–	8
No vehicle available	320	92	72	16	–	233	400	148	143
No telephone in unit	60	44	–	–	–	12	134	13	20
1-person households	29	14	–	–	–	12	118	13	8
HOUSEHOLDS BELOW POVERTY LEVEL									
Owner-occupied housing units	**170**	**84**	**87**	**12**	**16**	**323**	**545**	**158**	**191**
Married-couple families	33	44	7	–	7	75	171	52	42
With own children under 18 years	–	13	–	–	7	26	55	–	32
Families with female householder	14	22	8	5	9	37	118	6	56
With own children under 18 years	–	6	–	–	9	24	52	–	27
Householder worked in 1989	40	38	13	–	9	54	177	19	71
With public assistance income	28	14	15	7	–	73	162	42	70
With Social Security income	123	34	33	5	–	180	252	107	88
Built 1939 or earlier	28	19	8	5	–	29	135	26	35
Lacking complete plumbing facilities	–	–	–	–	–	8	15	–	–
No vehicle available	67	4	5	12	–	55	147	8	96
No telephone in unit	6	28	–	–	–	13	86	–	50
1.01 or more persons per room	–	6	–	–	7	–	46	–	13
Renter-occupied housing units	**472**	**594**	**126**	**44**	**–**	**715**	**1 743**	**236**	**471**
Married-couple families	56	40	4	27	–	62	136	61	34
With own children under 18 years	43	34	4	27	–	41	109	30	19
Families with female householder	122	397	47	17	–	101	1 052	22	288
With own children under 18 years	99	327	47	8	–	85	874	22	232
Householder worked in 1989	146	237	93	21	–	417	781	43	204
With public assistance income	173	341	10	8	–	182	831	50	189
With Social Security income	169	123	12	6	–	153	342	151	111
Built 1939 or earlier	48	31	4	9	–	142	184	–	42
Lacking complete plumbing facilities	–	37	–	–	–	–	30	–	–
No vehicle available	204	406	14	9	–	184	990	108	279
No telephone in unit	138	301	9	28	–	89	647	43	183
1.01 or more persons per room	29	141	2	11	–	16	281	8	59
MEDIAN HOUSEHOLD INCOME IN 1989									
Occupied housing units (dollars)	**23 562**	**7 206**	**47 570**	**28 393**	**37 284**	**29 222**	**12 363**	**28 785**	**9 214**
Owner occupied (dollars)	32 748	13 824	54 058	36 042	45 833	38 245	20 450	34 667	10 903
Renter occupied (dollars)	16 132	6 154	31 773	27 375	35 062	20 497	9 712	17 163	7 925
Specified owner-occupied housing units	**1 977**	**170**	**6 601**	**60**	**124**	**4 517**	**2 012**	**1 678**	**371**
MORTGAGE STATUS AND SELECTED MONTHLY OWNER COSTS									
With a mortgage	1 242	85	5 294	31	103	3 116	1 275	917	186
Less than $200	28	–	–	–	–	28	60	7	–
$200 to $299	99	12	66	–	–	119	235	70	33
$300 to $399	119	31	295	–	–	302	185	106	77
$400 to $499	200	27	691	7	7	315	213	162	47
$500 to $599	222	10	549	6	–	435	142	120	10
$600 to $699	137	–	501	–	–	297	182	105	13
$700 to $799	173	5	487	–	16	424	108	63	–
$800 to $899	54	–	457	–	14	302	71	105	6
$900 to $999	51	–	404	10	8	192	51	67	–
$1,000 to $1,249	85	–	898	8	43	383	20	57	–
$1,250 to $1,499	22	–	569	–	–	195	8	26	–
$1,500 to $1,999	36	–	265	–	15	80	–	29	–
$2,000 or more	16	–	112	–	–	44	–	–	–
Median (dollars)	579	399	813	963	1 038	713	473	594	373
Mean (dollars)	657	423	885	787	1 052	775	508	664	392
Not mortgaged	735	85	1 307	29	21	1 401	737	761	185
Less than $100	13	45	42	–	–	78	192	56	50
$100 to $199	442	22	249	25	–	762	356	390	107
$200 to $299	199	18	747	–	–	349	153	225	21
$300 to $399	49	–	211	4	6	144	29	90	–
$400 to $499	14	–	46	–	15	46	7	–	–
$500 or more	18	–	12	–	–	22	–	–	7
Median (dollars)	180	100–	253	135	428	183	132	180	137
Mean (dollars)	207	138	252	146	393	204	149	193	151
Specified renter-occupied housing units	**1 769**	**801**	**1 987**	**353**	**167**	**3 598**	**3 330**	**912**	**762**
GROSS RENT									
Less than $100	44	32	–	–	–	28	161	20	22
$100 to $149	177	143	–	–	–	155	359	65	168
$150 to $199	85	70	–	–	–	110	383	56	149
$200 to $249	215	153	–	–	–	196	307	60	165
$250 to $299	152	92	5	–	–	210	361	111	42
$300 to $349	324	123	19	–	–	392	491	122	98
$350 to $399	172	47	29	–	–	721	434	97	38
$400 to $449	219	63	96	28	–	541	281	109	18
$450 to $499	88	27	170	15	21	339	194	56	23
$500 to $549	85	–	267	58	11	277	67	42	4
$550 to $599	78	13	239	87	17	209	63	44	–
$600 to $649	28	8	159	50	57	118	29	7	–
$650 to $699	21	–	214	32	35	58	46	31	–
$700 to $749	16	–	244	23	18	74	8	7	–
$750 to $999	–	–	387	36	8	58	23	30	–
$1,000 or more	–	6	97	15	–	9	–	–	–
No cash rent	65	24	61	9	–	103	123	55	35
Median (dollars)	323	247	643	591	630	395	304	348	205
Mean (dollars)	334	268	658	627	616	405	303	368	223

TIPSII [UPF] GH213 CENSUS90 71580800 07/28/93 10:47 AM MACHINE: C DATA:CENSUS90*H2TIPSDA13. 07/15/93 19:28:06 TAPE: NONE FRAME: 368
TSF:CENSUS90*92. 07/27/93 11:53:14 UTF:CENSUS90*93. 07/27/93 11:53:14 META:CENSUS90*H2TABLES13. 07/27/93 12:25:49

Table 84. **Social and Financial Characteristics of Housing Units by Race and Hispanic Origin of Householder: 1990—** Con.

[Threshold and complementary threshold are 1,000 persons. Data based on sample and subject to sampling variability, see text. For definitions of terms and meanings of symbols, see text]

Place and [In Selected States] County Subdivision [10,000 or More Persons]	Warner Robins city		Waycross city		West Augusta CDP	
	White	Black	White	Black	White	Black
Occupied housing units	**12 832**	**3 562**	**3 718**	**2 793**	**8 999**	**2 386**
HOUSEHOLDER 65 YEARS AND OVER						
Occupied housing units	**2 126**	**258**	**1 504**	**864**	**1 625**	**129**
Owner occupied	1 847	132	1 073	589	1 419	94
1-person households	896	114	796	447	555	68
Built 1939 or earlier	31	–	324	182	67	–
Mean household income in 1989 (dollars)	27 657	13 502	21 087	11 598	38 622	20 993
Female householder, no husband present	903	183	830	501	597	48
Lacking complete plumbing facilities	5	–	10	20	–	–
No vehicle available	211	80	231	345	76	9
No telephone in unit	46	14	28	115	–	9
1-person households	26	14	28	80	–	9
HOUSEHOLDS BELOW POVERTY LEVEL						
Owner-occupied housing units	**353**	**134**	**259**	**329**	**200**	**75**
Married-couple families	62	44	77	57	45	13
With own children under 18 years	42	16	15	9	20	13
Families with female householder	65	47	7	72	16	19
With own children under 18 years	45	13	–	11	16	13
Householder worked in 1989	107	47	45	55	100	32
With public assistance income	23	35	96	113	33	22
With Social Security income	145	73	145	199	51	18
Built 1939 or earlier	6	–	75	82	12	–
Lacking complete plumbing facilities	–	6	–	8	–	–
No vehicle available	43	47	40	142	–	9
No telephone in unit	38	14	48	59	9	9
1.01 or more persons per room	–	6	–	23	–	6
Renter-occupied housing units	**577**	**844**	**424**	**802**	**328**	**430**
Married-couple families	128	116	67	112	74	35
With own children under 18 years	112	81	22	77	59	28
Families with female householder	165	576	38	444	95	200
With own children under 18 years	155	516	22	386	95	174
Householder worked in 1989	291	453	84	321	251	312
With public assistance income	154	406	168	371	38	88
With Social Security income	87	126	203	193	47	8
Built 1939 or earlier	12	5	63	34	14	14
Lacking complete plumbing facilities	–	17	9	4	–	–
No vehicle available	190	405	180	483	36	100
No telephone in unit	139	246	117	346	54	170
1.01 or more persons per room	32	144	22	121	–	60
MEDIAN HOUSEHOLD INCOME IN 1989						
Occupied housing units (dollars)	**31 457**	**20 969**	**19 745**	**11 681**	**34 408**	**21 672**
Owner occupied (dollars)	36 766	33 706	23 884	17 278	42 831	41 148
Renter occupied (dollars)	23 673	14 525	13 227	8 680	27 511	19 064
Specified owner-occupied housing units	**7 398**	**1 130**	**2 087**	**1 216**	**4 761**	**581**
MORTGAGE STATUS AND SELECTED MONTHLY OWNER COSTS						
With a mortgage	5 693	1 026	787	502	3 314	485
Less than $200	132	23	23	26	41	–
$200 to $299	590	79	74	61	156	10
$300 to $399	903	134	121	135	296	17
$400 to $499	763	146	148	89	214	53
$500 to $599	768	200	128	78	436	62
$600 to $699	820	139	86	42	382	74
$700 to $799	589	118	109	27	361	97
$800 to $899	453	83	24	24	357	40
$900 to $999	293	52	30	10	218	52
$1,000 to $1,249	260	31	25	10	263	35
$1,250 to $1,499	85	21	–	–	156	35
$1,500 to $1,999	32	–	9	–	261	10
$2,000 or more	5	–	10	–	173	–
Median (dollars)	564	568	523	441	748	717
Mean (dollars)	587	591	583	473	897	770
Not mortgaged	1 705	104	1 300	714	1 447	96
Less than $100	98	8	109	71	25	9
$100 to $199	1 015	72	615	417	546	43
$200 to $299	499	6	397	155	539	28
$300 to $399	74	13	123	27	204	9
$400 to $499	14	5	32	8	86	7
$500 or more	5	–	24	36	47	–
Median (dollars)	178	147	190	169	222	188
Mean (dollars)	185	187	211	198	241	207
Specified renter-occupied housing units	**4 681**	**2 248**	**1 315**	**1 337**	**3 783**	**1 791**
GROSS RENT						
Less than $100	26	106	26	42	–	–
$100 to $149	67	94	95	222	26	23
$150 to $199	106	114	130	146	23	13
$200 to $249	157	104	214	192	32	50
$250 to $299	249	253	164	185	85	126
$300 to $349	668	250	205	126	205	308
$350 to $399	620	294	117	138	569	391
$400 to $449	668	248	125	109	857	381
$450 to $499	536	253	57	74	792	263
$500 to $549	408	159	17	17	480	78
$550 to $599	382	52	46	21	337	58
$600 to $649	149	25	17	7	93	50
$650 to $699	74	42	9	–	38	11
$700 to $749	101	43	–	3	81	13
$750 to $999	59	68	9	–	85	22
$1,000 or more	38	–	–	–	21	–
No cash rent	373	143	84	55	59	4
Median (dollars)	424	379	297	260	454	398
Mean (dollars)	432	378	308	272	468	405

TIPSII [UPF] GH213 CENSUS90 71580800 07/28/93 10:47 AM MACHINE: C DATA:CENSUS90*H2TIPSDA13. 07/15/93 19:28:06 TAPE: NONE FRAME: 369
TSF:CENSUS90*92. 07/27/93 11:53:14 UTF:CENSUS90*93. 07/27/93 11:53:14 META:CENSUS90*H2TABLES13. 07/27/93 12:25:49

Table 84. **Social and Financial Characteristics of Housing Units by Race and Hispanic Origin of Householder: 1990**—Con.

[Threshold and complementary threshold are 1,000 persons. Data based on sample and subject to sampling variability, see text. For definitions of terms and meanings of symbols, see text]

Place and [In Selected States] County Subdivision [10,000 or More Persons]	Columbus city				
	White	Black	Asian or Pacific Islander	Hispanic origin (of any race)	White, not of Hispanic origin
Occupied housing units	**41 331**	**23 181**	**521**	**1 601**	**40 573**
HOUSEHOLDER 65 YEARS AND OVER					
Occupied housing units	**9 171**	**3 514**	**14**	**99**	**9 104**
Owner occupied	7 051	2 153	9	91	6 992
1-person households	4 328	1 602	–	15	4 313
Built 1939 or earlier	1 440	571	–	15	1 425
Mean household income in 1989 (dollars)	27 514	14 487	28 757	28 587	27 463
Female householder, no husband present	4 444	1 909	9	20	4 424
Lacking complete plumbing facilities	–	39	–	–	–
No vehicle available	1 440	1 364	–	8	1 432
No telephone in unit	135	250	–	–	135
1-person households	101	165	–	–	101
HOUSEHOLDS BELOW POVERTY LEVEL					
Owner-occupied housing units	**1 383**	**1 395**	**16**	**14**	**1 383**
Married-couple families	308	291	6	14	308
With own children under 18 years	124	107	6	–	124
Families with female householder	252	425	5	–	252
With own children under 18 years	166	153	5	–	166
Householder worked in 1989	428	419	5	9	428
With public assistance income	208	325	–	–	208
With Social Security income	688	741	–	5	688
Built 1939 or earlier	183	211	–	–	183
Lacking complete plumbing facilities	6	34	–	–	6
No vehicle available	195	359	–	–	195
No telephone in unit	65	86	–	–	65
1.01 or more persons per room	20	75	–	–	20
Renter-occupied housing units	**2 777**	**6 095**	**62**	**184**	**2 687**
Married-couple families	629	637	20	90	564
With own children under 18 years	477	464	13	73	429
Families with female householder	638	3 616	18	53	634
With own children under 18 years	554	3 101	13	49	554
Householder worked in 1989	1 333	2 608	19	146	1 261
With public assistance income	672	2 854	–	32	657
With Social Security income	816	1 154	5	18	804
Built 1939 or earlier	400	582	–	14	392
Lacking complete plumbing facilities	21	64	–	–	21
No vehicle available	1 037	3 741	4	41	1 021
No telephone in unit	613	1 928	12	52	591
1.01 or more persons per room	192	842	12	18	185
MEDIAN HOUSEHOLD INCOME IN 1989					
Occupied housing units (dollars)	**28 168**	**16 024**	**25 709**	**24 096**	**28 124**
Owner occupied (dollars)	35 707	27 681	33 068	37 000	35 571
Renter occupied (dollars)	20 229	11 873	20 250	18 696	20 280
Specified owner-occupied housing units	**23 310**	**8 414**	**250**	**564**	**22 974**
MORTGAGE STATUS AND SELECTED MONTHLY OWNER COSTS					
With a mortgage	16 189	6 580	245	492	15 908
Less than $200	376	207	7	24	356
$200 to $299	1 759	717	34	35	1 753
$300 to $399	1 632	1 137	27	50	1 613
$400 to $499	1 733	969	37	34	1 723
$500 to $599	2 208	852	27	46	2 191
$600 to $699	1 910	893	26	106	1 845
$700 to $799	1 856	587	9	66	1 812
$800 to $899	1 217	526	26	34	1 199
$900 to $999	876	267	–	32	844
$1,000 to $1,249	1 322	274	18	53	1 284
$1,250 to $1,499	647	70	9	–	647
$1,500 to $1,999	401	66	25	12	389
$2,000 or more	252	15	–	–	252
Median (dollars)	621	529	570	669	617
Mean (dollars)	694	570	713	665	693
Not mortgaged	7 121	1 834	5	72	7 066
Less than $100	885	271	–	6	879
$100 to $199	3 980	1 063	–	35	3 950
$200 to $299	1 515	353	5	12	1 515
$300 to $399	405	121	–	–	405
$400 to $499	179	9	–	19	160
$500 or more	157	17	–	–	157
Median (dollars)	164	152	225	183	164
Mean (dollars)	188	171	203	229	188
Specified renter-occupied housing units	**15 560**	**13 847**	**244**	**995**	**15 162**
GROSS RENT					
Less than $100	171	1 077	–	7	171
$100 to $149	462	1 206	–	7	462
$150 to $199	575	1 053	–	16	568
$200 to $249	962	1 408	16	14	962
$250 to $299	1 305	1 862	32	121	1 273
$300 to $349	1 882	1 725	23	138	1 822
$350 to $399	1 868	1 728	61	155	1 840
$400 to $449	2 189	1 191	32	187	2 102
$450 to $499	2 006	897	26	172	1 929
$500 to $549	1 241	423	22	36	1 217
$550 to $599	957	299	–	31	935
$600 to $649	488	266	5	28	465
$650 to $699	318	135	–	–	318
$700 to $749	182	32	–	–	182
$750 to $999	220	117	11	19	208
$1,000 or more	53	19	10	–	53
No cash rent	681	409	6	64	655
Median (dollars)	405	303	372	402	404
Mean (dollars)	404	310	448	402	403

TIPSII [UPF] GH213 CENSUS90 71580800 07/28/93 10:47 AM MACHINE: C DATA:CENSUS90*H2TIPSDA13. 07/15/93 19:28:06 TAPE: NONE FRAME: 370
TSF:CENSUS90*92. 07/27/93 11:53:14 UTF:CENSUS90*93. 07/27/93 11:53:14 META:CENSUS90*H2TABLES13. 07/27/93 12:25:49

Table 85. Household Income Characteristics of Housing Units by Race and Hispanic Origin of Householder: 1990

[Threshold and complementary threshold are 1,000 persons. Data based on sample and subject to sampling variability, see text. For definitions of terms and meanings of symbols, see text]

Place and [In Selected States] County Subdivision [10,000 or More Persons]	Albany city		Americus city		Athens city			Atlanta city		
	White	Black	White	Black	White	Black	Asian or Pacific Islander	White	Black	Asian or Pacific Islander
Specified owner-occupied housing units	**7 561**	**3 984**	**1 658**	**1 046**	**3 506**	**1 404**	**21**	**25 485**	**31 173**	**156**
HOUSEHOLD INCOME IN 1989 BY SELECTED MONTHLY OWNER COSTS AS A PERCENTAGE OF HOUSEHOLD INCOME IN 1989										
All income levels	7 561	3 984	1 658	1 046	3 506	1 404	21	25 485	31 173	156
Less than 10 percent	1 822	606	493	173	1 134	230	4	4 953	4 453	18
10 to 14 percent	1 828	603	361	135	550	252	–	4 448	4 741	30
15 to 19 percent	1 397	695	312	159	607	197	–	4 543	4 798	35
20 to 24 percent	871	521	162	193	432	177	4	3 332	3 981	14
25 to 29 percent	554	323	86	95	247	149	–	2 451	2 794	14
30 to 34 percent	365	174	91	79	197	112	–	1 529	2 053	6
35 to 49 percent	320	361	83	82	163	127	–	2 241	3 236	18
50 percent or more	353	619	70	130	149	160	13	1 823	4 581	18
Not computed	51	82	–	–	27	–	–	165	536	3
Median	15.4	20.5	14.7	21.5	15.5	20.6	50.0+	18.6	21.7	19.1
Less than $20,000	1 695	1 655	404	598	729	770	8	4 104	11 425	20
Less than 20 percent	594	341	164	156	236	225	–	1 198	1 877	–
20 to 24 percent	195	125	39	114	120	79	–	430	1 098	–
25 to 29 percent	184	101	26	61	75	125	–	362	847	–
30 to 34 percent	158	123	53	58	50	87	–	213	860	–
35 percent or more	513	883	122	209	221	254	8	1 746	6 220	20
Not computed	51	82	–	–	27	–	–	155	523	–
Median	25.9	40.5	24.9	27.4	24.8	28.2	50.0+	29.8	39.8	50.0
$20,000 to $34,999	1 633	961	418	278	815	350	5	3 471	7 942	22
Less than 20 percent	1 048	490	294	170	520	232	–	1 714	3 285	8
20 to 24 percent	223	207	44	62	124	44	–	425	1 242	–
25 to 29 percent	119	144	25	30	47	24	–	346	1 208	–
30 to 34 percent	118	34	32	13	75	25	–	255	798	6
35 percent or more	125	86	23	3	49	25	5	731	1 409	8
Not computed	–	–	–	–	–	–	–	–	–	–
Median	15.0	19.7	14.6	16.6	16.3	15.0	50.0+	20.3	22.8	32.5
$35,000 to $49,999	1 510	800	379	95	758	194	–	3 552	5 605	31
Less than 20 percent	1 119	582	278	74	495	149	–	1 741	3 533	26
20 to 24 percent	171	136	57	13	91	37	–	514	1 041	5
25 to 29 percent	133	54	30	–	92	–	–	372	595	–
30 to 34 percent	57	17	6	8	48	–	–	356	319	–
35 percent or more	30	11	8	–	32	8	–	559	113	–
Not computed	–	–	–	–	–	–	–	10	4	–
Median	14.8	16.8	14.3	16.9	16.1	12.9	–	20.3	17.2	16.9
$50,000 or more	2 723	568	457	75	1 204	90	8	14 358	6 201	83
Less than 20 percent	2 286	491	430	67	1 040	73	4	9 291	5 297	49
20 to 24 percent	282	53	22	4	97	17	4	1 963	600	9
25 to 29 percent	118	24	5	4	33	–	–	1 371	144	14
30 to 34 percent	32	–	–	–	24	–	–	705	76	–
35 percent or more	5	–	–	–	10	–	–	1 028	75	8
Not computed	–	–	–	–	–	–	–	–	9	3
Median	12.6	12.4	11.1	10.0–	10.0–	10.0–	15.0	16.4	12.5	17.5
Specified renter-occupied housing units	**5 523**	**8 978**	**1 070**	**1 607**	**7 620**	**3 145**	**481**	**28 786**	**57 688**	**821**
HOUSEHOLD INCOME IN 1989 BY GROSS RENT AS A PERCENTAGE OF HOUSEHOLD INCOME IN 1989										
All income levels	5 523	8 978	1 070	1 607	7 620	3 145	481	28 786	57 688	821
Less than 10 percent	348	279	62	84	237	186	21	1 016	2 561	34
10 to 14 percent	1 003	863	190	108	565	278	56	2 598	4 484	28
15 to 19 percent	983	1 152	161	133	681	392	10	4 853	6 894	109
20 to 24 percent	817	933	128	216	791	408	22	4 580	6 311	31
25 to 29 percent	584	808	82	157	602	367	61	4 022	6 806	71
30 to 34 percent	493	553	62	194	417	304	21	2 408	5 519	35
35 to 49 percent	487	1 172	96	233	944	400	65	3 827	8 028	146
50 percent or more	546	2 744	182	304	2 960	660	164	4 602	13 719	276
Not computed	262	474	107	178	423	150	61	880	3 366	91
Median	21.8	32.0	22.7	30.4	39.3	28.2	39.3	26.1	30.1	41.3
Less than $10,000	973	4 710	364	988	3 715	1 677	300	5 732	25 926	346
Less than 20 percent	–	85	8	83	74	276	–	243	2 543	–
20 to 24 percent	76	214	14	81	51	131	–	349	1 346	–
25 to 29 percent	37	219	24	86	117	176	34	621	2 297	–
30 to 34 percent	48	268	49	121	96	89	16	381	1 866	–
35 percent or more	697	3 506	213	467	3 073	882	189	3 610	14 912	255
Not computed	115	418	56	150	304	123	61	528	2 962	91
Median	50.0+	50.0+	50.0+	39.1	50.0+	42.8	50.0+	50.0+	50.0+	50.0+
$10,000 to $19,999	1 373	2 190	244	414	1 848	861	86	6 015	14 883	191
Less than 20 percent	126	597	62	87	119	192	8	392	2 264	5
20 to 24 percent	229	409	57	107	356	127	15	410	1 443	6
25 to 29 percent	314	490	37	71	318	171	18	949	2 288	19
30 to 34 percent	349	272	13	73	259	190	5	851	2 600	35
35 percent or more	302	396	65	70	723	167	40	3 323	6 103	126
Not computed	53	26	10	6	73	14	–	90	185	–
Median	29.9	25.8	24.8	25.7	31.8	28.1	32.0	37.1	32.6	40.1
$20,000 to $34,999	1 905	1 406	264	124	1 314	475	74	7 890	11 449	119
Less than 20 percent	1 040	975	186	93	649	265	58	1 692	4 388	29
20 to 24 percent	460	296	49	21	315	141	7	2 243	3 111	21
25 to 29 percent	233	92	21	–	155	20	9	1 665	2 033	36
30 to 34 percent	96	13	–	–	62	25	–	891	1 023	–
35 percent or more	34	14	–	–	108	11	–	1 322	718	33
Not computed	42	16	8	10	25	13	–	77	176	–
Median	19.2	17.5	17.2	12.8	19.9	19.0	13.9	24.9	22.0	26.3
$35,000 or more	1 272	672	198	81	743	132	21	9 149	5 430	165
Less than 20 percent	1 168	637	157	62	641	123	21	6 140	4 744	137
20 to 24 percent	52	14	8	7	69	9	–	1 578	411	4
25 to 29 percent	–	7	–	–	12	–	–	787	188	16
30 to 34 percent	–	–	–	–	–	–	–	285	30	–
35 percent or more	–	–	–	–	–	–	–	174	14	8
Not computed	52	14	33	12	21	–	–	185	43	–
Median	12.3	12.5	11.9	10.0–	13.4	10.6	10.0–	17.4	14.0	16.4

TIPSII [UPF] GH213 CENSUS90 71580800 07/28/93 10:47 AM MACHINE: C DATA:CENSUS90*H2TIPSDA13. 07/15/93 19:28:06 TAPE: NONE FRAME: 371
TSF:CENSUS90*92. 07/27/93 11:53:14 UTF:CENSUS90*93. 07/27/93 11:53:14 META:CENSUS90*H2TABLES13. 07/27/93 12:25:49

Table 85. **Household Income Characteristics of Housing Units by Race and Hispanic Origin of Householder: 1990—Con.**

[Threshold and complementary threshold are 1,000 persons. Data based on sample and subject to sampling variability, see text. For definitions of terms and meanings of symbols, see text]

Place and [In Selected States] County Subdivision [10,000 or More Persons]	Atlanta city—Con.		Augusta city		Bainbridge city		Belvedere Park CDP		Brunswick city	
	Hispanic origin (of any race)	White, not of Hispanic origin	White	Black	White	Black	White	Black	White	Black
Specified owner-occupied housing units	**425**	**25 202**	**4 570**	**2 896**	**1 470**	**735**	**1 567**	**1 854**	**1 594**	**1 299**
HOUSEHOLD INCOME IN 1989 BY SELECTED MONTHLY OWNER COSTS AS A PERCENTAGE OF HOUSEHOLD INCOME IN 1989										
All income levels	425	25 202	4 570	2 896	1 470	735	1 567	1 854	1 594	1 299
Less than 10 percent	64	4 908	1 577	649	336	165	437	68	424	253
10 to 14 percent	85	4 389	937	580	292	116	323	231	331	268
15 to 19 percent	30	4 523	658	384	240	64	310	299	273	178
20 to 24 percent	77	3 286	476	274	189	87	169	383	181	112
25 to 29 percent	13	2 438	259	237	166	74	72	211	76	101
30 to 34 percent	46	1 483	152	165	61	34	41	165	101	136
35 to 49 percent	47	2 221	258	307	82	77	137	233	147	109
50 percent or more	54	1 798	202	208	104	109	78	257	56	136
Not computed	9	156	51	92	–	9	–	7	5	6
Median	21.9	18.6	13.6	17.3	17.2	21.0	15.4	24.2	15.7	18.5
Less than $20,000	99	4 040	1 362	1 710	450	462	363	366	547	680
Less than 20 percent	11	1 187	710	646	137	127	126	4	231	219
20 to 24 percent	–	430	153	196	70	63	17	6	87	64
25 to 29 percent	–	362	91	192	58	43	41	9	34	88
30 to 34 percent	25	188	63	139	6	34	26	6	60	93
35 percent or more	54	1 727	294	445	179	186	153	334	135	210
Not computed	9	146	51	92	–	9	–	7	–	6
Median	41.7	29.6	18.5	24.2	26.6	29.2	29.7	50.0+	22.4	28.1
$20,000 to $34,999	53	3 454	1 189	631	436	165	438	640	428	292
Less than 20 percent	5	1 709	845	427	270	125	271	136	265	172
20 to 24 percent	15	425	104	72	59	16	87	146	44	34
25 to 29 percent	–	346	108	36	71	24	31	87	16	13
30 to 34 percent	–	255	39	26	29	–	8	115	41	38
35 percent or more	33	719	93	70	7	–	41	156	62	35
Not computed	–	–	–	–	–	–	–	–	–	–
Median	38.2	20.2	12.2	13.5	17.0	12.8	16.2	27.2	15.4	16.2
$35,000 to $49,999	78	3 509	704	301	335	98	456	567	301	188
Less than 20 percent	44	1 726	519	292	246	83	377	225	245	176
20 to 24 percent	21	499	115	–	45	8	51	188	29	7
25 to 29 percent	13	359	21	9	37	7	–	110	21	–
30 to 34 percent	–	356	24	–	7	–	7	44	–	5
35 percent or more	–	559	25	–	–	–	21	–	6	–
Not computed	–	10	–	–	–	–	–	–	–	–
Median	18.2	20.2	14.9	11.4	15.1	11.5	15.3	21.6	12.1	10.0–
$50,000 or more	195	14 199	1 315	254	249	10	310	281	318	139
Less than 20 percent	119	9 198	1 098	248	215	10	296	233	287	132
20 to 24 percent	41	1 932	104	6	15	–	14	43	21	7
25 to 29 percent	–	1 371	39	–	–	–	–	5	5	–
30 to 34 percent	21	684	26	–	19	–	–	–	–	–
35 percent or more	14	1 014	48	–	–	–	–	–	–	–
Not computed	–	–	–	–	–	–	–	–	5	–
Median	14.1	16.4	10.0	10.0–	11.0	10.0–	10.0–	15.5	10.0–	10.0–
Specified renter-occupied housing units	**1 796**	**27 992**	**4 499**	**6 046**	**750**	**784**	**374**	**1 965**	**1 223**	**1 858**
HOUSEHOLD INCOME IN 1989 BY GROSS RENT AS A PERCENTAGE OF HOUSEHOLD INCOME IN 1989										
All income levels	1 796	27 992	4 499	6 046	750	784	374	1 965	1 223	1 858
Less than 10 percent	109	985	250	225	24	6	18	58	59	87
10 to 14 percent	186	2 511	400	455	76	62	47	170	175	164
15 to 19 percent	206	4 745	715	596	154	132	51	231	179	158
20 to 24 percent	282	4 479	551	595	102	82	61	243	185	178
25 to 29 percent	176	3 926	630	749	115	62	39	146	121	171
30 to 34 percent	113	2 366	345	530	62	87	15	189	72	178
35 to 49 percent	293	3 666	553	895	95	107	47	311	126	350
50 percent or more	372	4 469	850	1 686	72	199	96	547	230	470
Not computed	59	845	205	315	50	47	–	70	76	102
Median	27.4	26.1	26.8	32.3	24.7	31.4	26.3	32.6	24.3	33.4
Less than $10,000	474	5 576	1 764	3 704	249	509	99	449	335	971
Less than 20 percent	11	235	83	228	17	38	–	–	26	46
20 to 24 percent	20	349	101	251	22	33	–	–	5	14
25 to 29 percent	33	605	273	335	38	41	5	–	43	69
30 to 34 percent	23	372	130	285	10	87	–	7	5	97
35 percent or more	341	3 514	1 060	2 326	139	268	94	385	233	678
Not computed	46	501	117	279	23	42	–	57	23	67
Median	50.0+	50.0+	48.7	48.5	40.5	39.8	50.0+	50.0+	50.0+	48.1
$10,000 to $19,999	438	5 791	1 041	1 302	239	146	54	551	381	568
Less than 20 percent	20	378	127	323	52	74	–	11	58	136
20 to 24 percent	51	380	185	195	30	43	5	–	70	111
25 to 29 percent	56	933	211	291	70	12	–	44	59	82
30 to 34 percent	41	838	162	234	52	–	–	109	51	81
35 percent or more	262	3 180	323	231	28	17	49	374	123	142
Not computed	8	82	33	28	7	–	–	13	20	16
Median	39.6	36.9	29.5	27.0	27.4	19.9	45.2	42.4	29.4	26.8
$20,000 to $34,999	503	7 661	1 102	856	170	118	143	504	310	241
Less than 20 percent	158	1 652	603	550	93	77	48	79	159	163
20 to 24 percent	157	2 181	258	143	50	6	46	161	94	53
25 to 29 percent	75	1 613	136	123	7	9	34	92	19	20
30 to 34 percent	46	871	53	11	–	–	15	73	16	–
35 percent or more	62	1 267	20	24	–	21	–	99	–	–
Not computed	5	77	32	5	20	5	–	–	22	5
Median	22.9	24.9	19.2	17.8	18.5	17.2	22.6	25.7	17.9	16.8
$35,000 or more	381	8 964	592	184	92	11	78	461	197	78
Less than 20 percent	312	5 976	552	175	92	11	68	369	170	64
20 to 24 percent	54	1 569	7	6	–	–	10	82	16	–
25 to 29 percent	12	775	10	–	–	–	–	10	–	–
30 to 34 percent	3	285	–	–	–	–	–	–	–	–
35 percent or more	–	174	–	–	–	–	–	–	–	–
Not computed	–	185	23	3	–	–	–	–	11	14
Median	13.5	17.5	12.4	10.9	15.6	17.5	15.6	16.0	15.0	10.2

TIPSII [UPF] GH213 CENSUS90 71580800 07/28/93 10:47 AM MACHINE: C DATA:CENSUS90*H2TIPSDA13. 07/15/93 19:28:06 TAPE: NONE FRAME: 372
TSF:CENSUS90*92. 07/27/93 11:53:14 UTF:CENSUS90*93. 07/27/93 11:53:14 META:CENSUS90*H2TABLES13. 07/27/93 12:25:49

Table 85. **Household Income Characteristics of Housing Units by Race and Hispanic Origin of Householder: 1990**—Con.

[Threshold and complementary threshold are 1,000 persons. Data based on sample and subject to sampling variability, see text. For definitions of terms and meanings of symbols, see text]

Place and [In Selected States] County Subdivision [10,000 or More Persons]	Candler-McAfee CDP		Carrollton city		Cartersville city		College Park city		Columbus city (remainder)	
	White	Black	White	Black	White	Black	White	Black	White	Black
Specified owner-occupied housing units	**608**	**4 898**	**1 818**	**295**	**2 186**	**270**	**949**	**628**	**23 190**	**8 414**
HOUSEHOLD INCOME IN 1989 BY SELECTED MONTHLY OWNER COSTS AS A PERCENTAGE OF HOUSEHOLD INCOME IN 1989										
All income levels	608	4 898	1 818	295	2 186	270	949	628	23 190	8 414
Less than 10 percent	196	462	497	23	727	40	244	85	5 827	1 296
10 to 14 percent	160	898	420	63	383	61	198	102	4 419	1 402
15 to 19 percent	47	902	306	94	348	31	171	49	4 251	1 479
20 to 24 percent	23	822	136	34	270	8	53	94	3 087	915
25 to 29 percent	43	493	110	26	181	21	59	83	1 925	843
30 to 34 percent	44	346	80	–	81	10	34	77	1 136	710
35 to 49 percent	19	498	135	15	78	54	80	42	1 250	863
50 percent or more	61	463	123	22	84	36	104	86	1 229	830
Not computed	15	14	11	18	34	9	6	10	66	76
Median	13.1	21.1	14.8	17.8	14.6	19.8	15.9	23.9	16.5	20.0
Less than $20,000	302	969	517	151	651	144	380	145	5 379	3 011
Less than 20 percent	132	28	252	62	315	36	172	21	2 309	655
20 to 24 percent	15	71	25	18	60	8	10	12	567	263
25 to 29 percent	23	67	29	21	86	5	17	–	414	252
30 to 34 percent	37	107	54	–	47	3	12	–	282	331
35 percent or more	80	682	146	32	109	83	163	102	1 741	1 434
Not computed	15	14	11	18	34	9	6	10	66	76
Median	23.8	46.8	20.2	21.3	19.7	38.7	26.5	50.0+	23.1	34.5
$20,000 to $34,999	92	1 370	484	85	507	38	195	80	5 738	2 236
Less than 20 percent	75	366	354	59	333	18	141	20	3 196	1 156
20 to 24 percent	–	369	38	16	67	–	7	–	820	284
25 to 29 percent	10	251	28	5	41	6	22	12	657	317
30 to 34 percent	7	146	16	–	19	7	4	35	550	266
35 percent or more	–	238	48	5	47	7	21	13	515	213
Not computed	–	–	–	–	–	–	–	–	–	–
Median	10.8	24.3	12.0	17.2	13.5	25.8	14.3	31.1	17.4	19.6
$35,000 to $49,999	83	1 217	252	48	358	53	137	180	5 250	1 834
Less than 20 percent	65	696	182	48	261	43	98	15	3 465	1 164
20 to 24 percent	8	252	16	–	51	–	16	52	963	313
25 to 29 percent	10	152	21	–	39	10	11	58	448	229
30 to 34 percent	–	76	5	–	7	–	12	42	204	82
35 percent or more	–	41	28	–	–	–	–	13	170	46
Not computed	–	–	–	–	–	–	–	–	–	–
Median	11.3	18.6	15.9	13.0	13.0	10.9	11.0	27.0	16.4	17.4
$50,000 or more	131	1 342	565	11	670	35	237	223	6 823	1 333
Less than 20 percent	131	1 172	435	11	549	35	202	180	5 527	1 202
20 to 24 percent	–	130	57	–	92	–	20	30	737	55
25 to 29 percent	–	23	32	–	15	–	9	13	406	45
30 to 34 percent	–	17	5	–	8	–	6	–	100	31
35 percent or more	–	–	36	–	6	–	–	–	53	–
Not computed	–	–	–	–	–	–	–	–	–	–
Median	10.0–	13.4	13.7	10.0–	11.4	10.1	12.6	13.2	13.2	12.6
Specified renter-occupied housing units	**65**	**2 851**	**2 408**	**1 093**	**1 524**	**428**	**930**	**5 000**	**15 469**	**13 846**
HOUSEHOLD INCOME IN 1989 BY GROSS RENT AS A PERCENTAGE OF HOUSEHOLD INCOME IN 1989										
All income levels	65	2 851	2 408	1 093	1 524	428	930	5 000	15 469	13 846
Less than 10 percent	–	43	87	39	163	20	35	76	646	499
10 to 14 percent	16	214	377	130	116	48	190	387	1 946	1 333
15 to 19 percent	11	299	310	133	175	102	135	716	2 836	1 853
20 to 24 percent	9	451	318	129	209	59	162	914	2 653	1 739
25 to 29 percent	–	282	402	89	159	48	144	549	1 764	1 458
30 to 34 percent	–	290	105	132	181	50	54	547	1 234	1 259
35 to 49 percent	29	384	291	167	198	33	90	711	1 677	2 015
50 percent or more	–	789	401	242	230	68	90	949	1 875	3 014
Not computed	–	99	117	32	93	–	30	151	838	676
Median	23.1	31.5	25.7	30.4	26.7	23.7	22.8	28.0	23.6	29.0
Less than $10,000	–	701	818	456	473	143	140	1 019	3 121	5 995
Less than 20 percent	–	–	16	27	14	12	–	8	63	305
20 to 24 percent	–	–	31	–	46	–	19	47	216	406
25 to 29 percent	–	5	155	50	45	20	–	44	278	535
30 to 34 percent	–	15	43	31	27	18	8	62	230	524
35 percent or more	–	611	518	327	279	93	113	724	2 036	3 818
Not computed	–	70	55	21	62	–	–	134	298	407
Median	–	50.0+	48.6	50.0+	46.3	48.6	50.0+	50.0+	50.0+	49.6
$10,000 to $19,999	17	725	607	311	379	32	250	1 381	4 478	4 157
Less than 20 percent	–	19	97	80	38	15	17	21	448	844
20 to 24 percent	–	41	114	41	37	–	66	48	713	703
25 to 29 percent	–	56	171	25	42	–	47	125	863	675
30 to 34 percent	–	156	62	83	101	17	46	361	799	686
35 percent or more	17	439	142	82	135	–	67	826	1 419	1 131
Not computed	–	14	21	–	26	–	7	–	236	118
Median	42.3	38.2	27.4	30.6	32.9	30.3	29.1	38.3	30.6	28.5
$20,000 to $34,999	25	945	595	266	415	220	300	1 677	5 007	2 710
Less than 20 percent	4	178	319	146	178	110	125	303	2 356	1 675
20 to 24 percent	9	361	163	88	117	59	68	755	1 573	564
25 to 29 percent	–	185	64	14	53	28	97	380	589	244
30 to 34 percent	–	83	–	18	53	15	–	112	202	49
35 percent or more	12	123	32	–	14	8	–	110	97	73
Not computed	–	15	17	–	–	–	10	17	190	105
Median	24.7	24.0	19.2	19.1	21.3	20.0	21.5	23.5	20.2	18.0
$35,000 or more	23	480	388	60	257	33	240	923	2 863	984
Less than 20 percent	23	359	342	49	224	33	218	847	2 561	861
20 to 24 percent	–	49	10	–	9	–	9	64	151	66
25 to 29 percent	–	36	12	–	19	–	–	–	34	4
30 to 34 percent	–	36	–	–	–	–	–	12	3	–
35 percent or more	–	–	–	–	–	–	–	–	–	7
Not computed	–	–	24	11	5	–	13	–	114	46
Median	14.8	15.7	12.5	11.3	10.6	13.3	12.8	15.5	13.5	12.3

TIPSII [UPF] GH213 CENSUS90 71580800 07/28/93 10:47 AM MACHINE: C DATA:CENSUS90*H2TIPSDA13. 07/15/93 19:28:06 TAPE: NONE FRAME: 373
TSF:CENSUS90*92. 07/27/93 11:53:14 UTF:CENSUS90*93. 07/27/93 11:53:14 META:CENSUS90*H2TABLES13. 07/27/93 12:25:49

Table 85. **Household Income Characteristics of Housing Units by Race and Hispanic Origin of Householder: 1990**—Con.

[Threshold and complementary threshold are 1,000 persons. Data based on sample and subject to sampling variability, see text. For definitions of terms and meanings of symbols, see text]

Place and [In Selected States] County Subdivision [10,000 or More Persons]	Columbus city (remainder)—Con.			Cordele city		Covington city		Dalton city	
	Asian or Pacific Islander	Hispanic origin (of any race)	White, not of Hispanic origin	White	Black	White	Black	White	Black
Specified owner-occupied housing units	**250**	**564**	**22 854**	**1 074**	**489**	**1 249**	**462**	**3 132**	**302**
HOUSEHOLD INCOME IN 1989 BY SELECTED MONTHLY OWNER COSTS AS A PERCENTAGE OF HOUSEHOLD INCOME IN 1989									
All income levels	250	564	22 854	1 074	489	1 249	462	3 132	302
Less than 10 percent	41	90	5 766	310	67	347	129	1 038	55
10 to 14 percent	25	81	4 384	269	82	210	59	582	65
15 to 19 percent	74	100	4 176	152	50	221	49	539	79
20 to 24 percent	13	83	3 024	120	64	208	25	242	16
25 to 29 percent	37	82	1 882	67	41	78	34	288	33
30 to 34 percent	15	73	1 093	41	44	69	68	98	6
35 to 49 percent	22	32	1 243	74	84	36	40	168	10
50 percent or more	23	23	1 220	28	39	67	58	151	14
Not computed	–	–	66	13	18	13	–	26	24
Median	19.0	20.7	16.5	14.1	22.9	16.4	19.4	14.4	16.2
Less than $20,000	54	72	5 342	400	339	345	184	816	123
Less than 20 percent	15	20	2 294	167	81	129	60	346	80
20 to 24 percent	5	–	567	43	50	84	–	53	–
25 to 29 percent	6	5	414	48	36	18	15	99	15
30 to 34 percent	–	6	276	32	31	20	46	47	–
35 percent or more	28	41	1 725	97	123	81	63	245	15
Not computed	–	–	66	13	18	13	–	26	13
Median	42.0	36.9	23.0	23.1	29.1	22.2	31.8	24.6	17.2
$20,000 to $34,999	70	179	5 668	273	88	405	163	700	83
Less than 20 percent	38	66	3 169	206	63	257	72	480	46
20 to 24 percent	4	17	816	51	14	43	20	73	7
25 to 29 percent	6	32	638	11	5	34	14	72	15
30 to 34 percent	5	50	530	5	6	49	22	22	6
35 percent or more	17	14	515	–	–	22	35	53	9
Not computed	–	–	–	–	–	–	–	–	–
Median	19.3	26.0	17.3	13.8	14.2	16.8	22.4	13.0	19.1
$35,000 to $49,999	40	149	5 150	211	28	205	64	477	48
Less than 20 percent	36	84	3 417	193	21	145	55	355	45
20 to 24 percent	4	29	934	5	–	42	4	51	3
25 to 29 percent	–	19	442	8	–	18	5	48	–
30 to 34 percent	–	17	187	–	7	–	–	16	–
35 percent or more	–	–	170	5	–	–	–	7	–
Not computed	–	–	–	–	–	–	–	–	–
Median	16.5	17.8	16.4	10.0–	13.1	10.0–	12.2	14.1	10.0
$50,000 or more	86	164	6 694	190	34	294	51	1 139	48
Less than 20 percent	51	101	5 446	165	34	247	50	978	28
20 to 24 percent	–	37	707	21	–	39	1	65	6
25 to 29 percent	25	26	388	–	–	8	–	69	3
30 to 34 percent	10	–	100	4	–	–	–	13	–
35 percent or more	–	–	53	–	–	–	–	14	–
Not computed	–	–	–	–	–	–	–	–	11
Median	17.1	17.8	13.1	11.0	10.0–	13.4	10.0–	11.4	12.8
Specified renter-occupied housing units	**244**	**993**	**15 073**	**561**	**1 323**	**867**	**925**	**3 948**	**524**
HOUSEHOLD INCOME IN 1989 BY GROSS RENT AS A PERCENTAGE OF HOUSEHOLD INCOME IN 1989									
All income levels	244	993	15 073	561	1 323	867	925	3 948	524
Less than 10 percent	21	25	633	15	36	30	19	282	44
10 to 14 percent	28	113	1 895	83	57	130	102	656	70
15 to 19 percent	30	149	2 793	105	120	75	113	639	94
20 to 24 percent	37	205	2 584	60	102	152	96	652	80
25 to 29 percent	21	110	1 717	50	146	105	47	375	35
30 to 34 percent	31	72	1 210	53	119	81	58	284	62
35 to 49 percent	11	124	1 624	38	210	113	185	384	74
50 percent or more	27	121	1 815	118	415	166	261	528	55
Not computed	38	74	802	39	118	15	44	148	10
Median	23.2	24.2	23.5	24.8	36.3	26.9	35.3	22.5	23.1
Less than $10,000	81	137	3 068	209	895	357	457	958	120
Less than 20 percent	–	7	63	–	17	19	41	65	21
20 to 24 percent	–	–	216	5	44	29	17	92	12
25 to 29 percent	–	6	278	21	85	85	13	68	–
30 to 34 percent	11	–	230	36	63	28	18	40	22
35 percent or more	32	114	1 993	132	584	188	332	626	55
Not computed	38	10	288	15	102	8	36	67	10
Median	50.0+	50.0+	50.0+	50.0+	50.0+	41.9	50.0+	50.0+	35.0
$10,000 to $19,999	37	409	4 312	103	295	148	188	1 045	188
Less than 20 percent	–	25	441	27	79	–	44	133	21
20 to 24 percent	–	59	695	15	45	30	15	188	28
25 to 29 percent	21	74	826	20	61	–	21	213	25
30 to 34 percent	10	72	775	17	56	43	17	211	40
35 percent or more	6	131	1 349	24	41	75	91	286	74
Not computed	–	48	226	–	13	–	–	14	–
Median	29.4	31.6	30.5	27.4	26.4	35.1	34.1	29.6	32.5
$20,000 to $34,999	68	351	4 892	136	94	184	227	1 152	126
Less than 20 percent	31	178	2 306	81	78	65	105	620	76
20 to 24 percent	37	134	1 534	40	13	76	57	372	40
25 to 29 percent	–	23	579	9	–	20	13	94	10
30 to 34 percent	–	–	202	–	–	–	23	33	–
35 percent or more	–	–	97	–	–	16	23	–	–
Not computed	–	16	174	6	3	7	6	33	–
Median	20.4	19.6	20.2	18.4	16.5	21.5	20.5	19.1	18.6
$35,000 or more	58	96	2 801	113	39	178	53	793	90
Less than 20 percent	48	77	2 511	95	39	151	44	759	90
20 to 24 percent	–	12	139	–	–	17	7	–	–
25 to 29 percent	–	7	34	–	–	–	–	–	–
30 to 34 percent	10	–	3	–	–	10	–	–	–
35 percent or more	–	–	–	–	–	–	–	–	–
Not computed	–	–	114	18	–	–	2	34	–
Median	12.0	12.5	13.6	13.4	10.0–	13.4	13.3	11.7	11.1

TIPSII [UPF] GH213 CENSUS90 71580800 07/28/93 10:47 AM MACHINE: C DATA:CENSUS90*H2TIPSDA13. 07/15/93 19:28:06 TAPE: NONE FRAME: 374
TSF:CENSUS90*92. 07/27/93 11:53:14 UTF:CENSUS90*93. 07/27/93 11:53:14 META:CENSUS90*H2TABLES13. 07/27/93 12:25:49

Table 85. **Household Income Characteristics of Housing Units by Race and Hispanic Origin of Householder: 1990—Con.**

[Threshold and complementary threshold are 1,000 persons. Data based on sample and subject to sampling variability, see text. For definitions of terms and meanings of symbols, see text]

Place and [In Selected States] County Subdivision [10,000 or More Persons]	Dalton city—Con.		Decatur city		Douglas city		Douglasville city		Druid Hills CDP
	Hispanic origin (of any race)	White, not of Hispanic origin	White	Black	White	Black	White	Black	White
Specified owner-occupied housing units	**17**	**3 126**	**2 650**	**935**	**1 487**	**545**	**1 667**	**239**	**2 024**
HOUSEHOLD INCOME IN 1989 BY SELECTED MONTHLY OWNER COSTS AS A PERCENTAGE OF HOUSEHOLD INCOME IN 1989									
All income levels	17	3 126	2 650	935	1 487	545	1 667	239	2 024
Less than 10 percent	–	1 038	381	112	374	73	252	57	449
10 to 14 percent	6	576	393	161	275	79	284	43	334
15 to 19 percent	6	539	508	114	281	87	394	33	265
20 to 24 percent	5	242	451	77	181	36	239	31	326
25 to 29 percent	–	288	324	107	162	44	193	16	239
30 to 34 percent	–	98	209	65	52	57	92	20	142
35 to 49 percent	–	168	226	103	58	76	95	32	166
50 percent or more	–	151	132	179	97	86	118	7	92
Not computed	–	26	26	17	7	7	–	–	11
Median	17.1	14.4	20.3	24.7	16.6	24.2	18.8	18.0	19.2
Less than $20,000	–	816	449	383	467	360	251	80	226
Less than 20 percent	–	346	64	16	147	86	78	10	35
20 to 24 percent	–	53	37	29	62	26	20	13	53
25 to 29 percent	–	99	100	36	82	22	15	6	19
30 to 34 percent	–	47	30	38	30	57	23	12	29
35 percent or more	–	245	199	247	139	162	115	39	79
Not computed	–	26	19	17	7	7	–	–	11
Median	–	24.6	32.3	46.0	26.3	33.7	32.7	34.6	30.1
$20,000 to $34,999	–	700	541	240	416	122	262	37	172
Less than 20 percent	–	480	297	80	276	90	168	37	71
20 to 24 percent	–	73	58	48	60	10	10	–	38
25 to 29 percent	–	72	21	59	47	22	11	–	15
30 to 34 percent	–	22	67	27	17	–	10	–	12
35 percent or more	–	53	98	26	16	–	63	–	36
Not computed	–	–	–	–	–	–	–	–	–
Median	–	13.0	18.7	24.2	16.3	17.6	16.2	10.6	22.0
$35,000 to $49,999	11	477	525	144	247	24	443	32	320
Less than 20 percent	6	355	190	123	200	24	198	27	129
20 to 24 percent	5	51	110	–	28	–	65	–	49
25 to 29 percent	–	48	108	12	19	–	96	5	52
30 to 34 percent	–	16	88	–	–	–	49	–	39
35 percent or more	–	7	29	9	–	–	35	–	51
Not computed	–	–	–	–	–	–	–	–	–
Median	19.6	14.1	23.3	14.6	13.5	13.8	21.8	12.5	23.2
$50,000 or more	6	1 133	1 135	168	357	39	711	90	1 306
Less than 20 percent	6	972	731	168	307	39	486	59	813
20 to 24 percent	–	65	246	–	31	–	144	18	186
25 to 29 percent	–	69	95	–	14	–	71	5	153
30 to 34 percent	–	13	24	–	5	–	10	8	62
35 percent or more	–	14	32	–	–	–	–	–	92
Not computed	–	–	7	–	–	–	–	–	–
Median	12.5	11.4	17.3	10.1	10.0–	10.0–	16.9	14.5	16.3
Specified renter-occupied housing units	**337**	**3 871**	**2 346**	**1 205**	**749**	**709**	**1 258**	**349**	**1 702**
HOUSEHOLD INCOME IN 1989 BY GROSS RENT AS A PERCENTAGE OF HOUSEHOLD INCOME IN 1989									
All income levels	337	3 871	2 346	1 205	749	709	1 258	349	1 702
Less than 10 percent	116	250	12	30	82	32	70	14	59
10 to 14 percent	33	646	302	94	73	59	103	14	130
15 to 19 percent	50	630	240	130	67	86	208	20	195
20 to 24 percent	25	652	429	165	94	137	174	51	260
25 to 29 percent	17	367	349	175	111	74	174	28	188
30 to 34 percent	–	284	204	96	38	93	126	33	91
35 to 49 percent	24	376	278	117	68	96	188	85	250
50 percent or more	31	518	422	341	115	127	171	75	453
Not computed	41	148	110	57	101	5	44	29	76
Median	14.8	22.6	26.9	29.4	25.4	27.6	26.5	35.0	29.5
Less than $10,000	62	948	642	583	309	399	245	138	371
Less than 20 percent	–	65	34	65	–	25	39	11	–
20 to 24 percent	–	92	47	61	21	56	6	5	–
25 to 29 percent	–	68	71	42	13	57	33	–	–
30 to 34 percent	–	40	5	28	29	65	10	17	–
35 percent or more	21	616	460	335	160	191	151	85	336
Not computed	41	67	25	52	86	5	6	20	35
Median	50.0+	50.0+	50.0+	50.0+	50.0+	34.5	50.0+	50.0+	50.0+
$10,000 to $19,999	76	1 029	466	288	166	182	357	91	379
Less than 20 percent	–	133	21	32	17	58	28	–	18
20 to 24 percent	25	188	33	15	53	58	19	9	22
25 to 29 percent	17	205	123	66	64	9	26	3	37
30 to 34 percent	–	211	105	52	9	25	66	3	34
35 percent or more	34	278	175	123	23	32	200	67	252
Not computed	–	14	9	–	–	–	18	9	16
Median	28.8	29.5	32.5	33.0	26.0	22.8	37.6	38.0	44.0
$20,000 to $34,999	68	1 131	714	177	163	107	345	90	535
Less than 20 percent	68	599	123	63	102	73	72	22	97
20 to 24 percent	–	372	277	51	20	23	113	22	154
25 to 29 percent	–	94	144	47	34	8	96	25	123
30 to 34 percent	–	33	76	16	–	3	50	13	52
35 percent or more	–	–	65	–	–	–	–	8	109
Not computed	–	33	29	–	7	–	14	–	–
Median	15.0	19.3	24.0	22.5	17.7	18.0	24.1	25.2	25.7
$35,000 or more	131	763	524	157	111	21	311	30	417
Less than 20 percent	131	729	376	94	103	21	242	15	269
20 to 24 percent	–	–	72	38	–	–	36	15	84
25 to 29 percent	–	–	11	20	–	–	19	–	28
30 to 34 percent	–	–	18	–	–	–	–	–	5
35 percent or more	–	–	–	–	–	–	8	–	6
Not computed	–	34	47	5	8	–	6	–	25
Median	10.0–	11.7	14.5	16.4	10.0–	13.8	15.2	20.0	16.9

TIPSII [UPF] GH213 CENSUS90 71580800 07/28/93 10:47 AM MACHINE: C DATA:CENSUS90*H2TIPSDA13. 07/15/93 19:28:06 TAPE: NONE FRAME: 375
TSF:CENSUS90*92. 07/27/93 11:53:14 UTF:CENSUS90*93. 07/27/93 11:53:14 META:CENSUS90*H2TABLES13. 07/27/93 12:25:49

Table 85. **Household Income Characteristics of Housing Units by Race and Hispanic Origin of Householder: 1990**—Con.

[Threshold and complementary threshold are 1,000 persons. Data based on sample and subject to sampling variability, see text. For definitions of terms and meanings of symbols, see text]

Place and [In Selected States] County Subdivision [10,000 or More Persons]	Dublin city		Dunwoody CDP	East Point city		Evans CDP	Forest Park city		Fort Benning South CDP	
	White	Black	White	White	Black	White	White	Black	White	Black
Specified owner-occupied housing units	**2 158**	**947**	**7 063**	**3 283**	**2 900**	**2 905**	**3 160**	**309**	**7**	**7**
HOUSEHOLD INCOME IN 1989 BY SELECTED MONTHLY OWNER COSTS AS A PERCENTAGE OF HOUSEHOLD INCOME IN 1989										
All income levels	2 158	947	7 063	3 283	2 900	2 905	3 160	309	7	7
Less than 10 percent	532	197	1 287	1 051	209	289	833	21	–	–
10 to 14 percent	489	169	1 220	726	476	515	630	46	–	–
15 to 19 percent	393	90	1 430	466	666	663	527	62	–	7
20 to 24 percent	278	133	1 021	387	503	571	378	48	–	–
25 to 29 percent	165	54	864	213	250	420	214	39	–	–
30 to 34 percent	106	57	413	129	226	173	166	19	–	–
35 to 49 percent	94	95	392	109	249	188	232	37	7	–
50 percent or more	91	124	413	191	278	80	172	32	–	–
Not computed	10	28	23	11	43	6	8	5	–	–
Median	15.7	20.1	18.5	14.0	20.8	19.9	16.1	22.4	45.0	17.5
Less than $20,000	547	510	284	982	440	289	894	86	7	–
Less than 20 percent	223	150	18	430	17	70	297	21	–	–
20 to 24 percent	67	62	27	114	34	44	105	–	–	–
25 to 29 percent	44	28	16	103	9	26	91	9	–	–
30 to 34 percent	65	50	39	72	38	25	60	5	–	–
35 percent or more	138	192	161	252	299	118	333	51	7	–
Not computed	10	28	23	11	43	6	8	–	–	–
Median	23.4	30.1	50.0+	22.4	50.0+	30.3	27.3	38.6	45.0	–
$20,000 to $34,999	517	261	566	964	734	517	905	104	–	–
Less than 20 percent	314	130	123	665	145	140	512	18	–	–
20 to 24 percent	86	71	47	138	117	78	126	29	–	–
25 to 29 percent	53	26	96	74	159	103	90	25	–	–
30 to 34 percent	17	7	17	49	141	97	106	14	–	–
35 percent or more	47	27	283	38	172	99	71	18	–	–
Not computed	–	–	–	–	–	–	–	–	–	–
Median	17.0	20.0	35.0	13.9	28.3	27.0	17.2	26.0	–	–
$35,000 to $49,999	357	134	749	725	627	836	676	89	–	–
Less than 20 percent	252	134	278	583	276	275	541	78	–	–
20 to 24 percent	68	–	103	88	199	244	108	6	–	–
25 to 29 percent	22	–	109	36	62	238	27	5	–	–
30 to 34 percent	15	–	83	8	39	28	–	–	–	–
35 percent or more	–	–	176	10	51	51	–	–	–	–
Not computed	–	–	–	–	–	–	–	–	–	–
Median	15.2	11.0	24.7	11.9	20.9	22.9	14.1	16.1	–	–
$50,000 or more	737	42	5 464	612	1 099	1 263	685	30	–	7
Less than 20 percent	625	42	3 518	565	913	982	640	12	–	7
20 to 24 percent	57	–	844	47	153	205	39	13	–	–
25 to 29 percent	46	–	643	–	20	53	6	–	–	–
30 to 34 percent	9	–	274	–	8	23	–	–	–	–
35 percent or more	–	–	185	–	5	–	–	–	–	–
Not computed	–	–	–	–	–	–	–	5	–	–
Median	11.8	10.0–	16.9	10.0–	15.4	15.6	10.0–	20.2	–	17.5
Specified renter-occupied housing units	**930**	**1 463**	**1 432**	**1 577**	**5 017**	**748**	**1 703**	**785**	**1 172**	**628**
HOUSEHOLD INCOME IN 1989 BY GROSS RENT AS A PERCENTAGE OF HOUSEHOLD INCOME IN 1989										
All income levels	930	1 463	1 432	1 577	5 017	748	1 703	785	1 172	628
Less than 10 percent	64	34	57	97	164	19	58	10	29	8
10 to 14 percent	151	156	209	238	449	99	60	71	49	58
15 to 19 percent	161	207	193	157	668	111	233	149	155	44
20 to 24 percent	75	136	239	187	748	165	212	132	142	57
25 to 29 percent	118	187	170	193	697	97	237	82	60	26
30 to 34 percent	35	94	120	76	429	56	110	55	11	29
35 to 49 percent	128	184	203	219	790	81	316	136	9	–
50 percent or more	144	320	207	333	901	89	367	134	13	–
Not computed	54	145	34	77	171	31	110	16	704	406
Median	24.1	28.4	25.0	26.8	27.8	23.9	29.9	26.4	20.0	20.1
Less than $10,000	299	872	70	404	1 204	82	386	145	42	18
Less than 20 percent	10	72	–	–	68	–	11	–	–	–
20 to 24 percent	22	62	–	7	18	–	–	11	–	–
25 to 29 percent	36	107	–	31	65	–	11	9	–	–
30 to 34 percent	10	57	–	5	66	–	16	–	–	–
35 percent or more	191	443	51	330	838	54	284	117	5	–
Not computed	30	131	19	31	149	28	64	8	37	18
Median	46.0	40.2	50.0+	50.0+	50.0+	50.0+	50.0+	50.0+	50.0+	–
$10,000 to $19,999	193	343	209	429	1 384	133	516	196	218	139
Less than 20 percent	17	122	–	37	47	6	–	–	–	–
20 to 24 percent	13	45	–	59	87	6	11	–	33	13
25 to 29 percent	48	76	–	78	238	17	76	17	43	–
30 to 34 percent	19	37	10	33	212	17	75	36	11	18
35 percent or more	81	57	190	222	800	87	348	143	17	–
Not computed	15	6	9	–	–	–	6	–	114	108
Median	32.9	25.1	50.0+	35.5	36.8	39.3	38.6	43.2	27.2	30.7
$20,000 to $34,999	232	188	431	430	1 495	240	543	316	500	369
Less than 20 percent	148	143	28	141	404	51	130	118	80	79
20 to 24 percent	35	29	99	121	496	71	163	105	109	44
25 to 29 percent	34	4	131	84	394	50	150	56	17	26
30 to 34 percent	6	–	74	38	139	39	19	19	–	11
35 percent or more	–	4	99	–	53	29	51	10	–	–
Not computed	9	8	–	46	9	–	30	8	294	209
Median	17.5	16.2	28.4	22.1	23.4	24.9	23.9	21.7	21.1	20.1
$35,000 or more	206	60	722	314	934	293	258	128	412	102
Less than 20 percent	201	60	431	314	762	172	210	112	153	31
20 to 24 percent	5	–	140	–	147	88	38	16	–	–
25 to 29 percent	–	–	39	–	–	30	–	–	–	–
30 to 34 percent	–	–	36	–	12	–	–	–	–	–
35 percent or more	–	–	70	–	–	–	–	–	–	–
Not computed	–	–	6	–	13	3	10	–	259	71
Median	13.3	10.7	17.9	12.3	14.7	17.8	16.1	15.6	15.8	11.6

TIPSII [UPF] GH213 CENSUS90 71580800 07/28/93 10:47 AM MACHINE: C DATA:CENSUS90*H2TIPSDA13. 07/15/93 19:28:06 TAPE: NONE FRAME: 376
TSF:CENSUS90*92. 07/27/93 11:53:14 UTF:CENSUS90*93. 07/27/93 11:53:14 META:CENSUS90*H2TABLES13. 07/27/93 12:25:49

Table 85. **Household Income Characteristics of Housing Units by Race and Hispanic Origin of Householder: 1990—** Con.

[Threshold and complementary threshold are 1,000 persons. Data based on sample and subject to sampling variability, see text. For definitions of terms and meanings of symbols, see text]

Place and [In Selected States] County Subdivision [10,000 or More Persons]	Fort Benning South CDP—Con.		Fort Stewart CDP				Gaines School CDP		Gainesville city	
	Hispanic origin (of any race)	White, not of Hispanic origin	White	Black	Hispanic origin (of any race)	White, not of Hispanic origin	White	Black	White	Black
Specified owner-occupied housing units	**14**	**7**	**–**	**9**	**–**	**–**	**1 469**	**53**	**2 727**	**272**
HOUSEHOLD INCOME IN 1989 BY SELECTED MONTHLY OWNER COSTS AS A PERCENTAGE OF HOUSEHOLD INCOME IN 1989										
All income levels	14	7	–	9	–	–	1 469	53	2 727	272
Less than 10 percent	–	–	–	9	–	–	345	–	655	31
10 to 14 percent	–	–	–	–	–	–	349	–	555	16
15 to 19 percent	–	–	–	–	–	–	258	–	541	59
20 to 24 percent	–	–	–	–	–	–	224	26	328	40
25 to 29 percent	–	–	–	–	–	–	97	9	216	52
30 to 34 percent	–	–	–	–	–	–	72	–	100	6
35 to 49 percent	–	7	–	–	–	–	84	9	151	27
50 percent or more	–	–	–	–	–	–	40	9	181	41
Not computed	14	–	–	–	–	–	–	–	–	–
Median	–	45.0	–	10.0–	–	–	15.8	25.3	16.4	23.8
Less than $20,000	14	7	–	–	–	–	202	9	603	110
Less than 20 percent	–	–	–	–	–	–	56	–	332	26
20 to 24 percent	–	–	–	–	–	–	24	–	56	16
25 to 29 percent	–	–	–	–	–	–	22	–	49	14
30 to 34 percent	–	–	–	–	–	–	26	–	26	–
35 percent or more	–	7	–	–	–	–	74	9	140	54
Not computed	14	–	–	–	–	–	–	–	–	–
Median	–	45.0	–	–	–	–	29.8	50.0+	18.9	29.6
$20,000 to $34,999	–	–	–	–	–	–	216	9	521	92
Less than 20 percent	–	–	–	–	–	–	125	–	304	34
20 to 24 percent	–	–	–	–	–	–	7	–	52	7
25 to 29 percent	–	–	–	–	–	–	26	–	58	31
30 to 34 percent	–	–	–	–	–	–	16	–	22	6
35 percent or more	–	–	–	–	–	–	42	9	85	14
Not computed	–	–	–	–	–	–	–	–	–	–
Median	–	–	–	–	–	–	17.4	37.5	16.3	25.8
$35,000 to $49,999	–	–	–	9	–	–	325	26	431	48
Less than 20 percent	–	–	–	9	–	–	183	–	250	24
20 to 24 percent	–	–	–	–	–	–	86	17	66	17
25 to 29 percent	–	–	–	–	–	–	41	9	47	7
30 to 34 percent	–	–	–	–	–	–	7	–	32	–
35 percent or more	–	–	–	–	–	–	8	–	36	–
Not computed	–	–	–	–	–	–	–	–	–	–
Median	–	–	–	10.0–	–	–	18.3	23.8	17.9	15.0
$50,000 or more	–	–	–	–	–	–	726	9	1 172	22
Less than 20 percent	–	–	–	–	–	–	588	–	865	22
20 to 24 percent	–	–	–	–	–	–	107	9	154	–
25 to 29 percent	–	–	–	–	–	–	8	–	62	–
30 to 34 percent	–	–	–	–	–	–	23	–	20	–
35 percent or more	–	–	–	–	–	–	–	–	71	–
Not computed	–	–	–	–	–	–	–	–	–	–
Median	–	–	–	–	–	–	13.0	22.5	14.7	16.3
Specified renter-occupied housing units	**250**	**1 065**	**958**	**897**	**200**	**886**	**2 545**	**384**	**2 291**	**1 148**
HOUSEHOLD INCOME IN 1989 BY GROSS RENT AS A PERCENTAGE OF HOUSEHOLD INCOME IN 1989										
All income levels	250	1 065	958	897	200	886	2 545	384	2 291	1 148
Less than 10 percent	–	29	–	20	–	–	54	–	104	53
10 to 14 percent	30	41	44	59	12	44	259	36	232	125
15 to 19 percent	38	129	173	115	30	165	297	80	351	203
20 to 24 percent	23	142	84	186	29	66	350	54	408	144
25 to 29 percent	–	60	117	149	25	117	213	40	243	145
30 to 34 percent	11	–	124	120	35	115	174	37	229	88
35 to 49 percent	–	9	41	11	11	41	327	43	233	155
50 percent or more	8	5	22	9	–	22	764	57	412	195
Not computed	140	650	353	228	58	316	107	37	79	40
Median	18.3	20.3	25.1	23.8	25.0	25.4	31.3	25.4	25.2	26.0
Less than $10,000	–	42	37	47	11	37	713	115	660	407
Less than 20 percent	–	–	–	–	–	–	–	–	10	56
20 to 24 percent	–	–	–	–	–	–	–	7	52	6
25 to 29 percent	–	–	–	–	–	–	–	8	74	32
30 to 34 percent	–	–	–	–	–	–	10	8	57	56
35 percent or more	–	5	22	9	11	22	654	62	431	227
Not computed	–	37	15	38	–	15	49	30	36	30
Median	–	50.0+	50.0+	50.0+	45.0	50.0+	50.0+	48.8	50.0+	39.5
$10,000 to $19,999	65	182	481	425	108	445	784	83	505	384
Less than 20 percent	–	–	21	–	–	21	20	–	65	73
20 to 24 percent	–	33	44	69	18	26	90	–	80	67
25 to 29 percent	–	43	86	123	25	86	111	24	39	90
30 to 34 percent	11	–	124	109	35	115	118	29	110	21
35 percent or more	8	9	41	11	–	41	415	30	193	123
Not computed	46	97	165	113	30	156	30	–	18	10
Median	34.3	26.1	30.3	28.5	29.2	30.5	36.6	33.0	32.7	27.6
$20,000 to $34,999	141	454	335	345	59	309	739	122	713	256
Less than 20 percent	33	62	145	142	30	137	298	59	259	156
20 to 24 percent	23	109	40	117	11	40	252	47	245	66
25 to 29 percent	–	17	31	26	–	31	93	8	119	23
30 to 34 percent	–	–	–	11	–	–	46	–	62	11
35 percent or more	–	–	–	–	–	–	22	8	21	–
Not computed	85	266	119	49	18	101	28	–	7	–
Median	18.6	21.5	18.6	20.3	18.4	18.7	21.1	20.2	21.9	18.4
$35,000 or more	44	387	105	80	22	95	309	64	413	101
Less than 20 percent	35	137	51	52	12	51	292	57	353	96
20 to 24 percent	–	–	–	–	–	–	8	–	31	5
25 to 29 percent	–	–	–	–	–	–	9	–	11	–
30 to 34 percent	–	–	–	–	–	–	–	–	–	–
35 percent or more	–	–	–	–	–	–	–	–	–	–
Not computed	9	250	54	28	10	44	–	7	18	–
Median	15.6	15.9	13.8	10.9	12.5	13.8	12.9	14.0	13.4	13.0

TIPSII [UPF] GH213 CENSUS90 71580800 07/28/93 10:47 AM MACHINE: C DATA:CENSUS90*H2TIPSDA13. 07/15/93 19:28:06 TAPE: NONE FRAME: 377
TSF:CENSUS90*92. 07/27/93 11:53:14 UTF:CENSUS90*93. 07/27/93 11:53:14 META:CENSUS90*H2TABLES13. 07/27/93 12:25:49

Table 85. **Household Income Characteristics of Housing Units by Race and Hispanic Origin of Householder: 1990—Con.**

[Threshold and complementary threshold are 1,000 persons. Data based on sample and subject to sampling variability, see text. For definitions of terms and meanings of symbols, see text]

Place and [In Selected States] County Subdivision [10,000 or More Persons]	Gainesville city—Con.		Griffin city		Hinesville city				La Grange city	
	Hispanic origin (of any race)	White, not of Hispanic origin	White	Black	White	Black	Hispanic origin (of any race)	White, not of Hispanic origin	White	Black
Specified owner-occupied housing units	**30**	**2 703**	**2 658**	**596**	**1 974**	**798**	**134**	**1 901**	**3 066**	**1 063**
HOUSEHOLD INCOME IN 1989 BY SELECTED MONTHLY OWNER COSTS AS A PERCENTAGE OF HOUSEHOLD INCOME IN 1989										
All income levels	30	2 703	2 658	596	1 974	798	134	1 901	3 066	1 063
Less than 10 percent	–	655	665	122	177	26	–	177	840	195
10 to 14 percent	6	555	539	142	230	97	–	230	640	142
15 to 19 percent	10	531	379	119	334	90	14	320	424	153
20 to 24 percent	6	322	365	50	435	95	26	430	374	167
25 to 29 percent	–	216	257	49	294	143	27	287	262	63
30 to 34 percent	8	92	169	11	185	71	26	159	119	32
35 to 49 percent	–	151	185	44	250	172	39	231	208	150
50 percent or more	–	181	99	59	57	104	2	55	180	147
Not computed	–	–	–	–	12	–	–	12	19	14
Median	19.5	16.3	16.6	16.4	22.8	28.2	30.0	22.5	15.5	21.0
Less than $20,000	10	593	729	251	427	256	35	412	821	637
Less than 20 percent	10	322	282	84	84	37	–	84	313	203
20 to 24 percent	–	56	130	21	43	–	–	43	138	87
25 to 29 percent	–	49	49	32	60	35	–	60	55	46
30 to 34 percent	–	26	79	11	59	8	–	59	40	23
35 percent or more	–	140	189	103	169	176	35	154	256	264
Not computed	–	–	–	–	12	–	–	12	19	14
Median	17.5	19.0	23.2	28.2	31.7	44.9	44.0	31.1	23.2	27.3
$20,000 to $34,999	–	521	545	196	512	256	51	491	797	201
Less than 20 percent	–	304	340	156	123	3	–	123	568	114
20 to 24 percent	–	52	61	29	79	19	10	79	64	39
25 to 29 percent	–	58	57	11	119	82	20	119	71	11
30 to 34 percent	–	22	47	–	83	52	15	68	31	4
35 percent or more	–	85	40	–	108	100	6	102	63	33
Not computed	–	–	–	–	–	–	–	–	–	–
Median	–	16.3	14.5	15.2	27.3	32.3	28.9	26.8	12.6	18.3
$35,000 to $49,999	12	425	552	63	546	186	27	530	588	172
Less than 20 percent	6	250	369	57	156	103	–	156	346	120
20 to 24 percent	6	60	49	–	229	46	16	224	75	41
25 to 29 percent	–	47	88	6	94	26	–	94	63	6
30 to 34 percent	–	32	23	–	39	11	11	28	42	5
35 percent or more	–	36	23	–	28	–	–	28	62	–
Not computed	–	–	–	–	–	–	–	–	–	–
Median	17.5	17.7	13.3	12.0	22.6	19.2	24.2	22.4	17.4	16.2
$50,000 or more	8	1 164	832	86	489	100	21	468	860	53
Less than 20 percent	–	865	592	86	378	70	14	364	677	53
20 to 24 percent	–	154	125	–	84	30	–	84	97	–
25 to 29 percent	–	62	63	–	21	–	7	14	73	–
30 to 34 percent	8	12	20	–	4	–	–	4	6	–
35 percent or more	–	71	32	–	2	–	–	2	7	–
Not computed	–	–	–	–	–	–	–	–	–	–
Median	32.5	14.6	13.7	10.0–	15.9	16.0	18.8	15.7	12.8	11.3
Specified renter-occupied housing units	**219**	**2 272**	**1 900**	**2 775**	**2 255**	**1 669**	**280**	**2 181**	**2 574**	**2 353**
HOUSEHOLD INCOME IN 1989 BY GROSS RENT AS A PERCENTAGE OF HOUSEHOLD INCOME IN 1989										
All income levels	219	2 272	1 900	2 775	2 255	1 669	280	2 181	2 574	2 353
Less than 10 percent	24	96	73	111	52	44	5	47	180	122
10 to 14 percent	5	232	287	263	181	133	2	181	371	243
15 to 19 percent	12	351	275	367	311	255	16	300	538	253
20 to 24 percent	58	397	322	286	439	341	22	439	312	270
25 to 29 percent	7	243	182	225	281	248	21	278	251	218
30 to 34 percent	63	229	120	251	272	133	60	266	182	148
35 to 49 percent	29	233	255	440	394	195	89	348	248	351
50 percent or more	9	412	301	724	250	256	44	247	380	665
Not computed	12	79	85	108	75	64	21	75	112	83
Median	28.2	25.4	24.2	31.6	26.9	25.6	35.7	26.5	22.3	31.0
Less than $10,000	29	660	517	1 196	376	426	81	368	625	925
Less than 20 percent	–	10	7	4	27	37	–	27	29	23
20 to 24 percent	–	52	17	12	–	25	–	–	42	–
25 to 29 percent	–	74	57	40	10	28	–	10	65	52
30 to 34 percent	8	57	15	103	48	15	11	48	72	57
35 percent or more	9	431	391	934	255	272	49	247	383	725
Not computed	12	36	30	103	36	49	21	36	34	68
Median	50.0+	50.0+	50.0+	50.0+	50.0+	50.0+	50.0+	50.0+	48.2	50.0+
$10,000 to $19,999	102	494	436	716	776	550	159	719	656	689
Less than 20 percent	–	65	62	107	41	31	11	30	148	70
20 to 24 percent	11	69	97	123	52	94	–	52	94	151
25 to 29 percent	7	39	43	127	136	164	18	136	98	123
30 to 34 percent	55	110	90	142	132	88	49	126	74	79
35 percent or more	29	193	139	217	385	158	81	345	229	266
Not computed	–	18	5	–	30	15	–	30	13	–
Median	33.0	33.0	30.7	30.0	35.5	29.3	35.4	35.0	29.1	30.0
$20,000 to $34,999	41	713	531	667	721	458	11	720	746	447
Less than 20 percent	–	259	193	439	179	141	5	179	412	250
20 to 24 percent	41	245	186	146	313	210	3	313	161	109
25 to 29 percent	–	119	69	58	124	56	–	124	88	43
30 to 34 percent	–	62	15	6	92	30	–	92	36	12
35 percent or more	–	21	26	13	4	21	3	3	16	25
Not computed	–	7	42	5	9	–	–	9	33	8
Median	22.5	21.9	21.4	17.9	22.8	22.1	20.8	22.8	19.0	19.0
$35,000 or more	47	405	416	196	382	235	29	374	547	292
Less than 20 percent	41	345	373	191	297	223	7	292	500	275
20 to 24 percent	6	31	22	5	74	12	19	74	15	10
25 to 29 percent	–	11	13	–	11	–	3	8	–	–
30 to 34 percent	–	–	–	–	–	–	–	–	–	–
35 percent or more	–	–	–	–	–	–	–	–	–	–
Not computed	–	18	8	–	–	–	–	–	32	7
Median	10.0–	13.6	14.4	10.7	16.2	15.0	22.0	16.3	12.7	12.3

TIPSII [UPF] GH213 CENSUS90 71580800 07/28/93 10:47 AM MACHINE: C DATA:CENSUS90*H2TIPSDA13. 07/15/93 19:28:06 TAPE: NONE FRAME: 378
TSF:CENSUS90*92. 07/27/93 11:53:14 UTF:CENSUS90*93. 07/27/93 11:53:14 META:CENSUS90*H2TABLES13. 07/27/93 12:25:49

Table 85. **Household Income Characteristics of Housing Units by Race and Hispanic Origin of Householder: 1990**—Con.

[Threshold and complementary threshold are 1,000 persons. Data based on sample and subject to sampling variability, see text. For definitions of terms and meanings of symbols, see text]

Place and [In Selected States] County Subdivision [10,000 or More Persons]	Lawrenceville city	Mableton CDP		Macon city		Marietta city			
	White	White	Black	White	Black	White	Black	Hispanic origin (of any race)	White, not of Hispanic origin
Specified owner-occupied housing units	**2 919**	**5 866**	**351**	**12 405**	**6 360**	**5 189**	**578**	**39**	**5 160**
HOUSEHOLD INCOME IN 1989 BY SELECTED MONTHLY OWNER COSTS AS A PERCENTAGE OF HOUSEHOLD INCOME IN 1989									
All income levels	2 919	5 866	351	12 405	6 360	5 189	578	39	5 160
Less than 10 percent	314	1 427	13	3 785	1 172	1 245	86	–	1 245
10 to 14 percent	415	1 107	43	2 635	1 180	828	72	–	828
15 to 19 percent	658	1 215	74	2 033	1 022	976	114	–	976
20 to 24 percent	575	777	75	1 335	819	684	16	9	675
25 to 29 percent	396	409	83	794	602	502	35	–	502
30 to 34 percent	185	358	33	475	359	332	80	10	332
35 to 49 percent	229	304	9	673	513	294	56	10	284
50 percent or more	122	215	21	551	652	306	87	10	296
Not computed	25	54	–	124	41	22	32	–	22
Median	20.5	16.5	23.0	14.5	19.0	17.6	20.3	35.2	17.5
Less than $20,000	424	983	10	3 409	2 625	905	273	19	886
Less than 20 percent	165	366	–	1 391	778	345	60	–	345
20 to 24 percent	23	143	–	372	295	85	5	9	76
25 to 29 percent	35	43	–	286	229	101	6	–	101
30 to 34 percent	10	91	–	248	222	32	49	–	32
35 percent or more	166	286	10	988	1 060	335	121	10	325
Not computed	25	54	–	124	41	7	32	–	7
Median	26.6	23.4	50.0+	23.4	29.8	25.9	35.1	50.0+	25.9
$20,000 to $34,999	416	1 382	58	2 752	1 630	1 065	104	–	1 065
Less than 20 percent	133	823	–	1 862	847	545	46	–	545
20 to 24 percent	45	134	–	365	296	174	–	–	174
25 to 29 percent	59	106	38	285	277	72	24	–	72
30 to 34 percent	70	145	–	121	113	129	12	–	129
35 percent or more	109	174	20	119	97	145	22	–	145
Not computed	–	–	–	–	–	–	–	–	–
Median	27.5	15.4	28.8	14.4	19.5	19.4	26.3	–	19.4
$35,000 to $49,999	707	1 247	89	2 522	991	984	100	10	974
Less than 20 percent	235	761	12	1 854	686	468	83	–	468
20 to 24 percent	201	184	22	365	200	186	–	–	186
25 to 29 percent	167	180	45	162	88	174	5	–	174
30 to 34 percent	53	77	10	63	9	74	12	–	74
35 percent or more	51	45	–	78	8	82	–	10	72
Not computed	–	–	–	–	–	–	–	–	–
Median	22.9	17.3	26.2	13.4	15.8	20.6	12.6	37.5	20.5
$50,000 or more	1 372	2 254	194	3 722	1 114	2 235	101	10	2 235
Less than 20 percent	854	1 799	118	3 346	1 063	1 691	83	–	1 691
20 to 24 percent	306	316	53	233	28	239	11	–	239
25 to 29 percent	135	80	–	61	8	155	–	–	155
30 to 34 percent	52	45	23	43	15	97	7	10	97
35 percent or more	25	14	–	39	–	38	–	–	38
Not computed	–	–	–	–	–	15	–	–	15
Median	18.0	15.1	18.3	10.6	11.0	14.8	17.0	32.5	14.8
Specified renter-occupied housing units	**2 368**	**1 663**	**514**	**8 469**	**11 993**	**9 858**	**2 946**	**384**	**9 602**
HOUSEHOLD INCOME IN 1989 BY GROSS RENT AS A PERCENTAGE OF HOUSEHOLD INCOME IN 1989									
All income levels	2 368	1 663	514	8 469	11 993	9 858	2 946	384	9 602
Less than 10 percent	66	52	–	423	539	119	26	–	119
10 to 14 percent	144	174	41	1 131	1 058	779	248	31	763
15 to 19 percent	439	314	79	1 492	1 478	1 785	360	88	1 720
20 to 24 percent	538	284	112	1 151	1 252	1 688	446	55	1 655
25 to 29 percent	293	170	79	953	1 219	1 343	457	57	1 290
30 to 34 percent	173	126	44	610	936	744	316	10	734
35 to 49 percent	341	241	127	1 020	1 682	1 463	539	53	1 442
50 percent or more	280	197	27	1 299	3 021	1 657	457	71	1 603
Not computed	94	105	5	390	808	280	97	19	276
Median	24.5	24.2	26.4	24.3	30.2	26.6	28.8	25.7	26.6
Less than $10,000	392	199	27	2 470	5 931	1 690	684	47	1 660
Less than 20 percent	17	–	–	82	130	51	41	–	51
20 to 24 percent	13	–	–	181	222	88	9	–	88
25 to 29 percent	30	–	–	240	397	92	84	–	92
30 to 34 percent	32	–	–	224	444	66	82	–	66
35 percent or more	219	147	27	1 532	4 045	1 206	384	47	1 176
Not computed	81	52	–	211	693	187	84	–	187
Median	50.0+	50.0+	50.0+	49.6	50.0+	50.0+	50.0+	50.0+	50.0+
$10,000 to $19,999	521	401	210	2 020	2 779	2 080	857	104	2 001
Less than 20 percent	17	19	–	257	581	31	50	5	26
20 to 24 percent	12	38	12	262	490	65	27	–	65
25 to 29 percent	84	15	48	414	576	183	130	29	158
30 to 34 percent	52	47	31	290	440	272	117	–	272
35 percent or more	356	258	119	754	614	1 515	533	66	1 470
Not computed	–	24	–	43	78	14	–	4	10
Median	40.7	39.7	36.8	31.0	27.4	41.7	39.0	41.3	41.8
$20,000 to $34,999	843	576	207	2 263	2 349	3 381	900	132	3 297
Less than 20 percent	172	134	69	1 133	1 481	523	147	13	510
20 to 24 percent	365	176	86	632	509	1 051	320	55	1 018
25 to 29 percent	163	134	31	291	241	990	224	28	962
30 to 34 percent	84	79	13	84	52	406	117	10	396
35 percent or more	46	33	8	33	44	391	79	11	391
Not computed	13	20	–	90	22	20	13	15	20
Median	23.3	24.1	22.0	19.7	18.1	25.5	24.6	24.1	25.6
$35,000 or more	612	487	70	1 716	934	2 707	505	101	2 644
Less than 20 percent	443	387	51	1 574	883	2 078	396	101	2 015
20 to 24 percent	148	70	14	76	31	484	90	–	484
25 to 29 percent	16	21	–	8	5	78	19	–	78
30 to 34 percent	5	–	–	12	–	–	–	–	–
35 percent or more	–	–	–	–	–	8	–	–	8
Not computed	–	9	5	46	15	59	–	–	59
Median	17.5	16.3	15.4	13.0	10.9	17.1	16.5	16.6	17.1

TIPSII [UPF] GH213 CENSUS90 71580800 07/28/93 10:47 AM MACHINE: C DATA:CENSUS90*H2TIPSDA13. 07/15/93 19:28:06 TAPE: NONE FRAME: 379
TSF:CENSUS90*92. 07/27/93 11:53:14 UTF:CENSUS90*93. 07/27/93 11:53:14 META:CENSUS90*H2TABLES13. 07/27/93 12:25:49

Table 85. **Household Income Characteristics of Housing Units by Race and Hispanic Origin of Householder: 1990**—Con.

[Threshold and complementary threshold are 1,000 persons. Data based on sample and subject to sampling variability, see text. For definitions of terms and meanings of symbols, see text]

Place and [In Selected States] County Subdivision [10,000 or More Persons]	Martinez CDP			Milledgeville city		Moultrie city		Newnan city	
	White	Black	Asian or Pacific Islander	White	Black	White	Black	White	Black
Specified owner-occupied housing units	**7 403**	**427**	**188**	**1 386**	**615**	**1 935**	**674**	**1 393**	**724**
HOUSEHOLD INCOME IN 1989 BY SELECTED MONTHLY OWNER COSTS AS A PERCENTAGE OF HOUSEHOLD INCOME IN 1989									
All income levels	7 403	427	188	1 386	615	1 935	674	1 393	724
Less than 10 percent	1 008	63	12	376	107	546	110	348	88
10 to 14 percent	1 332	83	13	287	108	377	58	338	105
15 to 19 percent	1 614	91	66	269	98	294	85	248	169
20 to 24 percent	1 317	92	24	231	66	259	63	134	105
25 to 29 percent	891	14	21	98	76	142	117	145	68
30 to 34 percent	436	23	17	28	43	82	48	71	34
35 to 49 percent	477	27	35	38	36	145	70	67	40
50 percent or more	297	26	–	46	76	75	123	42	98
Not computed	31	8	–	13	5	15	–	–	17
Median	19.2	18.5	20.6	15.4	19.6	15.6	25.9	15.2	19.7
Less than $20,000	650	102	–	277	303	596	439	349	378
Less than 20 percent	176	37	–	71	90	207	93	211	95
20 to 24 percent	30	24	–	93	46	64	43	29	77
25 to 29 percent	60	–	–	35	23	99	81	19	31
30 to 34 percent	36	–	–	5	27	43	35	22	26
35 percent or more	317	33	–	60	112	168	187	68	132
Not computed	31	8	–	13	5	15	–	–	17
Median	37.1	22.1	–	23.3	27.8	26.0	30.4	17.4	26.4
$20,000 to $34,999	1 480	58	58	328	108	492	180	255	206
Less than 20 percent	533	9	18	227	75	330	110	132	135
20 to 24 percent	200	14	9	43	6	63	15	22	20
25 to 29 percent	229	8	–	35	21	36	36	53	37
30 to 34 percent	198	7	9	23	6	16	13	17	8
35 percent or more	320	20	22	–	–	47	6	31	6
Not computed	–	–	–	–	–	–	–	–	–
Median	25.2	28.8	31.1	16.2	11.0	14.1	17.7	19.0	17.7
$35,000 to $49,999	1 808	59	25	304	124	413	39	271	48
Less than 20 percent	781	29	12	211	73	313	34	199	40
20 to 24 percent	529	8	–	62	9	79	5	34	8
25 to 29 percent	337	6	8	7	32	6	–	18	–
30 to 34 percent	98	16	–	–	10	15	–	14	–
35 percent or more	63	–	5	24	–	–	–	6	–
Not computed	–	–	–	–	–	–	–	–	–
Median	21.2	20.3	25.3	15.4	16.3	13.9	10.0–	16.1	17.0
$50,000 or more	3 465	208	105	477	80	434	16	518	92
Less than 20 percent	2 464	162	61	423	75	367	16	392	92
20 to 24 percent	558	46	15	33	5	53	–	49	–
25 to 29 percent	265	–	13	21	–	1	–	55	–
30 to 34 percent	104	–	8	–	–	8	–	18	–
35 percent or more	74	–	8	–	–	5	–	4	–
Not computed	–	–	–	–	–	–	–	–	–
Median	16.7	14.2	18.8	10.8	12.6	10.0	10.0–	12.6	10.9
Specified renter-occupied housing units	**2 905**	**299**	**151**	**986**	**982**	**1 144**	**1 378**	**1 161**	**1 201**
HOUSEHOLD INCOME IN 1989 BY GROSS RENT AS A PERCENTAGE OF HOUSEHOLD INCOME IN 1989									
All income levels	2 905	299	151	986	982	1 144	1 378	1 161	1 201
Less than 10 percent	180	11	–	80	29	104	52	80	12
10 to 14 percent	537	34	42	90	93	122	136	72	105
15 to 19 percent	608	75	41	81	119	156	149	234	141
20 to 24 percent	510	49	30	269	107	142	35	172	84
25 to 29 percent	375	50	–	135	73	211	123	168	126
30 to 34 percent	195	18	8	51	74	82	110	112	37
35 to 49 percent	215	30	9	92	101	111	179	145	277
50 percent or more	236	26	21	103	298	157	509	133	346
Not computed	49	6	–	85	88	59	85	45	73
Median	21.0	22.7	19.1	23.7	31.8	25.4	38.1	25.0	37.8
Less than $10,000	187	34	–	179	499	461	835	304	645
Less than 20 percent	–	–	–	–	17	24	9	8	39
20 to 24 percent	–	–	–	11	32	45	–	41	25
25 to 29 percent	11	–	–	19	14	85	70	18	45
30 to 34 percent	–	–	–	18	35	37	65	15	6
35 percent or more	156	34	–	121	348	243	622	192	457
Not computed	20	–	–	10	53	27	69	30	73
Median	50.0+	50.0+	–	50.0+	50.0+	42.4	50.0+	47.0	50.0+
$10,000 to $19,999	493	29	29	321	294	295	336	292	277
Less than 20 percent	–	–	–	33	81	54	147	–	35
20 to 24 percent	4	–	–	94	62	59	26	63	23
25 to 29 percent	129	4	–	87	49	107	36	79	39
30 to 34 percent	110	7	8	26	39	45	45	61	14
35 percent or more	238	18	21	63	51	25	66	80	166
Not computed	12	–	–	18	12	5	16	9	–
Median	34.9	42.9	50.0+	26.4	24.8	26.5	22.5	30.0	38.1
$20,000 to $34,999	921	142	34	280	118	199	158	234	221
Less than 20 percent	248	39	9	78	79	120	132	79	138
20 to 24 percent	347	49	16	152	6	38	9	52	24
25 to 29 percent	197	39	–	24	10	19	17	61	42
30 to 34 percent	80	11	–	7	–	–	–	36	17
35 percent or more	39	4	9	6	–	–	–	6	–
Not computed	10	–	–	13	23	22	–	–	–
Median	23.0	23.3	22.5	21.8	17.1	18.2	14.5	23.7	18.5
$35,000 or more	1 304	94	88	206	71	189	49	331	58
Less than 20 percent	1 077	81	74	140	64	184	49	299	46
20 to 24 percent	159	–	14	12	7	–	–	16	12
25 to 29 percent	38	7	–	5	–	–	–	10	–
30 to 34 percent	5	–	–	–	–	–	–	–	–
35 percent or more	18	–	–	5	–	–	–	–	–
Not computed	7	6	–	44	–	5	–	6	–
Median	14.8	14.9	15.3	10.1	11.2	10.0	10.0–	15.8	14.8

TIPSII [UPF] GH213 CENSUS90 71580800 07/28/93 10:47 AM MACHINE: C DATA:CENSUS90*H2TIPSDA13. 07/15/93 19:28:06 TAPE: NONE FRAME: 380
TSF:CENSUS90*92. 07/27/93 11:53:14 UTF:CENSUS90*93. 07/27/93 11:53:14 META:CENSUS90*H2TABLES13. 07/27/93 12:25:49

Table 85. **Household Income Characteristics of Housing Units by Race and Hispanic Origin of Householder: 1990**—Con.

[Threshold and complementary threshold are 1,000 persons. Data based on sample and subject to sampling variability, see text. For definitions of terms and meanings of symbols, see text]

Place and [In Selected States] County Subdivision [10,000 or More Persons]	North Atlanta CDP					North Druid Hills CDP		Peachtree City city	Redan CDP	
	White	Black	Asian or Pacific Islander	Hispanic origin (of any race)	White, not of Hispanic origin	White	Black	White	White	Black
Specified owner-occupied housing units	**4 062**	**186**	**45**	**78**	**3 998**	**2 624**	**28**	**4 548**	**2 752**	**3 181**
HOUSEHOLD INCOME IN 1989 BY SELECTED MONTHLY OWNER COSTS AS A PERCENTAGE OF HOUSEHOLD INCOME IN 1989										
All income levels	4 062	186	45	78	3 998	2 624	28	4 548	2 752	3 181
Less than 10 percent	850	28	–	–	850	681	–	412	235	81
10 to 14 percent	693	26	7	–	693	512	–	477	401	197
15 to 19 percent	752	16	–	26	740	420	–	951	690	623
20 to 24 percent	517	30	–	22	495	373	–	991	418	768
25 to 29 percent	439	11	–	–	439	213	15	684	422	588
30 to 34 percent	234	41	6	8	226	132	–	424	165	267
35 to 49 percent	330	28	9	–	330	134	6	409	213	371
50 percent or more	232	6	23	22	210	159	7	192	175	268
Not computed	15	–	–	–	15	–	–	8	33	18
Median	18.2	23.8	50.0+	23.0	18.0	16.4	29.7	22.2	20.4	24.4
Less than $20,000	683	94	19	30	653	277	13	261	259	245
Less than 20 percent	187	23	–	–	187	40	–	31	42	9
20 to 24 percent	54	26	–	–	54	44	–	47	–	–
25 to 29 percent	61	11	–	–	61	29	–	18	12	–
30 to 34 percent	43	17	–	8	35	17	–	9	9	–
35 percent or more	323	17	19	22	301	147	13	148	163	218
Not computed	15	–	–	–	15	–	–	8	33	18
Median	33.7	24.6	50.0+	50.0+	32.4	40.7	50.0+	41.3	50.0+	50.0+
$20,000 to $34,999	617	54	13	25	592	428	–	515	563	663
Less than 20 percent	385	25	–	12	373	268	–	107	120	15
20 to 24 percent	43	–	–	13	30	25	–	31	67	51
25 to 29 percent	32	–	–	–	32	24	–	47	128	168
30 to 34 percent	20	18	–	–	20	18	–	101	66	100
35 percent or more	137	11	13	–	137	93	–	229	182	329
Not computed	–	–	–	–	–	–	–	–	–	–
Median	16.5	30.6	47.2	20.2	16.0	16.3	–	33.6	28.7	34.9
$35,000 to $49,999	757	12	6	–	757	540	15	928	634	1 029
Less than 20 percent	305	6	–	–	305	247	–	236	192	151
20 to 24 percent	152	–	–	–	152	115	–	177	196	381
25 to 29 percent	131	–	–	–	131	87	15	236	172	298
30 to 34 percent	99	–	6	–	99	65	–	170	42	135
35 percent or more	70	6	–	–	70	26	–	109	32	64
Not computed	–	–	–	–	–	–	–	–	–	–
Median	22.4	22.5	32.5	–	22.4	21.0	27.5	26.1	23.2	24.8
$50,000 or more	2 005	26	7	23	1 996	1 379	–	2 844	1 296	1 244
Less than 20 percent	1 418	16	7	14	1 418	1 058	–	1 466	972	726
20 to 24 percent	268	4	–	9	259	189	–	736	155	336
25 to 29 percent	215	–	–	–	215	73	–	383	110	122
30 to 34 percent	72	6	–	–	72	32	–	144	48	32
35 percent or more	32	–	–	–	32	27	–	115	11	28
Not computed	–	–	–	–	–	–	–	–	–	–
Median	15.4	12.5	12.5	19.1	15.3	12.9	–	19.7	16.5	19.0
Specified renter-occupied housing units	**4 851**	**2 308**	**445**	**544**	**4 555**	**3 482**	**490**	**870**	**596**	**1 632**
HOUSEHOLD INCOME IN 1989 BY GROSS RENT AS A PERCENTAGE OF HOUSEHOLD INCOME IN 1989										
All income levels	4 851	2 308	445	544	4 555	3 482	490	870	596	1 632
Less than 10 percent	139	60	9	13	139	59	–	20	19	–
10 to 14 percent	512	209	15	40	512	309	20	75	39	82
15 to 19 percent	771	341	56	53	738	639	99	180	97	235
20 to 24 percent	1 016	432	76	84	955	669	114	143	135	280
25 to 29 percent	576	305	52	78	521	429	51	124	126	261
30 to 34 percent	297	207	60	29	281	395	47	119	10	271
35 to 49 percent	661	334	51	52	639	361	64	132	112	252
50 percent or more	718	398	93	169	635	529	95	57	29	215
Not computed	161	22	33	26	135	92	–	20	29	36
Median	24.5	26.7	29.8	29.4	24.3	25.2	26.2	25.3	24.8	28.9
Less than $10,000	721	281	129	103	668	432	63	118	19	145
Less than 20 percent	16	–	–	–	16	–	–	13	–	–
20 to 24 percent	38	–	–	–	38	20	–	23	–	–
25 to 29 percent	65	–	–	17	48	30	–	18	–	–
30 to 34 percent	24	9	–	–	24	22	–	–	–	–
35 percent or more	474	264	100	70	454	306	63	60	–	109
Not computed	104	8	29	16	88	54	–	4	19	36
Median	50.0+	50.0+	50.0+	50.0+	50.0+	50.0+	50.0+	36.3	–	50.0+
$10,000 to $19,999	1 019	569	70	162	934	562	127	124	84	273
Less than 20 percent	–	23	–	–	–	9	–	–	11	–
20 to 24 percent	97	23	–	–	97	19	–	24	–	–
25 to 29 percent	80	65	–	5	80	55	11	16	–	–
30 to 34 percent	119	89	26	6	119	87	25	13	–	48
35 percent or more	723	369	44	151	638	377	91	71	73	225
Not computed	–	–	–	–	–	15	–	–	–	–
Median	41.9	41.1	42.0	50.0+	41.2	42.7	42.7	39.5	40.9	44.3
$20,000 to $34,999	1 467	857	168	147	1 374	1 212	207	205	234	646
Less than 20 percent	267	96	10	6	267	232	37	18	–	30
20 to 24 percent	468	319	72	67	424	323	109	10	62	84
25 to 29 percent	373	220	52	41	350	234	40	48	84	209
30 to 34 percent	143	109	34	23	127	216	16	75	10	190
35 percent or more	182	99	–	–	182	207	5	54	68	133
Not computed	34	14	–	10	24	–	–	–	10	–
Median	24.8	25.1	25.2	24.7	24.8	26.1	23.1	31.8	28.0	30.0
$35,000 or more	1 644	601	78	132	1 579	1 276	93	423	259	568
Less than 20 percent	1 139	491	70	100	1 106	766	82	244	144	287
20 to 24 percent	413	90	4	17	396	307	5	86	73	196
25 to 29 percent	58	20	–	15	43	110	–	42	42	52
30 to 34 percent	11	–	–	–	11	70	6	31	–	33
35 percent or more	–	–	–	–	–	–	–	4	–	–
Not computed	23	–	4	–	23	23	–	16	–	–
Median	16.8	16.3	16.4	16.4	16.6	18.3	17.1	18.7	19.2	19.9

TIPSII [UPF] GH213 CENSUS90 71580800 07/28/93 10:47 AM MACHINE: C DATA:CENSUS90*H2TIPSDA13. 07/15/93 19:28:06 TAPE: NONE FRAME: 381
TSF:CENSUS90*92. 07/27/93 11:53:14 UTF:CENSUS90*93. 07/27/93 11:53:14 META:CENSUS90*H2TABLES13. 07/27/93 12:25:49

Table 85. **Household Income Characteristics of Housing Units by Race and Hispanic Origin of Householder: 1990**—Con.

[Threshold and complementary threshold are 1,000 persons. Data based on sample and subject to sampling variability, see text. For definitions of terms and meanings of symbols, see text]

Place and [In Selected States] County Subdivision [10,000 or More Persons]	Rome city		Roswell city				Sandy Springs CDP		
	White	Black	White	Black	Hispanic origin (of any race)	White, not of Hispanic origin	White	Black	Asian or Pacific Islander
Specified owner-occupied housing units	**4 672**	**1 087**	**10 784**	**142**	**109**	**10 689**	**12 541**	**73**	**111**
HOUSEHOLD INCOME IN 1989 BY SELECTED MONTHLY OWNER COSTS AS A PERCENTAGE OF HOUSEHOLD INCOME IN 1989									
All income levels	4 672	1 087	10 784	142	109	10 689	12 541	73	111
Less than 10 percent	1 288	165	1 034	6	–	1 034	2 438	–	10
10 to 14 percent	1 038	241	1 296	48	6	1 290	2 152	–	21
15 to 19 percent	817	169	2 041	24	18	2 030	2 198	20	5
20 to 24 percent	520	120	2 086	17	14	2 072	1 847	17	26
25 to 29 percent	273	98	1 486	13	8	1 478	1 210	12	5
30 to 34 percent	194	61	1 075	–	25	1 050	632	–	15
35 to 49 percent	287	97	1 095	9	23	1 072	1 004	16	14
50 percent or more	225	125	646	25	15	638	1 025	8	15
Not computed	30	11	25	–	–	25	35	–	–
Median	15.0	18.9	22.4	18.5	31.7	22.4	18.8	24.9	23.8
Less than $20,000	1 331	525	708	5	–	708	772	8	7
Less than 20 percent	595	146	107	–	–	107	99	–	–
20 to 24 percent	149	37	60	–	–	60	14	–	–
25 to 29 percent	93	66	45	–	–	45	58	–	–
30 to 34 percent	73	61	17	–	–	17	52	–	–
35 percent or more	391	204	456	5	–	456	514	8	7
Not computed	30	11	23	–	–	23	35	–	–
Median	21.9	30.7	50.0+	50.0+	–	50.0+	50.0+	50.0+	50.0+
$20,000 to $34,999	1 161	307	1 090	25	23	1 074	1 177	6	14
Less than 20 percent	758	208	333	18	–	333	412	–	–
20 to 24 percent	167	49	74	–	8	66	191	–	–
25 to 29 percent	73	32	117	–	–	117	101	–	–
30 to 34 percent	62	–	103	–	–	103	80	–	–
35 percent or more	101	18	463	7	15	455	393	6	14
Not computed	–	–	–	–	–	–	–	–	–
Median	13.5	17.2	31.0	16.1	50.0+	31.0	24.6	37.5	50.0+
$35,000 to $49,999	816	153	1 418	18	15	1 403	1 346	11	–
Less than 20 percent	623	119	367	5	–	367	533	11	–
20 to 24 percent	88	34	193	–	–	193	173	–	–
25 to 29 percent	70	–	208	–	–	208	177	–	–
30 to 34 percent	20	–	310	–	7	303	113	–	–
35 percent or more	15	–	340	13	8	332	350	–	–
Not computed	–	–	–	–	–	–	–	–	–
Median	12.9	13.1	28.6	50.0+	35.3	28.4	24.0	17.5	–
$50,000 or more	1 364	102	7 568	94	71	7 504	9 246	48	90
Less than 20 percent	1 167	102	3 564	55	24	3 547	5 744	9	36
20 to 24 percent	116	–	1 759	17	6	1 753	1 469	17	26
25 to 29 percent	37	–	1 116	13	8	1 108	874	12	5
30 to 34 percent	39	–	645	–	18	627	387	–	15
35 percent or more	5	–	482	9	15	467	772	10	8
Not computed	–	–	2	–	–	2	–	–	–
Median	12.1	11.7	20.6	16.7	28.4	20.6	16.8	24.4	21.7
Specified renter-occupied housing units	**3 704**	**2 022**	**4 987**	**668**	**251**	**4 866**	**12 841**	**2 148**	**174**
HOUSEHOLD INCOME IN 1989 BY GROSS RENT AS A PERCENTAGE OF HOUSEHOLD INCOME IN 1989									
All income levels	3 704	2 022	4 987	668	251	4 866	12 841	2 148	174
Less than 10 percent	269	112	106	–	–	106	430	27	–
10 to 14 percent	394	237	477	62	8	469	1 616	147	49
15 to 19 percent	552	296	1 104	133	44	1 078	2 751	363	28
20 to 24 percent	525	250	883	136	46	868	2 144	412	24
25 to 29 percent	477	280	738	76	27	728	1 474	377	18
30 to 34 percent	328	181	363	35	35	354	1 162	256	9
35 to 49 percent	445	290	599	135	39	568	1 448	302	37
50 percent or more	533	281	628	91	48	610	1 563	236	5
Not computed	181	95	89	–	4	85	253	28	4
Median	25.2	26.2	24.3	25.2	29.7	24.2	23.5	26.5	21.7
Less than $10,000	1 311	886	373	78	9	364	1 106	132	5
Less than 20 percent	60	58	–	–	–	–	39	–	–
20 to 24 percent	161	81	8	–	–	8	53	–	–
25 to 29 percent	145	67	6	–	–	6	45	–	–
30 to 34 percent	125	114	–	5	–	–	26	–	–
35 percent or more	735	500	341	73	9	332	814	104	5
Not computed	85	66	18	–	–	18	129	28	–
Median	39.8	39.7	50.0+	50.0+	50.0+	50.0+	50.0+	50.0+	50.0+
$10,000 to $19,999	1 066	519	843	118	61	827	1 858	520	46
Less than 20 percent	179	150	7	–	–	7	38	9	–
20 to 24 percent	193	106	9	–	–	9	31	–	–
25 to 29 percent	259	134	56	5	7	56	70	57	–
30 to 34 percent	154	47	88	6	–	88	220	76	9
35 percent or more	232	61	671	107	54	655	1 466	378	37
Not computed	49	21	12	–	–	12	33	–	–
Median	27.6	24.7	44.9	42.4	50.0+	44.7	44.5	43.7	39.4
$20,000 to $34,999	864	473	1 654	240	106	1 610	4 108	899	46
Less than 20 percent	563	301	170	40	4	170	305	83	8
20 to 24 percent	157	63	497	86	31	488	1 073	283	20
25 to 29 percent	67	79	568	52	20	558	1 181	303	18
30 to 34 percent	49	20	213	16	35	204	810	174	–
35 percent or more	11	10	174	46	16	158	704	56	–
Not computed	17	–	32	–	–	32	35	–	–
Median	18.0	17.9	26.3	24.7	29.5	26.2	27.8	26.4	23.8
$35,000 or more	463	144	2 117	232	75	2 065	5 769	597	77
Less than 20 percent	413	136	1 510	155	48	1 476	4 415	445	69
20 to 24 percent	14	–	369	50	15	363	987	129	4
25 to 29 percent	6	–	108	19	–	108	178	17	–
30 to 34 percent	–	–	62	8	–	62	106	6	–
35 percent or more	–	–	41	–	8	33	27	–	–
Not computed	30	8	27	–	4	23	56	–	4
Median	10.1	10.9	17.5	18.0	18.4	17.5	16.8	17.4	13.7

TIPSII [UPF] GH213 CENSUS90 71580800 07/28/93 10:47 AM MACHINE: C DATA:CENSUS90*H2TIPSDA13. 07/15/93 19:28:06 TAPE: NONE FRAME: 382
TSF:CENSUS90*92. 07/27/93 11:53:14 UTF:CENSUS90*93. 07/27/93 11:53:14 META:CENSUS90*H2TABLES13. 07/27/93 12:25:49

Table 85. **Household Income Characteristics of Housing Units by Race and Hispanic Origin of Householder: 1990—Con.**

[Threshold and complementary threshold are 1,000 persons. Data based on sample and subject to sampling variability, see text. For definitions of terms and meanings of symbols, see text]

Place and [In Selected States] County Subdivision [10,000 or More Persons]	Sandy Springs CDP—Con.		Savannah city					Smyrna city	
	Hispanic origin (of any race)	White, not of Hispanic origin	White	Black	Asian or Pacific Islander	Hispanic origin (of any race)	White, not of Hispanic origin	White	Black
Specified owner-occupied housing units	**123**	**12 445**	**14 173**	**9 450**	**139**	**144**	**14 085**	**5 141**	**279**
HOUSEHOLD INCOME IN 1989 BY SELECTED MONTHLY OWNER COSTS AS A PERCENTAGE OF HOUSEHOLD INCOME IN 1989									
All income levels	123	12 445	14 173	9 450	139	144	14 085	5 141	279
Less than 10 percent	28	2 410	3 087	1 463	16	29	3 076	1 067	64
10 to 14 percent	–	2 152	2 745	1 681	34	24	2 725	1 002	15
15 to 19 percent	28	2 177	2 680	1 388	–	31	2 649	837	29
20 to 24 percent	27	1 820	1 794	1 227	20	24	1 778	812	49
25 to 29 percent	15	1 195	1 187	816	28	–	1 187	510	40
30 to 34 percent	7	632	776	581	26	–	776	276	17
35 to 49 percent	11	999	1 044	920	15	36	1 034	333	41
50 percent or more	7	1 025	759	1 234	–	–	759	292	15
Not computed	–	35	101	140	–	–	101	12	9
Median	21.0	18.8	17.2	20.5	24.9	18.1	17.2	18.0	22.8
Less than $20,000	–	772	3 444	4 169	8	47	3 420	798	38
Less than 20 percent	–	99	1 268	1 035	–	26	1 251	256	–
20 to 24 percent	–	14	444	459	–	7	437	115	14
25 to 29 percent	–	58	273	384	–	–	273	57	–
30 to 34 percent	–	52	196	276	–	–	196	66	–
35 percent or more	–	514	1 167	1 893	8	14	1 167	292	15
Not computed	–	35	96	122	–	–	96	12	9
Median	–	50.0+	24.6	32.6	45.0	17.9	24.7	26.9	35.3
$20,000 to $34,999	–	1 177	3 616	2 246	52	45	3 597	1 294	74
Less than 20 percent	–	412	1 836	1 187	15	13	1 836	608	9
20 to 24 percent	–	191	439	308	2	17	430	128	–
25 to 29 percent	–	101	440	281	9	–	440	175	13
30 to 34 percent	–	80	397	233	26	–	397	129	17
35 percent or more	–	393	504	229	–	15	494	254	35
Not computed	–	–	–	8	–	–	–	–	–
Median	–	24.6	19.7	18.9	30.0	22.8	19.6	21.5	34.4
$35,000 to $49,999	22	1 338	2 956	1 689	33	30	2 933	1 236	54
Less than 20 percent	–	533	1 917	1 163	9	23	1 894	527	23
20 to 24 percent	–	173	540	334	7	–	540	380	6
25 to 29 percent	8	169	343	104	10	–	343	207	19
30 to 34 percent	7	113	85	56	–	–	85	62	–
35 percent or more	7	350	71	32	7	7	71	60	6
Not computed	–	–	–	–	–	–	–	–	–
Median	32.1	23.9	16.7	14.3	25.2	17.1	16.7	21.2	23.3
$50,000 or more	101	9 158	4 157	1 346	46	22	4 135	1 813	113
Less than 20 percent	56	5 695	3 491	1 147	26	22	3 469	1 515	76
20 to 24 percent	27	1 442	371	126	11	–	371	189	29
25 to 29 percent	7	867	131	47	9	–	131	71	8
30 to 34 percent	–	387	98	16	–	–	98	19	–
35 percent or more	11	767	61	–	–	–	61	19	–
Not computed	–	–	5	10	–	–	5	–	–
Median	19.0	16.8	12.2	12.8	14.2	15.0	12.2	13.5	16.6
Specified renter-occupied housing units	**438**	**12 584**	**11 893**	**13 172**	**197**	**482**	**11 648**	**6 273**	**1 860**
HOUSEHOLD INCOME IN 1989 BY GROSS RENT AS A PERCENTAGE OF HOUSEHOLD INCOME IN 1989									
All income levels	438	12 584	11 893	13 172	197	482	11 648	6 273	1 860
Less than 10 percent	28	402	326	313	–	37	289	130	21
10 to 14 percent	25	1 601	1 311	1 000	37	33	1 311	721	181
15 to 19 percent	70	2 708	2 115	1 480	42	93	2 084	1 287	233
20 to 24 percent	76	2 091	1 814	1 465	36	54	1 791	1 271	350
25 to 29 percent	35	1 458	1 418	1 326	11	93	1 342	746	456
30 to 34 percent	15	1 147	1 004	1 257	9	30	984	507	227
35 to 49 percent	54	1 415	1 471	1 760	17	58	1 428	694	180
50 percent or more	111	1 515	1 807	3 814	13	78	1 792	801	191
Not computed	24	247	627	757	32	6	627	116	21
Median	26.1	23.5	25.2	32.5	20.5	26.1	25.1	23.7	26.5
Less than $10,000	83	1 072	2 793	6 271	36	91	2 761	605	96
Less than 20 percent	8	31	146	216	–	–	146	47	–
20 to 24 percent	–	53	152	269	–	–	152	79	–
25 to 29 percent	–	45	225	355	–	–	225	14	22
30 to 34 percent	–	26	158	375	–	10	158	7	–
35 percent or more	51	794	1 846	4 500	18	81	1 814	388	68
Not computed	24	123	266	556	18	–	266	70	6
Median	50.0+	50.0+	50.0+	50.0+	50.0+	50.0+	50.0+	50.0+	50.0+
$10,000 to $19,999	101	1 810	3 063	3 273	42	110	2 987	1 191	381
Less than 20 percent	–	38	185	418	–	–	185	11	–
20 to 24 percent	–	31	353	430	21	–	353	7	–
25 to 29 percent	–	70	525	639	–	37	495	51	31
30 to 34 percent	–	220	575	704	9	20	555	213	93
35 percent or more	101	1 418	1 282	996	12	47	1 256	880	257
Not computed	–	33	143	86	–	6	143	29	–
Median	50.0+	44.4	33.5	30.8	27.5	33.8	33.5	44.5	42.0
$20,000 to $34,999	126	4 012	3 537	2 587	87	192	3 439	2 035	883
Less than 20 percent	24	285	1 268	1 259	47	74	1 239	292	74
20 to 24 percent	47	1 033	1 126	697	15	54	1 103	635	248
25 to 29 percent	27	1 173	650	332	11	56	604	613	384
30 to 34 percent	15	795	228	165	–	–	228	263	131
35 percent or more	13	691	119	78	–	8	119	219	46
Not computed	–	35	146	56	14	–	146	13	–
Median	24.1	27.9	21.9	20.0	18.5	22.0	21.8	25.7	26.6
$35,000 or more	128	5 690	2 500	1 041	32	89	2 461	2 442	500
Less than 20 percent	91	4 357	2 153	900	32	89	2 114	1 788	361
20 to 24 percent	29	974	183	69	–	–	183	550	102
25 to 29 percent	8	170	18	–	–	–	18	68	19
30 to 34 percent	–	106	43	13	–	–	43	24	3
35 percent or more	–	27	31	–	–	–	31	8	–
Not computed	–	56	72	59	–	–	72	4	15
Median	16.4	16.8	14.8	13.3	13.1	13.8	14.9	17.0	16.7

TIPSII [UPF] GH213 CENSUS90 71580800 07/28/93 10:47 AM MACHINE: C DATA:CENSUS90*H2TIPSDA13. 07/15/93 19:28:06 TAPE: NONE FRAME: 383
TSF:CENSUS90*92. 07/27/93 11:53:14 UTF:CENSUS90*93. 07/27/93 11:53:14 META:CENSUS90*H2TABLES13. 07/27/93 12:25:49

Table 85. **Household Income Characteristics of Housing Units by Race and Hispanic Origin of Householder: 1990**—Con.

[Threshold and complementary threshold are 1,000 persons. Data based on sample and subject to sampling variability, see text. For definitions of terms and meanings of symbols, see text]

Place and [In Selected States] County Subdivision [10,000 or More Persons]	Smyrna city—Con.		South Augusta CDP			Statesboro city		Thomasville city	
	Hispanic origin (of any race)	White, not of Hispanic origin	White	Black	Asian or Pacific Islander	White	Black	White	Black
Specified owner-occupied housing units	**91**	**5 072**	**6 739**	**4 496**	**142**	**1 687**	**468**	**2 162**	**1 617**
HOUSEHOLD INCOME IN 1989 BY SELECTED MONTHLY OWNER COSTS AS A PERCENTAGE OF HOUSEHOLD INCOME IN 1989									
All income levels	91	5 072	6 739	4 496	142	1 687	468	2 162	1 617
Less than 10 percent	–	1 067	1 796	608	29	533	58	518	319
10 to 14 percent	6	1 002	1 333	766	35	288	67	399	219
15 to 19 percent	34	809	1 216	695	12	264	76	389	235
20 to 24 percent	27	785	794	755	13	246	57	266	149
25 to 29 percent	–	510	571	448	7	127	53	202	120
30 to 34 percent	24	262	215	281	–	67	54	64	96
35 to 49 percent	–	333	457	460	6	40	29	211	213
50 percent or more	–	292	337	421	40	117	56	105	223
Not computed	–	12	20	62	–	5	18	8	43
Median	21.0	17.8	15.9	21.0	17.9	15.4	22.1	17.1	20.5
Less than $20,000	–	798	1 877	1 141	57	448	234	630	954
Less than 20 percent	–	256	739	292	12	171	53	235	259
20 to 24 percent	–	115	172	65	–	65	25	89	95
25 to 29 percent	–	57	181	109	7	45	7	56	90
30 to 34 percent	–	66	139	61	–	34	46	38	62
35 percent or more	–	292	626	552	38	128	85	204	405
Not computed	–	12	20	62	–	5	18	8	43
Median	–	26.9	25.5	35.9	50.0+	23.9	32.5	24.3	30.9
$20,000 to $34,999	15	1 279	2 021	1 429	49	484	171	583	379
Less than 20 percent	–	608	1 188	442	34	271	97	372	269
20 to 24 percent	10	118	313	221	7	93	20	45	40
25 to 29 percent	–	175	295	259	–	58	46	76	18
30 to 34 percent	5	124	70	195	–	33	8	21	27
35 percent or more	–	254	155	312	8	29	–	69	25
Not computed	–	–	–	–	–	–	–	–	–
Median	23.8	21.3	17.4	26.0	10.0–	18.1	18.5	16.1	13.9
$35,000 to $49,999	28	1 214	1 695	1 076	17	295	36	340	153
Less than 20 percent	19	514	1 305	601	17	217	30	227	126
20 to 24 percent	–	380	276	368	–	59	6	49	14
25 to 29 percent	–	207	95	65	–	19	–	48	–
30 to 34 percent	9	53	6	25	–	–	–	–	7
35 percent or more	–	60	13	17	–	–	–	16	6
Not computed	–	–	–	–	–	–	–	–	–
Median	18.7	21.2	13.5	18.4	16.5	15.8	16.7	14.9	10.2
$50,000 or more	48	1 781	1 146	850	19	460	27	609	131
Less than 20 percent	21	1 500	1 113	734	13	426	21	472	119
20 to 24 percent	17	172	33	101	6	29	6	83	–
25 to 29 percent	–	71	–	15	–	5	–	22	12
30 to 34 percent	10	19	–	–	–	–	–	5	–
35 percent or more	–	19	–	–	–	–	–	27	–
Not computed	–	–	–	–	–	–	–	–	–
Median	20.9	13.3	10.0–	13.6	13.7	10.0–	16.3	12.2	10.0–
Specified renter-occupied housing units	**283**	**6 096**	**2 827**	**3 863**	**71**	**1 882**	**992**	**1 071**	**1 506**
HOUSEHOLD INCOME IN 1989 BY GROSS RENT AS A PERCENTAGE OF HOUSEHOLD INCOME IN 1989									
All income levels	283	6 096	2 827	3 863	71	1 882	992	1 071	1 506
Less than 10 percent	–	130	70	82	–	7	50	118	36
10 to 14 percent	39	694	396	308	14	137	91	141	126
15 to 19 percent	23	1 287	437	570	32	227	135	217	156
20 to 24 percent	33	1 249	322	461	18	178	82	182	110
25 to 29 percent	67	711	242	483	–	183	84	97	195
30 to 34 percent	37	484	286	349	–	117	48	74	110
35 to 49 percent	10	684	444	534	7	253	140	93	294
50 percent or more	54	761	476	913	–	708	327	83	382
Not computed	20	96	154	163	–	72	35	66	97
Median	27.7	23.6	27.3	29.4	18.4	37.9	33.8	20.7	33.7
Less than $10,000	56	563	676	1 280	–	929	520	214	825
Less than 20 percent	–	47	16	45	–	19	14	11	34
20 to 24 percent	–	79	–	22	–	66	20	20	27
25 to 29 percent	–	14	11	48	–	38	46	9	78
30 to 34 percent	–	7	27	18	–	51	9	35	27
35 percent or more	36	366	574	995	–	703	412	105	573
Not computed	20	50	48	152	–	52	19	34	86
Median	50.0+	50.0+	50.0+	50.0+	–	50.0+	50.0+	44.8	49.5
$10,000 to $19,999	26	1 165	870	1 106	18	463	265	269	361
Less than 20 percent	–	11	53	111	–	43	95	15	38
20 to 24 percent	–	7	110	54	18	13	40	90	66
25 to 29 percent	–	51	119	255	–	116	27	66	85
30 to 34 percent	8	205	209	286	–	51	39	27	64
35 percent or more	18	862	320	395	–	240	48	71	103
Not computed	–	29	59	5	–	–	16	–	5
Median	50.0+	44.4	33.0	32.3	22.5	35.8	23.7	27.2	29.4
$20,000 to $34,999	137	1 964	880	1 151	39	320	150	289	246
Less than 20 percent	9	292	465	497	32	154	110	169	172
20 to 24 percent	22	624	196	366	–	94	22	72	17
25 to 29 percent	67	578	107	180	–	29	11	22	32
30 to 34 percent	29	248	50	45	–	15	–	12	19
35 percent or more	10	209	26	57	7	18	7	–	–
Not computed	–	13	36	6	–	10	–	14	6
Median	27.8	25.5	19.3	21.0	18.0	20.1	16.8	18.9	17.9
$35,000 or more	64	2 404	401	326	14	170	57	299	74
Less than 20 percent	53	1 761	369	307	14	155	57	281	74
20 to 24 percent	11	539	16	19	–	5	–	–	–
25 to 29 percent	–	68	5	–	–	–	–	–	–
30 to 34 percent	–	24	–	–	–	–	–	–	–
35 percent or more	–	8	–	–	–	–	–	–	–
Not computed	–	4	11	–	–	10	–	18	–
Median	14.1	17.0	12.9	13.6	12.5	15.6	12.6	11.0	11.8

TIPSII [UPF] GH213 CENSUS90 71580800 07/28/93 10:47 AM MACHINE: C DATA:CENSUS90*H2TIPSDA13. 07/15/93 19:28:06 TAPE: NONE FRAME: 384
TSF:CENSUS90*92. 07/27/93 11:53:14 UTF:CENSUS90*93. 07/27/93 11:53:14 META:CENSUS90*H2TABLES13. 07/27/93 12:25:49

Table 85. **Household Income Characteristics of Housing Units by Race and Hispanic Origin of Householder: 1990**—Con.

[Threshold and complementary threshold are 1,000 persons. Data based on sample and subject to sampling variability, see text. For definitions of terms and meanings of symbols, see text]

Place and [In Selected States] County Subdivision [10,000 or More Persons]	Tifton city		Tucker CDP			Valdosta city		Vidalia city	
	White	Black	White	Black	Asian or Pacific Islander	White	Black	White	Black
Specified owner-occupied housing units	**1 977**	**170**	**6 601**	**60**	**124**	**4 517**	**2 012**	**1 678**	**371**
HOUSEHOLD INCOME IN 1989 BY SELECTED MONTHLY OWNER COSTS AS A PERCENTAGE OF HOUSEHOLD INCOME IN 1989									
All income levels	1 977	170	6 601	60	124	4 517	2 012	1 678	371
Less than 10 percent	509	19	1 563	13	14	1 031	303	435	42
10 to 14 percent	433	21	1 277	11	7	869	316	401	50
15 to 19 percent	301	43	1 361	14	24	897	362	342	48
20 to 24 percent	289	–	930	5	6	699	304	132	56
25 to 29 percent	153	31	566	–	16	285	140	97	40
30 to 34 percent	93	13	350	10	13	165	131	82	14
35 to 49 percent	54	6	322	–	13	288	164	120	39
50 percent or more	145	28	216	7	31	234	263	64	72
Not computed	–	9	16	–	–	49	29	5	10
Median	15.8	19.7	16.7	17.1	28.4	16.9	20.2	15.0	23.6
Less than $20,000	469	126	577	21	31	993	970	499	275
Less than 20 percent	146	43	110	9	–	403	313	183	73
20 to 24 percent	27	–	66	5	–	81	117	74	27
25 to 29 percent	90	27	70	–	–	81	79	53	40
30 to 34 percent	41	13	86	–	–	37	86	51	14
35 percent or more	165	34	229	7	31	342	353	133	111
Not computed	–	9	16	–	–	49	22	5	10
Median	28.4	27.9	32.0	21.5	50.0+	24.3	27.8	24.3	29.1
$20,000 to $34,999	550	20	1 120	8	13	974	530	345	72
Less than 20 percent	323	16	561	8	–	502	296	250	43
20 to 24 percent	121	–	211	–	–	149	81	20	29
25 to 29 percent	41	4	102	–	–	101	42	24	–
30 to 34 percent	31	–	67	–	–	79	37	5	–
35 percent or more	34	–	179	–	13	143	74	46	–
Not computed	–	–	–	–	–	–	–	–	–
Median	15.9	15.7	20.0	10.0	39.1	19.6	18.7	14.5	14.7
$35,000 to $49,999	386	9	1 209	23	23	847	304	322	18
Less than 20 percent	277	9	700	13	–	520	198	260	18
20 to 24 percent	78	–	187	–	–	236	72	26	–
25 to 29 percent	16	–	164	–	16	36	19	20	–
30 to 34 percent	15	–	91	10	7	18	8	16	–
35 percent or more	–	–	67	–	–	37	–	–	–
Not computed	–	–	–	–	–	–	7	–	–
Median	15.5	12.5	18.0	18.8	28.6	17.7	15.5	14.6	15.5
$50,000 or more	572	15	3 695	8	57	1 703	208	512	6
Less than 20 percent	497	15	2 830	8	45	1 372	174	485	6
20 to 24 percent	63	–	466	–	6	233	34	12	–
25 to 29 percent	6	–	230	–	–	67	–	–	–
30 to 34 percent	6	–	106	–	6	31	–	10	–
35 percent or more	–	–	63	–	–	–	–	5	–
Not computed	–	–	–	–	–	–	–	–	–
Median	11.6	10.0–	14.3	17.5	16.6	13.3	11.7	10.9	17.5
Specified renter-occupied housing units	**1 769**	**801**	**1 987**	**353**	**167**	**3 598**	**3 330**	**912**	**762**
HOUSEHOLD INCOME IN 1989 BY GROSS RENT AS A PERCENTAGE OF HOUSEHOLD INCOME IN 1989									
All income levels	1 769	801	1 987	353	167	3 598	3 330	912	762
Less than 10 percent	77	32	27	–	12	145	91	58	25
10 to 14 percent	354	31	253	44	6	495	301	147	105
15 to 19 percent	216	73	377	56	35	563	370	121	107
20 to 24 percent	282	98	263	59	51	586	463	159	115
25 to 29 percent	138	67	257	76	27	604	344	83	43
30 to 34 percent	127	95	199	26	22	236	256	74	27
35 to 49 percent	207	97	288	37	8	352	541	107	137
50 percent or more	261	257	248	46	6	492	745	94	136
Not computed	107	51	75	9	–	125	219	69	67
Median	23.3	33.9	25.7	25.9	23.0	24.6	29.8	23.0	24.8
Less than $10,000	580	540	166	23	6	808	1 701	268	413
Less than 20 percent	37	8	–	–	–	11	70	13	13
20 to 24 percent	37	32	–	–	–	20	144	34	22
25 to 29 percent	30	48	–	–	–	175	93	26	35
30 to 34 percent	46	69	–	–	–	32	144	20	20
35 percent or more	359	335	147	14	6	528	1 089	143	256
Not computed	71	48	19	9	–	42	161	32	67
Median	48.1	50.0+	50.0+	50.0+	50.0+	50.0+	48.0	41.4	43.6
$10,000 to $19,999	534	142	368	73	5	919	848	244	235
Less than 20 percent	113	30	–	–	–	50	159	48	119
20 to 24 percent	137	45	5	–	–	144	184	54	84
25 to 29 percent	66	19	17	–	–	256	186	32	8
30 to 34 percent	81	26	84	8	5	137	112	54	7
35 percent or more	109	19	253	65	–	301	184	52	17
Not computed	28	3	9	–	–	31	23	4	–
Median	25.2	24.4	41.9	46.0	32.5	29.9	26.9	27.8	19.9
$20,000 to $34,999	402	105	600	140	72	1 211	567	188	95
Less than 20 percent	250	84	77	–	9	553	353	86	86
20 to 24 percent	102	21	116	47	11	387	114	48	9
25 to 29 percent	42	–	153	71	27	157	65	25	–
30 to 34 percent	–	–	99	18	17	67	–	–	–
35 percent or more	–	–	136	4	8	15	13	6	–
Not computed	8	–	19	–	–	32	22	23	–
Median	17.8	14.7	28.2	26.6	28.0	20.5	17.8	19.6	14.0
$35,000 or more	253	14	853	117	84	660	214	212	19
Less than 20 percent	247	14	580	100	44	589	180	179	19
20 to 24 percent	6	–	142	12	40	35	21	23	–
25 to 29 percent	–	–	87	5	–	16	–	–	–
30 to 34 percent	–	–	16	–	–	–	–	–	–
35 percent or more	–	–	–	–	–	–	–	–	–
Not computed	–	–	28	–	–	20	13	10	–
Median	12.5	11.7	17.3	16.3	19.6	13.4	13.9	12.7	11.3

TIPSII [UPF] GH213 CENSUS90 71580800 07/28/93 10:47 AM MACHINE: C DATA:CENSUS90*H2TIPSDA13. 07/15/93 19:28:06 TAPE: NONE FRAME: 385
TSF:CENSUS90*92. 07/27/93 11:53:14 UTF:CENSUS90*93. 07/27/93 11:53:14 META:CENSUS90*H2TABLES13. 07/27/93 12:25:49

Table 85. **Household Income Characteristics of Housing Units by Race and Hispanic Origin of Householder: 1990**—Con.

[Threshold and complementary threshold are 1,000 persons. Data based on sample and subject to sampling variability, see text. For definitions of terms and meanings of symbols, see text]

Place and [In Selected States] County Subdivision [10,000 or More Persons]	Warner Robins city		Waycross city		West Augusta CDP	
	White	Black	White	Black	White	Black
Specified owner-occupied housing units	**7 398**	**1 130**	**2 087**	**1 216**	**4 761**	**581**
HOUSEHOLD INCOME IN 1989 BY SELECTED MONTHLY OWNER COSTS AS A PERCENTAGE OF HOUSEHOLD INCOME IN 1989						
All income levels	7 398	1 130	2 087	1 216	4 761	581
Less than 10 percent	1 952	105	623	245	1 463	57
10 to 14 percent	1 696	229	454	253	927	121
15 to 19 percent	1 351	296	286	168	651	101
20 to 24 percent	844	172	259	203	559	69
25 to 29 percent	549	104	114	93	431	64
30 to 34 percent	311	55	106	57	305	50
35 to 49 percent	433	69	139	109	255	21
50 percent or more	230	100	106	72	151	92
Not computed	32	–	–	16	19	6
Median	15.1	18.9	14.6	18.0	14.9	20.6
Less than $20,000	1 332	245	801	652	544	116
Less than 20 percent	493	34	350	230	162	16
20 to 24 percent	84	34	110	126	89	9
25 to 29 percent	99	24	70	56	34	5
30 to 34 percent	118	13	72	43	46	–
35 percent or more	506	140	199	181	194	80
Not computed	32	–	–	16	19	6
Median	28.7	42.4	22.3	23.5	26.7	50.0+
$20,000 to $34,999	1 963	320	586	298	1 114	117
Less than 20 percent	1 209	176	380	211	602	23
20 to 24 percent	273	41	102	50	118	13
25 to 29 percent	235	47	36	23	152	39
30 to 34 percent	138	36	22	14	95	9
35 percent or more	108	20	46	–	147	33
Not computed	–	–	–	–	–	–
Median	16.4	19.2	12.9	15.3	17.6	27.9
$35,000 to $49,999	2 076	349	382	172	1 080	139
Less than 20 percent	1 417	234	325	131	618	69
20 to 24 percent	390	73	37	27	181	25
25 to 29 percent	172	33	8	14	156	13
30 to 34 percent	55	–	12	–	82	32
35 percent or more	42	9	–	–	43	–
Not computed	–	–	–	–	–	–
Median	14.7	17.6	10.8	15.0	17.6	20.1
$50,000 or more	2 027	216	318	94	2 023	209
Less than 20 percent	1 880	186	308	94	1 659	171
20 to 24 percent	97	24	10	–	171	22
25 to 29 percent	43	–	–	–	89	7
30 to 34 percent	–	6	–	–	82	9
35 percent or more	7	–	–	–	22	–
Not computed	–	–	–	–	–	–
Median	12.1	14.1	10.0–	10.0–	11.8	13.1
Specified renter-occupied housing units	**4 681**	**2 248**	**1 315**	**1 337**	**3 783**	**1 791**
HOUSEHOLD INCOME IN 1989 BY GROSS RENT AS A PERCENTAGE OF HOUSEHOLD INCOME IN 1989						
All income levels	4 681	2 248	1 315	1 337	3 783	1 791
Less than 10 percent	233	70	82	32	213	96
10 to 14 percent	789	227	117	124	592	186
15 to 19 percent	942	278	201	104	916	280
20 to 24 percent	693	265	168	197	630	300
25 to 29 percent	451	298	116	113	324	258
30 to 34 percent	243	182	127	82	293	128
35 to 49 percent	493	297	182	247	433	132
50 percent or more	429	479	211	321	305	383
Not computed	408	152	111	117	77	28
Median	21.2	28.5	26.5	32.4	21.0	25.4
Less than $10,000	575	770	548	717	317	420
Less than 20 percent	6	16	18	7	–	–
20 to 24 percent	–	9	20	53	–	7
25 to 29 percent	27	57	52	69	–	–
30 to 34 percent	66	81	62	23	6	8
35 percent or more	428	552	316	470	272	377
Not computed	48	55	80	95	39	28
Median	50.0+	50.0+	41.8	49.9	50.0+	50.0+
$10,000 to $19,999	1 266	603	323	416	911	546
Less than 20 percent	114	47	33	98	31	–
20 to 24 percent	159	81	89	113	46	113
25 to 29 percent	217	147	53	34	155	188
30 to 34 percent	134	85	65	56	222	120
35 percent or more	452	195	77	98	445	125
Not computed	190	48	6	17	12	–
Median	31.8	30.1	28.4	24.5	34.9	29.3
$20,000 to $34,999	1 635	586	299	159	1 389	587
Less than 20 percent	773	264	219	110	612	324
20 to 24 percent	433	142	50	31	526	180
25 to 29 percent	207	94	11	10	166	70
30 to 34 percent	43	16	–	3	65	–
35 percent or more	42	29	–	–	11	13
Not computed	137	41	19	5	9	–
Median	19.8	20.3	17.2	15.8	20.7	19.3
$35,000 or more	1 205	289	145	45	1 166	238
Less than 20 percent	1 071	248	130	45	1 078	238
20 to 24 percent	101	33	9	–	58	–
25 to 29 percent	–	–	–	–	3	–
30 to 34 percent	–	–	–	–	–	–
35 percent or more	–	–	–	–	10	–
Not computed	33	8	6	–	17	–
Median	13.6	14.2	10.4	11.5	13.9	11.8

TIPSII [UPF] GH213 CENSUS90 71580800 07/28/93 10:47 AM MACHINE: C DATA:CENSUS90*H2TIPSDA13. 07/15/93 19:28:06 TAPE: NONE FRAME: 386
TSF:CENSUS90*92. 07/27/93 11:53:14 UTF:CENSUS90*93. 07/27/93 11:53:14 META:CENSUS90*H2TABLES13. 07/27/93 12:25:49

Table 85. **Household Income Characteristics of Housing Units by Race and Hispanic Origin of Householder: 1990**—Con.

[Threshold and complementary threshold are 1,000 persons. Data based on sample and subject to sampling variability, see text. For definitions of terms and meanings of symbols, see text]

Place and [In Selected States] County Subdivision [10,000 or More Persons]	Columbus city				
	White	Black	Asian or Pacific Islander	Hispanic origin (of any race)	White, not of Hispanic origin
Specified owner-occupied housing units	**23 310**	**8 414**	**250**	**564**	**22 974**
HOUSEHOLD INCOME IN 1989 BY SELECTED MONTHLY OWNER COSTS AS A PERCENTAGE OF HOUSEHOLD INCOME IN 1989					
All income levels	23 310	8 414	250	564	22 974
Less than 10 percent	5 856	1 296	41	90	5 795
10 to 14 percent	4 439	1 402	25	81	4 404
15 to 19 percent	4 271	1 479	74	100	4 196
20 to 24 percent	3 115	915	13	83	3 052
25 to 29 percent	1 928	843	37	82	1 885
30 to 34 percent	1 143	710	15	73	1 100
35 to 49 percent	1 256	863	22	32	1 249
50 percent or more	1 236	830	23	23	1 227
Not computed	66	76	–	–	66
Median	16.6	20.0	19.0	20.7	16.5
Less than $20,000	5 453	3 011	54	72	5 416
Less than 20 percent	2 337	655	15	20	2 322
20 to 24 percent	591	263	5	–	591
25 to 29 percent	416	252	6	5	416
30 to 34 percent	289	331	–	6	283
35 percent or more	1 754	1 434	28	41	1 738
Not computed	66	76	–	–	66
Median	23.0	34.5	42.0	36.9	23.0
$20,000 to $34,999	5 766	2 236	70	179	5 696
Less than 20 percent	3 220	1 156	38	66	3 193
20 to 24 percent	823	284	4	17	819
25 to 29 percent	658	317	6	32	639
30 to 34 percent	550	266	5	50	530
35 percent or more	515	213	17	14	515
Not computed	–	–	–	–	–
Median	17.4	19.6	19.3	26.0	17.2
$35,000 to $49,999	5 253	1 834	40	149	5 153
Less than 20 percent	3 468	1 164	36	84	3 420
20 to 24 percent	963	313	4	29	934
25 to 29 percent	448	229	–	19	442
30 to 34 percent	204	82	–	17	187
35 percent or more	170	46	–	–	170
Not computed	–	–	–	–	–
Median	16.4	17.4	16.5	17.8	16.4
$50,000 or more	6 838	1 333	86	164	6 709
Less than 20 percent	5 541	1 202	51	101	5 460
20 to 24 percent	738	55	–	37	708
25 to 29 percent	406	45	25	26	388
30 to 34 percent	100	31	10	–	100
35 percent or more	53	–	–	–	53
Not computed	–	–	–	–	–
Median	13.2	12.6	17.1	17.8	13.1
Specified renter-occupied housing units	**15 560**	**13 847**	**244**	**995**	**15 162**
HOUSEHOLD INCOME IN 1989 BY GROSS RENT AS A PERCENTAGE OF HOUSEHOLD INCOME IN 1989					
All income levels	15 560	13 847	244	995	15 162
Less than 10 percent	647	499	21	25	634
10 to 14 percent	1 961	1 333	28	113	1 910
15 to 19 percent	2 842	1 853	30	151	2 797
20 to 24 percent	2 674	1 739	37	205	2 605
25 to 29 percent	1 773	1 459	21	110	1 726
30 to 34 percent	1 245	1 259	31	72	1 221
35 to 49 percent	1 684	2 015	11	124	1 631
50 percent or more	1 888	3 014	27	121	1 828
Not computed	846	676	38	74	810
Median	23.6	29.0	23.2	24.2	23.5
Less than $10,000	3 142	5 995	81	137	3 089
Less than 20 percent	63	305	–	7	63
20 to 24 percent	216	406	–	–	216
25 to 29 percent	278	535	–	6	278
30 to 34 percent	230	524	11	–	230
35 percent or more	2 051	3 818	32	114	2 008
Not computed	304	407	38	10	294
Median	50.0+	49.6	50.0+	50.0+	50.0+
$10,000 to $19,999	4 529	4 158	37	409	4 363
Less than 20 percent	454	844	–	25	447
20 to 24 percent	733	703	–	59	715
25 to 29 percent	872	676	21	74	835
30 to 34 percent	810	686	10	72	786
35 percent or more	1 424	1 131	6	131	1 354
Not computed	236	118	–	48	226
Median	30.5	28.5	29.4	31.6	30.5
$20,000 to $34,999	5 021	2 710	68	353	4 904
Less than 20 percent	2 367	1 675	31	180	2 315
20 to 24 percent	1 574	564	37	134	1 535
25 to 29 percent	589	244	–	23	579
30 to 34 percent	202	49	–	–	202
35 percent or more	97	73	–	–	97
Not computed	192	105	–	16	176
Median	20.2	18.0	20.4	19.5	20.2
$35,000 or more	2 868	984	58	96	2 806
Less than 20 percent	2 566	861	48	77	2 516
20 to 24 percent	151	66	–	12	139
25 to 29 percent	34	4	–	7	34
30 to 34 percent	3	–	10	–	3
35 percent or more	–	7	–	–	–
Not computed	114	46	–	–	114
Median	13.5	12.3	12.0	12.5	13.6

TIPSII [UPF] GH213 CENSUS90 71580800 07/28/93 10:47 AM MACHINE: C DATA:CENSUS90*H2TIPSDA13. 07/15/93 19:28:06 TAPE: NONE FRAME: 387
TSF:CENSUS90*92. 07/27/93 11:53:14 UTF:CENSUS90*93. 07/27/93 11:53:14 META:CENSUS90*H2TABLES13. 07/27/93 12:25:49

Table 86. **Occupancy, Fuel, and Structural Characteristics of Housing Units With a Householder of Selected Racial Groups: 1990**

[Threshold is 1,000 persons. Data based on sample and subject to sampling variability, see text. For definitions of terms and meanings of symbols, see text]

Place and [In Selected States] County Subdivision [10,000 or More Persons]	Athens city	Atlanta city	Columbus city (remainder)	Martinez CDP	North Atlanta CDP	Sandy Springs CDP	Savannah city	South Augusta CDP	Tucker CDP	Columbus city
	All Asian	All Asian	All Asian	All Asian	All Asian	All Asian	All Asian	All Asian	All Asian	All Asian
Occupied housing units	**512**	**1 024**	**478**	**322**	**511**	**312**	**366**	**216**	**307**	**478**
TENURE										
Owner-occupied housing units	31	211	258	171	66	138	194	154	140	258
Renter-occupied housing units	481	813	220	151	445	174	172	62	167	220
YEAR STRUCTURE BUILT										
Owner-occupied housing units	**31**	**211**	**258**	**171**	**66**	**138**	**194**	**154**	**140**	**258**
1989 to March 1990	–	–	13	30	14	–	12	–	6	13
1985 to 1988	–	29	28	30	–	27	42	5	31	28
1980 to 1984	–	39	25	70	–	42	30	21	13	25
1970 to 1979	–	9	40	23	9	32	47	80	48	40
1960 to 1969	17	46	101	18	10	30	34	16	35	101
1950 to 1959	4	38	46	–	26	7	17	19	7	46
1940 to 1949	–	5	–	–	7	–	12	13	–	–
1939 or earlier	10	45	5	–	–	–	–	–	–	5
Renter-occupied housing units	**481**	**813**	**220**	**151**	**445**	**174**	**172**	**62**	**167**	**220**
1989 to March 1990	–	29	–	–	4	–	4	–	–	–
1985 to 1988	57	21	25	61	44	28	–	5	20	25
1980 to 1984	64	40	36	77	–	40	27	–	18	36
1970 to 1979	122	128	48	8	80	54	38	41	86	48
1960 to 1969	191	213	37	5	223	45	11	16	43	37
1950 to 1959	35	148	29	–	68	7	25	–	–	29
1940 to 1949	–	134	39	–	9	–	49	–	–	39
1939 or earlier	12	100	6	–	17	–	18	–	–	6
BEDROOMS										
Owner-occupied housing units	**31**	**211**	**258**	**171**	**66**	**138**	**194**	**154**	**140**	**258**
None	–	–	–	–	–	–	–	–	–	–
1	–	36	14	–	18	6	38	–	–	14
2	11	95	66	19	14	19	40	25	54	66
3	12	53	115	64	34	18	90	77	45	115
4	4	27	63	88	–	57	26	47	41	63
5 or more	4	–	–	–	–	38	–	5	–	–
Renter-occupied housing units	**481**	**813**	**220**	**151**	**445**	**174**	**172**	**62**	**167**	**220**
None	81	116	–	–	–	–	11	9	–	–
1	263	327	65	24	197	89	78	21	80	65
2	125	319	83	85	154	66	32	14	79	83
3	12	47	52	22	90	19	46	18	8	52
4	–	4	13	20	4	–	5	–	–	13
5 or more	–	–	7	–	–	–	–	–	–	7
SOURCE OF WATER										
Public system or private company	512	1 024	478	322	511	312	355	216	307	478
Individual drilled well	–	–	–	–	–	–	–	–	–	–
Individual dug well	–	–	–	–	–	–	–	–	–	–
Some other source	–	–	–	–	–	–	11	–	–	–
SEWAGE DISPOSAL										
Public sewer	503	1 004	474	314	499	282	366	216	300	474
Septic tank or cesspool	9	14	4	8	–	30	–	–	7	4
Other means	–	6	–	–	12	–	–	–	–	–
KITCHEN FACILITIES										
Complete kitchen facilities	512	1 019	478	322	511	312	355	216	307	478
Lacking complete kitchen facilities	–	5	–	–	–	–	11	–	–	–
HOUSE HEATING FUEL										
Utility gas	96	656	317	178	341	223	248	110	200	317
Bottled, tank, or LP gas	14	50	4	7	12	–	12	12	16	4
Electricity	402	318	157	137	150	89	106	85	91	157
Fuel oil, kerosene, etc.	–	–	–	–	–	–	–	9	–	–
Coal or coke	–	–	–	–	–	–	–	–	–	–
Wood	–	–	–	–	–	–	–	–	–	–
Solar energy	–	–	–	–	–	–	–	–	–	–
Other fuel	–	–	–	–	–	–	–	–	–	–
No fuel used	–	–	–	–	8	–	–	–	–	–
VEHICLES AVAILABLE										
None	81	149	12	–	38	–	8	16	8	12
1	308	504	163	45	293	85	150	76	76	163
2	96	252	253	216	141	148	168	90	170	253
3	11	75	34	38	28	50	36	17	44	34
4	4	27	16	23	–	13	4	17	9	16
5 or more	12	17	–	–	11	16	–	–	–	–
YEAR HOUSEHOLDER MOVED INTO UNIT										
Owner-occupied housing units	**31**	**211**	**258**	**171**	**66**	**138**	**194**	**154**	**140**	**258**
1989 to March 1990	5	32	53	83	14	19	47	–	13	53
1985 to 1988	18	106	95	43	26	63	50	25	79	95
1980 to 1984	–	33	43	30	16	32	38	72	27	43
1970 to 1979	4	24	53	15	10	24	43	41	8	53
1960 to 1969	4	–	14	–	–	–	8	16	6	14
1959 or earlier	–	16	–	–	–	–	8	–	7	–
Renter-occupied housing units	**481**	**813**	**220**	**151**	**445**	**174**	**172**	**62**	**167**	**220**
1989 to March 1990	313	499	148	74	260	115	79	44	82	148
1985 to 1988	157	265	50	77	174	50	55	18	73	50
1980 to 1984	6	40	17	–	11	9	30	–	12	17
1970 to 1979	5	9	–	–	–	–	–	–	–	–
1960 to 1969	–	–	5	–	–	–	–	–	–	5
1959 or earlier	–	–	–	–	–	–	8	–	–	–
PLUMBING FACILITIES BY PERSONS PER ROOM										
Owner-occupied housing units	**31**	**211**	**258**	**171**	**66**	**138**	**194**	**154**	**140**	**258**
Lacking complete plumbing facilities	–	–	–	–	–	–	–	–	–	–
1.01 or more	–	–	–	–	–	–	–	–	–	–
Renter-occupied housing units	**481**	**813**	**220**	**151**	**445**	**174**	**172**	**62**	**167**	**220**
Lacking complete plumbing facilities	12	6	–	–	9	–	–	–	–	–
1.01 or more	12	6	–	–	9	–	–	–	–	–

TIPSII [UPF] GH213 CENSUS90 71580800 07/28/93 10:47 AM MACHINE: C DATA:CENSUS90*H2TIPSDA13. 07/15/93 19:28:06 TAPE: NONE FRAME: 388
TSF:CENSUS90*92. 07/27/93 11:53:14 UTF:CENSUS90*93. 07/27/93 11:53:14 META:CENSUS90*H2TABLES13. 07/27/93 12:25:49

Table 87. **Social and Financial Characteristics of Housing Units With a Householder of Selected Racial Groups: 1990**

[Threshold is 1,000 persons. Data based on sample and subject to sampling variability, see text. For definitions of terms and meanings of symbols, see text]

Place and [In Selected States] County Subdivision [10,000 or More Persons]	Athens city	Atlanta city	Columbus city (remainder)	Martinez CDP	North Atlanta CDP	Sandy Springs CDP	Savannah city	South Augusta CDP	Tucker CDP	Columbus city
	All Asian	All Asian	All Asian	All Asian	All Asian	All Asian	All Asian	All Asian	All Asian	All Asian
Occupied housing units	**512**	**1 024**	**478**	**322**	**511**	**312**	**366**	**216**	**307**	**478**
HOUSEHOLDER 65 YEARS AND OVER										
Occupied housing units	**11**	**20**	**14**	**–**	**–**	**9**	**15**	**28**	**–**	**14**
Owner occupied	4	8	9	–	–	–	15	28	–	9
1-person households	–	12	–	–	–	–	8	12	–	–
Built 1939 or earlier	–	–	–	–	–	–	–	–	–	–
Mean household income in 1989 (dollars)	34 873	14 040	28 757	–	–	31 078	31 722	24 519	–	28 757
Female householder, no husband present	–	–	9	–	–	–	8	12	–	9
Lacking complete plumbing facilities	–	–	–	–	–	–	–	–	–	–
No vehicle available	–	12	–	–	–	–	–	–	–	–
No telephone in unit	–	–	–	–	–	–	–	–	–	–
1-person households	–	–	–	–	–	–	–	–	–	–
HOUSEHOLDS BELOW POVERTY LEVEL										
Owner-occupied housing units	**–**	**15**	**16**	**–**	**16**	**7**	**27**	**16**	**16**	**16**
Married-couple families	–	–	6	–	–	–	8	9	7	6
With own children under 18 years	–	–	6	–	–	–	–	9	7	6
Families with female householder	–	–	5	–	9	7	–	–	9	5
With own children under 18 years	–	–	5	–	9	7	–	–	9	5
Householder worked in 1989	–	15	5	–	9	–	27	9	9	5
With public assistance income	–	–	–	–	7	–	–	–	–	–
With Social Security income	–	–	–	–	–	–	–	–	–	–
Built 1939 or earlier	–	–	–	–	–	–	–	–	–	–
Lacking complete plumbing facilities	–	–	–	–	–	–	–	–	–	–
No vehicle available	–	–	–	–	–	–	–	7	–	–
No telephone in unit	–	–	–	–	–	–	–	–	–	–
1.01 or more persons per room	–	–	–	–	–	–	–	–	7	–
Renter-occupied housing units	**300**	**358**	**62**	**12**	**143**	**15**	**45**	**–**	**–**	**62**
Married-couple families	126	119	20	12	78	10	16	–	–	20
With own children under 18 years	77	107	13	12	25	–	16	–	–	13
Families with female householder	–	24	18	–	35	–	6	–	–	18
With own children under 18 years	–	24	13	–	22	–	6	–	–	13
Householder worked in 1989	188	213	19	12	78	10	16	–	–	19
With public assistance income	–	23	–	–	16	–	14	–	–	–
With Social Security income	7	14	5	–	–	–	6	–	–	5
Built 1939 or earlier	8	42	–	–	–	–	7	–	–	–
Lacking complete plumbing facilities	12	6	–	–	9	–	–	–	–	–
No vehicle available	61	107	4	–	28	–	–	–	–	4
No telephone in unit	5	36	12	–	16	–	6	–	–	12
1.01 or more persons per room	94	110	12	–	17	–	14	–	–	12
MEDIAN HOUSEHOLD INCOME IN 1989										
Occupied housing units (dollars)	**7 380**	**15 682**	**25 179**	**47 328**	**21 589**	**56 775**	**28 500**	**28 500**	**37 284**	**25 179**
Owner occupied (dollars)	20 750	50 467	32 000	56 815	23 333	85 669	31 250	28 375	45 833	32 000
Renter occupied (dollars)	6 681	11 801	19 583	45 260	21 335	31 944	24 722	30 278	35 062	19 583
Specified owner-occupied housing units	**21**	**156**	**231**	**171**	**45**	**111**	**134**	**137**	**124**	**231**
MORTGAGE STATUS AND SELECTED MONTHLY OWNER COSTS										
With a mortgage	17	127	226	171	45	107	118	107	103	226
Less than $200	–	9	7	–	–	–	–	–	–	7
$200 to $299	–	–	29	–	–	–	7	16	–	29
$300 to $399	–	–	27	6	–	–	9	13	–	27
$400 to $499	–	–	37	9	–	–	–	7	7	37
$500 to $599	–	8	21	12	17	6	41	42	–	21
$600 to $699	–	10	26	9	–	–	4	15	–	26
$700 to $799	–	–	9	–	–	–	7	–	16	9
$800 to $899	–	30	26	27	9	–	23	–	14	26
$900 to $999	8	9	–	–	19	20	5	–	8	–
$1,000 to $1,249	5	13	10	46	–	8	22	14	43	10
$1,250 to $1,499	–	9	9	26	–	7	–	–	–	9
$1,500 to $1,999	–	16	25	30	–	20	–	–	15	25
$2,000 or more	4	23	–	6	–	46	–	–	–	–
Median (dollars)	1 025	986	560	1 122	831	1 813	625	538	1 038	560
Mean (dollars)	1 396	1 407	714	1 119	782	1 986	722	552	1 052	714
Not mortgaged	4	29	5	–	–	4	16	30	21	5
Less than $100	–	–	–	–	–	–	–	–	–	–
$100 to $199	–	3	–	–	–	–	8	12	–	–
$200 to $299	4	8	5	–	–	4	–	18	–	5
$300 to $399	–	–	–	–	–	–	8	–	6	–
$400 to $499	–	9	–	–	–	–	–	–	15	–
$500 or more	–	9	–	–	–	–	–	–	–	–
Median (dollars)	225	469	225	–	–	275	250	208	428	225
Mean (dollars)	223	443	203	–	–	255	231	176	393	203
Specified renter-occupied housing units	**481**	**813**	**220**	**151**	**445**	**174**	**172**	**62**	**167**	**220**
GROSS RENT										
Less than $100	–	–	–	–	–	–	–	–	–	–
$100 to $149	10	21	–	–	7	–	–	–	–	–
$150 to $199	47	–	–	–	–	–	5	–	–	–
$200 to $249	126	–	16	–	–	–	4	–	–	16
$250 to $299	80	40	24	–	–	–	–	–	–	24
$300 to $349	54	75	23	–	–	–	34	14	–	23
$350 to $399	43	59	54	–	31	–	44	18	–	54
$400 to $449	70	211	32	6	31	14	20	5	–	32
$450 to $499	22	83	26	41	92	44	26	9	21	26
$500 to $549	11	88	13	41	56	18	19	9	11	13
$550 to $599	–	81	–	14	146	24	11	–	17	–
$600 to $649	8	23	5	9	22	11	–	–	57	5
$650 to $699	–	48	–	6	11	21	–	–	35	–
$700 to $749	–	8	–	–	–	18	–	–	18	–
$750 to $999	10	49	11	30	41	16	–	7	8	11
$1,000 or more	–	27	10	4	4	4	–	–	–	10
No cash rent	–	–	6	–	4	4	9	–	–	6
Median (dollars)	283	450	373	535	551	569	394	397	630	373
Mean (dollars)	319	500	453	595	548	614	408	462	616	453

TIPSII [UPF] GH213 CENSUS90 71580800 07/28/93 10:47 AM MACHINE: C DATA:CENSUS90*H2TIPSDA13. 07/15/93 19:28:06 TAPE: NONE FRAME: 389
TSF:CENSUS90*92. 07/27/93 11:53:14 UTF:CENSUS90*93. 07/27/93 11:53:14 META:CENSUS90*H2TABLES13. 07/27/93 12:25:49

Table 88. Household Income Characteristics of Housing Units With a Householder of Selected Racial Groups: 1990

[Threshold is 1,000 persons. Data based on sample and subject to sampling variability, see text. For definitions of terms and meanings of symbols, see text]

Place and [In Selected States] County Subdivision [10,000 or More Persons]	Athens city	Atlanta city	Columbus city (remainder)	Martinez CDP	North Atlanta CDP	Sandy Springs CDP	Savannah city	South Augusta CDP	Tucker CDP	Columbus city
	All Asian	All Asian	All Asian	All Asian	All Asian	All Asian	All Asian	All Asian	All Asian	All Asian
Specified owner-occupied housing units	**21**	**156**	**231**	**171**	**45**	**111**	**134**	**137**	**124**	**231**
HOUSEHOLD INCOME IN 1989 BY SELECTED MONTHLY OWNER COSTS AS A PERCENTAGE OF HOUSEHOLD INCOME IN 1989										
All income levels	21	156	231	171	45	111	134	137	124	231
Less than 10 percent	4	18	41	12	–	10	16	29	14	41
10 to 14 percent	–	30	20	13	7	21	29	30	7	20
15 to 19 percent	–	35	74	57	–	5	–	12	24	74
20 to 24 percent	4	14	13	24	–	26	20	13	6	13
25 to 29 percent	–	14	23	13	–	5	28	7	16	23
30 to 34 percent	–	6	15	17	6	15	26	–	13	15
35 to 49 percent	–	18	22	35	9	14	15	6	13	22
50 percent or more	13	18	23	–	23	15	–	40	31	23
Not computed	–	3	–	–	–	–	–	–	–	–
Median	50.0+	19.1	18.7	20.7	50.0+	23.8	25.4	19.0	28.4	18.7
Less than $20,000	8	20	54	–	19	7	8	57	31	54
Less than 20 percent	–	–	15	–	–	–	–	12	–	15
20 to 24 percent	–	–	5	–	–	–	–	–	–	5
25 to 29 percent	–	–	6	–	–	–	–	7	–	6
30 to 34 percent	–	–	–	–	–	–	–	–	–	–
35 percent or more	8	20	28	–	19	7	8	38	31	28
Not computed	–	–	–	–	–	–	–	–	–	–
Median	50.0+	50.0	42.0	–	50.0+	50.0+	45.0	50.0+	50.0+	42.0
$20,000 to $34,999	5	22	64	49	13	14	52	49	13	64
Less than 20 percent	–	8	38	9	–	–	15	34	–	38
20 to 24 percent	–	–	4	9	–	–	2	7	–	4
25 to 29 percent	–	–	–	–	–	–	9	–	–	–
30 to 34 percent	–	6	5	9	–	–	26	–	–	5
35 percent or more	5	8	17	22	13	14	–	8	13	17
Not computed	–	–	–	–	–	–	–	–	–	–
Median	50.0+	32.5	18.6	33.6	47.2	50.0+	30.0	10.0–	39.1	18.6
$35,000 to $49,999	–	31	35	17	6	–	33	12	23	35
Less than 20 percent	–	26	31	12	–	–	9	12	–	31
20 to 24 percent	–	5	4	–	–	–	7	–	–	4
25 to 29 percent	–	–	–	–	–	–	10	–	16	–
30 to 34 percent	–	–	–	–	6	–	–	–	7	–
35 percent or more	–	–	–	5	–	–	7	–	–	–
Not computed	–	–	–	–	–	–	–	–	–	–
Median	–	16.9	17.1	18.5	32.5	–	25.2	17.5	28.6	17.1
$50,000 or more	8	83	78	105	7	90	41	19	57	78
Less than 20 percent	4	49	51	61	7	36	21	13	45	51
20 to 24 percent	4	9	–	15	–	26	11	6	6	–
25 to 29 percent	–	14	17	13	–	5	9	–	–	17
30 to 34 percent	–	–	10	8	–	15	–	–	6	10
35 percent or more	–	8	–	8	–	8	–	–	–	–
Not computed	–	3	–	–	–	–	–	–	–	–
Median	15.0	17.5	15.7	18.8	12.5	21.7	14.8	13.7	16.6	15.7
Specified renter-occupied housing units	**481**	**813**	**220**	**151**	**445**	**174**	**172**	**62**	**167**	**220**
HOUSEHOLD INCOME IN 1989 BY GROSS RENT AS A PERCENTAGE OF HOUSEHOLD INCOME IN 1989										
All income levels	481	813	220	151	445	174	172	62	167	220
Less than 10 percent	21	34	21	–	9	–	–	–	12	21
10 to 14 percent	56	28	20	42	15	49	37	14	6	20
15 to 19 percent	10	109	30	41	56	28	42	32	35	30
20 to 24 percent	22	23	28	30	76	24	27	9	51	28
25 to 29 percent	61	71	14	–	52	18	–	–	27	14
30 to 34 percent	21	35	31	8	60	9	9	–	22	31
35 to 49 percent	65	146	11	9	51	37	17	7	8	11
50 percent or more	164	276	27	21	93	5	13	–	6	27
Not computed	61	91	38	–	33	4	27	–	–	38
Median	39.3	41.7	23.6	19.1	29.8	21.7	19.2	17.7	23.0	23.6
Less than $10,000	300	346	81	–	129	5	36	–	6	81
Less than 20 percent	–	–	–	–	–	–	–	–	–	–
20 to 24 percent	–	–	–	–	–	–	–	–	–	–
25 to 29 percent	34	–	–	–	–	–	–	–	–	–
30 to 34 percent	16	–	11	–	–	–	–	–	–	11
35 percent or more	189	255	32	–	100	5	18	–	6	32
Not computed	61	91	38	–	29	–	18	–	–	38
Median	50.0+	50.0+	50.0+	–	50.0+	50.0+	50.0+	–	50.0+	50.0+
$10,000 to $19,999	86	191	30	29	70	46	42	9	5	30
Less than 20 percent	8	5	–	–	–	–	–	–	–	–
20 to 24 percent	15	6	–	–	–	–	21	9	–	–
25 to 29 percent	18	19	14	–	–	–	–	–	–	14
30 to 34 percent	5	35	10	8	26	9	9	–	5	10
35 percent or more	40	126	6	21	44	37	12	–	–	6
Not computed	–	–	–	–	–	–	–	–	–	–
Median	32.0	40.1	30.5	50.0+	42.0	39.4	27.5	22.5	32.5	30.5
$20,000 to $34,999	74	111	51	34	168	46	62	39	72	51
Less than 20 percent	58	29	23	9	10	8	47	32	9	23
20 to 24 percent	7	13	28	16	72	20	6	–	11	28
25 to 29 percent	9	36	–	–	52	18	–	–	27	–
30 to 34 percent	–	–	–	–	34	–	–	–	17	–
35 percent or more	–	33	–	9	–	–	–	7	8	–
Not computed	–	–	–	–	–	–	9	–	–	–
Median	13.9	26.9	20.4	22.5	25.2	23.8	17.2	18.0	28.0	20.4
$35,000 or more	21	165	58	88	78	77	32	14	84	58
Less than 20 percent	21	137	48	74	70	69	32	14	44	48
20 to 24 percent	–	4	–	14	4	4	–	–	40	–
25 to 29 percent	–	16	–	–	–	–	–	–	–	–
30 to 34 percent	–	–	10	–	–	–	–	–	–	10
35 percent or more	–	8	–	–	–	–	–	–	–	–
Not computed	–	–	–	–	4	4	–	–	–	–
Median	10.0–	16.4	12.0	15.3	16.4	13.7	13.1	12.5	19.6	12.0

TIPSII [UPF] GH213 CENSUS90 71580800 07/28/93 10:47 AM MACHINE: C DATA:CENSUS90*H2TIPSDA13. 07/15/93 19:28:06 TAPE: NONE FRAME: 390
TSF:CENSUS90*92. 07/27/93 11:53:14 UTF:CENSUS90*93. 07/27/93 11:53:14 META:CENSUS90*H2TABLES13. 07/27/93 12:25:49

Table 89. **Occupancy, Fuel, and Structural Characteristics of Housing Units With a Householder of Hispanic Origin by Type: 1990**

[Householders of Hispanic origin may be of any race. Threshold is 1,000 persons. Data based on sample and subject to sampling variability, see text. For definitions of terms and meanings of symbols, see text]

Place and [In Selected States] County Subdivision [10,000 or More Persons]	Atlanta city			Columbus city (remainder)		
	Mexican	Cuban	Other Hispanic	Mexican	Puerto Rican	Other Hispanic
Occupied housing units	**882**	**366**	**834**	**437**	**656**	**463**
TENURE						
Owner-occupied housing units	151	117	254	179	277	150
Renter-occupied housing units	731	249	580	258	379	313
YEAR STRUCTURE BUILT						
Owner-occupied housing units	**151**	**117**	**254**	**179**	**277**	**150**
1989 to March 1990	–	–	–	–	8	16
1985 to 1988	6	–	–	4	26	–
1980 to 1984	–	9	46	9	25	6
1970 to 1979	20	–	22	51	89	74
1960 to 1969	36	30	13	94	68	30
1950 to 1959	31	18	70	6	54	18
1940 to 1949	16	11	59	15	–	–
1939 or earlier	42	49	44	–	7	6
Renter-occupied housing units	**731**	**249**	**580**	**258**	**379**	**313**
1989 to March 1990	16	18	–	–	6	–
1985 to 1988	31	33	40	21	48	26
1980 to 1984	–	24	24	28	53	48
1970 to 1979	106	46	114	67	88	47
1960 to 1969	239	39	116	91	128	68
1950 to 1959	121	51	151	32	23	72
1940 to 1949	97	21	60	13	25	46
1939 or earlier	121	17	75	6	8	6
BEDROOMS						
Owner-occupied housing units	**151**	**117**	**254**	**179**	**277**	**150**
None	–	–	–	–	–	–
1	14	5	10	–	14	9
2	75	39	70	23	42	10
3	34	34	126	121	188	83
4	13	26	35	35	33	34
5 or more	15	13	13	–	–	14
Renter-occupied housing units	**731**	**249**	**580**	**258**	**379**	**313**
None	25	26	92	16	26	6
1	321	143	296	34	109	52
2	286	72	137	117	91	126
3	92	8	46	76	147	125
4	7	–	9	15	6	4
5 or more	–	–	–	–	–	–
SOURCE OF WATER						
Public system or private company	874	366	834	437	647	463
Individual drilled well	–	–	–	–	9	–
Individual dug well	–	–	–	–	–	–
Some other source	8	–	–	–	–	–
SEWAGE DISPOSAL						
Public sewer	859	356	811	423	642	463
Septic tank or cesspool	4	10	–	14	14	–
Other means	19	–	23	–	–	–
KITCHEN FACILITIES						
Complete kitchen facilities	869	359	816	437	656	459
Lacking complete kitchen facilities	13	7	18	–	–	4
HOUSE HEATING FUEL						
Utility gas	599	259	527	301	434	362
Bottled, tank, or LP gas	35	–	15	–	15	–
Electricity	223	107	284	136	192	93
Fuel oil, kerosene, etc.	7	–	–	–	6	–
Coal or coke	–	–	–	–	–	–
Wood	13	–	–	–	–	–
Solar energy	–	–	–	–	–	–
Other fuel	–	–	8	–	–	–
No fuel used	5	–	–	–	9	8
VEHICLES AVAILABLE						
None	243	104	117	10	12	54
1	379	144	444	179	288	209
2	168	59	213	186	260	144
3	61	59	54	55	78	48
4	31	–	6	–	18	–
5 or more	–	–	–	7	–	8
YEAR HOUSEHOLDER MOVED INTO UNIT						
Owner-occupied housing units	**151**	**117**	**254**	**179**	**277**	**150**
1989 to March 1990	55	16	35	27	43	24
1985 to 1988	19	12	62	78	96	54
1980 to 1984	24	24	40	24	25	13
1970 to 1979	15	33	86	11	70	44
1960 to 1969	17	32	–	33	43	10
1959 or earlier	21	–	31	6	–	5
Renter-occupied housing units	**731**	**249**	**580**	**258**	**379**	**313**
1989 to March 1990	462	70	330	174	224	191
1985 to 1988	225	125	223	70	139	106
1980 to 1984	28	38	6	14	8	16
1970 to 1979	8	16	21	–	8	–
1960 to 1969	8	–	–	–	–	–
1959 or earlier	–	–	–	–	–	–
PLUMBING FACILITIES BY PERSONS PER ROOM						
Owner-occupied housing units	**151**	**117**	**254**	**179**	**277**	**150**
Lacking complete plumbing facilities	–	–	–	–	–	8
1.01 or more	–	–	–	–	–	–
Renter-occupied housing units	**731**	**249**	**580**	**258**	**379**	**313**
Lacking complete plumbing facilities	13	13	–	–	–	4
1.01 or more	5	–	–	–	–	–

TIPSII [UPF] GH213 CENSUS90 71580800 07/28/93 10:47 AM MACHINE: C DATA:CENSUS90*H2TIPSDA13. 07/15/93 19:28:06 TAPE: NONE FRAME: 391
TSF:CENSUS90*92. 07/27/93 11:53:14 UTF:CENSUS90*93. 07/27/93 11:53:14 META:CENSUS90*H2TABLES13. 07/27/93 12:25:49

Table 89. **Occupancy, Fuel, and Structural Characteristics of Housing Units With a Householder of Hispanic Origin by Type: 1990**—Con.

[Householders of Hispanic origin may be of any race. Threshold is 1,000 persons. Data based on sample and subject to sampling variability, see text. For definitions of terms and meanings of symbols, see text]

Place and [In Selected States] County Subdivision [10,000 or More Persons]	Dalton city	Gainesville city	North Atlanta CDP	Columbus city		
	Mexican	Mexican	Other Hispanic	Mexican	Puerto Rican	Other Hispanic
Occupied housing units	**343**	**192**	**401**	**437**	**658**	**463**
TENURE						
Owner-occupied housing units	21	10	48	179	277	150
Renter-occupied housing units	322	182	353	258	381	313
YEAR STRUCTURE BUILT						
Owner-occupied housing units	**21**	**10**	**48**	**179**	**277**	**150**
1989 to March 1990	–	–	–	–	8	16
1985 to 1988	5	–	–	4	26	–
1980 to 1984	12	–	–	9	25	6
1970 to 1979	–	–	–	51	89	74
1960 to 1969	–	–	40	94	68	30
1950 to 1959	4	–	8	6	54	18
1940 to 1949	–	–	–	15	–	–
1939 or earlier	–	10	–	–	7	6
Renter-occupied housing units	**322**	**182**	**353**	**258**	**381**	**313**
1989 to March 1990	–	12	–	–	6	–
1985 to 1988	15	21	45	21	48	26
1980 to 1984	23	17	30	28	53	48
1970 to 1979	122	43	92	67	88	47
1960 to 1969	91	51	118	91	130	68
1950 to 1959	37	38	28	32	23	72
1940 to 1949	34	–	8	13	25	46
1939 or earlier	–	–	32	6	8	6
BEDROOMS						
Owner-occupied housing units	**21**	**10**	**48**	**179**	**277**	**150**
None	–	–	–	–	–	–
1	4	–	14	–	14	9
2	5	10	–	23	42	10
3	12	–	34	121	188	83
4	–	–	–	35	33	34
5 or more	–	–	–	–	–	14
Renter-occupied housing units	**322**	**182**	**353**	**258**	**381**	**313**
None	–	–	27	16	26	6
1	68	16	96	34	109	52
2	151	107	176	117	91	126
3	87	41	39	76	149	125
4	16	12	15	15	6	4
5 or more	–	6	–	–	–	–
SOURCE OF WATER						
Public system or private company	343	192	401	437	649	463
Individual drilled well	–	–	–	–	9	–
Individual dug well	–	–	–	–	–	–
Some other source	–	–	–	–	–	–
SEWAGE DISPOSAL						
Public sewer	307	192	401	423	644	463
Septic tank or cesspool	26	–	–	14	14	–
Other means	10	–	–	–	–	–
KITCHEN FACILITIES						
Complete kitchen facilities	330	192	385	437	658	459
Lacking complete kitchen facilities	13	–	16	–	–	4
HOUSE HEATING FUEL						
Utility gas	184	71	199	301	434	362
Bottled, tank, or LP gas	6	7	20	–	15	–
Electricity	153	105	182	136	194	93
Fuel oil, kerosene, etc.	–	9	–	–	6	–
Coal or coke	–	–	–	–	–	–
Wood	–	–	–	–	–	–
Solar energy	–	–	–	–	–	–
Other fuel	–	–	–	–	–	–
No fuel used	–	–	–	–	9	8
VEHICLES AVAILABLE						
None	47	19	78	10	12	54
1	144	111	176	179	290	209
2	109	53	96	186	260	144
3	24	9	35	55	78	48
4	19	–	16	–	18	–
5 or more	–	–	–	7	–	8
YEAR HOUSEHOLDER MOVED INTO UNIT						
Owner-occupied housing units	**21**	**10**	**48**	**179**	**277**	**150**
1989 to March 1990	–	–	14	27	43	24
1985 to 1988	15	–	–	78	96	54
1980 to 1984	6	–	13	24	25	13
1970 to 1979	–	–	21	11	70	44
1960 to 1969	–	10	–	33	43	10
1959 or earlier	–	–	–	6	–	5
Renter-occupied housing units	**322**	**182**	**353**	**258**	**381**	**313**
1989 to March 1990	188	170	276	174	224	191
1985 to 1988	98	12	67	70	141	106
1980 to 1984	36	–	–	14	8	16
1970 to 1979	–	–	10	–	8	–
1960 to 1969	–	–	–	–	–	–
1959 or earlier	–	–	–	–	–	–
PLUMBING FACILITIES BY PERSONS PER ROOM						
Owner-occupied housing units	**21**	**10**	**48**	**179**	**277**	**150**
Lacking complete plumbing facilities	–	–	–	–	–	8
1.01 or more	–	–	–	–	–	–
Renter-occupied housing units	**322**	**182**	**353**	**258**	**381**	**313**
Lacking complete plumbing facilities	–	–	–	–	–	4
1.01 or more	–	–	–	–	–	–

TIPSII [UPF] GH213 CENSUS90 71580800 07/28/93 10:47 AM MACHINE: C DATA:CENSUS90*H2TIPSDA13. 07/15/93 19:28:06 TAPE: NONE FRAME: 392
TSF:CENSUS90*92. 07/27/93 11:53:14 UTF:CENSUS90*93. 07/27/93 11:53:14 META:CENSUS90*H2TABLES13. 07/27/93 12:25:49

Table 90. Social and Financial Characteristics of Housing Units With a Householder of Hispanic Origin by Type: 1990

[Householders of Hispanic origin may be of any race. Threshold is 1,000 persons. Data based on sample and subject to sampling variability, see text. For definitions of terms and meanings of symbols, see text]

Place and [In Selected States] County Subdivision [10,000 or More Persons]	Atlanta city			Columbus city (remainder)		
	Mexican	Cuban	Other Hispanic	Mexican	Puerto Rican	Other Hispanic
Occupied housing units	**882**	**366**	**834**	**437**	**656**	**463**
HOUSEHOLDER 65 YEARS AND OVER						
Occupied housing units	**28**	**130**	**74**	**24**	**57**	**18**
Owner occupied	20	19	38	24	49	18
1-person households	28	89	47	–	15	–
Built 1939 or earlier	–	9	–	–	15	–
Mean household income in 1989 (dollars)	6 728	17 791	24 672	27 888	31 131	21 464
Female householder, no husband present	13	76	52	–	15	5
Lacking complete plumbing facilities	–	6	–	–	–	–
No vehicle available	8	72	33	–	8	–
No telephone in unit	–	8	8	–	–	–
1-person households	–	8	–	–	–	–
HOUSEHOLDS BELOW POVERTY LEVEL						
Owner-occupied housing units	**26**	**20**	**24**	**5**	**–**	**9**
Married-couple families	8	11	16	5	–	9
With own children under 18 years	8	11	–	–	–	–
Families with female householder	–	–	–	–	–	–
With own children under 18 years	–	–	–	–	–	–
Householder worked in 1989	–	11	16	–	–	9
With public assistance income	5	–	–	–	–	–
With Social Security income	–	11	8	5	–	–
Built 1939 or earlier	–	–	–	–	–	–
Lacking complete plumbing facilities	–	–	–	–	–	–
No vehicle available	–	–	8	–	–	–
No telephone in unit	–	–	–	–	–	–
1.01 or more persons per room	8	–	–	–	–	–
Renter-occupied housing units	**206**	**69**	**221**	**9**	**59**	**109**
Married-couple families	91	–	51	5	36	49
With own children under 18 years	91	–	26	5	19	49
Families with female householder	52	3	40	4	15	27
With own children under 18 years	25	3	40	4	11	27
Householder worked in 1989	124	16	162	9	30	100
With public assistance income	57	40	31	–	12	20
With Social Security income	39	13	4	–	12	6
Built 1939 or earlier	38	–	19	–	8	6
Lacking complete plumbing facilities	5	6	–	–	–	–
No vehicle available	85	37	60	4	8	29
No telephone in unit	80	18	21	4	18	30
1.01 or more persons per room	84	3	97	–	7	11
MEDIAN HOUSEHOLD INCOME IN 1989						
Occupied housing units (dollars)	**21 280**	**23 690**	**23 000**	**27 528**	**22 039**	**23 911**
Owner occupied (dollars)	26 776	51 797	49 444	38 194	35 987	38 125
Renter occupied (dollars)	20 878	20 150	18 833	21 458	17 003	17 917
Specified owner-occupied housing units	**85**	**109**	**202**	**161**	**253**	**150**
MORTGAGE STATUS AND SELECTED MONTHLY OWNER COSTS						
With a mortgage	65	72	174	129	219	144
Less than $200	–	–	–	10	10	4
$200 to $299	–	–	–	19	11	5
$300 to $399	–	10	–	23	27	–
$400 to $499	6	–	23	17	13	4
$500 to $599	14	–	21	5	16	25
$600 to $699	–	7	6	13	47	46
$700 to $799	–	7	9	15	36	15
$800 to $899	8	6	–	6	6	22
$900 to $999	–	4	5	9	23	–
$1,000 to $1,249	23	–	35	12	18	23
$1,250 to $1,499	6	11	38	–	–	–
$1,500 to $1,999	–	6	19	–	12	–
$2,000 or more	8	21	18	–	–	–
Median (dollars)	1 049	1 295	1 164	481	679	684
Mean (dollars)	1 153	1 689	1 201	569	690	715
Not mortgaged	20	37	28	32	34	6
Less than $100	–	–	–	–	6	–
$100 to $199	–	17	11	9	20	6
$200 to $299	20	9	17	4	8	–
$300 to $399	–	11	–	–	–	–
$400 to $499	–	–	–	19	–	–
$500 or more	–	–	–	–	–	–
Median (dollars)	225	258	225	408	170	125
Mean (dollars)	207	225	227	315	165	132
Specified renter-occupied housing units	**720**	**249**	**580**	**258**	**379**	**313**
GROSS RENT						
Less than $100	5	9	16	–	–	–
$100 to $149	36	44	6	–	–	7
$150 to $199	–	–	–	–	–	9
$200 to $249	7	–	24	–	8	6
$250 to $299	34	16	–	8	34	77
$300 to $349	72	12	72	31	69	27
$350 to $399	144	5	65	56	58	41
$400 to $449	106	26	37	47	72	62
$450 to $499	104	23	93	32	94	46
$500 to $549	65	25	62	16	8	12
$550 to $599	34	–	62	9	13	9
$600 to $649	25	11	56	5	4	13
$650 to $699	15	7	16	–	–	–
$700 to $749	6	18	19	–	–	–
$750 to $999	33	27	37	12	7	–
$1,000 or more	26	26	10	–	–	–
No cash rent	8	–	5	42	12	4
Median (dollars)	425	485	488	422	409	391
Mean (dollars)	473	504	497	437	410	378

TIPSII [UPF] GH213 CENSUS90 71580800 07/28/93 10:47 AM MACHINE: C DATA:CENSUS90*H2TIPSDA13. 07/15/93 19:28:06 TAPE: NONE FRAME: 393
TSF:CENSUS90*92. 07/27/93 11:53:14 UTF:CENSUS90*93. 07/27/93 11:53:14 META:CENSUS90*H2TABLES13. 07/27/93 12:25:49

Table 90. **Social and Financial Characteristics of Housing Units With a Householder of Hispanic Origin by Type: 1990** —Con.

[Householders of Hispanic origin may be of any race. Threshold is 1,000 persons. Data based on sample and subject to sampling variability, see text. For definitions of terms and meanings of symbols, see text]

Place and [In Selected States] County Subdivision [10,000 or More Persons]	Dalton city	Gainesville city	North Atlanta CDP	Columbus city		
	Mexican	Mexican	Other Hispanic	Mexican	Puerto Rican	Other Hispanic
Occupied housing units	**343**	**192**	**401**	**437**	**658**	**463**
HOUSEHOLDER 65 YEARS AND OVER						
Occupied housing units	**–**	**–**	**21**	**24**	**57**	**18**
Owner occupied	–	–	21	24	49	18
1-person households	–	–	–	–	15	–
Built 1939 or earlier	–	–	–	–	15	–
Mean household income in 1989 (dollars)	–	–	18 510	27 888	31 131	21 464
Female householder, no husband present	–	–	–	–	15	5
Lacking complete plumbing facilities	–	–	–	–	–	–
No vehicle available	–	–	–	–	8	–
No telephone in unit	–	–	–	–	–	–
1-person households	–	–	–	–	–	–
HOUSEHOLDS BELOW POVERTY LEVEL						
Owner-occupied housing units	**–**	**–**	**–**	**5**	**–**	**9**
Married-couple families	–	–	–	5	–	9
With own children under 18 years	–	–	–	–	–	–
Families with female householder	–	–	–	–	–	–
With own children under 18 years	–	–	–	–	–	–
Householder worked in 1989	–	–	–	–	–	9
With public assistance income	–	–	–	–	–	–
With Social Security income	–	–	–	5	–	–
Built 1939 or earlier	–	–	–	–	–	–
Lacking complete plumbing facilities	–	–	–	–	–	–
No vehicle available	–	–	–	–	–	–
No telephone in unit	–	–	–	–	–	–
1.01 or more persons per room	–	–	–	–	–	–
Renter-occupied housing units	**84**	**70**	**91**	**9**	**59**	**109**
Married-couple families	48	52	32	5	36	49
With own children under 18 years	48	52	32	5	19	49
Families with female householder	10	–	–	4	15	27
With own children under 18 years	10	–	–	4	11	27
Householder worked in 1989	40	53	34	9	30	100
With public assistance income	21	–	–	–	12	20
With Social Security income	–	–	–	–	12	6
Built 1939 or earlier	–	–	–	–	8	6
Lacking complete plumbing facilities	–	–	–	–	–	–
No vehicle available	34	9	30	4	8	29
No telephone in unit	42	35	13	4	18	30
1.01 or more persons per room	27	53	32	–	7	11
MEDIAN HOUSEHOLD INCOME IN 1989						
Occupied housing units (dollars)	**30 324**	**18 929**	**18 849**	**27 528**	**22 019**	**23 911**
Owner occupied (dollars)	45 625	11 250	23 077	38 194	35 987	38 125
Renter occupied (dollars)	28 250	19 184	18 651	21 458	17 035	17 917
Specified owner-occupied housing units	**17**	**10**	**48**	**161**	**253**	**150**
MORTGAGE STATUS AND SELECTED MONTHLY OWNER COSTS						
With a mortgage	17	–	48	129	219	144
Less than $200	–	–	–	10	10	4
$200 to $299	–	–	–	19	11	5
$300 to $399	–	–	21	23	27	–
$400 to $499	–	–	–	17	13	4
$500 to $599	6	–	–	5	16	25
$600 to $699	5	–	–	13	47	46
$700 to $799	6	–	–	15	36	15
$800 to $899	–	–	14	6	6	22
$900 to $999	–	–	–	9	23	–
$1,000 to $1,249	–	–	13	12	18	23
$1,250 to $1,499	–	–	–	–	–	–
$1,500 to $1,999	–	–	–	–	12	–
$2,000 or more	–	–	–	–	–	–
Median (dollars)	675	–	811	481	679	684
Mean (dollars)	648	–	703	569	690	715
Not mortgaged	–	10	–	32	34	6
Less than $100	–	–	–	–	6	–
$100 to $199	–	10	–	9	20	6
$200 to $299	–	–	–	4	8	–
$300 to $399	–	–	–	–	–	–
$400 to $499	–	–	–	19	–	–
$500 or more	–	–	–	–	–	–
Median (dollars)	–	175	–	408	170	125
Mean (dollars)	–	176	–	315	165	132
Specified renter-occupied housing units	**322**	**182**	**353**	**258**	**381**	**313**
GROSS RENT						
Less than $100	–	–	–	–	–	–
$100 to $149	–	–	–	–	–	7
$150 to $199	10	–	–	–	–	9
$200 to $249	64	8	–	–	8	6
$250 to $299	60	–	–	8	36	77
$300 to $349	68	20	16	31	69	27
$350 to $399	67	7	–	56	58	41
$400 to $449	18	46	17	47	72	62
$450 to $499	16	50	12	32	94	46
$500 to $549	–	33	95	16	8	12
$550 to $599	9	–	40	9	13	9
$600 to $649	–	–	22	5	4	13
$650 to $699	–	6	27	–	–	–
$700 to $749	–	12	7	–	–	–
$750 to $999	10	–	90	12	7	–
$1,000 or more	–	–	17	–	–	–
No cash rent	–	–	10	42	12	4
Median (dollars)	317	456	589	422	409	391
Mean (dollars)	338	460	658	437	410	378

TIPSII [UPF] GH213 CENSUS90 71580800 07/28/93 10:47 AM MACHINE: C DATA:CENSUS90*H2TIPSDA13. 07/15/93 19:28:06 TAPE: NONE FRAME: 394
TSF:CENSUS90*92. 07/27/93 11:53:14 UTF:CENSUS90*93. 07/27/93 11:53:14 META:CENSUS90*H2TABLES13. 07/27/93 12:25:49

Table 91. Household Income Characteristics of Housing Units With a Householder of Hispanic Origin by Type: 1990

[Householders of Hispanic origin may be of any race. Threshold is 1,000 persons. Data based on sample and subject to sampling variability, see text. For definitions of terms and meanings of symbols, see text]

Place and [In Selected States] County Subdivision [10,000 or More Persons]	Atlanta city			Columbus city (remainder)		
	Mexican	Cuban	Other Hispanic	Mexican	Puerto Rican	Other Hispanic
Specified owner-occupied housing units	**85**	**109**	**202**	**161**	**253**	**150**
HOUSEHOLD INCOME IN 1989 BY SELECTED MONTHLY OWNER COSTS AS A PERCENTAGE OF HOUSEHOLD INCOME IN 1989						
All income levels	85	109	202	161	253	150
Less than 10 percent	–	35	24	43	41	6
10 to 14 percent	26	18	41	32	27	22
15 to 19 percent	9	–	21	25	47	28
20 to 24 percent	6	–	47	–	64	19
25 to 29 percent	–	13	–	18	29	35
30 to 34 percent	23	5	18	38	21	14
35 to 49 percent	–	18	29	5	19	8
50 percent or more	21	11	22	–	5	18
Not computed	–	9	–	–	–	–
Median	30.3	14.2	21.6	16.1	20.9	25.0
Less than $20,000	33	25	41	20	34	18
Less than 20 percent	5	–	6	9	11	–
20 to 24 percent	–	–	–	–	–	–
25 to 29 percent	–	–	–	–	5	–
30 to 34 percent	15	5	5	6	–	–
35 percent or more	13	11	30	5	18	18
Not computed	–	9	–	–	–	–
Median	33.8	50.0+	42.5	30.8	35.4	50.0+
$20,000 to $34,999	8	4	41	57	79	43
Less than 20 percent	–	–	5	28	34	4
20 to 24 percent	–	–	15	–	13	4
25 to 29 percent	–	–	–	6	13	13
30 to 34 percent	–	–	–	23	13	14
35 percent or more	8	4	21	–	6	8
Not computed	–	–	–	–	–	–
Median	50.0+	37.5	35.4	25.4	22.1	30.2
$35,000 to $49,999	15	26	20	55	60	34
Less than 20 percent	15	13	11	46	18	20
20 to 24 percent	–	–	9	–	23	6
25 to 29 percent	–	13	–	–	11	8
30 to 34 percent	–	–	–	9	8	–
35 percent or more	–	–	–	–	–	–
Not computed	–	–	–	–	–	–
Median	15.8	20.0	19.0	12.5	22.6	19.0
$50,000 or more	29	54	100	29	80	55
Less than 20 percent	15	40	64	17	52	32
20 to 24 percent	6	–	23	–	28	9
25 to 29 percent	–	–	–	12	–	14
30 to 34 percent	8	–	13	–	–	–
35 percent or more	–	14	–	–	–	–
Not computed	–	–	–	–	–	–
Median	14.8	10.0	14.4	13.6	18.0	18.3
Specified renter-occupied housing units	**720**	**249**	**580**	**258**	**379**	**313**
HOUSEHOLD INCOME IN 1989 BY GROSS RENT AS A PERCENTAGE OF HOUSEHOLD INCOME IN 1989						
All income levels	720	249	580	258	379	313
Less than 10 percent	89	3	17	–	7	18
10 to 14 percent	91	31	52	17	41	48
15 to 19 percent	101	44	38	30	55	47
20 to 24 percent	95	24	80	109	52	44
25 to 29 percent	51	44	59	14	41	42
30 to 34 percent	37	11	48	13	47	12
35 to 49 percent	89	51	123	28	65	31
50 percent or more	136	41	146	5	49	67
Not computed	31	–	17	42	22	4
Median	23.3	27.6	33.7	22.8	27.9	24.7
Less than $10,000	148	77	176	9	47	74
Less than 20 percent	–	11	–	–	–	–
20 to 24 percent	5	6	9	–	–	–
25 to 29 percent	–	20	–	–	–	6
30 to 34 percent	–	–	9	–	–	–
35 percent or more	120	40	146	9	37	68
Not computed	23	–	12	–	10	–
Median	50.0+	35.9	50.0+	50.0+	50.0+	50.0+
$10,000 to $19,999	177	46	135	99	185	105
Less than 20 percent	6	8	–	4	–	14
20 to 24 percent	21	–	9	18	32	9
25 to 29 percent	32	5	10	9	22	36
30 to 34 percent	28	–	13	13	47	12
35 percent or more	82	33	103	24	77	30
Not computed	8	–	–	31	7	4
Median	34.6	44.2	39.4	31.2	33.7	28.8
$20,000 to $34,999	180	80	177	121	107	107
Less than 20 percent	63	21	45	26	70	72
20 to 24 percent	69	10	41	79	20	35
25 to 29 percent	16	19	40	5	12	–
30 to 34 percent	9	11	26	–	–	–
35 percent or more	23	19	20	–	–	–
Not computed	–	–	5	11	5	–
Median	22.0	27.4	25.0	21.8	18.3	17.2
$35,000 or more	215	46	92	29	40	27
Less than 20 percent	212	38	62	17	33	27
20 to 24 percent	–	8	21	12	–	–
25 to 29 percent	3	–	9	–	7	–
30 to 34 percent	–	–	–	–	–	–
35 percent or more	–	–	–	–	–	–
Not computed	–	–	–	–	–	–
Median	11.3	16.3	14.3	14.3	12.5	10.8

TIPSII [UPF] GH213 CENSUS90 71580800 07/28/93 10:47 AM MACHINE: C DATA:CENSUS90*H2TIPSDA13. 07/15/93 19:28:06 TAPE: NONE FRAME: 395
TSF:CENSUS90*92. 07/27/93 11:53:14 UTF:CENSUS90*93. 07/27/93 11:53:14 META:CENSUS90*H2TABLES13. 07/27/93 12:25:49

Table 91. **Household Income Characteristics of Housing Units With a Householder of Hispanic Origin by Type: 1990**
—Con.

[Householders of Hispanic origin may be of any race. Threshold is 1,000 persons. Data based on sample and subject to sampling variability, see text. For definitions of terms and meanings of symbols, see text]

Place and [In Selected States] County Subdivision [10,000 or More Persons]	Dalton city	Gainesville city	North Atlanta CDP	Columbus city		
	Mexican	Mexican	Other Hispanic	Mexican	Puerto Rican	Other Hispanic
Specified owner-occupied housing units	**17**	**10**	**48**	**161**	**253**	**150**
HOUSEHOLD INCOME IN 1989 BY SELECTED MONTHLY OWNER COSTS AS A PERCENTAGE OF HOUSEHOLD INCOME IN 1989						
All income levels	17	10	48	161	253	150
Less than 10 percent	–	–	–	43	41	6
10 to 14 percent	6	–	–	32	27	22
15 to 19 percent	6	10	14	25	47	28
20 to 24 percent	5	–	13	–	64	19
25 to 29 percent	–	–	–	18	29	35
30 to 34 percent	–	–	8	38	21	14
35 to 49 percent	–	–	–	5	19	8
50 percent or more	–	–	13	–	5	18
Not computed	–	–	–	–	–	–
Median	17.1	17.5	23.8	16.1	20.9	25.0
Less than $20,000	–	10	21	20	34	18
Less than 20 percent	–	10	–	9	11	–
20 to 24 percent	–	–	–	–	–	–
25 to 29 percent	–	–	–	–	5	–
30 to 34 percent	–	–	8	6	–	–
35 percent or more	–	–	13	5	18	18
Not computed	–	–	–	–	–	–
Median	–	17.5	50.0+	30.8	35.4	50.0+
$20,000 to $34,999	–	–	13	57	79	43
Less than 20 percent	–	–	–	28	34	4
20 to 24 percent	–	–	13	–	13	4
25 to 29 percent	–	–	–	6	13	13
30 to 34 percent	–	–	–	23	13	14
35 percent or more	–	–	–	–	6	8
Not computed	–	–	–	–	–	–
Median	–	–	22.5	25.4	22.1	30.2
$35,000 to $49,999	11	–	–	55	60	34
Less than 20 percent	6	–	–	46	18	20
20 to 24 percent	5	–	–	–	23	6
25 to 29 percent	–	–	–	–	11	8
30 to 34 percent	–	–	–	9	8	–
35 percent or more	–	–	–	–	–	–
Not computed	–	–	–	–	–	–
Median	19.6	–	–	12.5	22.6	19.0
$50,000 or more	6	–	14	29	80	55
Less than 20 percent	6	–	14	17	52	32
20 to 24 percent	–	–	–	–	28	9
25 to 29 percent	–	–	–	12	–	14
30 to 34 percent	–	–	–	–	–	–
35 percent or more	–	–	–	–	–	–
Not computed	–	–	–	–	–	–
Median	12.5	–	17.5	13.6	18.0	18.3
Specified renter-occupied housing units	**322**	**182**	**353**	**258**	**381**	**313**
HOUSEHOLD INCOME IN 1989 BY GROSS RENT AS A PERCENTAGE OF HOUSEHOLD INCOME IN 1989						
All income levels	322	182	353	258	381	313
Less than 10 percent	116	16	–	–	7	18
10 to 14 percent	33	5	30	17	41	48
15 to 19 percent	50	12	39	30	57	47
20 to 24 percent	25	53	45	109	52	44
25 to 29 percent	17	7	30	14	41	42
30 to 34 percent	–	57	13	13	47	12
35 to 49 percent	16	23	22	28	65	31
50 percent or more	31	9	148	5	49	67
Not computed	34	–	26	42	22	4
Median	14.2	28.6	36.5	22.8	27.7	24.7
Less than $10,000	55	17	79	9	47	74
Less than 20 percent	–	–	–	–	–	–
20 to 24 percent	–	–	–	–	–	–
25 to 29 percent	–	–	–	–	–	6
30 to 34 percent	–	8	–	–	–	–
35 percent or more	21	9	63	9	37	68
Not computed	34	–	16	–	10	–
Median	50.0+	50.0+	50.0+	50.0+	50.0+	50.0+
$10,000 to $19,999	68	90	118	99	185	105
Less than 20 percent	–	–	–	4	–	14
20 to 24 percent	25	11	–	18	32	9
25 to 29 percent	17	7	5	9	22	36
30 to 34 percent	–	49	6	13	47	12
35 percent or more	26	23	107	24	77	30
Not computed	–	–	–	31	7	4
Median	27.6	32.8	50.0+	31.2	33.7	28.8
$20,000 to $34,999	68	36	61	121	109	107
Less than 20 percent	68	–	6	26	72	72
20 to 24 percent	–	36	28	79	20	35
25 to 29 percent	–	–	10	5	12	–
30 to 34 percent	–	–	7	–	–	–
35 percent or more	–	–	–	–	–	–
Not computed	–	–	10	11	5	–
Median	15.0	22.5	23.5	21.8	18.2	17.2
$35,000 or more	131	39	95	29	40	27
Less than 20 percent	131	33	63	17	33	27
20 to 24 percent	–	6	17	12	–	–
25 to 29 percent	–	–	15	–	7	–
30 to 34 percent	–	–	–	–	–	–
35 percent or more	–	–	–	–	–	–
Not computed	–	–	–	–	–	–
Median	10.0–	13.5	17.7	14.3	12.5	10.8

TIPSII [UPF] GH213 CENSUS90 71580800 07/28/93 10:47 AM MACHINE: C DATA:CENSUS90*H2TIPSDA13. 07/15/93 19:28:06 TAPE: NONE FRAME: 396
TSF:CENSUS90*92. 07/27/93 11:53:14 UTF:CENSUS90*93. 07/27/93 11:53:14 META:CENSUS90*H2TABLES13. 07/27/93 12:25:49

Table 92. **Structural, Social, and Financial Characteristics: 1990**

[Data based on sample and subject to sampling variability, see text. For definitions of terms and meanings of symbols, see text]

Place and [In Selected States] County Subdivision [2,500 to 9,999 Persons]	Acworth city	Adel city	Alma city	Ashburn city	Auburn city	Austell city	Barnesville city	Baxley city	Blackshear city	Blakely city
Occupied housing units	**1 758**	**1 797**	**1 397**	**1 642**	**1 108**	**1 540**	**1 701**	**1 442**	**1 277**	**1 948**
TENURE										
Owner-occupied housing units	1 041	1 192	781	957	823	981	957	850	866	1 175
Renter-occupied housing units	717	605	616	685	285	559	744	592	411	773
YEAR STRUCTURE BUILT										
1989 to March 1990	7	27	56	43	281	8	38	60	25	57
1980 to 1988	503	242	229	241	578	229	304	265	284	332
1960 to 1979	729	819	782	840	149	707	464	575	578	858
1940 to 1959	362	537	224	407	61	401	535	354	248	450
1939 or earlier	157	172	106	111	39	195	360	188	142	251
HOUSE HEATING FUEL										
Utility gas	1 445	846	902	849	249	1 052	1 433	703	388	777
Bottled, tank, or LP gas	9	373	175	256	63	110	43	278	115	304
Electricity	256	388	287	485	761	369	196	415	718	770
Fuel oil, kerosene, etc.	–	103	–	10	11	–	–	14	12	7
All other fuels	48	80	–	42	21	9	29	32	44	90
No fuel used	–	7	33	–	3	–	–	–	–	–
VEHICLES AVAILABLE										
None	138	335	309	505	53	116	297	323	211	412
1	581	564	574	494	241	665	690	521	476	715
2	695	620	319	436	616	495	459	444	371	589
3 or more	344	278	195	207	198	264	255	154	219	232
YEAR HOUSEHOLDER MOVED INTO UNIT										
1989 to March 1990	535	335	264	289	553	404	338	410	246	409
1985 to 1988	392	367	351	361	398	389	415	280	348	400
1980 to 1984	180	231	206	237	57	124	239	228	241	325
1970 to 1979	282	390	227	375	45	201	191	237	268	335
1969 or earlier	369	474	349	380	55	422	518	287	174	479
PLUMBING FACILITIES BY PERSONS PER ROOM										
Complete plumbing facilities	1 753	1 775	1 384	1 631	1 105	1 540	1 670	1 435	1 261	1 853
1.01 or more	51	106	62	136	39	35	144	139	50	126
Lacking complete plumbing facilities	5	22	13	11	3	–	31	7	16	95
1.01 or more	–	–	–	–	–	–	–	–	10	32
SELECTED FACILITIES										
Water from public system or private company	1 758	1 790	1 381	1 642	1 058	1 540	1 685	1 402	1 257	1 934
Public sewer	1 580	1 727	1 324	1 535	159	1 296	1 664	1 337	1 220	1 760
Lacking complete kitchen facilities	4	6	59	19	3	–	7	23	16	44
HOUSEHOLDS BELOW POVERTY LEVEL										
Occupied housing units	**224**	**415**	**521**	**592**	**104**	**186**	**447**	**498**	**363**	**686**
Renter occupied	150	206	364	406	66	100	334	329	221	425
Built 1939 or earlier	28	60	45	48	3	36	78	61	33	99
Lacking complete plumbing facilities	–	–	13	11	–	–	20	–	16	71
No vehicle available	57	205	246	378	31	51	160	252	176	314
No telephone in unit	37	119	199	304	47	30	166	213	69	211
1.01 or more persons per room	16	44	34	97	8	–	53	62	48	106
MEDIAN HOUSEHOLD INCOME IN 1989										
Occupied housing units (dollars)	**29 364**	**18 142**	**11 761**	**14 428**	**33 474**	**25 478**	**17 809**	**14 439**	**17 338**	**14 663**
Owner occupied (dollars)	32 399	24 659	18 268	21 228	36 970	26 322	23 839	22 500	23 750	19 577
Renter occupied (dollars)	21 909	12 545	7 409	6 507	22 148	23 705	12 037	8 400	7 267	8 535
MORTGAGE STATUS AND SELECTED MONTHLY OWNER COSTS										
Specified owner-occupied housing units	**955**	**990**	**688**	**729**	**703**	**838**	**891**	**704**	**800**	**887**
With a mortgage	555	537	371	384	642	433	416	364	448	483
Less than $200	–	11	28	11	2	–	–	–	21	37
$200 to $299	–	76	74	35	11	47	45	62	55	98
$300 to $399	19	119	64	110	4	59	56	94	69	74
$400 to $499	51	103	42	46	15	105	81	40	68	110
$500 to $599	86	96	56	59	24	116	53	54	79	54
$600 to $699	100	55	26	51	122	53	15	21	69	45
$700 to $999	152	61	65	72	429	53	138	83	58	44
$1,000 to $1,999	134	16	16	–	35	–	18	10	29	21
$2,000 or more	13	–	–	–	–	–	10	–	–	–
Median (dollars)	731	459	428	449	757	505	560	472	513	442
Not mortgaged	400	453	317	345	61	405	475	340	352	404
Median (dollars)	207	170	140	206	171	156	178	137	172	180
MORTGAGE STATUS AND SELECTED MONTHLY OWNER COSTS AS A PERCENTAGE OF HOUSEHOLD INCOME IN 1989										
Specified owner-occupied housing units	**955**	**990**	**688**	**729**	**703**	**838**	**891**	**704**	**800**	**887**
With a mortgage	555	537	371	384	642	433	416	364	448	483
Median	19.9	17.6	24.3	19.0	24.3	21.7	24.1	18.6	20.3	19.2
Not mortgaged	400	453	317	345	61	405	475	340	352	404
Median	13.3	14.4	11.1	13.9	12.2	10.0–	11.8	12.2	12.7	11.2
GROSS RENT										
Specified renter-occupied housing units	**704**	**597**	**595**	**679**	**282**	**559**	**737**	**592**	**398**	**767**
Less than $100	–	36	54	53	–	–	22	34	32	35
$100 to $199	60	128	181	242	7	10	182	130	114	238
$200 to $299	20	150	209	185	2	24	133	188	111	258
$300 to $399	63	136	78	105	21	65	215	131	86	139
$400 to $499	276	90	–	65	89	185	100	56	22	25
$500 to $599	132	15	–	9	91	163	21	7	9	15
$600 to $749	99	8	–	–	41	71	20	–	7	6
$750 to $999	29	–	–	–	21	15	9	7	–	–
$1,000 or more	5	–	–	–	3	–	–	–	–	–
No cash rent	20	34	73	20	7	26	35	39	17	51
Median (dollars)	472	280	208	217	514	495	306	255	240	220
GROSS RENT AS A PERCENTAGE OF HOUSEHOLD INCOME IN 1989										
Specified renter-occupied housing units	**704**	**597**	**595**	**679**	**282**	**559**	**737**	**592**	**398**	**767**
Less than 20 percent	215	208	163	207	63	137	190	174	133	293
20 to 24 percent	119	68	39	34	51	104	112	64	52	64
25 to 29 percent	98	77	72	76	34	48	87	30	46	43
30 to 34 percent	44	15	51	41	33	66	49	49	6	30
35 percent or more	208	195	188	280	94	178	235	229	144	257
Not computed	20	34	82	41	7	26	64	46	17	80
Median	25.4	25.4	28.8	30.2	28.5	27.7	27.0	30.5	25.6	23.9

TIPSII [UPF] GH213 CENSUS90 71580800 07/28/93 10:47 AM MACHINE: C DATA:CENSUS90*H2TIPSDA13. 07/15/93 19:28:06 TAPE: NONE FRAME: 397
TSF:CENSUS90*92. 07/27/93 11:53:14 UTF:CENSUS90*93. 07/27/93 11:53:14 META:CENSUS90*H2TABLES13. 07/27/93 12:25:49

[Data based on sample and subject to sampling variability, see text. For definitions of terms and meanings of symbols, see text]

Place and [In Selected States] County Subdivision [2,500 to 9,999 Persons]	Bremen city	Buford city	Cairo city	Calhoun city	Camilla city	Canton city	Cedartown city	Centerville city	Chamblee city	Chatsworth city
Occupied housing units	**1 708**	**3 252**	**3 292**	**2 880**	**1 701**	**1 851**	**3 193**	**1 099**	**2 713**	**1 186**
TENURE										
Owner-occupied housing units	1 156	1 940	2 113	1 548	1 019	990	1 914	899	986	692
Renter-occupied housing units	552	1 312	1 179	1 332	682	861	1 279	200	1 727	494
YEAR STRUCTURE BUILT										
1989 to March 1990	46	34	55	109	22	84	49	7	8	16
1980 to 1988	323	1 348	524	646	224	375	250	273	119	443
1960 to 1979	747	976	1 405	1 254	697	523	1 106	721	1 506	451
1940 to 1959	487	614	984	642	550	540	1 132	98	1 044	182
1939 or earlier	105	280	324	229	208	329	656	–	36	94
HOUSE HEATING FUEL										
Utility gas	1 413	2 517	1 651	2 344	907	1 429	2 936	397	2 008	663
Bottled, tank, or LP gas	23	44	543	30	293	25	25	27	47	30
Electricity	223	630	972	454	435	272	170	659	619	454
Fuel oil, kerosene, etc.	11	16	35	22	17	46	16	–	20	28
All other fuels	30	45	80	30	49	79	46	16	–	11
No fuel used	8	–	11	–	–	–	–	–	19	–
VEHICLES AVAILABLE										
None	121	350	639	384	437	340	650	35	453	126
1	697	1 139	1 282	996	602	683	1 160	192	1 005	451
2	568	1 107	996	1 029	434	533	926	549	848	342
3 or more	322	656	375	471	228	295	457	323	407	267
YEAR HOUSEHOLDER MOVED INTO UNIT										
1989 to March 1990	310	926	760	697	267	509	614	156	1 123	325
1985 to 1988	381	954	759	725	401	363	659	384	766	319
1980 to 1984	264	460	321	399	243	249	425	130	216	118
1970 to 1979	348	469	677	443	369	258	562	284	287	220
1969 or earlier	405	443	775	616	421	472	933	145	321	204
PLUMBING FACILITIES BY PERSONS PER ROOM										
Complete plumbing facilities	1 708	3 236	3 271	2 874	1 686	1 826	3 179	1 099	2 688	1 178
1.01 or more	56	124	165	101	146	73	135	41	396	19
Lacking complete plumbing facilities	–	16	21	6	15	25	14	–	25	8
1.01 or more	–	–	6	–	–	–	–	–	–	–
SELECTED FACILITIES										
Water from public system or private company	1 685	3 240	3 264	2 858	1 687	1 819	3 163	1 099	2 703	1 186
Public sewer	1 502	2 459	3 051	2 482	1 629	1 536	2 959	954	2 662	1 059
Lacking complete kitchen facilities	–	17	16	15	31	–	13	–	6	–
HOUSEHOLDS BELOW POVERTY LEVEL										
Occupied housing units	**238**	**495**	**964**	**447**	**594**	**266**	**854**	**38**	**434**	**205**
Renter occupied	145	280	568	334	367	172	577	–	407	162
Built 1939 or earlier	6	25	142	27	67	90	150	–	9	31
Lacking complete plumbing facilities	–	9	15	–	7	25	5	–	–	–
No vehicle available	61	171	359	224	276	156	440	–	153	60
No telephone in unit	48	83	271	85	151	72	221	–	145	90
1.01 or more persons per room	8	23	70	5	90	14	74	–	162	9
MEDIAN HOUSEHOLD INCOME IN 1989										
Occupied housing units (dollars)	**21 016**	**25 349**	**14 926**	**25 515**	**16 336**	**20 847**	**17 414**	**37 708**	**26 482**	**25 773**
Owner occupied (dollars)	27 500	31 410	21 160	32 851	21 897	25 449	23 527	40 625	40 100	33 538
Renter occupied (dollars)	14 274	18 103	9 487	17 475	8 716	15 048	11 969	28 889	21 355	16 000
MORTGAGE STATUS AND SELECTED MONTHLY OWNER COSTS										
Specified owner-occupied housing units	**1 030**	**1 407**	**1 682**	**1 430**	**912**	**941**	**1 794**	**791**	**930**	**565**
With a mortgage	586	885	852	720	581	405	775	690	702	280
Less than $200	5	9	10	7	50	5	16	–	–	9
$200 to $299	29	8	153	49	86	31	100	67	25	–
$300 to $399	80	49	219	62	154	31	151	63	80	27
$400 to $499	118	108	124	120	93	79	181	85	70	11
$500 to $599	56	133	77	105	65	34	131	106	72	64
$600 to $699	100	160	73	70	54	67	63	99	82	39
$700 to $999	117	262	138	157	65	119	99	239	204	78
$1,000 to $1,999	81	156	58	123	14	39	34	31	137	52
$2,000 or more	–	–	–	27	–	–	–	–	32	–
Median (dollars)	608	684	431	623	401	626	449	619	744	681
Not mortgaged	444	522	830	710	331	536	1 019	101	228	285
Median (dollars)	168	174	139	166	182	170	161	199	187	181
MORTGAGE STATUS AND SELECTED MONTHLY OWNER COSTS AS A PERCENTAGE OF HOUSEHOLD INCOME IN 1989										
Specified owner-occupied housing units	**1 030**	**1 407**	**1 682**	**1 430**	**912**	**941**	**1 794**	**791**	**930**	**565**
With a mortgage	586	885	852	720	581	405	775	690	702	280
Median	20.1	21.2	18.9	18.1	18.7	24.5	18.9	18.4	19.9	18.6
Not mortgaged	444	522	830	710	331	536	1 019	101	228	285
Median	14.4	14.5	12.1	10.7	11.7	11.4	11.3	10.0–	13.3	10.0–
GROSS RENT										
Specified renter-occupied housing units	**546**	**1 285**	**1 153**	**1 304**	**680**	**836**	**1 270**	**200**	**1 719**	**494**
Less than $100	24	31	45	118	54	30	26	–	6	10
$100 to $199	91	78	239	173	226	97	324	–	3	75
$200 to $299	209	64	410	213	191	107	298	29	25	141
$300 to $399	129	306	233	373	96	227	305	23	85	160
$400 to $499	50	250	61	201	47	219	179	49	771	82
$500 to $599	21	277	66	119	16	102	42	61	556	14
$600 to $749	–	166	13	28	5	29	24	28	148	–
$750 to $999	–	32	–	27	8	9	–	–	100	–
$1,000 or more	–	–	–	–	–	9	–	–	12	–
No cash rent	22	81	86	52	37	7	72	10	13	12
Median (dollars)	267	424	265	333	225	386	289	492	496	305
GROSS RENT AS A PERCENTAGE OF HOUSEHOLD INCOME IN 1989										
Specified renter-occupied housing units	**546**	**1 285**	**1 153**	**1 304**	**680**	**836**	**1 270**	**200**	**1 719**	**494**
Less than 20 percent	200	355	248	550	198	302	350	61	400	162
20 to 24 percent	55	149	166	169	88	138	125	44	336	108
25 to 29 percent	54	156	141	181	66	60	146	23	166	39
30 to 34 percent	43	101	111	63	49	72	81	22	156	53
35 percent or more	165	428	379	289	212	249	463	40	614	108
Not computed	29	96	108	52	67	15	105	10	47	24
Median	25.3	27.9	28.8	22.2	26.6	23.9	28.7	23.9	28.0	23.4

TIPSII [UPF] GH213 CENSUS90 71580800 07/28/93 10:47 AM MACHINE: C DATA:CENSUS90*H2TIPSDA13. 07/15/93 19:28:06 TAPE: NONE FRAME: 398
TSF:CENSUS90*92. 07/27/93 11:53:14 UTF:CENSUS90*93. 07/27/93 11:53:14 META:CENSUS90*H2TABLES13. 07/27/93 12:25:49

Table 92. **Structural, Social, and Financial Characteristics: 1990**—Con.

[Data based on sample and subject to sampling variability, see text. For definitions of terms and meanings of symbols, see text]

Place and [In Selected States] County Subdivision [2,500 to 9,999 Persons]	Chattanooga Valley CDP	Clarkston city	Cochran city	Commerce city	Conley CDP	Conyers city	Cornelia city	Country Club Estates CDP	Cumming city	Cuthbert city
Occupied housing units	**1 495**	**2 198**	**1 580**	**1 568**	**1 820**	**2 798**	**1 318**	**2 792**	**955**	**1 274**
TENURE										
Owner-occupied housing units	1 256	509	1 039	1 059	1 153	1 275	816	1 650	534	782
Renter-occupied housing units	239	1 689	541	509	667	1 523	502	1 142	421	492
YEAR STRUCTURE BUILT										
1989 to March 1990	32	77	29	56	19	141	16	75	13	16
1980 to 1988	166	582	304	243	105	662	261	603	412	155
1960 to 1979	715	1 149	594	535	1 398	1 480	491	1 833	334	466
1940 to 1959	469	259	457	391	273	327	367	275	155	447
1939 or earlier	113	131	196	343	25	188	183	6	41	190
HOUSE HEATING FUEL										
Utility gas	218	979	1 103	1 071	1 462	1 838	810	1 221	655	584
Bottled, tank, or LP gas	85	9	55	82	30	13	40	33	26	349
Electricity	917	1 210	307	375	328	908	376	1 500	261	262
Fuel oil, kerosene, etc.	72	–	28	14	–	–	39	16	–	25
All other fuels	203	–	76	26	–	39	53	–	13	54
No fuel used	–	–	11	–	–	–	–	22	–	–
VEHICLES AVAILABLE										
None	47	237	246	239	142	314	181	195	89	332
1	261	1 083	635	507	518	1 003	439	996	265	558
2	727	729	429	548	776	956	474	1 156	342	245
3 or more	460	149	270	274	384	525	224	445	259	139
YEAR HOUSEHOLDER MOVED INTO UNIT										
1989 to March 1990	209	1 006	254	254	335	804	248	879	164	261
1985 to 1988	308	729	412	397	575	839	372	850	395	217
1980 to 1984	160	168	219	188	350	256	156	332	68	81
1970 to 1979	326	134	295	286	320	511	224	457	119	214
1969 or earlier	492	161	400	443	240	388	318	274	209	501
PLUMBING FACILITIES BY PERSONS PER ROOM										
Complete plumbing facilities	1 473	2 181	1 572	1 537	1 810	2 786	1 318	2 792	955	1 196
1.01 or more	11	101	75	63	100	111	82	96	75	99
Lacking complete plumbing facilities	22	17	8	31	10	12	–	–	–	78
1.01 or more	–	–	8	–	–	8	–	–	–	42
SELECTED FACILITIES										
Water from public system or private company	1 456	2 198	1 550	1 548	1 812	2 798	1 313	2 603	936	1 266
Public sewer	418	2 086	1 498	1 373	1 709	2 635	1 160	2 079	391	1 171
Lacking complete kitchen facilities	9	7	10	5	10	4	33	–	–	81
HOUSEHOLDS BELOW POVERTY LEVEL										
Occupied housing units	**108**	**165**	**458**	**317**	**281**	**461**	**271**	**419**	**138**	**506**
Renter occupied	18	142	266	228	248	394	178	334	109	329
Built 1939 or earlier	51	10	59	66	8	29	24	–	7	72
Lacking complete plumbing facilities	–	9	8	15	–	12	–	–	–	31
No vehicle available	–	69	181	152	77	166	100	124	63	232
No telephone in unit	14	22	149	119	65	96	65	69	–	198
1.01 or more persons per room	–	24	61	25	55	44	–	56	10	102
MEDIAN HOUSEHOLD INCOME IN 1989										
Occupied housing units (dollars)	**26 687**	**28 495**	**17 315**	**19 926**	**27 723**	**26 197**	**21 000**	**26 875**	**27 708**	**11 336**
Owner occupied (dollars)	28 917	36 719	24 871	23 613	34 861	34 803	24 468	36 754	38 171	14 224
Renter occupied (dollars)	21 514	26 741	7 659	12 423	16 196	20 865	15 992	18 651	21 046	5 518
MORTGAGE STATUS AND SELECTED MONTHLY OWNER COSTS										
Specified owner-occupied housing units	**1 024**	**436**	**860**	**865**	**1 073**	**1 111**	**722**	**1 316**	**490**	**649**
With a mortgage	663	297	402	375	863	752	304	1 142	284	258
Less than $200	20	–	17	12	16	–	11	–	–	17
$200 to $299	78	20	51	53	57	32	37	137	22	93
$300 to $399	61	8	84	25	112	43	25	120	15	61
$400 to $499	122	36	85	55	120	109	43	133	18	20
$500 to $599	157	16	32	85	117	167	52	250	40	36
$600 to $699	96	44	33	66	274	95	34	109	54	31
$700 to $999	123	113	75	65	128	249	58	334	75	–
$1,000 to $1,999	6	60	25	14	39	51	39	59	60	–
$2,000 or more	–	–	–	–	–	6	5	–	–	–
Median (dollars)	523	807	448	542	603	627	549	574	671	318
Not mortgaged	361	139	458	490	210	359	418	174	206	391
Median (dollars)	161	216	148	142	172	205	161	222	223	140
MORTGAGE STATUS AND SELECTED MONTHLY OWNER COSTS AS A PERCENTAGE OF HOUSEHOLD INCOME IN 1989										
Specified owner-occupied housing units	**1 024**	**436**	**860**	**865**	**1 073**	**1 111**	**722**	**1 316**	**490**	**649**
With a mortgage	663	297	402	375	863	752	304	1 142	284	258
Median	17.5	21.7	18.8	19.6	19.4	19.5	19.8	19.1	21.9	19.8
Not mortgaged	361	139	458	490	210	359	418	174	206	391
Median	10.0–	10.0–	10.3	10.6	10.0–	10.2	10.3	10.0–	10.0–	13.4
GROSS RENT										
Specified renter-occupied housing units	**239**	**1 670**	**534**	**504**	**658**	**1 510**	**498**	**1 142**	**421**	**479**
Less than $100	–	–	48	17	23	40	28	37	–	87
$100 to $199	20	–	190	115	45	132	126	78	42	137
$200 to $299	32	17	175	104	43	108	100	58	52	123
$300 to $399	90	26	39	76	88	134	112	307	81	62
$400 to $499	54	354	22	86	185	334	63	278	83	10
$500 to $599	24	759	14	43	150	457	9	189	76	5
$600 to $749	–	437	5	9	102	209	11	161	67	–
$750 to $999	–	50	–	–	22	59	10	9	8	–
$1,000 or more	–	10	–	–	–	–	–	–	–	–
No cash rent	19	17	41	54	–	37	39	25	12	55
Median (dollars)	355	556	205	272	469	497	283	441	447	190
GROSS RENT AS A PERCENTAGE OF HOUSEHOLD INCOME IN 1989										
Specified renter-occupied housing units	**239**	**1 670**	**534**	**504**	**658**	**1 510**	**498**	**1 142**	**421**	**479**
Less than 20 percent	114	525	154	143	103	341	181	309	122	138
20 to 24 percent	29	346	51	49	125	245	74	169	70	33
25 to 29 percent	19	245	25	59	84	256	62	180	42	44
30 to 34 percent	15	124	88	38	41	164	17	37	81	23
35 percent or more	43	395	157	161	298	455	122	402	94	172
Not computed	19	35	59	54	7	49	42	45	12	69
Median	19.6	24.2	30.4	27.8	31.6	27.8	23.2	27.0	26.5	28.9

TIPSII [UPF] GH213 CENSUS90 71580800 07/28/93 10:47 AM MACHINE: C DATA:CENSUS90*H2TIPSDA13. 07/15/93 19:28:06 TAPE: NONE FRAME: 399
TSF:CENSUS90*92. 07/27/93 11:53:14 UTF:CENSUS90*93. 07/27/93 11:53:14 META:CENSUS90*H2TABLES13. 07/27/93 12:25:49

Table 92. **Structural, Social, and Financial Characteristics: 1990**—Con.

[Data based on sample and subject to sampling variability, see text. For definitions of terms and meanings of symbols, see text]

Place and [In Selected States] County Subdivision [2,500 to 9,999 Persons]	Dahlonega city	Dallas city	Dawson city	Dock Junction CDP	Donalsonville city	Doraville city	Duluth city	East Boundary CDP	East Dublin town	Eastman city
Occupied housing units	**781**	**1 040**	**1 860**	**2 652**	**971**	**2 968**	**3 431**	**1 087**	**919**	**2 110**
TENURE										
Owner-occupied housing units	384	414	1 022	1 828	676	1 473	1 844	677	586	1 297
Renter-occupied housing units	397	626	838	824	295	1 495	1 587	410	333	813
YEAR STRUCTURE BUILT										
1989 to March 1990	13	21	28	59	15	42	67	35	9	36
1980 to 1988	255	288	178	474	91	172	2 395	107	196	371
1960 to 1979	284	379	684	1 063	460	1 853	696	668	489	891
1940 to 1959	183	204	577	858	320	885	233	267	196	557
1939 or earlier	46	148	393	198	85	16	40	10	29	255
HOUSE HEATING FUEL										
Utility gas	435	710	631	1 592	198	2 142	2 765	807	339	1 451
Bottled, tank, or LP gas	44	61	497	293	130	36	46	7	213	120
Electricity	197	231	470	621	567	772	610	265	328	443
Fuel oil, kerosene, etc.	79	2	126	76	44	11	–	–	9	8
All other fuels	26	36	128	61	23	–	10	8	30	88
No fuel used	–	–	8	9	9	7	–	–	–	–
VEHICLES AVAILABLE										
None	103	253	603	243	193	173	132	317	138	343
1	235	359	654	853	415	1 039	954	361	308	803
2	332	304	366	1 002	244	1 082	1 647	244	313	654
3 or more	111	124	237	554	119	674	698	165	160	310
YEAR HOUSEHOLDER MOVED INTO UNIT										
1989 to March 1990	286	270	312	527	165	864	1 171	175	157	386
1985 to 1988	172	293	428	722	181	844	1 310	218	253	539
1980 to 1984	103	116	227	383	120	314	521	84	87	265
1970 to 1979	99	161	392	331	213	460	308	306	168	362
1969 or earlier	121	200	501	689	292	486	121	304	254	558
PLUMBING FACILITIES BY PERSONS PER ROOM										
Complete plumbing facilities	766	1 040	1 773	2 638	948	2 951	3 406	1 079	915	2 071
1.01 or more	41	37	151	107	60	172	56	111	24	84
Lacking complete plumbing facilities	15	–	87	14	23	17	25	8	4	39
1.01 or more	–	–	20	–	3	3	–	–	–	–
SELECTED FACILITIES										
Water from public system or private company	768	1 022	1 854	1 098	956	2 968	3 431	1 087	874	2 091
Public sewer	544	861	1 794	462	720	2 689	1 994	1 052	581	1 818
Lacking complete kitchen facilities	–	–	57	16	26	19	13	8	–	15
HOUSEHOLDS BELOW POVERTY LEVEL										
Occupied housing units	**175**	**280**	**649**	**405**	**318**	**171**	**88**	**393**	**262**	**628**
Renter occupied	156	213	447	227	146	113	64	286	165	429
Built 1939 or earlier	15	18	156	52	4	–	16	10	16	85
Lacking complete plumbing facilities	15	–	71	–	13	–	16	8	4	21
No vehicle available	57	124	383	183	121	24	29	235	104	245
No telephone in unit	29	76	266	140	121	12	11	81	79	207
1.01 or more persons per room	5	16	99	40	29	12	–	27	19	43
MEDIAN HOUSEHOLD INCOME IN 1989										
Occupied housing units (dollars)	**23 079**	**18 587**	**13 973**	**22 848**	**13 406**	**31 067**	**41 505**	**16 132**	**15 536**	**14 876**
Owner occupied (dollars)	32 500	24 868	20 833	27 212	18 500	40 234	53 486	23 147	21 890	23 247
Renter occupied (dollars)	14 293	13 871	10 208	17 110	8 882	25 389	31 885	5 000–	8 499	7 796
MORTGAGE STATUS AND SELECTED MONTHLY OWNER COSTS										
Specified owner-occupied housing units	**286**	**401**	**889**	**1 415**	**583**	**1 335**	**1 661**	**618**	**465**	**1 078**
With a mortgage	120	159	432	718	340	1 049	1 423	509	279	496
Less than $200	–	–	16	27	17	–	–	24	8	20
$200 to $299	–	16	49	51	84	44	8	136	43	22
$300 to $399	20	16	134	142	84	97	27	88	53	135
$400 to $499	18	26	79	125	65	202	32	101	89	71
$500 to $599	19	1	62	117	39	109	62	36	47	55
$600 to $699	17	17	13	74	11	158	111	62	15	34
$700 to $999	26	83	63	121	29	369	460	62	24	130
$1,000 to $1,999	20	–	16	61	11	70	692	–	–	29
$2,000 or more	–	–	–	–	–	–	31	–	–	–
Median (dollars)	609	759	421	509	383	645	1 009	405	430	500
Not mortgaged	166	242	457	697	243	286	238	109	186	582
Median (dollars)	227	176	162	160	154	201	225	175	157	168
MORTGAGE STATUS AND SELECTED MONTHLY OWNER COSTS AS A PERCENTAGE OF HOUSEHOLD INCOME IN 1989										
Specified owner-occupied housing units	**286**	**401**	**889**	**1 415**	**583**	**1 335**	**1 661**	**618**	**465**	**1 078**
With a mortgage	120	159	432	718	340	1 049	1 423	509	279	496
Median	16.0	19.9	18.0	18.4	25.2	18.6	23.4	20.0	19.3	19.0
Not mortgaged	166	242	457	697	243	286	238	109	186	582
Median	10.0–	10.0–	12.8	10.7	12.4	10.7	10.0–	12.5	11.8	12.1
GROSS RENT										
Specified renter-occupied housing units	**397**	**611**	**825**	**824**	**284**	**1 495**	**1 580**	**403**	**327**	**806**
Less than $100	15	20	38	17	16	–	–	29	26	109
$100 to $199	34	177	197	50	66	–	16	68	41	257
$200 to $299	29	85	323	165	134	–	23	84	116	188
$300 to $399	126	88	154	329	37	60	69	77	84	114
$400 to $499	84	145	47	125	8	383	213	87	37	60
$500 to $599	48	41	14	98	9	486	504	20	7	36
$600 to $749	30	35	17	6	–	433	558	–	–	–
$750 to $999	–	–	–	–	6	104	151	–	–	–
$1,000 or more	–	–	–	–	–	–	35	–	–	–
No cash rent	31	20	35	34	8	29	11	38	16	42
Median (dollars)	373	313	243	353	234	566	592	303	286	233
GROSS RENT AS A PERCENTAGE OF HOUSEHOLD INCOME IN 1989										
Specified renter-occupied housing units	**397**	**611**	**825**	**824**	**284**	**1 495**	**1 580**	**403**	**327**	**806**
Less than 20 percent	52	188	265	316	75	392	606	61	61	195
20 to 24 percent	77	71	66	86	55	301	338	42	24	133
25 to 29 percent	96	99	54	38	11	262	247	24	39	80
30 to 34 percent	25	47	75	106	22	202	144	19	46	109
35 percent or more	116	173	309	244	113	290	223	203	136	240
Not computed	31	33	56	34	8	48	22	54	21	49
Median	27.8	26.5	30.0	24.6	28.6	25.6	22.6	44.0	33.2	28.2

TIPSII [UPF] GH213 CENSUS90 71580800 07/28/93 10:47 AM MACHINE: C DATA:CENSUS90*H2TIPSDA13. 07/15/93 19:28:06 TAPE: NONE FRAME: 400
TSF:CENSUS90*92. 07/27/93 11:53:14 UTF:CENSUS90*93. 07/27/93 11:53:14 META:CENSUS90*H2TABLES13. 07/27/93 12:25:49

Table 92. **Structural, Social, and Financial Characteristics: 1990**—Con.

[Data based on sample and subject to sampling variability, see text. For definitions of terms and meanings of symbols, see text]

Place and [In Selected States] County Subdivision [2,500 to 9,999 Persons]	Eatonton city	Elberton city	Experiment CDP	Fairburn city	Fair Oaks CDP	Fairview CDP	Fayetteville city	Fitzgerald city	Forsyth city	Fort Gordon CDP
Occupied housing units	**1 677**	**2 348**	**1 359**	**1 486**	**3 058**	**2 384**	**2 349**	**3 234**	**1 546**	**860**
TENURE										
Owner-occupied housing units	1 065	1 392	670	927	1 139	1 951	1 455	1 875	895	–
Renter-occupied housing units	612	956	689	559	1 919	433	894	1 359	651	860
YEAR STRUCTURE BUILT										
1989 to March 1990	33	19	8	23	14	48	298	125	16	–
1980 to 1988	205	342	124	438	508	399	1 147	618	289	–
1960 to 1979	790	589	582	632	1 228	988	738	926	569	704
1940 to 1959	429	920	509	240	1 130	808	141	1 016	463	145
1939 or earlier	220	478	136	153	178	141	25	549	209	11
HOUSE HEATING FUEL										
Utility gas	1 121	1 764	1 141	1 176	2 083	250	1 824	1 565	1 203	613
Bottled, tank, or LP gas	181	160	16	31	37	186	81	454	76	5
Electricity	246	284	173	231	880	1 588	416	1 076	264	231
Fuel oil, kerosene, etc.	13	71	–	–	19	233	–	31	–	6
All other fuels	116	62	29	48	14	127	15	108	3	5
No fuel used	–	7	–	–	25	–	13	–	–	–
VEHICLES AVAILABLE										
None	369	505	327	111	372	145	127	665	237	36
1	527	823	505	566	1 330	738	709	1 301	497	317
2	557	723	349	489	1 016	963	1 048	933	518	424
3 or more	224	297	178	320	340	538	465	335	294	83
YEAR HOUSEHOLDER MOVED INTO UNIT										
1989 to March 1990	305	370	251	321	1 190	319	973	673	226	435
1985 to 1988	293	603	321	462	895	594	566	797	360	411
1980 to 1984	291	213	171	216	258	324	306	505	210	14
1970 to 1979	301	402	259	255	304	499	286	564	271	–
1969 or earlier	487	760	357	232	411	648	218	695	479	–
PLUMBING FACILITIES BY PERSONS PER ROOM										
Complete plumbing facilities	1 608	2 322	1 352	1 486	3 058	2 369	2 327	3 219	1 510	850
1.01 or more	105	95	38	85	97	47	42	142	88	35
Lacking complete plumbing facilities	69	26	7	–	–	15	22	15	36	10
1.01 or more	25	–	–	–	–	–	–	–	6	–
SELECTED FACILITIES										
Water from public system or private company	1 649	2 318	1 319	1 428	3 058	2 370	2 274	3 229	1 512	860
Public sewer	1 569	2 200	639	1 340	2 925	321	2 121	3 107	1 372	849
Lacking complete kitchen facilities	57	–	7	–	22	15	13	8	9	–
HOUSEHOLDS BELOW POVERTY LEVEL										
Occupied housing units	**484**	**651**	**325**	**209**	**454**	**392**	**112**	**900**	**354**	**83**
Renter occupied	329	360	277	137	346	124	66	609	215	83
Built 1939 or earlier	61	127	31	21	39	69	–	101	48	–
Lacking complete plumbing facilities	39	11	–	–	–	15	22	–	24	–
No vehicle available	227	294	222	57	156	82	66	417	107	17
No telephone in unit	118	135	88	52	184	81	40	327	83	17
1.01 or more persons per room	97	44	28	7	31	8	8	100	33	–
MEDIAN HOUSEHOLD INCOME IN 1989										
Occupied housing units (dollars)	**17 034**	**17 065**	**18 117**	**29 095**	**22 252**	**21 275**	**36 734**	**15 243**	**23 452**	**26 803**
Owner occupied (dollars)	22 470	22 445	26 745	35 402	23 081	23 066	40 708	20 776	28 506	–
Renter occupied (dollars)	10 260	10 224	12 582	23 006	21 964	14 112	31 667	9 180	17 679	26 803
MORTGAGE STATUS AND SELECTED MONTHLY OWNER COSTS										
Specified owner-occupied housing units	**837**	**1 183**	**577**	**879**	**679**	**1 543**	**1 277**	**1 621**	**776**	**–**
With a mortgage	426	482	245	592	386	815	892	746	393	–
Less than $200	–	17	–	–	33	–	–	9	5	–
$200 to $299	104	61	18	16	56	83	17	70	50	–
$300 to $399	130	63	82	16	58	144	48	191	61	–
$400 to $499	54	134	52	31	51	251	33	173	35	–
$500 to $599	32	47	35	98	96	148	23	90	67	–
$600 to $699	29	48	35	74	51	98	132	76	35	–
$700 to $999	40	42	23	259	33	84	347	109	94	–
$1,000 to $1,999	37	55	–	98	8	7	292	28	41	–
$2,000 or more	–	15	–	–	–	–	–	–	5	–
Median (dollars)	379	474	425	752	487	467	865	470	576	–
Not mortgaged	411	701	332	287	293	728	385	875	383	–
Median (dollars)	159	152	151	173	139	135	217	165	197	–
MORTGAGE STATUS AND SELECTED MONTHLY OWNER COSTS AS A PERCENTAGE OF HOUSEHOLD INCOME IN 1989										
Specified owner-occupied housing units	**837**	**1 183**	**577**	**879**	**679**	**1 543**	**1 277**	**1 621**	**776**	**–**
With a mortgage	426	482	245	592	386	815	892	746	393	–
Median	19.0	23.6	18.0	20.2	18.7	17.3	23.5	21.0	21.4	–
Not mortgaged	411	701	332	287	293	728	385	875	383	–
Median	12.0	12.8	10.0–	13.8	11.6	11.2	10.0–	12.1	11.9	–
GROSS RENT										
Specified renter-occupied housing units	**612**	**942**	**689**	**534**	**1 908**	**433**	**885**	**1 337**	**645**	**850**
Less than $100	36	59	108	–	–	10	–	39	31	7
$100 to $199	136	196	154	9	8	31	10	347	117	–
$200 to $299	223	372	126	13	97	57	–	413	158	15
$300 to $399	87	150	112	99	372	136	18	268	155	187
$400 to $499	34	60	62	182	708	112	208	111	69	284
$500 to $599	27	28	77	147	483	27	338	49	62	39
$600 to $749	28	8	–	23	159	–	203	15	–	–
$750 to $999	7	–	11	26	21	–	74	6	–	7
$1,000 or more	–	–	–	–	–	–	34	9	–	–
No cash rent	34	69	39	35	60	60	–	80	53	311
Median (dollars)	239	244	256	476	463	383	558	255	291	415
GROSS RENT AS A PERCENTAGE OF HOUSEHOLD INCOME IN 1989										
Specified renter-occupied housing units	**612**	**942**	**689**	**534**	**1 908**	**433**	**885**	**1 337**	**645**	**850**
Less than 20 percent	207	319	183	131	612	105	355	371	299	252
20 to 24 percent	50	45	141	63	335	59	175	125	54	145
25 to 29 percent	55	126	98	60	189	29	78	144	64	76
30 to 34 percent	63	85	46	62	102	33	53	145	23	6
35 percent or more	155	292	170	172	593	147	215	458	143	34
Not computed	82	75	51	46	77	60	9	94	62	337
Median	25.7	27.8	24.8	29.2	24.5	28.9	22.4	29.4	19.7	20.2

TIPSII [UPF] GH213 CENSUS90 71580800 07/28/93 10:47 AM MACHINE: C DATA:CENSUS90*H2TIPSDA13. 07/15/93 19:28:06 TAPE: NONE FRAME: 401
TSF:CENSUS90*92. 07/27/93 11:53:14 UTF:CENSUS90*93. 07/27/93 11:53:14 META:CENSUS90*H2TABLES13. 07/27/93 12:25:49

Table 92. **Structural, Social, and Financial Characteristics: 1990**—Con.

[Data based on sample and subject to sampling variability, see text. For definitions of terms and meanings of symbols, see text]

Place and [In Selected States] County Subdivision [2,500 to 9,999 Persons]	Fort Oglethorpe city	Fort Valley city	Garden City city	Georgetown CDP	Glennville city	Greensboro city	Gresham Park CDP	Grovetown city	Hampton city	Hapeville city
Occupied housing units	**2 293**	**2 971**	**2 930**	**2 190**	**1 402**	**1 028**	**2 819**	**1 270**	**973**	**2 369**
TENURE										
Owner-occupied housing units	1 442	1 579	1 556	1 298	770	667	1 834	563	762	1 197
Renter-occupied housing units	851	1 392	1 374	892	632	361	985	707	211	1 172
YEAR STRUCTURE BUILT										
1989 to March 1990	30	27	57	76	8	21	58	23	65	–
1980 to 1988	323	546	526	1 305	262	188	247	356	361	18
1960 to 1979	1 300	1 125	802	736	517	360	1 642	698	320	493
1940 to 1959	509	812	1 359	64	406	219	846	104	116	1 399
1939 or earlier	131	461	186	9	209	240	26	89	111	459
HOUSE HEATING FUEL										
Utility gas	268	2 004	1 683	1 133	657	585	1 988	779	826	2 000
Bottled, tank, or LP gas	35	235	357	264	108	78	23	48	5	21
Electricity	1 888	676	809	734	549	221	800	412	120	348
Fuel oil, kerosene, etc.	72	8	22	27	23	35	8	31	–	–
All other fuels	30	48	50	23	54	109	–	–	22	–
No fuel used	–	–	9	9	11	–	–	–	–	–
VEHICLES AVAILABLE										
None	163	753	380	45	246	235	295	78	78	320
1	833	1 179	1 107	651	560	411	939	672	249	1 052
2	957	716	1 010	1 127	459	268	1 054	377	387	614
3 or more	340	323	433	367	137	114	531	143	259	383
YEAR HOUSEHOLDER MOVED INTO UNIT										
1989 to March 1990	424	615	765	891	265	126	580	540	158	518
1985 to 1988	545	668	615	690	368	222	657	309	276	633
1980 to 1984	281	462	311	223	161	139	321	146	207	319
1970 to 1979	560	522	486	217	217	301	1 072	197	132	311
1969 or earlier	483	704	753	169	391	240	189	78	200	588
PLUMBING FACILITIES BY PERSONS PER ROOM										
Complete plumbing facilities	2 293	2 928	2 930	2 190	1 384	996	2 813	1 270	964	2 369
1.01 or more	49	187	137	35	69	100	210	74	50	139
Lacking complete plumbing facilities	–	43	–	–	18	32	6	–	9	–
1.01 or more	–	5	–	–	6	–	–	–	–	–
SELECTED FACILITIES										
Water from public system or private company	2 288	2 940	2 845	1 984	1 315	986	2 819	1 232	962	2 369
Public sewer	2 075	2 869	2 664	1 484	1 208	799	2 577	1 229	832	2 333
Lacking complete kitchen facilities	7	17	15	4	24	19	8	–	–	22
HOUSEHOLDS BELOW POVERTY LEVEL										
Occupied housing units	**378**	**1 107**	**347**	**133**	**411**	**380**	**399**	**196**	**136**	**268**
Renter occupied	222	889	252	54	285	174	232	187	63	175
Built 1939 or earlier	20	207	–	–	83	64	–	11	13	84
Lacking complete plumbing facilities	–	19	–	–	18	7	–	–	–	–
No vehicle available	97	552	163	18	222	167	134	41	50	71
No telephone in unit	10	426	50	44	185	135	61	75	–	18
1.01 or more persons per room	7	140	46	4	27	50	19	30	24	30
MEDIAN HOUSEHOLD INCOME IN 1989										
Occupied housing units (dollars)	**23 677**	**14 357**	**25 667**	**35 523**	**15 889**	**15 045**	**28 451**	**19 310**	**28 464**	**23 672**
Owner occupied (dollars)	28 351	26 061	27 455	40 750	24 535	16 343	33 387	30 195	30 435	27 594
Renter occupied (dollars)	17 018	6 243	22 537	30 313	10 703	11 677	19 620	15 557	22 813	19 669
MORTGAGE STATUS AND SELECTED MONTHLY OWNER COSTS										
Specified owner-occupied housing units	**1 358**	**1 424**	**1 128**	**941**	**603**	**563**	**1 681**	**389**	**475**	**1 099**
With a mortgage	827	740	472	740	228	275	1 497	312	260	528
Less than $200	52	9	–	7	–	7	12	–	–	12
$200 to $299	118	104	32	–	33	81	14	57	8	25
$300 to $399	116	120	114	–	43	34	207	–	33	66
$400 to $499	65	172	72	33	37	75	308	37	42	92
$500 to $599	170	99	53	70	49	22	204	67	47	88
$600 to $699	99	102	78	84	23	19	286	102	18	101
$700 to $999	168	76	104	384	43	16	383	49	105	82
$1,000 to $1,999	29	51	19	151	–	21	83	–	7	62
$2,000 or more	10	7	–	11	–	–	–	–	–	–
Median (dollars)	531	479	551	834	502	428	601	590	625	574
Not mortgaged	531	684	656	201	375	288	184	77	215	571
Median (dollars)	179	179	182	238	198	137	179	156	188	187
MORTGAGE STATUS AND SELECTED MONTHLY OWNER COSTS AS A PERCENTAGE OF HOUSEHOLD INCOME IN 1989										
Specified owner-occupied housing units	**1 358**	**1 424**	**1 128**	**941**	**603**	**563**	**1 681**	**389**	**475**	**1 099**
With a mortgage	827	740	472	740	228	275	1 497	312	260	528
Median	19.1	20.8	16.8	22.3	24.4	21.0	22.5	17.4	19.3	25.0
Not mortgaged	531	684	656	201	375	288	184	77	215	571
Median	11.4	10.5	10.0–	11.3	10.0–	13.6	10.0–	10.0–	10.0–	10.0–
GROSS RENT										
Specified renter-occupied housing units	**841**	**1 338**	**1 374**	**880**	**632**	**361**	**972**	**707**	**211**	**1 161**
Less than $100	30	127	10	–	16	38	14	–	13	–
$100 to $199	151	281	65	–	144	79	65	11	15	–
$200 to $299	119	316	255	29	180	105	37	156	34	142
$300 to $399	245	259	379	78	170	98	82	288	25	240
$400 to $499	196	177	236	137	29	24	251	168	34	418
$500 to $599	61	64	294	307	32	–	265	55	54	234
$600 to $749	6	22	49	223	8	–	133	–	22	69
$750 to $999	11	8	10	75	–	–	99	6	–	23
$1,000 or more	–	7	–	9	–	–	10	–	–	–
No cash rent	22	77	76	22	53	17	16	23	14	35
Median (dollars)	335	274	367	556	269	246	508	365	444	444
GROSS RENT AS A PERCENTAGE OF HOUSEHOLD INCOME IN 1989										
Specified renter-occupied housing units	**841**	**1 338**	**1 374**	**880**	**632**	**361**	**972**	**707**	**211**	**1 161**
Less than 20 percent	283	281	579	326	120	171	220	136	77	313
20 to 24 percent	122	124	208	162	72	39	130	127	16	171
25 to 29 percent	125	109	97	174	86	14	148	127	21	219
30 to 34 percent	104	100	98	63	72	19	128	66	22	122
35 percent or more	178	606	300	133	210	95	305	228	61	278
Not computed	29	118	92	22	72	23	41	23	14	58
Median	25.0	34.8	21.5	23.2	30.1	19.9	28.9	28.1	26.3	26.5

TIPSII [UPF] GH213 CENSUS90 71580800 07/28/93 10:47 AM MACHINE: C DATA:CENSUS90*H2TIPSDA13. 07/15/93 19:28:06 TAPE: NONE FRAME: 402
TSF:CENSUS90*92. 07/27/93 11:53:14 UTF:CENSUS90*93. 07/27/93 11:53:14 META:CENSUS90*H2TABLES13. 07/27/93 12:25:49

Table 92. **Structural, Social, and Financial Characteristics: 1990**—Con.

[Data based on sample and subject to sampling variability, see text. For definitions of terms and meanings of symbols, see text]

Place and [In Selected States] County Subdivision [2,500 to 9,999 Persons]	Hartwell city	Hawkinsville city	Hazlehurst city	Hogansville city	Homerville city	Irondale CDP	Isle Of Hope-Dutch Island CDP	Jackson city	Jefferson city	Jesup city
Occupied housing units	**1 767**	**1 419**	**1 573**	**1 175**	**942**	**1 105**	**964**	**1 406**	**1 056**	**3 256**
TENURE										
Owner-occupied housing units	1 182	873	960	789	604	1 025	886	780	701	1 928
Renter-occupied housing units	585	546	613	386	338	80	78	626	355	1 328
YEAR STRUCTURE BUILT										
1989 to March 1990	9	–	33	9	83	168	10	26	50	11
1980 to 1988	300	142	308	136	159	719	198	277	256	704
1960 to 1979	542	561	631	267	267	213	366	588	352	1 077
1940 to 1959	701	506	486	456	267	–	321	287	225	1 169
1939 or earlier	215	210	115	307	166	5	69	228	173	295
HOUSE HEATING FUEL										
Utility gas	1 305	948	974	919	292	957	641	931	523	2 082
Bottled, tank, or LP gas	53	9	98	116	200	–	64	135	182	97
Electricity	307	379	449	89	373	127	219	282	273	937
Fuel oil, kerosene, etc.	29	41	20	–	14	16	32	22	16	38
All other fuels	73	42	32	51	63	5	8	36	62	78
No fuel used	–	–	–	–	–	–	–	–	–	24
VEHICLES AVAILABLE										
None	291	382	285	293	150	6	14	193	140	544
1	641	438	540	412	310	190	188	538	299	1 212
2	525	371	445	285	335	655	522	447	420	978
3 or more	310	228	303	185	147	254	240	228	197	522
YEAR HOUSEHOLDER MOVED INTO UNIT										
1989 to March 1990	239	262	343	128	259	297	122	334	209	688
1985 to 1988	444	351	449	276	107	547	242	265	289	841
1980 to 1984	218	152	144	194	125	128	130	204	135	485
1970 to 1979	294	317	315	159	218	133	212	264	168	518
1969 or earlier	572	337	322	418	233	–	258	339	255	724
PLUMBING FACILITIES BY PERSONS PER ROOM										
Complete plumbing facilities	1 761	1 362	1 563	1 161	913	1 105	964	1 406	1 050	3 243
1.01 or more	95	84	108	82	28	17	16	138	39	169
Lacking complete plumbing facilities	6	57	10	14	29	–	–	–	6	13
1.01 or more	6	11	–	–	–	–	–	–	2	–
SELECTED FACILITIES										
Water from public system or private company	1 767	1 387	1 563	1 131	916	1 100	860	1 395	910	3 109
Public sewer	1 522	1 398	1 467	1 056	896	991	712	1 270	690	2 959
Lacking complete kitchen facilities	11	9	25	33	24	–	–	–	2	9
HOUSEHOLDS BELOW POVERTY LEVEL										
Occupied housing units	**424**	**482**	**490**	**296**	**270**	**43**	**9**	**219**	**187**	**896**
Renter occupied	251	307	240	168	171	13	3	121	122	564
Built 1939 or earlier	35	33	48	83	40	–	3	23	25	41
Lacking complete plumbing facilities	–	14	10	14	29	–	–	–	1	9
No vehicle available	164	325	189	166	115	–	–	67	90	424
No telephone in unit	146	207	148	140	112	–	3	53	74	320
1.01 or more persons per room	23	46	57	34	13	–	3	31	18	78
MEDIAN HOUSEHOLD INCOME IN 1989										
Occupied housing units (dollars)	**17 971**	**15 812**	**16 341**	**20 196**	**16 087**	**41 035**	**46 944**	**22 857**	**24 554**	**20 091**
Owner occupied (dollars)	22 135	21 418	19 896	22 165	17 250	41 816	48 182	26 875	31 198	27 612
Renter occupied (dollars)	9 132	7 571	12 817	15 781	9 705	26 447	40 921	18 300	14 688	12 895
MORTGAGE STATUS AND SELECTED MONTHLY OWNER COSTS										
Specified owner-occupied housing units	**1 080**	**782**	**788**	**723**	**437**	**744**	**823**	**742**	**515**	**1 671**
With a mortgage	453	333	451	263	181	721	579	418	275	899
Less than $200	21	20	24	5	23	–	–	18	4	12
$200 to $299	48	56	89	24	10	24	–	20	12	131
$300 to $399	117	37	65	47	47	40	33	60	43	146
$400 to $499	60	59	86	64	28	60	46	50	28	202
$500 to $599	88	49	63	35	14	22	53	65	46	141
$600 to $699	47	19	33	35	32	114	51	81	28	101
$700 to $999	60	66	79	26	8	318	194	99	81	108
$1,000 to $1,999	12	10	12	23	19	143	175	18	33	52
$2,000 or more	–	17	–	4	–	–	27	7	–	6
Median (dollars)	466	494	464	482	424	777	871	587	609	478
Not mortgaged	627	449	337	460	256	23	244	324	240	772
Median (dollars)	171	192	154	154	167	318	277	183	171	177
MORTGAGE STATUS AND SELECTED MONTHLY OWNER COSTS AS A PERCENTAGE OF HOUSEHOLD INCOME IN 1989										
Specified owner-occupied housing units	**1 080**	**782**	**788**	**723**	**437**	**744**	**823**	**742**	**515**	**1 671**
With a mortgage	453	333	451	263	181	721	579	418	275	899
Median	20.2	21.6	19.7	19.8	18.5	23.5	18.5	21.3	20.4	18.2
Not mortgaged	627	449	337	460	256	23	244	324	240	772
Median	12.2	12.8	15.1	12.1	13.7	10.0–	11.6	10.3	10.0–	12.7
GROSS RENT										
Specified renter-occupied housing units	**578**	**546**	**613**	**375**	**338**	**80**	**74**	**621**	**344**	**1 328**
Less than $100	63	19	26	3	38	–	–	19	23	28
$100 to $199	150	173	127	59	152	–	–	57	59	360
$200 to $299	137	177	195	114	49	–	–	110	83	439
$300 to $399	118	62	147	73	58	5	3	215	60	251
$400 to $499	59	51	33	53	12	–	–	131	58	120
$500 to $599	10	11	20	3	5	–	26	30	23	44
$600 to $749	4	16	6	13	–	55	20	31	19	18
$750 to $999	–	–	–	–	–	9	15	–	2	–
$1,000 or more	–	–	–	–	–	11	–	–	–	–
No cash rent	37	37	59	57	24	–	10	28	17	68
Median (dollars)	248	220	257	266	173	705	638	346	296	252
GROSS RENT AS A PERCENTAGE OF HOUSEHOLD INCOME IN 1989										
Specified renter-occupied housing units	**578**	**546**	**613**	**375**	**338**	**80**	**74**	**621**	**344**	**1 328**
Less than 20 percent	192	130	227	177	114	14	35	198	116	447
20 to 24 percent	67	80	48	12	27	–	–	108	53	142
25 to 29 percent	70	67	93	32	46	23	12	88	41	162
30 to 34 percent	66	23	49	–	32	10	6	71	28	103
35 percent or more	138	201	137	89	73	33	11	128	87	356
Not computed	45	45	59	65	46	–	10	28	19	118
Median	25.5	28.0	25.1	18.2	25.5	31.5	19.1	24.6	24.4	25.5

TIPSII [UPF] GH213 CENSUS90 71580800 07/28/93 10:47 AM MACHINE: C DATA:CENSUS90*H2TIPSDA13. 07/15/93 19:28:06 TAPE: NONE FRAME: 403
TSF:CENSUS90*92. 07/27/93 11:53:14 UTF:CENSUS90*93. 07/27/93 11:53:14 META:CENSUS90*H2TABLES13. 07/27/93 12:25:49

Table 92. **Structural, Social, and Financial Characteristics: 1990**—Con.

[Data based on sample and subject to sampling variability, see text. For definitions of terms and meanings of symbols, see text]

Place and [In Selected States] County Subdivision [2,500 to 9,999 Persons]	Jonesboro city	Kennesaw city	Kings Bay Base CDP	Kingsland city	La Fayette city	Lake City city	Lakeview CDP	Lilburn city	Lindale CDP	Loganville city
Occupied housing units	**1 400**	**3 303**	**424**	**1 715**	**2 460**	**1 058**	**2 017**	**3 430**	**1 678**	**1 102**
TENURE										
Owner-occupied housing units	759	2 650	6	842	1 475	648	1 502	2 076	1 185	724
Renter-occupied housing units	641	653	418	873	985	410	515	1 354	493	378
YEAR STRUCTURE BUILT										
1989 to March 1990	5	195	–	272	81	9	6	43	29	177
1980 to 1988	75	1 697	362	938	236	151	156	2 052	137	449
1960 to 1979	749	1 087	62	295	1 044	732	816	1 110	511	316
1940 to 1959	454	290	–	154	657	155	743	187	564	110
1939 or earlier	117	34	–	56	442	11	296	38	437	50
HOUSE HEATING FUEL										
Utility gas	1 073	3 047	–	332	1 598	984	58	2 651	1 494	577
Bottled, tank, or LP gas	67	15	–	133	81	–	51	69	56	38
Electricity	247	192	411	1 232	643	74	1 598	683	65	444
Fuel oil, kerosene, etc.	13	31	–	10	54	–	170	4	11	8
All other fuels	–	18	7	–	76	–	140	23	42	35
No fuel used	–	–	6	8	8	–	–	–	10	–
VEHICLES AVAILABLE										
None	194	90	12	109	349	20	140	142	142	48
1	464	980	142	687	822	294	724	925	467	300
2	553	1 739	259	726	913	548	688	1 466	636	394
3 or more	189	494	11	193	376	196	465	897	433	360
YEAR HOUSEHOLDER MOVED INTO UNIT										
1989 to March 1990	400	871	221	976	507	230	302	919	278	327
1985 to 1988	259	1 325	203	407	646	366	418	1 204	400	414
1980 to 1984	167	450	–	73	333	92	257	698	168	115
1970 to 1979	230	333	–	117	398	143	336	416	308	161
1969 or earlier	344	324	–	142	576	227	704	193	524	85
PLUMBING FACILITIES BY PERSONS PER ROOM										
Complete plumbing facilities	1 394	3 303	424	1 709	2 433	1 058	1 993	3 405	1 668	1 098
1.01 or more	78	63	37	132	52	18	74	44	9	99
Lacking complete plumbing facilities	6	–	–	6	27	–	24	25	10	4
1.01 or more	–	–	–	–	–	–	–	–	10	–
SELECTED FACILITIES										
Water from public system or private company	1 389	3 281	424	1 631	2 460	995	2 011	3 426	1 654	1 073
Public sewer	1 277	3 001	407	1 543	2 336	916	371	1 928	1 297	924
Lacking complete kitchen facilities	13	10	–	–	19	–	10	8	–	7
HOUSEHOLDS BELOW POVERTY LEVEL										
Occupied housing units	**301**	**152**	**42**	**186**	**581**	**27**	**316**	**171**	**199**	**131**
Renter occupied	253	69	42	110	375	–	103	123	77	56
Built 1939 or earlier	13	–	–	–	108	–	61	8	64	12
Lacking complete plumbing facilities	–	–	–	–	9	–	10	–	–	–
No vehicle available	117	19	6	44	257	8	96	79	78	42
No telephone in unit	63	34	6	15	118	–	47	–	–	13
1.01 or more persons per room	67	10	6	16	6	–	39	14	–	10
MEDIAN HOUSEHOLD INCOME IN 1989										
Occupied housing units (dollars)	**21 944**	**36 566**	**21 651**	**23 865**	**19 233**	**34 685**	**23 016**	**40 357**	**23 838**	**26 821**
Owner occupied (dollars)	30 347	38 562	36 250	30 781	25 384	39 889	26 316	51 107	24 387	33 721
Renter occupied (dollars)	11 985	31 776	21 509	21 269	12 481	30 802	19 071	28 242	23 255	23 679
MORTGAGE STATUS AND SELECTED MONTHLY OWNER COSTS										
Specified owner-occupied housing units	**710**	**2 190**	**–**	**580**	**1 305**	**612**	**1 331**	**1 947**	**1 009**	**624**
With a mortgage	405	2 000	–	419	668	458	693	1 634	470	476
Less than $200	8	25	–	–	9	–	9	11	21	–
$200 to $299	7	31	–	14	112	8	107	–	68	9
$300 to $399	67	85	–	–	88	72	123	30	93	30
$400 to $499	74	55	–	6	189	54	136	64	91	25
$500 to $599	70	189	–	44	109	62	93	97	93	23
$600 to $699	90	391	–	35	42	102	57	173	67	56
$700 to $999	67	868	–	264	91	115	153	699	9	286
$1,000 to $1,999	22	356	–	56	28	32	15	553	28	47
$2,000 or more	–	–	–	–	–	13	–	7	–	–
Median (dollars)	576	776	–	768	475	649	476	895	465	806
Not mortgaged	305	190	–	161	637	154	638	313	539	148
Median (dollars)	186	181	–	185	164	222	144	225	152	253
MORTGAGE STATUS AND SELECTED MONTHLY OWNER COSTS AS A PERCENTAGE OF HOUSEHOLD INCOME IN 1989										
Specified owner-occupied housing units	**710**	**2 190**	**–**	**580**	**1 305**	**612**	**1 331**	**1 947**	**1 009**	**624**
With a mortgage	405	2 000	–	419	668	458	693	1 634	470	476
Median	20.4	23.6	–	25.7	20.5	20.3	18.9	20.7	19.9	24.8
Not mortgaged	305	190	–	161	637	154	638	313	539	148
Median	10.5	10.0–	–	15.1	11.7	10.0–	10.0–	10.6	12.4	15.0
GROSS RENT										
Specified renter-occupied housing units	**641**	**646**	**413**	**873**	**985**	**410**	**515**	**1 354**	**479**	**371**
Less than $100	51	–	–	6	87	–	–	31	–	–
$100 to $199	101	–	9	55	238	–	17	61	16	13
$200 to $299	52	14	6	70	288	–	93	23	113	41
$300 to $399	92	32	119	271	173	–	206	106	164	34
$400 to $499	187	53	105	307	82	81	79	224	113	92
$500 to $599	58	125	18	105	68	205	88	358	37	158
$600 to $749	42	199	5	17	–	99	6	340	–	22
$750 to $999	19	189	–	27	–	18	–	166	–	5
$1,000 or more	–	12	–	–	–	7	–	36	–	6
No cash rent	39	22	151	15	49	–	26	9	36	–
Median (dollars)	403	672	398	405	259	574	360	571	327	503
GROSS RENT AS A PERCENTAGE OF HOUSEHOLD INCOME IN 1989										
Specified renter-occupied housing units	**641**	**646**	**413**	**873**	**985**	**410**	**515**	**1 354**	**479**	**371**
Less than 20 percent	198	147	134	255	303	121	206	423	293	125
20 to 24 percent	71	159	27	219	145	110	52	296	25	53
25 to 29 percent	33	98	44	64	140	40	46	167	43	45
30 to 34 percent	57	62	23	159	106	42	28	136	20	15
35 percent or more	226	158	28	161	212	97	126	314	62	111
Not computed	56	22	157	15	79	–	57	18	36	22
Median	28.6	25.3	19.7	24.0	25.2	23.8	22.2	24.1	17.2	24.7

TIPSII [UPF] GH213 CENSUS90 71580800 07/28/93 10:47 AM MACHINE: C DATA:CENSUS90*H2TIPSDA13. 07/15/93 19:28:06 TAPE: NONE FRAME: 404
TSF:CENSUS90*92. 07/27/93 11:53:14 UTF:CENSUS90*93. 07/27/93 11:53:14 META:CENSUS90*H2TABLES13. 07/27/93 12:25:49

Table 92. **Structural, Social, and Financial Characteristics: 1990**—Con.

[Data based on sample and subject to sampling variability, see text. For definitions of terms and meanings of symbols, see text]

Place and [In Selected States] County Subdivision [2,500 to 9,999 Persons]	Lyons city	McDonough city	McRae city	Madison city	Manchester city	Metter city	Midway-Hardwick CDP	Millen city	Monroe city	Montezuma city
Occupied housing units	**1 600**	**1 030**	**1 131**	**1 249**	**1 628**	**1 353**	**1 751**	**1 369**	**3 614**	**1 572**
TENURE										
Owner-occupied housing units	872	568	776	848	1 190	904	1 192	896	1 683	983
Renter-occupied housing units	728	462	355	401	438	449	559	473	1 931	589
YEAR STRUCTURE BUILT										
1989 to March 1990	14	16	26	41	22	76	71	18	173	31
1980 to 1988	366	155	192	232	246	327	517	206	835	350
1960 to 1979	738	401	459	550	472	591	611	591	1 233	740
1940 to 1959	383	279	254	219	402	230	388	369	878	313
1939 or earlier	99	179	200	207	486	129	164	185	495	138
HOUSE HEATING FUEL										
Utility gas	561	846	598	647	1 046	77	1 299	869	2 532	861
Bottled, tank, or LP gas	227	73	95	124	129	509	44	74	73	255
Electricity	720	83	405	350	321	600	379	299	934	396
Fuel oil, kerosene, etc.	21	15	4	67	18	64	–	41	9	60
All other fuels	64	13	29	61	114	103	29	86	66	–
No fuel used	7	–	–	–	–	–	–	–	–	–
VEHICLES AVAILABLE										
None	321	176	217	246	325	242	252	391	728	381
1	603	299	374	438	552	481	727	466	1 150	617
2	427	402	402	363	488	386	488	367	1 118	390
3 or more	249	153	138	202	263	244	284	145	618	184
YEAR HOUSEHOLDER MOVED INTO UNIT										
1989 to March 1990	404	211	199	273	169	197	364	216	978	252
1985 to 1988	354	204	188	249	379	384	499	325	884	450
1980 to 1984	201	169	131	171	209	228	280	175	472	246
1970 to 1979	296	167	250	260	308	324	267	326	532	253
1969 or earlier	345	279	363	296	563	220	341	327	748	371
PLUMBING FACILITIES BY PERSONS PER ROOM										
Complete plumbing facilities	1 553	1 008	1 126	1 249	1 607	1 353	1 733	1 299	3 607	1 546
1.01 or more	131	81	27	73	83	118	111	129	255	77
Lacking complete plumbing facilities	47	22	5	–	21	–	18	70	7	26
1.01 or more	16	–	–	–	–	–	–	–	–	–
SELECTED FACILITIES										
Water from public system or private company	1 578	1 013	1 096	1 200	1 619	1 336	1 726	1 346	3 593	1 572
Public sewer	1 434	889	1 033	1 116	1 512	1 182	1 477	1 314	3 558	1 533
Lacking complete kitchen facilities	22	19	–	–	20	5	25	58	37	22
HOUSEHOLDS BELOW POVERTY LEVEL										
Occupied housing units	**513**	**188**	**362**	**299**	**375**	**317**	**274**	**473**	**966**	**550**
Renter occupied	340	125	233	135	135	193	120	262	776	325
Built 1939 or earlier	34	4	46	72	125	33	22	30	160	25
Lacking complete plumbing facilities	23	12	5	–	21	–	2	58	–	17
No vehicle available	231	95	144	130	206	100	87	321	538	297
No telephone in unit	210	26	109	73	75	111	57	202	311	222
1.01 or more persons per room	60	26	11	41	31	31	47	67	104	38
MEDIAN HOUSEHOLD INCOME IN 1989										
Occupied housing units (dollars)	**15 801**	**25 662**	**15 975**	**22 344**	**20 243**	**19 896**	**21 534**	**12 961**	**18 750**	**14 554**
Owner occupied (dollars)	22 759	32 328	20 573	25 069	22 440	22 778	22 443	19 662	25 925	24 194
Renter occupied (dollars)	10 696	17 283	7 085	20 112	13 611	11 202	17 443	7 666	14 631	7 202
MORTGAGE STATUS AND SELECTED MONTHLY OWNER COSTS										
Specified owner-occupied housing units	**705**	**481**	**722**	**736**	**1 021**	**629**	**583**	**683**	**1 485**	**844**
With a mortgage	367	219	263	405	392	302	253	377	761	449
Less than $200	10	3	24	32	9	18	11	45	25	9
$200 to $299	71	8	52	61	84	23	4	50	43	98
$300 to $399	109	25	35	58	61	57	56	63	115	48
$400 to $499	59	26	41	80	58	30	60	91	141	99
$500 to $599	31	19	48	44	82	48	65	36	126	37
$600 to $699	25	21	24	21	46	75	10	42	133	41
$700 to $999	36	74	20	31	27	32	39	35	97	56
$1,000 to $1,999	26	34	19	46	25	–	8	15	81	61
$2,000 or more	–	9	–	32	–	19	–	–	–	–
Median (dollars)	395	714	427	468	471	527	492	424	534	475
Not mortgaged	338	262	459	331	629	327	330	306	724	395
Median (dollars)	167	196	164	186	169	203	182	170	160	163
MORTGAGE STATUS AND SELECTED MONTHLY OWNER COSTS AS A PERCENTAGE OF HOUSEHOLD INCOME IN 1989										
Specified owner-occupied housing units	**705**	**481**	**722**	**736**	**1 021**	**629**	**583**	**683**	**1 485**	**844**
With a mortgage	367	219	263	405	392	302	253	377	761	449
Median	17.8	21.0	16.6	24.9	21.8	21.4	23.1	20.2	17.7	18.9
Not mortgaged	338	262	459	331	629	327	330	306	724	395
Median	14.3	12.7	12.7	11.9	11.5	13.3	15.1	21.3	11.9	13.4
GROSS RENT										
Specified renter-occupied housing units	**722**	**462**	**346**	**394**	**438**	**449**	**559**	**473**	**1 923**	**570**
Less than $100	48	27	39	37	–	28	4	42	77	69
$100 to $199	196	76	72	82	65	90	72	153	261	171
$200 to $299	179	37	95	38	124	145	122	114	320	162
$300 to $399	173	66	95	103	101	107	185	118	447	115
$400 to $499	64	128	15	96	70	21	98	5	461	12
$500 to $599	17	79	2	11	21	30	38	–	221	9
$600 to $749	–	21	–	–	9	–	9	–	50	–
$750 to $999	–	10	–	–	–	–	–	–	29	–
$1,000 or more	–	–	–	–	–	–	–	–	–	–
No cash rent	45	18	28	27	48	28	31	41	57	32
Median (dollars)	259	410	233	333	317	268	326	214	362	229
GROSS RENT AS A PERCENTAGE OF HOUSEHOLD INCOME IN 1989										
Specified renter-occupied housing units	**722**	**462**	**346**	**394**	**438**	**449**	**559**	**473**	**1 923**	**570**
Less than 20 percent	214	118	94	190	118	175	256	133	535	129
20 to 24 percent	70	77	52	47	38	54	59	49	299	71
25 to 29 percent	51	78	28	7	82	36	67	54	177	61
30 to 34 percent	56	40	38	23	64	18	19	51	114	25
35 percent or more	276	131	78	83	78	138	102	145	709	237
Not computed	55	18	56	44	58	28	56	41	89	47
Median	29.9	26.7	24.9	19.2	27.1	23.3	19.7	28.1	27.3	30.1

TIPSII [UPF] GH213 CENSUS90 71580800 07/28/93 10:47 AM MACHINE: C DATA:CENSUS90*H2TIPSDA13. 07/15/93 19:28:06 TAPE: NONE FRAME: 405
TSF:CENSUS90*92. 07/27/93 11:53:14 UTF:CENSUS90*93. 07/27/93 11:53:14 META:CENSUS90*H2TABLES13. 07/27/93 12:25:49

Table 92. **Structural, Social, and Financial Characteristics: 1990**—Con.

[Data based on sample and subject to sampling variability, see text. For definitions of terms and meanings of symbols, see text]

Place and [In Selected States] County Subdivision [2,500 to 9,999 Persons]	Montgomery CDP	Morrow city	Nashville city	Norcross city	Ocilla city	Palmetto city	Panthersville CDP	Pelham city	Perry city	Pooler city
Occupied housing units	**1 566**	**2 200**	**1 768**	**2 298**	**1 117**	**972**	**3 313**	**1 379**	**3 476**	**1 513**
TENURE										
Owner-occupied housing units	1 345	1 072	1 084	1 032	685	650	1 652	839	2 143	1 226
Renter-occupied housing units	221	1 128	684	1 266	432	322	1 661	540	1 333	287
YEAR STRUCTURE BUILT										
1989 to March 1990	22	46	41	65	–	6	64	10	77	58
1980 to 1988	595	699	346	874	225	262	305	192	779	380
1960 to 1979	578	1 301	785	1 049	389	368	2 639	486	1 678	789
1940 to 1959	251	138	452	168	360	222	290	406	747	149
1939 or earlier	120	16	144	142	143	114	15	285	195	137
HOUSE HEATING FUEL										
Utility gas	576	1 357	859	1 669	394	708	1 748	557	1 664	824
Bottled, tank, or LP gas	318	6	250	12	360	31	52	328	238	98
Electricity	512	837	592	586	308	206	1 506	402	1 443	532
Fuel oil, kerosene, etc.	142	–	42	31	33	–	–	27	37	6
All other fuels	–	–	25	–	16	21	7	65	94	53
No fuel used	18	–	–	–	6	6	–	–	–	–
VEHICLES AVAILABLE										
None	124	96	224	64	305	112	496	285	416	57
1	348	851	658	832	448	340	1 226	492	1 139	367
2	704	851	652	954	255	354	982	435	1 253	742
3 or more	390	402	234	448	109	166	609	167	668	347
YEAR HOUSEHOLDER MOVED INTO UNIT										
1989 to March 1990	312	873	492	887	206	238	1 022	254	996	312
1985 to 1988	504	544	405	697	233	257	852	226	806	440
1980 to 1984	249	134	213	264	221	120	406	179	470	211
1970 to 1979	205	331	267	177	163	143	926	278	534	283
1969 or earlier	296	318	391	273	294	214	107	442	670	267
PLUMBING FACILITIES BY PERSONS PER ROOM										
Complete plumbing facilities	1 553	2 176	1 744	2 271	1 105	968	3 297	1 341	3 454	1 502
1.01 or more	13	52	117	143	95	30	218	111	124	10
Lacking complete plumbing facilities	13	24	24	27	12	4	16	38	22	11
1.01 or more	–	–	6	–	–	–	–	20	8	–
SELECTED FACILITIES										
Water from public system or private company	784	2 200	1 752	2 286	1 117	972	3 313	1 379	3 458	1 414
Public sewer	157	2 110	1 726	2 247	1 090	935	3 188	1 274	3 341	1 307
Lacking complete kitchen facilities	–	–	16	16	–	–	9	23	9	–
HOUSEHOLDS BELOW POVERTY LEVEL										
Occupied housing units	**227**	**223**	**431**	**116**	**496**	**132**	**320**	**382**	**650**	**104**
Renter occupied	80	197	294	95	281	66	260	229	369	21
Built 1939 or earlier	8	16	33	9	58	11	–	73	64	11
Lacking complete plumbing facilities	–	24	10	–	12	–	–	13	16	11
No vehicle available	86	49	129	15	265	69	115	209	281	33
No telephone in unit	58	37	171	21	167	14	40	114	157	7
1.01 or more persons per room	–	–	52	32	89	–	69	61	64	–
MEDIAN HOUSEHOLD INCOME IN 1989										
Occupied housing units (dollars)	**32 537**	**31 879**	**19 396**	**32 020**	**10 112**	**27 083**	**30 413**	**17 522**	**25 928**	**38 575**
Owner occupied (dollars)	35 121	40 906	26 410	42 500	14 258	29 435	38 146	20 402	32 205	41 961
Renter occupied (dollars)	18 819	26 583	10 240	27 271	5 511	21 979	24 725	12 667	19 688	28 792
MORTGAGE STATUS AND SELECTED MONTHLY OWNER COSTS										
Specified owner-occupied housing units	**938**	**878**	**858**	**918**	**515**	**574**	**1 539**	**705**	**1 866**	**1 008**
With a mortgage	589	692	429	671	190	314	1 417	333	1 178	757
Less than $200	12	–	25	–	–	5	–	15	20	–
$200 to $299	–	55	27	9	32	10	32	60	48	17
$300 to $399	42	185	102	35	77	13	83	73	164	74
$400 to $499	47	46	67	31	8	54	194	95	199	129
$500 to $599	55	91	66	57	31	45	187	34	202	85
$600 to $699	94	48	65	62	9	52	163	16	101	89
$700 to $999	194	207	43	322	33	95	566	35	318	291
$1,000 to $1,999	110	50	29	155	–	40	181	5	126	72
$2,000 or more	35	10	5	–	–	–	11	–	–	–
Median (dollars)	749	560	491	848	371	652	725	426	578	680
Not mortgaged	349	186	429	247	325	260	122	372	688	251
Median (dollars)	262	212	164	244	165	172	177	154	195	201
MORTGAGE STATUS AND SELECTED MONTHLY OWNER COSTS AS A PERCENTAGE OF HOUSEHOLD INCOME IN 1989										
Specified owner-occupied housing units	**938**	**878**	**858**	**918**	**515**	**574**	**1 539**	**705**	**1 866**	**1 008**
With a mortgage	589	692	429	671	190	314	1 417	333	1 178	757
Median	21.1	18.2	19.9	22.1	23.2	23.2	21.6	20.6	19.8	18.4
Not mortgaged	349	186	429	247	325	260	122	372	688	251
Median	11.6	10.0–	10.0–	11.5	12.5	12.6	10.0–	12.6	11.1	10.2
GROSS RENT										
Specified renter-occupied housing units	**221**	**1 117**	**684**	**1 259**	**426**	**322**	**1 661**	**535**	**1 329**	**277**
Less than $100	–	11	41	–	46	–	–	73	15	–
$100 to $199	13	13	156	36	158	3	11	160	135	–
$200 to $299	–	25	230	21	138	9	12	151	304	12
$300 to $399	79	113	147	25	41	74	88	77	346	85
$400 to $499	45	260	45	297	15	87	384	32	254	96
$500 to $599	50	349	10	434	–	71	760	14	113	28
$600 to $749	7	272	–	291	8	38	274	–	90	40
$750 to $999	13	74	–	128	–	8	102	8	6	7
$1,000 or more	–	–	–	3	–	–	12	–	–	–
No cash rent	14	–	55	24	20	32	18	20	66	9
Median (dollars)	424	551	253	558	198	439	539	209	356	421
GROSS RENT AS A PERCENTAGE OF HOUSEHOLD INCOME IN 1989										
Specified renter-occupied housing units	**221**	**1 117**	**684**	**1 259**	**426**	**322**	**1 661**	**535**	**1 329**	**277**
Less than 20 percent	62	363	235	343	115	112	419	262	493	124
20 to 24 percent	23	201	97	310	35	31	250	54	189	78
25 to 29 percent	24	115	56	155	31	31	209	63	138	26
30 to 34 percent	7	74	50	158	24	22	171	47	93	11
35 percent or more	91	344	171	265	180	94	571	75	325	29
Not computed	14	20	75	28	41	32	41	34	91	9
Median	28.9	24.6	23.6	24.4	32.4	25.3	28.4	19.3	23.3	20.6

TIPSII [UPF] GH213 CENSUS90 71580800 07/28/93 10:47 AM MACHINE: C DATA:CENSUS90*H2TIPSDA13. 07/15/93 19:28:06 TAPE: NONE FRAME: 406
TSF:CENSUS90*92. 07/27/93 11:53:14 UTF:CENSUS90*93. 07/27/93 11:53:14 META:CENSUS90*H2TABLES13. 07/27/93 12:25:49

Table 92. **Structural, Social, and Financial Characteristics: 1990**—Con.

[Data based on sample and subject to sampling variability, see text. For definitions of terms and meanings of symbols, see text]

Place and [In Selected States] County Subdivision [2,500 to 9,999 Persons]	Port Wentworth city	Powder Springs city	Putney CDP	Quitman city	Richmond Hill city	Rincon town	Riverdale city	Robins AFB CDP	Rockmart city	Rossville city
Occupied housing units	**1 500**	**2 327**	**1 075**	**1 808**	**985**	**1 000**	**3 651**	**716**	**1 323**	**1 525**
TENURE										
Owner-occupied housing units	1 051	1 906	925	1 031	662	662	1 629	97	779	844
Renter-occupied housing units	449	421	150	777	323	338	2 022	619	544	681
YEAR STRUCTURE BUILT										
1989 to March 1990	19	193	14	14	121	50	70	–	–	19
1980 to 1988	173	1 149	174	293	486	422	1 079	76	188	86
1960 to 1979	377	757	766	680	197	340	2 250	348	287	530
1940 to 1959	814	135	90	490	88	182	244	292	426	736
1939 or earlier	117	93	31	331	93	6	8	–	422	154
HOUSE HEATING FUEL										
Utility gas	1 003	1 987	40	884	315	389	2 560	411	1 182	183
Bottled, tank, or LP gas	160	44	212	358	40	124	40	60	22	51
Electricity	270	270	783	467	620	473	1 041	241	106	1 100
Fuel oil, kerosene, etc.	30	–	18	31	–	7	–	–	5	142
All other fuels	37	26	22	68	10	7	10	–	–	41
No fuel used	–	–	–	–	–	–	–	4	8	8
VEHICLES AVAILABLE										
None	156	79	28	481	21	71	207	–	170	200
1	524	534	271	693	265	348	1 158	136	548	706
2	602	1 190	422	481	448	403	1 618	510	391	468
3 or more	218	524	354	153	251	178	668	70	214	151
YEAR HOUSEHOLDER MOVED INTO UNIT										
1989 to March 1990	336	569	140	442	363	296	1 330	242	275	381
1985 to 1988	261	974	269	400	410	279	1 196	420	261	340
1980 to 1984	118	279	124	151	49	103	364	54	211	89
1970 to 1979	232	200	385	406	92	107	447	–	246	222
1969 or earlier	553	305	157	409	71	215	314	–	330	493
PLUMBING FACILITIES BY PERSONS PER ROOM										
Complete plumbing facilities	1 500	2 327	1 070	1 773	985	981	3 651	716	1 323	1 525
1.01 or more	37	78	9	132	4	58	125	16	47	47
Lacking complete plumbing facilities	–	–	5	35	–	19	–	–	–	–
1.01 or more	–	–	–	–	–	–	–	–	–	–
SELECTED FACILITIES										
Water from public system or private company	1 226	2 317	460	1 734	947	983	3 643	705	1 323	1 525
Public sewer	1 091	2 210	155	1 671	928	455	3 453	694	1 275	1 315
Lacking complete kitchen facilities	19	–	5	27	–	5	10	–	5	–
HOUSEHOLDS BELOW POVERTY LEVEL										
Occupied housing units	**153**	**93**	**50**	**739**	**50**	**74**	**276**	**15**	**328**	**370**
Renter occupied	53	43	13	477	35	29	233	15	198	238
Built 1939 or earlier	21	–	–	82	–	–	–	–	106	51
Lacking complete plumbing facilities	–	–	–	27	–	5	–	–	–	–
No vehicle available	66	16	7	358	8	33	85	–	115	142
No telephone in unit	–	–	7	296	3	30	34	–	131	64
1.01 or more persons per room	9	19	–	89	–	–	26	10	22	22
MEDIAN HOUSEHOLD INCOME IN 1989										
Occupied housing units (dollars)	**26 375**	**40 522**	**35 417**	**11 832**	**34 271**	**28 730**	**33 192**	**26 271**	**21 101**	**16 338**
Owner occupied (dollars)	27 327	41 772	36 701	15 481	39 120	27 778	42 334	17 552	25 954	18 000
Renter occupied (dollars)	23 618	30 481	23 654	7 184	17 837	29 111	27 724	28 631	15 855	12 844
MORTGAGE STATUS AND SELECTED MONTHLY OWNER COSTS										
Specified owner-occupied housing units	**912**	**1 710**	**702**	**858**	**631**	**472**	**1 527**	**7**	**689**	**780**
With a mortgage	444	1 437	600	424	523	268	1 244	–	294	296
Less than $200	33	9	5	22	–	–	–	–	–	9
$200 to $299	34	17	45	56	–	10	19	–	8	44
$300 to $399	68	56	82	137	–	53	76	–	66	56
$400 to $499	45	87	92	67	7	57	128	–	57	62
$500 to $599	79	81	167	71	69	27	141	–	45	53
$600 to $699	72	128	81	20	178	48	137	–	17	30
$700 to $999	82	846	113	31	184	38	532	–	83	35
$1,000 to $1,999	31	213	15	20	85	35	211	–	18	–
$2,000 or more	–	–	–	–	–	–	–	–	–	7
Median (dollars)	533	806	553	397	705	562	772	–	542	454
Not mortgaged	468	273	102	434	108	204	283	7	395	484
Median (dollars)	187	202	204	186	229	185	223	100–	160	162
MORTGAGE STATUS AND SELECTED MONTHLY OWNER COSTS AS A PERCENTAGE OF HOUSEHOLD INCOME IN 1989										
Specified owner-occupied housing units	**912**	**1 710**	**702**	**858**	**631**	**472**	**1 527**	**7**	**689**	**780**
With a mortgage	444	1 437	600	424	523	268	1 244	–	294	296
Median	21.5	22.2	16.2	23.7	23.7	20.2	21.2	–	19.3	19.4
Not mortgaged	468	273	102	434	108	204	283	7	395	484
Median	10.6	10.0–	12.7	13.8	13.7	10.9	10.0–	–	12.9	14.2
GROSS RENT										
Specified renter-occupied housing units	**449**	**404**	**150**	**769**	**323**	**338**	**2 022**	**619**	**537**	**681**
Less than $100	–	–	–	83	–	–	40	–	25	13
$100 to $199	30	–	–	214	–	–	61	–	99	116
$200 to $299	33	–	23	187	74	12	25	–	103	133
$300 to $399	221	45	35	181	126	89	112	161	167	212
$400 to $499	86	68	44	38	44	166	566	114	86	131
$500 to $599	55	23	22	20	16	48	569	55	20	24
$600 to $749	9	160	13	–	54	11	465	9	7	6
$750 to $999	3	84	–	8	9	–	134	25	–	–
$1,000 or more	–	11	–	–	–	–	21	–	–	7
No cash rent	12	13	13	38	–	12	29	255	30	39
Median (dollars)	361	679	422	235	348	445	526	409	318	331
GROSS RENT AS A PERCENTAGE OF HOUSEHOLD INCOME IN 1989										
Specified renter-occupied housing units	**449**	**404**	**150**	**769**	**323**	**338**	**2 022**	**619**	**537**	**681**
Less than 20 percent	203	103	73	238	110	201	683	242	214	220
20 to 24 percent	62	104	7	82	51	31	426	21	49	66
25 to 29 percent	33	41	4	65	63	30	260	61	81	43
30 to 34 percent	44	12	33	27	29	20	179	27	27	36
35 percent or more	95	131	20	304	67	38	420	13	132	270
Not computed	12	13	13	53	3	18	54	255	34	46
Median	21.3	24.4	18.7	27.9	24.9	18.2	23.5	17.5	23.8	28.7

TIPSII [UPF] GH213 CENSUS90 71580800 07/28/93 10:47 AM MACHINE: C DATA:CENSUS90*H2TIPSDA13. 07/15/93 19:28:06 TAPE: NONE FRAME: 407
TSF:CENSUS90*92. 07/27/93 11:53:14 UTF:CENSUS90*93. 07/27/93 11:53:14 META:CENSUS90*H2TABLES13. 07/27/93 12:25:49

Table 92. **Structural, Social, and Financial Characteristics: 1990**—Con.

[Data based on sample and subject to sampling variability, see text. For definitions of terms and meanings of symbols, see text]

Place and [In Selected States] County Subdivision [2,500 to 9,999 Persons]	Royston city	St. Marys city	Sandersville city	Scottdale CDP	Skidaway Island CDP	Social Circle city	Soperton city	Stockbridge city
Occupied housing units	**1 004**	**2 882**	**2 244**	**3 475**	**1 897**	**962**	**1 008**	**1 329**
TENURE								
Owner-occupied housing units	568	1 600	1 480	1 495	1 776	675	634	868
Renter-occupied housing units	436	1 282	764	1 980	121	287	374	461
YEAR STRUCTURE BUILT								
1989 to March 1990	7	531	54	73	85	8	35	260
1980 to 1988	163	1 380	402	1 232	1 310	181	231	523
1960 to 1979	313	504	1 003	931	502	346	399	374
1940 to 1959	383	392	465	969	–	231	275	138
1939 or earlier	138	75	320	270	–	196	68	34
HOUSE HEATING FUEL								
Utility gas	715	200	1 816	2 433	825	483	494	1 050
Bottled, tank, or LP gas	62	114	61	38	–	49	144	82
Electricity	126	2 471	306	989	1 064	305	309	192
Fuel oil, kerosene, etc.	25	54	12	–	–	69	16	–
All other fuels	76	27	40	15	8	49	39	5
No fuel used	–	16	9	–	–	7	6	–
VEHICLES AVAILABLE								
None	193	186	539	539	–	151	231	64
1	423	1 039	728	1 267	451	292	369	323
2	301	1 164	701	1 197	1 176	288	275	644
3 or more	87	493	276	472	270	231	133	298
YEAR HOUSEHOLDER MOVED INTO UNIT								
1989 to March 1990	191	1 315	344	1 184	358	84	178	487
1985 to 1988	263	821	595	883	886	232	223	327
1980 to 1984	89	235	281	375	413	152	70	170
1970 to 1979	187	134	467	406	240	228	271	189
1969 or earlier	274	377	557	627	–	266	266	156
PLUMBING FACILITIES BY PERSONS PER ROOM								
Complete plumbing facilities	986	2 849	2 211	3 461	1 897	940	993	1 321
1.01 or more	43	137	127	135	3	64	81	43
Lacking complete plumbing facilities	18	33	33	14	–	22	15	8
1.01 or more	10	–	–	5	–	–	–	–
SELECTED FACILITIES								
Water from public system or private company	999	2 838	2 218	3 475	1 882	952	985	1 293
Public sewer	910	2 744	2 083	3 273	1 858	839	917	1 180
Lacking complete kitchen facilities	–	16	36	–	–	8	6	18
HOUSEHOLDS BELOW POVERTY LEVEL								
Occupied housing units	**388**	**394**	**574**	**592**	**23**	**126**	**421**	**92**
Renter occupied	259	333	318	446	–	69	211	7
Built 1939 or earlier	45	12	76	53	–	47	24	–
Lacking complete plumbing facilities	13	16	29	9	–	15	8	–
No vehicle available	136	125	343	287	–	91	157	–
No telephone in unit	142	119	211	114	–	39	116	–
1.01 or more persons per room	20	55	30	31	–	13	53	–
MEDIAN HOUSEHOLD INCOME IN 1989								
Occupied housing units (dollars)	**13 690**	**28 228**	**20 629**	**27 756**	**77 488**	**25 571**	**14 074**	**30 572**
Owner occupied (dollars)	19 808	36 399	23 979	31 186	77 872	32 198	17 283	31 439
Renter occupied (dollars)	6 367	22 549	12 317	25 224	66 034	14 732	9 115	29 191
MORTGAGE STATUS AND SELECTED MONTHLY OWNER COSTS								
Specified owner-occupied housing units	**436**	**1 460**	**1 153**	**1 410**	**1 761**	**577**	**473**	**675**
With a mortgage	131	1 071	590	789	963	297	203	504
Less than $200	–	–	46	13	–	16	16	–
$200 to $299	–	41	73	69	–	15	62	7
$300 to $399	49	16	90	51	9	50	24	56
$400 to $499	41	65	77	109	31	73	40	16
$500 to $599	7	120	39	93	35	45	39	38
$600 to $699	10	225	71	133	15	39	12	76
$700 to $999	12	498	117	274	94	39	10	222
$1,000 to $1,999	12	92	77	47	520	20	–	89
$2,000 or more	–	14	–	–	259	–	–	–
Median (dollars)	425	724	517	643	1 461	491	397	803
Not mortgaged	305	389	563	621	798	280	270	171
Median (dollars)	159	174	147	168	456	147	166	198
MORTGAGE STATUS AND SELECTED MONTHLY OWNER COSTS AS A PERCENTAGE OF HOUSEHOLD INCOME IN 1989								
Specified owner-occupied housing units	**436**	**1 460**	**1 153**	**1 410**	**1 761**	**577**	**473**	**675**
With a mortgage	131	1 071	590	789	963	297	203	504
Median	21.3	23.2	19.2	19.2	23.0	17.9	20.2	25.7
Not mortgaged	305	389	563	621	798	280	270	171
Median	12.9	10.0–	10.0–	10.7	10.0–	10.0–	13.7	11.8
GROSS RENT								
Specified renter-occupied housing units	**431**	**1 282**	**757**	**1 965**	**121**	**275**	**374**	**461**
Less than $100	77	53	62	99	–	13	45	–
$100 to $199	170	164	163	104	–	30	120	–
$200 to $299	69	90	253	88	–	74	119	14
$300 to $399	65	171	140	194	–	91	48	40
$400 to $499	18	212	68	159	3	28	7	70
$500 to $599	8	411	13	557	–	27	–	243
$600 to $749	–	95	9	575	–	–	–	64
$750 to $999	–	49	11	145	6	–	–	7
$1,000 or more	–	11	–	17	102	–	–	–
No cash rent	24	26	38	27	10	12	35	23
Median (dollars)	170	463	254	562	1 456	316	203	562
GROSS RENT AS A PERCENTAGE OF HOUSEHOLD INCOME IN 1989								
Specified renter-occupied housing units	**431**	**1 282**	**757**	**1 965**	**121**	**275**	**374**	**461**
Less than 20 percent	108	384	295	686	50	75	126	182
20 to 24 percent	49	216	76	273	18	13	38	63
25 to 29 percent	70	173	72	205	5	47	33	40
30 to 34 percent	37	123	49	193	6	43	45	39
35 percent or more	143	344	195	535	32	85	93	114
Not computed	24	42	70	73	10	12	39	23
Median	28.3	25.6	23.2	24.8	21.5	29.6	25.5	22.9

TIPSII [UPF] GH213 CENSUS90 71580800 07/28/93 10:47 AM MACHINE: C DATA:CENSUS90*H2TIPSDA13. 07/15/93 19:28:06 TAPE: NONE FRAME: 408
TSF:CENSUS90*92. 07/27/93 11:53:14 UTF:CENSUS90*93. 07/27/93 11:53:14 META:CENSUS90*H2TABLES13. 07/27/93 12:25:49

Table 92. **Structural, Social, and Financial Characteristics: 1990**—Con.

[Data based on sample and subject to sampling variability, see text. For definitions of terms and meanings of symbols, see text]

Place and [In Selected States] County Subdivision [2,500 to 9,999 Persons]	Stone Mountain city	Sugar Hill city	Summerville city	Swainsboro city	Sylvania city	Sylvester city	Tallapoosa city	Thomaston city
Occupied housing units	**2 365**	**1 625**	**1 977**	**2 739**	**1 139**	**1 987**	**1 204**	**3 760**
TENURE								
Owner-occupied housing units	1 410	1 272	1 149	1 496	702	1 225	805	2 227
Renter-occupied housing units	955	353	828	1 243	437	762	399	1 533
YEAR STRUCTURE BUILT								
1989 to March 1990	82	151	36	6	–	14	7	58
1980 to 1988	855	644	193	502	139	316	217	389
1960 to 1979	1 103	592	892	1 233	522	984	505	1 135
1940 to 1959	148	163	610	747	326	518	328	924
1939 or earlier	177	75	246	251	152	155	147	1 254
HOUSE HEATING FUEL								
Utility gas	1 922	1 280	1 371	1 917	502	768	796	3 317
Bottled, tank, or LP gas	24	26	55	247	100	542	205	102
Electricity	403	284	365	492	456	622	160	330
Fuel oil, kerosene, etc.	–	10	62	51	40	7	–	–
All other fuels	16	25	124	32	41	48	43	11
No fuel used	–	–	–	–	–	–	–	–
VEHICLES AVAILABLE								
None	150	74	389	508	239	434	202	740
1	699	417	753	1 237	430	807	363	1 295
2	1 026	798	546	652	257	463	381	1 139
3 or more	490	336	289	342	213	283	258	586
YEAR HOUSEHOLDER MOVED INTO UNIT								
1989 to March 1990	754	399	379	473	173	327	248	616
1985 to 1988	776	602	422	526	186	473	308	831
1980 to 1984	313	203	228	458	184	250	120	478
1970 to 1979	330	217	462	611	267	482	184	567
1969 or earlier	192	204	486	671	329	455	344	1 268
PLUMBING FACILITIES BY PERSONS PER ROOM								
Complete plumbing facilities	2 349	1 613	1 944	2 730	1 099	1 918	1 204	3 731
1.01 or more	85	25	80	213	35	123	8	81
Lacking complete plumbing facilities	16	12	33	9	40	69	–	29
1.01 or more	–	–	7	–	8	8	–	4
SELECTED FACILITIES								
Water from public system or private company	2 365	1 607	1 967	2 721	1 139	1 976	1 152	3 720
Public sewer	2 286	1 267	1 724	2 496	1 055	1 833	942	3 636
Lacking complete kitchen facilities	16	6	34	16	13	31	10	24
HOUSEHOLDS BELOW POVERTY LEVEL								
Occupied housing units	**124**	**121**	**502**	**888**	**330**	**624**	**335**	**739**
Renter occupied	72	44	292	622	200	413	197	566
Built 1939 or earlier	13	25	45	64	59	59	26	173
Lacking complete plumbing facilities	–	–	14	–	40	52	–	15
No vehicle available	36	32	235	346	151	381	160	422
No telephone in unit	15	22	103	248	135	196	118	222
1.01 or more persons per room	35	–	30	159	32	65	–	25
MEDIAN HOUSEHOLD INCOME IN 1989								
Occupied housing units (dollars)	**34 312**	**36 917**	**16 493**	**15 124**	**20 889**	**16 834**	**18 259**	**18 879**
Owner occupied (dollars)	48 580	41 692	21 583	21 483	27 014	21 625	28 125	27 188
Renter occupied (dollars)	26 708	23 438	12 295	8 613	9 861	8 774	8 585	11 451
MORTGAGE STATUS AND SELECTED MONTHLY OWNER COSTS								
Specified owner-occupied housing units	**1 338**	**918**	**880**	**1 384**	**619**	**980**	**633**	**2 080**
With a mortgage	1 084	660	411	749	284	546	250	922
Less than $200	13	–	6	46	–	22	9	–
$200 to $299	–	7	119	155	11	108	5	74
$300 to $399	37	20	56	181	75	114	22	238
$400 to $499	71	36	105	141	52	78	53	135
$500 to $599	73	78	70	53	19	62	54	192
$600 to $699	135	63	19	63	25	48	38	38
$700 to $999	569	268	26	86	71	65	58	152
$1,000 to $1,999	177	188	10	24	31	49	11	87
$2,000 or more	9	–	–	–	–	–	–	6
Median (dollars)	829	872	431	396	540	453	568	509
Not mortgaged	254	258	469	635	335	434	383	1 158
Median (dollars)	206	201	148	191	186	178	169	168
MORTGAGE STATUS AND SELECTED MONTHLY OWNER COSTS AS A PERCENTAGE OF HOUSEHOLD INCOME IN 1989								
Specified owner-occupied housing units	**1 338**	**918**	**880**	**1 384**	**619**	**980**	**633**	**2 080**
With a mortgage	1 084	660	411	749	284	546	250	922
Median	20.0	20.3	18.4	20.5	20.8	18.2	19.1	19.1
Not mortgaged	254	258	469	635	335	434	383	1 158
Median	10.0–	10.6	13.1	12.4	11.9	13.0	11.6	11.5
GROSS RENT								
Specified renter-occupied housing units	**955**	**338**	**828**	**1 235**	**420**	**758**	**384**	**1 505**
Less than $100	–	–	59	100	–	39	53	122
$100 to $199	12	17	262	341	120	161	107	329
$200 to $299	28	7	167	422	101	176	64	442
$300 to $399	20	10	223	217	140	223	103	362
$400 to $499	209	92	39	53	28	70	9	116
$500 to $599	312	134	25	18	–	37	9	55
$600 to $749	277	23	–	6	–	25	12	22
$750 to $999	60	35	–	–	–	–	–	8
$1,000 or more	13	9	–	–	–	–	–	–
No cash rent	24	11	53	78	31	27	27	49
Median (dollars)	563	534	231	239	274	292	214	269
GROSS RENT AS A PERCENTAGE OF HOUSEHOLD INCOME IN 1989								
Specified renter-occupied housing units	**955**	**338**	**828**	**1 235**	**420**	**758**	**384**	**1 505**
Less than 20 percent	272	70	254	348	140	205	115	434
20 to 24 percent	176	45	128	177	49	72	35	188
25 to 29 percent	97	62	92	129	27	52	80	253
30 to 34 percent	101	54	95	91	43	36	18	101
35 percent or more	270	96	196	395	130	352	92	436
Not computed	39	11	63	95	31	41	44	93
Median	25.5	28.9	25.0	26.7	26.0	34.1	26.3	26.7

TIPSII [UPF] GH213 CENSUS90 71580800 07/28/93 10:47 AM MACHINE: C DATA:CENSUS90*H2TIPSDA13. 07/15/93 19:28:06 TAPE: NONE FRAME: 409
TSF:CENSUS90*92. 07/27/93 11:53:14 UTF:CENSUS90*93. 07/27/93 11:53:14 META:CENSUS90*H2TABLES13. 07/27/93 12:25:49

Table 92. **Structural, Social, and Financial Characteristics: 1990**—Con.

[Data based on sample and subject to sampling variability, see text. For definitions of terms and meanings of symbols, see text]

Place and [In Selected States] County Subdivision [2,500 to 9,999 Persons]	Thomson city	Thunderbolt town	Toccoa city	Tybee Island city	Tyrone town	Union City city	Unionville CDP	Vienna city
Occupied housing units	**2 544**	**793**	**3 479**	**1 068**	**934**	**3 798**	**815**	**978**
TENURE								
Owner-occupied housing units	1 395	442	2 025	604	750	1 611	587	571
Renter-occupied housing units	1 149	351	1 454	464	184	2 187	228	407
YEAR STRUCTURE BUILT								
1989 to March 1990	135	4	29	–	50	210	6	24
1980 to 1988	552	108	545	240	520	1 688	187	143
1960 to 1979	1 100	243	1 310	367	239	1 504	302	447
1940 to 1959	488	338	1 301	297	63	331	266	225
1939 or earlier	269	100	294	164	62	65	54	139
HOUSE HEATING FUEL								
Utility gas	1 838	619	2 307	22	698	1 712	218	584
Bottled, tank, or LP gas	81	19	138	252	72	45	419	68
Electricity	517	146	857	747	131	2 016	116	275
Fuel oil, kerosene, etc.	45	4	54	32	11	13	14	33
All other fuels	58	5	123	15	22	12	20	18
No fuel used	5	–	–	–	–	–	28	–
VEHICLES AVAILABLE								
None	501	58	651	56	21	418	225	249
1	1 008	327	1 242	477	194	1 821	322	368
2	668	245	1 172	362	351	1 075	194	246
3 or more	367	163	414	173	368	484	74	115
YEAR HOUSEHOLDER MOVED INTO UNIT								
1989 to March 1990	630	176	704	191	206	1 299	141	130
1985 to 1988	616	180	1 004	417	384	1 537	140	320
1980 to 1984	335	102	430	122	158	301	75	124
1970 to 1979	447	126	543	201	122	424	213	159
1969 or earlier	516	209	798	137	64	237	246	245
PLUMBING FACILITIES BY PERSONS PER ROOM								
Complete plumbing facilities	2 490	793	3 467	1 068	915	3 769	800	961
1.01 or more	151	35	73	63	24	132	91	80
Lacking complete plumbing facilities	54	–	12	–	19	29	15	17
1.01 or more	17	–	–	–	–	7	–	10
SELECTED FACILITIES								
Water from public system or private company	2 518	744	3 464	1 068	760	3 789	815	969
Public sewer	2 445	738	3 195	1 053	57	3 505	757	913
Lacking complete kitchen facilities	44	2	20	–	22	7	21	5
HOUSEHOLDS BELOW POVERTY LEVEL								
Occupied housing units	**713**	**52**	**803**	**125**	**20**	**341**	**254**	**402**
Renter occupied	573	28	577	63	10	238	85	250
Built 1939 or earlier	43	8	57	8	14	14	5	46
Lacking complete plumbing facilities	37	–	7	–	–	18	8	5
No vehicle available	327	14	421	8	7	92	117	152
No telephone in unit	162	4	281	12	14	21	67	123
1.01 or more persons per room	111	–	42	–	7	7	34	54
MEDIAN HOUSEHOLD INCOME IN 1989								
Occupied housing units (dollars)	**16 747**	**26 835**	**18 883**	**31 232**	**48 108**	**27 672**	**14 912**	**12 708**
Owner occupied (dollars)	25 018	31 026	27 886	32 984	52 030	31 509	15 625	18 566
Renter occupied (dollars)	10 288	23 917	11 493	27 273	25 000	26 130	14 333	6 595
MORTGAGE STATUS AND SELECTED MONTHLY OWNER COSTS								
Specified owner-occupied housing units	**1 283**	**405**	**1 800**	**545**	**625**	**1 121**	**348**	**420**
With a mortgage	741	214	1 068	361	492	828	213	198
Less than $200	18	–	43	–	–	–	–	–
$200 to $299	111	12	160	–	–	25	37	25
$300 to $399	108	24	217	23	–	70	87	47
$400 to $499	179	41	209	28	18	74	43	23
$500 to $599	68	49	116	54	16	207	20	25
$600 to $699	68	27	109	55	36	112	8	34
$700 to $999	127	50	156	167	212	278	14	44
$1,000 to $1,999	47	11	58	34	210	55	4	–
$2,000 or more	15	–	–	–	–	7	–	–
Median (dollars)	459	566	443	728	967	654	375	518
Not mortgaged	542	191	732	184	133	293	135	222
Median (dollars)	178	201	155	198	242	220	164	147
MORTGAGE STATUS AND SELECTED MONTHLY OWNER COSTS AS A PERCENTAGE OF HOUSEHOLD INCOME IN 1989								
Specified owner-occupied housing units	**1 283**	**405**	**1 800**	**545**	**625**	**1 121**	**348**	**420**
With a mortgage	741	214	1 068	361	492	828	213	198
Median	19.3	19.1	18.4	26.1	21.0	25.7	25.9	23.4
Not mortgaged	542	191	732	184	133	293	135	222
Median	11.3	12.2	10.7	13.7	10.0–	10.5	19.2	13.6
GROSS RENT								
Specified renter-occupied housing units	**1 135**	**351**	**1 433**	**464**	**184**	**2 187**	**228**	**400**
Less than $100	50	–	78	–	–	44	18	22
$100 to $199	287	–	342	8	7	139	56	131
$200 to $299	313	38	330	16	9	132	52	134
$300 to $399	313	34	354	89	13	192	57	71
$400 to $499	109	114	195	90	53	450	10	6
$500 to $599	7	112	34	69	25	487	–	3
$600 to $749	17	24	32	83	48	617	–	–
$750 to $999	7	14	5	54	5	88	–	–
$1,000 or more	–	–	6	15	19	–	–	–
No cash rent	32	15	57	40	5	38	35	33
Median (dollars)	273	484	284	511	527	531	280	222
GROSS RENT AS A PERCENTAGE OF HOUSEHOLD INCOME IN 1989								
Specified renter-occupied housing units	**1 135**	**351**	**1 433**	**464**	**184**	**2 187**	**228**	**400**
Less than 20 percent	234	134	384	194	77	666	83	106
20 to 24 percent	229	55	245	61	22	457	10	21
25 to 29 percent	122	36	144	56	10	352	45	69
30 to 34 percent	97	36	177	37	17	159	–	35
35 percent or more	349	75	399	76	53	493	45	126
Not computed	104	15	84	40	5	60	45	43
Median	27.2	23.1	26.6	21.5	22.8	24.3	24.2	28.7

TIPSII [UPF] GH213 CENSUS90 71580800 07/28/93 10:47 AM MACHINE: C DATA:CENSUS90*H2TIPSDA13. 07/15/93 19:28:06 TAPE: NONE FRAME: 410
TSF:CENSUS90*92. 07/27/93 11:53:14 UTF:CENSUS90*93. 07/27/93 11:53:14 META:CENSUS90*H2TABLES13. 07/27/93 12:25:49

[Data based on sample and subject to sampling variability, see text. For definitions of terms and meanings of symbols, see text]

Place and [In Selected States] County Subdivision [2,500 to 9,999 Persons]	Villa Rica city	Vinings CDP	Washington city	Waynesboro city	West Point city	Whitemarsh Island CDP	Winder city	Woodstock city
Occupied housing units	**2 332**	**3 909**	**1 649**	**2 018**	**1 343**	**1 176**	**2 907**	**1 522**
TENURE								
Owner-occupied housing units	1 553	1 066	1 171	1 176	850	869	1 674	1 002
Renter-occupied housing units	779	2 843	478	842	493	307	1 233	520
YEAR STRUCTURE BUILT								
1989 to March 1990	99	325	11	65	15	15	58	72
1980 to 1988	577	1 688	198	334	132	594	611	672
1960 to 1979	968	1 847	822	904	428	438	1 204	639
1940 to 1959	451	41	333	484	577	105	731	122
1939 or earlier	237	8	285	231	191	24	303	17
HOUSE HEATING FUEL								
Utility gas	1 395	2 665	1 355	1 146	976	614	2 022	1 116
Bottled, tank, or LP gas	381	70	42	157	99	7	116	73
Electricity	446	1 150	161	688	223	487	641	310
Fuel oil, kerosene, etc.	26	–	67	20	5	48	69	–
All other fuels	72	–	24	7	40	20	59	23
No fuel used	12	24	–	–	–	–	–	–
VEHICLES AVAILABLE								
None	337	16	420	570	344	18	423	102
1	807	1 766	446	644	396	249	1 054	315
2	824	1 620	494	485	452	671	962	717
3 or more	364	507	289	319	151	238	468	388
YEAR HOUSEHOLDER MOVED INTO UNIT								
1989 to March 1990	586	1 901	190	437	253	254	522	434
1985 to 1988	512	1 244	368	443	323	425	902	483
1980 to 1984	321	420	239	336	150	186	360	198
1970 to 1979	444	217	385	353	147	210	554	347
1969 or earlier	469	127	467	449	470	101	569	60
PLUMBING FACILITIES BY PERSONS PER ROOM								
Complete plumbing facilities	2 291	3 891	1 625	1 998	1 336	1 176	2 861	1 514
1.01 or more	123	34	144	125	37	13	96	18
Lacking complete plumbing facilities	41	18	24	20	7	–	46	8
1.01 or more	–	–	–	4	–	–	18	–
SELECTED FACILITIES								
Water from public system or private company	1 958	3 909	1 649	1 988	1 330	929	2 878	1 488
Public sewer	1 137	3 861	1 591	1 859	1 280	476	2 646	779
Lacking complete kitchen facilities	18	–	13	6	–	–	14	–
HOUSEHOLDS BELOW POVERTY LEVEL								
Occupied housing units	**510**	**161**	**486**	**727**	**353**	**32**	**699**	**77**
Renter occupied	264	135	198	520	284	25	501	59
Built 1939 or earlier	85	–	71	32	22	–	82	4
Lacking complete plumbing facilities	29	–	18	14	7	–	16	–
No vehicle available	218	–	243	434	239	–	301	39
No telephone in unit	152	–	84	180	156	–	256	12
1.01 or more persons per room	70	–	65	74	–	–	56	–
MEDIAN HOUSEHOLD INCOME IN 1989								
Occupied housing units (dollars)	**22 904**	**39 175**	**15 572**	**16 494**	**18 389**	**38 958**	**22 355**	**35 417**
Owner occupied (dollars)	26 042	81 977	18 859	24 668	27 214	47 303	31 623	39 201
Renter occupied (dollars)	17 356	32 089	10 848	7 568	7 110	26 036	12 712	27 905
MORTGAGE STATUS AND SELECTED MONTHLY OWNER COSTS								
Specified owner-occupied housing units	**1 155**	**962**	**986**	**1 073**	**773**	**783**	**1 437**	**929**
With a mortgage	664	731	400	632	374	545	734	757
Less than $200	14	–	8	25	23	–	21	–
$200 to $299	70	–	91	75	13	–	58	14
$300 to $399	68	–	90	183	66	–	61	6
$400 to $499	102	12	54	84	42	28	98	31
$500 to $599	108	57	53	71	59	19	130	87
$600 to $699	73	9	41	87	69	90	58	77
$700 to $999	203	69	48	76	74	204	166	360
$1,000 to $1,999	26	358	8	26	21	180	142	182
$2,000 or more	–	226	7	5	7	24	–	–
Median (dollars)	583	1 516	418	446	558	871	599	820
Not mortgaged	491	231	586	441	399	238	703	172
Median (dollars)	179	421	176	207	212	296	179	210
MORTGAGE STATUS AND SELECTED MONTHLY OWNER COSTS AS A PERCENTAGE OF HOUSEHOLD INCOME IN 1989								
Specified owner-occupied housing units	**1 155**	**962**	**986**	**1 073**	**773**	**783**	**1 437**	**929**
With a mortgage	664	731	400	632	374	545	734	757
Median	21.4	20.7	21.6	20.1	22.5	21.7	21.0	23.4
Not mortgaged	491	231	586	441	399	238	703	172
Median	11.6	10.0–	16.0	15.4	10.0–	11.9	10.0–	10.9
GROSS RENT								
Specified renter-occupied housing units	**774**	**2 835**	**478**	**832**	**488**	**307**	**1 223**	**520**
Less than $100	80	11	37	42	40	–	54	8
$100 to $199	86	–	180	386	157	–	263	12
$200 to $299	138	–	81	121	147	–	234	20
$300 to $399	197	–	91	127	95	–	232	68
$400 to $499	77	438	44	40	39	88	233	95
$500 to $599	74	969	–	23	–	112	79	103
$600 to $749	76	870	–	8	–	53	90	112
$750 to $999	14	424	–	28	–	13	19	58
$1,000 or more	–	123	–	–	–	14	–	23
No cash rent	32	–	45	57	10	27	19	21
Median (dollars)	332	600	200	188	249	543	339	541
GROSS RENT AS A PERCENTAGE OF HOUSEHOLD INCOME IN 1989								
Specified renter-occupied housing units	**774**	**2 835**	**478**	**832**	**488**	**307**	**1 223**	**520**
Less than 20 percent	316	1 061	182	224	172	109	399	136
20 to 24 percent	93	696	46	50	24	19	206	77
25 to 29 percent	77	328	25	122	67	59	151	72
30 to 34 percent	68	269	41	90	28	24	64	50
35 percent or more	181	481	122	263	179	69	376	164
Not computed	39	–	62	83	18	27	27	21
Median	22.8	22.6	22.8	29.1	27.9	26.0	24.8	27.5

TIPSII [UPF] GH213 CENSUS90 71580800 07/28/93 10:47 AM MACHINE: C DATA:CENSUS90*H2TIPSDA13. 07/15/93 19:28:06 TAPE: NONE FRAME: 411
TSF:CENSUS90*92. 07/27/93 11:53:14 UTF:CENSUS90*93. 07/27/93 11:53:14 META:CENSUS90*H2TABLES13. 07/27/93 12:25:49

Table 93. **Structural, Social, and Financial Characteristics of Housing Units by Race and Hispanic Origin of Householder: 1990**

[Threshold and complementary threshold are 1,000 persons. Data based on sample and subject to sampling variability, see text. For definitions of terms and meanings of symbols, see text]

Place and [In Selected States] County Subdivision [2,500 to 9,999 Persons]	Adel city		Alma city		Ashburn city		Barnesville city		Baxley city	
	White	Black	White	Black	White	Black	White	Black	White	Black
Occupied housing units	**1 017**	**772**	**1 043**	**343**	**807**	**835**	**903**	**782**	**1 004**	**438**
TENURE										
Owner-occupied housing units	761	431	655	126	522	435	655	302	621	229
Renter-occupied housing units	256	341	388	217	285	400	248	480	383	209
YEAR STRUCTURE BUILT										
1989 to March 1990	19	8	42	14	43	–	38	–	39	21
1980 to 1988	117	125	172	57	115	126	115	181	164	101
1960 to 1979	480	331	530	252	321	519	176	288	368	207
1940 to 1959	304	233	205	8	258	149	327	200	279	75
1939 or earlier	97	75	94	12	70	41	247	113	154	34
HOUSE HEATING FUEL										
Utility gas	475	371	661	230	410	439	824	593	471	232
Bottled, tank, or LP gas	175	198	160	15	48	208	18	25	193	85
Electricity	278	110	210	77	317	168	51	145	311	104
Fuel oil, kerosene, etc.	72	23	–	–	–	10	–	–	5	9
All other fuels	17	63	–	–	32	10	10	19	24	8
No fuel used	–	7	12	21	–	–	–	–	–	–
VEHICLES AVAILABLE										
None	107	228	186	123	99	406	59	238	107	216
1	278	278	408	155	254	240	393	289	407	114
2	435	185	274	45	351	85	266	185	357	87
3 or more	197	81	175	20	103	104	185	70	133	21
YEAR HOUSEHOLDER MOVED INTO UNIT										
1989 to March 1990	184	143	177	76	133	156	183	155	278	132
1985 to 1988	208	159	230	121	204	157	186	213	169	111
1980 to 1984	130	101	155	51	82	155	138	101	163	65
1970 to 1979	184	206	176	51	149	226	92	99	156	81
1969 or earlier	311	163	305	44	239	141	304	214	238	49
PLUMBING FACILITIES BY PERSONS PER ROOM										
Complete plumbing facilities	1 009	758	1 030	343	807	824	903	751	1 004	431
1.01 or more	20	86	18	44	8	128	18	126	82	57
Lacking complete plumbing facilities	8	14	13	–	–	11	–	31	–	7
1.01 or more	–	–	–	–	–	–	–	–	–	–
SELECTED FACILITIES										
Water from public system or private company	1 010	772	1 027	343	807	835	893	776	979	423
Public sewer	974	745	978	335	759	776	887	761	980	357
Lacking complete kitchen facilities	–	6	59	–	–	19	7	–	10	13
HOUSEHOLDS BELOW POVERTY LEVEL										
Occupied housing units	**131**	**284**	**305**	**216**	**180**	**412**	**105**	**334**	**271**	**227**
Renter occupied	52	154	206	158	108	298	61	265	184	145
Built 1939 or earlier	23	37	33	12	17	31	21	57	55	6
Lacking complete plumbing facilities	–	–	13	–	–	11	–	20	–	–
No vehicle available	28	177	145	101	74	304	23	137	74	178
No telephone in unit	11	108	97	102	48	256	49	109	85	128
1.01 or more persons per room	–	44	5	29	–	97	7	46	24	38
MEDIAN HOUSEHOLD INCOME IN 1989										
Occupied housing units (dollars)	**24 704**	**14 683**	**12 492**	**7 546**	**20 990**	**11 108**	**21 903**	**13 286**	**17 619**	**10 156**
Owner occupied (dollars)	30 020	16 107	22 708	7 767	28 750	17 275	25 795	19 500	23 197	12 396
Renter occupied (dollars)	13 667	11 250	7 142	7 349	7 877	5 306	15 398	8 542	9 872	6 380
MORTGAGE STATUS AND SELECTED MONTHLY OWNER COSTS										
Specified owner-occupied housing units	**656**	**334**	**593**	**95**	**444**	**285**	**609**	**282**	**547**	**157**
With a mortgage	340	197	288	83	244	140	307	109	315	49
Less than $200	–	11	11	17	–	11	–	–	–	–
$200 to $299	22	54	54	20	26	9	27	18	53	9
$300 to $399	52	67	47	17	62	48	43	13	75	19
$400 to $499	88	15	27	15	37	9	49	32	40	–
$500 to $599	54	42	56	–	48	11	35	18	45	9
$600 to $699	55	–	20	6	9	42	7	8	21	–
$700 to $999	53	8	57	8	62	10	118	20	71	12
$1,000 to $1,999	16	–	16	–	–	–	18	–	10	–
$2,000 or more	–	–	–	–	–	–	10	–	–	–
Median (dollars)	515	359	509	363	483	411	598	487	479	391
Not mortgaged	316	137	305	12	200	145	302	173	232	108
Median (dollars)	178	140	142	100–	213	193	187	168	156	109
MORTGAGE STATUS AND SELECTED MONTHLY OWNER COSTS AS A PERCENTAGE OF HOUSEHOLD INCOME IN 1989										
Specified owner-occupied housing units	**656**	**334**	**593**	**95**	**444**	**285**	**609**	**282**	**547**	**157**
With a mortgage	340	197	288	83	244	140	307	109	315	49
Median	17.4	18.1	19.9	33.3	18.8	19.4	23.7	25.5	18.2	21.9
Not mortgaged	316	137	305	12	200	145	302	173	232	108
Median	13.5	17.9	11.7	10.0–	12.4	30.1	10.6	14.0	11.8	14.2
GROSS RENT										
Specified renter-occupied housing units	**248**	**341**	**381**	**203**	**285**	**394**	**248**	**473**	**383**	**209**
Less than $100	–	36	30	24	29	24	10	12	13	21
$100 to $199	65	63	80	101	120	122	16	166	75	55
$200 to $299	63	87	186	23	42	143	67	66	123	65
$300 to $399	53	83	38	29	53	52	69	146	103	28
$400 to $499	42	48	–	–	27	38	47	45	27	29
$500 to $599	–	7	–	–	9	–	13	–	7	–
$600 to $749	8	–	–	–	–	–	–	20	–	–
$750 to $999	–	–	–	–	–	–	–	9	7	–
$1,000 or more	–	–	–	–	–	–	–	–	–	–
No cash rent	17	17	47	26	5	15	26	9	28	11
Median (dollars)	285	271	225	151	195	251	342	286	263	235
GROSS RENT AS A PERCENTAGE OF HOUSEHOLD INCOME IN 1989										
Specified renter-occupied housing units	**248**	**341**	**381**	**203**	**285**	**394**	**248**	**473**	**383**	**209**
Less than 20 percent	102	106	71	81	99	108	67	115	125	49
20 to 24 percent	26	42	27	12	13	21	42	62	32	32
25 to 29 percent	26	51	51	21	50	26	28	59	25	5
30 to 34 percent	9	6	32	19	26	15	7	42	49	–
35 percent or more	68	119	153	35	83	197	68	167	117	112
Not computed	17	17	47	35	14	27	36	28	35	11
Median	22.6	26.4	32.8	21.3	27.3	37.8	24.6	28.9	28.4	39.1

TIPSII [UPF] GH213 CENSUS90 71580800 07/28/93 10:47 AM MACHINE: C DATA:CENSUS90*H2TIPSDA13. 07/15/93 19:28:06 TAPE: NONE FRAME: 412
TSF:CENSUS90*92. 07/27/93 11:53:14 UTF:CENSUS90*93. 07/27/93 11:53:14 META:CENSUS90*H2TABLES13. 07/27/93 12:25:49

Table 93. **Structural, Social, and Financial Characteristics of Housing Units by Race and Hispanic Origin of Householder: 1990**—Con.

[Threshold and complementary threshold are 1,000 persons. Data based on sample and subject to sampling variability, see text. For definitions of terms and meanings of symbols, see text]

Place and [In Selected States] County Subdivision [2,500 to 9,999 Persons]	Blakely city		Buford city		Cairo city		Camilla city		Cedartown city	
	White	Black	White	Black	White	Black	White	Black	White	Black
Occupied housing units	**1 151**	**794**	**2 780**	**411**	**1 861**	**1 403**	**744**	**957**	**2 503**	**636**
TENURE										
Owner-occupied housing units	835	340	1 708	217	1 285	815	531	488	1 620	282
Renter-occupied housing units	316	454	1 072	194	576	588	213	469	883	354
YEAR STRUCTURE BUILT										
1989 to March 1990	34	23	34	–	46	9	16	6	30	19
1980 to 1988	122	207	1 159	143	322	202	132	92	229	15
1960 to 1979	538	320	862	107	739	651	256	441	855	224
1940 to 1959	286	164	480	126	590	381	244	306	885	226
1939 or earlier	171	80	245	35	164	160	96	112	504	152
HOUSE HEATING FUEL										
Utility gas	477	300	2 155	315	1 018	622	420	487	2 288	602
Bottled, tank, or LP gas	119	185	21	23	204	329	96	197	17	–
Electricity	525	242	561	55	589	376	213	222	165	5
Fuel oil, kerosene, etc.	–	7	7	9	15	20	–	17	7	9
All other fuels	30	60	36	9	24	56	15	34	26	20
No fuel used	–	–	–	–	11	–	–	–	–	–
VEHICLES AVAILABLE										
None	62	347	257	93	223	409	12	425	410	234
1	380	335	970	146	663	604	264	338	927	225
2	508	81	981	107	694	296	288	146	756	151
3 or more	201	31	572	65	281	94	180	48	410	26
YEAR HOUSEHOLDER MOVED INTO UNIT										
1989 to March 1990	201	205	830	65	385	353	119	148	467	137
1985 to 1988	155	245	831	101	452	307	188	213	480	154
1980 to 1984	183	142	334	118	174	147	70	173	348	64
1970 to 1979	229	106	394	75	347	324	158	211	472	84
1969 or earlier	383	96	391	52	503	272	209	212	736	197
PLUMBING FACILITIES BY PERSONS PER ROOM										
Complete plumbing facilities	1 145	705	2 773	402	1 853	1 390	744	942	2 494	631
1.01 or more	7	116	60	37	15	150	10	136	74	51
Lacking complete plumbing facilities	6	89	7	9	8	13	–	15	9	5
1.01 or more	–	32	–	–	–	6	–	–	–	–
SELECTED FACILITIES										
Water from public system or private company	1 144	787	2 768	411	1 840	1 396	736	951	2 473	636
Public sewer	1 064	693	1 997	401	1 676	1 347	710	919	2 296	615
Lacking complete kitchen facilities	4	40	–	17	–	16	5	26	8	5
HOUSEHOLDS BELOW POVERTY LEVEL										
Occupied housing units	**212**	**471**	**407**	**88**	**414**	**532**	**108**	**486**	**549**	**305**
Renter occupied	109	313	255	25	254	303	51	316	361	216
Built 1939 or earlier	49	50	25	–	79	63	–	67	105	45
Lacking complete plumbing facilities	6	65	–	9	8	7	–	7	–	5
No vehicle available	36	275	130	41	143	209	12	264	283	157
No telephone in unit	23	185	75	8	67	193	5	146	135	86
1.01 or more persons per room	–	103	23	–	8	62	–	90	44	30
MEDIAN HOUSEHOLD INCOME IN 1989										
Occupied housing units (dollars)	**25 166**	**7 614**	**25 884**	**21 094**	**19 985**	**12 240**	**26 512**	**10 273**	**19 726**	**9 499**
Owner occupied (dollars)	26 349	11 310	31 969	23 229	24 821	15 932	31 406	15 405	26 406	11 250
Renter occupied (dollars)	20 833	6 137	17 454	18 750	10 000	8 711	20 347	6 223	12 649	6 879
MORTGAGE STATUS AND SELECTED MONTHLY OWNER COSTS										
Specified owner-occupied housing units	**684**	**203**	**1 243**	**149**	**1 110**	**559**	**445**	**467**	**1 539**	**249**
With a mortgage	379	104	816	62	550	289	251	330	664	105
Less than $200	25	12	9	–	–	10	22	28	10	6
$200 to $299	58	40	8	–	60	93	37	49	73	27
$300 to $399	63	11	20	29	102	117	37	117	107	44
$400 to $499	74	36	108	–	108	10	40	53	153	28
$500 to $599	54	–	117	9	55	15	25	40	125	–
$600 to $699	45	–	160	–	41	32	20	34	63	–
$700 to $999	39	5	250	12	126	12	56	9	99	–
$1,000 to $1,999	21	–	144	12	58	–	14	–	34	–
$2,000 or more	–	–	–	–	–	–	–	–	–	–
Median (dollars)	472	325	691	511	508	336	472	372	491	369
Not mortgaged	305	99	427	87	560	270	194	137	875	144
Median (dollars)	192	126	168	193	146	123	222	136	166	128
MORTGAGE STATUS AND SELECTED MONTHLY OWNER COSTS AS A PERCENTAGE OF HOUSEHOLD INCOME IN 1989										
Specified owner-occupied housing units	**684**	**203**	**1 243**	**149**	**1 110**	**559**	**445**	**467**	**1 539**	**249**
With a mortgage	379	104	816	62	550	289	251	330	664	105
Median	17.7	36.0	22.1	16.2	17.3	21.4	15.4	23.2	19.1	17.1
Not mortgaged	305	99	427	87	560	270	194	137	875	144
Median	10.3	13.0	13.8	32.1	11.5	13.2	12.5	10.0–	10.2	19.2
GROSS RENT										
Specified renter-occupied housing units	**316**	**448**	**1 045**	**194**	**576**	**562**	**213**	**467**	**874**	**354**
Less than $100	–	35	31	–	31	14	19	35	9	17
$100 to $199	57	181	70	8	101	138	5	221	189	135
$200 to $299	112	143	39	25	184	215	65	126	229	48
$300 to $399	83	56	241	65	106	127	49	47	251	44
$400 to $499	19	6	217	26	34	27	38	9	123	45
$500 to $599	8	7	231	26	66	–	11	5	8	34
$600 to $749	–	6	129	26	8	5	–	5	24	–
$750 to $999	–	–	32	–	–	–	–	8	–	–
$1,000 or more	–	–	–	–	–	–	–	–	–	–
No cash rent	37	14	55	18	46	36	26	11	41	31
Median (dollars)	270	200	425	375	283	249	314	181	296	272
GROSS RENT AS A PERCENTAGE OF HOUSEHOLD INCOME IN 1989										
Specified renter-occupied housing units	**316**	**448**	**1 045**	**194**	**576**	**562**	**213**	**467**	**874**	**354**
Less than 20 percent	153	140	265	72	133	115	94	104	231	77
20 to 24 percent	15	49	123	15	82	73	36	52	103	22
25 to 29 percent	21	22	146	10	95	46	15	51	120	26
30 to 34 percent	7	23	92	9	67	44	7	42	61	20
35 percent or more	77	177	349	70	144	235	35	177	318	145
Not computed	43	37	70	18	55	49	26	41	41	64
Median	17.6	28.8	28.4	25.5	27.4	32.6	20.0	30.7	28.4	35.0

TIPSII [UPF] GH213 CENSUS90 71580800 07/28/93 10:47 AM MACHINE: C DATA:CENSUS90*H2TIPSDA13. 07/15/93 19:28:06 TAPE: NONE FRAME: 413
TSF:CENSUS90*92. 07/27/93 11:53:14 UTF:CENSUS90*93. 07/27/93 11:53:14 META:CENSUS90*H2TABLES13. 07/27/93 12:25:49

Table 93. **Structural, Social, and Financial Characteristics of Housing Units by Race and Hispanic Origin of Householder: 1990**—Con.

[Threshold and complementary threshold are 1,000 persons. Data based on sample and subject to sampling variability, see text. For definitions of terms and meanings of symbols, see text]

Place and [In Selected States] County Subdivision [2,500 to 9,999 Persons]	Chamblee city				Clarkston city		Cochran city		Conley CDP	
	White	Black	Hispanic origin (of any race)	White, not of Hispanic origin	White	Black	White	Black	White	Black
Occupied housing units	**1 713**	**518**	**433**	**1 559**	**1 001**	**1 110**	**1 045**	**535**	**1 260**	**539**
TENURE										
Owner-occupied housing units	952	–	25	943	453	56	758	281	944	197
Renter-occupied housing units	761	518	408	616	548	1 054	287	254	316	342
YEAR STRUCTURE BUILT										
1989 to March 1990	8	–	–	8	24	53	14	15	8	11
1980 to 1988	97	7	8	97	331	227	180	124	51	54
1960 to 1979	693	462	334	563	400	686	392	202	991	386
1940 to 1959	883	49	83	867	170	89	327	130	185	88
1939 or earlier	32	–	8	24	76	55	132	64	25	–
HOUSE HEATING FUEL										
Utility gas	1 428	297	217	1 330	625	318	709	394	1 169	287
Bottled, tank, or LP gas	6	34	7	6	9	–	30	25	–	30
Electricity	240	187	200	193	367	792	248	59	91	222
Fuel oil, kerosene, etc.	20	–	–	20	–	–	4	24	–	–
All other fuels	–	–	–	–	–	–	43	33	–	–
No fuel used	19	–	9	10	–	–	11	–	–	–
VEHICLES AVAILABLE										
None	136	257	82	94	61	164	76	170	15	127
1	604	188	231	512	483	546	434	201	355	163
2	622	57	81	622	343	365	322	107	573	188
3 or more	351	16	39	331	114	35	213	57	317	61
YEAR HOUSEHOLDER MOVED INTO UNIT										
1989 to March 1990	479	313	348	341	291	678	152	102	174	152
1985 to 1988	453	180	65	444	292	387	247	165	356	207
1980 to 1984	182	25	11	175	151	17	116	103	197	153
1970 to 1979	278	–	9	278	126	8	224	71	293	27
1969 or earlier	321	–	–	321	141	20	306	94	240	–
PLUMBING FACILITIES BY PERSONS PER ROOM										
Complete plumbing facilities	1 694	512	433	1 540	993	1 101	1 045	527	1 250	539
1.01 or more	86	97	184	28	–	57	–	75	46	54
Lacking complete plumbing facilities	19	6	–	19	8	9	–	8	10	–
1.01 or more	–	–	–	–	–	–	–	8	–	–
SELECTED FACILITIES										
Water from public system or private company	1 713	518	433	1 559	1 001	1 110	1 019	531	1 252	539
Public sewer	1 681	518	423	1 527	899	1 100	974	524	1 149	539
Lacking complete kitchen facilities	–	6	–	–	–	7	–	10	10	–
HOUSEHOLDS BELOW POVERTY LEVEL										
Occupied housing units	**135**	**155**	**149**	**69**	**52**	**89**	**181**	**277**	**135**	**146**
Renter occupied	115	155	142	49	29	89	90	176	119	129
Built 1939 or earlier	5	–	–	5	–	10	12	47	8	–
Lacking complete plumbing facilities	–	–	–	–	–	9	–	8	–	–
No vehicle available	28	111	27	5	29	28	50	131	8	69
No telephone in unit	45	51	68	9	11	11	11	138	30	35
1.01 or more persons per room	38	51	64	–	–	–	–	61	16	39
MEDIAN HOUSEHOLD INCOME IN 1989										
Occupied housing units (dollars)	**31 796**	**17 394**	**21 025**	**32 268**	**29 639**	**28 232**	**20 457**	**10 031**	**30 688**	**20 993**
Owner occupied (dollars)	41 000	–	11 528	40 550	38 594	30 000	26 389	16 250	35 519	32 679
Renter occupied (dollars)	25 221	17 394	21 200	24 922	26 399	28 232	11 295	5 622	16 649	14 815
MORTGAGE STATUS AND SELECTED MONTHLY OWNER COSTS										
Specified owner-occupied housing units	**896**	**–**	**25**	**887**	**398**	**38**	**684**	**176**	**880**	**181**
With a mortgage	668	–	25	659	279	18	351	51	670	181
Less than $200	–	–	–	–	–	–	8	9	16	–
$200 to $299	25	–	–	25	20	–	42	9	57	–
$300 to $399	80	–	–	80	8	–	71	13	97	15
$400 to $499	63	–	7	63	36	–	70	15	101	19
$500 to $599	63	–	9	63	6	10	32	–	100	17
$600 to $699	82	–	–	82	36	8	28	5	191	71
$700 to $999	186	–	9	177	113	–	75	–	69	59
$1,000 to $1,999	137	–	–	137	60	–	25	–	39	–
$2,000 or more	32	–	–	32	–	–	–	–	–	–
Median (dollars)	742	–	531	733	818	545	470	329	580	667
Not mortgaged	228	–	–	228	119	20	333	125	210	–
Median (dollars)	187	–	–	187	216	275	161	116	172	–
MORTGAGE STATUS AND SELECTED MONTHLY OWNER COSTS AS A PERCENTAGE OF HOUSEHOLD INCOME IN 1989										
Specified owner-occupied housing units	**896**	**–**	**25**	**887**	**398**	**38**	**684**	**176**	**880**	**181**
With a mortgage	668	–	25	659	279	18	351	51	670	181
Median	19.3	–	50.0+	19.5	21.4	22.5	19.1	17.5	17.8	23.1
Not mortgaged	228	–	–	228	119	20	333	125	210	–
Median	13.3	–	–	13.3	10.0–	10.0–	10.3	10.0–	10.0–	–
GROSS RENT										
Specified renter-occupied housing units	**753**	**518**	**408**	**608**	**548**	**1 035**	**280**	**254**	**316**	**333**
Less than $100	–	–	–	–	–	–	16	32	12	11
$100 to $199	3	–	–	3	–	–	92	98	21	24
$200 to $299	12	9	9	3	17	–	83	92	–	43
$300 to $399	35	40	–	35	26	–	26	13	49	39
$400 to $499	275	279	166	210	93	199	22	–	70	106
$500 to $599	230	145	179	183	262	472	14	–	107	43
$600 to $749	113	30	16	102	141	296	5	–	45	57
$750 to $999	60	15	38	47	–	50	–	–	12	10
$1,000 or more	12	–	–	12	–	10	–	–	–	–
No cash rent	13	–	–	13	9	8	22	19	–	–
Median (dollars)	514	480	511	517	549	567	215	172	505	438
GROSS RENT AS A PERCENTAGE OF HOUSEHOLD INCOME IN 1989										
Specified renter-occupied housing units	**753**	**518**	**408**	**608**	**548**	**1 035**	**280**	**254**	**316**	**333**
Less than 20 percent	194	113	87	170	167	334	96	58	74	29
20 to 24 percent	152	98	95	114	126	202	28	23	37	79
25 to 29 percent	106	13	27	106	100	134	25	–	40	44
30 to 34 percent	63	43	34	50	21	103	62	26	21	20
35 percent or more	216	251	144	155	116	245	47	110	144	154
Not computed	22	–	21	13	18	17	22	37	–	7
Median	25.9	34.1	27.1	25.6	23.9	24.3	26.0	35.2	31.7	32.7

TIPSII [UPF] GH213 CENSUS90 71580800 07/28/93 10:47 AM MACHINE: C DATA:CENSUS90*H2TIPSDA13. 07/15/93 19:28:06 TAPE: NONE FRAME: 414
TSF:CENSUS90*92. 07/27/93 11:53:14 UTF:CENSUS90*93. 07/27/93 11:53:14 META:CENSUS90*H2TABLES13. 07/27/93 12:25:49

Table 93. **Structural, Social, and Financial Characteristics of Housing Units by Race and Hispanic Origin of Householder: 1990**—Con.

[Threshold and complementary threshold are 1,000 persons. Data based on sample and subject to sampling variability, see text. For definitions of terms and meanings of symbols, see text]

Place and [In Selected States] County Subdivision [2,500 to 9,999 Persons]	Conyers city		Country Club Estates CDP		Cuthbert city		Dawson city		Dock Junction CDP	
	White	Black	White	Black	White	Black	White	Black	White	Black
Occupied housing units	**2 244**	**526**	**2 057**	**711**	**428**	**846**	**667**	**1 193**	**2 179**	**467**
TENURE										
Owner-occupied housing units	1 072	192	1 297	346	304	478	485	537	1 607	215
Renter-occupied housing units	1 172	334	760	365	124	368	182	656	572	252
YEAR STRUCTURE BUILT										
1989 to March 1990	123	9	40	35	–	16	–	28	59	–
1980 to 1988	531	123	519	84	23	132	25	153	440	34
1960 to 1979	1 190	279	1 273	536	177	289	213	471	860	197
1940 to 1959	248	79	219	56	148	299	267	310	687	171
1939 or earlier	152	36	6	–	80	110	162	231	133	65
HOUSE HEATING FUEL										
Utility gas	1 520	299	959	255	251	333	356	275	1 261	331
Bottled, tank, or LP gas	–	13	33	–	26	323	113	384	255	32
Electricity	696	203	1 040	443	135	127	179	291	535	86
Fuel oil, kerosene, etc.	–	–	16	–	16	9	–	126	64	12
All other fuels	28	11	–	–	–	54	19	109	55	6
No fuel used	–	–	9	13	–	–	–	8	9	–
VEHICLES AVAILABLE										
None	167	147	123	72	52	280	98	505	126	117
1	805	176	678	303	150	408	221	433	726	127
2	814	142	926	221	165	80	211	155	894	102
3 or more	458	61	330	115	61	78	137	100	433	121
YEAR HOUSEHOLDER MOVED INTO UNIT										
1989 to March 1990	643	139	646	224	53	208	74	238	382	145
1985 to 1988	695	144	590	252	74	143	146	282	587	135
1980 to 1984	211	45	241	91	22	59	58	169	313	70
1970 to 1979	447	58	338	119	78	136	148	244	240	91
1969 or earlier	248	140	242	25	201	300	241	260	657	26
PLUMBING FACILITIES BY PERSONS PER ROOM										
Complete plumbing facilities	2 244	522	2 057	711	428	768	659	1 114	2 172	460
1.01 or more	59	47	14	82	–	99	6	145	24	83
Lacking complete plumbing facilities	–	4	–	–	–	78	8	79	7	7
1.01 or more	–	–	–	–	–	42	–	20	–	–
SELECTED FACILITIES										
Water from public system or private company	2 244	526	1 892	687	428	838	667	1 187	665	433
Public sewer	2 129	483	1 404	651	414	757	667	1 127	273	189
Lacking complete kitchen facilities	–	4	–	–	12	69	4	53	16	–
HOUSEHOLDS BELOW POVERTY LEVEL										
Occupied housing units	**308**	**131**	**267**	**152**	**65**	**441**	**102**	**547**	**300**	**105**
Renter occupied	266	111	195	139	50	279	49	398	145	82
Built 1939 or earlier	22	7	–	–	6	66	25	131	15	37
Lacking complete plumbing facilities	–	4	–	–	–	31	–	71	–	–
No vehicle available	77	89	81	43	30	202	46	337	113	70
No telephone in unit	51	45	49	20	18	180	14	252	110	30
1.01 or more persons per room	12	19	–	56	–	102	–	99	–	40
MEDIAN HOUSEHOLD INCOME IN 1989										
Occupied housing units (dollars)	**28 426**	**18 750**	**30 128**	**22 705**	**17 317**	**8 741**	**25 781**	**10 736**	**24 592**	**18 912**
Owner occupied (dollars)	37 065	27 667	38 691	31 094	19 597	11 346	31 921	14 036	28 424	19 321
Renter occupied (dollars)	22 000	14 868	20 739	15 881	12 500	5 000–	15 294	8 645	17 050	17 222
MORTGAGE STATUS AND SELECTED MONTHLY OWNER COSTS										
Specified owner-occupied housing units	**923**	**182**	**1 028**	**281**	**279**	**370**	**413**	**476**	**1 214**	**195**
With a mortgage	681	65	864	271	157	101	171	261	588	130
Less than $200	–	–	–	–	–	17	9	7	9	18
$200 to $299	32	–	81	49	63	30	4	45	51	–
$300 to $399	43	–	115	5	35	26	34	100	100	42
$400 to $499	98	11	108	25	7	13	43	36	99	26
$500 to $599	145	22	179	71	28	8	20	42	94	23
$600 to $699	95	–	77	32	24	7	6	7	65	9
$700 to $999	211	32	259	75	–	–	49	14	109	12
$1,000 to $1,999	51	–	45	14	–	–	6	10	61	–
$2,000 or more	6	–	–	–	–	–	–	–	–	–
Median (dollars)	624	598	576	576	322	310	487	378	528	414
Not mortgaged	242	117	164	10	122	269	242	215	626	65
Median (dollars)	216	159	221	225	147	136	180	138	163	100–
MORTGAGE STATUS AND SELECTED MONTHLY OWNER COSTS AS A PERCENTAGE OF HOUSEHOLD INCOME IN 1989										
Specified owner-occupied housing units	**923**	**182**	**1 028**	**281**	**279**	**370**	**413**	**476**	**1 214**	**195**
With a mortgage	681	65	864	271	157	101	171	261	588	130
Median	18.9	25.2	18.6	21.4	20.8	19.5	15.4	20.7	17.9	22.1
Not mortgaged	242	117	164	10	122	269	242	215	626	65
Median	10.0	10.9	10.0–	12.5	10.0–	14.8	11.4	14.9	10.5	11.7
GROSS RENT										
Specified renter-occupied housing units	**1 159**	**334**	**760**	**365**	**124**	**355**	**182**	**643**	**572**	**252**
Less than $100	33	7	37	–	23	64	10	28	9	8
$100 to $199	99	33	57	21	27	110	46	151	50	–
$200 to $299	75	33	30	28	6	117	58	265	93	72
$300 to $399	80	54	205	93	23	39	45	109	217	112
$400 to $499	243	91	136	134	10	–	17	30	85	40
$500 to $599	361	79	142	47	5	–	–	14	78	20
$600 to $749	187	22	137	24	–	–	–	17	6	–
$750 to $999	59	–	9	–	–	–	–	–	–	–
$1,000 or more	–	–	–	–	–	–	–	–	–	–
No cash rent	22	15	7	18	30	25	6	29	34	–
Median (dollars)	508	430	447	434	164	193	246	242	362	341
GROSS RENT AS A PERCENTAGE OF HOUSEHOLD INCOME IN 1989										
Specified renter-occupied housing units	**1 159**	**334**	**760**	**365**	**124**	**355**	**182**	**643**	**572**	**252**
Less than 20 percent	261	80	228	81	35	103	87	178	211	105
20 to 24 percent	210	35	146	14	15	18	25	41	60	26
25 to 29 percent	220	36	116	64	24	20	13	41	38	–
30 to 34 percent	116	48	14	15	4	19	6	69	92	14
35 percent or more	318	120	229	173	16	156	45	264	137	107
Not computed	34	15	27	18	30	39	6	50	34	–
Median	27.1	30.9	24.7	34.8	24.0	34.5	20.2	32.6	24.8	24.0

TIPSII [UPF] GH213 CENSUS90 71580800 07/28/93 10:47 AM MACHINE: C DATA:CENSUS90*H2TIPSDA13. 07/15/93 19:28:06 TAPE: NONE FRAME: 415
TSF:CENSUS90*92. 07/27/93 11:53:14 UTF:CENSUS90*93. 07/27/93 11:53:14 META:CENSUS90*H2TABLES13. 07/27/93 12:25:49

Table 93. **Structural, Social, and Financial Characteristics of Housing Units by Race and Hispanic Origin of Householder: 1990**—Con.

[Threshold and complementary threshold are 1,000 persons. Data based on sample and subject to sampling variability, see text. For definitions of terms and meanings of symbols, see text]

Place and [In Selected States] County Subdivision [2,500 to 9,999 Persons]	Donalsonville city		Doraville city		East Boundary CDP	Eastman city		Eatonton city	
	White	Black	White	Black	Black	White	Black	White	Black
Occupied housing units	**516**	**455**	**2 219**	**535**	**1 087**	**1 620**	**490**	**778**	**875**
TENURE									
Owner-occupied housing units	403	273	1 319	63	677	1 078	219	591	463
Renter-occupied housing units	113	182	900	472	410	542	271	187	412
YEAR STRUCTURE BUILT									
1989 to March 1990	6	9	29	–	35	36	–	5	28
1980 to 1988	39	52	93	79	107	268	103	92	102
1960 to 1979	202	258	1 309	399	668	658	233	362	428
1940 to 1959	199	121	772	57	267	456	101	215	201
1939 or earlier	70	15	16	–	10	202	53	104	116
HOUSE HEATING FUEL									
Utility gas	135	63	1 794	218	807	1 117	334	540	568
Bottled, tank, or LP gas	33	97	7	20	7	40	80	36	145
Electricity	339	228	411	297	265	405	38	121	114
Fuel oil, kerosene, etc.	–	44	–	–	–	8	–	13	–
All other fuels	–	23	–	–	8	50	38	68	48
No fuel used	9	–	7	–	–	–	–	–	–
VEHICLES AVAILABLE									
None	55	138	102	71	317	186	157	54	315
1	175	240	710	234	361	602	201	280	234
2	193	51	833	192	244	541	113	316	230
3 or more	93	26	574	38	165	291	19	128	96
YEAR HOUSEHOLDER MOVED INTO UNIT									
1989 to March 1990	60	105	460	319	175	271	115	133	159
1985 to 1988	83	98	648	127	218	388	151	142	140
1980 to 1984	56	64	231	58	84	221	44	149	142
1970 to 1979	111	102	409	16	306	306	56	131	170
1969 or earlier	206	86	471	15	304	434	124	223	264
PLUMBING FACILITIES BY PERSONS PER ROOM									
Complete plumbing facilities	516	432	2 202	535	1 079	1 610	461	778	806
1.01 or more	–	60	15	68	111	23	61	32	60
Lacking complete plumbing facilities	–	23	17	–	8	10	29	–	69
1.01 or more	–	3	3	–	–	–	–	–	25
SELECTED FACILITIES									
Water from public system or private company	501	455	2 219	535	1 087	1 601	490	778	847
Public sewer	447	273	1 982	509	1 052	1 383	435	762	783
Lacking complete kitchen facilities	–	26	19	–	8	10	5	5	52
HOUSEHOLDS BELOW POVERTY LEVEL									
Occupied housing units	**89**	**229**	**110**	**33**	**393**	**377**	**251**	**104**	**367**
Renter occupied	36	110	61	33	286	252	177	64	252
Built 1939 or earlier	4	–	–	–	10	46	39	–	61
Lacking complete plumbing facilities	–	13	–	–	8	–	21	–	39
No vehicle available	41	80	14	10	235	117	128	32	195
No telephone in unit	18	103	12	–	81	74	133	20	98
1.01 or more persons per room	–	29	3	–	27	10	33	21	63
MEDIAN HOUSEHOLD INCOME IN 1989									
Occupied housing units (dollars)	**19 167**	**10 687**	**34 830**	**26 726**	**16 132**	**16 777**	**10 115**	**19 838**	**13 125**
Owner occupied (dollars)	24 063	11 375	41 052	31 289	23 147	25 618	11 685	26 563	18 835
Renter occupied (dollars)	9 479	8 179	26 887	24 918	5 000–	7 546	8 466	15 927	8 367
MORTGAGE STATUS AND SELECTED MONTHLY OWNER COSTS									
Specified owner-occupied housing units	**347**	**236**	**1 197**	**63**	**618**	**903**	**175**	**521**	**305**
With a mortgage	202	138	942	32	509	419	77	293	133
Less than $200	8	9	–	–	24	10	10	–	–
$200 to $299	29	55	44	–	136	22	–	56	48
$300 to $399	24	60	97	–	88	87	48	74	56
$400 to $499	51	14	171	16	101	64	7	39	15
$500 to $599	39	–	98	–	36	55	–	32	–
$600 to $699	11	–	139	–	62	34	–	23	6
$700 to $999	29	–	323	16	62	118	12	40	–
$1,000 to $1,999	11	–	70	–	–	29	–	29	8
$2,000 or more	–	–	–	–	–	–	–	–	–
Median (dollars)	481	310	643	650	405	552	351	463	342
Not mortgaged	145	98	255	31	109	484	98	228	172
Median (dollars)	163	146	213	152	175	175	121	160	150
MORTGAGE STATUS AND SELECTED MONTHLY OWNER COSTS AS A PERCENTAGE OF HOUSEHOLD INCOME IN 1989									
Specified owner-occupied housing units	**347**	**236**	**1 197**	**63**	**618**	**903**	**175**	**521**	**305**
With a mortgage	202	138	942	32	509	419	77	293	133
Median	20.9	31.4	18.3	20.0	20.0	18.6	20.5	20.3	14.4
Not mortgaged	145	98	255	31	109	484	98	228	172
Median	12.9	12.1	11.9	10.0–	12.5	11.8	14.7	12.1	12.7
GROSS RENT									
Specified renter-occupied housing units	**102**	**182**	**900**	**472**	**403**	**535**	**271**	**187**	**412**
Less than $100	–	16	–	–	29	57	52	–	36
$100 to $199	16	50	–	–	68	168	89	37	99
$200 to $299	59	75	–	–	84	114	74	58	165
$300 to $399	18	19	50	10	77	74	40	24	50
$400 to $499	–	8	206	125	87	60	–	15	19
$500 to $599	9	–	245	201	20	36	–	20	7
$600 to $749	–	–	298	121	–	–	–	18	10
$750 to $999	–	6	72	15	–	–	–	–	7
$1,000 or more	–	–	–	–	–	–	–	–	–
No cash rent	–	8	29	–	38	26	16	15	19
Median (dollars)	225	246	576	562	303	259	174	281	224
GROSS RENT AS A PERCENTAGE OF HOUSEHOLD INCOME IN 1989									
Specified renter-occupied housing units	**102**	**182**	**900**	**472**	**403**	**535**	**271**	**187**	**412**
Less than 20 percent	19	56	291	90	61	118	77	75	132
20 to 24 percent	27	28	156	122	42	74	59	16	34
25 to 29 percent	8	3	146	101	24	72	8	19	36
30 to 34 percent	16	6	98	90	19	54	55	18	45
35 percent or more	32	81	169	69	203	184	56	44	98
Not computed	–	8	40	–	54	33	16	15	67
Median	28.1	30.0	24.5	26.2	44.0	29.1	24.3	23.4	25.9

TIPSII [UPF] GH213 CENSUS90 71580800 07/28/93 10:47 AM MACHINE: C DATA:CENSUS90*H2TIPSDA13. 07/15/93 19:28:06 TAPE: NONE FRAME: 416
TSF:CENSUS90*92. 07/27/93 11:53:14 UTF:CENSUS90*93. 07/27/93 11:53:14 META:CENSUS90*H2TABLES13. 07/27/93 12:25:49

Table 93. **Structural, Social, and Financial Characteristics of Housing Units by Race and Hispanic Origin of Householder: 1990**—Con.

[Threshold and complementary threshold are 1,000 persons. Data based on sample and subject to sampling variability, see text. For definitions of terms and meanings of symbols, see text]

Place and [In Selected States] County Subdivision [2,500 to 9,999 Persons]	Elberton city		Experiment CDP		Fairburn city		Fair Oaks CDP	Fitzgerald city	
	White	Black	White	Black	White	Black	White	White	Black
Occupied housing units	**1 611**	**716**	**773**	**586**	**1 051**	**416**	**2 603**	**1 912**	**1 304**
TENURE									
Owner-occupied housing units	1 070	307	520	150	710	211	1 129	1 246	629
Renter-occupied housing units	541	409	253	436	341	205	1 474	666	675
YEAR STRUCTURE BUILT									
1989 to March 1990	9	–	8	–	12	11	14	102	17
1980 to 1988	225	115	52	72	272	154	420	314	304
1960 to 1979	308	272	229	353	467	158	969	560	354
1940 to 1959	682	238	366	143	164	76	1 022	559	457
1939 or earlier	387	91	118	18	136	17	178	377	172
HOUSE HEATING FUEL									
Utility gas	1 341	420	726	415	863	307	1 945	912	641
Bottled, tank, or LP gas	87	73	7	9	31	–	30	180	274
Electricity	156	120	27	146	135	83	579	763	307
Fuel oil, kerosene, etc.	18	43	–	–	–	–	19	6	25
All other fuels	9	53	13	16	22	26	14	51	57
No fuel used	–	7	–	–	–	–	16	–	–
VEHICLES AVAILABLE									
None	210	295	53	274	71	40	272	225	440
1	571	247	336	169	368	191	1 134	802	481
2	611	106	249	100	363	114	873	676	257
3 or more	219	68	135	43	249	71	324	209	126
YEAR HOUSEHOLDER MOVED INTO UNIT									
1989 to March 1990	271	86	165	86	210	104	858	373	282
1985 to 1988	335	262	155	166	281	169	772	449	348
1980 to 1984	164	47	41	130	160	56	258	256	249
1970 to 1979	220	182	84	175	203	52	304	340	224
1969 or earlier	621	139	328	29	197	35	411	494	201
PLUMBING FACILITIES BY PERSONS PER ROOM									
Complete plumbing facilities	1 611	690	773	579	1 051	416	2 603	1 912	1 289
1.01 or more	22	67	19	19	26	59	62	6	136
Lacking complete plumbing facilities	–	26	–	7	–	–	–	–	15
1.01 or more	–	–	–	–	–	–	–	–	–
SELECTED FACILITIES									
Water from public system or private company	1 594	703	740	579	1 009	400	2 603	1 907	1 304
Public sewer	1 484	695	209	430	932	389	2 470	1 821	1 268
Lacking complete kitchen facilities	–	–	–	7	–	–	22	–	8
HOUSEHOLDS BELOW POVERTY LEVEL									
Occupied housing units	**318**	**317**	**69**	**256**	**107**	**95**	**396**	**373**	**515**
Renter occupied	188	166	40	237	72	58	288	229	368
Built 1939 or earlier	70	57	13	18	21	–	39	60	41
Lacking complete plumbing facilities	–	11	–	–	–	–	–	–	–
No vehicle available	152	142	24	198	36	21	125	131	286
No telephone in unit	58	77	10	78	25	27	153	84	243
1.01 or more persons per room	–	38	19	9	7	–	15	6	94
MEDIAN HOUSEHOLD INCOME IN 1989									
Occupied housing units (dollars)	**21 781**	**10 000**	**21 969**	**11 689**	**30 424**	**27 095**	**21 234**	**17 696**	**12 171**
Owner occupied (dollars)	26 629	11 141	24 737	32 065	36 250	33 917	22 971	22 596	17 475
Renter occupied (dollars)	11 771	9 255	16 108	7 648	23 423	21 484	20 615	11 512	7 337
MORTGAGE STATUS AND SELECTED MONTHLY OWNER COSTS									
Specified owner-occupied housing units	**935**	**235**	**478**	**99**	**672**	**201**	**669**	**1 141**	**480**
With a mortgage	359	123	162	83	434	152	376	489	257
Less than $200	17	–	–	–	–	–	33	6	3
$200 to $299	18	43	9	9	16	–	56	34	36
$300 to $399	33	30	62	20	16	–	58	86	105
$400 to $499	89	45	36	16	31	–	51	132	41
$500 to $599	47	–	26	9	69	29	86	57	33
$600 to $699	45	3	17	18	74	–	51	73	3
$700 to $999	40	2	12	11	177	76	33	73	36
$1,000 to $1,999	55	–	–	–	51	47	8	28	–
$2,000 or more	15	–	–	–	–	–	–	–	–
Median (dollars)	533	378	417	439	713	798	474	493	385
Not mortgaged	576	112	316	16	238	49	293	652	223
Median (dollars)	157	143	148	175	177	147	139	172	151
MORTGAGE STATUS AND SELECTED MONTHLY OWNER COSTS AS A PERCENTAGE OF HOUSEHOLD INCOME IN 1989									
Specified owner-occupied housing units	**935**	**235**	**478**	**99**	**672**	**201**	**669**	**1 141**	**480**
With a mortgage	359	123	162	83	434	152	376	489	257
Median	21.4	33.5	17.7	19.7	18.8	26.3	18.5	20.1	22.5
Not mortgaged	576	112	316	16	238	49	293	652	223
Median	11.3	17.7	10.0–	50.0+	13.0	17.5	11.6	11.3	17.7
GROSS RENT									
Specified renter-occupied housing units	**527**	**409**	**253**	**436**	**316**	**205**	**1 474**	**661**	**658**
Less than $100	59	–	–	108	–	–	–	29	10
$100 to $199	67	129	21	133	9	–	–	123	224
$200 to $299	190	182	45	81	13	–	97	220	187
$300 to $399	88	62	76	36	37	62	290	149	119
$400 to $499	54	–	52	10	106	69	560	37	62
$500 to $599	12	16	27	50	115	26	335	37	12
$600 to $749	8	–	–	–	7	16	124	9	6
$750 to $999	–	–	–	11	10	16	21	–	6
$1,000 or more	–	–	–	–	–	–	–	9	–
No cash rent	49	20	32	7	19	16	47	48	32
Median (dollars)	259	227	352	181	491	446	455	268	236
GROSS RENT AS A PERCENTAGE OF HOUSEHOLD INCOME IN 1989									
Specified renter-occupied housing units	**527**	**409**	**253**	**436**	**316**	**205**	**1 474**	**661**	**658**
Less than 20 percent	192	127	56	127	71	54	406	221	150
20 to 24 percent	31	14	47	94	54	9	267	63	62
25 to 29 percent	62	64	34	64	36	24	149	77	67
30 to 34 percent	41	44	23	23	62	–	79	91	48
35 percent or more	152	140	61	109	74	91	509	154	292
Not computed	49	20	32	19	19	27	64	55	39
Median	26.3	29.2	26.1	24.3	28.3	35.2	26.1	26.2	33.2

TIPSII [UPF] GH213 CENSUS90 71580800 07/28/93 10:47 AM MACHINE: C DATA:CENSUS90*H2TIPSDA13. 07/15/93 19:28:06 TAPE: NONE FRAME: 417
TSF:CENSUS90*92. 07/27/93 11:53:14 UTF:CENSUS90*93. 07/27/93 11:53:14 META:CENSUS90*H2TABLES13. 07/27/93 12:25:49

Table 93. **Structural, Social, and Financial Characteristics of Housing Units by Race and Hispanic Origin of Householder: 1990**—Con.

[Threshold and complementary threshold are 1,000 persons. Data based on sample and subject to sampling variability, see text. For definitions of terms and meanings of symbols, see text]

Place and [In Selected States] County Subdivision [2,500 to 9,999 Persons]	Forsyth city		Fort Gordon CDP		Fort Valley city		Garden City city		Glennville city	
	White	Black	White	Black	White	Black	White	Black	White	Black
Occupied housing units	**749**	**797**	**391**	**383**	**987**	**1 923**	**2 015**	**870**	**1 016**	**372**
TENURE										
Owner-occupied housing units	492	403	–	–	792	767	1 274	282	642	123
Renter-occupied housing units	257	394	391	383	195	1 156	741	588	374	249
YEAR STRUCTURE BUILT										
1989 to March 1990	6	10	–	–	18	–	35	22	8	–
1980 to 1988	135	154	–	–	76	438	382	138	195	67
1960 to 1979	254	315	295	323	400	710	595	187	325	183
1940 to 1959	235	228	85	60	317	495	875	465	316	85
1939 or earlier	119	90	11	–	176	280	128	58	172	37
HOUSE HEATING FUEL										
Utility gas	539	664	272	285	812	1 166	1 046	613	408	244
Bottled, tank, or LP gas	63	13	–	5	28	207	320	37	70	38
Electricity	144	120	113	88	109	541	568	220	455	85
Fuel oil, kerosene, etc.	–	–	6	–	8	–	22	–	23	–
All other fuels	3	–	–	5	30	9	50	–	54	–
No fuel used	–	–	–	–	–	–	9	–	6	5
VEHICLES AVAILABLE										
None	45	192	5	22	67	677	136	244	85	161
1	226	271	121	186	352	822	731	353	416	135
2	308	210	229	146	402	276	833	171	378	76
3 or more	170	124	36	29	166	148	315	102	137	–
YEAR HOUSEHOLDER MOVED INTO UNIT										
1989 to March 1990	117	109	161	214	107	490	472	257	195	70
1985 to 1988	182	178	216	169	196	443	387	219	245	114
1980 to 1984	133	77	14	–	172	281	163	148	109	52
1970 to 1979	119	152	–	–	219	298	427	59	144	68
1969 or earlier	198	281	–	–	293	411	566	187	323	68
PLUMBING FACILITIES BY PERSONS PER ROOM										
Complete plumbing facilities	749	761	391	383	978	1 898	2 015	870	1 010	360
1.01 or more	18	70	–	26	4	178	32	96	24	45
Lacking complete plumbing facilities	–	36	–	–	9	25	–	–	6	12
1.01 or more	–	6	–	–	–	5	–	–	–	6
SELECTED FACILITIES										
Water from public system or private company	721	791	391	383	974	1 905	1 938	862	935	366
Public sewer	648	724	391	372	963	1 845	1 780	839	866	328
Lacking complete kitchen facilities	–	9	–	–	–	17	15	–	6	18
HOUSEHOLDS BELOW POVERTY LEVEL										
Occupied housing units	**58**	**296**	**–**	**63**	**135**	**943**	**109**	**238**	**196**	**215**
Renter occupied	25	190	–	63	80	785	50	202	122	163
Built 1939 or earlier	–	48	–	–	48	154	–	–	46	37
Lacking complete plumbing facilities	–	24	–	–	–	10	–	–	6	12
No vehicle available	7	100	–	17	31	512	59	104	75	147
No telephone in unit	10	73	–	17	33	388	10	40	54	131
1.01 or more persons per room	8	25	–	–	4	131	–	46	8	19
MEDIAN HOUSEHOLD INCOME IN 1989										
Occupied housing units (dollars)	**32 917**	**13 750**	**30 649**	**24 755**	**28 558**	**10 897**	**28 410**	**16 250**	**21 944**	**6 813**
Owner occupied (dollars)	35 556	17 917	–	–	34 821	20 481	28 803	17 266	26 290	8 804
Renter occupied (dollars)	29 107	10 500	30 649	24 755	10 964	5 408	28 089	15 437	12 723	5 690
MORTGAGE STATUS AND SELECTED MONTHLY OWNER COSTS										
Specified owner-occupied housing units	**420**	**356**	**–**	**–**	**712**	**692**	**903**	**225**	**514**	**84**
With a mortgage	204	189	–	–	387	338	414	58	186	37
Less than $200	–	5	–	–	–	9	–	–	–	–
$200 to $299	–	50	–	–	40	64	32	–	19	14
$300 to $399	14	47	–	–	48	66	103	11	30	8
$400 to $499	8	27	–	–	89	74	72	–	27	10
$500 to $599	42	25	–	–	56	43	53	–	44	5
$600 to $699	24	11	–	–	59	43	43	35	23	–
$700 to $999	88	6	–	–	50	26	92	12	43	–
$1,000 to $1,999	23	18	–	–	38	13	19	–	–	–
$2,000 or more	5	–	–	–	7	–	–	–	–	–
Median (dollars)	728	384	–	–	543	436	500	636	527	356
Not mortgaged	216	167	–	–	325	354	489	167	328	47
Median (dollars)	201	191	–	–	196	164	188	170	205	128
MORTGAGE STATUS AND SELECTED MONTHLY OWNER COSTS AS A PERCENTAGE OF HOUSEHOLD INCOME IN 1989										
Specified owner-occupied housing units	**420**	**356**	**–**	**–**	**712**	**692**	**903**	**225**	**514**	**84**
With a mortgage	204	189	–	–	387	338	414	58	186	37
Median	19.9	25.9	–	–	19.7	23.0	16.4	43.3	24.1	29.4
Not mortgaged	216	167	–	–	325	354	489	167	328	47
Median	10.0–	20.7	–	–	10.0–	12.7	10.0–	15.2	10.0–	24.7
GROSS RENT										
Specified renter-occupied housing units	**251**	**394**	**391**	**383**	**185**	**1 112**	**741**	**588**	**374**	**249**
Less than $100	–	31	–	7	14	113	–	10	7	9
$100 to $199	–	117	–	–	19	244	30	35	48	96
$200 to $299	57	101	9	6	58	252	62	183	112	68
$300 to $399	89	66	53	106	48	200	172	200	110	51
$400 to $499	50	19	150	115	30	141	142	88	17	12
$500 to $599	33	29	26	13	–	64	234	38	24	8
$600 to $749	–	–	–	–	9	13	44	5	8	–
$750 to $999	–	–	7	–	–	8	10	–	–	–
$1,000 or more	–	–	–	–	–	7	–	–	–	–
No cash rent	22	31	146	136	7	70	47	29	48	5
Median (dollars)	361	238	444	402	298	266	459	312	296	235
GROSS RENT AS A PERCENTAGE OF HOUSEHOLD INCOME IN 1989										
Specified renter-occupied housing units	**251**	**394**	**391**	**383**	**185**	**1 112**	**741**	**588**	**374**	**249**
Less than 20 percent	161	138	124	110	57	207	297	253	91	29
20 to 24 percent	7	47	87	58	27	97	173	35	55	17
25 to 29 percent	7	57	34	33	15	94	48	33	32	45
30 to 34 percent	12	11	–	6	16	84	56	42	32	40
35 percent or more	42	101	–	24	63	528	104	196	109	101
Not computed	22	40	146	152	7	102	63	29	55	17
Median	14.7	24.1	19.9	20.5	26.7	40.0	21.2	23.8	27.1	33.1

TIPSII [UPF] GH213 CENSUS90 71580800 07/28/93 10:47 AM MACHINE: C DATA:CENSUS90*H2TIPSDA13. 07/15/93 19:28:06 TAPE: NONE FRAME: 418
TSF:CENSUS90*92. 07/27/93 11:53:14 UTF:CENSUS90*93. 07/27/93 11:53:14 META:CENSUS90*H2TABLES13. 07/27/93 12:25:49

Table 93. **Structural, Social, and Financial Characteristics of Housing Units by Race and Hispanic Origin of Householder: 1990**—Con.

[Threshold and complementary threshold are 1,000 persons. Data based on sample and subject to sampling variability, see text. For definitions of terms and meanings of symbols, see text]

Place and [In Selected States] County Subdivision [2,500 to 9,999 Persons]	Greensboro city		Gresham Park CDP	Hapeville city	Hartwell city		Hawkinsville city		Hazlehurst city	
	White	Black	Black	White	White	Black	White	Black	White	Black
Occupied housing units	**546**	**482**	**2 571**	**1 966**	**1 293**	**474**	**762**	**648**	**1 219**	**354**
TENURE										
Owner-occupied housing units	407	260	1 640	1 110	924	258	589	284	778	182
Renter-occupied housing units	139	222	931	856	369	216	173	364	441	172
YEAR STRUCTURE BUILT										
1989 to March 1990	11	10	48	–	3	6	–	–	7	26
1980 to 1988	87	101	247	18	253	47	23	119	250	58
1960 to 1979	180	180	1 530	344	379	163	317	244	485	146
1940 to 1959	121	98	731	1 172	471	230	306	200	362	124
1939 or earlier	147	93	15	432	187	28	116	85	115	–
HOUSE HEATING FUEL										
Utility gas	361	224	1 771	1 711	947	358	530	418	759	215
Bottled, tank, or LP gas	26	52	23	21	35	18	–	9	50	48
Electricity	135	86	769	234	259	48	199	171	373	76
Fuel oil, kerosene, etc.	5	30	8	–	7	22	19	22	10	10
All other fuels	19	90	–	–	45	28	14	28	27	5
No fuel used	–	–	–	–	–	–	–	–	–	–
VEHICLES AVAILABLE										
None	47	188	295	235	182	109	96	286	156	129
1	227	184	854	914	483	158	234	195	412	128
2	197	71	943	450	393	132	252	119	381	64
3 or more	75	39	479	367	235	75	180	48	270	33
YEAR HOUSEHOLDER MOVED INTO UNIT										
1989 to March 1990	63	63	548	335	140	99	114	139	260	83
1985 to 1988	108	114	633	479	379	65	201	150	376	73
1980 to 1984	69	70	302	261	144	74	80	72	107	37
1970 to 1979	116	185	1 038	311	215	79	149	168	219	96
1969 or earlier	190	50	50	580	415	157	218	119	257	65
PLUMBING FACILITIES BY PERSONS PER ROOM										
Complete plumbing facilities	546	450	2 565	1 966	1 293	468	762	591	1 219	344
1.01 or more	16	84	210	72	4	91	–	75	51	57
Lacking complete plumbing facilities	–	32	6	–	–	6	–	57	–	10
1.01 or more	–	–	–	–	–	6	–	11	–	–
SELECTED FACILITIES										
Water from public system or private company	524	462	2 571	1 966	1 293	474	739	648	1 209	354
Public sewer	433	366	2 388	1 949	1 148	374	741	648	1 118	349
Lacking complete kitchen facilities	–	19	8	22	–	11	–	9	–	25
HOUSEHOLDS BELOW POVERTY LEVEL										
Occupied housing units	**121**	**259**	**376**	**199**	**263**	**161**	**132**	**350**	**329**	**161**
Renter occupied	47	127	216	124	151	100	55	252	159	81
Built 1939 or earlier	18	46	–	76	35	–	25	8	48	–
Lacking complete plumbing facilities	–	7	–	–	–	–	–	14	–	10
No vehicle available	21	146	134	49	110	54	72	253	109	80
No telephone in unit	38	97	61	4	67	79	26	181	61	87
1.01 or more persons per room	–	50	19	16	–	23	–	46	17	40
MEDIAN HOUSEHOLD INCOME IN 1989										
Occupied housing units (dollars)	**21 563**	**10 993**	**28 906**	**23 772**	**19 410**	**15 641**	**26 500**	**7 323**	**18 307**	**10 286**
Owner occupied (dollars)	23 487	11 111	33 980	27 138	22 768	21 121	29 205	9 913	21 525	10 000
Renter occupied (dollars)	19 904	10 915	19 728	18 400	8 790	10 000	22 266	5 702	13 244	11 250
MORTGAGE STATUS AND SELECTED MONTHLY OWNER COSTS										
Specified owner-occupied housing units	**361**	**202**	**1 497**	**1 012**	**841**	**239**	**547**	**235**	**693**	**95**
With a mortgage	165	110	1 438	472	336	117	242	91	384	67
Less than $200	–	7	12	12	12	9	11	9	15	9
$200 to $299	38	43	6	25	21	27	28	28	61	28
$300 to $399	14	20	181	66	68	49	13	24	54	11
$400 to $499	48	27	289	92	60	–	51	8	67	19
$500 to $599	18	4	204	88	66	22	39	10	63	–
$600 to $699	10	9	286	89	37	10	19	–	33	–
$700 to $999	16	–	383	82	60	–	62	4	79	–
$1,000 to $1,999	21	–	77	18	12	–	10	–	12	–
$2,000 or more	–	–	–	–	–	–	9	8	–	–
Median (dollars)	464	321	610	540	509	351	531	328	495	294
Not mortgaged	196	92	59	540	505	122	305	144	309	28
Median (dollars)	141	128	247	186	172	169	198	180	163	100–
MORTGAGE STATUS AND SELECTED MONTHLY OWNER COSTS AS A PERCENTAGE OF HOUSEHOLD INCOME IN 1989										
Specified owner-occupied housing units	**361**	**202**	**1 497**	**1 012**	**841**	**239**	**547**	**235**	**693**	**95**
With a mortgage	165	110	1 438	472	336	117	242	91	384	67
Median	17.9	32.5	23.1	22.4	20.7	19.3	18.8	32.2	18.2	25.8
Not mortgaged	196	92	59	540	505	122	305	144	309	28
Median	12.3	25.8	10.0–	10.0–	12.0	12.5	10.0–	20.6	13.3	17.5
GROSS RENT										
Specified renter-occupied housing units	**139**	**222**	**918**	**845**	**362**	**216**	**173**	**364**	**441**	**172**
Less than $100	–	38	14	–	34	29	–	19	17	9
$100 to $199	22	57	57	–	90	60	29	144	78	49
$200 to $299	40	65	37	134	92	45	48	129	132	63
$300 to $399	52	46	74	136	62	56	–	62	120	27
$400 to $499	14	10	229	280	59	–	41	10	28	5
$500 to $599	–	–	258	174	10	–	11	–	20	–
$600 to $749	–	–	133	63	4	–	16	–	6	–
$750 to $999	–	–	99	23	–	–	–	–	–	–
$1,000 or more	–	–	10	–	–	–	–	–	–	–
No cash rent	11	6	7	35	11	26	28	–	40	19
Median (dollars)	302	220	512	455	252	225	292	208	281	241
GROSS RENT AS A PERCENTAGE OF HOUSEHOLD INCOME IN 1989										
Specified renter-occupied housing units	**139**	**222**	**918**	**845**	**362**	**216**	**173**	**364**	**441**	**172**
Less than 20 percent	58	113	203	204	116	76	58	72	158	69
20 to 24 percent	13	26	130	118	56	11	27	53	41	7
25 to 29 percent	2	12	135	133	70	–	17	50	63	30
30 to 34 percent	9	10	128	84	32	34	–	23	29	20
35 percent or more	46	49	290	248	69	69	43	158	110	27
Not computed	11	12	32	58	19	26	28	8	40	19
Median	22.3	19.3	29.1	27.7	25.0	31.2	22.7	30.7	25.1	25.1

TIPSII [UPF] GH213 CENSUS90 71580800 07/28/93 10:47 AM MACHINE: C DATA:CENSUS90*H2TIPSDA13. 07/15/93 19:28:06 TAPE: NONE FRAME: 419
TSF:CENSUS90*92. 07/27/93 11:53:14 UTF:CENSUS90*93. 07/27/93 11:53:14 META:CENSUS90*H2TABLES13. 07/27/93 12:25:49

Table 93. **Structural, Social, and Financial Characteristics of Housing Units by Race and Hispanic Origin of Householder: 1990**—Con.

[Threshold and complementary threshold are 1,000 persons. Data based on sample and subject to sampling variability, see text. For definitions of terms and meanings of symbols, see text]

Place and [In Selected States] County Subdivision [2,500 to 9,999 Persons]	Hogansville city		Jackson city		Jesup city		Kingsland city		Lyons city	
	White	Black	White	Black	White	Black	White	Black	White	Black
Occupied housing units	**754**	**421**	**888**	**518**	**2 196**	**1 046**	**1 260**	**404**	**1 071**	**457**
TENURE										
Owner-occupied housing units	572	217	530	250	1 457	466	633	181	691	173
Renter-occupied housing units	182	204	358	268	739	580	627	223	380	284
YEAR STRUCTURE BUILT										
1989 to March 1990	–	9	5	21	11	–	204	47	6	–
1980 to 1988	68	68	191	86	381	314	705	217	240	95
1960 to 1979	161	106	362	226	751	326	182	99	452	253
1940 to 1959	289	167	179	108	796	368	131	23	312	71
1939 or earlier	236	71	151	77	257	38	38	18	61	38
HOUSE HEATING FUEL										
Utility gas	650	269	576	355	1 332	745	175	157	340	173
Bottled, tank, or LP gas	34	82	47	88	59	38	85	34	140	79
Electricity	59	30	216	66	738	190	992	203	556	164
Fuel oil, kerosene, etc.	–	–	22	–	11	27	–	10	2	19
All other fuels	11	40	27	9	45	33	–	–	33	15
No fuel used	–	–	–	–	11	13	8	–	–	7
VEHICLES AVAILABLE										
None	97	196	85	108	221	323	23	86	119	185
1	295	117	371	167	805	398	462	193	388	182
2	218	67	271	176	764	214	611	96	335	70
3 or more	144	41	161	67	406	111	164	29	229	20
YEAR HOUSEHOLDER MOVED INTO UNIT										
1989 to March 1990	66	62	218	116	422	261	744	195	261	85
1985 to 1988	187	89	160	105	583	258	321	86	183	157
1980 to 1984	133	61	118	86	280	196	37	36	151	50
1970 to 1979	93	66	175	89	403	115	63	40	201	95
1969 or earlier	275	143	217	122	508	216	95	47	275	70
PLUMBING FACILITIES BY PERSONS PER ROOM										
Complete plumbing facilities	754	407	888	518	2 183	1 046	1 260	398	1 063	418
1.01 or more	22	60	21	117	19	150	76	46	43	33
Lacking complete plumbing facilities	–	14	–	–	13	–	–	6	8	39
1.01 or more	–	–	–	–	–	–	–	–	–	16
SELECTED FACILITIES										
Water from public system or private company	716	415	877	518	2 072	1 023	1 184	396	1 058	448
Public sewer	666	390	765	505	1 987	958	1 154	338	944	418
Lacking complete kitchen facilities	5	28	–	–	9	–	–	–	–	22
HOUSEHOLDS BELOW POVERTY LEVEL										
Occupied housing units	**133**	**163**	**88**	**131**	**375**	**521**	**85**	**77**	**234**	**246**
Renter occupied	70	98	52	69	199	365	53	47	118	189
Built 1939 or earlier	57	26	9	14	30	11	–	–	13	21
Lacking complete plumbing facilities	–	14	–	–	9	–	–	–	–	23
No vehicle available	40	126	16	51	149	275	8	36	66	148
No telephone in unit	65	75	9	44	121	199	5	10	46	131
1.01 or more persons per room	17	17	–	31	–	78	6	–	8	19
MEDIAN HOUSEHOLD INCOME IN 1989										
Occupied housing units (dollars)	**21 582**	**15 511**	**25 500**	**19 485**	**24 180**	**11 976**	**27 603**	**20 374**	**21 208**	**8 825**
Owner occupied (dollars)	23 221	19 531	34 773	23 167	29 646	19 125	36 550	18 393	25 880	16 602
Renter occupied (dollars)	16 635	14 800	19 286	14 936	18 722	7 800	21 623	20 684	14 688	5 401
MORTGAGE STATUS AND SELECTED MONTHLY OWNER COSTS										
Specified owner-occupied housing units	**512**	**211**	**498**	**244**	**1 296**	**370**	**450**	**116**	**568**	**129**
With a mortgage	171	92	228	190	689	205	366	39	301	66
Less than $200	–	5	8	10	12	–	–	–	–	10
$200 to $299	24	–	20	–	104	22	–	14	44	27
$300 to $399	36	11	9	51	100	46	–	–	91	18
$400 to $499	35	29	36	14	143	59	6	–	59	–
$500 to $599	9	26	43	22	94	47	44	–	27	4
$600 to $699	29	6	44	37	91	10	23	12	25	–
$700 to $999	21	5	43	56	91	17	237	13	29	7
$1,000 to $1,999	13	10	18	–	48	4	56	–	26	–
$2,000 or more	4	–	7	–	6	–	–	–	–	–
Median (dollars)	474	502	593	545	488	465	773	646	426	291
Not mortgaged	341	119	270	54	607	165	84	77	267	63
Median (dollars)	156	148	186	150	183	152	200	174	162	171
MORTGAGE STATUS AND SELECTED MONTHLY OWNER COSTS AS A PERCENTAGE OF HOUSEHOLD INCOME IN 1989										
Specified owner-occupied housing units	**512**	**211**	**498**	**244**	**1 296**	**370**	**450**	**116**	**568**	**129**
With a mortgage	171	92	228	190	689	205	366	39	301	66
Median	19.4	21.5	19.4	25.0	18.0	19.4	25.7	23.1	16.7	25.0
Not mortgaged	341	119	270	54	607	165	84	77	267	63
Median	11.4	16.5	10.2	15.5	12.2	15.3	14.4	16.0	14.0	17.5
GROSS RENT										
Specified renter-occupied housing units	**177**	**198**	**358**	**263**	**739**	**580**	**627**	**223**	**380**	**278**
Less than $100	3	–	–	19	–	28	6	–	16	32
$100 to $199	21	38	18	39	152	199	8	47	73	123
$200 to $299	53	61	64	46	221	218	30	40	75	54
$300 to $399	42	31	117	98	156	95	195	53	103	56
$400 to $499	32	21	104	27	108	12	245	62	64	–
$500 to $599	–	3	18	12	37	7	91	14	17	–
$600 to $749	–	13	13	18	18	–	10	7	–	–
$750 to $999	–	–	–	–	–	–	27	–	–	–
$1,000 or more	–	–	–	–	–	–	–	–	–	–
No cash rent	26	31	24	4	47	21	15	–	32	13
Median (dollars)	270	264	376	315	291	223	418	382	305	172
GROSS RENT AS A PERCENTAGE OF HOUSEHOLD INCOME IN 1989										
Specified renter-occupied housing units	**177**	**198**	**358**	**263**	**739**	**580**	**627**	**223**	**380**	**278**
Less than 20 percent	85	92	115	83	283	164	161	77	133	67
20 to 24 percent	2	10	66	42	72	70	163	56	30	23
25 to 29 percent	32	–	36	52	80	82	58	–	29	22
30 to 34 percent	–	–	29	42	70	24	127	32	26	30
35 percent or more	32	57	88	40	169	187	103	58	130	113
Not computed	26	39	24	4	65	53	15	–	32	23
Median	18.9	16.5	23.9	25.4	23.8	26.8	24.4	23.1	26.9	32.6

TIPSII [UPF] GH213 CENSUS90 71580800 07/28/93 10:47 AM MACHINE: C DATA:CENSUS90*H2TIPSDA13. 07/15/93 19:28:06 TAPE: NONE FRAME: 420
TSF:CENSUS90*92. 07/27/93 11:53:14 UTF:CENSUS90*93. 07/27/93 11:53:14 META:CENSUS90*H2TABLES13. 07/27/93 12:25:49

Table 93. **Structural, Social, and Financial Characteristics of Housing Units by Race and Hispanic Origin of Householder: 1990**—Con.

[Threshold and complementary threshold are 1,000 persons. Data based on sample and subject to sampling variability, see text. For definitions of terms and meanings of symbols, see text]

Place and [In Selected States] County Subdivision [2,500 to 9,999 Persons]	McDonough city	McRae city		Madison city		Manchester city		Metter city	
	White	White	Black	White	Black	White	Black	White	Black
Occupied housing units	**756**	**757**	**374**	**685**	**564**	**1 029**	**590**	**898**	**443**
TENURE									
Owner-occupied housing units	489	532	244	482	366	787	394	657	247
Renter-occupied housing units	267	225	130	203	198	242	196	241	196
YEAR STRUCTURE BUILT									
1989 to March 1990	16	10	16	10	31	–	22	62	14
1980 to 1988	121	103	89	155	77	79	167	152	163
1960 to 1979	268	323	136	203	347	306	157	409	182
1940 to 1959	186	187	67	142	77	242	160	173	57
1939 or earlier	165	134	66	175	32	402	84	102	27
HOUSE HEATING FUEL									
Utility gas	650	372	226	375	272	672	365	29	48
Bottled, tank, or LP gas	32	17	78	7	117	44	85	242	267
Electricity	71	352	53	276	74	262	59	502	86
Fuel oil, kerosene, etc.	–	–	4	–	67	–	18	22	42
All other fuels	3	16	13	27	34	51	63	103	–
No fuel used	–	–	–	–	–	–	–	–	–
VEHICLES AVAILABLE									
None	81	119	98	60	186	135	190	105	137
1	223	218	156	277	161	330	222	278	203
2	329	315	87	226	137	393	86	286	88
3 or more	123	105	33	122	80	171	92	229	15
YEAR HOUSEHOLDER MOVED INTO UNIT									
1989 to March 1990	156	126	73	155	118	100	69	125	72
1985 to 1988	158	133	55	136	113	227	152	206	166
1980 to 1984	130	62	69	84	87	79	121	153	75
1970 to 1979	105	183	67	119	141	223	85	236	88
1969 or earlier	207	253	110	191	105	400	163	178	42
PLUMBING FACILITIES BY PERSONS PER ROOM									
Complete plumbing facilities	756	757	369	685	564	1 019	579	898	443
1.01 or more	19	16	11	–	73	19	64	62	56
Lacking complete plumbing facilities	–	–	5	–	–	10	11	–	–
1.01 or more	–	–	–	–	–	–	–	–	–
SELECTED FACILITIES									
Water from public system or private company	739	732	364	651	549	1 020	590	889	435
Public sewer	661	719	314	593	523	978	525	795	387
Lacking complete kitchen facilities	–	–	–	–	–	9	11	5	–
HOUSEHOLDS BELOW POVERTY LEVEL									
Occupied housing units	**78**	**193**	**169**	**79**	**220**	**160**	**215**	**164**	**153**
Renter occupied	39	124	109	15	120	49	86	87	106
Built 1939 or earlier	4	16	30	40	32	96	29	14	19
Lacking complete plumbing facilities	–	–	5	–	–	10	11	–	–
No vehicle available	35	66	78	22	108	68	138	54	46
No telephone in unit	–	42	67	–	73	19	56	37	74
1.01 or more persons per room	–	8	3	–	41	19	12	18	13
MEDIAN HOUSEHOLD INCOME IN 1989									
Occupied housing units (dollars)	**29 242**	**18 919**	**9 560**	**31 280**	**12 432**	**23 149**	**14 545**	**25 647**	**12 477**
Owner occupied (dollars)	36 458	25 417	15 625	31 131	18 750	24 840	18 289	28 068	15 457
Renter occupied (dollars)	21 513	8 457	5 772	33 393	7 468	16 944	11 100	22 083	7 570
MORTGAGE STATUS AND SELECTED MONTHLY OWNER COSTS									
Specified owner-occupied housing units	**431**	**496**	**226**	**471**	**265**	**736**	**285**	**517**	**112**
With a mortgage	183	144	119	263	142	312	80	262	40
Less than $200	3	–	24	16	16	9	–	18	–
$200 to $299	–	21	31	17	44	61	23	23	–
$300 to $399	18	29	6	22	36	53	8	41	16
$400 to $499	5	14	27	63	17	48	10	24	6
$500 to $599	19	27	21	19	25	43	39	38	10
$600 to $699	21	24	–	17	4	46	–	67	8
$700 to $999	74	10	10	31	–	27	–	32	–
$1,000 to $1,999	34	19	–	46	–	25	–	–	–
$2,000 or more	9	–	–	32	–	–	–	19	–
Median (dollars)	747	565	345	577	365	458	495	539	433
Not mortgaged	248	352	107	208	123	424	205	255	72
Median (dollars)	200	179	128	186	185	180	138	213	126
MORTGAGE STATUS AND SELECTED MONTHLY OWNER COSTS AS A PERCENTAGE OF HOUSEHOLD INCOME IN 1989									
Specified owner-occupied housing units	**431**	**496**	**226**	**471**	**265**	**736**	**285**	**517**	**112**
With a mortgage	183	144	119	263	142	312	80	262	40
Median	20.5	15.4	23.5	23.4	42.6	23.2	18.6	20.3	24.4
Not mortgaged	248	352	107	208	123	424	205	255	72
Median	12.7	12.9	12.2	11.9	11.9	11.8	10.1	11.5	20.8
GROSS RENT									
Specified renter-occupied housing units	**267**	**216**	**130**	**203**	**191**	**242**	**196**	**241**	**196**
Less than $100	–	12	27	7	30	–	–	4	24
$100 to $199	24	66	6	9	73	30	35	42	48
$200 to $299	31	48	47	16	22	67	57	54	79
$300 to $399	17	73	22	50	53	51	50	71	36
$400 to $499	87	15	–	83	13	49	21	21	–
$500 to $599	79	2	–	11	–	9	12	21	9
$600 to $749	21	–	–	–	–	9	–	–	–
$750 to $999	–	–	–	–	–	–	–	–	–
$1,000 or more	–	–	–	–	–	–	–	–	–
No cash rent	8	–	28	27	–	27	21	28	–
Median (dollars)	441	267	217	406	187	349	288	306	230
GROSS RENT AS A PERCENTAGE OF HOUSEHOLD INCOME IN 1989									
Specified renter-occupied housing units	**267**	**216**	**130**	**203**	**191**	**242**	**196**	**241**	**196**
Less than 20 percent	71	61	33	115	75	73	45	117	46
20 to 24 percent	32	30	22	26	21	22	16	21	33
25 to 29 percent	42	28	–	7	–	45	37	4	32
30 to 34 percent	26	34	4	12	11	39	25	8	10
35 percent or more	88	56	22	16	67	36	42	63	75
Not computed	8	7	49	27	17	27	31	28	–
Median	28.2	27.4	21.7	17.4	22.9	26.4	27.9	19.0	28.0

TIPSII [UPF] GH213 CENSUS90 71580800 07/28/93 10:47 AM MACHINE: C DATA:CENSUS90*H2TIPSDA13. 07/15/93 19:28:06 TAPE: NONE FRAME: 421
TSF:CENSUS90*92. 07/27/93 11:53:14 UTF:CENSUS90*93. 07/27/93 11:53:14 META:CENSUS90*H2TABLES13. 07/27/93 12:25:49

Table 93. **Structural, Social, and Financial Characteristics of Housing Units by Race and Hispanic Origin of Householder: 1990**—Con.

[Threshold and complementary threshold are 1,000 persons. Data based on sample and subject to sampling variability, see text. For definitions of terms and meanings of symbols, see text]

Place and [In Selected States] County Subdivision [2,500 to 9,999 Persons]	Midway-Hardwick CDP		Millen city		Monroe city		Montezuma city		Norcross city	
	White	Black	White	Black	White	Black	White	Black	White	Black
Occupied housing units	**671**	**1 080**	**629**	**740**	**2 278**	**1 325**	**602**	**956**	**1 798**	**406**
TENURE										
Owner-occupied housing units	396	796	482	414	1 376	302	476	503	900	112
Renter-occupied housing units	275	284	147	326	902	1 023	126	453	898	294
YEAR STRUCTURE BUILT										
1989 to March 1990	28	43	18	–	107	66	20	11	35	13
1980 to 1988	110	407	46	160	421	408	108	242	713	147
1960 to 1979	217	394	250	341	746	482	296	435	774	212
1940 to 1959	208	180	197	172	610	268	107	201	143	25
1939 or earlier	108	56	118	67	394	101	71	67	133	9
HOUSE HEATING FUEL										
Utility gas	535	764	423	446	1 731	796	271	585	1 433	188
Bottled, tank, or LP gas	16	28	–	74	34	39	90	165	4	8
Electricity	112	267	188	111	447	481	226	161	352	188
Fuel oil, kerosene, etc.	–	–	–	41	9	–	15	45	9	22
All other fuels	8	21	18	68	57	9	–	–	–	–
No fuel used	–	–	–	–	–	–	–	–	–	–
VEHICLES AVAILABLE										
None	43	209	44	347	258	470	34	347	36	28
1	278	449	166	300	725	419	238	369	605	204
2	213	275	309	58	868	245	229	161	791	120
3 or more	137	147	110	35	427	191	101	79	366	54
YEAR HOUSEHOLDER MOVED INTO UNIT										
1989 to March 1990	163	201	97	119	448	530	86	156	557	279
1985 to 1988	159	340	159	166	581	297	124	326	606	55
1980 to 1984	70	210	72	103	317	150	126	120	226	31
1970 to 1979	105	162	185	141	325	207	121	128	177	–
1969 or earlier	174	167	116	211	607	141	145	226	232	41
PLUMBING FACILITIES BY PERSONS PER ROOM										
Complete plumbing facilities	671	1 062	624	675	2 278	1 318	602	930	1 779	398
1.01 or more	–	111	–	129	76	179	–	67	39	46
Lacking complete plumbing facilities	–	18	5	65	–	7	–	26	19	8
1.01 or more	–	–	–	–	–	–	–	–	–	–
SELECTED FACILITIES										
Water from public system or private company	653	1 073	613	733	2 278	1 304	602	956	1 786	406
Public sewer	603	874	588	726	2 239	1 308	578	941	1 753	400
Lacking complete kitchen facilities	–	25	5	53	8	29	–	22	8	8
HOUSEHOLDS BELOW POVERTY LEVEL										
Occupied housing units	**94**	**180**	**75**	**398**	**369**	**597**	**65**	**480**	**43**	**73**
Renter occupied	40	80	46	216	230	546	28	292	39	56
Built 1939 or earlier	4	18	–	30	82	78	–	25	9	–
Lacking complete plumbing facilities	–	2	5	53	–	–	–	17	–	–
No vehicle available	23	64	22	299	173	365	28	269	15	–
No telephone in unit	16	41	22	180	110	201	13	204	4	17
1.01 or more persons per room	–	47	–	67	15	89	–	33	–	32
MEDIAN HOUSEHOLD INCOME IN 1989										
Occupied housing units (dollars)	**22 799**	**21 250**	**27 091**	**7 786**	**22 091**	**11 827**	**30 000**	**9 489**	**35 549**	**25 044**
Owner occupied (dollars)	20 455	23 295	31 250	9 722	25 844	27 500	35 075	15 268	42 384	42 500
Renter occupied (dollars)	23 708	16 716	11 518	6 571	19 286	9 531	15 481	5 950	30 000	21 667
MORTGAGE STATUS AND SELECTED MONTHLY OWNER COSTS										
Specified owner-occupied housing units	**253**	**330**	**368**	**315**	**1 202**	**278**	**431**	**409**	**824**	**74**
With a mortgage	80	173	243	134	570	186	272	173	632	19
Less than $200	–	11	31	14	6	19	9	–	–	–
$200 to $299	4	–	24	26	35	8	37	61	9	–
$300 to $399	9	47	31	32	72	43	31	17	35	–
$400 to $499	25	35	43	48	105	36	42	57	31	–
$500 to $599	22	43	30	6	104	22	9	28	57	–
$600 to $699	–	10	34	8	84	49	38	3	62	–
$700 to $999	16	23	35	–	88	9	49	7	303	6
$1,000 to $1,999	4	4	15	–	76	–	57	–	135	13
$2,000 or more	–	–	–	–	–	–	–	–	–	–
Median (dollars)	517	485	481	342	558	432	655	433	826	1 067
Not mortgaged	173	157	125	181	632	92	159	236	192	55
Median (dollars)	153	208	228	150	163	140	179	145	256	222
MORTGAGE STATUS AND SELECTED MONTHLY OWNER COSTS AS A PERCENTAGE OF HOUSEHOLD INCOME IN 1989										
Specified owner-occupied housing units	**253**	**330**	**368**	**315**	**1 202**	**278**	**431**	**409**	**824**	**74**
With a mortgage	80	173	243	134	570	186	272	173	632	19
Median	25.2	22.0	15.9	34.0	18.7	12.0	18.9	18.8	21.9	22.9
Not mortgaged	173	157	125	181	632	92	159	236	192	55
Median	13.9	16.9	11.0	23.9	11.2	16.3	12.6	14.3	11.8	10.0–
GROSS RENT										
Specified renter-occupied housing units	**275**	**284**	**147**	**326**	**902**	**1 015**	**126**	**434**	**891**	**294**
Less than $100	–	4	13	29	26	51	7	62	–	–
$100 to $199	25	47	19	134	120	141	6	160	19	17
$200 to $299	60	62	48	66	102	218	39	123	14	7
$300 to $399	102	83	50	68	215	232	44	71	25	–
$400 to $499	65	33	–	5	221	234	6	6	212	62
$500 to $599	7	31	–	–	127	94	9	–	269	137
$600 to $749	9	–	–	–	40	10	–	–	213	55
$750 to $999	–	–	–	–	17	12	–	–	112	16
$1,000 or more	–	–	–	–	–	–	–	–	3	–
No cash rent	7	24	17	24	34	23	15	12	24	–
Median (dollars)	324	326	284	190	373	323	303	190	562	560
GROSS RENT AS A PERCENTAGE OF HOUSEHOLD INCOME IN 1989										
Specified renter-occupied housing units	**275**	**284**	**147**	**326**	**902**	**1 015**	**126**	**434**	**891**	**294**
Less than 20 percent	153	103	55	78	308	227	37	92	277	20
20 to 24 percent	10	49	7	42	168	131	14	57	233	77
25 to 29 percent	42	25	20	34	118	59	26	35	88	45
30 to 34 percent	19	–	29	22	74	34	–	25	117	35
35 percent or more	44	58	19	126	187	522	34	198	152	113
Not computed	7	49	17	24	47	42	15	27	24	4
Median	16.5	21.5	25.7	29.6	23.6	37.2	25.9	33.9	23.4	30.4

TIPSII [UPF] GH213 CENSUS90 71580800 07/28/93 10:47 AM MACHINE: C DATA:CENSUS90*H2TIPSDA13. 07/15/93 19:28:06 TAPE: NONE FRAME: 422
TSF:CENSUS90*92. 07/27/93 11:53:14 UTF:CENSUS90*93. 07/27/93 11:53:14 META:CENSUS90*H2TABLES13. 07/27/93 12:25:49

Table 93. **Structural, Social, and Financial Characteristics of Housing Units by Race and Hispanic Origin of Householder: 1990**—Con.

[Threshold and complementary threshold are 1,000 persons. Data based on sample and subject to sampling variability, see text. For definitions of terms and meanings of symbols, see text]

Place and [In Selected States] County Subdivision [2,500 to 9,999 Persons]	Ocilla city		Palmetto city		Panthersville CDP	Pelham city		Perry city	
	White	Black	White	Black	Black	White	Black	White	Black
Occupied housing units	**501**	**616**	**638**	**334**	**3 108**	**796**	**583**	**2 317**	**1 144**
TENURE									
Owner-occupied housing units	345	340	427	223	1 493	546	293	1 570	564
Renter-occupied housing units	156	276	211	111	1 615	250	290	747	580
YEAR STRUCTURE BUILT									
1989 to March 1990	–	–	–	6	59	–	10	46	31
1980 to 1988	53	172	192	70	305	125	67	500	264
1960 to 1979	178	211	237	131	2 485	206	280	1 118	560
1940 to 1959	191	169	109	113	252	254	152	532	215
1939 or earlier	79	64	100	14	7	211	74	121	74
HOUSE HEATING FUEL									
Utility gas	186	208	464	244	1 581	361	196	1 055	609
Bottled, tank, or LP gas	88	272	6	25	52	88	240	104	134
Electricity	197	111	141	65	1 468	294	108	1 112	316
Fuel oil, kerosene, etc.	14	19	–	–	–	21	6	7	30
All other fuels	16	–	21	–	7	32	33	39	55
No fuel used	–	6	6	–	–	–	–	–	–
VEHICLES AVAILABLE									
None	61	244	45	67	471	79	206	92	324
1	241	207	233	107	1 131	316	176	769	370
2	137	118	263	91	928	282	153	984	254
3 or more	62	47	97	69	578	119	48	472	196
YEAR HOUSEHOLDER MOVED INTO UNIT									
1989 to March 1990	92	114	170	68	989	168	86	691	296
1985 to 1988	97	136	201	56	841	96	130	541	259
1980 to 1984	54	167	85	35	387	108	71	333	137
1970 to 1979	82	81	70	73	884	165	113	342	192
1969 or earlier	176	118	112	102	7	259	183	410	260
PLUMBING FACILITIES BY PERSONS PER ROOM									
Complete plumbing facilities	501	604	638	330	3 092	796	545	2 309	1 130
1.01 or more	–	95	5	25	211	11	100	25	99
Lacking complete plumbing facilities	–	12	–	4	16	–	38	8	14
1.01 or more	–	–	–	–	–	–	20	–	8
SELECTED FACILITIES									
Water from public system or private company	501	616	638	334	3 108	796	583	2 299	1 144
Public sewer	493	597	617	318	3 042	721	553	2 216	1 110
Lacking complete kitchen facilities	–	–	–	–	9	5	18	–	9
HOUSEHOLDS BELOW POVERTY LEVEL									
Occupied housing units	**147**	**349**	**76**	**56**	**308**	**132**	**250**	**217**	**427**
Renter occupied	73	208	35	31	260	67	162	104	259
Built 1939 or earlier	32	26	11	–	–	31	42	12	52
Lacking complete plumbing facilities	–	12	–	–	–	–	13	8	8
No vehicle available	52	213	27	42	115	45	164	58	223
No telephone in unit	28	139	8	6	40	38	76	26	131
1.01 or more persons per room	–	89	–	–	69	–	61	13	51
MEDIAN HOUSEHOLD INCOME IN 1989									
Occupied housing units (dollars)	**15 156**	**6 894**	**26 875**	**28 000**	**30 413**	**20 539**	**15 071**	**30 879**	**14 340**
Owner occupied (dollars)	21 691	9 100	28 702	31 016	38 638	22 273	17 176	37 897	18 580
Renter occupied (dollars)	8 116	5 000–	21 875	22 054	24 858	17 222	9 872	25 152	11 509
MORTGAGE STATUS AND SELECTED MONTHLY OWNER COSTS									
Specified owner-occupied housing units	**310**	**205**	**360**	**214**	**1 389**	**444**	**261**	**1 395**	**462**
With a mortgage	89	101	217	97	1 341	185	148	946	223
Less than $200	–	–	5	–	–	–	15	6	14
$200 to $299	14	18	10	–	23	28	32	39	9
$300 to $399	17	60	–	13	57	50	23	133	31
$400 to $499	8	–	44	10	184	62	33	159	40
$500 to $599	20	11	37	8	180	7	27	150	52
$600 to $699	9	–	34	18	163	10	6	66	35
$700 to $999	21	12	68	27	550	23	12	279	39
$1,000 to $1,999	–	–	19	21	173	5	–	114	3
$2,000 or more	–	–	–	–	11	–	–	–	–
Median (dollars)	564	337	628	698	732	420	456	591	527
Not mortgaged	221	104	143	117	48	259	113	449	239
Median (dollars)	173	145	164	187	144	165	133	207	169
MORTGAGE STATUS AND SELECTED MONTHLY OWNER COSTS AS A PERCENTAGE OF HOUSEHOLD INCOME IN 1989									
Specified owner-occupied housing units	**310**	**205**	**360**	**214**	**1 389**	**444**	**261**	**1 395**	**462**
With a mortgage	89	101	217	97	1 341	185	148	946	223
Median	25.8	22.7	22.4	24.4	21.9	18.1	23.1	19.2	25.8
Not mortgaged	221	104	143	117	48	259	113	449	239
Median	11.5	15.0	13.1	11.6	11.1	10.4	19.8	10.0–	21.1
GROSS RENT									
Specified renter-occupied housing units	**150**	**276**	**211**	**111**	**1 615**	**250**	**285**	**743**	**580**
Less than $100	–	46	–	–	–	17	56	4	11
$100 to $199	59	99	–	3	11	60	100	13	122
$200 to $299	41	97	9	–	12	70	81	140	164
$300 to $399	20	21	36	38	69	41	36	173	173
$400 to $499	9	6	63	24	384	24	8	196	58
$500 to $599	–	–	62	9	733	14	–	102	11
$600 to $749	8	–	18	20	274	–	–	83	7
$750 to $999	–	–	8	–	102	8	–	6	–
$1,000 or more	–	–	–	–	12	–	–	–	–
No cash rent	13	7	15	17	18	16	4	26	34
Median (dollars)	213	174	470	406	540	252	189	414	289
GROSS RENT AS A PERCENTAGE OF HOUSEHOLD INCOME IN 1989									
Specified renter-occupied housing units	**150**	**276**	**211**	**111**	**1 615**	**250**	**285**	**743**	**580**
Less than 20 percent	32	83	70	42	412	107	155	286	207
20 to 24 percent	17	18	20	11	241	28	26	155	34
25 to 29 percent	22	9	31	–	209	50	13	93	45
30 to 34 percent	5	19	13	9	171	22	25	58	35
35 percent or more	56	124	62	32	541	20	55	121	204
Not computed	18	23	15	17	41	23	11	30	55
Median	28.9	34.3	26.3	22.3	28.2	21.2	18.1	22.3	27.4

TIPSII [UPF] GH213 CENSUS90 71580800 07/28/93 10:47 AM MACHINE: C DATA:CENSUS90*H2TIPSDA13. 07/15/93 19:28:06 TAPE: NONE FRAME: 423
TSF:CENSUS90*92. 07/27/93 11:53:14 UTF:CENSUS90*93. 07/27/93 11:53:14 META:CENSUS90*H2TABLES13. 07/27/93 12:25:49

Table 93. **Structural, Social, and Financial Characteristics of Housing Units by Race and Hispanic Origin of Householder: 1990**—Con.

[Threshold and complementary threshold are 1,000 persons. Data based on sample and subject to sampling variability, see text. For definitions of terms and meanings of symbols, see text]

Place and [In Selected States] County Subdivision [2,500 to 9,999 Persons]	Powder Springs city		Quitman city		Riverdale city		St. Marys city		Sandersville city	
	White	Black	White	Black	White	Black	White	Black	White	Black
Occupied housing units	**2 008**	**289**	**780**	**1 024**	**2 689**	**829**	**2 358**	**473**	**1 039**	**1 205**
TENURE										
Owner-occupied housing units	1 682	216	539	492	1 270	333	1 378	205	787	693
Renter-occupied housing units	326	73	241	532	1 419	496	980	268	252	512
YEAR STRUCTURE BUILT										
1989 to March 1990	186	7	–	14	37	33	418	87	25	29
1980 to 1988	913	218	109	180	769	285	1 120	235	152	250
1960 to 1979	715	30	234	446	1 647	495	410	94	447	556
1940 to 1959	101	34	215	275	228	16	364	28	258	207
1939 or earlier	93	–	222	109	8	–	46	29	157	163
HOUSE HEATING FUEL										
Utility gas	1 731	248	453	431	2 018	473	156	44	817	999
Bottled, tank, or LP gas	28	16	115	243	27	13	92	22	20	41
Electricity	223	25	199	264	634	343	2 048	372	153	153
Fuel oil, kerosene, etc.	–	–	6	25	–	–	31	23	12	–
All other fuels	26	–	7	61	10	–	15	12	37	3
No fuel used	–	–	–	–	–	–	16	–	–	9
VEHICLES AVAILABLE										
None	70	9	96	385	184	23	104	68	84	455
1	467	47	308	385	798	321	809	230	320	408
2	1 004	176	263	214	1 130	429	1 031	110	446	255
3 or more	467	57	113	40	577	56	414	65	189	87
YEAR HOUSEHOLDER MOVED INTO UNIT										
1989 to March 1990	502	45	124	318	795	453	1 035	234	167	177
1985 to 1988	809	157	177	219	827	327	720	96	278	317
1980 to 1984	233	46	60	91	315	40	178	57	99	182
1970 to 1979	181	19	189	217	447	–	115	19	188	279
1969 or earlier	283	22	230	179	305	9	310	67	307	250
PLUMBING FACILITIES BY PERSONS PER ROOM										
Complete plumbing facilities	2 008	289	780	989	2 689	829	2 335	463	1 039	1 172
1.01 or more	51	15	15	117	44	55	63	74	9	118
Lacking complete plumbing facilities	–	–	–	35	–	–	23	10	–	33
1.01 or more	–	–	–	–	–	–	–	–	–	–
SELECTED FACILITIES										
Water from public system or private company	1 998	289	743	987	2 681	829	2 328	459	1 027	1 191
Public sewer	1 899	281	739	928	2 497	823	2 234	459	972	1 111
Lacking complete kitchen facilities	–	–	–	27	10	–	16	–	–	36
HOUSEHOLDS BELOW POVERTY LEVEL										
Occupied housing units	**85**	**8**	**145**	**594**	**201**	**68**	**240**	**140**	**115**	**459**
Renter occupied	35	8	101	376	171	55	186	133	53	265
Built 1939 or earlier	–	–	28	54	–	–	–	12	23	53
Lacking complete plumbing facilities	–	–	–	27	–	–	16	–	–	29
No vehicle available	16	–	69	289	78	7	66	45	55	288
No telephone in unit	–	–	31	265	34	–	67	52	24	187
1.01 or more persons per room	19	–	9	80	14	12	24	31	–	30
MEDIAN HOUSEHOLD INCOME IN 1989										
Occupied housing units (dollars)	**40 840**	**40 380**	**18 958**	**8 348**	**33 803**	**32 437**	**30 577**	**19 892**	**29 254**	**12 394**
Owner occupied (dollars)	42 168	40 000	24 293	11 077	41 522	43 651	37 922	26 442	34 491	17 437
Renter occupied (dollars)	26 607	48 594	11 607	6 287	28 145	27 458	24 789	11 458	22 500	8 788
MORTGAGE STATUS AND SELECTED MONTHLY OWNER COSTS										
Specified owner-occupied housing units	**1 498**	**204**	**451**	**407**	**1 196**	**305**	**1 258**	**185**	**625**	**528**
With a mortgage	1 247	182	205	219	922	305	937	117	360	230
Less than $200	9	–	12	10	–	–	–	–	14	32
$200 to $299	17	–	28	28	19	–	27	14	28	45
$300 to $399	56	–	37	100	76	–	16	–	43	47
$400 to $499	71	16	22	45	121	7	50	15	51	26
$500 to $599	63	18	46	25	126	15	100	20	8	31
$600 to $699	104	16	20	–	130	7	197	22	51	20
$700 to $999	721	125	20	11	330	185	458	34	88	29
$1,000 to $1,999	206	7	20	–	120	91	82	5	77	–
$2,000 or more	–	–	–	–	–	–	7	7	–	–
Median (dollars)	805	843	506	361	693	867	727	655	640	384
Not mortgaged	251	22	246	188	274	–	321	68	265	298
Median (dollars)	209	158	210	160	226	–	171	227	185	105
MORTGAGE STATUS AND SELECTED MONTHLY OWNER COSTS AS A PERCENTAGE OF HOUSEHOLD INCOME IN 1989										
Specified owner-occupied housing units	**1 498**	**204**	**451**	**407**	**1 196**	**305**	**1 258**	**185**	**625**	**528**
With a mortgage	1 247	182	205	219	922	305	937	117	360	230
Median	22.0	23.2	16.6	33.5	20.5	22.7	22.8	32.9	16.9	24.8
Not mortgaged	251	22	246	188	274	–	321	68	265	298
Median	10.0–	10.0–	10.2	21.2	10.0	–	10.0–	10.0–	10.0–	14.4
GROSS RENT										
Specified renter-occupied housing units	**316**	**66**	**241**	**524**	**1 419**	**496**	**980**	**268**	**245**	**512**
Less than $100	–	–	15	68	40	–	26	27	24	38
$100 to $199	–	–	21	193	46	15	113	37	9	154
$200 to $299	–	–	49	134	21	4	20	70	58	195
$300 to $399	35	–	85	96	72	40	142	29	69	71
$400 to $499	56	–	28	10	418	94	164	48	42	26
$500 to $599	23	–	14	6	352	164	367	33	13	–
$600 to $749	127	33	–	–	342	123	71	24	9	–
$750 to $999	51	33	–	8	91	43	40	–	6	5
$1,000 or more	11	–	–	–	21	–	11	–	–	–
No cash rent	13	–	29	9	16	13	26	–	15	23
Median (dollars)	671	750	323	198	527	534	503	300	339	233
GROSS RENT AS A PERCENTAGE OF HOUSEHOLD INCOME IN 1989										
Specified renter-occupied housing units	**316**	**66**	**241**	**524**	**1 419**	**496**	**980**	**268**	**245**	**512**
Less than 20 percent	61	32	85	149	471	171	320	53	118	177
20 to 24 percent	66	26	36	46	296	117	183	33	32	44
25 to 29 percent	41	–	22	43	236	11	132	41	34	38
30 to 34 percent	12	–	–	27	106	73	105	9	10	39
35 percent or more	123	8	69	235	281	99	198	132	36	159
Not computed	13	–	29	24	29	25	42	–	15	55
Median	28.0	20.2	22.9	32.2	23.8	22.8	24.1	33.9	19.7	26.0

TIPSII [UPF] GH213 CENSUS90 71580800 07/28/93 10:47 AM MACHINE: C DATA:CENSUS90*H2TIPSDA13. 07/15/93 19:28:06 TAPE: NONE FRAME: 424
TSF:CENSUS90*92. 07/27/93 11:53:14 UTF:CENSUS90*93. 07/27/93 11:53:14 META:CENSUS90*H2TABLES13. 07/27/93 12:25:49

Table 93. **Structural, Social, and Financial Characteristics of Housing Units by Race and Hispanic Origin of Householder: 1990**—Con.

[Threshold and complementary threshold are 1,000 persons. Data based on sample and subject to sampling variability, see text. For definitions of terms and meanings of symbols, see text]

Place and [In Selected States] County Subdivision [2,500 to 9,999 Persons]	Scottdale CDP		Social Circle city		Soperton city		Stone Mountain city		Summerville city	
	White	Black	White	Black	White	Black	White	Black	White	Black
Occupied housing units	**2 204**	**1 220**	**612**	**350**	**577**	**425**	**1 822**	**475**	**1 530**	**439**
TENURE										
Owner-occupied housing units	1 142	336	488	187	394	234	1 183	190	895	254
Renter-occupied housing units	1 062	884	124	163	183	191	639	285	635	185
YEAR STRUCTURE BUILT										
1989 to March 1990	54	19	8	–	20	15	70	12	28	8
1980 to 1988	772	450	104	77	81	150	690	138	181	12
1960 to 1979	538	369	184	162	223	170	819	243	616	268
1940 to 1959	655	297	156	75	191	84	106	42	501	109
1939 or earlier	185	85	160	36	62	6	137	40	204	42
HOUSE HEATING FUEL										
Utility gas	1 688	704	346	137	288	206	1 590	295	1 119	252
Bottled, tank, or LP gas	12	26	31	18	71	67	19	5	29	26
Electricity	497	482	188	117	197	112	197	175	264	101
Fuel oil, kerosene, etc.	–	–	27	42	10	6	–	–	27	35
All other fuels	7	8	20	29	11	28	16	–	91	25
No fuel used	–	–	–	7	–	6	–	–	–	–
VEHICLES AVAILABLE										
None	160	379	65	86	80	151	116	34	242	139
1	812	437	181	111	189	174	479	203	621	132
2	928	244	231	57	211	64	842	152	460	86
3 or more	304	160	135	96	97	36	385	86	207	82
YEAR HOUSEHOLDER MOVED INTO UNIT										
1989 to March 1990	682	468	40	44	100	72	506	239	299	72
1985 to 1988	580	294	139	93	85	138	629	104	332	90
1980 to 1984	253	122	107	45	36	34	265	32	187	41
1970 to 1979	298	100	146	82	167	104	291	39	311	151
1969 or earlier	391	236	180	86	189	77	131	61	401	85
PLUMBING FACILITIES BY PERSONS PER ROOM										
Complete plumbing facilities	2 204	1 206	612	328	577	410	1 806	475	1 511	425
1.01 or more	5	113	14	50	36	45	37	29	53	27
Lacking complete plumbing facilities	–	14	–	22	–	15	16	–	19	14
1.01 or more	–	5	–	–	–	–	–	–	–	7
SELECTED FACILITIES										
Water from public system or private company	2 204	1 220	602	350	554	425	1 822	475	1 520	439
Public sewer	2 071	1 151	504	335	507	404	1 743	475	1 312	404
Lacking complete kitchen facilities	–	–	–	8	–	6	16	–	27	7
HOUSEHOLDS BELOW POVERTY LEVEL										
Occupied housing units	**175**	**409**	**65**	**61**	**176**	**245**	**49**	**69**	**310**	**192**
Renter occupied	128	310	28	41	79	132	25	41	179	113
Built 1939 or earlier	11	42	26	21	24	–	–	13	37	8
Lacking complete plumbing facilities	–	9	–	15	–	8	–	–	–	14
No vehicle available	31	256	45	46	43	114	18	18	116	119
No telephone in unit	14	100	13	26	49	67	10	5	38	65
1.01 or more persons per room	–	31	7	6	19	34	–	29	4	26
MEDIAN HOUSEHOLD INCOME IN 1989										
Occupied housing units (dollars)	**31 350**	**19 142**	**29 236**	**16 875**	**16 298**	**11 573**	**39 063**	**19 562**	**18 333**	**10 625**
Owner occupied (dollars)	34 388	20 729	33 171	30 486	20 375	14 861	49 819	31 579	23 116	15 263
Renter occupied (dollars)	28 659	18 881	19 844	11 332	9 077	9 156	27 950	18 710	13 125	5 668
MORTGAGE STATUS AND SELECTED MONTHLY OWNER COSTS										
Specified owner-occupied housing units	**1 119**	**274**	**404**	**173**	**294**	**179**	**1 111**	**190**	**676**	**204**
With a mortgage	700	72	201	96	121	82	928	119	302	109
Less than $200	13	–	8	8	6	10	–	13	6	–
$200 to $299	58	11	5	10	38	24	–	–	89	30
$300 to $399	26	25	16	34	9	15	23	14	26	30
$400 to $499	89	12	47	26	20	20	71	–	82	23
$500 to $599	87	6	40	5	26	13	66	7	58	12
$600 to $699	119	5	32	7	12	–	114	–	5	14
$700 to $999	261	13	33	6	10	–	509	44	26	–
$1,000 to $1,999	47	–	20	–	–	–	136	41	10	–
$2,000 or more	–	–	–	–	–	–	9	–	–	–
Median (dollars)	664	425	561	388	427	323	827	945	447	372
Not mortgaged	419	202	203	77	173	97	183	71	374	95
Median (dollars)	173	151	159	132	174	153	200	232	144	163
MORTGAGE STATUS AND SELECTED MONTHLY OWNER COSTS AS A PERCENTAGE OF HOUSEHOLD INCOME IN 1989										
Specified owner-occupied housing units	**1 119**	**274**	**404**	**173**	**294**	**179**	**1 111**	**190**	**676**	**204**
With a mortgage	700	72	201	96	121	82	928	119	302	109
Median	18.8	33.1	17.8	18.3	19.9	20.9	19.7	24.0	17.9	25.7
Not mortgaged	419	202	203	77	173	97	183	71	374	95
Median	10.0	12.1	10.0–	10.0–	12.9	14.7	10.0–	21.6	12.7	16.1
GROSS RENT										
Specified renter-occupied housing units	**1 047**	**884**	**116**	**159**	**183**	**191**	**639**	**285**	**635**	**185**
Less than $100	7	92	–	13	11	34	–	–	18	41
$100 to $199	–	104	15	15	52	68	–	12	198	56
$200 to $299	6	82	6	68	62	57	17	11	154	13
$300 to $399	79	115	75	16	35	13	–	20	178	45
$400 to $499	94	47	14	14	7	–	176	33	39	–
$500 to $599	308	240	–	27	–	–	180	126	14	11
$600 to $749	386	182	–	–	–	–	186	66	–	–
$750 to $999	145	–	–	–	–	–	43	17	–	–
$1,000 or more	9	8	–	–	–	–	13	–	–	–
No cash rent	13	14	6	6	16	19	24	–	34	19
Median (dollars)	606	495	363	279	218	164	565	549	247	175
GROSS RENT AS A PERCENTAGE OF HOUSEHOLD INCOME IN 1989										
Specified renter-occupied housing units	**1 047**	**884**	**116**	**159**	**183**	**191**	**639**	**285**	**635**	**185**
Less than 20 percent	359	311	46	29	58	68	228	44	221	25
20 to 24 percent	184	81	7	6	24	14	91	73	91	37
25 to 29 percent	98	97	26	21	13	20	64	20	85	7
30 to 34 percent	111	82	9	34	26	19	82	19	73	22
35 percent or more	261	274	22	63	42	51	150	120	121	75
Not computed	34	39	6	6	20	19	24	9	44	19
Median	24.0	26.6	25.4	33.0	24.9	26.0	24.4	30.3	24.1	33.2

TIPSII [UPF] GH213 CENSUS90 71580800 07/28/93 10:47 AM MACHINE: C DATA:CENSUS90*H2TIPSDA13. 07/15/93 19:28:06 TAPE: NONE FRAME: 425
TSF:CENSUS90*92. 07/27/93 11:53:14 UTF:CENSUS90*93. 07/27/93 11:53:14 META:CENSUS90*H2TABLES13. 07/27/93 12:25:49

Table 93. **Structural, Social, and Financial Characteristics of Housing Units by Race and Hispanic Origin of Householder: 1990**—Con.

[Threshold and complementary threshold are 1,000 persons. Data based on sample and subject to sampling variability, see text. For definitions of terms and meanings of symbols, see text]

Place and [In Selected States] County Subdivision [2,500 to 9,999 Persons]	Swainsboro city		Sylvania city		Sylvester city		Thomaston city		Thomson city	
	White	Black	White	Black	White	Black	White	Black	White	Black
Occupied housing units	**1 729**	**999**	**683**	**456**	**946**	**1 036**	**2 876**	**864**	**1 369**	**1 175**
TENURE										
Owner-occupied housing units	1 083	410	517	185	711	509	2 011	204	946	449
Renter-occupied housing units	646	589	166	271	235	527	865	660	423	726
YEAR STRUCTURE BUILT										
1989 to March 1990	–	6	–	–	14	–	35	23	6	129
1980 to 1988	281	221	98	41	162	154	240	149	301	251
1960 to 1979	763	462	276	246	465	514	696	419	498	602
1940 to 1959	498	246	220	106	252	266	829	95	380	108
1939 or earlier	187	64	89	63	53	102	1 076	178	184	85
HOUSE HEATING FUEL										
Utility gas	1 140	777	273	229	428	340	2 629	668	1 020	818
Bottled, tank, or LP gas	182	65	32	68	135	407	69	33	52	29
Electricity	382	99	363	93	366	251	178	152	265	252
Fuel oil, kerosene, etc.	6	45	7	33	–	7	–	–	7	38
All other fuels	19	13	8	33	17	31	–	11	20	38
No fuel used	–	–	–	–	–	–	–	–	5	–
VEHICLES AVAILABLE										
None	167	341	59	180	94	340	357	383	84	417
1	761	468	255	175	374	433	1 001	294	512	496
2	521	131	188	69	320	143	996	143	508	160
3 or more	280	59	181	32	158	120	522	44	265	102
YEAR HOUSEHOLDER MOVED INTO UNIT										
1989 to March 1990	301	172	90	83	144	183	440	168	231	399
1985 to 1988	331	187	124	62	177	296	555	276	391	225
1980 to 1984	227	228	80	104	163	87	299	179	144	191
1970 to 1979	406	205	150	117	205	272	408	147	229	218
1969 or earlier	464	207	239	90	257	198	1 174	94	374	142
PLUMBING FACILITIES BY PERSONS PER ROOM										
Complete plumbing facilities	1 725	994	683	416	941	972	2 876	835	1 353	1 137
1.01 or more	29	181	–	35	–	123	21	60	–	151
Lacking complete plumbing facilities	4	5	–	40	5	64	–	29	16	38
1.01 or more	–	–	–	8	–	8	–	4	–	17
SELECTED FACILITIES										
Water from public system or private company	1 719	991	683	456	935	1 036	2 836	864	1 364	1 154
Public sewer	1 539	946	604	451	863	965	2 790	826	1 316	1 129
Lacking complete kitchen facilities	5	11	9	4	–	31	9	15	11	33
HOUSEHOLDS BELOW POVERTY LEVEL										
Occupied housing units	**372**	**513**	**117**	**213**	**123**	**501**	**364**	**375**	**214**	**499**
Renter occupied	246	376	51	149	65	348	204	362	117	456
Built 1939 or earlier	25	39	18	41	6	53	100	73	35	8
Lacking complete plumbing facilities	–	–	–	40	–	52	–	15	11	26
No vehicle available	93	253	33	118	79	302	148	274	42	285
No telephone in unit	49	199	22	113	13	183	61	161	25	137
1.01 or more persons per room	–	156	–	32	–	65	6	19	–	111
MEDIAN HOUSEHOLD INCOME IN 1989										
Occupied housing units (dollars)	**19 632**	**9 726**	**29 803**	**10 862**	**24 063**	**11 509**	**21 954**	**11 216**	**24 178**	**11 457**
Owner occupied (dollars)	27 468	13 895	32 318	14 844	32 118	16 314	27 128	23 750	27 778	22 379
Renter occupied (dollars)	10 288	7 074	21 316	7 325	20 028	6 694	13 945	7 697	16 277	7 069
MORTGAGE STATUS AND SELECTED MONTHLY OWNER COSTS										
Specified owner-occupied housing units	**1 016**	**368**	**450**	**169**	**617**	**358**	**1 878**	**190**	**884**	**399**
With a mortgage	535	214	201	83	349	192	767	155	472	269
Less than $200	18	28	–	–	6	16	–	–	–	18
$200 to $299	61	94	3	8	65	43	63	11	62	49
$300 to $399	159	22	37	38	41	73	189	49	39	69
$400 to $499	96	45	32	20	64	14	94	41	88	91
$500 to $599	48	5	19	–	53	4	146	46	61	7
$600 to $699	53	10	17	8	34	14	38	–	63	5
$700 to $999	76	10	71	–	46	19	144	8	97	30
$1,000 to $1,999	24	–	22	9	40	9	87	–	47	–
$2,000 or more	–	–	–	–	–	–	6	–	15	–
Median (dollars)	440	289	669	392	498	357	532	440	543	395
Not mortgaged	481	154	249	86	268	166	1 111	35	412	130
Median (dollars)	200	147	208	120	196	138	167	175	173	189
MORTGAGE STATUS AND SELECTED MONTHLY OWNER COSTS AS A PERCENTAGE OF HOUSEHOLD INCOME IN 1989										
Specified owner-occupied housing units	**1 016**	**368**	**450**	**169**	**617**	**358**	**1 878**	**190**	**884**	**399**
With a mortgage	535	214	201	83	349	192	767	155	472	269
Median	19.4	27.3	19.4	23.5	16.7	22.6	18.3	23.3	18.5	23.1
Not mortgaged	481	154	249	86	268	166	1 111	35	412	130
Median	12.0	13.8	10.9	20.0	11.0	16.3	11.5	13.2	11.0	12.9
GROSS RENT										
Specified renter-occupied housing units	**638**	**589**	**166**	**254**	**235**	**523**	**845**	**652**	**418**	**717**
Less than $100	56	44	–	–	10	29	25	97	7	43
$100 to $199	153	188	19	101	21	140	154	175	72	215
$200 to $299	177	245	27	74	35	141	233	209	104	209
$300 to $399	137	80	77	63	123	100	202	160	135	178
$400 to $499	45	–	20	8	28	42	105	11	71	38
$500 to $599	18	–	–	–	6	31	55	–	–	7
$600 to $749	–	6	–	–	5	20	22	–	8	9
$750 to $999	–	–	–	–	–	–	–	–	7	–
$1,000 or more	–	–	–	–	–	–	–	–	–	–
No cash rent	52	26	23	8	7	20	49	–	14	18
Median (dollars)	251	230	312	231	321	253	295	221	309	243
GROSS RENT AS A PERCENTAGE OF HOUSEHOLD INCOME IN 1989										
Specified renter-occupied housing units	**638**	**589**	**166**	**254**	**235**	**523**	**845**	**652**	**418**	**717**
Less than 20 percent	219	121	70	70	112	93	235	191	141	93
20 to 24 percent	91	86	8	41	26	46	120	68	85	144
25 to 29 percent	66	63	14	13	16	36	124	129	49	73
30 to 34 percent	35	56	11	32	11	25	62	39	19	78
35 percent or more	168	227	40	90	63	289	237	199	89	260
Not computed	59	36	23	8	7	34	67	26	35	69
Median	23.9	30.6	20.9	29.6	20.4	41.8	26.4	27.1	23.0	30.9

TIPSII [UPF] GH213 CENSUS90 71580800 07/28/93 10:47 AM MACHINE: C DATA:CENSUS90*H2TIPSDA13. 07/15/93 19:28:06 TAPE: NONE FRAME: 426
TSF:CENSUS90*92. 07/27/93 11:53:14 UTF:CENSUS90*93. 07/27/93 11:53:14 META:CENSUS90*H2TABLES13. 07/27/93 12:25:49

Table 93. **Structural, Social, and Financial Characteristics of Housing Units by Race and Hispanic Origin of Householder: 1990**—Con.

[Threshold and complementary threshold are 1,000 persons. Data based on sample and subject to sampling variability, see text. For definitions of terms and meanings of symbols, see text]

Place and [In Selected States] County Subdivision [2,500 to 9,999 Persons]	Thunderbolt town		Toccoa city		Union City city		Unionville CDP	Vienna city
	White	Black	White	Black	White	Black	Black	Black
Occupied housing units	**558**	**234**	**2 771**	**672**	**2 011**	**1 755**	**799**	**604**
TENURE								
Owner-occupied housing units	311	131	1 723	271	928	674	571	303
Renter-occupied housing units	247	103	1 048	401	1 083	1 081	228	301
YEAR STRUCTURE BUILT								
1989 to March 1990	4	–	29	–	71	132	6	11
1980 to 1988	75	33	449	76	830	858	179	121
1960 to 1979	163	80	1 004	290	820	675	302	314
1940 to 1959	243	94	1 034	267	232	83	258	114
1939 or earlier	73	27	255	39	58	7	54	44
HOUSE HEATING FUEL								
Utility gas	432	186	1 934	357	1 053	634	218	386
Bottled, tank, or LP gas	19	–	98	25	20	25	411	52
Electricity	98	48	645	207	913	1 096	108	129
Fuel oil, kerosene, etc.	4	–	27	27	13	–	14	33
All other fuels	5	–	67	56	12	–	20	4
No fuel used	–	–	–	–	–	–	28	–
VEHICLES AVAILABLE								
None	21	37	290	341	251	158	225	225
1	226	101	1 063	179	898	907	322	190
2	186	58	1 047	109	552	516	186	122
3 or more	125	38	371	43	310	174	66	67
YEAR HOUSEHOLDER MOVED INTO UNIT								
1989 to March 1990	133	42	585	119	610	682	141	84
1985 to 1988	133	47	766	213	664	864	132	188
1980 to 1984	66	36	348	82	219	82	75	108
1970 to 1979	86	40	431	101	333	91	213	116
1969 or earlier	140	69	641	157	185	36	238	108
PLUMBING FACILITIES BY PERSONS PER ROOM								
Complete plumbing facilities	558	234	2 759	672	2 011	1 726	784	587
1.01 or more	17	18	36	37	19	97	75	80
Lacking complete plumbing facilities	–	–	12	–	–	29	15	17
1.01 or more	–	–	–	–	–	7	–	10
SELECTED FACILITIES								
Water from public system or private company	509	234	2 756	672	2 011	1 746	799	604
Public sewer	506	231	2 502	668	1 752	1 737	741	572
Lacking complete kitchen facilities	2	–	20	–	–	7	21	5
HOUSEHOLDS BELOW POVERTY LEVEL								
Occupied housing units	**15**	**37**	**508**	**279**	**213**	**128**	**254**	**302**
Renter occupied	5	23	375	197	150	88	85	200
Built 1939 or earlier	3	5	43	14	7	7	5	21
Lacking complete plumbing facilities	–	–	7	–	–	18	8	5
No vehicle available	–	14	189	216	61	31	117	140
No telephone in unit	2	2	167	114	21	–	67	111
1.01 or more persons per room	–	–	21	21	–	7	34	54
MEDIAN HOUSEHOLD INCOME IN 1989								
Occupied housing units (dollars)	**27 969**	**22 500**	**21 324**	**9 770**	**26 900**	**28 479**	**14 710**	**10 300**
Owner occupied (dollars)	31 289	29 688	29 443	12 431	33 519	29 890	15 037	16 510
Renter occupied (dollars)	26 066	20 417	13 211	8 555	25 058	27 365	14 333	6 164
MORTGAGE STATUS AND SELECTED MONTHLY OWNER COSTS								
Specified owner-occupied housing units	**284**	**121**	**1 528**	**252**	**656**	**456**	**340**	**190**
With a mortgage	152	62	913	139	401	418	213	90
Less than $200	–	–	43	–	–	–	–	–
$200 to $299	8	4	94	66	25	–	37	25
$300 to $399	14	10	174	43	24	46	87	19
$400 to $499	31	10	203	6	65	9	43	5
$500 to $599	29	20	107	–	125	82	20	6
$600 to $699	21	6	103	6	42	70	8	25
$700 to $999	40	10	131	18	100	178	14	10
$1,000 to $1,999	9	2	58	–	13	33	4	–
$2,000 or more	–	–	–	–	7	–	–	–
Median (dollars)	573	562	462	307	567	705	375	460
Not mortgaged	132	59	615	113	255	38	127	100
Median (dollars)	205	190	160	135	224	137	169	113
MORTGAGE STATUS AND SELECTED MONTHLY OWNER COSTS AS A PERCENTAGE OF HOUSEHOLD INCOME IN 1989								
Specified owner-occupied housing units	**284**	**121**	**1 528**	**252**	**656**	**456**	**340**	**190**
With a mortgage	152	62	913	139	401	418	213	90
Median	19.0	20.0	18.0	25.2	23.1	27.5	25.9	24.2
Not mortgaged	132	59	615	113	255	38	127	100
Median	11.9	13.4	10.0–	16.0	10.0–	13.2	19.9	12.5
GROSS RENT								
Specified renter-occupied housing units	**247**	**103**	**1 035**	**393**	**1 083**	**1 081**	**228**	**294**
Less than $100	–	–	78	–	44	–	18	16
$100 to $199	–	–	171	166	139	–	56	91
$200 to $299	10	28	240	90	102	21	52	107
$300 to $399	21	13	296	58	143	49	57	48
$400 to $499	77	36	137	58	250	193	10	6
$500 to $599	96	16	29	5	191	296	–	3
$600 to $749	16	8	16	16	183	434	–	–
$750 to $999	14	–	5	–	–	88	–	–
$1,000 or more	–	–	6	–	–	–	–	–
No cash rent	13	2	57	–	31	–	35	23
Median (dollars)	507	424	300	222	438	594	280	220
GROSS RENT AS A PERCENTAGE OF HOUSEHOLD INCOME IN 1989								
Specified renter-occupied housing units	**247**	**103**	**1 035**	**393**	**1 083**	**1 081**	**228**	**294**
Less than 20 percent	93	40	321	63	402	264	83	64
20 to 24 percent	36	19	170	75	237	213	10	11
25 to 29 percent	32	4	113	31	160	192	45	62
30 to 34 percent	29	7	107	70	55	104	–	29
35 percent or more	44	31	261	133	176	308	45	95
Not computed	13	2	63	21	53	–	45	33
Median	23.3	22.8	24.9	31.2	22.4	26.7	24.2	29.5

TIPSII [UPF] GH213 CENSUS90 71580800 07/28/93 10:47 AM MACHINE: C DATA:CENSUS90*H2TIPSDA13. 07/15/93 19:28:06 TAPE: NONE FRAME: 427
TSF:CENSUS90*92. 07/27/93 11:53:14 UTF:CENSUS90*93. 07/27/93 11:53:14 META:CENSUS90*H2TABLES13. 07/27/93 12:25:49

Table 93. **Structural, Social, and Financial Characteristics of Housing Units by Race and Hispanic Origin of Householder: 1990**—Con.

[Threshold and complementary threshold are 1,000 persons. Data based on sample and subject to sampling variability, see text. For definitions of terms and meanings of symbols, see text]

Place and [In Selected States] County Subdivision [2,500 to 9,999 Persons]	Villa Rica city		Washington city		Waynesboro city		West Point city		Winder city	
	White	Black	White	Black	White	Black	White	Black	White	Black
Occupied housing units	**2 009**	**323**	**740**	**896**	**915**	**1 096**	**632**	**702**	**2 463**	**429**
TENURE										
Owner-occupied housing units	1 399	154	594	568	700	476	544	297	1 545	129
Renter-occupied housing units	610	169	146	328	215	620	88	405	918	300
YEAR STRUCTURE BUILT										
1989 to March 1990	99	–	–	11	22	43	8	7	58	–
1980 to 1988	500	77	38	160	111	223	62	70	516	85
1960 to 1979	816	152	287	531	381	516	188	231	1 007	197
1940 to 1959	395	56	231	102	247	237	243	334	610	116
1939 or earlier	199	38	184	92	154	77	131	60	272	31
HOUSE HEATING FUEL										
Utility gas	1 293	102	607	739	525	614	512	464	1 783	239
Bottled, tank, or LP gas	256	125	–	42	58	99	25	74	42	74
Electricity	390	56	92	65	328	360	95	119	542	84
Fuel oil, kerosene, etc.	17	9	41	26	4	16	–	5	55	14
All other fuels	41	31	–	24	–	7	–	40	41	18
No fuel used	12	–	–	–	–	–	–	–	–	–
VEHICLES AVAILABLE										
None	209	128	78	342	47	516	36	308	271	152
1	713	94	173	273	277	367	190	206	877	167
2	752	72	297	184	346	139	310	133	898	59
3 or more	335	29	192	97	245	74	96	55	417	51
YEAR HOUSEHOLDER MOVED INTO UNIT										
1989 to March 1990	543	43	65	112	202	235	107	146	410	97
1985 to 1988	479	33	170	198	175	261	107	207	785	117
1980 to 1984	255	66	72	167	133	203	45	105	299	61
1970 to 1979	354	90	161	224	157	196	106	41	438	116
1969 or earlier	378	91	272	195	248	201	267	203	531	38
PLUMBING FACILITIES BY PERSONS PER ROOM										
Complete plumbing facilities	1 989	302	740	872	915	1 076	625	702	2 447	399
1.01 or more	94	29	11	133	–	118	–	37	14	82
Lacking complete plumbing facilities	20	21	–	24	–	20	7	–	16	30
1.01 or more	–	–	–	–	–	4	–	–	–	18
SELECTED FACILITIES										
Water from public system or private company	1 696	262	740	896	899	1 082	624	697	2 434	429
Public sewer	940	197	716	862	818	1 041	602	669	2 251	380
Lacking complete kitchen facilities	13	5	–	9	–	6	–	–	6	3
HOUSEHOLDS BELOW POVERTY LEVEL										
Occupied housing units	**375**	**135**	**100**	**373**	**74**	**646**	**38**	**315**	**446**	**253**
Renter occupied	179	85	25	169	41	472	20	264	320	181
Built 1939 or earlier	56	29	30	32	5	27	–	22	70	12
Lacking complete plumbing facilities	13	16	–	18	–	14	7	–	–	16
No vehicle available	138	80	21	222	10	417	10	229	202	99
No telephone in unit	95	57	10	70	6	167	7	149	124	132
1.01 or more persons per room	54	16	–	65	–	67	–	–	–	56
MEDIAN HOUSEHOLD INCOME IN 1989										
Occupied housing units (dollars)	**24 641**	**11 403**	**27 074**	**11 329**	**31 425**	**7 990**	**29 512**	**10 673**	**24 707**	**8 755**
Owner occupied (dollars)	26 811	14 048	32 708	12 126	34 091	12 692	31 204	18 589	33 750	8 861
Renter occupied (dollars)	20 437	9 916	16 618	9 108	26 369	5 699	16 750	6 262	15 172	8 717
MORTGAGE STATUS AND SELECTED MONTHLY OWNER COSTS										
Specified owner-occupied housing units	**1 022**	**133**	**513**	**464**	**659**	**414**	**506**	**258**	**1 335**	**102**
With a mortgage	615	49	187	204	382	250	222	143	664	70
Less than $200	8	6	–	8	9	16	14	9	9	12
$200 to $299	56	14	39	52	6	69	13	–	53	5
$300 to $399	61	7	18	72	109	74	20	46	39	22
$400 to $499	87	15	16	29	34	50	14	28	90	8
$500 to $599	108	–	38	15	50	21	26	24	116	14
$600 to $699	66	7	21	20	67	20	51	18	54	4
$700 to $999	203	–	40	8	76	–	56	18	166	–
$1,000 to $1,999	26	–	8	–	26	–	21	–	137	5
$2,000 or more	–	–	7	–	5	–	7	–	–	–
Median (dollars)	593	382	543	342	580	339	656	443	653	383
Not mortgaged	407	84	326	260	277	164	284	115	671	32
Median (dollars)	180	168	191	154	223	162	213	208	178	183
MORTGAGE STATUS AND SELECTED MONTHLY OWNER COSTS AS A PERCENTAGE OF HOUSEHOLD INCOME IN 1989										
Specified owner-occupied housing units	**1 022**	**133**	**513**	**464**	**659**	**414**	**506**	**258**	**1 335**	**102**
With a mortgage	615	49	187	204	382	250	222	143	664	70
Median	22.0	12.6	16.6	28.8	17.3	24.1	20.5	27.4	20.3	50.0+
Not mortgaged	407	84	326	260	277	164	284	115	671	32
Median	10.5	19.2	16.0	15.9	10.0–	24.1	10.0–	11.4	10.0–	10.0–
GROSS RENT										
Specified renter-occupied housing units	**610**	**164**	**146**	**328**	**205**	**620**	**88**	**400**	**908**	**300**
Less than $100	70	10	4	33	4	38	–	40	43	11
$100 to $199	52	34	33	143	27	352	10	147	160	103
$200 to $299	71	67	21	60	40	81	35	112	177	47
$300 to $399	165	32	37	54	49	78	19	76	179	48
$400 to $499	77	–	34	10	9	31	14	25	174	59
$500 to $599	65	9	–	–	18	5	–	–	62	17
$600 to $749	76	–	–	–	8	–	–	–	75	15
$750 to $999	14	–	–	–	28	–	–	–	19	–
$1,000 or more	–	–	–	–	–	–	–	–	–	–
No cash rent	20	12	17	28	22	35	10	–	19	–
Median (dollars)	362	224	329	180	361	167	294	217	359	248
GROSS RENT AS A PERCENTAGE OF HOUSEHOLD INCOME IN 1989										
Specified renter-occupied housing units	**610**	**164**	**146**	**328**	**205**	**620**	**88**	**400**	**908**	**300**
Less than 20 percent	242	74	60	122	82	142	41	131	299	85
20 to 24 percent	89	4	4	42	22	28	–	24	175	31
25 to 29 percent	67	10	17	8	45	77	–	67	131	20
30 to 34 percent	68	–	21	20	10	80	–	28	46	18
35 percent or more	117	64	27	91	18	238	37	142	230	146
Not computed	27	12	17	45	28	55	10	8	27	–
Median	22.8	22.5	25.1	22.3	21.5	32.2	19.4	28.1	24.0	33.9

TIPSII [UPF] GH213 CENSUS90 71580800 07/28/93 10:47 AM MACHINE: C DATA:CENSUS90*H2TIPSDA13. 07/15/93 19:28:06 TAPE: NONE FRAME: 428
TSF:CENSUS90*92. 07/27/93 11:53:14 UTF:CENSUS90*93. 07/27/93 11:53:14 META:CENSUS90*H2TABLES13. 07/27/93 12:25:49

Table 94. **Structural, Social, and Financial Characteristics of Housing Units With a Householder of Selected Racial Groups: 1990**

[The above table was omitted because there were no qualifying areas]

TIPSII [UPF] GH213 CENSUS90 71580800 07/28/93 10:47 AM MACHINE: C DATA:CENSUS90*H2TIPSDA13. 07/15/93 19:28:06 TAPE: NONE FRAME: 429
TSF:CENSUS90*92. 07/27/93 11:53:14 UTF:CENSUS90*93. 07/27/93 11:53:14 META:CENSUS90*H2TABLES13. 07/27/93 12:25:49

Table 95. **Structural, Social, and Financial Characteristics of Housing Units With a Householder of Hispanic Origin by Type: 1990**

[Householders of Hispanic origin may be of any race. Threshold is 1,000 persons. Data based on sample and subject to sampling variability, see text. For definitions of terms and meanings of symbols, see text]

Place and [In Selected States] County Subdivision [2,500 to 9,999 Persons]	Chamblee city
	Mexican
Occupied housing units	**288**
TENURE	
Owner-occupied housing units	16
Renter-occupied housing units	272
YEAR STRUCTURE BUILT	
1989 to March 1990	–
1980 to 1988	–
1960 to 1979	247
1940 to 1959	33
1939 or earlier	8
HOUSE HEATING FUEL	
Utility gas	125
Bottled, tank, or LP gas	7
Electricity	147
Fuel oil, kerosene, etc.	–
All other fuels	–
No fuel used	9
VEHICLES AVAILABLE	
None	71
1	144
2	43
3 or more	30
YEAR HOUSEHOLDER MOVED INTO UNIT	
1989 to March 1990	213
1985 to 1988	62
1980 to 1984	4
1970 to 1979	9
1969 or earlier	–
PLUMBING FACILITIES BY PERSONS PER ROOM	
Complete plumbing facilities	288
1.01 or more	165
Lacking complete plumbing facilities	–
1.01 or more	–
SELECTED FACILITIES	
Water from public system or private company	288
Public sewer	281
Lacking complete kitchen facilities	–
HOUSEHOLDS BELOW POVERTY LEVEL	
Occupied housing units	**114**
Renter occupied	107
Built 1939 or earlier	–
Lacking complete plumbing facilities	–
No vehicle available	27
No telephone in unit	55
1.01 or more persons per room	54
MEDIAN HOUSEHOLD INCOME IN 1989	
Occupied housing units (dollars)	**21 250**
Owner occupied (dollars)	10 278
Renter occupied (dollars)	21 964
MORTGAGE STATUS AND SELECTED MONTHLY OWNER COSTS	
Specified owner-occupied housing units	**16**
With a mortgage	16
Less than $200	–
$200 to $299	–
$300 to $399	–
$400 to $499	7
$500 to $599	9
$600 to $699	–
$700 to $999	–
$1,000 to $1,999	–
$2,000 or more	–
Median (dollars)	506
Not mortgaged	–
Median (dollars)	–
MORTGAGE STATUS AND SELECTED MONTHLY OWNER COSTS AS A PERCENTAGE OF HOUSEHOLD INCOME IN 1989	
Specified owner-occupied housing units	**16**
With a mortgage	16
Median	50.0+
Not mortgaged	–
Median	–
GROSS RENT	
Specified renter-occupied housing units	**272**
Less than $100	–
$100 to $199	–
$200 to $299	9
$300 to $399	–
$400 to $499	73
$500 to $599	136
$600 to $749	16
$750 to $999	38
$1,000 or more	–
No cash rent	–
Median (dollars)	529
GROSS RENT AS A PERCENTAGE OF HOUSEHOLD INCOME IN 1989	
Specified renter-occupied housing units	**272**
Less than 20 percent	67
20 to 24 percent	50
25 to 29 percent	22
30 to 34 percent	31
35 percent or more	81
Not computed	21
Median	26.9

TIPSII [UPF] GH213 CENSUS90 71580800 07/28/93 10:47 AM MACHINE: C DATA:CENSUS90*H2TIPSDA13. 07/15/93 19:28:06 TAPE: NONE FRAME: 430
TSF:CENSUS90*92. 07/27/93 11:53:14 UTF:CENSUS90*93. 07/27/93 11:53:14 META:CENSUS90*H2TABLES13. 07/27/93 12:25:49

Table 96. Occupancy and Social Characteristics of Rural Housing Units: 1990

[Threshold is 50 persons. Data based on sample and subject to sampling variability, see text. For definitions of terms and meanings of symbols, see text]

State County	The State	Appling County	Atkinson County	Bacon County	Baker County	Baldwin County	Banks County	Barrow County	Bartow County	Ben Hill County
All housing units	**938 296**	**4 975**	**2 449**	**2 286**	**1 499**	**7 354**	**4 193**	**7 252**	**15 899**	**3 154**
UNITS IN STRUCTURE										
1, detached	649 244	3 296	1 461	1 474	966	4 912	2 753	4 736	9 998	2 019
1, attached	8 002	40	26	9	16	5	8	51	98	4
2	13 542	9	42	–	19	118	13	235	375	20
3 or 4	8 558	9	32	–	3	187	49	39	200	60
5 or more	13 367	43	84	–	4	201	16	28	201	70
Mobile home or trailer	237 916	1 561	780	785	464	1 856	1 306	2 097	4 908	927
Other	7 667	17	24	18	27	75	48	66	119	54
YEAR STRUCTURE BUILT										
1989 to March 1990	44 515	150	72	91	41	328	166	305	1 037	115
1980 to 1988	299 285	1 025	659	686	289	2 314	1 136	2 619	6 114	946
1960 to 1979	389 391	2 496	983	864	763	3 546	1 797	2 870	5 753	1 311
1940 to 1959	127 650	828	406	447	318	832	536	795	2 030	474
1939 or earlier	77 455	476	329	198	88	334	558	663	965	308
ROOMS										
1 room	3 109	32	8	6	2	11	3	4	49	19
2 rooms	13 170	152	70	45	47	172	46	55	97	44
3 rooms	49 846	370	202	120	128	630	256	333	867	301
4 rooms	182 171	810	540	491	393	1 593	870	1 386	3 543	718
5 rooms	246 564	1 267	703	602	392	1 847	1 221	2 098	4 873	794
6 rooms	220 750	1 198	518	496	280	1 581	1 059	2 008	3 566	682
7 rooms	115 375	650	250	310	143	820	384	788	1 683	351
8 rooms	56 328	259	84	103	69	354	179	272	636	179
9 or more rooms	50 983	237	74	113	45	346	175	308	585	66
Median, all housing units	5.4	5.4	5.1	5.3	5.0	5.2	5.3	5.4	5.2	5.1
Median, occupied housing units	5.5	5.5	5.1	5.4	5.0	5.4	5.3	5.4	5.2	5.3
Median, owner-occupied housing units	5.7	5.7	5.3	5.6	5.1	5.6	5.5	5.6	5.5	5.6
Median, renter-occupied housing units	4.6	4.9	4.6	5.0	4.8	4.3	4.7	4.6	4.4	4.4
PLUMBING FACILITIES										
Complete plumbing facilities	918 781	4 864	2 378	2 240	1 437	7 271	4 081	7 207	15 752	3 095
Lacking complete plumbing facilities	19 515	111	71	46	62	83	112	45	147	59
KITCHEN FACILITIES										
Complete kitchen facilities	924 537	4 915	2 399	2 254	1 476	7 303	4 146	7 225	15 800	3 069
Lacking complete kitchen facilities	13 759	60	50	32	23	51	47	27	99	85
SOURCE OF WATER										
Public system or private company	466 582	1 088	1 258	112	315	4 525	1 271	3 798	12 335	1 549
Individual drilled well	371 625	2 834	845	1 634	1 045	2 294	2 040	2 331	3 112	1 309
Individual dug well	83 141	1 049	321	540	135	440	776	1 057	222	261
Some other source	16 948	4	25	–	4	95	106	66	230	35
SEWAGE DISPOSAL										
Public sewer	153 377	360	986	59	74	2 020	426	674	3 317	683
Septic tank or cesspool	760 902	4 503	1 407	2 161	1 366	5 286	3 627	6 483	12 366	2 421
Other means	24 017	112	56	66	59	48	140	95	216	50
TENURE										
Owner-occupied housing units	665 878	3 620	1 611	1 692	949	4 788	3 067	5 219	11 228	2 087
Renter-occupied housing units	168 672	772	599	353	351	1 297	708	1 442	3 467	651
PERSONS IN UNIT										
Occupied housing units	**834 550**	**4 392**	**2 210**	**2 045**	**1 300**	**6 085**	**3 775**	**6 661**	**14 695**	**2 738**
1 person	148 056	993	511	325	324	1 229	719	1 068	2 359	550
2 persons	264 607	1 288	625	599	351	2 012	1 159	2 084	4 484	865
3 persons	172 909	851	406	468	239	1 201	852	1 445	3 315	530
4 persons	153 252	816	351	407	205	1 014	697	1 272	2 813	478
5 persons	62 443	288	180	185	95	425	247	541	1 075	243
6 persons	20 428	83	69	32	55	123	73	176	400	46
7 or more persons	12 855	73	68	29	31	81	28	75	249	26
Median, occupied housing units	2.53	2.43	2.45	2.71	2.43	2.40	2.51	2.62	2.65	2.45
Median, owner-occupied housing units	2.52	2.43	2.40	2.62	2.34	2.47	2.53	2.58	2.61	2.41
Median, renter-occupied housing units	2.55	2.43	2.67	3.09	2.78	2.13	2.43	2.78	2.78	2.60
VACANCY STATUS										
Vacant housing units	**103 746**	**583**	**239**	**241**	**199**	**1 269**	**418**	**591**	**1 204**	**416**
For sale only	12 143	18	18	34	11	111	13	85	279	47
For rent	20 353	120	84	40	30	154	59	152	375	112
Rented or sold, not occupied	7 465	6	22	–	30	13	79	25	67	10
For seasonal, recreational, or occasional use	29 011	177	43	17	27	502	93	36	139	88
For migrant workers	505	9	7	4	3	–	–	–	–	12
Other vacant	34 269	253	65	146	98	489	174	293	344	147
Boarded up	1 139	11	6	–	7	6	3	19	6	11
DURATION OF VACANCY										
Vacant-for-sale-only housing units	**12 143**	**18**	**18**	**34**	**11**	**111**	**13**	**85**	**279**	**47**
Less than 2 months	1 508	5	–	12	–	48	–	6	24	11
2 up to 6 months	4 651	6	10	7	–	54	7	38	110	–
6 or more months	5 984	7	8	15	11	9	6	41	145	36
Vacant-for-rent housing units	**20 353**	**120**	**84**	**40**	**30**	**154**	**59**	**152**	**375**	**112**
Less than 2 months	5 391	24	25	5	6	13	10	45	180	52
2 up to 6 months	9 017	36	31	29	7	113	31	92	174	44
6 or more months	5 945	60	28	6	17	28	18	15	21	16

TIPSII [UPF] GH213 CENSUS90 71580800 07/28/93 10:47 AM MACHINE: C DATA:CENSUS90*H2TIPSDA13. 07/15/93 19:28:06 TAPE: NONE FRAME: 431
TSF:CENSUS90*92. 07/27/93 11:53:14 UTF:CENSUS90*93. 07/27/93 11:53:14 META:CENSUS90*H2TABLES13. 07/27/93 12:25:49

Table 96. **Occupancy and Social Characteristics of Rural Housing Units: 1990**—Con.

[Threshold is 50 persons. Data based on sample and subject to sampling variability, see text. For definitions of terms and meanings of symbols, see text]

State County	Berrien County	Bibb County	Bleckley County	Brantley County	Brooks County	Bryan County	Bulloch County	Burke County	Butts County	Calhoun County
All housing units	**3 828**	**8 747**	**2 487**	**4 404**	**4 030**	**4 510**	**10 783**	**6 106**	**4 045**	**2 061**
UNITS IN STRUCTURE										
1, detached	2 398	6 973	1 795	2 319	2 610	2 668	5 864	3 505	3 047	1 500
1, attached	24	135	12	9	9	13	109	41	16	36
2	20	17	66	8	5	28	364	93	44	32
3 or 4	18	–	5	27	11	33	256	79	67	18
5 or more	4	291	–	17	45	20	840	68	20	26
Mobile home or trailer	1 344	1 300	597	1 978	1 307	1 683	3 287	2 282	796	433
Other	20	31	12	46	43	65	63	38	55	16
YEAR STRUCTURE BUILT										
1989 to March 1990	176	310	90	130	143	260	676	341	58	21
1980 to 1988	854	2 975	561	1 435	1 061	1 554	3 258	1 720	1 068	356
1960 to 1979	1 521	3 793	1 161	2 004	1 640	1 813	4 864	2 584	1 993	865
1940 to 1959	653	1 213	417	563	780	630	1 208	930	465	406
1939 or earlier	624	456	258	272	406	253	777	531	461	413
ROOMS										
1 room	12	–	–	32	8	21	53	39	17	6
2 rooms	56	93	46	107	72	69	275	165	101	67
3 rooms	220	303	97	383	220	249	858	402	222	194
4 rooms	784	1 060	526	1 015	726	968	2 460	1 502	816	487
5 rooms	944	1 855	616	1 214	1 039	1 077	2 397	1 542	1 086	497
6 rooms	891	2 165	621	910	1 059	1 109	2 188	1 314	1 076	435
7 rooms	569	1 574	361	428	554	552	1 252	605	367	206
8 rooms	201	828	139	192	203	238	774	266	206	103
9 or more rooms	151	869	81	123	149	227	526	271	154	66
Median, all housing units	5.4	6.0	5.4	5.0	5.5	5.4	5.2	5.1	5.3	5.1
Median, occupied housing units	5.6	6.0	5.5	5.2	5.5	5.5	5.4	5.2	5.4	5.1
Median, owner-occupied housing units	5.7	6.2	5.7	5.3	5.6	5.6	5.8	5.4	5.6	5.5
Median, renter-occupied housing units	5.0	4.7	4.4	4.8	5.1	4.8	4.4	4.4	4.6	4.3
PLUMBING FACILITIES										
Complete plumbing facilities	3 714	8 719	2 432	4 364	3 859	4 359	10 561	5 786	3 843	1 891
Lacking complete plumbing facilities	114	28	55	40	171	151	222	320	202	170
KITCHEN FACILITIES										
Complete kitchen facilities	3 713	8 715	2 471	4 389	3 871	4 422	10 666	5 895	3 838	1 928
Lacking complete kitchen facilities	115	32	16	15	159	88	117	211	207	133
SOURCE OF WATER										
Public system or private company	1 058	5 475	289	824	975	2 012	4 258	1 329	1 327	1 392
Individual drilled well	2 417	2 922	2 066	3 448	2 624	2 204	5 867	4 233	2 050	587
Individual dug well	344	350	126	121	390	269	612	452	558	66
Some other source	9	–	6	11	41	25	46	92	110	16
SEWAGE DISPOSAL										
Public sewer	687	2 017	126	352	150	632	1 857	904	300	1 125
Septic tank or cesspool	2 960	6 689	2 289	3 904	3 703	3 786	8 690	4 812	3 598	847
Other means	181	41	72	148	177	92	236	390	147	89
TENURE										
Owner-occupied housing units	2 720	7 095	1 827	3 226	2 852	3 383	6 638	3 828	2 591	1 239
Renter-occupied housing units	661	1 234	409	585	732	702	3 094	1 191	699	555
PERSONS IN UNIT										
Occupied housing units	**3 381**	**8 329**	**2 236**	**3 811**	**3 584**	**4 085**	**9 732**	**5 019**	**3 290**	**1 794**
1 person	665	1 426	417	630	740	597	1 939	1 053	508	498
2 persons	1 072	2 703	747	1 109	1 184	1 080	3 032	1 378	1 078	472
3 persons	707	1 724	478	813	626	869	1 868	925	624	313
4 persons	592	1 599	385	779	558	908	1 792	828	597	269
5 persons	236	650	137	313	269	381	695	426	308	125
6 persons	73	127	61	109	132	199	248	261	103	56
7 or more persons	36	100	11	58	75	51	158	148	72	61
Median, occupied housing units	2.46	2.52	2.44	2.70	2.39	2.92	2.47	2.58	2.59	2.35
Median, owner-occupied housing units	2.41	2.58	2.39	2.70	2.34	2.89	2.46	2.61	2.47	2.36
Median, renter-occupied housing units	2.74	2.29	2.75	2.72	2.66	3.13	2.48	2.49	3.07	2.31
VACANCY STATUS										
Vacant housing units	**447**	**418**	**251**	**593**	**446**	**425**	**1 051**	**1 087**	**755**	**267**
For sale only	29	101	23	44	43	13	56	34	32	17
For rent	72	108	–	54	79	87	300	208	77	20
Rented or sold, not occupied	16	44	26	47	58	90	39	163	43	20
For seasonal, recreational, or occasional use	56	–	–	241	58	57	195	55	468	18
For migrant workers	19	–	5	4	35	–	5	13	–	–
Other vacant	255	165	197	203	173	178	456	614	135	192
Boarded up	25	20	30	14	18	21	28	–	5	2
DURATION OF VACANCY										
Vacant-for-sale-only housing units	**29**	**101**	**23**	**44**	**43**	**13**	**56**	**34**	**32**	**17**
Less than 2 months	10	7	–	9	7	–	11	10	7	1
2 up to 6 months	6	58	–	–	2	–	27	15	–	–
6 or more months	13	36	23	35	34	13	18	9	25	16
Vacant-for-rent housing units	**72**	**108**	**–**	**54**	**79**	**87**	**300**	**208**	**77**	**20**
Less than 2 months	22	19	–	12	24	15	113	62	–	4
2 up to 6 months	23	41	–	36	29	53	113	69	34	9
6 or more months	27	48	–	6	26	19	74	77	43	7

TIPSII [UPF] GH213 CENSUS90 71580800 07/28/93 10:47 AM MACHINE: C DATA:CENSUS90*H2TIPSDA13. 07/15/93 19:28:06 TAPE: NONE FRAME: 432
TSF:CENSUS90*92. 07/27/93 11:53:14 UTF:CENSUS90*93. 07/27/93 11:53:14 META:CENSUS90*H2TABLES13. 07/27/93 12:25:49

Table 96. **Occupancy and Social Characteristics of Rural Housing Units: 1990**—Con.

[Threshold is 50 persons. Data based on sample and subject to sampling variability, see text. For definitions of terms and meanings of symbols, see text]

State County	Camden County	Candler County	Carroll County	Catoosa County	Charlton County	Chatham County	Chattahoochee County	Chattooga County	Cherokee County	Clarke County
All housing units	**5 602**	**1 723**	**18 681**	**7 243**	**3 222**	**4 281**	**965**	**7 043**	**19 617**	**6 325**
UNITS IN STRUCTURE										
1, detached	3 360	1 047	13 050	5 121	1 772	2 154	467	5 166	16 643	3 532
1, attached	27	14	131	76	50	31	5	65	92	309
2	49	4	214	210	62	21	21	117	123	807
3 or 4	120	–	124	133	22	5	11	35	123	108
5 or more	272	–	116	140	64	52	–	144	21	43
Mobile home or trailer	1 735	658	4 967	1 503	1 179	1 966	453	1 447	2 457	1 470
Other	39	–	79	60	73	52	8	69	158	56
YEAR STRUCTURE BUILT										
1989 to March 1990	601	85	818	311	173	208	57	208	1 100	255
1980 to 1988	2 423	541	5 875	2 387	891	1 740	337	1 325	9 056	2 639
1960 to 1979	1 702	606	7 911	3 125	1 405	1 595	351	2 900	6 311	2 617
1940 to 1959	554	267	2 252	1 114	541	566	136	1 500	2 095	544
1939 or earlier	322	224	1 825	306	212	172	84	1 110	1 055	270
ROOMS										
1 room	57	–	48	11	29	26	3	7	31	42
2 rooms	126	40	130	126	87	85	17	68	117	152
3 rooms	438	82	868	255	258	205	52	293	454	273
4 rooms	1 143	277	3 649	1 691	686	1 046	299	1 760	2 364	1 748
5 rooms	1 266	561	5 653	1 819	898	1 037	261	2 045	4 859	1 390
6 rooms	1 289	423	4 580	1 628	647	836	163	1 677	6 157	1 073
7 rooms	760	190	2 063	968	355	562	64	662	2 887	680
8 rooms	315	72	966	459	133	224	71	329	1 569	437
9 or more rooms	208	78	724	286	129	260	35	202	1 179	530
Median, all housing units	5.3	5.3	5.3	5.3	5.1	5.3	4.9	5.2	5.8	5.2
Median, occupied housing units	5.5	5.4	5.4	5.4	5.2	5.3	5.1	5.2	5.8	5.3
Median, owner-occupied housing units	5.8	5.5	5.6	5.7	5.4	5.6	5.5	5.4	5.9	6.0
Median, renter-occupied housing units	4.5	5.2	4.6	4.2	4.4	4.7	4.3	4.7	5.0	4.2
PLUMBING FACILITIES										
Complete plumbing facilities	5 519	1 692	18 383	7 166	3 117	4 281	922	6 927	19 370	6 280
Lacking complete plumbing facilities	83	31	298	77	105	–	43	116	247	45
KITCHEN FACILITIES										
Complete kitchen facilities	5 523	1 716	18 482	7 197	3 123	4 241	923	6 963	19 435	6 312
Lacking complete kitchen facilities	79	7	199	46	99	40	42	80	182	13
SOURCE OF WATER										
Public system or private company	1 746	236	9 823	6 092	1 443	2 062	935	5 031	15 654	4 647
Individual drilled well	3 480	1 274	5 976	993	1 634	2 026	18	1 717	3 012	1 400
Individual dug well	280	213	2 653	92	124	193	9	137	667	271
Some other source	96	–	229	66	21	–	3	158	284	7
SEWAGE DISPOSAL										
Public sewer	1 290	42	2 729	1 025	1 120	1 244	108	1 389	1 489	2 228
Septic tank or cesspool	4 252	1 573	15 539	6 152	2 013	2 995	825	5 541	17 875	4 014
Other means	60	108	413	66	89	42	32	113	253	83
TENURE										
Owner-occupied housing units	3 552	1 125	13 730	5 369	2 293	3 029	566	5 180	15 678	3 895
Renter-occupied housing units	1 103	350	3 441	1 428	618	891	255	1 310	2 515	1 982
PERSONS IN UNIT										
Occupied housing units	**4 655**	**1 475**	**17 171**	**6 797**	**2 911**	**3 920**	**821**	**6 490**	**18 193**	**5 877**
1 person	822	336	2 907	1 150	571	744	159	1 295	2 502	1 268
2 persons	1 371	462	5 303	2 172	843	1 266	247	2 244	6 077	1 830
3 persons	980	267	3 669	1 575	554	833	170	1 253	4 148	1 162
4 persons	934	249	3 333	1 290	538	665	135	1 103	3 650	971
5 persons	357	76	1 364	363	219	247	77	365	1 235	457
6 persons	149	66	373	183	107	133	21	173	331	143
7 or more persons	42	19	222	64	79	32	12	57	250	46
Median, occupied housing units	2.64	2.37	2.60	2.55	2.57	2.46	2.53	2.37	2.62	2.41
Median, owner-occupied housing units	2.58	2.35	2.59	2.62	2.58	2.40	2.51	2.35	2.61	2.63
Median, renter-occupied housing units	2.87	2.45	2.66	2.34	2.55	2.85	2.56	2.51	2.73	2.15
VACANCY STATUS										
Vacant housing units	**947**	**248**	**1 510**	**446**	**311**	**361**	**144**	**553**	**1 424**	**448**
For sale only	126	8	327	101	20	27	18	70	503	43
For rent	206	61	441	136	76	156	48	157	239	227
Rented or sold, not occupied	123	8	186	112	10	63	15	43	186	30
For seasonal, recreational, or occasional use	298	56	135	20	62	20	14	75	181	17
For migrant workers	5	–	–	–	–	–	–	–	–	–
Other vacant	189	115	421	77	143	95	49	208	315	131
Boarded up	16	–	8	–	5	3	3	11	24	9
DURATION OF VACANCY										
Vacant-for-sale-only housing units	**126**	**8**	**327**	**101**	**20**	**27**	**18**	**70**	**503**	**43**
Less than 2 months	17	–	32	21	4	13	2	16	55	–
2 up to 6 months	26	–	148	20	13	10	10	22	302	25
6 or more months	83	8	147	60	3	4	6	32	146	18
Vacant-for-rent housing units	**206**	**61**	**441**	**136**	**76**	**156**	**48**	**157**	**239**	**227**
Less than 2 months	91	15	68	55	17	63	12	44	46	47
2 up to 6 months	72	24	258	49	34	61	28	78	125	145
6 or more months	43	22	115	32	25	32	8	35	68	35

TIPSII [UPF] GH213 CENSUS90 71580800 07/28/93 10:47 AM MACHINE: C DATA:CENSUS90*H2TIPSDA13. 07/15/93 19:28:06 TAPE: NONE FRAME: 433
TSF:CENSUS90*92. 07/27/93 11:53:14 UTF:CENSUS90*93. 07/27/93 11:53:14 META:CENSUS90*H2TABLES13. 07/27/93 12:25:49

Table 96. **Occupancy and Social Characteristics of Rural Housing Units: 1990**—Con.

[Threshold is 50 persons. Data based on sample and subject to sampling variability, see text. For definitions of terms and meanings of symbols, see text]

State County	Clay County	Clayton County	Clinch County	Cobb County	Coffee County	Colquitt County	Columbia County	Cook County	Coweta County	Crawford County
All housing units	**1 586**	**2 598**	**1 401**	**9 647**	**7 418**	**8 328**	**7 375**	**3 370**	**15 303**	**3 279**
UNITS IN STRUCTURE										
1, detached	1 077	2 493	851	8 431	4 260	5 498	5 029	2 182	12 107	1 970
1, attached	14	31	7	74	29	37	45	3	129	15
2	37	–	–	24	54	91	129	6	117	55
3 or 4	2	–	–	33	72	28	27	32	117	19
5 or more	23	9	121	420	23	22	63	12	401	29
Mobile home or trailer	426	36	398	642	2 954	2 583	1 992	1 106	2 317	1 151
Other	7	29	24	23	26	69	90	29	115	40
YEAR STRUCTURE BUILT										
1989 to March 1990	14	246	141	1 409	330	264	404	98	1 148	140
1980 to 1988	311	1 097	298	4 105	2 571	2 067	3 045	766	5 593	1 064
1960 to 1979	561	966	563	2 993	2 877	3 507	2 932	1 325	5 713	1 395
1940 to 1959	401	199	236	793	871	1 475	734	690	1 465	429
1939 or earlier	299	90	163	347	769	1 015	260	491	1 384	251
ROOMS										
1 room	–	–	8	–	41	5	7	4	21	11
2 rooms	21	–	32	85	157	126	113	72	109	42
3 rooms	116	36	166	307	603	328	314	186	758	216
4 rooms	395	127	282	773	1 764	1 556	1 162	680	2 385	597
5 rooms	416	406	371	1 702	1 963	2 193	1 674	1 038	3 503	924
6 rooms	323	833	263	2 394	1 608	2 096	1 611	744	3 982	854
7 rooms	156	485	135	1 481	799	1 108	976	433	2 435	345
8 rooms	91	320	96	1 344	298	496	649	136	1 022	146
9 or more rooms	68	391	48	1 561	185	420	869	77	1 088	144
Median, all housing units	5.1	6.4	5.1	6.3	5.1	5.5	5.8	5.2	5.7	5.3
Median, occupied housing units	5.2	6.4	5.2	6.3	5.2	5.6	5.8	5.3	5.8	5.4
Median, owner-occupied housing units	5.5	6.4	5.4	6.5	5.3	5.8	6.1	5.4	6.0	5.7
Median, renter-occupied housing units	4.7	5.3	4.4	4.8	4.4	4.8	4.6	4.9	4.6	4.2
PLUMBING FACILITIES										
Complete plumbing facilities	1 506	2 584	1 304	9 592	7 307	8 224	7 219	3 281	15 037	3 092
Lacking complete plumbing facilities	80	14	97	55	111	104	156	89	266	187
KITCHEN FACILITIES										
Complete kitchen facilities	1 556	2 579	1 305	9 623	7 291	8 238	7 259	3 310	15 054	3 147
Lacking complete kitchen facilities	30	19	96	24	127	90	116	60	249	132
SOURCE OF WATER										
Public system or private company	837	2 273	584	8 602	1 542	2 989	3 540	1 172	6 086	570
Individual drilled well	684	234	667	908	4 843	4 743	3 123	1 942	6 881	2 083
Individual dug well	65	76	147	115	1 025	558	639	241	2 197	614
Some other source	–	15	3	22	8	38	73	15	139	12
SEWAGE DISPOSAL										
Public sewer	690	354	225	2 852	750	1 056	1 277	957	2 430	428
Septic tank or cesspool	827	2 223	1 054	6 745	6 497	7 005	5 873	2 345	12 645	2 714
Other means	69	21	122	50	171	267	225	68	228	137
TENURE										
Owner-occupied housing units	803	2 302	879	7 996	5 299	5 974	5 442	2 425	11 444	2 496
Renter-occupied housing units	407	170	352	1 000	1 420	1 536	1 030	603	2 736	573
PERSONS IN UNIT										
Occupied housing units	**1 210**	**2 472**	**1 231**	**8 996**	**6 719**	**7 510**	**6 472**	**3 028**	**14 180**	**3 069**
1 person	315	205	250	1 048	1 304	1 430	987	645	2 159	573
2 persons	378	798	342	3 050	1 936	2 389	1 902	954	4 543	905
3 persons	188	572	237	2 007	1 377	1 573	1 405	562	2 980	587
4 persons	162	621	240	1 945	1 279	1 297	1 237	521	2 782	598
5 persons	100	162	139	641	569	542	626	223	1 082	282
6 persons	32	81	20	210	120	177	194	69	427	76
7 or more persons	35	33	3	95	134	102	121	54	207	48
Median, occupied housing units	2.27	2.91	2.60	2.70	2.59	2.47	2.75	2.41	2.63	2.60
Median, owner-occupied housing units	2.15	2.84	2.49	2.75	2.59	2.45	2.79	2.40	2.64	2.60
Median, renter-occupied housing units	2.75	3.66	2.79	2.30	2.56	2.59	2.52	2.48	2.60	2.56
VACANCY STATUS										
Vacant housing units	**376**	**126**	**170**	**651**	**699**	**818**	**903**	**342**	**1 123**	**210**
For sale only	11	77	–	372	72	79	121	40	403	14
For rent	16	22	65	128	239	227	97	85	233	31
Rented or sold, not occupied	–	5	3	21	6	53	43	8	106	14
For seasonal, recreational, or occasional use	203	3	25	11	29	73	326	37	89	19
For migrant workers	5	–	–	–	12	33	–	–	–	–
Other vacant	141	19	77	119	341	353	316	172	292	132
Boarded up	–	9	3	8	13	10	2	29	4	–
DURATION OF VACANCY										
Vacant-for-sale-only housing units	**11**	**77**	**–**	**372**	**72**	**79**	**121**	**40**	**403**	**14**
Less than 2 months	–	37	–	51	12	7	34	–	79	6
2 up to 6 months	–	23	–	180	18	24	28	5	176	1
6 or more months	11	17	–	141	42	48	59	35	148	7
Vacant-for-rent housing units	**16**	**22**	**65**	**128**	**239**	**227**	**97**	**85**	**233**	**31**
Less than 2 months	–	11	36	74	30	29	29	35	86	4
2 up to 6 months	9	8	7	47	113	66	51	18	107	16
6 or more months	7	3	22	7	96	132	17	32	40	11

TIPSII [UPF] GH213 CENSUS90 71580800 07/28/93 10:47 AM MACHINE: C DATA:CENSUS90*H2TIPSDA13. 07/15/93 19:28:06 TAPE: NONE FRAME: 434
TSF:CENSUS90*92. 07/27/93 11:53:14 UTF:CENSUS90*93. 07/27/93 11:53:14 META:CENSUS90*H2TABLES13. 07/27/93 12:25:49

Table 96. **Occupancy and Social Characteristics of Rural Housing Units: 1990**—Con.

[Threshold is 50 persons. Data based on sample and subject to sampling variability, see text. For definitions of terms and meanings of symbols, see text]

State County	Crisp County	Dade County	Dawson County	Decatur County	DeKalb County	Dodge County	Dooly County	Dougherty County	Douglas County	Early County
All housing units	**4 137**	**4 976**	**4 321**	**5 663**	**4 697**	**4 837**	**2 938**	**3 577**	**6 648**	**2 619**
UNITS IN STRUCTURE										
1, detached	2 548	3 335	2 832	3 625	4 201	3 334	1 993	2 785	5 667	1 912
1, attached	17	31	23	24	146	38	41	30	42	–
2	86	63	10	45	133	47	73	53	55	–
3 or 4	30	51	23	29	26	23	35	92	18	8
5 or more	134	146	26	30	38	39	43	198	–	3
Mobile home or trailer	1 308	1 327	1 385	1 847	115	1 339	705	382	842	672
Other	14	23	22	63	38	17	48	37	24	24
YEAR STRUCTURE BUILT										
1989 to March 1990	235	146	330	138	456	174	65	66	257	58
1980 to 1988	1 157	1 269	1 800	1 635	1 585	1 099	669	899	2 597	520
1960 to 1979	1 614	2 223	1 544	2 585	2 079	2 027	1 271	2 159	2 919	1 077
1940 to 1959	799	935	435	816	403	1 047	528	316	595	479
1939 or earlier	332	403	212	489	174	490	405	137	280	485
ROOMS										
1 room	22	26	19	13	5	16	12	30	–	12
2 rooms	70	121	18	114	12	77	52	41	93	91
3 rooms	305	205	214	450	89	326	213	136	160	224
4 rooms	878	1 218	1 009	1 106	383	1 100	619	267	617	540
5 rooms	1 069	1 483	1 274	1 643	647	1 348	697	946	1 636	588
6 rooms	865	1 057	886	1 253	1 226	1 050	658	927	1 917	541
7 rooms	557	544	481	652	982	547	434	663	1 078	360
8 rooms	206	152	270	233	726	241	141	307	691	138
9 or more rooms	165	170	150	199	627	132	112	260	456	125
Median, all housing units	5.2	5.1	5.2	5.2	6.5	5.2	5.3	5.9	5.9	5.3
Median, occupied housing units	5.4	5.2	5.2	5.3	6.5	5.3	5.4	5.9	6.0	5.4
Median, owner-occupied housing units	5.8	5.4	5.3	5.5	6.7	5.4	5.8	6.2	6.1	5.6
Median, renter-occupied housing units	4.5	4.3	4.6	4.6	4.9	4.4	4.4	4.9	5.2	4.4
PLUMBING FACILITIES										
Complete plumbing facilities	4 099	4 889	4 286	5 458	4 679	4 613	2 823	3 563	6 605	2 511
Lacking complete plumbing facilities	38	87	35	205	18	224	115	14	43	108
KITCHEN FACILITIES										
Complete kitchen facilities	4 052	4 937	4 307	5 550	4 669	4 704	2 848	3 561	6 593	2 550
Lacking complete kitchen facilities	85	39	14	113	28	133	90	16	55	69
SOURCE OF WATER										
Public system or private company	891	4 061	1 634	1 063	4 483	1 202	1 264	1 458	4 849	361
Individual drilled well	2 927	758	1 849	4 065	171	3 376	1 366	2 001	1 403	2 026
Individual dug well	319	76	571	503	38	228	255	110	320	220
Some other source	–	81	267	32	5	31	53	8	76	12
SEWAGE DISPOSAL										
Public sewer	454	876	206	295	1 824	384	906	715	482	218
Septic tank or cesspool	3 656	4 003	4 056	5 225	2 868	4 219	1 854	2 825	6 085	2 243
Other means	27	97	59	143	5	234	178	37	81	158
TENURE										
Owner-occupied housing units	2 582	3 667	2 863	4 014	3 946	3 451	1 874	2 581	5 546	1 773
Renter-occupied housing units	938	972	497	954	491	826	705	730	767	542
PERSONS IN UNIT										
Occupied housing units	**3 520**	**4 639**	**3 360**	**4 968**	**4 437**	**4 277**	**2 579**	**3 311**	**6 313**	**2 315**
1 person	762	852	531	953	553	919	639	458	863	567
2 persons	1 127	1 552	1 138	1 521	1 529	1 303	773	1 076	1 879	708
3 persons	683	995	707	922	898	872	411	716	1 214	416
4 persons	574	811	614	845	926	700	411	599	1 481	328
5 persons	247	315	233	427	351	340	217	300	621	167
6 persons	84	99	83	155	131	91	50	126	139	70
7 or more persons	43	15	54	145	49	52	78	36	116	59
Median, occupied housing units	2.39	2.45	2.52	2.51	2.65	2.44	2.34	2.67	2.84	2.33
Median, owner-occupied housing units	2.45	2.38	2.44	2.52	2.71	2.43	2.28	2.66	2.85	2.32
Median, renter-occupied housing units	2.10	2.82	3.33	2.48	2.21	2.46	2.66	2.71	2.81	2.38
VACANCY STATUS										
Vacant housing units	**617**	**337**	**961**	**695**	**260**	**560**	**359**	**266**	**335**	**304**
For sale only	51	11	66	43	139	29	33	35	99	14
For rent	148	97	74	192	36	101	27	84	49	15
Rented or sold, not occupied	53	17	–	40	11	34	16	11	41	20
For seasonal, recreational, or occasional use	243	57	415	120	14	38	110	16	–	63
For migrant workers	8	–	–	15	–	–	11	–	–	–
Other vacant	114	155	406	285	60	358	162	120	146	192
Boarded up	–	6	7	4	3	24	8	11	–	–
DURATION OF VACANCY										
Vacant-for-sale-only housing units	**51**	**11**	**66**	**43**	**139**	**29**	**33**	**35**	**99**	**14**
Less than 2 months	–	–	–	5	17	4	–	11	10	–
2 up to 6 months	31	3	38	11	24	6	7	5	40	–
6 or more months	20	8	28	27	98	19	26	19	49	14
Vacant-for-rent housing units	**148**	**97**	**74**	**192**	**36**	**101**	**27**	**84**	**49**	**15**
Less than 2 months	35	22	11	24	8	43	–	31	32	7
2 up to 6 months	50	63	18	67	5	18	15	47	9	–
6 or more months	63	12	45	101	23	40	12	6	8	8

TIPSII [UPF] GH213 CENSUS90 71580800 07/28/93 10:47 AM MACHINE: C DATA:CENSUS90*H2TIPSDA13. 07/15/93 19:28:06 TAPE: NONE FRAME: 435
TSF:CENSUS90*92. 07/27/93 11:53:14 UTF:CENSUS90*93. 07/27/93 11:53:14 META:CENSUS90*H2TABLES13. 07/27/93 12:25:49

Table 96. **Occupancy and Social Characteristics of Rural Housing Units: 1990**—Con.

[Threshold is 50 persons. Data based on sample and subject to sampling variability, see text. For definitions of terms and meanings of symbols, see text]

State County	Echols County	Effingham County	Elbert County	Emanuel County	Evans County	Fannin County	Fayette County	Floyd County	Forsyth County	Franklin County
All housing units	**942**	**8 412**	**5 289**	**5 421**	**3 512**	**8 363**	**11 848**	**11 468**	**16 858**	**6 793**
UNITS IN STRUCTURE										
1, detached	532	4 713	3 479	3 587	2 236	6 465	10 239	8 606	12 578	4 640
1, attached	10	75	17	55	47	24	32	69	169	82
2	–	83	26	45	163	78	23	247	61	173
3 or 4	–	44	24	27	43	112	18	146	127	64
5 or more	–	173	179	15	102	142	18	160	95	55
Mobile home or trailer	394	3 224	1 508	1 634	880	1 484	1 497	2 208	3 715	1 683
Other	6	100	56	58	41	58	21	32	113	96
YEAR STRUCTURE BUILT										
1989 to March 1990	28	390	186	124	85	202	646	262	1 197	163
1980 to 1988	245	2 902	1 309	1 278	724	2 196	6 438	2 667	6 549	1 711
1960 to 1979	438	3 413	2 415	2 498	1 524	3 215	4 028	5 288	7 059	2 946
1940 to 1959	136	998	802	803	708	1 728	425	2 196	1 564	1 188
1939 or earlier	95	709	577	718	471	1 022	311	1 055	489	785
ROOMS										
1 room	21	58	23	19	6	41	11	–	56	52
2 rooms	21	191	66	79	71	118	65	87	156	58
3 rooms	48	469	220	302	221	582	161	458	678	399
4 rooms	168	1 744	1 161	1 104	834	1 993	920	2 432	2 537	1 454
5 rooms	225	2 322	1 545	1 557	872	2 380	1 412	3 432	4 337	1 916
6 rooms	250	1 956	1 312	1 337	723	1 872	2 859	2 479	4 260	1 698
7 rooms	139	1 014	586	547	426	754	2 407	1 298	2 215	614
8 rooms	36	457	192	306	218	353	1 784	695	1 252	319
9 or more rooms	34	201	184	170	141	270	2 229	587	1 367	283
Median, all housing units	5.4	5.3	5.3	5.3	5.2	5.1	6.7	5.3	5.7	5.2
Median, occupied housing units	5.5	5.3	5.3	5.3	5.3	5.3	6.8	5.4	5.7	5.3
Median, owner-occupied housing units	5.7	5.5	5.5	5.4	5.7	5.4	6.9	5.6	5.9	5.5
Median, renter-occupied housing units	4.8	4.5	4.4	4.6	4.6	4.5	5.4	4.6	4.8	4.6
PLUMBING FACILITIES										
Complete plumbing facilities	896	8 253	5 105	5 269	3 428	8 178	11 762	11 435	16 756	6 616
Lacking complete plumbing facilities	46	159	184	152	84	185	86	33	102	177
KITCHEN FACILITIES										
Complete kitchen facilities	906	8 360	5 186	5 318	3 463	8 260	11 784	11 444	16 784	6 664
Lacking complete kitchen facilities	36	52	103	103	49	103	64	24	74	129
SOURCE OF WATER										
Public system or private company	289	2 802	1 361	1 880	2 155	3 453	7 611	8 986	7 096	2 692
Individual drilled well	580	5 174	2 813	3 181	1 153	2 601	3 438	2 161	7 207	2 558
Individual dug well	48	401	979	304	199	501	771	144	2 249	1 394
Some other source	25	35	136	56	5	1 808	28	177	306	149
SEWAGE DISPOSAL										
Public sewer	16	1 214	663	772	1 379	1 261	1 506	2 165	1 107	1 158
Septic tank or cesspool	881	6 968	4 283	4 423	2 065	6 913	10 215	9 211	15 487	5 381
Other means	45	230	343	226	68	189	127	92	264	254
TENURE										
Owner-occupied housing units	664	6 244	3 813	3 688	2 126	5 307	10 401	8 536	12 518	4 488
Renter-occupied housing units	152	1 515	954	993	1 018	1 027	723	2 216	2 465	1 115
PERSONS IN UNIT										
Occupied housing units	**816**	**7 759**	**4 767**	**4 681**	**3 144**	**6 334**	**11 124**	**10 752**	**14 983**	**5 603**
1 person	156	1 240	916	1 026	788	1 392	1 150	1 810	2 362	1 216
2 persons	244	2 171	1 533	1 392	924	2 376	3 344	3 761	5 146	1 942
3 persons	163	1 710	1 004	868	578	1 149	2 535	2 365	3 297	1 117
4 persons	156	1 573	800	771	520	955	2 815	1 819	2 759	860
5 persons	65	684	359	359	198	339	928	833	1 070	290
6 persons	14	248	78	182	84	77	217	121	237	100
7 or more persons	18	133	77	83	52	46	135	43	112	78
Median, occupied housing units	2.55	2.77	2.46	2.44	2.35	2.25	2.92	2.45	2.50	2.32
Median, owner-occupied housing units	2.61	2.77	2.45	2.47	2.31	2.25	2.93	2.44	2.48	2.32
Median, renter-occupied housing units	2.34	2.79	2.49	2.35	2.47	2.23	2.76	2.49	2.62	2.30
VACANCY STATUS										
Vacant housing units	**126**	**653**	**522**	**740**	**368**	**2 029**	**724**	**716**	**1 875**	**1 190**
For sale only	6	31	55	39	38	118	251	84	547	68
For rent	13	161	62	85	88	83	46	309	233	110
Rented or sold, not occupied	15	64	104	61	16	110	56	50	208	78
For seasonal, recreational, or occasional use	60	104	125	121	42	1 178	46	42	647	619
For migrant workers	7	5	–	–	–	–	–	–	9	–
Other vacant	25	288	176	434	184	540	325	231	231	315
Boarded up	–	–	6	–	10	17	–	–	40	19
DURATION OF VACANCY										
Vacant-for-sale-only housing units	**6**	**31**	**55**	**39**	**38**	**118**	**251**	**84**	**547**	**68**
Less than 2 months	–	–	17	–	6	–	66	13	44	6
2 up to 6 months	–	7	4	10	8	55	66	43	257	25
6 or more months	6	24	34	29	24	63	119	28	246	37
Vacant-for-rent housing units	**13**	**161**	**62**	**85**	**88**	**83**	**46**	**309**	**233**	**110**
Less than 2 months	1	54	24	2	22	18	6	49	65	35
2 up to 6 months	7	42	14	40	29	51	40	195	125	39
6 or more months	5	65	24	43	37	14	–	65	43	36

TIPSII [UPF] GH213 CENSUS90 71580800 07/28/93 10:47 AM MACHINE: C DATA:CENSUS90*H2TIPSDA13. 07/15/93 19:28:06 TAPE: NONE FRAME: 436
TSF:CENSUS90*92. 07/27/93 11:53:14 UTF:CENSUS90*93. 07/27/93 11:53:14 META:CENSUS90*H2TABLES13. 07/27/93 12:25:49

Table 96. **Occupancy and Social Characteristics of Rural Housing Units: 1990**—Con.

[Threshold is 50 persons. Data based on sample and subject to sampling variability, see text. For definitions of terms and meanings of symbols, see text]

State County	Fulton County	Gilmer County	Glascock County	Glynn County	Gordon County	Grady County	Greene County	Gwinnett County	Habersham County	Hall County
All housing units	**10 370**	**6 986**	**1 036**	**5 641**	**10 668**	**4 578**	**3 602**	**16 987**	**9 634**	**30 595**
UNITS IN STRUCTURE										
1, detached	9 447	4 857	684	3 165	7 670	2 833	2 647	15 550	6 895	20 499
1, attached	141	61	10	255	81	31	27	146	68	275
2	25	87	13	159	195	4	72	215	116	745
3 or 4	23	70	4	117	122	6	25	57	114	545
5 or more	595	82	–	121	352	–	29	16	109	779
Mobile home or trailer	104	1 761	314	1 764	2 150	1 641	776	937	2 287	7 570
Other	35	68	11	60	98	63	26	66	45	182
YEAR STRUCTURE BUILT										
1989 to March 1990	1 347	512	10	391	526	90	162	1 624	439	1 333
1980 to 1988	3 410	2 318	217	1 711	2 844	1 270	934	8 869	2 677	10 559
1960 to 1979	3 911	2 744	433	2 683	5 045	1 915	1 394	4 359	3 937	12 639
1940 to 1959	1 261	1 049	169	720	1 455	735	546	1 480	1 566	4 121
1939 or earlier	441	363	207	136	798	568	566	655	1 015	1 943
ROOMS										
1 room	50	36	–	29	43	20	10	7	33	69
2 rooms	76	180	13	79	84	102	20	78	142	302
3 rooms	368	587	44	323	458	255	254	296	553	1 317
4 rooms	653	1 641	234	1 029	2 425	947	641	1 250	1 924	6 843
5 rooms	1 718	1 959	285	1 215	2 992	1 255	1 069	3 631	2 804	8 520
6 rooms	2 100	1 519	279	1 303	2 676	947	847	4 537	2 212	6 500
7 rooms	1 663	571	113	862	1 168	623	352	3 477	1 069	3 540
8 rooms	1 275	265	38	392	443	244	185	1 889	511	1 840
9 or more rooms	2 467	228	30	409	379	185	224	1 822	386	1 664
Median, all housing units	6.6	5.0	5.3	5.6	5.3	5.3	5.3	6.2	5.3	5.3
Median, occupied housing units	6.7	5.1	5.3	5.7	5.3	5.4	5.3	6.2	5.4	5.4
Median, owner-occupied housing units	7.0	5.3	5.5	5.9	5.6	5.5	5.4	6.3	5.6	5.7
Median, renter-occupied housing units	5.0	4.4	4.5	4.7	4.4	4.9	4.7	5.0	4.5	4.4
PLUMBING FACILITIES										
Complete plumbing facilities	10 271	6 649	1 002	5 579	10 555	4 430	3 412	16 843	9 529	30 328
Lacking complete plumbing facilities	99	337	34	62	113	148	190	144	105	267
KITCHEN FACILITIES										
Complete kitchen facilities	10 260	6 758	1 017	5 569	10 602	4 482	3 499	16 901	9 526	30 464
Lacking complete kitchen facilities	110	228	19	72	66	96	103	86	108	131
SOURCE OF WATER										
Public system or private company	6 987	1 789	431	1 960	7 597	537	1 717	15 301	5 129	21 050
Individual drilled well	2 550	3 412	421	3 454	2 752	3 587	1 252	1 251	2 849	7 223
Individual dug well	794	236	159	213	245	437	596	395	1 337	2 027
Some other source	39	1 549	25	14	74	17	37	40	319	295
SEWAGE DISPOSAL										
Public sewer	3 555	865	271	1 395	1 302	127	837	2 214	1 684	5 770
Septic tank or cesspool	6 664	5 808	708	4 139	9 261	4 158	2 515	14 635	7 744	24 523
Other means	151	313	57	107	105	293	250	138	206	302
TENURE										
Owner-occupied housing units	8 114	4 079	675	3 787	7 670	3 255	2 486	14 368	6 826	20 800
Renter-occupied housing units	1 337	993	192	781	2 228	807	569	1 666	1 822	6 929
PERSONS IN UNIT										
Occupied housing units	**9 451**	**5 072**	**867**	**4 568**	**9 898**	**4 062**	**3 055**	**16 034**	**8 648**	**27 729**
1 person	1 318	1 038	196	695	1 692	801	694	1 750	1 700	4 896
2 persons	3 213	1 808	292	1 639	3 000	1 323	896	5 093	2 995	9 057
3 persons	2 036	982	170	924	2 289	784	507	3 660	1 821	5 908
4 persons	1 791	823	138	811	1 886	741	445	3 757	1 442	5 036
5 persons	765	335	46	371	772	255	289	1 246	466	1 853
6 persons	223	62	15	68	154	85	102	351	186	620
7 or more persons	105	24	10	60	105	73	122	177	38	359
Median, occupied housing units	2.60	2.33	2.31	2.47	2.61	2.43	2.43	2.82	2.38	2.49
Median, owner-occupied housing units	2.64	2.31	2.33	2.51	2.61	2.41	2.46	2.83	2.38	2.48
Median, renter-occupied housing units	2.35	2.43	2.23	2.28	2.61	2.49	2.23	2.71	2.35	2.55
VACANCY STATUS										
Vacant housing units	**919**	**1 914**	**169**	**1 073**	**770**	**516**	**547**	**953**	**986**	**2 866**
For sale only	419	134	6	53	118	54	25	532	134	371
For rent	296	177	12	136	314	106	46	109	230	928
Rented or sold, not occupied	89	44	2	176	102	76	81	51	32	124
For seasonal, recreational, or occasional use	12	1 047	22	490	61	91	276	52	306	836
For migrant workers	–	–	–	–	4	10	–	–	–	39
Other vacant	103	512	127	218	171	179	119	209	284	568
Boarded up	–	4	–	–	9	8	5	–	18	26
DURATION OF VACANCY										
Vacant-for-sale-only housing units	**419**	**134**	**6**	**53**	**118**	**54**	**25**	**532**	**134**	**371**
Less than 2 months	32	–	–	6	21	–	5	53	5	68
2 up to 6 months	136	70	–	13	40	37	8	218	51	175
6 or more months	251	64	6	34	57	17	12	261	78	128
Vacant-for-rent housing units	**296**	**177**	**12**	**136**	**314**	**106**	**46**	**109**	**230**	**928**
Less than 2 months	18	59	2	69	95	16	13	43	80	289
2 up to 6 months	234	52	–	47	154	43	19	50	51	361
6 or more months	44	66	10	20	65	47	14	16	99	278

TIPSII [UPF] GH213 CENSUS90 71580800 07/28/93 10:47 AM MACHINE: C DATA:CENSUS90*H2TIPSDA13. 07/15/93 19:28:06 TAPE: NONE FRAME: 437
TSF:CENSUS90*92. 07/27/93 11:53:14 UTF:CENSUS90*93. 07/27/93 11:53:14 META:CENSUS90*H2TABLES13. 07/27/93 12:25:49

Table 96. **Occupancy and Social Characteristics of Rural Housing Units: 1990**—Con.

[Threshold is 50 persons. Data based on sample and subject to sampling variability, see text. For definitions of terms and meanings of symbols, see text]

State County	Hancock County	Haralson County	Harris County	Hart County	Heard County	Henry County	Houston County	Irwin County	Jackson County	Jasper County
All housing units	**3 396**	**5 951**	**7 521**	**6 761**	**3 536**	**15 930**	**6 675**	**2 241**	**9 012**	**3 637**
UNITS IN STRUCTURE										
1, detached	2 253	3 685	5 357	4 618	2 059	13 532	4 768	1 569	5 445	2 621
1, attached	16	40	102	24	28	142	15	–	36	–
2	27	54	137	11	44	248	14	6	54	112
3 or 4	23	24	110	6	47	188	–	5	43	52
5 or more	2	9	170	2	34	154	17	–	58	32
Mobile home or trailer	1 043	2 131	1 533	2 070	1 295	1 486	1 837	642	3 327	797
Other	32	8	112	30	29	180	24	19	49	23
YEAR STRUCTURE BUILT										
1989 to March 1990	73	269	344	321	134	1 226	417	80	505	258
1980 to 1988	787	1 681	2 381	1 786	1 097	7 484	2 842	534	2 759	837
1960 to 1979	1 566	2 744	2 931	3 277	1 304	5 504	2 593	801	3 616	1 510
1940 to 1959	613	826	1 124	852	589	1 161	574	454	1 211	539
1939 or earlier	357	431	741	525	412	555	249	372	921	493
ROOMS										
1 room	7	11	30	40	12	12	26	–	33	13
2 rooms	45	51	84	86	78	175	55	61	100	56
3 rooms	241	336	521	364	194	356	215	39	425	256
4 rooms	701	1 526	1 629	1 522	985	1 555	946	346	1 998	761
5 rooms	1 058	1 807	1 665	1 995	1 060	3 923	1 206	582	2 727	1 104
6 rooms	672	1 186	1 731	1 614	739	4 720	1 686	602	2 058	747
7 rooms	331	647	1 098	625	289	2 807	1 198	295	882	316
8 rooms	192	259	367	291	114	1 397	661	153	469	202
9 or more rooms	149	128	396	224	65	985	682	163	320	182
Median, all housing units	5.2	5.1	5.4	5.2	5.0	5.9	6.0	5.7	5.2	5.2
Median, occupied housing units	5.1	5.2	5.7	5.3	5.1	5.9	6.1	5.8	5.3	5.3
Median, owner-occupied housing units	5.3	5.4	5.9	5.4	5.3	6.1	6.3	5.9	5.4	5.5
Median, renter-occupied housing units	4.5	4.4	4.5	4.6	4.5	5.0	4.8	5.3	4.7	4.6
PLUMBING FACILITIES										
Complete plumbing facilities	3 137	5 816	7 240	6 636	3 394	15 764	6 587	2 212	8 861	3 500
Lacking complete plumbing facilities	259	135	281	125	142	166	88	29	151	137
KITCHEN FACILITIES										
Complete kitchen facilities	3 180	5 848	7 315	6 702	3 450	15 851	6 569	2 209	8 897	3 559
Lacking complete kitchen facilities	216	103	206	59	86	79	106	32	115	78
SOURCE OF WATER										
Public system or private company	1 523	2 166	4 493	1 222	1 059	12 373	5 154	274	2 035	1 761
Individual drilled well	1 089	2 603	2 227	3 610	1 455	2 561	1 254	1 707	4 476	1 283
Individual dug well	759	1 132	670	1 678	972	929	236	260	2 395	544
Some other source	25	50	131	251	50	67	31	–	106	49
SEWAGE DISPOSAL										
Public sewer	613	714	920	120	354	2 675	549	80	819	950
Septic tank or cesspool	2 488	5 082	6 355	6 429	2 878	13 032	6 003	2 050	7 972	2 571
Other means	295	155	246	212	304	223	123	111	221	116
TENURE										
Owner-occupied housing units	2 290	4 328	5 037	4 645	2 441	13 138	5 507	1 619	6 377	2 323
Renter-occupied housing units	679	1 014	1 134	805	652	1 885	794	406	1 813	713
PERSONS IN UNIT										
Occupied housing units	**2 969**	**5 342**	**6 171**	**5 450**	**3 093**	**15 023**	**6 301**	**2 025**	**8 190**	**3 036**
1 person	728	977	1 168	1 036	613	1 710	846	415	1 431	644
2 persons	781	1 676	2 069	1 999	982	4 970	1 975	677	2 683	983
3 persons	479	1 162	1 206	1 068	625	3 427	1 387	301	1 746	555
4 persons	437	968	1 031	844	513	3 157	1 313	371	1 417	443
5 persons	250	407	478	360	214	1 118	534	190	609	248
6 persons	157	112	96	65	89	444	134	65	195	73
7 or more persons	137	40	123	78	57	197	112	6	109	90
Median, occupied housing units	2.47	2.52	2.43	2.34	2.45	2.74	2.74	2.38	2.49	2.39
Median, owner-occupied housing units	2.55	2.48	2.46	2.35	2.42	2.75	2.72	2.26	2.48	2.48
Median, renter-occupied housing units	2.27	2.73	2.26	2.32	2.60	2.69	2.82	3.14	2.55	1.93
VACANCY STATUS										
Vacant housing units	**427**	**609**	**1 350**	**1 311**	**443**	**907**	**374**	**216**	**822**	**601**
For sale only	20	76	112	48	39	299	106	12	50	55
For rent	47	207	432	76	97	287	99	5	335	49
Rented or sold, not occupied	35	86	28	14	48	74	33	57	98	12
For seasonal, recreational, or occasional use	112	50	508	941	76	38	25	14	88	333
For migrant workers	–	3	–	–	–	15	–	–	–	–
Other vacant	213	187	270	232	183	194	111	128	251	152
Boarded up	6	–	5	12	3	–	–	–	–	11
DURATION OF VACANCY										
Vacant-for-sale-only housing units	**20**	**76**	**112**	**48**	**39**	**299**	**106**	**12**	**50**	**55**
Less than 2 months	4	12	16	5	9	79	6	–	–	8
2 up to 6 months	2	7	41	12	–	88	51	–	19	10
6 or more months	14	57	55	31	30	132	49	12	31	37
Vacant-for-rent housing units	**47**	**207**	**432**	**76**	**97**	**287**	**99**	**5**	**335**	**49**
Less than 2 months	10	61	330	31	19	39	20	–	96	11
2 up to 6 months	2	96	49	25	57	159	66	–	154	5
6 or more months	35	50	53	20	21	89	13	5	85	33

TIPSII [UPF] GH213 CENSUS90 71580800 07/28/93 10:47 AM MACHINE: C DATA:CENSUS90*H2TIPSDA13. 07/15/93 19:28:06 TAPE: NONE FRAME: 438
TSF:CENSUS90*92. 07/27/93 11:53:14 UTF:CENSUS90*93. 07/27/93 11:53:14 META:CENSUS90*H2TABLES13. 07/27/93 12:25:49

Table 96. **Occupancy and Social Characteristics of Rural Housing Units: 1990**—Con.

[Threshold is 50 persons. Data based on sample and subject to sampling variability, see text. For definitions of terms and meanings of symbols, see text]

State County	Jeff Davis County	Jefferson County	Jenkins County	Johnson County	Jones County	Lamar County	Lanier County	Laurens County	Lee County	Liberty County
All housing units	**3 094**	**7 065**	**1 869**	**3 389**	**6 282**	**3 224**	**2 202**	**8 914**	**4 257**	**6 619**
UNITS IN STRUCTURE										
1, detached	1 900	4 622	1 158	2 330	3 887	2 156	1 305	5 371	2 765	2 516
1, attached	23	105	–	16	65	20	18	31	39	113
2	–	210	–	55	38	31	81	31	145	65
3 or 4	25	82	–	58	31	–	7	43	26	280
5 or more	48	190	5	43	139	101	26	22	19	100
Mobile home or trailer	1 065	1 782	685	864	2 015	875	759	3 295	1 241	3 377
Other	33	74	21	23	107	41	6	121	22	168
YEAR STRUCTURE BUILT										
1989 to March 1990	124	240	108	94	272	153	79	406	199	196
1980 to 1988	896	1 579	473	855	2 357	851	402	2 786	1 654	2 820
1960 to 1979	1 466	2 924	774	1 257	2 439	1 307	953	3 632	1 869	2 755
1940 to 1959	449	1 401	330	590	728	479	535	1 263	347	621
1939 or earlier	159	921	184	593	486	434	233	827	188	227
ROOMS										
1 room	5	59	–	13	–	32	–	32	15	99
2 rooms	43	108	19	87	101	22	41	132	104	188
3 rooms	119	496	134	207	367	229	194	675	242	454
4 rooms	755	1 435	359	662	1 112	714	462	2 016	638	2 102
5 rooms	893	1 954	475	916	1 455	799	630	2 355	1 097	1 705
6 rooms	698	1 554	478	908	1 341	727	503	1 986	1 154	1 078
7 rooms	404	907	210	380	886	390	226	948	532	530
8 rooms	124	356	133	142	575	126	99	432	273	265
9 or more rooms	53	196	61	74	445	185	47	338	202	198
Median, all housing units	5.2	5.2	5.4	5.3	5.6	5.3	5.1	5.2	5.5	4.8
Median, occupied housing units	5.3	5.3	5.5	5.3	5.6	5.4	5.2	5.3	5.6	4.9
Median, owner-occupied housing units	5.5	5.7	5.6	5.5	5.9	5.7	5.4	5.5	5.8	5.4
Median, renter-occupied housing units	4.7	4.4	4.9	4.6	4.6	4.3	4.9	4.5	4.7	4.3
PLUMBING FACILITIES										
Complete plumbing facilities	3 050	6 757	1 751	3 265	6 101	3 126	2 137	8 688	4 208	6 479
Lacking complete plumbing facilities	44	308	118	124	181	98	65	226	49	140
KITCHEN FACILITIES										
Complete kitchen facilities	3 079	6 845	1 798	3 282	6 191	3 159	2 149	8 765	4 223	6 574
Lacking complete kitchen facilities	15	220	71	107	91	65	53	149	34	45
SOURCE OF WATER										
Public system or private company	623	4 382	149	1 343	2 898	866	988	1 471	1 460	3 171
Individual drilled well	2 083	2 326	1 544	1 830	2 666	1 421	1 067	6 767	2 550	2 861
Individual dug well	379	315	159	160	634	929	140	596	246	558
Some other source	9	42	17	56	84	8	7	80	1	29
SEWAGE DISPOSAL										
Public sewer	230	3 284	63	896	1 339	427	918	739	895	1 257
Septic tank or cesspool	2 784	3 551	1 663	2 344	4 808	2 689	1 260	7 736	3 283	5 171
Other means	80	230	143	149	135	108	24	439	79	191
TENURE										
Owner-occupied housing units	2 227	4 213	1 203	2 348	4 986	2 310	1 404	6 215	3 098	3 226
Renter-occupied housing units	557	1 880	379	662	982	658	561	1 487	874	2 305
PERSONS IN UNIT										
Occupied housing units	**2 784**	**6 093**	**1 582**	**3 010**	**5 968**	**2 968**	**1 965**	**7 702**	**3 972**	**5 531**
1 person	462	1 494	333	744	1 032	539	419	1 585	583	1 022
2 persons	886	1 718	466	843	1 838	976	555	2 408	1 055	1 653
3 persons	631	1 099	315	561	1 253	580	415	1 539	917	1 223
4 persons	504	889	281	532	1 096	526	339	1 360	876	986
5 persons	186	533	119	204	527	223	154	477	336	372
6 persons	53	181	41	78	138	69	57	176	142	111
7 or more persons	62	179	27	48	84	55	26	157	63	164
Median, occupied housing units	2.57	2.40	2.48	2.40	2.59	2.47	2.52	2.44	2.88	2.57
Median, owner-occupied housing units	2.50	2.43	2.52	2.39	2.63	2.43	2.46	2.45	2.92	2.46
Median, renter-occupied housing units	2.99	2.30	2.34	2.46	2.42	2.78	2.68	2.39	2.73	2.71
VACANCY STATUS										
Vacant housing units	**310**	**972**	**287**	**379**	**314**	**256**	**237**	**1 212**	**285**	**1 088**
For sale only	18	30	–	25	64	6	13	85	57	9
For rent	111	189	13	54	94	48	51	193	63	260
Rented or sold, not occupied	9	89	–	32	15	14	15	74	10	74
For seasonal, recreational, or occasional use	–	42	131	26	22	82	10	120	48	307
For migrant workers	–	–	3	–	–	–	6	–	–	–
Other vacant	172	622	140	242	119	106	142	740	107	438
Boarded up	–	11	–	–	5	–	–	6	1	10
DURATION OF VACANCY										
Vacant-for-sale-only housing units	**18**	**30**	**–**	**25**	**64**	**6**	**13**	**85**	**57**	**9**
Less than 2 months	–	–	–	5	11	–	–	5	–	–
2 up to 6 months	15	3	–	2	36	–	–	35	34	4
6 or more months	3	27	–	18	17	6	13	45	23	5
Vacant-for-rent housing units	**111**	**189**	**13**	**54**	**94**	**48**	**51**	**193**	**63**	**260**
Less than 2 months	24	21	10	9	–	5	–	62	27	51
2 up to 6 months	63	68	3	11	56	9	27	76	25	131
6 or more months	24	100	–	34	38	34	24	55	11	78

TIPSII [UPF] GH213 CENSUS90 71580800 07/28/93 10:47 AM MACHINE: C DATA:CENSUS90*H2TIPSDA13. 07/15/93 19:28:06 TAPE: NONE FRAME: 439
TSF:CENSUS90*92. 07/27/93 11:53:14 UTF:CENSUS90*93. 07/27/93 11:53:14 META:CENSUS90*H2TABLES13. 07/27/93 12:25:49

Table 96. **Occupancy and Social Characteristics of Rural Housing Units: 1990**—Con.

[Threshold is 50 persons. Data based on sample and subject to sampling variability, see text. For definitions of terms and meanings of symbols, see text]

State County	Lincoln County	Long County	Lowndes County	Lumpkin County	McDuffie County	McIntosh County	Macon County	Madison County	Marion County	Meriwether County
All housing units	**3 870**	**2 638**	**13 302**	**4 822**	**5 333**	**4 276**	**3 143**	**8 428**	**2 152**	**6 692**
UNITS IN STRUCTURE										
1, detached	2 463	1 149	7 664	2 984	3 233	2 421	2 103	5 278	1 362	4 378
1, attached	18	7	354	12	21	21	38	25	10	62
2	42	9	292	56	23	31	65	141	67	90
3 or 4	12	14	226	–	32	58	64	42	34	67
5 or more	23	9	787	–	67	32	61	15	24	74
Mobile home or trailer	1 275	1 419	3 877	1 721	1 916	1 694	758	2 848	610	1 946
Other	37	31	102	49	41	19	54	79	45	75
YEAR STRUCTURE BUILT										
1989 to March 1990	77	132	553	317	132	204	74	283	110	217
1980 to 1988	1 151	1 012	4 550	1 696	1 472	880	661	2 328	484	1 664
1960 to 1979	1 686	973	5 792	2 066	2 718	2 106	1 374	3 892	928	2 631
1940 to 1959	506	386	1 679	538	651	764	659	1 011	332	1 139
1939 or earlier	450	135	728	205	360	322	375	914	298	1 041
ROOMS										
1 room	15	12	31	43	10	22	13	25	16	27
2 rooms	55	93	352	101	95	114	69	130	27	63
3 rooms	300	169	871	176	374	445	266	436	139	441
4 rooms	947	747	2 800	1 202	1 141	930	547	1 790	478	1 547
5 rooms	1 218	774	3 416	1 313	1 446	1 026	889	2 191	625	1 791
6 rooms	651	431	2 954	963	1 077	980	707	2 092	399	1 530
7 rooms	313	291	1 625	565	563	432	371	1 041	248	627
8 rooms	188	83	657	229	364	203	156	345	126	389
9 or more rooms	183	38	596	230	263	124	125	378	94	277
Median, all housing units	5.0	4.9	5.3	5.2	5.2	5.1	5.3	5.3	5.2	5.2
Median, occupied housing units	5.3	5.0	5.3	5.3	5.3	5.3	5.3	5.4	5.2	5.3
Median, owner-occupied housing units	5.5	5.3	5.7	5.4	5.6	5.4	5.6	5.6	5.4	5.6
Median, renter-occupied housing units	4.3	4.3	4.4	4.4	4.4	4.6	4.5	4.4	4.3	4.4
PLUMBING FACILITIES										
Complete plumbing facilities	3 595	2 609	13 128	4 690	5 236	4 185	3 023	8 234	1 998	6 409
Lacking complete plumbing facilities	275	29	174	132	97	91	120	194	154	283
KITCHEN FACILITIES										
Complete kitchen facilities	3 690	2 613	13 159	4 741	5 231	4 197	3 032	8 327	2 062	6 490
Lacking complete kitchen facilities	180	25	143	81	102	79	111	101	90	202
SOURCE OF WATER										
Public system or private company	998	917	5 175	89	1 181	2 541	1 476	1 730	817	2 459
Individual drilled well	2 370	1 474	7 278	2 588	3 168	1 489	1 177	3 992	989	2 574
Individual dug well	443	233	783	1 363	946	236	485	2 546	273	1 601
Some other source	59	14	66	782	38	10	5	160	73	58
SEWAGE DISPOSAL										
Public sewer	737	582	3 626	41	567	919	1 196	593	536	1 551
Septic tank or cesspool	2 745	2 021	9 405	4 645	4 574	3 279	1 831	7 647	1 308	4 818
Other means	388	35	271	136	192	78	116	188	308	323
TENURE										
Owner-occupied housing units	2 171	1 474	8 616	3 400	3 595	2 659	2 032	6 353	1 546	4 572
Renter-occupied housing units	531	722	3 555	795	1 131	527	784	1 387	416	1 494
PERSONS IN UNIT										
Occupied housing units	**2 702**	**2 196**	**12 171**	**4 195**	**4 726**	**3 186**	**2 816**	**7 740**	**1 962**	**6 066**
1 person	599	438	2 238	733	877	726	611	1 461	392	1 254
2 persons	846	645	3 721	1 458	1 465	996	763	2 570	622	1 738
3 persons	484	475	2 509	854	996	616	491	1 629	391	1 125
4 persons	456	378	2 291	765	832	463	443	1 345	295	966
5 persons	171	175	967	279	379	199	268	478	147	493
6 persons	70	61	227	47	114	86	109	157	67	231
7 or more persons	76	24	218	59	63	100	131	100	48	259
Median, occupied housing units	2.39	2.53	2.55	2.44	2.52	2.37	2.57	2.44	2.45	2.54
Median, owner-occupied housing units	2.35	2.45	2.56	2.50	2.54	2.38	2.50	2.49	2.44	2.48
Median, renter-occupied housing units	2.76	2.70	2.54	2.18	2.45	2.29	2.73	2.20	2.46	2.74
VACANCY STATUS										
Vacant housing units	**1 168**	**442**	**1 131**	**627**	**607**	**1 090**	**327**	**688**	**190**	**626**
For sale only	31	27	177	57	29	54	18	77	6	45
For rent	25	197	388	124	109	87	78	187	17	159
Rented or sold, not occupied	11	25	124	60	21	99	39	87	60	51
For seasonal, recreational, or occasional use	866	33	147	209	107	690	10	103	41	63
For migrant workers	5	27	6	–	–	–	11	–	–	–
Other vacant	230	133	289	177	341	160	171	234	66	308
Boarded up	–	11	–	–	4	2	2	4	–	11
DURATION OF VACANCY										
Vacant-for-sale-only housing units	**31**	**27**	**177**	**57**	**29**	**54**	**18**	**77**	**6**	**45**
Less than 2 months	9	2	18	–	–	–	–	7	2	–
2 up to 6 months	17	13	107	57	17	23	3	30	2	13
6 or more months	5	12	52	–	12	31	15	40	2	32
Vacant-for-rent housing units	**25**	**197**	**388**	**124**	**109**	**87**	**78**	**187**	**17**	**159**
Less than 2 months	–	23	77	16	27	10	25	30	6	5
2 up to 6 months	10	119	207	57	45	42	35	108	4	104
6 or more months	15	55	104	51	37	35	18	49	7	50

TIPSII [UPF] GH213 CENSUS90 71580800 07/28/93 10:47 AM MACHINE: C DATA:CENSUS90*H2TIPSDA13. 07/15/93 19:28:06 TAPE: NONE FRAME: 440
TSF:CENSUS90*92. 07/27/93 11:53:14 UTF:CENSUS90*93. 07/27/93 11:53:14 META:CENSUS90*H2TABLES13. 07/27/93 12:25:49

Table 96. **Occupancy and Social Characteristics of Rural Housing Units: 1990**—Con.

[Threshold is 50 persons. Data based on sample and subject to sampling variability, see text. For definitions of terms and meanings of symbols, see text]

State County	Miller County	Mitchell County	Monroe County	Montgomery County	Morgan County	Murray County	Muscogee County	Newton County	Oconee County	Oglethorpe County
All housing units	**2 602**	**4 103**	**4 747**	**2 858**	**3 466**	**8 961**	**1 686**	**11 581**	**6 215**	**3 936**
UNITS IN STRUCTURE										
1, detached	1 940	2 547	3 155	1 814	2 470	5 172	647	8 746	4 862	2 624
1, attached	45	35	32	17	12	42	202	120	36	19
2	46	6	20	52	31	119	38	386	288	3
3 or 4	74	68	26	23	18	87	212	178	16	24
5 or more	39	43	98	54	2	145	587	233	19	34
Mobile home or trailer	438	1 359	1 384	869	918	3 339	–	1 753	967	1 195
Other	20	45	32	29	15	57	–	165	27	37
YEAR STRUCTURE BUILT										
1989 to March 1990	49	73	285	99	190	486	35	720	378	208
1980 to 1988	483	1 053	1 815	624	1 002	3 555	308	3 643	2 342	1 016
1960 to 1979	1 185	1 985	1 924	1 177	1 258	3 514	882	4 885	2 540	1 667
1940 to 1959	570	623	382	425	471	962	360	1 287	447	496
1939 or earlier	315	369	341	533	545	444	101	1 046	508	549
ROOMS										
1 room	10	24	21	9	4	11	–	22	22	25
2 rooms	39	86	77	54	26	109	–	125	72	67
3 rooms	180	288	301	225	137	618	141	413	164	135
4 rooms	476	806	915	635	596	2 698	89	1 985	1 034	846
5 rooms	765	1 041	1 051	816	983	2 754	669	3 309	1 305	1 003
6 rooms	619	903	1 219	636	905	1 612	349	2 854	1 425	944
7 rooms	291	479	595	251	334	576	218	1 694	874	431
8 rooms	113	252	307	116	244	362	57	593	558	243
9 or more rooms	109	224	261	116	237	221	163	586	761	242
Median, all housing units	5.3	5.3	5.5	5.1	5.5	4.9	5.4	5.5	5.9	5.4
Median, occupied housing units	5.3	5.4	5.6	5.2	5.5	4.9	5.4	5.5	5.9	5.5
Median, owner-occupied housing units	5.5	5.6	5.8	5.4	5.8	5.1	7.0	5.8	6.2	5.7
Median, renter-occupied housing units	4.7	4.6	4.6	4.5	4.6	4.1	5.1	4.5	4.7	4.5
PLUMBING FACILITIES										
Complete plumbing facilities	2 517	3 951	4 602	2 802	3 306	8 838	1 675	11 415	6 143	3 765
Lacking complete plumbing facilities	85	152	145	56	160	123	11	166	72	171
KITCHEN FACILITIES										
Complete kitchen facilities	2 533	4 027	4 624	2 818	3 374	8 940	1 675	11 486	6 136	3 815
Lacking complete kitchen facilities	69	76	123	40	92	21	11	95	79	121
SOURCE OF WATER										
Public system or private company	825	914	860	1 517	845	5 067	1 421	6 449	3 259	932
Individual drilled well	1 671	2 816	3 041	1 207	1 713	3 516	251	3 652	2 344	1 866
Individual dug well	99	344	799	113	878	210	14	1 415	559	1 096
Some other source	7	29	47	21	30	168	–	65	53	42
SEWAGE DISPOSAL										
Public sewer	825	505	471	1 195	383	646	1 149	2 286	639	257
Septic tank or cesspool	1 684	3 453	4 100	1 602	2 925	8 228	530	9 176	5 468	3 448
Other means	93	145	176	61	158	87	7	119	108	231
TENURE										
Owner-occupied housing units	1 769	2 904	3 458	1 821	2 513	6 331	563	8 371	4 698	2 948
Renter-occupied housing units	567	814	834	645	637	1 846	1 082	2 386	1 143	633
PERSONS IN UNIT										
Occupied housing units	**2 336**	**3 718**	**4 292**	**2 466**	**3 150**	**8 177**	**1 645**	**10 757**	**5 841**	**3 581**
1 person	559	637	744	592	547	1 291	61	1 663	873	729
2 persons	755	1 108	1 317	762	928	2 487	262	3 331	1 839	1 174
3 persons	431	690	846	423	630	1 912	388	2 337	1 312	735
4 persons	356	671	833	397	555	1 611	621	2 035	1 167	587
5 persons	137	328	342	177	247	543	264	899	432	210
6 persons	57	137	135	62	152	212	43	325	152	93
7 or more persons	41	147	75	53	91	121	6	167	66	53
Median, occupied housing units	2.31	2.67	2.60	2.34	2.66	2.66	3.68	2.66	2.66	2.40
Median, owner-occupied housing units	2.33	2.60	2.66	2.34	2.67	2.64	2.81	2.62	2.74	2.45
Median, renter-occupied housing units	2.22	2.96	2.39	2.35	2.63	2.74	3.93	2.81	2.35	2.12
VACANCY STATUS										
Vacant housing units	**266**	**385**	**455**	**392**	**316**	**784**	**41**	**824**	**374**	**355**
For sale only	24	52	28	11	16	117	–	220	96	12
For rent	36	94	132	101	35	230	15	250	124	47
Rented or sold, not occupied	28	50	76	9	21	49	13	77	44	41
For seasonal, recreational, or occasional use	16	72	131	52	130	105	–	69	19	71
For migrant workers	–	21	–	5	–	–	–	–	–	–
Other vacant	162	96	88	214	114	283	13	208	91	184
Boarded up	5	–	2	5	8	17	–	25	4	–
DURATION OF VACANCY										
Vacant-for-sale-only housing units	**24**	**52**	**28**	**11**	**16**	**117**	**–**	**220**	**96**	**12**
Less than 2 months	2	2	–	–	–	5	–	26	3	2
2 up to 6 months	8	9	22	2	7	62	–	117	34	–
6 or more months	14	41	6	9	9	50	–	77	59	10
Vacant-for-rent housing units	**36**	**94**	**132**	**101**	**35**	**230**	**15**	**250**	**124**	**47**
Less than 2 months	5	–	18	20	9	91	15	94	37	20
2 up to 6 months	13	40	74	12	7	122	–	134	58	12
6 or more months	18	54	40	69	19	17	–	22	29	15

TIPSII [UPF] GH213 CENSUS90 71580800 07/28/93 10:47 AM MACHINE: C DATA:CENSUS90*H2TIPSDA13. 07/15/93 19:28:06 TAPE: NONE FRAME: 441
TSF:CENSUS90*92. 07/27/93 11:53:14 UTF:CENSUS90*93. 07/27/93 11:53:14 META:CENSUS90*H2TABLES13. 07/27/93 12:25:49

Table 96. **Occupancy and Social Characteristics of Rural Housing Units: 1990**—Con.

[Threshold is 50 persons. Data based on sample and subject to sampling variability, see text. For definitions of terms and meanings of symbols, see text]

State County	Paulding County	Peach County	Pickens County	Pierce County	Pike County	Polk County	Pulaski County	Putnam County	Quitman County	Rabun County
All housing units	**14 100**	**4 461**	**6 403**	**3 818**	**3 797**	**8 681**	**1 906**	**5 270**	**1 346**	**7 883**
UNITS IN STRUCTURE										
1, detached	11 488	3 117	4 491	2 379	2 695	6 620	1 298	2 898	628	6 110
1, attached	120	36	47	20	10	61	3	26	17	66
2	177	62	167	12	78	89	–	–	2	102
3 or 4	49	89	100	–	24	112	20	–	–	68
5 or more	42	30	86	–	40	74	18	55	7	177
Mobile home or trailer	2 099	1 109	1 468	1 360	914	1 662	516	2 277	673	1 315
Other	125	18	44	47	36	63	51	14	19	45
YEAR STRUCTURE BUILT										
1989 to March 1990	1 000	256	217	122	126	223	38	325	69	337
1980 to 1988	5 718	1 252	2 288	973	1 123	2 289	338	2 259	384	2 280
1960 to 1979	5 348	2 191	2 449	1 662	1 548	3 824	1 055	2 059	601	3 390
1940 to 1959	1 395	489	860	704	397	1 468	321	329	192	1 171
1939 or earlier	639	273	589	357	603	877	154	298	100	705
ROOMS										
1 room	35	–	7	7	13	28	21	5	15	41
2 rooms	78	56	79	34	52	47	36	72	84	148
3 rooms	391	163	354	226	154	378	166	413	190	532
4 rooms	2 075	791	1 377	639	746	1 843	437	1 511	363	1 658
5 rooms	4 797	1 082	1 915	1 075	958	2 666	458	1 405	347	2 332
6 rooms	4 130	1 115	1 474	956	962	2 205	412	1 000	200	1 760
7 rooms	1 614	633	668	438	433	940	155	486	86	655
8 rooms	554	310	273	263	236	332	103	215	34	403
9 or more rooms	426	311	256	180	243	242	118	163	27	354
Median, all housing units	5.4	5.6	5.2	5.4	5.5	5.3	5.1	5.0	4.6	5.2
Median, occupied housing units	5.5	5.7	5.3	5.5	5.5	5.3	5.3	5.1	5.0	5.3
Median, owner-occupied housing units	5.6	5.9	5.5	5.6	5.7	5.5	5.7	5.2	5.2	5.4
Median, renter-occupied housing units	4.7	4.4	4.5	5.1	4.4	4.5	4.3	4.6	4.3	4.5
PLUMBING FACILITIES										
Complete plumbing facilities	13 952	4 370	6 278	3 766	3 685	8 515	1 864	5 191	1 267	7 711
Lacking complete plumbing facilities	148	91	125	52	112	166	42	79	79	172
KITCHEN FACILITIES										
Complete kitchen facilities	14 004	4 376	6 341	3 792	3 729	8 575	1 858	5 250	1 292	7 777
Lacking complete kitchen facilities	96	85	62	26	68	106	48	20	54	106
SOURCE OF WATER										
Public system or private company	9 782	2 809	3 776	614	1 093	7 160	430	1 052	800	2 916
Individual drilled well	3 340	1 464	1 744	2 699	1 791	1 184	1 268	3 341	438	2 669
Individual dug well	890	178	432	505	910	188	208	807	61	341
Some other source	88	10	451	–	3	149	–	70	47	1 957
SEWAGE DISPOSAL										
Public sewer	940	1 184	849	451	660	1 126	228	276	82	1 174
Septic tank or cesspool	12 891	3 184	5 346	3 308	3 024	7 401	1 651	4 898	1 191	6 563
Other means	269	93	208	59	113	154	27	96	73	146
TENURE										
Owner-occupied housing units	11 259	3 358	4 317	2 933	2 845	6 375	1 312	2 854	630	3 772
Renter-occupied housing units	2 027	813	1 069	549	681	1 628	367	698	227	858
PERSONS IN UNIT										
Occupied housing units	**13 286**	**4 171**	**5 386**	**3 482**	**3 526**	**8 003**	**1 679**	**3 552**	**857**	**4 630**
1 person	1 653	674	1 047	601	654	1 410	392	673	213	1 031
2 persons	4 164	1 320	1 866	1 062	1 098	2 575	534	1 388	300	1 799
3 persons	3 193	915	1 146	710	657	1 590	287	679	151	833
4 persons	2 795	765	860	696	648	1 493	285	480	108	633
5 persons	1 055	306	270	266	290	617	118	214	41	266
6 persons	283	84	123	104	78	212	26	82	21	54
7 or more persons	143	107	74	43	101	106	37	36	23	14
Median, occupied housing units	2.76	2.60	2.38	2.61	2.52	2.51	2.34	2.29	2.22	2.21
Median, owner-occupied housing units	2.72	2.67	2.39	2.56	2.55	2.48	2.33	2.24	2.15	2.23
Median, renter-occupied housing units	2.93	2.34	2.36	2.95	2.39	2.69	2.42	2.77	2.64	2.12
VACANCY STATUS										
Vacant housing units	**814**	**290**	**1 017**	**336**	**271**	**678**	**227**	**1 718**	**489**	**3 253**
For sale only	264	65	74	26	47	111	18	75	9	136
For rent	142	93	99	80	47	245	78	138	26	134
Rented or sold, not occupied	105	69	101	31	41	42	25	64	2	21
For seasonal, recreational, or occasional use	44	–	512	10	36	58	17	1 356	364	2 620
For migrant workers	–	–	–	21	–	–	14	–	3	9
Other vacant	259	63	231	168	100	222	75	85	85	333
Boarded up	6	–	4	11	–	13	–	–	2	13
DURATION OF VACANCY										
Vacant-for-sale-only housing units	**264**	**65**	**74**	**26**	**47**	**111**	**18**	**75**	**9**	**136**
Less than 2 months	48	–	20	3	7	1	–	10	2	2
2 up to 6 months	103	20	19	–	14	33	2	9	–	16
6 or more months	113	45	35	23	26	77	16	56	7	118
Vacant-for-rent housing units	**142**	**93**	**99**	**80**	**47**	**245**	**78**	**138**	**26**	**134**
Less than 2 months	25	17	52	25	10	32	5	40	6	16
2 up to 6 months	69	69	43	12	28	169	17	44	8	45
6 or more months	48	7	4	43	9	44	56	54	12	73

TIPSII [UPF] GH213 CENSUS90 71580800 07/28/93 10:47 AM MACHINE: C DATA:CENSUS90*H2TIPSDA13. 07/15/93 19:28:06 TAPE: NONE FRAME: 442
TSF:CENSUS90*92. 07/27/93 11:53:14 UTF:CENSUS90*93. 07/27/93 11:53:14 META:CENSUS90*H2TABLES13. 07/27/93 12:25:49

Table 96. **Occupancy and Social Characteristics of Rural Housing Units: 1990**—Con.

[Threshold is 50 persons. Data based on sample and subject to sampling variability, see text. For definitions of terms and meanings of symbols, see text]

State County	Randolph County	Richmond County	Rockdale County	Schley County	Screven County	Seminole County	Spalding County	Stephens County	Stewart County	Sumter County
All housing units	**1 818**	**7 507**	**11 237**	**1 447**	**4 637**	**2 904**	**10 463**	**6 418**	**2 156**	**5 409**
UNITS IN STRUCTURE										
1, detached	1 445	4 096	9 476	898	2 852	1 843	7 516	4 395	1 440	3 458
1, attached	15	55	263	28	45	6	89	22	9	36
2	30	18	358	41	24	–	341	104	73	96
3 or 4	2	80	115	5	93	4	32	42	12	39
5 or more	2	168	19	59	34	28	125	36	28	63
Mobile home or trailer	317	3 011	955	406	1 516	1 018	2 311	1 754	563	1 646
Other	7	79	51	10	73	5	49	65	31	71
YEAR STRUCTURE BUILT										
1989 to March 1990	42	216	478	65	140	50	437	315	35	166
1980 to 1988	260	2 869	4 209	312	1 290	755	3 365	1 830	382	1 614
1960 to 1979	696	3 560	5 786	655	1 989	1 454	4 845	2 591	920	2 395
1940 to 1959	380	549	519	214	783	393	1 212	1 240	459	671
1939 or earlier	440	313	245	201	435	252	604	442	360	563
ROOMS										
1 room	23	28	17	25	26	–	–	29	15	15
2 rooms	40	119	7	35	58	31	44	90	49	116
3 rooms	126	353	208	103	343	284	368	270	153	527
4 rooms	324	1 600	953	280	861	605	2 113	1 487	521	1 144
5 rooms	576	1 926	2 337	342	1 236	762	3 082	1 782	605	1 315
6 rooms	359	1 662	2 953	406	1 034	694	2 595	1 487	396	1 116
7 rooms	235	1 052	1 922	144	621	302	1 202	671	163	623
8 rooms	95	512	1 393	65	292	117	545	292	117	296
9 or more rooms	40	255	1 447	47	166	109	514	310	137	257
Median, all housing units	5.2	5.4	6.2	5.3	5.3	5.2	5.4	5.2	5.1	5.2
Median, occupied housing units	5.2	5.5	6.3	5.3	5.4	5.5	5.4	5.4	5.1	5.4
Median, owner-occupied housing units	5.5	5.7	6.5	5.7	5.6	5.6	5.7	5.6	5.4	5.7
Median, renter-occupied housing units	4.6	4.6	5.2	4.4	4.8	4.8	4.4	4.5	4.3	4.3
PLUMBING FACILITIES										
Complete plumbing facilities	1 673	7 451	11 176	1 428	4 390	2 820	10 416	6 287	1 951	5 265
Lacking complete plumbing facilities	145	56	61	19	247	84	47	131	205	144
KITCHEN FACILITIES										
Complete kitchen facilities	1 712	7 450	11 192	1 428	4 498	2 843	10 368	6 334	1 990	5 307
Lacking complete kitchen facilities	106	57	45	19	139	61	95	84	166	102
SOURCE OF WATER										
Public system or private company	798	5 928	8 239	777	799	371	6 336	3 543	1 574	1 426
Individual drilled well	796	1 348	2 188	599	3 374	2 330	3 132	1 932	414	3 570
Individual dug well	206	197	700	71	410	203	977	882	111	398
Some other source	18	34	110	–	54	–	18	61	57	15
SEWAGE DISPOSAL										
Public sewer	590	2 106	2 823	695	526	87	1 307	565	1 252	845
Septic tank or cesspool	1 076	5 321	8 320	714	3 901	2 742	9 027	5 636	690	4 387
Other means	152	80	94	38	210	75	129	217	214	177
TENURE										
Owner-occupied housing units	1 095	5 011	8 870	950	3 010	1 789	7 842	4 500	1 403	3 626
Renter-occupied housing units	446	1 287	1 612	365	899	377	2 071	970	579	1 049
PERSONS IN UNIT										
Occupied housing units	**1 541**	**6 298**	**10 482**	**1 315**	**3 909**	**2 166**	**9 913**	**5 470**	**1 982**	**4 675**
1 person	364	1 098	1 123	324	869	467	1 408	1 064	507	928
2 persons	459	1 851	3 226	359	1 145	750	3 200	1 925	564	1 357
3 persons	294	1 328	2 358	272	719	370	2 127	1 091	315	901
4 persons	215	1 259	2 408	192	620	365	1 980	902	323	805
5 persons	99	477	1 027	98	346	91	801	337	145	421
6 persons	64	225	199	15	125	39	215	96	60	156
7 or more persons	46	60	141	55	85	84	182	55	68	107
Median, occupied housing units	2.39	2.65	2.88	2.43	2.45	2.32	2.66	2.37	2.36	2.56
Median, owner-occupied housing units	2.25	2.59	2.85	2.42	2.46	2.28	2.65	2.39	2.37	2.64
Median, renter-occupied housing units	2.91	2.81	3.03	2.48	2.36	2.66	2.72	2.24	2.32	2.31
VACANCY STATUS										
Vacant housing units	**277**	**1 209**	**755**	**132**	**728**	**738**	**550**	**948**	**174**	**734**
For sale only	13	116	266	13	35	40	101	53	13	33
For rent	90	206	313	45	59	41	258	128	24	163
Rented or sold, not occupied	12	39	19	14	14	12	22	89	27	61
For seasonal, recreational, or occasional use	60	3	2	35	79	551	27	404	39	260
For migrant workers	–	12	–	–	–	–	–	–	–	26
Other vacant	102	833	155	25	541	94	142	274	71	191
Boarded up	–	14	6	2	5	–	6	–	2	17
DURATION OF VACANCY										
Vacant-for-sale-only housing units	**13**	**116**	**266**	**13**	**35**	**40**	**101**	**53**	**13**	**33**
Less than 2 months	–	27	53	–	–	3	16	4	–	–
2 up to 6 months	3	47	80	5	15	8	47	26	–	15
6 or more months	10	42	133	8	20	29	38	23	13	18
Vacant-for-rent housing units	**90**	**206**	**313**	**45**	**59**	**41**	**258**	**128**	**24**	**163**
Less than 2 months	1	65	110	7	6	8	96	25	–	61
2 up to 6 months	24	79	155	16	15	19	123	76	5	37
6 or more months	65	62	48	22	38	14	39	27	19	65

TIPSII [UPF] GH213 CENSUS90 71580800 07/28/93 10:47 AM MACHINE: C DATA:CENSUS90*H2TIPSDA13. 07/15/93 19:28:06 TAPE: NONE FRAME: 443
TSF:CENSUS90*92. 07/27/93 11:53:14 UTF:CENSUS90*93. 07/27/93 11:53:14 META:CENSUS90*H2TABLES13. 07/27/93 12:25:49

Table 96. **Occupancy and Social Characteristics of Rural Housing Units: 1990**—Con.

[Threshold is 50 persons. Data based on sample and subject to sampling variability, see text. For definitions of terms and meanings of symbols, see text]

State County	Talbot County	Taliaferro County	Tattnall County	Taylor County	Telfair County	Terrell County	Thomas County	Tift County	Toombs County	Towns County
All housing units	**2 585**	**886**	**5 170**	**3 162**	**3 481**	**2 058**	**8 509**	**6 825**	**3 684**	**4 577**
UNITS IN STRUCTURE										
1, detached	1 658	631	3 327	2 135	2 360	1 579	5 136	4 339	2 050	3 128
1, attached	40	10	41	31	20	10	38	23	17	27
2	80	5	169	84	33	27	157	61	15	21
3 or 4	14	–	48	27	18	8	80	37	2	35
5 or more	8	7	27	14	42	–	42	32	2	17
Mobile home or trailer	751	224	1 501	846	984	421	3 007	2 247	1 571	1 297
Other	34	9	57	25	24	13	49	86	27	52
YEAR STRUCTURE BUILT										
1989 to March 1990	132	29	62	72	108	21	250	306	97	152
1980 to 1988	521	151	1 497	574	766	443	2 382	1 837	1 218	1 833
1960 to 1979	1 141	280	2 176	1 403	1 441	905	3 728	2 873	1 677	1 720
1940 to 1959	493	202	800	639	665	298	1 104	1 216	392	654
1939 or earlier	298	224	635	474	501	391	1 045	593	300	218
ROOMS										
1 room	23	2	18	8	12	–	18	36	–	77
2 rooms	60	21	102	74	65	10	126	66	52	119
3 rooms	179	62	340	228	255	117	497	338	290	483
4 rooms	579	152	1 174	705	764	426	1 732	1 242	926	1 299
5 rooms	583	228	1 295	868	1 045	514	2 291	1 793	1 110	1 172
6 rooms	567	247	1 321	733	769	576	2 073	1 673	757	827
7 rooms	392	80	528	315	322	203	1 012	806	305	311
8 rooms	99	46	253	151	170	125	423	422	163	135
9 or more rooms	103	48	139	80	79	87	337	449	81	154
Median, all housing units	5.3	5.4	5.2	5.2	5.1	5.4	5.3	5.5	5.0	4.8
Median, occupied housing units	5.4	5.4	5.4	5.2	5.2	5.5	5.4	5.6	5.1	5.2
Median, owner-occupied housing units	5.7	5.6	5.7	5.5	5.3	5.7	5.7	5.8	5.2	5.3
Median, renter-occupied housing units	4.5	4.6	4.7	4.4	4.6	4.5	4.7	4.8	4.8	4.4
PLUMBING FACILITIES										
Complete plumbing facilities	2 349	788	5 106	3 046	3 378	1 921	8 366	6 739	3 639	4 519
Lacking complete plumbing facilities	236	98	64	116	103	137	143	86	45	58
KITCHEN FACILITIES										
Complete kitchen facilities	2 459	799	5 069	3 083	3 427	1 958	8 362	6 751	3 647	4 524
Lacking complete kitchen facilities	126	87	101	79	54	100	147	74	37	53
SOURCE OF WATER										
Public system or private company	1 548	294	1 818	1 716	1 796	752	3 880	3 174	650	2 758
Individual drilled well	675	415	2 847	1 197	1 513	1 136	4 115	3 299	2 803	1 011
Individual dug well	332	158	505	239	164	152	500	341	231	181
Some other source	30	19	–	10	8	18	14	11	–	627
SEWAGE DISPOSAL										
Public sewer	489	214	1 225	1 308	1 362	232	1 800	1 840	245	432
Septic tank or cesspool	1 893	551	3 725	1 626	1 955	1 662	6 544	4 864	3 340	4 057
Other means	203	121	220	228	164	164	165	121	99	88
TENURE										
Owner-occupied housing units	1 773	577	3 256	2 052	2 297	1 356	5 754	4 938	2 460	2 462
Renter-occupied housing units	515	150	1 187	752	589	522	1 851	1 262	647	350
PERSONS IN UNIT										
Occupied housing units	**2 288**	**727**	**4 443**	**2 804**	**2 886**	**1 878**	**7 605**	**6 200**	**3 107**	**2 812**
1 person	514	229	1 028	676	698	393	1 497	1 102	664	713
2 persons	646	207	1 415	799	862	595	2 337	1 900	877	1 252
3 persons	461	104	835	544	530	347	1 570	1 320	632	409
4 persons	345	75	707	458	439	259	1 315	1 151	575	302
5 persons	185	64	328	223	233	148	575	489	200	130
6 persons	96	23	91	57	65	45	176	162	102	6
7 or more persons	41	25	39	47	59	91	135	76	57	–
Median, occupied housing units	2.48	2.15	2.34	2.41	2.36	2.42	2.49	2.57	2.52	2.05
Median, owner-occupied housing units	2.45	2.14	2.35	2.35	2.37	2.37	2.46	2.53	2.51	2.06
Median, renter-occupied housing units	2.60	2.19	2.33	2.65	2.33	2.62	2.63	2.75	2.55	1.97
VACANCY STATUS										
Vacant housing units	**297**	**159**	**727**	**358**	**595**	**180**	**904**	**625**	**577**	**1 765**
For sale only	34	–	25	17	30	14	81	47	51	107
For rent	38	25	196	78	74	43	336	271	118	70
Rented or sold, not occupied	8	77	171	35	25	11	55	38	19	22
For seasonal, recreational, or occasional use	90	44	47	85	91	21	62	16	153	1 439
For migrant workers	–	–	17	–	–	–	–	5	5	–
Other vacant	127	13	271	143	375	91	370	248	231	127
Boarded up	6	–	18	3	–	5	13	19	6	3
DURATION OF VACANCY										
Vacant-for-sale-only housing units	**34**	**–**	**25**	**17**	**30**	**14**	**81**	**47**	**51**	**107**
Less than 2 months	4	–	–	–	–	8	13	3	3	4
2 up to 6 months	1	–	7	7	4	2	11	20	29	37
6 or more months	29	–	18	10	26	4	57	24	19	66
Vacant-for-rent housing units	**38**	**25**	**196**	**78**	**74**	**43**	**336**	**271**	**118**	**70**
Less than 2 months	12	–	30	16	13	7	79	83	43	18
2 up to 6 months	15	4	89	45	37	27	133	119	38	35
6 or more months	11	21	77	17	24	9	124	69	37	17

TIPSII [UPF] GH213 CENSUS90 71580800 07/28/93 10:47 AM MACHINE: C DATA:CENSUS90*H2TIPSDA13. 07/15/93 19:28:06 TAPE: NONE FRAME: 444
TSF:CENSUS90*92. 07/27/93 11:53:14 UTF:CENSUS90*93. 07/27/93 11:53:14 META:CENSUS90*H2TABLES13. 07/27/93 12:25:49

Table 96. **Occupancy and Social Characteristics of Rural Housing Units: 1990**—Con.

[Threshold is 50 persons. Data based on sample and subject to sampling variability, see text. For definitions of terms and meanings of symbols, see text]

State County	Treutlen County	Troup County	Turner County	Twiggs County	Union County	Upson County	Walker County	Walton County	Ware County	Warren County
All housing units	**1 342**	**9 005**	**1 591**	**3 648**	**6 624**	**6 642**	**10 040**	**8 467**	**7 154**	**2 443**
UNITS IN STRUCTURE										
1, detached	876	7 028	1 105	2 331	5 145	4 729	7 534	6 638	5 088	1 581
1, attached	20	48	–	20	36	95	68	63	46	47
2	5	21	11	23	25	59	73	51	137	83
3 or 4	12	15	–	29	47	7	34	39	23	51
5 or more	–	11	3	28	150	–	111	10	38	19
Mobile home or trailer	416	1 809	441	1 182	1 181	1 685	2 138	1 617	1 771	625
Other	13	73	31	35	40	67	82	49	51	37
YEAR STRUCTURE BUILT										
1989 to March 1990	53	295	79	96	327	262	504	649	139	34
1980 to 1988	395	3 132	250	931	2 563	1 413	2 397	3 095	1 456	501
1960 to 1979	512	3 298	696	1 621	2 446	3 169	4 231	3 378	3 320	1 071
1940 to 1959	232	1 602	281	711	896	1 209	1 881	729	1 553	390
1939 or earlier	150	678	285	289	392	589	1 027	616	686	447
ROOMS										
1 room	7	39	7	44	41	34	11	11	5	–
2 rooms	16	51	26	91	209	78	196	86	139	15
3 rooms	84	282	82	195	695	379	394	349	294	240
4 rooms	195	1 317	212	890	1 552	1 573	2 214	1 047	1 280	440
5 rooms	356	2 470	392	912	1 846	1 753	2 956	2 429	1 669	677
6 rooms	374	2 418	429	809	1 234	1 770	2 314	2 252	1 883	576
7 rooms	173	1 389	245	407	569	652	1 117	1 141	1 182	288
8 rooms	85	601	113	202	216	220	405	579	408	136
9 or more rooms	52	438	85	98	262	183	433	573	294	71
Median, all housing units	5.5	5.6	5.7	5.2	4.9	5.2	5.2	5.6	5.6	5.3
Median, occupied housing units	5.6	5.7	5.8	5.3	5.2	5.2	5.3	5.7	5.7	5.3
Median, owner-occupied housing units	5.8	5.8	6.0	5.6	5.4	5.5	5.5	5.9	5.9	5.6
Median, renter-occupied housing units	4.9	5.0	5.1	4.3	4.1	4.3	4.5	4.9	4.7	4.4
PLUMBING FACILITIES										
Complete plumbing facilities	1 309	8 867	1 543	3 410	6 511	6 413	9 892	8 304	7 072	2 315
Lacking complete plumbing facilities	33	138	48	238	113	229	148	163	82	128
KITCHEN FACILITIES										
Complete kitchen facilities	1 319	8 942	1 556	3 497	6 521	6 467	9 866	8 387	7 102	2 353
Lacking complete kitchen facilities	23	63	35	151	103	175	174	80	52	90
SOURCE OF WATER										
Public system or private company	78	4 011	536	929	3 098	2 888	7 723	4 308	4 314	1 206
Individual drilled well	1 130	3 731	983	2 231	2 157	2 678	1 903	2 690	2 336	843
Individual dug well	134	1 211	56	408	443	999	217	1 348	497	351
Some other source	–	52	16	80	926	77	197	121	7	43
SEWAGE DISPOSAL										
Public sewer	65	668	109	507	703	661	1 032	687	751	936
Septic tank or cesspool	1 193	8 175	1 438	2 946	5 760	5 776	8 845	7 573	6 256	1 395
Other means	84	162	44	195	161	205	163	207	147	112
TENURE										
Owner-occupied housing units	932	6 928	1 065	2 637	3 888	4 764	7 767	6 525	5 287	1 582
Renter-occupied housing units	218	1 436	336	659	821	1 387	1 558	1 367	1 260	548
PERSONS IN UNIT										
Occupied housing units	**1 150**	**8 364**	**1 401**	**3 296**	**4 709**	**6 151**	**9 325**	**7 892**	**6 547**	**2 130**
1 person	229	1 323	271	668	979	1 166	1 546	1 085	1 208	487
2 persons	371	2 614	482	903	1 908	1 876	3 059	2 452	2 083	628
3 persons	219	1 748	252	629	802	1 295	2 043	1 717	1 394	385
4 persons	192	1 682	219	574	684	1 123	1 682	1 581	1 234	330
5 persons	70	712	105	324	236	440	661	654	395	153
6 persons	20	215	44	90	58	149	248	278	159	71
7 or more persons	49	70	28	108	42	102	86	125	74	76
Median, occupied housing units	2.43	2.64	2.39	2.62	2.22	2.53	2.53	2.74	2.49	2.42
Median, owner-occupied housing units	2.42	2.66	2.35	2.57	2.24	2.48	2.55	2.76	2.54	2.36
Median, renter-occupied housing units	2.50	2.56	2.65	2.82	2.06	2.77	2.45	2.59	2.31	2.70
VACANCY STATUS										
Vacant housing units	**192**	**641**	**190**	**352**	**1 915**	**491**	**715**	**575**	**607**	**313**
For sale only	–	50	19	25	146	30	97	95	42	14
For rent	30	174	29	53	103	64	144	155	193	32
Rented or sold, not occupied	11	70	16	73	29	39	72	65	43	28
For seasonal, recreational, or occasional use	34	133	4	–	1 449	77	59	58	21	42
For migrant workers	–	–	7	–	–	–	–	–	–	–
Other vacant	117	214	115	201	188	281	343	202	308	197
Boarded up	–	16	11	7	3	43	16	5	10	4
DURATION OF VACANCY										
Vacant-for-sale-only housing units	**–**	**50**	**19**	**25**	**146**	**30**	**97**	**95**	**42**	**14**
Less than 2 months	–	9	–	–	2	–	15	–	4	–
2 up to 6 months	–	27	9	14	67	14	45	67	9	–
6 or more months	–	14	10	11	77	16	37	28	29	14
Vacant-for-rent housing units	**30**	**174**	**29**	**53**	**103**	**64**	**144**	**155**	**193**	**32**
Less than 2 months	–	79	16	12	16	–	33	16	39	7
2 up to 6 months	17	50	3	28	36	59	69	120	72	6
6 or more months	13	45	10	13	51	5	42	19	82	19

TIPSII [UPF] GH213 CENSUS90 71580800 07/28/93 10:47 AM MACHINE: C DATA:CENSUS90*H2TIPSDA13. 07/15/93 19:28:06 TAPE: NONE FRAME: 445
TSF:CENSUS90*92. 07/27/93 11:53:14 UTF:CENSUS90*93. 07/27/93 11:53:14 META:CENSUS90*H2TABLES13. 07/27/93 12:25:49

Table 96. **Occupancy and Social Characteristics of Rural Housing Units: 1990**—Con.

[Threshold is 50 persons. Data based on sample and subject to sampling variability, see text. For definitions of terms and meanings of symbols, see text]

State County	Washington County	Wayne County	Webster County	Wheeler County	White County	Whitfield County	Wilcox County	Wilkes County	Wilkinson County	Worth County
All housing units	**5 015**	**5 205**	**898**	**2 148**	**6 082**	**19 277**	**2 865**	**2 772**	**4 151**	**5 458**
UNITS IN STRUCTURE										
1, detached	3 452	3 309	568	1 408	4 475	13 809	1 995	1 957	2 721	3 022
1, attached	36	20	7	28	65	205	20	19	21	34
2	39	–	–	57	74	382	26	14	57	67
3 or 4	53	9	2	26	76	415	8	18	50	37
5 or more	11	23	2	42	97	226	39	8	71	47
Mobile home or trailer	1 376	1 787	306	567	1 227	4 155	751	748	1 186	2 220
Other	48	57	13	20	68	85	26	8	45	31
YEAR STRUCTURE BUILT										
1989 to March 1990	181	208	32	61	341	587	29	93	176	201
1980 to 1988	1 177	1 671	144	441	2 255	5 120	547	704	1 038	1 624
1960 to 1979	2 082	2 134	405	845	2 126	9 468	1 147	1 229	1 744	2 344
1940 to 1959	797	778	178	520	776	3 240	610	368	752	768
1939 or earlier	778	414	139	281	584	862	532	378	441	521
ROOMS										
1 room	18	27	4	6	50	34	2	2	4	6
2 rooms	98	78	18	32	89	153	53	40	80	101
3 rooms	488	419	43	176	382	749	169	181	261	332
4 rooms	983	1 096	172	508	1 351	4 739	622	538	742	1 197
5 rooms	1 135	1 312	228	597	1 822	5 478	738	728	1 056	1 502
6 rooms	1 258	1 237	204	459	1 208	4 313	674	674	1 097	1 293
7 rooms	595	620	117	229	627	2 016	356	323	533	632
8 rooms	224	244	65	86	240	849	178	182	197	192
9 or more rooms	216	172	47	55	313	946	73	104	181	203
Median, all housing units	5.3	5.2	5.4	5.1	5.1	5.2	5.3	5.4	5.4	5.2
Median, occupied housing units	5.4	5.4	5.5	5.2	5.3	5.3	5.4	5.5	5.5	5.3
Median, owner-occupied housing units	5.6	5.5	5.6	5.4	5.4	5.5	5.7	5.7	5.7	5.5
Median, renter-occupied housing units	4.3	4.7	5.0	4.5	4.8	4.4	4.6	4.5	4.6	4.5
PLUMBING FACILITIES										
Complete plumbing facilities	4 682	5 138	815	2 096	5 939	19 038	2 808	2 674	3 974	5 366
Lacking complete plumbing facilities	333	67	83	52	143	239	57	98	177	92
KITCHEN FACILITIES										
Complete kitchen facilities	4 822	5 145	827	2 101	5 983	19 143	2 794	2 689	4 015	5 408
Lacking complete kitchen facilities	193	60	71	47	99	134	71	83	136	50
SOURCE OF WATER										
Public system or private company	1 674	768	317	877	1 402	15 473	1 476	826	2 833	1 210
Individual drilled well	2 871	4 110	368	1 087	3 177	3 279	1 280	1 619	1 026	3 879
Individual dug well	419	327	144	182	974	368	104	299	228	353
Some other source	51	–	69	2	529	157	5	28	64	16
SEWAGE DISPOSAL										
Public sewer	819	365	44	706	793	2 492	853	264	1 015	395
Septic tank or cesspool	3 913	4 794	715	1 389	5 031	16 543	1 944	2 173	3 008	4 890
Other means	283	46	139	53	258	242	68	335	128	173
TENURE										
Owner-occupied housing units	3 375	3 800	637	1 356	4 022	13 972	1 915	1 941	2 934	3 867
Renter-occupied housing units	1 120	866	161	430	885	4 154	596	432	685	1 041
PERSONS IN UNIT										
Occupied housing units	**4 495**	**4 666**	**798**	**1 786**	**4 907**	**18 126**	**2 511**	**2 373**	**3 619**	**4 908**
1 person	1 018	836	174	442	1 028	2 828	636	513	788	857
2 persons	1 251	1 500	231	523	1 798	5 863	743	788	1 074	1 559
3 persons	815	962	132	321	939	4 221	428	447	656	999
4 persons	740	856	143	282	768	3 427	387	383	595	865
5 persons	416	272	63	157	311	1 214	193	164	324	359
6 persons	170	152	39	40	40	404	72	39	90	190
7 or more persons	85	88	16	21	23	169	52	39	92	79
Median, occupied housing units	2.48	2.50	2.47	2.36	2.29	2.59	2.33	2.35	2.45	2.54
Median, owner-occupied housing units	2.57	2.46	2.57	2.35	2.29	2.59	2.27	2.35	2.45	2.53
Median, renter-occupied housing units	2.25	2.89	2.21	2.43	2.29	2.58	2.65	2.39	2.47	2.57
VACANCY STATUS										
Vacant housing units	**520**	**539**	**100**	**362**	**1 175**	**1 151**	**354**	**399**	**532**	**550**
For sale only	21	37	5	15	104	187	12	21	26	19
For rent	60	70	10	65	194	477	80	35	78	116
Rented or sold, not occupied	96	35	15	4	29	82	14	17	26	13
For seasonal, recreational, or occasional use	44	163	8	17	764	64	58	166	87	115
For migrant workers	5	–	–	–	–	–	–	–	–	–
Other vacant	294	234	62	261	84	341	190	160	315	287
Boarded up	20	2	2	7	–	5	–	–	7	23
DURATION OF VACANCY										
Vacant-for-sale-only housing units	**21**	**37**	**5**	**15**	**104**	**187**	**12**	**21**	**26**	**19**
Less than 2 months	–	8	–	4	11	27	4	–	5	7
2 up to 6 months	10	14	–	1	41	81	2	6	1	2
6 or more months	11	15	5	10	52	79	6	15	20	10
Vacant-for-rent housing units	**60**	**70**	**10**	**65**	**194**	**477**	**80**	**35**	**78**	**116**
Less than 2 months	–	39	–	5	74	141	18	9	10	19
2 up to 6 months	32	29	4	24	75	227	26	11	17	67
6 or more months	28	2	6	36	45	109	36	15	51	30

TIPSII [UPF] GH213 CENSUS90 71580800 07/28/93 10:47 AM MACHINE: C DATA:CENSUS90*H2TIPSDA13. 07/15/93 19:28:06 TAPE: NONE FRAME: 446
TSF:CENSUS90*92. 07/27/93 11:53:14 UTF:CENSUS90*93. 07/27/93 11:53:14 META:CENSUS90*H2TABLES13. 07/27/93 12:25:49

Table 97. Structural and Utilization Characteristics of Rural Housing Units: 1990

[Threshold is 50 persons. Data based on sample and subject to sampling variability, see text. For definitions of terms and meanings of symbols, see text]

State County	The State	Appling County	Atkinson County	Bacon County	Baker County	Baldwin County	Banks County	Barrow County	Bartow County	Ben Hill County
Occupied housing units	**834 550**	**4 392**	**2 210**	**2 045**	**1 300**	**6 085**	**3 775**	**6 661**	**14 695**	**2 738**
POPULATION										
All persons	**2 382 138**	**11 903**	**6 213**	**5 903**	**3 615**	**16 893**	**10 308**	**19 198**	**42 065**	**7 633**
Persons in occupied housing units	2 342 125	11 853	6 213	5 903	3 611	16 419	10 289	19 071	42 014	7 503
Per occupied housing unit	2.81	2.70	2.81	2.89	2.78	2.70	2.73	2.86	2.86	2.74
Owner-occupied housing units	1 887 453	9 674	4 239	4 685	2 640	13 498	8 601	15 050	32 233	5 945
Per owner-occupied housing unit	2.83	2.67	2.63	2.77	2.78	2.82	2.80	2.88	2.87	2.85
Renter-occupied housing units	454 672	2 179	1 974	1 218	971	2 921	1 688	4 021	9 781	1 558
Per renter-occupied housing unit	2.70	2.82	3.30	3.45	2.77	2.25	2.38	2.79	2.82	2.39
AGE OF HOUSEHOLDER										
Under 25 years	41 353	180	125	131	54	332	190	487	886	152
25 to 34 years	173 927	829	416	412	239	1 068	764	1 500	3 659	539
35 to 44 years	189 043	919	399	475	245	1 564	907	1 519	3 396	649
45 to 54 years	146 776	862	404	347	239	1 146	584	1 038	2 426	486
55 to 64 years	117 659	613	325	273	195	937	500	867	1 974	362
65 to 74 years	100 540	691	294	261	202	701	451	713	1 425	339
75 years and over	65 252	298	247	146	126	337	379	537	929	211
HOUSE HEATING FUEL										
Utility gas	195 100	341	78	150	47	1 379	459	851	5 075	174
Bottled, tank, or LP gas	282 755	2 186	1 256	1 102	733	2 424	1 701	2 799	4 257	1 227
Electricity	249 864	1 321	595	527	455	1 849	588	2 134	3 719	1 076
Fuel oil, kerosene, etc.	24 744	116	49	38	23	52	111	259	357	41
All other fuels	80 656	410	229	228	38	375	902	612	1 263	207
No fuel used	1 431	18	3	–	4	6	14	6	24	13
VEHICLES AVAILABLE										
None	58 502	396	274	97	156	471	255	317	793	191
1	212 995	1 290	765	467	430	1 648	887	1 981	3 764	913
2	335 608	1 671	689	851	488	2 345	1 405	2 559	6 118	1 002
3 or more	227 445	1 035	482	630	226	1 621	1 228	1 804	4 020	632
YEAR HOUSEHOLDER MOVED INTO UNIT										
1989 to March 1990	149 026	664	373	317	171	1 157	590	1 201	3 189	509
1985 to 1988	242 362	933	564	591	298	1 499	945	1 946	4 737	754
1980 to 1984	124 814	680	360	268	231	980	630	1 233	1 973	491
1979 or earlier	318 348	2 115	913	869	600	2 449	1 610	2 281	4 796	984
PERSONS PER ROOM										
0.50 or less	519 033	2 800	1 229	1 133	762	3 809	2 308	3 988	8 396	1 626
0.51 to 0.75	173 272	794	493	477	246	1 332	846	1 558	3 582	580
0.76 to 1.00	110 060	562	322	356	180	753	543	924	2 047	407
1.01 to 1.50	24 517	173	120	68	71	130	67	158	573	82
1.51 or more	7 668	63	46	11	41	61	11	33	97	43
PLUMBING FACILITIES BY PERSONS PER ROOM										
Complete plumbing facilities	819 107	4 307	2 147	2 011	1 258	6 026	3 663	6 623	14 565	2 709
1.01 or more	29 814	223	161	79	104	171	67	181	649	118
Lacking complete plumbing facilities	15 443	85	63	34	42	59	112	38	130	29
1.01 or more	2 371	13	5	–	8	20	11	10	21	7
HOUSEHOLDER 65 YEARS AND OVER										
Occupied housing units	**165 792**	**989**	**541**	**407**	**328**	**1 038**	**830**	**1 250**	**2 354**	**550**
Owner occupied	142 181	877	430	351	248	867	727	1 095	2 053	487
1-person households	67 736	493	295	137	161	358	416	456	918	231
Built 1939 or earlier	29 599	194	96	82	33	123	231	282	426	89
Mean household income in 1989 (dollars)	18 710	18 090	10 479	15 764	15 944	23 387	17 592	18 708	17 654	16 210
Lacking complete plumbing facilities	5 496	23	27	15	2	7	44	17	51	6
No vehicle available	28 539	144	121	52	59	192	137	150	383	63
No telephone in unit	10 308	99	82	20	32	40	26	46	153	38
1-person households	5 553	55	57	20	17	13	8	25	81	30
Units in structure:										
1, detached or attached	134 431	805	400	374	235	834	652	1 021	1 857	431
2 or more	4 787	11	31	–	16	40	24	24	74	19
Mobile home, trailer, or other	26 574	173	110	33	77	164	154	205	423	100
Specified owner	80 084	330	243	123	98	568	286	589	1 213	264
Mean value (dollars)	56 200	38 600	35 300	33 800	35 800	66 600	39 300	51 900	56 000	53 700
Specified renter	19 990	63	111	34	73	161	86	100	257	44
Mean contract rent (dollars)	150	115	87	68	96	153	121	163	185	129
With meals included in rent	142	–	–	–	–	–	–	–	–	–
Mean contract rent (dollars)	556	–	–	–	–	–	–	–	–	–
No meals included in rent	14 112	30	77	18	41	107	41	61	202	35
No cash rent	5 736	33	34	16	32	54	45	39	55	9
HOUSEHOLDS BELOW POVERTY LEVEL										
Occupied housing units	**126 893**	**828**	**632**	**433**	**328**	**791**	**671**	**1 002**	**1 569**	**545**
Renter occupied	50 255	233	252	136	115	389	248	317	659	242
Built 1939 or earlier	16 605	139	88	61	18	25	145	139	134	78
Lacking complete plumbing facilities	8 146	56	29	22	13	29	62	24	60	16
No vehicle available	35 441	199	182	61	82	273	187	196	330	139
No telephone in unit	34 752	219	231	96	119	232	200	287	352	147
1.01 or more persons per room	11 470	69	77	32	48	118	33	68	130	52

TIPSII [UPF] GH213 CENSUS90 71580800 07/28/93 10:47 AM MACHINE: C DATA:CENSUS90*H2TIPSDA13. 07/15/93 19:28:06 TAPE: NONE FRAME: 447
TSF:CENSUS90*92. 07/27/93 11:53:14 UTF:CENSUS90*93. 07/27/93 11:53:14 META:CENSUS90*H2TABLES13. 07/27/93 12:25:49

Table 97. **Structural and Utilization Characteristics of Rural Housing Units: 1990** —Con.

[Threshold is 50 persons. Data based on sample and subject to sampling variability, see text. For definitions of terms and meanings of symbols, see text]

State County	Berrien County	Bibb County	Bleckley County	Brantley County	Brooks County	Bryan County	Bulloch County	Burke County	Butts County	Calhoun County
Occupied housing units	**3 381**	**8 329**	**2 236**	**3 811**	**3 584**	**4 085**	**9 732**	**5 019**	**3 290**	**1 794**
POPULATION										
All persons	**9 371**	**24 107**	**6 040**	**11 077**	**10 106**	**12 450**	**27 271**	**14 878**	**11 250**	**5 013**
Persons in occupied housing units	9 194	23 045	6 040	11 067	9 988	12 347	26 957	14 813	9 764	4 916
Per occupied housing unit	2.72	2.77	2.70	2.90	2.79	3.02	2.77	2.95	2.97	2.74
Owner-occupied housing units	7 110	20 276	4 960	9 326	7 931	10 282	18 365	11 313	7 338	3 484
Per owner-occupied housing unit	2.61	2.86	2.71	2.89	2.78	3.04	2.77	2.96	2.83	2.81
Renter-occupied housing units	2 084	2 769	1 080	1 741	2 057	2 065	8 592	3 500	2 426	1 432
Per renter-occupied housing unit	3.15	2.24	2.64	2.98	2.81	2.94	2.78	2.94	3.47	2.58
AGE OF HOUSEHOLDER										
Under 25 years	183	287	114	240	146	152	1 301	231	172	40
25 to 34 years	727	1 466	465	654	712	828	2 010	1 157	616	330
35 to 44 years	564	2 055	473	958	692	1 188	2 061	1 040	698	384
45 to 54 years	573	1 688	394	643	503	565	1 228	749	664	239
55 to 64 years	540	1 226	353	559	584	568	1 298	779	452	267
65 to 74 years	476	1 055	253	498	552	513	1 129	683	486	285
75 years and over	318	552	184	259	395	271	705	380	202	249
HOUSE HEATING FUEL										
Utility gas	260	3 261	301	48	164	512	385	279	302	267
Bottled, tank, or LP gas	1 763	1 827	944	2 027	1 905	1 399	3 050	2 208	1 844	825
Electricity	974	2 877	658	1 184	1 151	1 784	5 187	1 842	541	501
Fuel oil, kerosene, etc.	117	85	46	100	45	148	330	206	97	42
All other fuels	254	260	281	452	313	213	769	465	498	157
No fuel used	13	19	6	–	6	29	11	19	8	2
VEHICLES AVAILABLE										
None	242	225	110	254	292	366	710	703	148	387
1	941	1 876	549	1 057	1 099	1 001	2 659	1 545	823	645
2	1 405	3 574	992	1 602	1 436	1 662	3 940	1 672	1 388	488
3 or more	793	2 654	585	898	757	1 056	2 423	1 099	931	274
YEAR HOUSEHOLDER MOVED INTO UNIT										
1989 to March 1990	570	1 277	369	631	485	807	2 408	965	485	226
1985 to 1988	889	2 394	610	1 125	1 034	1 312	2 747	1 322	887	447
1980 to 1984	502	1 200	292	619	544	619	1 403	718	533	231
1979 or earlier	1 420	3 458	965	1 436	1 521	1 347	3 174	2 014	1 385	890
PERSONS PER ROOM										
0.50 or less	2 100	5 734	1 406	2 062	2 213	2 197	5 877	2 763	1 859	1 089
0.51 to 0.75	720	1 692	535	869	722	982	2 027	1 010	696	301
0.76 to 1.00	445	738	228	683	464	718	1 333	850	601	228
1.01 to 1.50	90	149	43	143	128	149	348	294	109	123
1.51 or more	26	16	24	54	57	39	147	102	25	53
PLUMBING FACILITIES BY PERSONS PER ROOM										
Complete plumbing facilities	3 344	8 301	2 199	3 777	3 427	3 954	9 531	4 748	3 150	1 672
1.01 or more	116	165	61	189	152	153	430	348	118	151
Lacking complete plumbing facilities	37	28	37	34	157	131	201	271	140	122
1.01 or more	–	–	6	8	33	35	65	48	16	25
HOUSEHOLDER 65 YEARS AND OVER										
Occupied housing units	**794**	**1 607**	**437**	**757**	**947**	**784**	**1 834**	**1 063**	**688**	**534**
Owner occupied	674	1 427	408	677	808	670	1 550	790	609	408
1-person households	339	635	175	334	400	341	823	465	197	289
Built 1939 or earlier	182	206	123	139	137	123	292	184	175	153
Mean household income in 1989 (dollars)	15 154	28 792	18 544	16 944	17 465	15 804	20 768	12 765	21 403	14 817
Lacking complete plumbing facilities	10	17	14	16	42	51	49	103	57	36
No vehicle available	106	94	46	150	150	163	242	289	62	183
No telephone in unit	55	30	26	65	89	51	141	142	11	83
1-person households	31	14	7	48	49	23	88	64	–	53
Units in structure:										
1, detached or attached	639	1 400	363	522	731	559	1 486	773	600	439
2 or more	4	64	–	4	20	13	42	46	7	31
Mobile home, trailer, or other	151	143	74	231	196	212	306	244	81	64
Specified owner	300	954	187	277	315	377	768	373	331	280
Mean value (dollars)	40 900	63 200	40 400	32 600	41 300	50 200	52 700	33 800	65 000	33 300
Specified renter	96	154	29	53	92	111	238	270	79	118
Mean contract rent (dollars)	98	568	137	111	94	128	155	92	107	70
With meals included in rent	–	64	–	–	–	–	–	2	–	–
Mean contract rent (dollars)	–	868	–	–	–	–	–	213	–	–
No meals included in rent	48	47	22	36	35	90	183	180	78	97
No cash rent	48	43	7	17	57	21	55	88	1	21
HOUSEHOLDS BELOW POVERTY LEVEL										
Occupied housing units	**683**	**525**	**326**	**751**	**720**	**652**	**2 477**	**1 460**	**481**	**564**
Renter occupied	206	135	114	242	234	238	1 619	630	241	279
Built 1939 or earlier	150	65	47	91	101	80	166	147	86	91
Lacking complete plumbing facilities	18	10	14	9	101	70	129	192	70	83
No vehicle available	153	74	64	168	178	223	480	530	101	252
No telephone in unit	179	58	63	221	265	204	556	513	136	209
1.01 or more persons per room	37	50	30	81	50	71	277	218	43	104

TIPSII [UPF] GH213 CENSUS90 71580800 07/28/93 10:47 AM MACHINE: C DATA:CENSUS90*H2TIPSDA13. 07/15/93 19:28:06 TAPE: NONE FRAME: 448
TSF:CENSUS90*92. 07/27/93 11:53:14 UTF:CENSUS90*93. 07/27/93 11:53:14 META:CENSUS90*H2TABLES13. 07/27/93 12:25:49

Table 97. **Structural and Utilization Characteristics of Rural Housing Units: 1990** —Con.

[Threshold is 50 persons. Data based on sample and subject to sampling variability, see text. For definitions of terms and meanings of symbols, see text]

State County	Camden County	Candler County	Carroll County	Catoosa County	Charlton County	Chatham County	Chattahoochee County	Chattooga County	Cherokee County	Clarke County
Occupied housing units	**4 655**	**1 475**	**17 171**	**6 797**	**2 911**	**3 920**	**821**	**6 490**	**18 193**	**5 877**
POPULATION										
All persons	**14 211**	**4 037**	**48 917**	**18 532**	**8 496**	**11 142**	**2 317**	**17 217**	**52 169**	**15 412**
Persons in occupied housing units	13 370	3 965	48 565	18 479	8 382	10 821	2 317	17 217	51 728	15 395
Per occupied housing unit	2.87	2.69	2.83	2.72	2.88	2.76	2.82	2.65	2.84	2.62
Owner-occupied housing units	10 447	3 041	39 064	15 244	6 849	8 263	1 639	13 947	44 986	10 916
Per owner-occupied housing unit	2.94	2.70	2.85	2.84	2.99	2.73	2.90	2.69	2.87	2.80
Renter-occupied housing units	2 923	924	9 501	3 235	1 533	2 558	678	3 270	6 742	4 479
Per renter-occupied housing unit	2.65	2.64	2.76	2.27	2.48	2.87	2.66	2.50	2.68	2.26
AGE OF HOUSEHOLDER										
Under 25 years	317	88	836	276	144	211	58	256	763	415
25 to 34 years	1 214	282	3 795	1 500	658	844	183	1 356	4 610	1 719
35 to 44 years	1 072	296	4 173	1 691	581	815	154	1 172	4 845	1 435
45 to 54 years	870	232	3 054	1 188	482	664	155	1 133	3 167	930
55 to 64 years	470	185	2 178	1 010	501	663	121	994	2 099	643
65 to 74 years	430	290	2 005	637	337	469	83	982	1 798	439
75 years and over	282	102	1 130	495	208	254	67	597	911	296
HOUSE HEATING FUEL										
Utility gas	680	9	6 600	813	586	1 133	36	2 572	9 803	2 045
Bottled, tank, or LP gas	957	610	6 082	561	958	1 067	551	1 262	4 494	797
Electricity	2 715	560	2 821	4 278	1 018	1 565	182	1 407	2 225	2 570
Fuel oil, kerosene, etc.	70	46	273	440	90	89	25	287	423	153
All other fuels	224	242	1 355	699	257	66	27	956	1 238	303
No fuel used	9	8	40	6	2	–	–	6	10	9
VEHICLES AVAILABLE										
None	330	140	1 166	372	331	206	107	445	640	266
1	1 366	437	4 319	1 790	911	1 102	257	1 825	3 284	1 695
2	1 955	588	6 943	2 941	1 177	1 847	290	2 605	8 339	2 527
3 or more	1 004	310	4 743	1 694	492	765	167	1 615	5 930	1 389
YEAR HOUSEHOLDER MOVED INTO UNIT										
1989 to March 1990	1 357	221	3 237	1 201	557	933	190	899	2 817	1 337
1985 to 1988	1 526	454	5 313	2 233	718	1 166	207	1 709	7 059	2 091
1980 to 1984	553	266	2 619	869	457	621	145	837	2 989	827
1979 or earlier	1 219	534	6 002	2 494	1 179	1 200	279	3 045	5 328	1 622
PERSONS PER ROOM										
0.50 or less	2 696	983	10 346	4 321	1 578	2 532	510	4 165	11 848	3 930
0.51 to 0.75	1 018	213	3 714	1 325	567	770	146	1 299	3 958	1 086
0.76 to 1.00	723	214	2 575	941	589	462	119	810	1 991	712
1.01 to 1.50	169	50	427	185	121	129	32	179	352	128
1.51 or more	49	15	109	25	56	27	14	37	44	21
PLUMBING FACILITIES BY PERSONS PER ROOM										
Complete plumbing facilities	4 595	1 444	16 922	6 720	2 838	3 920	802	6 402	18 004	5 840
1.01 or more	218	56	510	205	165	156	45	214	381	134
Lacking complete plumbing facilities	60	31	249	77	73	–	19	88	189	37
1.01 or more	–	9	26	5	12	–	1	2	15	15
HOUSEHOLDER 65 YEARS AND OVER										
Occupied housing units	**712**	**392**	**3 135**	**1 132**	**545**	**723**	**150**	**1 579**	**2 709**	**735**
Owner occupied	653	301	2 762	1 011	480	646	107	1 421	2 475	649
1-person households	212	164	1 272	499	252	304	65	650	1 020	343
Built 1939 or earlier	121	96	702	115	63	39	30	403	362	64
Mean household income in 1989 (dollars)	18 033	13 896	17 734	15 248	14 703	23 471	13 526	15 184	21 835	20 181
Lacking complete plumbing facilities	7	–	49	42	10	–	8	24	82	10
No vehicle available	123	52	604	215	87	95	45	239	397	121
No telephone in unit	27	25	169	26	77	19	12	74	116	33
1-person households	9	25	51	7	40	9	6	47	38	26
Units in structure:										
1, detached or attached	571	346	2 610	869	431	478	111	1 394	2 348	524
2 or more	23	4	47	55	15	–	10	54	2	67
Mobile home, trailer, or other	118	42	478	208	99	245	29	131	359	144
Specified owner	397	87	1 417	499	332	374	54	1 013	1 510	401
Mean value (dollars)	56 000	43 900	58 600	50 100	43 400	90 900	39 500	35 500	80 000	68 400
Specified renter	47	63	314	114	65	77	43	143	213	84
Mean contract rent (dollars)	115	59	161	118	111	266	87	115	242	294
With meals included in rent	–	–	–	–	–	–	–	–	–	–
Mean contract rent (dollars)	–	–	–	–	–	–	–	–	–	–
No meals included in rent	41	45	208	101	56	62	29	109	133	83
No cash rent	6	18	106	13	9	15	14	34	80	1
HOUSEHOLDS BELOW POVERTY LEVEL										
Occupied housing units	**612**	**350**	**2 319**	**839**	**586**	**431**	**164**	**1 025**	**1 351**	**726**
Renter occupied	284	98	1 024	306	229	242	89	401	337	384
Built 1939 or earlier	72	24	374	58	54	11	30	224	185	71
Lacking complete plumbing facilities	42	9	115	47	34	–	19	74	55	22
No vehicle available	197	71	689	151	230	85	59	242	268	150
No telephone in unit	138	81	703	204	285	83	52	331	187	120
1.01 or more persons per room	58	65	142	36	51	24	13	57	60	43

TIPSII [UPF] GH213 CENSUS90 71580800 07/28/93 10:47 AM MACHINE: C DATA:CENSUS90*H2TIPSDA13. 07/15/93 19:28:06 TAPE: NONE FRAME: 449
TSF:CENSUS90*92. 07/27/93 11:53:14 UTF:CENSUS90*93. 07/27/93 11:53:14 META:CENSUS90*H2TABLES13. 07/27/93 12:25:49

Table 97. Structural and Utilization Characteristics of Rural Housing Units: 1990 —Con.

[Threshold is 50 persons. Data based on sample and subject to sampling variability, see text. For definitions of terms and meanings of symbols, see text]

State County	Clay County	Clayton County	Clinch County	Cobb County	Coffee County	Colquitt County	Columbia County	Cook County	Coweta County	Crawford County
Occupied housing units	**1 210**	**2 472**	**1 231**	**8 996**	**6 719**	**7 510**	**6 472**	**3 028**	**14 180**	**3 069**
POPULATION										
All persons	**3 364**	**8 018**	**3 607**	**25 938**	**19 128**	**21 785**	**20 210**	**8 349**	**40 961**	**8 991**
Persons in occupied housing units	3 284	7 434	3 494	25 836	19 018	20 783	19 200	8 192	40 924	8 801
Per occupied housing unit	2.71	3.01	2.84	2.87	2.83	2.77	2.97	2.71	2.89	2.87
Owner-occupied housing units	1 933	6 809	2 572	23 277	14 756	16 438	16 604	6 478	33 846	7 077
Per owner-occupied housing unit	2.41	2.96	2.93	2.91	2.78	2.75	3.05	2.67	2.96	2.84
Renter-occupied housing units	1 351	625	922	2 559	4 262	4 345	2 596	1 714	7 078	1 724
Per renter-occupied housing unit	3.32	3.68	2.62	2.56	3.00	2.83	2.52	2.84	2.59	3.01
AGE OF HOUSEHOLDER										
Under 25 years	36	36	35	292	396	334	166	156	648	128
25 to 34 years	188	413	278	1 873	1 652	1 331	1 372	570	3 119	642
35 to 44 years	230	813	258	2 657	1 471	1 546	1 725	580	3 308	742
45 to 54 years	159	604	190	1 861	1 102	1 381	1 401	485	2 772	510
55 to 64 years	182	334	179	1 275	771	1 036	862	445	2 029	477
65 to 74 years	250	177	136	676	806	1 175	541	417	1 421	308
75 years and over	165	95	155	362	521	707	405	375	883	262
HOUSE HEATING FUEL										
Utility gas	300	1 534	78	6 154	247	736	1 182	69	5 324	419
Bottled, tank, or LP gas	469	407	421	893	3 686	3 304	1 770	1 804	4 269	1 651
Electricity	301	340	444	1 369	2 201	2 572	2 780	841	3 272	649
Fuel oil, kerosene, etc.	24	46	71	267	51	254	165	83	387	39
All other fuels	116	145	215	313	502	586	555	226	928	292
No fuel used	–	–	2	–	32	58	20	5	–	19
VEHICLES AVAILABLE										
None	259	22	114	133	498	488	247	218	621	239
1	403	402	378	1 449	2 142	2 039	1 394	975	3 299	645
2	376	1 033	478	4 150	2 640	3 121	2 509	1 231	6 048	1 218
3 or more	172	1 015	261	3 264	1 439	1 862	2 322	604	4 212	967
YEAR HOUSEHOLDER MOVED INTO UNIT										
1989 to March 1990	173	420	265	2 078	1 158	1 194	1 084	529	2 984	489
1985 to 1988	286	833	242	3 083	2 065	1 903	2 159	770	4 498	899
1980 to 1984	164	373	180	1 102	1 051	1 004	978	415	2 181	463
1979 or earlier	587	846	544	2 733	2 445	3 409	2 251	1 314	4 517	1 218
PERSONS PER ROOM										
0.50 or less	769	1 737	701	6 578	3 889	4 833	4 092	1 813	9 050	1 784
0.51 to 0.75	212	473	250	1 547	1 383	1 505	1 361	629	2 925	681
0.76 to 1.00	151	218	231	742	1 025	894	776	456	1 691	437
1.01 to 1.50	58	37	34	102	306	195	194	80	403	123
1.51 or more	20	7	15	27	116	83	49	50	111	44
PLUMBING FACILITIES BY PERSONS PER ROOM										
Complete plumbing facilities	1 143	2 464	1 171	8 952	6 643	7 415	6 329	2 997	13 970	2 900
1.01 or more	74	37	49	129	416	256	221	125	480	136
Lacking complete plumbing facilities	67	8	60	44	76	95	143	31	210	169
1.01 or more	4	7	–	–	6	22	22	5	34	31
HOUSEHOLDER 65 YEARS AND OVER										
Occupied housing units	**415**	**272**	**291**	**1 038**	**1 327**	**1 882**	**946**	**792**	**2 304**	**570**
Owner occupied	318	252	221	983	1 101	1 584	843	649	2 010	468
1-person households	199	99	122	290	671	859	342	350	921	237
Built 1939 or earlier	104	27	44	128	276	330	78	183	420	61
Mean household income in 1989 (dollars)	13 369	31 326	14 410	24 989	13 221	15 269	26 421	14 697	20 061	16 910
Lacking complete plumbing facilities	35	–	42	34	29	33	34	4	66	65
No vehicle available	122	9	70	91	233	270	102	116	308	98
No telephone in unit	26	15	66	20	97	181	67	42	47	50
1-person households	19	–	34	7	45	105	27	24	15	25
Units in structure:										
1, detached or attached	348	266	199	977	1 040	1 423	754	633	1 962	433
2 or more	17	–	33	15	13	39	17	24	99	23
Mobile home, trailer, or other	50	6	59	46	274	420	175	135	243	114
Specified owner	209	213	119	676	516	769	514	342	1 316	253
Mean value (dollars)	28 600	71 600	36 300	88 000	41 800	39 300	86 500	34 000	62 000	48 500
Specified renter	83	15	70	55	202	244	95	98	266	102
Mean contract rent (dollars)	94	118	63	400	145	128	118	89	152	109
With meals included in rent	–	–	–	–	–	–	–	–	–	–
Mean contract rent (dollars)	–	–	–	–	–	–	–	–	–	–
No meals included in rent	50	15	60	55	163	180	87	72	212	97
No cash rent	33	–	10	–	39	64	8	26	54	5
HOUSEHOLDS BELOW POVERTY LEVEL										
Occupied housing units	**412**	**51**	**318**	**363**	**1 495**	**1 248**	**649**	**667**	**1 288**	**502**
Renter occupied	197	31	107	84	526	497	234	226	551	202
Built 1939 or earlier	72	4	49	50	161	191	13	121	228	52
Lacking complete plumbing facilities	32	1	22	–	38	42	48	19	102	78
No vehicle available	164	–	66	49	340	305	144	163	294	161
No telephone in unit	111	12	152	15	457	364	119	217	205	186
1.01 or more persons per room	31	11	23	–	218	91	63	80	115	30

TIPSII [UPF] GH213 CENSUS90 71580800 07/28/93 10:47 AM MACHINE: C DATA:CENSUS90*H2TIPSDA13. 07/15/93 19:28:06 TAPE: NONE FRAME: 450
TSF:CENSUS90*92. 07/27/93 11:53:14 UTF:CENSUS90*93. 07/27/93 11:53:14 META:CENSUS90*H2TABLES13. 07/27/93 12:25:49

Table 97. **Structural and Utilization Characteristics of Rural Housing Units: 1990** —Con.

[Threshold is 50 persons. Data based on sample and subject to sampling variability, see text. For definitions of terms and meanings of symbols, see text]

State County	Crisp County	Dade County	Dawson County	Decatur County	DeKalb County	Dodge County	Dooly County	Dougherty County	Douglas County	Early County
Occupied housing units	**3 520**	**4 639**	**3 360**	**4 968**	**4 437**	**4 277**	**2 579**	**3 311**	**6 313**	**2 315**
POPULATION										
All persons	**9 690**	**12 686**	**9 429**	**14 799**	**13 772**	**12 454**	**7 193**	**9 662**	**18 966**	**6 259**
Persons in occupied housing units	9 468	12 493	9 367	14 430	13 772	11 642	7 069	9 636	18 906	6 259
Per occupied housing unit	2.69	2.69	2.79	2.90	3.10	2.72	2.74	2.91	2.99	2.70
Owner-occupied housing units	7 339	9 849	7 813	11 557	12 351	9 334	5 067	7 541	16 722	4 651
Per owner-occupied housing unit	2.84	2.69	2.73	2.88	3.13	2.70	2.70	2.92	3.02	2.62
Renter-occupied housing units	2 129	2 644	1 554	2 873	1 421	2 308	2 002	2 095	2 184	1 608
Per renter-occupied housing unit	2.27	2.72	3.13	3.01	2.89	2.79	2.84	2.87	2.85	2.97
AGE OF HOUSEHOLDER										
Under 25 years	202	258	270	231	50	208	87	110	163	74
25 to 34 years	640	958	900	1 063	935	673	395	552	1 404	370
35 to 44 years	787	1 002	682	1 115	1 450	931	497	983	1 756	472
45 to 54 years	495	770	497	658	868	714	428	544	1 267	346
55 to 64 years	696	703	450	706	457	718	394	480	891	336
65 to 74 years	409	663	327	713	462	681	396	448	610	397
75 years and over	291	285	234	482	215	352	382	194	222	320
HOUSE HEATING FUEL										
Utility gas	339	786	82	99	3 405	551	566	249	2 716	41
Bottled, tank, or LP gas	1 430	1 609	1 870	1 670	291	2 059	1 063	1 064	1 470	965
Electricity	1 613	1 231	730	2 629	651	992	720	1 896	1 497	984
Fuel oil, kerosene, etc.	38	203	254	121	44	58	16	13	139	66
All other fuels	100	810	416	436	46	617	195	78	491	222
No fuel used	–	–	8	13	–	–	19	11	–	37
VEHICLES AVAILABLE										
None	315	326	174	520	131	365	389	274	238	286
1	1 040	1 168	704	1 500	804	1 251	757	750	1 084	727
2	1 320	1 831	1 438	1 869	2 037	1 635	841	1 307	2 615	854
3 or more	845	1 314	1 044	1 079	1 465	1 026	592	980	2 376	448
YEAR HOUSEHOLDER MOVED INTO UNIT										
1989 to March 1990	634	943	669	955	796	612	296	459	1 027	290
1985 to 1988	1 015	1 113	1 272	1 214	1 514	895	607	879	2 060	551
1980 to 1984	414	638	598	880	683	654	359	613	1 110	310
1979 or earlier	1 457	1 945	821	1 919	1 444	2 116	1 317	1 360	2 116	1 164
PERSONS PER ROOM										
0.50 or less	2 245	2 898	1 965	2 945	3 278	2 548	1 633	2 116	3 941	1 490
0.51 to 0.75	691	960	743	896	771	1 074	436	641	1 332	449
0.76 to 1.00	468	651	539	796	295	487	343	401	921	212
1.01 to 1.50	97	78	89	204	88	124	106	131	112	85
1.51 or more	19	52	24	127	5	44	61	22	7	79
PLUMBING FACILITIES BY PERSONS PER ROOM										
Complete plumbing facilities	3 490	4 573	3 325	4 822	4 419	4 132	2 482	3 311	6 293	2 207
1.01 or more	112	120	98	296	80	156	141	153	119	138
Lacking complete plumbing facilities	30	66	35	146	18	145	97	–	20	108
1.01 or more	4	10	15	35	13	12	26	–	–	26
HOUSEHOLDER 65 YEARS AND OVER										
Occupied housing units	**700**	**948**	**561**	**1 195**	**677**	**1 033**	**778**	**642**	**832**	**717**
Owner occupied	497	845	519	1 021	580	870	613	555	787	545
1-person households	322	396	166	475	161	442	371	211	251	337
Built 1939 or earlier	115	179	78	154	122	172	180	46	114	262
Mean household income in 1989 (dollars)	16 634	13 104	21 562	16 786	26 571	14 252	16 256	22 291	18 505	13 120
Lacking complete plumbing facilities	17	3	20	45	10	58	39	–	11	52
No vehicle available	154	185	107	225	78	200	178	102	123	129
No telephone in unit	63	56	30	84	9	165	82	8	20	89
1-person households	42	36	18	59	9	87	38	–	12	61
Units in structure:										
1, detached or attached	520	715	427	970	609	827	654	578	690	627
2 or more	88	36	4	12	45	24	37	14	–	–
Mobile home, trailer, or other	92	197	130	213	23	182	87	50	142	90
Specified owner	252	474	222	473	484	430	339	387	427	246
Mean value (dollars)	47 000	43 200	84 400	35 100	77 600	28 300	42 800	67 000	76 200	34 900
Specified renter	173	94	42	147	90	121	135	48	35	136
Mean contract rent (dollars)	101	169	184	179	401	118	85	171	201	99
With meals included in rent	–	–	–	–	12	–	–	–	–	–
Mean contract rent (dollars)	–	–	–	–	575	–	–	–	–	–
No meals included in rent	157	76	23	87	72	80	111	27	30	68
No cash rent	16	18	19	60	6	41	24	21	5	68
HOUSEHOLDS BELOW POVERTY LEVEL										
Occupied housing units	**746**	**763**	**472**	**989**	**196**	**999**	**800**	**475**	**420**	**637**
Renter occupied	394	269	123	310	63	327	425	283	116	237
Built 1939 or earlier	64	82	44	113	17	106	97	31	29	208
Lacking complete plumbing facilities	12	38	29	77	5	78	93	–	6	78
No vehicle available	266	144	92	309	39	269	335	203	57	210
No telephone in unit	227	230	132	255	–	343	283	97	34	196
1.01 or more persons per room	68	60	46	122	15	84	106	76	13	83

TIPSII [UPF] GH213 CENSUS90 71580800 07/28/93 10:47 AM MACHINE: C DATA:CENSUS90*H2TIPSDA13. 07/15/93 19:28:06 TAPE: NONE FRAME: 451
TSF:CENSUS90*92. 07/27/93 11:53:14 UTF:CENSUS90*93. 07/27/93 11:53:14 META:CENSUS90*H2TABLES13. 07/27/93 12:25:49

Table 97. Structural and Utilization Characteristics of Rural Housing Units: 1990 —Con.

[Threshold is 50 persons. Data based on sample and subject to sampling variability, see text. For definitions of terms and meanings of symbols, see text]

State County	Echols County	Effingham County	Elbert County	Emanuel County	Evans County	Fannin County	Fayette County	Floyd County	Forsyth County	Franklin County
Occupied housing units	**816**	**7 759**	**4 767**	**4 681**	**3 144**	**6 334**	**11 124**	**10 752**	**14 983**	**5 603**
POPULATION										
All persons	**2 334**	**22 899**	**13 267**	**13 185**	**8 724**	**15 992**	**33 670**	**29 353**	**41 285**	**14 516**
Persons in occupied housing units	2 321	22 851	13 029	13 032	8 369	15 868	33 654	29 076	41 285	14 499
Per occupied housing unit	2.84	2.95	2.73	2.78	2.66	2.51	3.03	2.70	2.76	2.59
Owner-occupied housing units	1 914	18 244	10 521	10 302	5 605	13 585	31 645	22 872	34 943	11 541
Per owner-occupied housing unit	2.88	2.92	2.76	2.79	2.64	2.56	3.04	2.68	2.79	2.57
Renter-occupied housing units	407	4 607	2 508	2 730	2 764	2 283	2 009	6 204	6 342	2 958
Per renter-occupied housing unit	2.68	3.04	2.63	2.75	2.72	2.22	2.78	2.80	2.57	2.65
AGE OF HOUSEHOLDER										
Under 25 years	47	422	250	216	128	228	224	419	685	312
25 to 34 years	179	1 745	991	883	617	945	1 700	1 842	3 449	851
35 to 44 years	168	1 856	1 008	962	628	1 117	3 515	2 526	3 804	1 060
45 to 54 years	119	1 358	840	779	471	823	2 907	2 040	2 993	977
55 to 64 years	129	946	650	611	466	1 139	1 366	1 849	1 777	906
65 to 74 years	110	818	615	709	435	1 275	943	1 211	1 444	893
75 years and over	64	614	413	521	399	807	469	865	831	604
HOUSE HEATING FUEL										
Utility gas	19	1 151	1 455	593	666	30	6 842	4 446	4 804	753
Bottled, tank, or LP gas	443	2 662	1 575	2 281	908	1 181	1 557	2 587	4 884	2 190
Electricity	270	3 091	815	1 138	1 183	2 266	2 156	2 276	3 517	1 264
Fuel oil, kerosene, etc.	12	262	199	149	70	1 516	185	199	845	166
All other fuels	72	570	723	517	300	1 341	384	1 236	920	1 230
No fuel used	–	23	–	3	17	–	–	8	13	–
VEHICLES AVAILABLE										
None	63	433	414	451	566	600	101	467	581	494
1	196	1 889	1 195	1 544	909	1 805	1 403	2 450	2 741	1 431
2	331	3 408	1 790	1 803	1 066	2 517	5 002	4 479	6 454	2 078
3 or more	226	2 029	1 368	883	603	1 412	4 618	3 356	5 207	1 600
YEAR HOUSEHOLDER MOVED INTO UNIT										
1989 to March 1990	108	1 554	630	677	579	847	1 470	1 783	2 887	743
1985 to 1988	214	2 117	1 133	1 142	757	1 601	4 481	2 674	5 136	1 331
1980 to 1984	130	1 384	684	740	429	847	2 143	1 472	2 357	941
1979 or earlier	364	2 704	2 320	2 122	1 379	3 039	3 030	4 823	4 603	2 588
PERSONS PER ROOM										
0.50 or less	485	4 225	2 962	2 739	2 032	4 307	8 123	6 958	9 840	3 642
0.51 to 0.75	185	1 800	918	992	536	1 166	2 251	2 216	3 132	1 163
0.76 to 1.00	102	1 221	706	720	424	714	625	1 386	1 661	639
1.01 to 1.50	30	390	152	177	118	137	75	158	257	124
1.51 or more	14	123	29	53	34	10	50	34	93	35
PLUMBING FACILITIES BY PERSONS PER ROOM										
Complete plumbing facilities	802	7 603	4 599	4 546	3 092	6 215	11 049	10 719	14 919	5 466
1.01 or more	40	466	176	215	152	147	100	192	350	151
Lacking complete plumbing facilities	14	156	168	135	52	119	75	33	64	137
1.01 or more	4	47	5	15	–	–	25	–	–	8
HOUSEHOLDER 65 YEARS AND OVER										
Occupied housing units	**174**	**1 432**	**1 028**	**1 230**	**834**	**2 082**	**1 412**	**2 076**	**2 275**	**1 497**
Owner occupied	148	1 252	895	1 036	656	1 801	1 312	1 859	2 018	1 219
1-person households	69	505	462	608	414	817	480	871	945	627
Built 1939 or earlier	21	215	234	297	171	404	157	351	217	345
Mean household income in 1989 (dollars)	13 859	19 071	14 730	13 176	16 726	16 265	35 463	18 385	25 424	17 717
Lacking complete plumbing facilities	–	90	51	44	20	69	19	12	–	77
No vehicle available	30	210	146	190	242	460	59	281	399	249
No telephone in unit	15	84	64	83	95	104	8	44	102	99
1-person households	4	39	43	39	49	51	–	29	56	62
Units in structure:										
1, detached or attached	118	1 066	860	978	633	1 769	1 215	1 802	1 754	1 245
2 or more	–	51	18	13	85	96	5	55	9	64
Mobile home, trailer, or other	56	315	150	239	116	217	192	219	512	188
Specified owner	52	731	404	508	375	1 102	857	1 164	1 105	525
Mean value (dollars)	31 600	51 500	44 600	32 700	46 000	49 600	115 100	50 100	109 500	51 200
Specified renter	26	180	108	171	173	241	65	188	244	220
Mean contract rent (dollars)	114	150	117	105	101	123	192	157	330	121
With meals included in rent	–	–	–	–	–	–	–	–	–	–
Mean contract rent (dollars)	–	–	–	–	–	–	–	–	–	–
No meals included in rent	15	126	69	138	154	178	45	150	159	170
No cash rent	11	54	39	33	19	63	20	38	85	50
HOUSEHOLDS BELOW POVERTY LEVEL										
Occupied housing units	**149**	**1 088**	**908**	**1 073**	**869**	**1 276**	**380**	**1 351**	**1 208**	**992**
Renter occupied	53	466	350	388	460	371	72	530	439	452
Built 1939 or earlier	31	136	156	159	127	211	32	209	91	170
Lacking complete plumbing facilities	9	96	111	68	35	53	7	15	8	59
No vehicle available	40	288	234	306	366	363	29	255	311	287
No telephone in unit	49	351	234	264	297	170	–	149	257	298
1.01 or more persons per room	12	178	63	103	80	72	–	34	59	38

TIPSII [UPF] GH213 CENSUS90 71580800 07/28/93 10:47 AM MACHINE: C DATA:CENSUS90*H2TIPSDA13. 07/15/93 19:28:06 TAPE: NONE FRAME: 452
TSF:CENSUS90*92. 07/27/93 11:53:14 UTF:CENSUS90*93. 07/27/93 11:53:14 META:CENSUS90*H2TABLES13. 07/27/93 12:25:49

Table 97. Structural and Utilization Characteristics of Rural Housing Units: 1990 —Con.

[Threshold is 50 persons. Data based on sample and subject to sampling variability, see text. For definitions of terms and meanings of symbols, see text]

State County	Fulton County	Gilmer County	Glascock County	Glynn County	Gordon County	Grady County	Greene County	Gwinnett County	Habersham County	Hall County
Occupied housing units	**9 451**	**5 072**	**867**	**4 568**	**9 898**	**4 062**	**3 055**	**16 034**	**8 648**	**27 729**
POPULATION										
All persons	**27 271**	**13 368**	**2 357**	**12 715**	**27 937**	**11 244**	**8 933**	**47 875**	**24 441**	**77 370**
Persons in occupied housing units	27 028	13 183	2 243	12 691	27 719	11 081	8 841	47 441	22 643	76 689
Per occupied housing unit	2.86	2.60	2.59	2.78	2.80	2.73	2.89	2.96	2.62	2.77
Owner-occupied housing units	24 018	10 633	1 710	10 807	22 312	8 779	7 384	42 657	18 292	57 980
Per owner-occupied housing unit	2.96	2.61	2.53	2.85	2.91	2.70	2.97	2.97	2.68	2.79
Renter-occupied housing units	3 010	2 550	533	1 884	5 407	2 302	1 457	4 784	4 351	18 709
Per renter-occupied housing unit	2.25	2.57	2.78	2.41	2.43	2.85	2.56	2.87	2.39	2.70
AGE OF HOUSEHOLDER										
Under 25 years	277	302	24	232	579	139	104	320	446	1 512
25 to 34 years	1 478	968	141	935	2 160	853	503	4 637	1 634	6 377
35 to 44 years	2 596	922	157	1 028	2 168	796	682	4 743	1 774	6 087
45 to 54 years	2 092	734	151	876	1 770	609	563	2 625	1 455	5 149
55 to 64 years	1 377	840	153	583	1 457	569	403	1 745	1 337	3 815
65 to 74 years	1 067	772	143	580	1 075	644	504	1 253	1 097	2 890
75 years and over	564	534	98	334	689	452	296	711	905	1 899
HOUSE HEATING FUEL										
Utility gas	5 059	600	223	362	2 191	167	751	9 113	1 976	10 754
Bottled, tank, or LP gas	1 406	1 543	445	1 757	2 656	2 079	1 076	2 100	2 751	5 020
Electricity	1 820	882	80	2 187	3 638	1 242	598	3 805	1 604	9 157
Fuel oil, kerosene, etc.	606	825	13	129	323	104	153	168	347	728
All other fuels	560	1 211	106	124	1 090	467	475	829	1 958	2 009
No fuel used	–	11	–	9	–	3	2	19	12	61
VEHICLES AVAILABLE										
None	233	470	74	151	469	271	534	528	545	1 356
1	1 705	1 391	263	1 187	2 606	1 244	876	2 348	2 202	6 994
2	3 914	2 138	284	2 161	4 061	1 669	1 004	7 898	3 556	11 522
3 or more	3 599	1 073	246	1 069	2 762	878	641	5 260	2 345	7 857
YEAR HOUSEHOLDER MOVED INTO UNIT										
1989 to March 1990	2 106	1 000	88	976	1 966	578	351	3 190	1 438	5 836
1985 to 1988	2 588	1 453	226	1 310	2 534	1 077	859	6 354	2 450	8 021
1980 to 1984	1 272	779	99	753	1 504	564	433	2 357	1 282	4 346
1979 or earlier	3 485	1 840	454	1 529	3 894	1 843	1 412	4 133	3 478	9 526
PERSONS PER ROOM										
0.50 or less	7 239	3 289	567	2 834	5 875	2 502	1 861	10 740	5 679	17 247
0.51 to 0.75	1 414	980	171	1 051	2 297	808	509	3 520	1 622	5 917
0.76 to 1.00	649	653	105	589	1 377	555	479	1 561	1 150	3 614
1.01 to 1.50	96	126	19	63	288	112	138	190	147	683
1.51 or more	53	24	5	31	61	85	68	23	50	268
PLUMBING FACILITIES BY PERSONS PER ROOM										
Complete plumbing facilities	9 368	4 904	839	4 511	9 803	3 947	2 916	15 908	8 578	27 558
1.01 or more	135	124	15	94	339	165	183	213	193	915
Lacking complete plumbing facilities	83	168	28	57	95	115	139	126	70	171
1.01 or more	14	26	9	–	10	32	23	–	4	36
HOUSEHOLDER 65 YEARS AND OVER										
Occupied housing units	**1 631**	**1 306**	**241**	**914**	**1 764**	**1 096**	**800**	**1 964**	**2 002**	**4 789**
Owner occupied	1 469	1 100	193	792	1 527	936	655	1 829	1 733	4 142
1-person households	617	560	104	307	690	442	360	676	796	1 864
Built 1939 or earlier	187	173	81	14	237	237	230	323	453	779
Mean household income in 1989 (dollars)	28 508	16 849	14 863	50 573	17 147	15 529	17 331	26 261	17 748	21 432
Lacking complete plumbing facilities	40	49	7	24	24	31	40	53	48	78
No vehicle available	145	338	35	80	299	150	225	292	385	839
No telephone in unit	15	79	12	39	110	77	56	50	100	236
1-person households	6	40	2	24	35	14	16	43	61	134
Units in structure:										
1, detached or attached	1 538	997	199	688	1 452	880	686	1 812	1 638	3 850
2 or more	46	61	7	67	45	–	42	14	73	264
Mobile home, trailer, or other	47	248	35	159	267	216	72	138	291	675
Specified owner	1 031	554	106	547	822	357	414	1 283	986	2 651
Mean value (dollars)	115 300	53 200	31 700	184 900	47 400	44 700	66 700	84 700	58 000	71 600
Specified renter	121	169	38	109	197	117	102	105	248	613
Mean contract rent (dollars)	305	124	89	389	142	111	85	255	108	240
With meals included in rent	–	–	–	–	–	–	–	–	4	–
Mean contract rent (dollars)	–	–	–	–	–	–	–	–	213	–
No meals included in rent	104	120	30	87	143	54	68	88	181	511
No cash rent	17	49	8	22	54	63	34	17	63	102
HOUSEHOLDS BELOW POVERTY LEVEL										
Occupied housing units	**527**	**981**	**187**	**502**	**1 283**	**798**	**688**	**920**	**1 290**	**2 730**
Renter occupied	181	305	83	161	477	266	228	252	380	1 137
Built 1939 or earlier	72	103	57	–	185	123	124	175	158	235
Lacking complete plumbing facilities	41	86	13	15	18	47	92	61	47	86
No vehicle available	83	254	36	60	277	141	287	201	365	668
No telephone in unit	35	283	48	147	392	235	197	86	257	647
1.01 or more persons per room	27	35	2	7	102	71	73	9	31	224

TIPSII [UPF] GH213 CENSUS90 71580800 07/28/93 10:47 AM MACHINE: C DATA:CENSUS90*H2TIPSDA13. 07/15/93 19:28:06 TAPE: NONE FRAME: 453
TSF:CENSUS90*92. 07/27/93 11:53:14 UTF:CENSUS90*93. 07/27/93 11:53:14 META:CENSUS90*H2TABLES13. 07/27/93 12:25:49

Table 97. **Structural and Utilization Characteristics of Rural Housing Units: 1990** —Con.

[Threshold is 50 persons. Data based on sample and subject to sampling variability, see text. For definitions of terms and meanings of symbols, see text]

State County	Hancock County	Haralson County	Harris County	Hart County	Heard County	Henry County	Houston County	Irwin County	Jackson County	Jasper County
Occupied housing units	**2 969**	**5 342**	**6 171**	**5 450**	**3 093**	**15 023**	**6 301**	**2 025**	**8 190**	**3 036**
POPULATION										
All persons	**8 908**	**14 882**	**17 048**	**14 542**	**8 628**	**44 648**	**18 632**	**5 486**	**23 400**	**8 453**
Persons in occupied housing units	8 762	14 732	16 883	14 465	8 511	44 434	18 570	5 486	22 874	8 389
Per occupied housing unit	2.95	2.76	2.74	2.65	2.75	2.96	2.95	2.71	2.79	2.76
Owner-occupied housing units	7 019	12 162	14 293	12 304	6 660	39 255	16 356	4 000	18 039	6 823
Per owner-occupied housing unit	3.07	2.81	2.84	2.65	2.73	2.99	2.97	2.47	2.83	2.94
Renter-occupied housing units	1 743	2 570	2 590	2 161	1 851	5 179	2 214	1 486	4 835	1 566
Per renter-occupied housing unit	2.57	2.53	2.28	2.68	2.84	2.75	2.79	3.66	2.67	2.20
AGE OF HOUSEHOLDER										
Under 25 years	135	311	278	281	140	426	235	92	485	173
25 to 34 years	502	1 165	1 171	1 122	615	3 533	1 493	421	1 754	514
35 to 44 years	631	1 029	1 243	1 024	634	3 807	1 627	351	1 695	602
45 to 54 years	340	919	993	849	518	2 995	1 236	384	1 430	439
55 to 64 years	508	803	1 122	784	434	2 255	909	191	1 145	529
65 to 74 years	469	658	802	857	449	1 263	592	366	1 047	451
75 years and over	384	457	562	533	303	744	209	220	634	328
HOUSE HEATING FUEL										
Utility gas	694	908	191	492	318	7 178	431	72	1 620	800
Bottled, tank, or LP gas	1 466	3 025	3 056	2 024	1 947	3 246	1 994	1 020	3 125	1 123
Electricity	416	645	2 110	1 726	364	3 450	3 599	713	2 153	674
Fuel oil, kerosene, etc.	46	58	59	306	43	374	47	26	162	80
All other fuels	342	691	755	902	414	764	230	169	1 116	353
No fuel used	5	15	–	–	7	11	–	25	14	6
VEHICLES AVAILABLE										
None	653	336	484	387	265	403	200	113	501	388
1	1 009	1 431	1 426	1 532	873	2 476	1 151	578	2 050	770
2	710	2 086	2 360	2 038	1 160	6 740	2 756	901	3 210	1 065
3 or more	597	1 489	1 901	1 493	795	5 404	2 194	433	2 429	813
YEAR HOUSEHOLDER MOVED INTO UNIT										
1989 to March 1990	345	922	920	838	535	2 747	1 185	201	1 613	506
1985 to 1988	740	1 549	1 862	1 450	819	5 801	2 485	525	2 319	873
1980 to 1984	359	727	920	748	555	2 252	709	262	1 087	443
1979 or earlier	1 525	2 144	2 469	2 414	1 184	4 223	1 922	1 037	3 171	1 214
PERSONS PER ROOM										
0.50 or less	1 654	3 157	3 985	3 555	1 766	9 494	4 193	1 337	4 856	1 879
0.51 to 0.75	551	1 183	1 221	1 043	724	3 501	1 244	313	1 907	500
0.76 to 1.00	467	789	771	720	443	1 708	665	310	1 165	530
1.01 to 1.50	199	175	144	98	135	274	157	58	213	127
1.51 or more	98	38	50	34	25	46	42	7	49	–
PLUMBING FACILITIES BY PERSONS PER ROOM										
Complete plumbing facilities	2 726	5 254	5 983	5 352	2 995	14 864	6 233	2 004	8 065	2 924
1.01 or more	243	213	171	110	154	274	195	65	255	121
Lacking complete plumbing facilities	243	88	188	98	98	159	68	21	125	112
1.01 or more	54	–	23	22	6	46	4	–	7	6
HOUSEHOLDER 65 YEARS AND OVER										
Occupied housing units	**853**	**1 115**	**1 364**	**1 390**	**752**	**2 007**	**801**	**586**	**1 681**	**779**
Owner occupied	701	1 001	1 152	1 277	656	1 755	711	528	1 382	598
1-person households	428	459	484	469	295	730	269	221	746	319
Built 1939 or earlier	144	196	256	244	175	240	85	144	355	195
Mean household income in 1989 (dollars)	14 638	16 624	18 484	22 382	15 321	26 173	20 751	21 378	17 554	22 827
Lacking complete plumbing facilities	37	27	113	27	23	57	53	5	41	41
No vehicle available	213	171	222	219	131	215	113	47	284	157
No telephone in unit	121	70	85	91	40	29	33	40	136	48
1-person households	60	41	30	27	17	17	24	33	54	22
Units in structure:										
1, detached or attached	730	896	1 137	1 204	605	1 774	662	512	1 213	671
2 or more	8	17	43	2	25	96	–	–	33	47
Mobile home, trailer, or other	115	202	184	184	122	137	139	74	435	61
Specified owner	458	399	695	697	274	1 169	422	184	592	436
Mean value (dollars)	37 900	41 000	52 300	77 100	40 900	78 100	54 800	51 900	50 300	54 700
Specified renter	142	83	146	101	74	202	90	42	253	167
Mean contract rent (dollars)	77	110	136	139	103	325	146	117	198	121
With meals included in rent	–	–	–	–	7	–	–	–	–	–
Mean contract rent (dollars)	–	–	–	–	163	–	–	–	–	–
No meals included in rent	109	57	94	64	43	171	42	12	139	117
No cash rent	33	26	52	37	24	31	48	30	114	50
HOUSEHOLDS BELOW POVERTY LEVEL										
Occupied housing units	**939**	**912**	**1 055**	**665**	**599**	**812**	**542**	**337**	**1 225**	**559**
Renter occupied	388	339	368	226	243	297	244	127	525	263
Built 1939 or earlier	92	97	117	102	66	76	41	61	211	69
Lacking complete plumbing facilities	136	37	141	64	57	54	45	7	72	55
No vehicle available	420	194	297	176	207	147	144	66	290	205
No telephone in unit	402	248	275	225	187	91	135	90	380	188
1.01 or more persons per room	128	29	42	51	63	28	50	43	73	10

TIPSII [UPF] GH213 CENSUS90 71580800 07/28/93 10:47 AM MACHINE: C DATA:CENSUS90*H2TIPSDA13. 07/15/93 19:28:06 TAPE: NONE FRAME: 454
TSF:CENSUS90*92. 07/27/93 11:53:14 UTF:CENSUS90*93. 07/27/93 11:53:14 META:CENSUS90*H2TABLES13. 07/27/93 12:25:49

Table 97. **Structural and Utilization Characteristics of Rural Housing Units: 1990** —Con.

[Threshold is 50 persons. Data based on sample and subject to sampling variability, see text. For definitions of terms and meanings of symbols, see text]

State County	Jeff Davis County	Jefferson County	Jenkins County	Johnson County	Jones County	Lamar County	Lanier County	Laurens County	Lee County	Liberty County
Occupied housing units	**2 784**	**6 093**	**1 582**	**3 010**	**5 968**	**2 968**	**1 965**	**7 702**	**3 972**	**5 531**
POPULATION										
All persons	**7 830**	**17 408**	**4 439**	**8 329**	**16 995**	**8 291**	**5 531**	**21 152**	**12 713**	**17 351**
Persons in occupied housing units	7 766	17 001	4 439	8 173	16 779	8 291	5 459	21 007	12 001	15 627
Per occupied housing unit	2.79	2.79	2.81	2.72	2.81	2.79	2.78	2.73	3.02	2.83
Owner-occupied housing units	6 304	11 955	3 472	6 386	14 096	6 442	3 892	17 054	9 351	9 342
Per owner-occupied housing unit	2.83	2.84	2.89	2.72	2.83	2.79	2.77	2.74	3.02	2.90
Renter-occupied housing units	1 462	5 046	967	1 787	2 683	1 849	1 567	3 953	2 650	6 285
Per renter-occupied housing unit	2.62	2.68	2.55	2.70	2.73	2.81	2.79	2.66	3.03	2.73
AGE OF HOUSEHOLDER										
Under 25 years	235	225	66	126	226	135	113	480	165	888
25 to 34 years	558	1 091	328	529	1 368	525	414	1 605	945	1 503
35 to 44 years	574	1 306	341	508	1 549	688	357	1 650	1 191	1 003
45 to 54 years	443	894	284	561	1 042	547	322	1 170	622	671
55 to 64 years	378	820	235	398	750	469	292	1 180	414	599
65 to 74 years	412	1 018	200	482	586	277	286	1 037	438	535
75 years and over	184	739	128	406	447	327	181	580	197	332
HOUSE HEATING FUEL										
Utility gas	350	1 924	45	698	1 516	689	442	764	194	728
Bottled, tank, or LP gas	1 394	2 395	805	1 405	2 338	1 315	760	3 516	1 268	2 053
Electricity	746	1 165	484	539	1 630	552	607	2 422	2 341	2 303
Fuel oil, kerosene, etc.	20	111	41	63	92	26	29	149	25	115
All other fuels	266	495	207	299	392	386	102	835	122	332
No fuel used	8	3	–	6	–	–	25	16	22	–
VEHICLES AVAILABLE										
None	123	1 126	107	420	470	243	210	550	298	472
1	828	2 061	531	1 023	1 227	723	668	2 247	964	2 269
2	1 399	1 906	599	886	2 402	1 120	669	2 887	1 694	1 914
3 or more	434	1 000	345	681	1 869	882	418	2 018	1 016	876
YEAR HOUSEHOLDER MOVED INTO UNIT										
1989 to March 1990	488	963	240	370	924	512	430	1 155	751	2 008
1985 to 1988	656	1 363	479	772	2 080	740	468	2 245	1 302	1 282
1980 to 1984	389	913	188	520	898	480	226	1 052	658	645
1979 or earlier	1 251	2 854	675	1 348	2 066	1 236	841	3 250	1 261	1 596
PERSONS PER ROOM										
0.50 or less	1 561	3 715	967	1 828	3 652	1 841	1 072	4 762	2 227	2 928
0.51 to 0.75	660	1 090	290	613	1 467	544	457	1 522	941	1 314
0.76 to 1.00	464	887	260	389	665	430	357	1 082	629	982
1.01 to 1.50	60	248	59	132	171	134	60	257	119	230
1.51 or more	39	153	6	48	13	19	19	79	56	77
PLUMBING FACILITIES BY PERSONS PER ROOM										
Complete plumbing facilities	2 740	5 812	1 467	2 918	5 795	2 915	1 930	7 549	3 927	5 419
1.01 or more	99	330	59	159	160	144	72	324	172	289
Lacking complete plumbing facilities	44	281	115	92	173	53	35	153	45	112
1.01 or more	–	71	6	21	24	9	7	12	3	18
HOUSEHOLDER 65 YEARS AND OVER										
Occupied housing units	**596**	**1 757**	**328**	**888**	**1 033**	**604**	**467**	**1 617**	**635**	**867**
Owner occupied	524	1 302	253	716	878	514	402	1 338	512	827
1-person households	201	772	149	495	408	206	225	657	213	308
Built 1939 or earlier	83	416	81	259	108	176	86	224	85	95
Mean household income in 1989 (dollars)	16 028	15 172	15 725	13 068	19 937	15 247	16 318	17 746	18 133	17 450
Lacking complete plumbing facilities	9	71	–	50	50	27	16	48	10	24
No vehicle available	24	427	53	218	247	114	62	265	107	157
No telephone in unit	18	177	22	106	73	44	51	72	23	49
1-person households	14	92	14	87	60	3	14	29	20	25
Units in structure:										
1, detached or attached	495	1 435	249	725	668	481	364	1 216	434	592
2 or more	–	130	–	62	21	17	–	15	39	–
Mobile home, trailer, or other	101	192	79	101	344	106	103	386	162	275
Specified owner	204	885	112	428	436	229	223	644	321	451
Mean value (dollars)	34 600	36 400	51 500	31 900	52 400	43 700	39 900	41 000	56 500	43 500
Specified renter	57	412	59	146	142	78	39	258	114	35
Mean contract rent (dollars)	119	106	77	65	166	156	127	147	127	136
With meals included in rent	–	4	–	–	–	–	–	–	–	–
Mean contract rent (dollars)	–	70	–	–	–	–	–	–	–	–
No meals included in rent	30	332	33	116	88	55	14	138	73	15
No cash rent	27	76	26	30	54	23	25	120	41	20
HOUSEHOLDS BELOW POVERTY LEVEL										
Occupied housing units	**464**	**1 852**	**416**	**777**	**712**	**436**	**480**	**1 397**	**649**	**951**
Renter occupied	167	986	204	326	197	169	187	581	305	314
Built 1939 or earlier	53	250	55	169	51	90	48	195	42	68
Lacking complete plumbing facilities	25	190	69	47	57	32	14	78	23	45
No vehicle available	80	773	93	251	273	139	139	358	223	284
No telephone in unit	71	657	144	241	156	72	240	365	161	164
1.01 or more persons per room	42	292	24	77	39	29	43	126	72	124

TIPSII [UPF] GH213 CENSUS90 71580800 07/28/93 10:47 AM MACHINE: C DATA:CENSUS90*H2TIPSDA13. 07/15/93 19:28:06 TAPE: NONE FRAME: 455
TSF:CENSUS90*92. 07/27/93 11:53:14 UTF:CENSUS90*93. 07/27/93 11:53:14 META:CENSUS90*H2TABLES13. 07/27/93 12:25:49

Table 97. Structural and Utilization Characteristics of Rural Housing Units: 1990 —Con.

[Threshold is 50 persons. Data based on sample and subject to sampling variability, see text. For definitions of terms and meanings of symbols, see text]

State County	Lincoln County	Long County	Lowndes County	Lumpkin County	McDuffie County	McIntosh County	Macon County	Madison County	Marion County	Meriwether County
Occupied housing units	**2 702**	**2 196**	**12 171**	**4 195**	**4 726**	**3 186**	**2 816**	**7 740**	**1 962**	**6 066**
POPULATION										
All persons	**7 442**	**6 202**	**36 165**	**11 459**	**13 257**	**8 634**	**8 608**	**21 050**	**5 590**	**18 438**
Persons in occupied housing units	7 408	6 029	34 101	11 384	13 246	8 621	8 409	20 986	5 517	17 916
Per occupied housing unit	2.74	2.75	2.80	2.71	2.80	2.71	2.99	2.71	2.81	2.95
Owner-occupied housing units	6 162	4 229	24 664	9 699	9 900	7 325	5 908	17 938	4 497	13 018
Per owner-occupied housing unit	2.84	2.87	2.86	2.85	2.75	2.75	2.91	2.82	2.91	2.85
Renter-occupied housing units	1 246	1 800	9 437	1 685	3 346	1 296	2 501	3 048	1 020	4 898
Per renter-occupied housing unit	2.35	2.49	2.65	2.12	2.96	2.46	3.19	2.20	2.45	3.28
AGE OF HOUSEHOLDER										
Under 25 years	89	387	993	312	230	102	91	332	94	329
25 to 34 years	429	481	3 107	1 038	868	566	563	1 637	362	1 026
35 to 44 years	532	434	2 454	929	1 121	589	584	1 645	391	1 238
45 to 54 years	455	256	2 072	766	902	588	467	1 423	323	1 037
55 to 64 years	457	251	1 492	506	622	499	410	1 052	257	996
65 to 74 years	450	235	1 248	338	662	416	394	935	313	900
75 years and over	290	152	805	306	321	426	307	716	222	540
HOUSE HEATING FUEL										
Utility gas	95	472	1 921	209	842	440	419	1 742	141	756
Bottled, tank, or LP gas	1 109	839	3 783	1 975	1 644	1 335	1 586	2 502	1 199	3 577
Electricity	601	731	5 995	898	1 491	1 022	582	2 209	370	852
Fuel oil, kerosene, etc.	320	20	99	144	157	112	50	179	38	113
All other fuels	577	130	326	969	592	277	173	1 093	214	752
No fuel used	–	4	47	–	–	–	6	15	–	16
VEHICLES AVAILABLE										
None	338	181	738	256	509	383	417	526	309	779
1	791	862	3 637	1 003	1 173	1 152	861	2 063	568	1 877
2	963	679	5 184	1 653	1 782	1 088	914	2 821	649	1 960
3 or more	610	474	2 612	1 283	1 262	563	624	2 330	436	1 450
YEAR HOUSEHOLDER MOVED INTO UNIT										
1989 to March 1990	311	716	2 925	939	762	482	412	1 144	270	1 071
1985 to 1988	642	532	3 786	1 207	1 230	667	616	2 055	543	1 390
1980 to 1984	453	290	1 667	637	695	535	463	1 169	309	909
1979 or earlier	1 296	658	3 793	1 412	2 039	1 502	1 325	3 372	840	2 696
PERSONS PER ROOM										
0.50 or less	1 767	1 203	7 446	2 684	2 881	1 948	1 595	4 931	1 178	3 619
0.51 to 0.75	431	481	2 364	827	1 084	680	569	1 584	380	1 054
0.76 to 1.00	326	371	1 813	541	546	355	446	969	275	902
1.01 to 1.50	109	115	416	84	162	161	122	180	100	326
1.51 or more	69	26	132	59	53	42	84	76	29	165
PLUMBING FACILITIES BY PERSONS PER ROOM										
Complete plumbing facilities	2 470	2 176	12 040	4 108	4 632	3 139	2 703	7 568	1 839	5 820
1.01 or more	125	139	534	124	200	203	184	247	115	414
Lacking complete plumbing facilities	232	20	131	87	94	47	113	172	123	246
1.01 or more	53	2	14	19	15	–	22	9	14	77
HOUSEHOLDER 65 YEARS AND OVER										
Occupied housing units	**740**	**387**	**2 053**	**644**	**983**	**842**	**701**	**1 651**	**535**	**1 440**
Owner occupied	635	325	1 771	588	797	743	553	1 351	406	1 200
1-person households	311	199	882	274	416	364	304	721	213	626
Built 1939 or earlier	186	62	219	86	162	130	195	399	164	452
Mean household income in 1989 (dollars)	17 759	11 948	17 135	15 549	17 688	13 368	15 407	17 615	13 003	15 800
Lacking complete plumbing facilities	48	12	44	–	28	16	27	100	40	77
No vehicle available	134	72	344	166	156	167	170	297	158	318
No telephone in unit	44	52	121	14	79	29	81	68	83	126
1-person households	16	31	71	14	39	12	26	47	50	70
Units in structure:										
1, detached or attached	601	271	1 520	475	749	613	582	1 249	397	1 158
2 or more	28	7	99	9	39	33	36	78	47	45
Mobile home, trailer, or other	111	109	434	160	195	196	83	324	91	237
Specified owner	369	194	1 063	213	457	477	333	653	243	676
Mean value (dollars)	41 200	33 400	56 700	53 600	45 800	43 900	31 100	47 200	35 100	40 700
Specified renter	84	62	243	32	163	91	112	226	121	226
Mean contract rent (dollars)	100	114	185	125	140	124	112	109	99	140
With meals included in rent	–	–	–	–	–	2	–	3	–	–
Mean contract rent (dollars)	–	–	–	–	–	50	–	263	–	–
No meals included in rent	69	49	196	18	144	62	80	163	106	186
No cash rent	15	13	47	14	19	27	32	60	15	40
HOUSEHOLDS BELOW POVERTY LEVEL										
Occupied housing units	**576**	**510**	**1 946**	**741**	**887**	**820**	**818**	**1 364**	**551**	**1 316**
Renter occupied	215	252	856	235	457	180	415	502	193	622
Built 1939 or earlier	94	41	163	33	102	89	91	166	84	206
Lacking complete plumbing facilities	111	9	78	42	63	31	63	81	58	135
No vehicle available	211	113	477	149	358	237	306	331	212	483
No telephone in unit	159	171	448	142	316	211	299	352	184	476
1.01 or more persons per room	66	46	187	19	109	67	102	147	58	217

TIPSII [UPF] GH213 CENSUS90 71580800 07/28/93 10:47 AM MACHINE: C DATA:CENSUS90*H2TIPSDA13. 07/15/93 19:28:06 TAPE: NONE FRAME: 456
TSF:CENSUS90*92. 07/27/93 11:53:14 UTF:CENSUS90*93. 07/27/93 11:53:14 META:CENSUS90*H2TABLES13. 07/27/93 12:25:49

Table 97. **Structural and Utilization Characteristics of Rural Housing Units: 1990** —Con.

[Threshold is 50 persons. Data based on sample and subject to sampling variability, see text. For definitions of terms and meanings of symbols, see text]

State County	Miller County	Mitchell County	Monroe County	Montgomery County	Morgan County	Murray County	Muscogee County	Newton County	Oconee County	Oglethorpe County
Occupied housing units	**2 336**	**3 718**	**4 292**	**2 466**	**3 150**	**8 177**	**1 645**	**10 757**	**5 841**	**3 581**
POPULATION										
All persons	**6 280**	**11 398**	**12 845**	**7 060**	**9 400**	**23 271**	**5 765**	**31 782**	**16 772**	**9 763**
Persons in occupied housing units	6 180	11 344	12 365	6 612	9 304	23 256	5 765	31 257	16 650	9 683
Per occupied housing unit	2.65	3.05	2.88	2.68	2.95	2.84	3.50	2.91	2.85	2.70
Owner-occupied housing units	4 919	8 098	10 087	4 820	7 481	18 602	1 677	24 339	13 794	8 124
Per owner-occupied housing unit	2.78	2.79	2.92	2.65	2.98	2.94	2.98	2.91	2.94	2.76
Renter-occupied housing units	1 261	3 246	2 278	1 792	1 823	4 654	4 088	6 918	2 856	1 559
Per renter-occupied housing unit	2.22	3.99	2.73	2.78	2.86	2.52	3.78	2.90	2.50	2.46
AGE OF HOUSEHOLDER										
Under 25 years	80	138	162	136	101	669	180	608	210	205
25 to 34 years	421	838	940	546	625	2 185	757	2 349	1 334	733
35 to 44 years	406	803	941	471	713	1 787	326	2 440	1 658	729
45 to 54 years	362	679	900	369	448	1 494	205	1 976	1 058	622
55 to 64 years	326	429	523	342	451	1 019	108	1 532	675	501
65 to 74 years	463	461	555	283	436	653	50	1 198	513	404
75 years and over	278	370	271	319	376	370	19	654	393	387
HOUSE HEATING FUEL										
Utility gas	209	201	547	469	240	977	894	4 311	2 165	752
Bottled, tank, or LP gas	714	1 974	1 945	839	1 292	1 903	176	2 497	1 011	1 327
Electricity	1 210	1 236	1 355	779	881	3 779	537	2 983	2 121	728
Fuel oil, kerosene, etc.	44	43	55	87	102	426	–	243	70	128
All other fuels	158	251	390	277	631	1 078	38	723	468	639
No fuel used	1	13	–	15	4	14	–	–	6	7
VEHICLES AVAILABLE										
None	307	298	238	255	242	388	47	610	269	385
1	764	1 102	998	804	840	2 372	703	2 817	1 139	757
2	754	1 393	1 589	879	1 041	3 615	574	4 039	2 635	1 254
3 or more	511	925	1 467	528	1 027	1 802	321	3 291	1 798	1 185
YEAR HOUSEHOLDER MOVED INTO UNIT										
1989 to March 1990	339	466	747	400	505	1 960	630	2 009	1 159	553
1985 to 1988	455	963	1 381	676	799	2 469	664	3 099	1 976	888
1980 to 1984	369	614	670	302	509	1 118	195	1 507	840	549
1979 or earlier	1 173	1 675	1 494	1 088	1 337	2 630	156	4 142	1 866	1 591
PERSONS PER ROOM										
0.50 or less	1 518	2 158	2 645	1 496	1 869	4 416	608	6 220	3 992	2 339
0.51 to 0.75	428	693	856	461	678	1 909	374	2 433	1 106	687
0.76 to 1.00	283	544	589	384	459	1 516	544	1 708	635	407
1.01 to 1.50	79	198	167	103	105	254	75	317	85	122
1.51 or more	28	125	35	22	39	82	44	79	23	26
PLUMBING FACILITIES BY PERSONS PER ROOM										
Complete plumbing facilities	2 274	3 570	4 176	2 431	2 995	8 062	1 634	10 618	5 782	3 435
1.01 or more	107	282	188	117	120	319	119	381	98	128
Lacking complete plumbing facilities	62	148	116	35	155	115	11	139	59	146
1.01 or more	–	41	14	8	24	17	–	15	10	20
HOUSEHOLDER 65 YEARS AND OVER										
Occupied housing units	**741**	**831**	**826**	**602**	**812**	**1 023**	**69**	**1 852**	**906**	**791**
Owner occupied	588	625	732	487	672	839	69	1 654	786	637
1-person households	346	332	297	315	289	417	22	608	366	351
Built 1939 or earlier	146	157	159	221	170	170	8	365	184	216
Mean household income in 1989 (dollars)	27 993	17 720	24 372	16 029	21 564	13 997	39 183	21 830	26 556	14 180
Lacking complete plumbing facilities	42	81	72	19	58	28	–	53	18	54
No vehicle available	164	119	126	110	150	207	7	264	178	212
No telephone in unit	102	63	65	85	72	78	–	56	13	82
1-person households	68	29	17	51	34	53	–	14	5	52
Units in structure:										
1, detached or attached	633	684	666	528	692	823	69	1 607	768	629
2 or more	52	28	9	24	9	22	–	27	25	3
Mobile home, trailer, or other	56	119	151	50	111	178	–	218	113	159
Specified owner	328	322	333	279	354	403	53	1 119	502	301
Mean value (dollars)	37 200	39 400	54 100	40 500	67 800	43 400	111 700	60 300	70 700	46 300
Specified renter	127	155	80	89	111	155	–	176	104	123
Mean contract rent (dollars)	94	119	123	76	115	169	–	217	245	109
With meals included in rent	–	–	7	–	–	–	–	11	–	–
Mean contract rent (dollars)	–	–	50	–	–	–	–	313	–	–
No meals included in rent	96	85	51	69	70	105	–	101	71	69
No cash rent	31	70	22	20	41	50	–	64	33	54
HOUSEHOLDS BELOW POVERTY LEVEL										
Occupied housing units	**592**	**854**	**510**	**613**	**513**	**1 045**	**218**	**1 228**	**590**	**675**
Renter occupied	299	392	145	299	159	412	206	561	259	243
Built 1939 or earlier	95	83	68	119	122	89	4	142	115	151
Lacking complete plumbing facilities	47	98	27	21	64	78	–	59	39	53
No vehicle available	210	219	118	162	151	188	–	304	168	258
No telephone in unit	247	247	128	287	124	422	14	297	126	164
1.01 or more persons per room	49	143	48	69	27	103	20	156	7	67

TIPSII [UPF] GH213 CENSUS90 71580800 07/28/93 10:47 AM MACHINE: C DATA:CENSUS90*H2TIPSDA13. 07/15/93 19:28:06 TAPE: NONE FRAME: 457
TSF:CENSUS90*92. 07/27/93 11:53:14 UTF:CENSUS90*93. 07/27/93 11:53:14 META:CENSUS90*H2TABLES13. 07/27/93 12:25:49

Table 97. **Structural and Utilization Characteristics of Rural Housing Units: 1990** —Con.

[Threshold is 50 persons. Data based on sample and subject to sampling variability, see text. For definitions of terms and meanings of symbols, see text]

State County	Paulding County	Peach County	Pickens County	Pierce County	Pike County	Polk County	Pulaski County	Putnam County	Quitman County	Rabun County
Occupied housing units	**13 286**	**4 171**	**5 386**	**3 482**	**3 526**	**8 003**	**1 679**	**3 552**	**857**	**4 630**
POPULATION										
All persons	**38 989**	**12 987**	**14 432**	**9 920**	**10 224**	**22 481**	**4 581**	**9 400**	**2 209**	**11 648**
Persons in occupied housing units	38 800	11 908	14 247	9 920	10 094	22 456	4 464	9 286	2 209	11 470
Per occupied housing unit	2.92	2.85	2.65	2.85	2.86	2.81	2.66	2.61	2.58	2.48
Owner-occupied housing units	33 107	10 078	11 529	8 004	8 139	18 176	3 291	7 098	1 519	9 450
Per owner-occupied housing unit	2.94	3.00	2.67	2.73	2.86	2.85	2.51	2.49	2.41	2.51
Renter-occupied housing units	5 693	1 830	2 718	1 916	1 955	4 280	1 173	2 188	690	2 020
Per renter-occupied housing unit	2.81	2.25	2.54	3.49	2.87	2.63	3.20	3.13	3.04	2.35
AGE OF HOUSEHOLDER										
Under 25 years	738	233	264	159	140	410	98	159	44	206
25 to 34 years	3 847	817	1 050	711	692	1 443	231	602	126	630
35 to 44 years	3 488	919	1 080	797	694	1 628	320	682	130	840
45 to 54 years	2 139	741	872	637	681	1 537	318	642	128	783
55 to 64 years	1 406	708	876	521	608	1 420	310	716	154	931
65 to 74 years	1 136	388	777	345	413	930	311	539	177	641
75 years and over	532	365	467	312	298	635	91	212	98	599
HOUSE HEATING FUEL										
Utility gas	4 047	1 155	1 410	310	424	2 723	234	176	59	51
Bottled, tank, or LP gas	4 192	1 282	1 514	1 459	1 857	3 112	677	1 750	513	1 735
Electricity	3 450	1 542	1 009	1 321	649	1 156	589	1 210	218	1 048
Fuel oil, kerosene, etc.	190	15	604	30	20	113	18	40	21	378
All other fuels	1 407	168	844	352	576	893	143	369	46	1 418
No fuel used	–	9	5	10	–	6	18	7	–	–
VEHICLES AVAILABLE										
None	521	298	466	224	321	557	115	288	183	395
1	2 697	1 052	1 310	928	858	1 991	542	873	283	1 158
2	6 140	1 675	2 114	1 506	1 237	3 043	527	1 351	253	1 881
3 or more	3 928	1 146	1 496	824	1 110	2 412	495	1 040	138	1 196
YEAR HOUSEHOLDER MOVED INTO UNIT										
1989 to March 1990	2 739	670	822	605	511	1 321	223	803	145	763
1985 to 1988	4 617	1 213	1 733	943	1 082	2 108	377	1 124	224	1 133
1980 to 1984	1 896	615	821	483	546	1 027	291	618	142	759
1979 or earlier	4 034	1 673	2 010	1 451	1 387	3 547	788	1 007	346	1 975
PERSONS PER ROOM										
0.50 or less	7 579	2 733	3 370	2 076	2 197	4 864	1 123	2 269	538	3 078
0.51 to 0.75	3 353	742	1 174	717	656	1 669	277	660	124	957
0.76 to 1.00	1 989	535	655	559	516	1 205	190	482	120	507
1.01 to 1.50	286	119	148	117	135	241	56	116	46	61
1.51 or more	79	42	39	13	22	24	33	25	29	27
PLUMBING FACILITIES BY PERSONS PER ROOM										
Complete plumbing facilities	13 145	4 080	5 282	3 435	3 460	7 876	1 637	3 479	800	4 528
1.01 or more	347	153	179	119	150	261	84	119	59	88
Lacking complete plumbing facilities	141	91	104	47	66	127	42	73	57	102
1.01 or more	18	8	8	11	7	4	5	22	16	–
HOUSEHOLDER 65 YEARS AND OVER										
Occupied housing units	**1 668**	**753**	**1 244**	**657**	**711**	**1 565**	**402**	**751**	**275**	**1 240**
Owner occupied	1 542	626	1 032	589	572	1 417	341	665	218	1 082
1-person households	594	305	540	310	291	682	235	244	114	515
Built 1939 or earlier	225	101	224	138	167	295	41	111	30	226
Mean household income in 1989 (dollars)	20 066	24 208	18 876	14 509	20 413	14 732	17 950	21 016	17 629	18 893
Lacking complete plumbing facilities	51	28	56	18	28	31	20	26	20	75
No vehicle available	205	160	291	117	163	272	61	118	67	310
No telephone in unit	103	56	100	30	77	50	44	53	26	81
1-person households	80	37	68	20	48	28	35	19	16	54
Units in structure:										
1, detached or attached	1 389	621	1 031	537	540	1 325	282	530	195	952
2 or more	5	12	86	–	36	27	16	–	4	75
Mobile home, trailer, or other	274	120	127	120	135	213	104	221	76	213
Specified owner	830	413	669	279	257	889	167	367	120	673
Mean value (dollars)	64 800	57 100	74 800	35 400	54 100	40 400	40 600	69 900	51 600	78 600
Specified renter	109	116	197	52	117	138	49	60	48	142
Mean contract rent (dollars)	176	169	175	97	107	176	69	163	86	147
With meals included in rent	–	11	–	–	–	–	–	–	1	2
Mean contract rent (dollars)	–	363	–	–	–	–	–	–	50	675
No meals included in rent	70	74	153	12	75	80	49	30	35	107
No cash rent	39	31	44	40	42	58	–	30	12	33
HOUSEHOLDS BELOW POVERTY LEVEL										
Occupied housing units	**1 196**	**563**	**841**	**789**	**516**	**1 333**	**404**	**391**	**265**	**792**
Renter occupied	450	238	321	214	219	444	164	164	130	244
Built 1939 or earlier	121	61	101	96	98	209	62	70	27	132
Lacking complete plumbing facilities	36	57	46	30	37	44	19	23	41	71
No vehicle available	254	191	251	146	206	318	100	120	132	271
No telephone in unit	321	174	288	185	98	348	160	139	82	170
1.01 or more persons per room	86	57	65	61	53	61	64	22	52	23

TIPSII [UPF] GH213 CENSUS90 71580800 07/28/93 10:47 AM MACHINE: C DATA:CENSUS90*H2TIPSDA13. 07/15/93 19:28:06 TAPE: NONE FRAME: 458
TSF:CENSUS90*92. 07/27/93 11:53:14 UTF:CENSUS90*93. 07/27/93 11:53:14 META:CENSUS90*H2TABLES13. 07/27/93 12:25:49

Table 97. **Structural and Utilization Characteristics of Rural Housing Units: 1990** —Con.

[Threshold is 50 persons. Data based on sample and subject to sampling variability, see text. For definitions of terms and meanings of symbols, see text]

State County	Randolph County	Richmond County	Rockdale County	Schley County	Screven County	Seminole County	Spalding County	Stephens County	Stewart County	Sumter County
Occupied housing units	**1 541**	**6 298**	**10 482**	**1 315**	**3 909**	**2 166**	**9 913**	**5 470**	**1 982**	**4 675**
POPULATION										
All persons	**4 293**	**18 744**	**32 000**	**3 588**	**10 973**	**6 249**	**29 171**	**14 991**	**5 654**	**13 716**
Persons in occupied housing units	4 293	18 025	31 719	3 580	10 895	5 754	28 632	14 472	5 551	13 541
Per occupied housing unit	2.79	2.86	3.03	2.72	2.79	2.66	2.89	2.65	2.80	2.90
Owner-occupied housing units	2 936	14 543	27 353	2 653	8 419	4 440	23 111	11 831	3 952	10 724
Per owner-occupied housing unit	2.68	2.90	3.08	2.79	2.80	2.48	2.95	2.63	2.82	2.96
Renter-occupied housing units	1 357	3 482	4 366	927	2 476	1 314	5 521	2 641	1 599	2 817
Per renter-occupied housing unit	3.04	2.71	2.71	2.54	2.75	3.49	2.67	2.72	2.76	2.69
AGE OF HOUSEHOLDER										
Under 25 years	80	390	222	114	152	70	432	386	52	218
25 to 34 years	293	1 552	2 065	202	771	372	2 077	942	306	873
35 to 44 years	291	1 366	2 930	194	896	451	2 455	1 116	389	981
45 to 54 years	183	1 175	2 281	255	593	318	1 974	924	300	946
55 to 64 years	264	894	1 586	154	458	361	1 314	711	331	694
65 to 74 years	261	577	991	222	584	402	1 038	852	303	529
75 years and over	169	344	407	174	455	192	623	539	301	434
HOUSE HEATING FUEL										
Utility gas	317	1 941	6 591	54	175	56	3 679	968	702	273
Bottled, tank, or LP gas	650	1 593	1 347	742	1 307	728	3 865	2 367	773	2 263
Electricity	299	2 464	1 899	310	1 717	1 198	1 541	940	253	1 802
Fuel oil, kerosene, etc.	30	58	217	40	179	38	207	192	27	86
All other fuels	243	242	420	131	525	143	608	1 001	226	251
No fuel used	2	–	8	38	6	3	13	2	1	–
VEHICLES AVAILABLE										
None	272	255	223	259	532	224	338	350	418	490
1	510	1 668	1 756	339	1 185	625	2 302	1 463	705	1 227
2	447	2 609	4 633	430	1 394	791	4 273	2 272	598	1 689
3 or more	312	1 766	3 870	287	798	526	3 000	1 385	261	1 269
YEAR HOUSEHOLDER MOVED INTO UNIT										
1989 to March 1990	197	1 294	1 609	325	537	331	1 897	821	243	719
1985 to 1988	386	2 105	3 658	268	1 055	422	2 850	1 344	391	1 266
1980 to 1984	231	963	1 468	141	685	382	1 381	807	310	663
1979 or earlier	727	1 936	3 747	581	1 632	1 031	3 785	2 498	1 038	2 027
PERSONS PER ROOM										
0.50 or less	955	3 691	7 026	769	2 380	1 446	5 831	3 553	1 229	2 747
0.51 to 0.75	243	1 395	2 172	278	803	413	2 228	1 164	297	888
0.76 to 1.00	202	1 031	1 110	180	482	170	1 445	637	291	758
1.01 to 1.50	93	156	156	72	189	93	356	93	108	188
1.51 or more	48	25	18	16	55	44	53	23	57	94
PLUMBING FACILITIES BY PERSONS PER ROOM										
Complete plumbing facilities	1 425	6 257	10 429	1 296	3 706	2 105	9 874	5 396	1 826	4 577
1.01 or more	91	181	167	88	200	114	405	109	139	270
Lacking complete plumbing facilities	116	41	53	19	203	61	39	74	156	98
1.01 or more	50	–	7	–	44	23	4	7	26	12
HOUSEHOLDER 65 YEARS AND OVER										
Occupied housing units	**430**	**921**	**1 398**	**396**	**1 039**	**594**	**1 661**	**1 391**	**604**	**963**
Owner occupied	354	823	1 278	307	835	542	1 457	1 249	464	751
1-person households	205	380	514	209	436	256	578	596	279	419
Built 1939 or earlier	181	104	74	85	168	81	189	190	145	229
Mean household income in 1989 (dollars)	15 343	27 013	28 916	16 488	14 250	13 393	18 865	14 769	16 091	19 233
Lacking complete plumbing facilities	23	12	33	14	106	10	29	24	39	42
No vehicle available	90	105	126	103	244	101	180	227	161	187
No telephone in unit	55	27	35	33	76	69	29	81	60	80
1-person households	33	24	35	2	54	36	21	56	31	65
Units in structure:										
1, detached or attached	375	652	1 201	315	812	444	1 373	1 193	505	793
2 or more	5	40	42	41	19	4	19	48	33	29
Mobile home, trailer, or other	50	229	155	40	208	146	269	150	66	141
Specified owner	220	447	843	194	352	233	921	744	335	434
Mean value (dollars)	36 400	62 300	93 100	48 900	31 100	48 800	46 900	46 700	37 100	48 500
Specified renter	52	95	89	81	152	32	177	130	132	167
Mean contract rent (dollars)	97	95	331	79	100	115	143	112	85	103
With meals included in rent	–	–	–	–	–	–	–	–	–	–
Mean contract rent (dollars)	–	–	–	–	–	–	–	–	–	–
No meals included in rent	22	86	85	72	105	17	130	69	113	90
No cash rent	30	9	4	9	47	15	47	61	19	77
HOUSEHOLDS BELOW POVERTY LEVEL										
Occupied housing units	**439**	**796**	**476**	**304**	**989**	**558**	**892**	**886**	**632**	**876**
Renter occupied	207	357	199	160	415	175	433	274	265	450
Built 1939 or earlier	75	31	37	50	90	90	111	94	93	115
Lacking complete plumbing facilities	76	3	33	7	134	47	16	48	62	59
No vehicle available	177	195	82	156	377	139	179	258	289	322
No telephone in unit	153	122	103	108	259	228	200	254	176	247
1.01 or more persons per room	87	57	47	36	131	92	123	34	71	125

TIPSII [UPF] GH213 CENSUS90 71580800 07/28/93 10:47 AM MACHINE: C DATA:CENSUS90*H2TIPSDA13. 07/15/93 19:28:06 TAPE: NONE FRAME: 459
TSF:CENSUS90*92. 07/27/93 11:53:14 UTF:CENSUS90*93. 07/27/93 11:53:14 META:CENSUS90*H2TABLES13. 07/27/93 12:25:49

Table 97. **Structural and Utilization Characteristics of Rural Housing Units: 1990** —Con.

[Threshold is 50 persons. Data based on sample and subject to sampling variability, see text. For definitions of terms and meanings of symbols, see text]

State County	Talbot County	Taliaferro County	Tattnall County	Taylor County	Telfair County	Terrell County	Thomas County	Tift County	Toombs County	Towns County
Occupied housing units	**2 288**	**727**	**4 443**	**2 804**	**2 886**	**1 878**	**7 605**	**6 200**	**3 107**	**2 812**
POPULATION										
All persons	**6 387**	**1 915**	**14 046**	**7 642**	**7 985**	**5 358**	**21 529**	**17 884**	**8 602**	**6 754**
Persons in occupied housing units	6 383	1 915	11 777	7 642	7 793	5 298	21 122	17 414	8 602	6 357
Per occupied housing unit	2.79	2.63	2.65	2.73	2.70	2.82	2.78	2.81	2.77	2.26
Owner-occupied housing units	4 886	1 453	8 917	5 536	6 312	4 029	16 617	13 996	6 951	5 552
Per owner-occupied housing unit	2.76	2.52	2.74	2.70	2.75	2.97	2.89	2.83	2.83	2.26
Renter-occupied housing units	1 497	462	2 860	2 106	1 481	1 269	4 505	3 418	1 651	805
Per renter-occupied housing unit	2.91	3.08	2.41	2.80	2.51	2.43	2.43	2.71	2.55	2.30
AGE OF HOUSEHOLDER										
Under 25 years	88	30	193	110	123	45	380	351	192	94
25 to 34 years	351	106	891	537	541	287	1 429	1 253	620	356
35 to 44 years	511	95	773	520	553	386	1 682	1 412	746	432
45 to 54 years	354	130	808	449	390	294	1 342	944	506	402
55 to 64 years	366	90	623	408	455	330	1 087	921	374	512
65 to 74 years	318	144	685	418	468	328	991	688	448	542
75 years and over	300	132	470	362	356	208	694	631	221	474
HOUSE HEATING FUEL										
Utility gas	325	232	597	179	662	78	419	307	76	57
Bottled, tank, or LP gas	1 193	276	1 546	1 855	1 227	818	2 902	3 352	1 414	906
Electricity	372	56	1 742	495	624	672	3 671	2 170	1 144	1 042
Fuel oil, kerosene, etc.	42	18	194	19	44	28	147	136	128	198
All other fuels	346	145	340	252	300	278	407	222	340	609
No fuel used	10	–	24	4	29	4	59	13	5	–
VEHICLES AVAILABLE										
None	462	137	353	467	398	229	742	541	254	286
1	536	219	1 448	852	1 007	518	2 262	1 815	986	835
2	725	218	1 764	933	896	699	3 096	2 424	1 255	1 097
3 or more	565	153	878	552	585	432	1 505	1 420	612	594
YEAR HOUSEHOLDER MOVED INTO UNIT										
1989 to March 1990	337	63	645	386	366	223	1 330	1 137	433	320
1985 to 1988	515	156	1 261	595	671	361	2 220	1 596	994	747
1980 to 1984	334	95	709	347	459	308	1 292	934	523	539
1979 or earlier	1 102	413	1 828	1 476	1 390	986	2 763	2 533	1 157	1 206
PERSONS PER ROOM										
0.50 or less	1 386	488	2 879	1 679	1 763	1 136	4 746	3 865	1 779	2 135
0.51 to 0.75	438	114	819	553	524	456	1 456	1 307	734	420
0.76 to 1.00	341	71	576	403	449	162	1 034	810	469	228
1.01 to 1.50	92	26	123	124	117	96	272	162	90	29
1.51 or more	31	28	46	45	33	28	97	56	35	–
PLUMBING FACILITIES BY PERSONS PER ROOM										
Complete plumbing facilities	2 085	654	4 413	2 705	2 818	1 750	7 487	6 144	3 062	2 779
1.01 or more	98	47	169	158	150	103	362	218	125	29
Lacking complete plumbing facilities	203	73	30	99	68	128	118	56	45	33
1.01 or more	25	7	–	11	–	21	7	–	–	–
HOUSEHOLDER 65 YEARS AND OVER										
Occupied housing units	**618**	**276**	**1 155**	**780**	**824**	**536**	**1 685**	**1 319**	**669**	**1 016**
Owner occupied	519	226	941	635	721	432	1 369	1 120	496	933
1-person households	227	140	516	368	400	212	739	545	336	353
Built 1939 or earlier	120	92	207	185	181	178	346	221	110	80
Mean household income in 1989 (dollars)	18 493	14 868	15 338	14 299	13 423	17 124	15 731	17 521	12 954	18 518
Lacking complete plumbing facilities	33	33	8	30	27	42	61	14	37	25
No vehicle available	166	74	142	174	174	115	319	259	175	208
No telephone in unit	68	16	67	66	79	25	156	58	73	21
1-person households	48	12	47	27	35	13	105	23	23	11
Units in structure:										
1, detached or attached	478	241	929	650	684	440	1 311	1 040	500	799
2 or more	19	1	61	42	17	11	40	37	–	19
Mobile home, trailer, or other	121	34	165	88	123	85	334	242	169	198
Specified owner	286	125	458	399	422	227	734	590	156	553
Mean value (dollars)	38 300	31 800	42 500	37 900	28 200	39 100	44 000	44 900	39 200	78 000
Specified renter	78	30	183	122	100	104	263	154	97	63
Mean contract rent (dollars)	81	64	113	135	97	74	124	123	124	216
With meals included in rent	–	–	–	–	–	–	–	2	–	–
Mean contract rent (dollars)	–	–	–	–	–	–	–	513	–	–
No meals included in rent	70	26	149	108	76	74	167	76	48	43
No cash rent	8	4	34	14	24	30	96	76	49	20
HOUSEHOLDS BELOW POVERTY LEVEL										
Occupied housing units	**574**	**236**	**970**	**877**	**859**	**435**	**1 525**	**1 215**	**709**	**548**
Renter occupied	230	75	423	406	315	230	622	453	268	122
Built 1939 or earlier	59	47	172	150	123	106	194	181	84	44
Lacking complete plumbing facilities	91	50	7	59	31	77	80	32	37	18
No vehicle available	264	95	245	351	284	164	509	375	176	204
No telephone in unit	254	55	324	282	347	112	445	320	227	73
1.01 or more persons per room	65	34	69	82	81	49	153	96	72	4

TIPSII [UPF] GH213 CENSUS90 71580800 07/28/93 10:47 AM MACHINE: C DATA:CENSUS90*H2TIPSDA13. 07/15/93 19:28:06 TAPE: NONE FRAME: 460
TSF:CENSUS90*92. 07/27/93 11:53:14 UTF:CENSUS90*93. 07/27/93 11:53:14 META:CENSUS90*H2TABLES13. 07/27/93 12:25:49

Table 97. **Structural and Utilization Characteristics of Rural Housing Units: 1990** —Con.

[Threshold is 50 persons. Data based on sample and subject to sampling variability, see text. For definitions of terms and meanings of symbols, see text]

State County	Treutlen County	Troup County	Turner County	Twiggs County	Union County	Upson County	Walker County	Walton County	Ware County	Warren County
Occupied housing units	**1 150**	**8 364**	**1 401**	**3 296**	**4 709**	**6 151**	**9 325**	**7 892**	**6 547**	**2 130**
POPULATION										
All persons	**3 197**	**24 409**	**3 876**	**9 806**	**11 993**	**17 173**	**26 119**	**23 620**	**19 237**	**6 078**
Persons in occupied housing units	3 197	24 167	3 876	9 650	11 775	17 107	25 788	23 384	17 866	5 972
Per occupied housing unit	2.78	2.89	2.77	2.93	2.50	2.78	2.77	2.96	2.73	2.80
Owner-occupied housing units	2 476	20 823	2 841	7 795	9 644	12 741	21 924	19 748	14 587	4 269
Per owner-occupied housing unit	2.66	3.01	2.67	2.96	2.48	2.67	2.82	3.03	2.76	2.70
Renter-occupied housing units	721	3 344	1 035	1 855	2 131	4 366	3 864	3 636	3 279	1 703
Per renter-occupied housing unit	3.31	2.33	3.08	2.81	2.60	3.15	2.48	2.66	2.60	3.11
AGE OF HOUSEHOLDER										
Under 25 years	94	493	69	187	158	279	398	350	299	87
25 to 34 years	208	1 825	182	706	655	1 146	1 833	1 608	1 123	377
35 to 44 years	190	1 997	330	593	807	1 383	2 031	2 001	1 475	370
45 to 54 years	159	1 455	243	572	726	1 163	1 766	1 533	1 177	298
55 to 64 years	197	1 074	188	522	742	802	1 410	1 017	1 030	397
65 to 74 years	162	987	215	365	1 118	835	1 097	853	935	248
75 years and over	140	533	174	351	503	543	790	530	508	353
HOUSE HEATING FUEL										
Utility gas	29	433	50	653	41	1 997	1 366	943	1 148	675
Bottled, tank, or LP gas	651	3 484	819	1 599	1 381	2 491	1 646	2 873	2 201	795
Electricity	270	3 572	385	622	1 561	1 051	4 031	3 200	2 614	302
Fuel oil, kerosene, etc.	7	91	–	34	528	60	615	214	76	58
All other fuels	182	784	147	381	1 191	544	1 661	653	485	300
No fuel used	11	–	–	7	7	8	6	9	23	–
VEHICLES AVAILABLE										
None	60	387	139	493	392	554	483	313	361	432
1	379	2 067	347	870	1 238	1 807	2 509	1 451	1 941	680
2	402	3 516	591	1 129	1 890	2 286	3 840	3 270	2 603	534
3 or more	309	2 394	324	804	1 189	1 504	2 493	2 858	1 642	484
YEAR HOUSEHOLDER MOVED INTO UNIT										
1989 to March 1990	199	1 541	215	382	925	1 133	1 648	1 469	1 011	278
1985 to 1988	269	2 699	299	912	1 382	1 514	2 127	2 474	1 470	447
1980 to 1984	137	1 051	210	437	773	773	1 338	1 179	1 071	349
1979 or earlier	545	3 073	677	1 565	1 629	2 731	4 212	2 770	2 995	1 056
PERSONS PER ROOM										
0.50 or less	707	5 219	956	1 859	3 191	3 668	5 781	4 721	4 235	1 286
0.51 to 0.75	219	2 037	223	653	878	1 239	1 856	1 900	1 338	374
0.76 to 1.00	135	939	149	515	515	939	1 377	1 017	774	300
1.01 to 1.50	68	143	18	186	97	257	281	195	181	93
1.51 or more	21	26	55	83	28	48	30	59	19	77
PLUMBING FACILITIES BY PERSONS PER ROOM										
Complete plumbing facilities	1 117	8 251	1 370	3 102	4 660	5 925	9 233	7 748	6 469	2 020
1.01 or more	75	153	61	208	125	251	311	247	190	135
Lacking complete plumbing facilities	33	113	31	194	49	226	92	144	78	110
1.01 or more	14	16	12	61	–	54	–	7	10	35
HOUSEHOLDER 65 YEARS AND OVER										
Occupied housing units	**302**	**1 520**	**389**	**716**	**1 621**	**1 378**	**1 887**	**1 383**	**1 443**	**601**
Owner occupied	254	1 374	306	598	1 357	1 181	1 685	1 150	1 312	496
1-person households	126	513	185	332	502	527	700	537	632	296
Built 1939 or earlier	69	238	107	122	134	209	355	274	236	166
Mean household income in 1989 (dollars)	14 124	17 252	14 104	13 612	21 076	17 405	16 022	19 319	17 100	16 147
Lacking complete plumbing facilities	19	35	2	65	35	82	47	41	43	10
No vehicle available	44	210	85	201	239	235	316	195	161	155
No telephone in unit	34	61	18	97	102	62	104	39	84	60
1-person households	18	29	2	53	44	35	55	16	43	21
Units in structure:										
1, detached or attached	234	1 365	321	631	1 264	1 139	1 615	1 157	1 177	489
2 or more	5	–	5	9	139	15	21	16	19	31
Mobile home, trailer, or other	63	155	63	76	218	224	251	210	247	81
Specified owner	81	818	133	355	761	736	889	622	848	293
Mean value (dollars)	36 400	49 900	34 300	33 600	58 500	44 600	40 500	57 900	41 900	33 000
Specified renter	36	120	48	107	224	158	162	185	121	102
Mean contract rent (dollars)	75	76	104	81	289	145	151	175	155	95
With meals included in rent	–	–	–	–	10	–	–	–	–	–
Mean contract rent (dollars)	–	–	–	–	263	–	–	–	–	–
No meals included in rent	18	52	18	85	158	131	93	114	60	81
No cash rent	18	68	30	22	56	27	69	71	61	21
HOUSEHOLDS BELOW POVERTY LEVEL										
Occupied housing units	**218**	**896**	**274**	**841**	**994**	**873**	**1 258**	**865**	**987**	**697**
Renter occupied	75	313	128	292	282	388	298	425	391	298
Built 1939 or earlier	39	127	69	77	92	57	154	146	182	150
Lacking complete plumbing facilities	30	64	28	150	38	110	42	57	18	68
No vehicle available	33	228	88	395	257	350	259	188	238	289
No telephone in unit	59	153	92	379	198	319	258	193	275	233
1.01 or more persons per room	37	49	61	165	35	124	112	50	74	95

TIPSII [UPF] GH213 CENSUS90 71580800 07/28/93 10:47 AM MACHINE: C DATA:CENSUS90*H2TIPSDA13. 07/15/93 19:28:06 TAPE: NONE FRAME: 461
TSF:CENSUS90*92. 07/27/93 11:53:14 UTF:CENSUS90*93. 07/27/93 11:53:14 META:CENSUS90*H2TABLES13. 07/27/93 12:25:49

Table 97. **Structural and Utilization Characteristics of Rural Housing Units: 1990** —Con.

[Threshold is 50 persons. Data based on sample and subject to sampling variability, see text. For definitions of terms and meanings of symbols, see text]

State County	Washington County	Wayne County	Webster County	Wheeler County	White County	Whitfield County	Wilcox County	Wilkes County	Wilkinson County	Worth County
Occupied housing units	**4 495**	**4 666**	**798**	**1 786**	**4 907**	**18 126**	**2 511**	**2 373**	**3 619**	**4 908**
POPULATION										
All persons	**12 822**	**13 398**	**2 263**	**4 903**	**13 006**	**50 701**	**7 008**	**6 318**	**10 228**	**14 043**
Persons in occupied housing units	12 694	12 935	2 263	4 839	12 516	50 672	6 820	6 318	10 186	14 002
Per occupied housing unit	2.82	2.77	2.84	2.71	2.55	2.80	2.72	2.66	2.81	2.85
Owner-occupied housing units	9 781	10 591	1 807	3 629	10 434	40 247	5 088	5 241	8 584	11 011
Per owner-occupied housing unit	2.90	2.79	2.84	2.68	2.59	2.88	2.66	2.70	2.93	2.85
Renter-occupied housing units	2 913	2 344	456	1 210	2 082	10 425	1 732	1 077	1 602	2 991
Per renter-occupied housing unit	2.60	2.71	2.83	2.81	2.35	2.51	2.91	2.49	2.34	2.87
AGE OF HOUSEHOLDER										
Under 25 years	219	249	27	95	206	1 111	103	118	214	248
25 to 34 years	817	955	121	278	771	4 071	439	393	774	943
35 to 44 years	994	1 013	153	278	876	4 198	469	477	625	1 003
45 to 54 years	697	806	145	303	898	3 508	369	342	561	912
55 to 64 years	630	680	126	296	912	2 368	398	308	538	703
65 to 74 years	620	643	121	318	745	1 823	409	389	536	575
75 years and over	518	320	105	218	499	1 047	324	346	371	524
HOUSE HEATING FUEL										
Utility gas	1 201	974	19	336	41	1 634	91	542	1 210	142
Bottled, tank, or LP gas	1 792	1 733	548	782	2 192	3 015	1 531	980	1 486	2 957
Electricity	800	1 573	135	434	1 183	10 683	624	272	538	1 407
Fuel oil, kerosene, etc.	57	65	14	9	294	1 062	48	131	41	85
All other fuels	638	321	79	222	1 197	1 695	217	436	338	308
No fuel used	7	–	3	3	–	37	–	12	6	9
VEHICLES AVAILABLE										
None	660	276	130	244	321	912	384	280	383	428
1	1 286	1 342	220	615	1 293	4 390	696	701	1 111	1 366
2	1 526	2 161	280	617	1 881	8 163	847	851	1 249	1 849
3 or more	1 023	887	168	310	1 412	4 661	584	541	876	1 265
YEAR HOUSEHOLDER MOVED INTO UNIT										
1989 to March 1990	687	847	94	264	750	3 349	319	300	503	839
1985 to 1988	986	1 399	150	401	1 408	5 053	635	544	881	1 223
1980 to 1984	718	755	110	208	828	2 781	343	367	530	880
1979 or earlier	2 104	1 665	444	913	1 921	6 943	1 214	1 162	1 705	1 966
PERSONS PER ROOM										
0.50 or less	2 652	2 783	481	1 075	3 250	10 915	1 612	1 562	2 254	2 863
0.51 to 0.75	919	1 010	152	327	1 044	4 073	463	475	660	1 072
0.76 to 1.00	598	565	103	284	490	2 493	340	234	495	683
1.01 to 1.50	226	245	53	80	112	548	66	90	155	217
1.51 or more	100	63	9	20	11	97	30	12	55	73
PLUMBING FACILITIES BY PERSONS PER ROOM										
Complete plumbing facilities	4 185	4 618	736	1 750	4 821	17 944	2 454	2 278	3 475	4 818
1.01 or more	272	275	50	97	123	625	92	93	197	278
Lacking complete plumbing facilities	310	48	62	36	86	182	57	95	144	90
1.01 or more	54	33	12	3	–	20	4	9	13	12
HOUSEHOLDER 65 YEARS AND OVER										
Occupied housing units	**1 138**	**963**	**226**	**536**	**1 244**	**2 870**	**733**	**735**	**907**	**1 099**
Owner occupied	864	843	175	448	1 080	2 625	624	627	764	903
1-person households	560	419	89	264	536	1 059	385	297	363	489
Built 1939 or earlier	325	191	55	90	254	233	206	222	156	271
Mean household income in 1989 (dollars)	14 481	16 324	15 602	12 007	17 663	18 932	16 557	17 554	18 799	16 906
Lacking complete plumbing facilities	107	6	26	10	38	64	28	42	33	30
No vehicle available	291	95	50	120	173	485	167	187	141	212
No telephone in unit	123	59	38	93	81	97	97	31	41	56
1-person households	91	31	22	48	39	52	61	16	10	28
Units in structure:										
1, detached or attached	951	719	171	432	975	2 450	623	623	733	813
2 or more	34	1	2	32	47	40	17	19	42	28
Mobile home, trailer, or other	153	243	53	72	222	380	93	93	132	258
Specified owner	476	431	70	233	648	1 699	379	311	484	354
Mean value (dollars)	38 600	40 400	29 200	33 100	61 900	51 200	30 700	34 300	37 600	40 700
Specified renter	235	93	40	81	119	211	99	95	120	167
Mean contract rent (dollars)	92	96	81	85	135	197	94	94	108	103
With meals included in rent	–	–	–	–	–	–	–	–	–	–
Mean contract rent (dollars)	–	–	–	–	–	–	–	–	–	–
No meals included in rent	164	62	30	52	97	133	78	60	82	94
No cash rent	71	31	10	29	22	78	21	35	38	73
HOUSEHOLDS BELOW POVERTY LEVEL										
Occupied housing units	**1 014**	**892**	**202**	**569**	**761**	**2 076**	**718**	**491**	**632**	**1 072**
Renter occupied	432	262	68	230	243	770	295	179	275	410
Built 1939 or earlier	238	146	32	75	228	167	103	98	66	186
Lacking complete plumbing facilities	191	22	26	26	29	67	25	55	83	52
No vehicle available	361	142	78	186	183	472	266	181	227	301
No telephone in unit	345	206	80	257	142	572	272	102	264	291
1.01 or more persons per room	115	114	14	53	44	166	54	42	69	161

TIPSII [UPF] GH213 CENSUS90 71580800 07/28/93 10:47 AM MACHINE: C DATA:CENSUS90*H2TIPSDA13. 07/15/93 19:28:06 TAPE: NONE FRAME: 462
TSF:CENSUS90*92. 07/27/93 11:53:14 UTF:CENSUS90*93. 07/27/93 11:53:14 META:CENSUS90*H2TABLES13. 07/27/93 12:25:49

Table 98. Financial Characteristics of Rural Housing Units: 1990

[Threshold is 50 persons. Data based on sample and subject to sampling variability, see text. For definitions of terms and meanings of symbols, see text]

State County	The State	Appling County	Atkinson County	Bacon County	Baker County	Baldwin County	Banks County	Barrow County	Bartow County	Ben Hill County
VALUE										
Specified owner-occupied housing units	385 048	1 547	701	585	354	2 914	1 202	2 650	6 283	1 098
Less than $20,000	30 501	336	211	109	70	167	117	82	331	149
$20,000 to $39,999	67 336	443	232	156	113	604	313	466	1 044	237
$40,000 to $59,999	83 675	383	144	178	78	812	324	796	1 764	290
$60,000 to $79,999	81 322	230	57	114	59	591	222	706	1 648	171
$80,000 to $99,999	49 172	121	36	8	18	273	120	271	747	116
$100,000 to $149,999	45 747	34	14	13	16	305	82	251	571	102
$150,000 to $199,999	15 411	–	2	7	–	104	22	66	123	24
$200,000 to $249,999	5 465	–	5	–	–	55	2	9	35	5
$250,000 to $299,999	2 585	–	–	–	–	3	–	–	14	4
$300,000 to $399,999	2 040	–	–	–	–	–	–	–	6	–
$400,000 to $499,999	805	–	–	–	–	–	–	3	–	–
$500,000 or more	989	–	–	–	–	–	–	–	–	–
Median (dollars)	62 700	39 500	30 900	42 900	39 100	55 600	49 500	59 400	60 000	49 700
Mean (dollars)	74 100	43 400	38 000	45 000	43 900	67 400	56 100	64 900	65 200	58 600
MORTGAGE STATUS AND SELECTED MONTHLY OWNER COSTS										
Specified owner-occupied housing units	**385 048**	**1 547**	**701**	**585**	**354**	**2 914**	**1 202**	**2 650**	**6 283**	**1 098**
With a mortgage	245 180	828	293	385	170	1 937	602	1 759	3 816	605
Less than $200	3 898	6	26	–	25	35	2	29	19	14
$200 to $299	13 917	103	64	23	43	52	17	161	192	43
$300 to $399	24 116	179	72	77	60	208	84	161	332	115
$400 to $499	29 368	88	51	108	16	277	120	241	458	111
$500 to $599	32 170	182	28	63	10	340	121	313	696	77
$600 to $699	30 461	93	22	36	–	247	100	324	622	73
$700 to $999	67 603	147	16	49	11	497	116	443	1 128	91
$1,000 to $1,999	39 686	30	14	29	5	276	42	87	367	73
$2,000 or more	3 961	–	–	–	–	5	–	–	2	8
Median (dollars)	662	520	374	484	333	623	546	592	629	524
Not mortgaged	139 868	719	408	200	184	977	600	891	2 467	493
Median (dollars)	167	136	143	132	155	186	146	168	174	180
MORTGAGE STATUS AND SELECTED MONTHLY OWNER COSTS AS A PERCENTAGE OF HOUSEHOLD INCOME IN 1989										
Specified owner-occupied housing units	**385 048**	**1 547**	**701**	**585**	**354**	**2 914**	**1 202**	**2 650**	**6 283**	**1 098**
With a mortgage	245 180	828	293	385	170	1 937	602	1 759	3 816	605
Less than 20 percent	115 632	515	152	215	74	970	279	753	1 789	247
20 to 24 percent	45 950	100	39	40	18	294	132	298	700	172
25 to 29 percent	28 903	105	15	38	12	213	60	194	513	53
30 to 34 percent	17 055	26	–	17	–	80	49	183	279	21
35 percent or more	36 600	69	77	61	66	354	82	323	527	112
Not computed	1 040	13	10	14	–	26	–	8	8	–
Median	20.7	17.7	18.9	17.5	23.1	19.8	20.8	22.1	20.8	21.6
Not mortgaged	139 868	719	408	200	184	977	600	891	2 467	493
Median	10.1	10.5	14.4	15.5	10.0–	10.0–	10.0–	10.0–	10.5	10.0–
GROSS RENT										
Specified renter-occupied housing units	**151 405**	**598**	**551**	**227**	**257**	**1 246**	**537**	**1 267**	**3 222**	**585**
Less than $100	3 392	11	13	–	–	31	17	11	–	–
$100 to $199	17 550	104	172	33	70	159	48	97	189	111
$200 to $299	30 622	149	174	78	60	158	131	153	349	199
$300 to $399	33 715	139	57	24	30	395	107	295	728	120
$400 to $499	21 769	37	15	–	2	250	44	320	763	56
$500 to $599	11 144	14	9	7	3	96	21	181	615	23
$600 to $749	7 095	–	–	9	–	9	3	83	239	5
$750 to $999	3 502	–	–	–	–	–	10	17	40	–
$1,000 to $1,999	974	–	–	–	–	6	3	–	12	–
$2,000 or more	–	–	–	–	–	–	–	–	–	–
No cash rent	21 642	144	111	76	92	142	153	110	287	71
Median (dollars)	336	276	225	241	208	359	297	405	424	274
GROSS RENT AS A PERCENTAGE OF HOUSEHOLD INCOME IN 1989										
Specified renter-occupied housing units	151 405	598	551	227	257	1 246	537	1 267	3 222	585
Less than 20 percent	50 284	232	187	68	69	410	152	429	1 092	223
20 to 24 percent	17 408	67	59	17	12	199	49	177	451	82
25 to 29 percent	13 483	30	34	30	16	57	21	116	266	33
30 to 34 percent	9 706	20	43	7	9	83	23	61	254	22
35 percent or more	36 704	105	117	29	55	318	131	317	848	146
Not computed	23 820	144	111	76	96	179	161	167	311	79
Median	23.9	19.7	22.8	22.2	24.8	23.1	23.7	23.4	24.0	21.8
MEALS INCLUDED IN RENT										
Specified renter-occupied housing units	**151 405**	**598**	**551**	**227**	**257**	**1 246**	**537**	**1 267**	**3 222**	**585**
With meals included in rent	544	–	–	–	–	–	–	–	27	–
Mean contract rent (dollars)	340	–	–	–	–	–	–	–	326	–
No meals included in rent	129 219	454	440	151	165	1 104	384	1 157	2 908	514
No cash rent	21 642	144	111	76	92	142	153	110	287	71
MEDIAN HOUSEHOLD INCOME IN 1989										
Occupied housing units (dollars)	**26 987**	**23 915**	**17 731**	**22 608**	**18 479**	**29 948**	**23 193**	**26 891**	**27 774**	**21 601**
Owner occupied (dollars)	30 308	26 256	20 383	24 928	19 877	33 297	25 781	28 773	30 653	25 728
Renter occupied (dollars)	17 118	16 628	12 725	14 730	15 861	17 170	15 779	20 030	20 939	15 279

TIPSII [UPF] GH213 CENSUS90 71580800 07/28/93 10:47 AM MACHINE: C DATA:CENSUS90*H2TIPSDA13. 07/15/93 19:28:06 TAPE: NONE FRAME: 463
TSF:CENSUS90*92. 07/27/93 11:53:14 UTF:CENSUS90*93. 07/27/93 11:53:14 META:CENSUS90*H2TABLES13. 07/27/93 12:25:49

Table 98. **Financial Characteristics of Rural Housing Units: 1990**—Con.

[Threshold is 50 persons. Data based on sample and subject to sampling variability, see text. For definitions of terms and meanings of symbols, see text]

State County	Berrien County	Bibb County	Bleckley County	Brantley County	Brooks County	Bryan County	Bulloch County	Burke County	Butts County	Calhoun County
VALUE										
Specified owner-occupied housing units	1 097	5 306	921	1 191	1 183	1 767	3 148	1 686	1 571	762
Less than $20,000	176	152	91	253	211	191	264	265	104	244
$20,000 to $39,999	345	482	317	405	302	234	537	526	308	271
$40,000 to $59,999	297	948	281	295	306	284	751	498	478	146
$60,000 to $79,999	163	1 441	159	172	245	246	760	260	354	54
$80,000 to $99,999	83	972	56	35	67	237	355	85	159	21
$100,000 to $149,999	20	854	17	24	52	339	371	46	120	21
$150,000 to $199,999	7	248	–	7	–	102	68	6	34	2
$200,000 to $249,999	6	120	–	–	–	106	18	–	13	–
$250,000 to $299,999	–	40	–	–	–	22	17	–	–	2
$300,000 to $399,999	–	36	–	–	–	–	7	–	1	1
$400,000 to $499,999	–	3	–	–	–	6	–	–	–	–
$500,000 or more	–	10	–	–	–	–	–	–	–	–
Median (dollars)	41 900	74 500	42 600	36 500	44 300	73 700	60 500	41 300	53 600	29 900
Mean (dollars)	46 800	86 600	46 700	40 500	46 500	87 000	66 400	44 500	61 500	35 700
MORTGAGE STATUS AND SELECTED MONTHLY OWNER COSTS										
Specified owner-occupied housing units	**1 097**	**5 306**	**921**	**1 191**	**1 183**	**1 767**	**3 148**	**1 686**	**1 571**	**762**
With a mortgage	561	3 757	587	590	575	1 091	1 934	959	975	349
Less than $200	25	21	14	8	12	30	65	52	21	21
$200 to $299	88	46	61	35	77	38	122	192	86	69
$300 to $399	113	168	60	49	71	35	162	167	136	79
$400 to $499	78	264	155	183	80	120	279	155	137	66
$500 to $599	74	623	114	131	82	92	340	138	201	44
$600 to $699	72	589	73	69	76	144	321	95	167	38
$700 to $999	95	1 173	76	73	153	274	451	146	188	22
$1,000 to $1,999	16	772	34	38	24	333	179	14	39	10
$2,000 or more	–	101	–	4	–	25	15	–	–	–
Median (dollars)	471	737	504	513	559	794	600	434	553	407
Not mortgaged	536	1 549	334	601	608	676	1 214	727	596	413
Median (dollars)	157	175	168	154	154	178	157	146	181	156
MORTGAGE STATUS AND SELECTED MONTHLY OWNER COSTS AS A PERCENTAGE OF HOUSEHOLD INCOME IN 1989										
Specified owner-occupied housing units	**1 097**	**5 306**	**921**	**1 191**	**1 183**	**1 767**	**3 148**	**1 686**	**1 571**	**762**
With a mortgage	561	3 757	587	590	575	1 091	1 934	959	975	349
Less than 20 percent	294	2 186	334	296	219	417	1 100	501	493	210
20 to 24 percent	109	692	61	103	94	246	312	162	158	39
25 to 29 percent	42	354	49	61	68	171	192	99	112	27
30 to 34 percent	31	111	55	37	55	69	70	21	41	25
35 percent or more	80	406	88	93	127	180	258	176	171	48
Not computed	5	8	–	–	12	8	2	–	–	–
Median	19.1	18.4	18.6	20.0	23.3	22.5	18.3	19.3	19.8	17.8
Not mortgaged	536	1 549	334	601	608	676	1 214	727	596	413
Median	11.2	10.0–	12.0	10.7	10.0–	12.4	10.0–	10.5	10.0–	14.0
GROSS RENT										
Specified renter-occupied housing units	**550**	**1 156**	**378**	**523**	**516**	**643**	**2 877**	**1 126**	**616**	**510**
Less than $100	16	–	22	17	12	5	49	90	20	32
$100 to $199	84	58	71	68	79	68	343	325	45	224
$200 to $299	128	125	87	126	117	163	739	220	119	113
$300 to $399	119	284	86	133	75	170	554	151	131	19
$400 to $499	56	310	11	38	56	61	290	63	146	6
$500 to $599	1	155	11	7	6	20	272	14	68	–
$600 to $749	–	30	–	6	11	21	129	6	23	2
$750 to $999	1	58	–	–	2	–	202	6	–	–
$1,000 to $1,999	–	22	–	–	–	31	8	–	–	–
$2,000 or more	–	–	–	–	–	–	–	–	–	–
No cash rent	145	114	90	128	158	104	291	251	64	114
Median (dollars)	277	427	278	287	285	314	326	209	351	173
GROSS RENT AS A PERCENTAGE OF HOUSEHOLD INCOME IN 1989										
Specified renter-occupied housing units	550	1 156	378	523	516	643	2 877	1 126	616	510
Less than 20 percent	183	478	189	128	151	227	603	225	185	166
20 to 24 percent	42	126	43	58	66	61	299	134	89	60
25 to 29 percent	38	120	28	23	19	56	208	78	43	42
30 to 34 percent	36	95	–	36	19	27	213	68	52	36
35 percent or more	104	223	18	150	103	163	1 202	345	168	81
Not computed	147	114	100	128	158	109	352	276	79	125
Median	22.2	21.7	13.6	27.5	22.1	23.3	33.6	29.2	24.7	22.2
MEALS INCLUDED IN RENT										
Specified renter-occupied housing units	**550**	**1 156**	**378**	**523**	**516**	**643**	**2 877**	**1 126**	**616**	**510**
With meals included in rent	–	64	–	–	–	–	–	15	–	–
Mean contract rent (dollars)	–	868	–	–	–	–	–	90	–	–
No meals included in rent	405	978	288	395	358	539	2 586	860	552	396
No cash rent	145	114	90	128	158	104	291	251	64	114
MEDIAN HOUSEHOLD INCOME IN 1989										
Occupied housing units (dollars)	**20 926**	**38 801**	**25 495**	**21 692**	**22 284**	**27 032**	**22 045**	**17 568**	**24 817**	**15 331**
Owner occupied (dollars)	22 432	41 651	27 744	23 710	24 252	30 007	28 444	21 671	27 386	19 458
Renter occupied (dollars)	15 723	22 359	17 281	12 250	15 852	15 625	11 269	9 468	16 635	9 241

TIPSII [UPF] GH213 CENSUS90 71580800 07/28/93 10:47 AM MACHINE: C DATA:CENSUS90*H2TIPSDA13. 07/15/93 19:28:06 TAPE: NONE FRAME: 464
TSF:CENSUS90*92. 07/27/93 11:53:14 UTF:CENSUS90*93. 07/27/93 11:53:14 META:CENSUS90*H2TABLES13. 07/27/93 12:25:49

Table 98. **Financial Characteristics of Rural Housing Units: 1990**—Con.

[Threshold is 50 persons. Data based on sample and subject to sampling variability, see text. For definitions of terms and meanings of symbols, see text]

State County	Camden County	Candler County	Carroll County	Catoosa County	Charlton County	Chatham County	Chattahoochee County	Chattooga County	Cherokee County	Clarke County
VALUE										
Specified owner-occupied housing units	2 039	325	7 633	3 390	1 136	1 460	230	3 223	11 632	2 467
Less than $20,000	125	26	397	214	237	27	33	580	167	113
$20,000 to $39,999	286	96	1 138	498	351	119	77	1 339	579	195
$40,000 to $59,999	389	113	2 230	1 054	245	409	71	797	1 124	489
$60,000 to $79,999	601	49	2 048	867	198	301	42	306	2 954	652
$80,000 to $99,999	284	–	868	404	40	87	5	124	3 077	281
$100,000 to $149,999	254	28	666	310	60	167	2	53	2 547	421
$150,000 to $199,999	77	13	242	27	4	188	–	16	778	145
$200,000 to $249,999	17	–	27	10	–	37	–	7	188	55
$250,000 to $299,999	–	–	–	6	1	15	–	–	132	59
$300,000 to $399,999	–	–	12	–	–	69	–	1	58	23
$400,000 to $499,999	–	–	5	–	–	22	–	–	23	24
$500,000 or more	6	–	–	–	–	19	–	–	5	10
Median (dollars)	67 300	46 300	60 500	59 000	39 200	67 900	40 800	35 800	85 700	71 600
Mean (dollars)	73 300	57 000	66 500	62 800	45 700	113 100	43 000	40 500	96 000	94 200
MORTGAGE STATUS AND SELECTED MONTHLY OWNER COSTS										
Specified owner-occupied housing units	**2 039**	**325**	**7 633**	**3 390**	**1 136**	**1 460**	**230**	**3 223**	**11 632**	**2 467**
With a mortgage	1 310	195	5 247	2 182	495	900	116	1 497	8 788	1 884
Less than $200	20	4	55	8	2	–	5	65	18	9
$200 to $299	17	20	186	54	45	31	18	238	159	48
$300 to $399	46	32	579	254	121	85	29	392	241	95
$400 to $499	117	32	636	332	67	88	24	328	577	219
$500 to $599	134	30	873	510	91	77	15	201	572	172
$600 to $699	202	43	833	393	59	129	18	118	815	238
$700 to $999	563	10	1 507	470	85	205	7	118	3 969	546
$1,000 to $1,999	208	24	561	155	25	214	–	36	2 400	478
$2,000 or more	3	–	17	6	–	71	–	1	37	79
Median (dollars)	734	528	631	588	514	730	423	413	848	742
Not mortgaged	729	130	2 386	1 208	641	560	114	1 726	2 844	583
Median (dollars)	143	167	160	163	161	201	153	145	188	199
MORTGAGE STATUS AND SELECTED MONTHLY OWNER COSTS AS A PERCENTAGE OF HOUSEHOLD INCOME IN 1989										
Specified owner-occupied housing units	**2 039**	**325**	**7 633**	**3 390**	**1 136**	**1 460**	**230**	**3 223**	**11 632**	**2 467**
With a mortgage	1 310	195	5 247	2 182	495	900	116	1 497	8 788	1 884
Less than 20 percent	553	89	2 427	1 124	232	461	53	916	3 553	977
20 to 24 percent	262	28	1 129	506	131	142	12	216	2 141	340
25 to 29 percent	163	39	641	185	27	110	23	131	1 229	229
30 to 34 percent	167	10	325	90	32	50	12	56	633	174
35 percent or more	159	18	703	269	69	131	16	176	1 227	164
Not computed	6	11	22	8	4	6	–	2	5	–
Median	21.9	20.5	20.8	19.6	20.5	19.7	22.1	17.6	22.0	19.6
Not mortgaged	729	130	2 386	1 208	641	560	114	1 726	2 844	583
Median	10.0–	11.4	10.0–	10.3	10.8	10.2	10.0–	11.0	10.4	12.7
GROSS RENT										
Specified renter-occupied housing units	**1 067**	**268**	**3 110**	**1 337**	**595**	**857**	**246**	**1 184**	**2 243**	**1 868**
Less than $100	31	7	23	18	25	9	6	25	19	–
$100 to $199	89	88	132	75	76	17	37	158	55	18
$200 to $299	118	55	634	307	165	123	83	324	184	297
$300 to $399	278	16	838	452	159	210	61	362	376	595
$400 to $499	166	18	596	248	46	250	12	74	339	663
$500 to $599	61	–	295	71	13	78	3	33	309	117
$600 to $749	113	–	220	12	5	96	7	–	304	92
$750 to $999	87	–	63	7	5	–	3	11	314	38
$1,000 to $1,999	19	–	13	–	3	16	2	–	80	11
$2,000 or more	–	–	–	–	–	–	–	–	–	–
No cash rent	105	84	296	147	98	58	32	197	263	37
Median (dollars)	390	197	366	344	292	414	286	295	505	401
GROSS RENT AS A PERCENTAGE OF HOUSEHOLD INCOME IN 1989										
Specified renter-occupied housing units	1 067	268	3 110	1 337	595	857	246	1 184	2 243	1 868
Less than 20 percent	299	118	975	503	160	322	91	440	749	751
20 to 24 percent	219	–	345	153	48	73	24	96	272	286
25 to 29 percent	131	–	302	138	44	62	15	112	226	192
30 to 34 percent	76	11	210	80	45	71	10	83	205	116
35 percent or more	235	48	932	316	195	238	72	251	495	470
Not computed	107	91	346	147	103	91	34	202	296	53
Median	24.1	16.3	26.0	23.0	29.3	24.2	23.1	22.7	24.1	22.7
MEALS INCLUDED IN RENT										
Specified renter-occupied housing units	**1 067**	**268**	**3 110**	**1 337**	**595**	**857**	**246**	**1 184**	**2 243**	**1 868**
With meals included in rent	–	–	–	–	–	–	–	–	–	14
Mean contract rent (dollars)	–	–	–	–	–	–	–	–	–	163
No meals included in rent	962	184	2 814	1 190	497	799	214	987	1 980	1 817
No cash rent	105	84	296	147	98	58	32	197	263	37
MEDIAN HOUSEHOLD INCOME IN 1989										
Occupied housing units (dollars)	**29 695**	**19 987**	**27 191**	**26 449**	**21 724**	**30 074**	**20 938**	**21 722**	**38 129**	**27 679**
Owner occupied (dollars)	32 296	21 911	30 786	29 698	24 455	32 941	24 375	23 755	40 605	34 486
Renter occupied (dollars)	21 375	16 319	17 517	18 464	12 939	21 060	14 028	15 733	24 585	21 850

TIPSII [UPF] GH213 CENSUS90 71580800 07/28/93 10:47 AM MACHINE: C DATA:CENSUS90*H2TIPSDA13. 07/15/93 19:28:06 TAPE: NONE FRAME: 465
TSF:CENSUS90*92. 07/27/93 11:53:14 UTF:CENSUS90*93. 07/27/93 11:53:14 META:CENSUS90*H2TABLES13. 07/27/93 12:25:49

Table 98. **Financial Characteristics of Rural Housing Units: 1990**—Con.

[Threshold is 50 persons. Data based on sample and subject to sampling variability, see text. For definitions of terms and meanings of symbols, see text]

State County	Clay County	Clayton County	Clinch County	Cobb County	Coffee County	Colquitt County	Columbia County	Cook County	Coweta County	Crawford County
VALUE										
Specified owner-occupied housing units	496	1 973	455	6 462	2 181	2 904	3 317	1 166	7 877	1 130
Less than $20,000	159	10	115	54	320	494	84	237	352	88
$20,000 to $39,999	176	100	140	89	646	929	353	379	859	329
$40,000 to $59,999	70	129	107	324	554	683	629	305	1 468	294
$60,000 to $79,999	48	273	72	1 169	329	473	468	162	2 115	231
$80,000 to $99,999	22	581	4	1 516	157	201	335	52	1 267	117
$100,000 to $149,999	12	566	17	1 494	132	100	803	24	1 176	65
$150,000 to $199,999	–	250	–	959	18	22	384	7	434	6
$200,000 to $249,999	8	49	–	407	14	–	153	–	152	–
$250,000 to $299,999	1	8	–	229	–	–	34	–	36	–
$300,000 to $399,999	–	–	–	172	11	2	56	–	18	–
$400,000 to $499,999	–	–	–	35	–	–	8	–	–	–
$500,000 or more	–	7	–	14	–	–	10	–	–	–
Median (dollars)	31 000	96 600	35 800	102 300	43 200	40 600	85 900	38 000	71 100	49 900
Mean (dollars)	39 300	107 400	39 800	128 500	52 500	46 400	103 800	41 900	80 400	54 400
MORTGAGE STATUS AND SELECTED MONTHLY OWNER COSTS										
Specified owner-occupied housing units	**496**	**1 973**	**455**	**6 462**	**2 181**	**2 904**	**3 317**	**1 166**	**7 877**	**1 130**
With a mortgage	206	1 587	216	5 310	1 209	1 632	2 430	599	5 639	659
Less than $200	12	–	8	29	47	70	37	19	51	15
$200 to $299	54	26	28	82	123	177	100	91	139	54
$300 to $399	66	36	18	125	184	266	89	123	354	91
$400 to $499	39	70	35	261	225	286	214	107	470	83
$500 to $599	14	113	61	310	199	256	253	103	668	76
$600 to $699	4	146	22	300	144	269	238	43	734	100
$700 to $999	14	608	37	1 872	195	254	724	101	1 941	189
$1,000 to $1,999	3	581	7	2 111	92	54	692	12	1 233	51
$2,000 or more	–	7	–	220	–	–	83	–	49	–
Median (dollars)	332	893	524	939	514	505	838	454	753	612
Not mortgaged	290	386	239	1 152	972	1 272	887	567	2 238	471
Median (dollars)	141	209	142	189	166	163	180	144	177	165
MORTGAGE STATUS AND SELECTED MONTHLY OWNER COSTS AS A PERCENTAGE OF HOUSEHOLD INCOME IN 1989										
Specified owner-occupied housing units	**496**	**1 973**	**455**	**6 462**	**2 181**	**2 904**	**3 317**	**1 166**	**7 877**	**1 130**
With a mortgage	206	1 587	216	5 310	1 209	1 632	2 430	599	5 639	659
Less than 20 percent	108	725	123	2 123	668	925	1 021	325	2 545	322
20 to 24 percent	18	312	17	1 220	192	320	584	91	1 024	124
25 to 29 percent	36	215	33	743	99	108	274	49	906	50
30 to 34 percent	8	122	29	468	55	76	190	30	401	34
35 percent or more	36	213	14	743	176	201	358	94	748	129
Not computed	–	–	–	13	19	2	3	10	15	–
Median	19.4	21.1	18.9	22.2	19.1	18.5	21.6	18.7	21.3	20.3
Not mortgaged	290	386	239	1 152	972	1 272	887	567	2 238	471
Median	11.7	10.0–	10.0–	10.0–	12.4	11.7	10.0–	11.0	10.0–	10.5
GROSS RENT										
Specified renter-occupied housing units	**358**	**165**	**338**	**929**	**1 209**	**1 332**	**900**	**518**	**2 466**	**519**
Less than $100	23	–	–	–	18	24	6	11	30	34
$100 to $199	93	6	126	17	151	255	123	72	159	131
$200 to $299	111	30	88	24	458	450	219	176	343	127
$300 to $399	23	15	30	71	232	236	210	113	426	104
$400 to $499	3	7	15	74	76	62	145	21	542	26
$500 to $599	–	39	–	192	19	32	54	8	318	24
$600 to $749	–	44	2	258	3	19	14	13	294	–
$750 to $999	4	18	–	160	1	3	25	–	114	–
$1,000 to $1,999	–	4	–	60	–	–	19	–	28	–
$2,000 or more	–	–	–	–	–	–	–	–	–	–
No cash rent	101	2	77	73	251	251	85	104	212	73
Median (dollars)	207	580	204	629	271	252	324	262	433	253
GROSS RENT AS A PERCENTAGE OF HOUSEHOLD INCOME IN 1989										
Specified renter-occupied housing units	358	165	338	929	1 209	1 332	900	518	2 466	519
Less than 20 percent	112	53	129	360	369	463	375	188	839	209
20 to 24 percent	18	45	37	140	113	154	104	32	339	46
25 to 29 percent	23	20	29	133	55	80	54	56	269	28
30 to 34 percent	13	4	–	32	55	59	38	30	167	55
35 percent or more	81	41	66	180	355	293	214	108	630	101
Not computed	111	2	77	84	262	283	115	104	222	80
Median	23.2	23.2	20.2	22.2	24.6	22.0	20.8	23.0	24.2	21.1
MEALS INCLUDED IN RENT										
Specified renter-occupied housing units	**358**	**165**	**338**	**929**	**1 209**	**1 332**	**900**	**518**	**2 466**	**519**
With meals included in rent	–	–	–	11	8	–	7	1	–	–
Mean contract rent (dollars)	–	–	–	463	181	–	413	287	–	–
No meals included in rent	257	163	261	845	950	1 081	808	413	2 254	446
No cash rent	101	2	77	73	251	251	85	104	212	73
MEDIAN HOUSEHOLD INCOME IN 1989										
Occupied housing units (dollars)	**13 702**	**48 922**	**18 905**	**46 557**	**21 147**	**22 842**	**35 412**	**19 781**	**34 190**	**25 788**
Owner occupied (dollars)	16 130	50 496	21 477	49 461	23 464	25 785	38 212	21 805	37 723	29 167
Renter occupied (dollars)	9 103	25 682	14 000	34 423	13 000	15 500	19 583	13 275	22 252	13 562

TIPSII [UPF] GH213 CENSUS90 71580800 07/28/93 10:47 AM MACHINE: C DATA:CENSUS90*H2TIPSDA13. 07/15/93 19:28:06 TAPE: NONE FRAME: 466
TSF:CENSUS90*92. 07/27/93 11:53:14 UTF:CENSUS90*93. 07/27/93 11:53:14 META:CENSUS90*H2TABLES13. 07/27/93 12:25:49

Table 98. **Financial Characteristics of Rural Housing Units: 1990**—Con.

[Threshold is 50 persons. Data based on sample and subject to sampling variability, see text. For definitions of terms and meanings of symbols, see text]

State County	Crisp County	Dade County	Dawson County	Decatur County	DeKalb County	Dodge County	Dooly County	Dougherty County	Douglas County	Early County
VALUE										
Specified owner-occupied housing units	1 283	1 890	1 313	1 942	3 423	1 701	1 025	1 952	3 844	829
Less than $20,000	127	217	7	244	42	474	221	23	45	188
$20,000 to $39,999	244	510	135	584	74	604	309	333	202	268
$40,000 to $59,999	284	648	244	557	333	332	215	514	722	198
$60,000 to $79,999	272	309	273	302	896	181	177	437	1 233	95
$80,000 to $99,999	139	116	198	114	969	75	44	233	740	38
$100,000 to $149,999	140	63	216	98	813	28	38	256	578	37
$150,000 to $199,999	40	11	187	43	157	7	21	107	169	–
$200,000 to $249,999	16	16	22	–	50	–	–	26	73	5
$250,000 to $299,999	9	–	18	–	39	–	–	6	59	–
$300,000 to $399,999	12	–	4	–	21	–	–	17	12	–
$400,000 to $499,999	–	–	9	–	13	–	–	–	11	–
$500,000 or more	–	–	–	–	16	–	–	–	–	–
Median (dollars)	58 000	46 600	79 900	43 100	87 600	31 100	39 200	64 600	76 500	37 700
Mean (dollars)	68 400	50 700	95 500	50 800	99 200	37 100	47 300	77 600	87 600	42 800
MORTGAGE STATUS AND SELECTED MONTHLY OWNER COSTS										
Specified owner-occupied housing units	**1 283**	**1 890**	**1 313**	**1 942**	**3 423**	**1 701**	**1 025**	**1 952**	**3 844**	**829**
With a mortgage	713	910	870	1 250	2 789	921	467	1 434	3 117	439
Less than $200	36	15	11	77	17	47	46	11	9	45
$200 to $299	78	85	25	191	9	75	71	100	13	32
$300 to $399	95	178	25	218	98	217	71	127	187	97
$400 to $499	100	175	57	201	81	195	92	213	246	74
$500 to $599	83	213	88	141	241	136	43	214	291	45
$600 to $699	71	126	111	140	265	132	40	136	503	66
$700 to $999	155	91	255	191	1 136	101	61	405	1 222	71
$1,000 to $1,999	85	27	265	87	863	18	43	209	618	9
$2,000 or more	10	–	33	4	79	–	–	19	28	–
Median (dollars)	564	501	832	473	877	458	445	641	761	451
Not mortgaged	570	980	443	692	634	780	558	518	727	390
Median (dollars)	177	170	189	153	206	142	173	196	194	166
MORTGAGE STATUS AND SELECTED MONTHLY OWNER COSTS AS A PERCENTAGE OF HOUSEHOLD INCOME IN 1989										
Specified owner-occupied housing units	**1 283**	**1 890**	**1 313**	**1 942**	**3 423**	**1 701**	**1 025**	**1 952**	**3 844**	**829**
With a mortgage	713	910	870	1 250	2 789	921	467	1 434	3 117	439
Less than 20 percent	359	466	198	687	1 000	498	274	721	1 339	229
20 to 24 percent	118	128	196	217	556	182	51	273	554	82
25 to 29 percent	75	112	131	108	506	51	25	129	487	38
30 to 34 percent	51	59	92	104	264	36	18	95	205	39
35 percent or more	110	136	253	127	448	154	75	208	517	51
Not computed	–	9	–	7	15	–	24	8	15	–
Median	19.9	19.7	26.6	19.0	23.5	19.2	17.2	19.9	21.9	19.5
Not mortgaged	570	980	443	692	634	780	558	518	727	390
Median	10.1	10.0–	11.5	11.1	10.0–	12.4	11.4	10.9	10.3	12.4
GROSS RENT										
Specified renter-occupied housing units	**871**	**880**	**460**	**853**	**448**	**706**	**617**	**637**	**699**	**466**
Less than $100	87	6	4	13	–	13	23	–	5	37
$100 to $199	108	91	43	117	10	225	200	99	5	53
$200 to $299	273	283	45	321	12	187	123	149	86	140
$300 to $399	164	190	110	131	17	125	86	131	77	53
$400 to $499	62	124	76	52	99	11	42	97	85	11
$500 to $599	46	49	48	14	74	6	5	44	54	7
$600 to $749	–	21	36	13	87	4	4	16	190	5
$750 to $999	5	2	14	1	53	–	–	6	91	–
$1,000 to $1,999	–	–	–	–	36	–	1	–	27	–
$2,000 or more	–	–	–	–	–	–	–	–	–	–
No cash rent	126	114	84	191	60	135	133	95	79	160
Median (dollars)	259	301	387	271	572	216	217	332	598	247
GROSS RENT AS A PERCENTAGE OF HOUSEHOLD INCOME IN 1989										
Specified renter-occupied housing units	871	880	460	853	448	706	617	637	699	466
Less than 20 percent	310	225	132	302	85	266	108	155	208	130
20 to 24 percent	81	136	85	53	58	64	66	48	95	17
25 to 29 percent	62	60	10	63	35	37	35	46	55	14
30 to 34 percent	58	76	17	34	32	28	47	36	38	29
35 percent or more	179	259	128	198	178	165	216	207	224	108
Not computed	181	124	88	203	60	146	145	145	79	168
Median	22.2	26.4	23.2	22.2	32.5	21.1	32.9	29.7	25.6	25.7
MEALS INCLUDED IN RENT										
Specified renter-occupied housing units	**871**	**880**	**460**	**853**	**448**	**706**	**617**	**637**	**699**	**466**
With meals included in rent	–	–	–	–	12	–	–	–	–	–
Mean contract rent (dollars)	–	–	–	–	575	–	–	–	–	–
No meals included in rent	745	766	376	662	376	571	484	542	620	306
No cash rent	126	114	84	191	60	135	133	95	79	160
MEDIAN HOUSEHOLD INCOME IN 1989										
Occupied housing units (dollars)	**21 380**	**20 119**	**27 757**	**21 885**	**43 538**	**20 343**	**17 621**	**31 489**	**36 770**	**17 449**
Owner occupied (dollars)	25 816	22 108	28 689	23 918	45 234	22 924	21 071	35 961	38 635	20 226
Renter occupied (dollars)	12 917	15 547	20 391	14 753	21 793	13 722	7 745	15 000	23 802	9 790

TIPSII [UPF] GH213 CENSUS90 71580800 07/28/93 10:47 AM MACHINE: C DATA:CENSUS90*H2TIPSDA13. 07/15/93 19:28:06 TAPE: NONE FRAME: 467
TSF:CENSUS90*92. 07/27/93 11:53:14 UTF:CENSUS90*93. 07/27/93 11:53:14 META:CENSUS90*H2TABLES13. 07/27/93 12:25:49

Table 98. **Financial Characteristics of Rural Housing Units: 1990**—Con.

[Threshold is 50 persons. Data based on sample and subject to sampling variability, see text. For definitions of terms and meanings of symbols, see text]

State County	Echols County	Effingham County	Elbert County	Emanuel County	Evans County	Fannin County	Fayette County	Floyd County	Forsyth County	Franklin County
VALUE										
Specified owner-occupied housing units	255	3 015	1 837	1 718	1 201	3 060	7 887	5 440	8 121	2 073
Less than $20,000	48	193	202	422	185	329	25	409	49	202
$20,000 to $39,999	80	459	554	607	319	843	82	1 399	439	510
$40,000 to $59,999	62	745	532	408	341	866	232	1 525	780	577
$60,000 to $79,999	50	780	349	182	202	538	562	1 029	1 645	413
$80,000 to $99,999	6	440	115	60	81	193	1 387	445	1 433	171
$100,000 to $149,999	9	317	74	31	53	201	3 530	380	1 855	146
$150,000 to $199,999	–	64	11	8	9	47	1 258	144	854	42
$200,000 to $249,999	–	10	–	–	8	29	386	45	462	12
$250,000 to $299,999	–	–	–	–	1	7	166	46	218	–
$300,000 to $399,999	–	–	–	–	–	2	188	18	271	–
$400,000 to $499,999	–	7	–	–	2	–	40	–	50	–
$500,000 or more	–	–	–	–	–	5	31	–	65	–
Median (dollars)	39 800	62 500	45 700	35 300	44 500	47 600	120 300	51 400	95 200	51 100
Mean (dollars)	43 600	67 000	49 600	39 000	50 500	56 300	135 200	61 600	122 200	57 000
MORTGAGE STATUS AND SELECTED MONTHLY OWNER COSTS										
Specified owner-occupied housing units	**255**	**3 015**	**1 837**	**1 718**	**1 201**	**3 060**	**7 887**	**5 440**	**8 121**	**2 073**
With a mortgage	119	1 823	1 102	865	562	1 244	6 537	3 259	5 859	1 069
Less than $200	8	30	18	73	11	65	10	41	22	15
$200 to $299	14	103	161	158	50	188	58	188	49	99
$300 to $399	17	200	191	169	95	205	88	399	127	154
$400 to $499	17	236	181	175	82	183	245	585	322	191
$500 to $599	19	215	266	95	70	173	280	577	561	189
$600 to $699	17	222	111	57	103	147	392	457	622	144
$700 to $999	19	671	143	112	121	179	2 137	680	2 101	209
$1,000 to $1,999	8	146	24	26	30	101	2 992	288	1 688	60
$2,000 or more	–	–	7	–	–	3	335	44	367	8
Median (dollars)	515	664	500	429	566	486	1 010	566	874	552
Not mortgaged	136	1 192	735	853	639	1 816	1 350	2 181	2 262	1 004
Median (dollars)	150	181	158	147	155	149	236	169	220	150
MORTGAGE STATUS AND SELECTED MONTHLY OWNER COSTS AS A PERCENTAGE OF HOUSEHOLD INCOME IN 1989										
Specified owner-occupied housing units	**255**	**3 015**	**1 837**	**1 718**	**1 201**	**3 060**	**7 887**	**5 440**	**8 121**	**2 073**
With a mortgage	119	1 823	1 102	865	562	1 244	6 537	3 259	5 859	1 069
Less than 20 percent	70	938	570	519	248	426	2 806	1 900	2 278	511
20 to 24 percent	13	363	180	98	97	175	1 340	540	1 237	187
25 to 29 percent	5	174	107	76	74	192	837	275	830	84
30 to 34 percent	10	96	71	48	37	89	598	169	534	96
35 percent or more	21	222	172	111	94	350	956	370	964	191
Not computed	–	30	2	13	12	12	–	5	16	–
Median	18.5	19.6	19.7	17.7	21.4	25.4	21.7	18.3	22.6	20.6
Not mortgaged	136	1 192	735	853	639	1 816	1 350	2 181	2 262	1 004
Median	12.3	10.0–	10.7	11.3	11.3	10.9	10.0–	10.8	10.0–	10.0
GROSS RENT										
Specified renter-occupied housing units	**136**	**1 450**	**817**	**866**	**933**	**935**	**587**	**2 016**	**2 177**	**962**
Less than $100	9	39	23	53	48	45	3	6	–	49
$100 to $199	21	163	180	257	185	188	22	142	61	200
$200 to $299	38	278	263	261	305	259	51	450	90	224
$300 to $399	25	377	151	112	191	200	85	630	286	205
$400 to $499	2	214	30	23	68	50	53	356	489	59
$500 to $599	2	85	5	26	22	30	75	158	379	23
$600 to $749	–	70	21	10	6	2	56	52	314	–
$750 to $999	–	20	4	–	–	–	77	12	180	–
$1,000 to $1,999	–	–	–	–	–	–	98	13	120	–
$2,000 or more	–	–	–	–	–	–	–	–	–	–
No cash rent	39	204	140	124	108	161	67	197	258	202
Median (dollars)	244	339	264	221	266	254	563	341	508	258
GROSS RENT AS A PERCENTAGE OF HOUSEHOLD INCOME IN 1989										
Specified renter-occupied housing units	136	1 450	817	866	933	935	587	2 016	2 177	962
Less than 20 percent	48	480	280	295	319	335	181	769	617	238
20 to 24 percent	5	226	86	96	73	52	38	289	333	111
25 to 29 percent	6	136	49	81	90	103	124	157	144	91
30 to 34 percent	6	33	54	54	50	57	28	111	216	65
35 percent or more	30	349	186	214	285	227	136	484	564	246
Not computed	41	226	162	126	116	161	80	206	303	211
Median	19.9	22.9	22.8	23.9	25.9	25.0	26.4	22.4	24.8	26.5
MEALS INCLUDED IN RENT										
Specified renter-occupied housing units	**136**	**1 450**	**817**	**866**	**933**	**935**	**587**	**2 016**	**2 177**	**962**
With meals included in rent	–	–	5	–	–	1	–	–	6	–
Mean contract rent (dollars)	–	–	113	–	–	50	–	–	575	–
No meals included in rent	97	1 246	672	742	825	773	520	1 819	1 913	760
No cash rent	39	204	140	124	108	161	67	197	258	202
MEDIAN HOUSEHOLD INCOME IN 1989										
Occupied housing units (dollars)	**21 773**	**29 308**	**21 811**	**19 150**	**19 023**	**18 397**	**51 187**	**28 352**	**36 900**	**22 264**
Owner occupied (dollars)	23 241	31 812	24 123	21 891	22 115	19 681	52 706	31 176	40 154	26 230
Renter occupied (dollars)	14 500	18 482	14 754	12 412	12 741	11 943	28 401	20 603	24 209	13 092

TIPSII [UPF] GH213 CENSUS90 71580800 07/28/93 10:47 AM MACHINE: C DATA:CENSUS90*H2TIPSDA13. 07/15/93 19:28:06 TAPE: NONE FRAME: 468
TSF:CENSUS90*92. 07/27/93 11:53:14 UTF:CENSUS90*93. 07/27/93 11:53:14 META:CENSUS90*H2TABLES13. 07/27/93 12:25:49

Table 98. **Financial Characteristics of Rural Housing Units: 1990**—Con.

[Threshold is 50 persons. Data based on sample and subject to sampling variability, see text. For definitions of terms and meanings of symbols, see text]

State County	Fulton County	Gilmer County	Glascock County	Glynn County	Gordon County	Grady County	Greene County	Gwinnett County	Habersham County	Hall County
VALUE										
Specified owner-occupied housing units	6 661	2 073	286	2 166	4 511	1 078	1 416	11 753	3 877	13 099
Less than $20,000	45	231	80	83	309	95	306	112	240	308
$20,000 to $39,999	150	405	96	267	1 115	319	475	243	724	1 298
$40,000 to $59,999	451	489	73	365	1 531	315	253	739	1 097	2 706
$60,000 to $79,999	1 139	459	29	277	906	195	120	2 537	819	3 317
$80,000 to $99,999	1 033	219	2	269	373	88	32	2 834	494	2 197
$100,000 to $149,999	1 320	199	6	392	216	51	83	3 046	378	1 721
$150,000 to $199,999	620	55	–	201	41	9	60	1 472	86	783
$200,000 to $249,999	516	3	–	72	7	–	15	451	33	362
$250,000 to $299,999	394	11	–	11	6	6	22	144	–	174
$300,000 to $399,999	392	–	–	37	–	–	36	108	3	128
$400,000 to $499,999	259	2	–	14	7	–	–	27	2	68
$500,000 or more	342	–	–	178	–	–	14	40	1	37
Median (dollars)	116 600	55 200	30 700	89 800	50 100	47 800	36 200	95 300	57 300	73 600
Mean (dollars)	173 700	63 100	35 300	138 800	55 400	53 400	66 100	112 500	65 000	90 500
MORTGAGE STATUS AND SELECTED MONTHLY OWNER COSTS										
Specified owner-occupied housing units	**6 661**	**2 073**	**286**	**2 166**	**4 511**	**1 078**	**1 416**	**11 753**	**3 877**	**13 099**
With a mortgage	4 983	959	111	1 297	2 767	519	795	9 546	2 074	8 608
Less than $200	14	38	14	–	53	9	66	43	23	60
$200 to $299	29	46	28	14	243	65	114	78	125	309
$300 to $399	103	126	15	100	498	112	153	210	289	641
$400 to $499	163	143	17	110	619	111	120	294	332	938
$500 to $599	416	154	21	130	560	71	58	540	391	893
$600 to $699	329	78	8	213	320	69	47	755	267	1 159
$700 to $999	1 453	254	6	382	365	59	92	3 614	507	2 544
$1,000 to $1,999	1 535	120	–	274	102	23	94	3 735	138	1 816
$2,000 or more	941	–	2	74	7	–	51	277	2	248
Median (dollars)	996	578	388	760	495	446	447	934	569	728
Not mortgaged	1 678	1 114	175	869	1 744	559	621	2 207	1 803	4 491
Median (dollars)	236	159	161	249	149	163	150	207	147	169
MORTGAGE STATUS AND SELECTED MONTHLY OWNER COSTS AS A PERCENTAGE OF HOUSEHOLD INCOME IN 1989										
Specified owner-occupied housing units	**6 661**	**2 073**	**286**	**2 166**	**4 511**	**1 078**	**1 416**	**11 753**	**3 877**	**13 099**
With a mortgage	4 983	959	111	1 297	2 767	519	795	9 546	2 074	8 608
Less than 20 percent	2 017	357	60	592	1 689	198	347	3 250	971	3 885
20 to 24 percent	830	178	11	252	400	124	105	2 179	463	1 522
25 to 29 percent	746	147	16	118	266	64	88	1 665	184	1 051
30 to 34 percent	489	67	4	119	123	29	84	1 025	138	824
35 percent or more	896	210	20	216	281	104	169	1 392	315	1 296
Not computed	5	–	–	–	8	–	2	35	3	30
Median	22.8	23.4	19.2	21.1	17.4	22.5	22.4	23.5	20.7	21.3
Not mortgaged	1 678	1 114	175	869	1 744	559	621	2 207	1 803	4 491
Median	10.0	12.1	10.0–	10.0	10.0–	10.3	11.4	10.7	10.0–	10.0–
GROSS RENT										
Specified renter-occupied housing units	**1 071**	**870**	**155**	**723**	**2 046**	**672**	**477**	**1 453**	**1 583**	**6 551**
Less than $100	–	37	6	–	29	10	35	–	20	31
$100 to $199	29	130	53	17	106	89	79	32	140	166
$200 to $299	79	213	47	65	426	191	125	86	393	710
$300 to $399	77	183	6	144	533	146	104	170	436	1 362
$400 to $499	219	85	5	204	454	39	17	216	244	2 051
$500 to $599	218	49	1	78	160	24	3	246	83	1 017
$600 to $749	206	31	–	32	39	–	4	308	34	508
$750 to $999	86	–	–	69	34	–	–	243	2	215
$1,000 to $1,999	46	3	–	–	–	–	15	46	–	39
$2,000 or more	–	–	–	–	–	–	–	–	–	–
No cash rent	111	139	37	114	265	173	95	106	231	452
Median (dollars)	531	293	200	433	361	284	266	578	326	438
GROSS RENT AS A PERCENTAGE OF HOUSEHOLD INCOME IN 1989										
Specified renter-occupied housing units	1 071	870	155	723	2 046	672	477	1 453	1 583	6 551
Less than 20 percent	270	262	56	234	789	226	155	407	575	2 535
20 to 24 percent	142	86	11	76	259	66	42	235	206	856
25 to 29 percent	93	84	7	55	194	32	38	159	118	774
30 to 34 percent	125	69	11	46	116	53	18	152	60	471
35 percent or more	330	222	33	198	392	113	120	394	376	1 402
Not computed	111	147	37	114	296	182	104	106	248	513
Median	28.7	25.8	21.4	24.6	21.7	21.4	23.8	26.0	22.2	22.8
MEALS INCLUDED IN RENT										
Specified renter-occupied housing units	**1 071**	**870**	**155**	**723**	**2 046**	**672**	**477**	**1 453**	**1 583**	**6 551**
With meals included in rent	–	2	–	–	–	14	–	7	8	14
Mean contract rent (dollars)	–	50	–	–	–	163	–	475	152	402
No meals included in rent	960	729	118	609	1 781	485	382	1 340	1 344	6 085
No cash rent	111	139	37	114	265	173	95	106	231	452
MEDIAN HOUSEHOLD INCOME IN 1989										
Occupied housing units (dollars)	**46 377**	**21 025**	**21 223**	**32 412**	**26 672**	**21 332**	**21 753**	**44 492**	**24 951**	**30 154**
Owner occupied (dollars)	52 567	22 496	24 023	34 237	29 093	22 689	24 525	46 356	26 988	33 285
Renter occupied (dollars)	24 920	13 765	12 500	21 230	20 688	14 983	11 803	27 073	18 483	22 943

TIPSII [UPF] GH213 CENSUS90 71580800 07/28/93 10:47 AM MACHINE: C DATA:CENSUS90*H2TIPSDA13. 07/15/93 19:28:06 TAPE: NONE FRAME: 469
TSF:CENSUS90*92. 07/27/93 11:53:14 UTF:CENSUS90*93. 07/27/93 11:53:14 META:CENSUS90*H2TABLES13. 07/27/93 12:25:49

Table 98. **Financial Characteristics of Rural Housing Units: 1990**—Con.

[Threshold is 50 persons. Data based on sample and subject to sampling variability, see text. For definitions of terms and meanings of symbols, see text]

State County	Hancock County	Haralson County	Harris County	Hart County	Heard County	Henry County	Houston County	Irwin County	Jackson County	Jasper County
VALUE										
Specified owner-occupied housing units	1 200	1 949	2 718	2 224	936	9 967	3 475	642	2 710	1 402
Less than $20,000	363	188	278	87	136	89	153	45	255	114
$20,000 to $39,999	421	504	433	440	266	406	269	186	547	359
$40,000 to $59,999	255	668	578	610	294	1 033	543	189	655	359
$60,000 to $79,999	106	383	435	389	162	3 059	835	140	612	254
$80,000 to $99,999	17	105	335	238	56	2 563	620	24	310	139
$100,000 to $149,999	37	68	470	262	22	2 131	766	30	263	117
$150,000 to $199,999	–	23	121	119	–	445	187	28	41	50
$200,000 to $249,999	–	10	26	45	–	149	60	–	13	10
$250,000 to $299,999	–	–	35	26	–	44	30	–	5	–
$300,000 to $399,999	–	–	–	–	–	35	–	–	–	–
$400,000 to $499,999	–	–	–	–	–	4	6	–	5	–
$500,000 or more	1	–	7	8	–	9	6	–	4	–
Median (dollars)	31 300	46 200	64 700	59 000	43 100	82 600	78 900	46 700	56 400	51 600
Mean (dollars)	36 100	51 900	75 400	76 700	46 100	91 500	87 600	55 300	62 500	60 500
MORTGAGE STATUS AND SELECTED MONTHLY OWNER COSTS										
Specified owner-occupied housing units	**1 200**	**1 949**	**2 718**	**2 224**	**936**	**9 967**	**3 475**	**642**	**2 710**	**1 402**
With a mortgage	522	1 099	1 542	1 150	492	7 978	2 749	302	1 510	748
Less than $200	49	–	54	13	20	21	14	13	27	11
$200 to $299	124	82	79	65	44	169	82	9	117	48
$300 to $399	103	211	169	246	82	255	131	51	199	70
$400 to $499	72	197	201	162	91	414	211	90	234	68
$500 to $599	63	238	242	152	87	612	248	11	208	107
$600 to $699	44	156	177	137	89	1 049	476	37	194	120
$700 to $999	56	191	367	237	64	3 698	988	48	369	208
$1,000 to $1,999	11	24	246	116	15	1 693	574	43	149	109
$2,000 or more	–	–	7	22	–	67	25	–	13	7
Median (dollars)	386	525	614	537	508	815	763	489	586	652
Not mortgaged	678	850	1 176	1 074	444	1 989	726	340	1 200	654
Median (dollars)	149	169	153	184	150	206	165	185	159	180
MORTGAGE STATUS AND SELECTED MONTHLY OWNER COSTS AS A PERCENTAGE OF HOUSEHOLD INCOME IN 1989										
Specified owner-occupied housing units	**1 200**	**1 949**	**2 718**	**2 224**	**936**	**9 967**	**3 475**	**642**	**2 710**	**1 402**
With a mortgage	522	1 099	1 542	1 150	492	7 978	2 749	302	1 510	748
Less than 20 percent	275	530	767	544	250	3 281	1 374	167	715	315
20 to 24 percent	76	168	292	149	62	1 851	580	84	249	143
25 to 29 percent	53	135	125	133	51	1 129	390	16	196	61
30 to 34 percent	6	50	140	155	32	547	112	–	110	37
35 percent or more	109	205	214	160	97	1 155	293	29	229	178
Not computed	3	11	4	9	–	15	–	6	11	14
Median	19.4	20.4	20.0	20.9	19.9	21.9	20.0	18.7	20.7	21.8
Not mortgaged	678	850	1 176	1 074	444	1 989	726	340	1 200	654
Median	11.8	10.0–	10.1	10.0–	10.0–	10.0–	10.0–	10.7	10.0–	10.0–
GROSS RENT										
Specified renter-occupied housing units	**606**	**864**	**952**	**705**	**576**	**1 726**	**719**	**303**	**1 564**	**645**
Less than $100	42	2	16	15	12	15	6	–	12	21
$100 to $199	215	87	162	52	90	80	17	29	122	103
$200 to $299	124	188	193	177	205	72	137	84	345	161
$300 to $399	71	314	228	217	131	186	193	55	476	122
$400 to $499	34	111	108	53	33	230	107	21	248	97
$500 to $599	7	59	69	7	5	369	66	–	97	12
$600 to $749	1	–	16	–	8	370	63	–	27	3
$750 to $999	–	–	–	–	–	189	5	–	–	14
$1,000 to $1,999	–	–	9	–	–	72	–	–	12	–
$2,000 or more	–	–	–	–	–	–	–	–	–	–
No cash rent	112	103	151	184	92	143	125	114	225	112
Median (dollars)	195	330	310	305	273	569	371	279	339	283
GROSS RENT AS A PERCENTAGE OF HOUSEHOLD INCOME IN 1989										
Specified renter-occupied housing units	606	864	952	705	576	1 726	719	303	1 564	645
Less than 20 percent	150	324	318	240	219	568	296	100	488	252
20 to 24 percent	78	53	133	32	37	241	87	12	246	36
25 to 29 percent	42	52	55	105	49	263	53	26	187	23
30 to 34 percent	21	37	39	30	40	93	51	–	81	67
35 percent or more	189	270	234	96	139	381	107	51	332	136
Not computed	126	128	173	202	92	180	125	114	230	131
Median	26.4	24.2	22.7	21.8	23.1	24.3	20.1	18.4	23.6	20.7
MEALS INCLUDED IN RENT										
Specified renter-occupied housing units	**606**	**864**	**952**	**705**	**576**	**1 726**	**719**	**303**	**1 564**	**645**
With meals included in rent	–	–	–	–	13	3	–	–	–	–
Mean contract rent (dollars)	–	–	–	–	140	50	–	–	–	–
No meals included in rent	494	761	801	521	471	1 580	594	189	1 339	533
No cash rent	112	103	151	184	92	143	125	114	225	112
MEDIAN HOUSEHOLD INCOME IN 1989										
Occupied housing units (dollars)	**17 058**	**23 363**	**26 169**	**26 336**	**21 233**	**40 249**	**36 403**	**24 239**	**25 680**	**25 500**
Owner occupied (dollars)	20 801	24 907	28 859	27 522	23 433	42 515	39 136	27 558	27 820	29 523
Renter occupied (dollars)	6 566	16 513	14 538	16 891	14 136	26 314	21 529	16 176	17 466	13 714

TIPSII [UPF] GH213 CENSUS90 71580800 07/28/93 10:47 AM MACHINE: C DATA:CENSUS90*H2TIPSDA13. 07/15/93 19:28:06 TAPE: NONE FRAME: 470
TSF:CENSUS90*92. 07/27/93 11:53:14 UTF:CENSUS90*93. 07/27/93 11:53:14 META:CENSUS90*H2TABLES13. 07/27/93 12:25:49

Table 98. **Financial Characteristics of Rural Housing Units: 1990**—Con.

[Threshold is 50 persons. Data based on sample and subject to sampling variability, see text. For definitions of terms and meanings of symbols, see text]

State County	Jeff Davis County	Jefferson County	Jenkins County	Johnson County	Jones County	Lamar County	Lanier County	Laurens County	Lee County	Liberty County
VALUE										
Specified owner-occupied housing units	1 011	2 387	380	1 209	2 538	989	677	2 681	1 905	1 515
Less than $20,000	234	534	48	334	173	92	148	340	100	234
$20,000 to $39,999	280	741	124	452	276	275	234	742	249	366
$40,000 to $59,999	288	600	101	239	505	273	135	733	500	340
$60,000 to $79,999	138	312	72	134	610	189	87	446	537	271
$80,000 to $99,999	25	138	13	37	453	111	41	234	293	144
$100,000 to $149,999	36	37	17	13	389	33	32	167	187	117
$150,000 to $199,999	10	9	–	–	108	8	–	19	28	30
$200,000 to $249,999	–	12	5	–	17	8	–	–	–	3
$250,000 to $299,999	–	–	–	–	–	–	–	–	–	–
$300,000 to $399,999	–	2	–	–	–	–	–	–	–	10
$400,000 to $499,999	–	2	–	–	7	–	–	–	–	–
$500,000 or more	–	–	–	–	–	–	–	–	11	–
Median (dollars)	39 600	37 700	43 600	31 800	71 200	47 500	37 900	47 300	64 500	46 600
Mean (dollars)	43 800	42 900	49 500	35 400	75 100	52 600	44 200	51 600	69 400	56 700
MORTGAGE STATUS AND SELECTED MONTHLY OWNER COSTS										
Specified owner-occupied housing units	**1 011**	**2 387**	**380**	**1 209**	**2 538**	**989**	**677**	**2 681**	**1 905**	**1 515**
With a mortgage	669	1 247	218	497	1 794	582	303	1 470	1 520	700
Less than $200	47	66	35	33	–	38	–	65	2	10
$200 to $299	133	216	18	105	97	45	50	110	119	43
$300 to $399	145	291	25	161	114	74	61	169	140	118
$400 to $499	97	221	53	86	96	124	43	266	142	117
$500 to $599	74	176	34	36	252	78	52	222	220	134
$600 to $699	64	105	28	38	338	69	42	211	249	69
$700 to $999	89	130	20	34	498	128	44	313	519	109
$1,000 to $1,999	20	34	5	4	392	26	11	114	129	100
$2,000 or more	–	8	–	–	7	–	–	–	–	–
Median (dollars)	408	423	461	369	700	510	479	557	644	531
Not mortgaged	342	1 140	162	712	744	407	374	1 211	385	815
Median (dollars)	137	150	160	155	184	154	149	159	186	148
MORTGAGE STATUS AND SELECTED MONTHLY OWNER COSTS AS A PERCENTAGE OF HOUSEHOLD INCOME IN 1989										
Specified owner-occupied housing units	**1 011**	**2 387**	**380**	**1 209**	**2 538**	**989**	**677**	**2 681**	**1 905**	**1 515**
With a mortgage	669	1 247	218	497	1 794	582	303	1 470	1 520	700
Less than 20 percent	380	665	116	282	1 052	287	164	805	737	278
20 to 24 percent	88	152	14	67	316	124	35	207	276	153
25 to 29 percent	31	112	15	63	124	41	43	135	191	77
30 to 34 percent	18	51	15	14	66	43	17	108	114	45
35 percent or more	152	260	51	62	223	87	44	208	192	145
Not computed	–	7	7	9	13	–	–	7	10	2
Median	18.6	19.2	18.8	18.3	18.2	20.2	19.3	18.9	20.3	22.3
Not mortgaged	342	1 140	162	712	744	407	374	1 211	385	815
Median	10.0–	11.9	10.0–	13.6	11.3	13.1	12.3	10.6	13.9	11.3
GROSS RENT										
Specified renter-occupied housing units	**460**	**1 751**	**303**	**603**	**908**	**578**	**485**	**1 322**	**798**	**2 272**
Less than $100	–	107	9	52	14	3	14	12	34	7
$100 to $199	64	570	64	228	120	36	57	179	93	60
$200 to $299	141	492	58	135	169	136	153	406	150	221
$300 to $399	110	201	35	88	243	153	118	293	156	942
$400 to $499	55	122	21	17	140	122	56	99	107	590
$500 to $599	2	25	–	9	27	29	20	30	19	158
$600 to $749	–	5	–	–	34	14	10	14	54	31
$750 to $999	–	–	–	–	4	6	–	9	24	5
$1,000 to $1,999	–	–	–	–	–	–	–	7	–	–
$2,000 or more	–	–	–	–	–	–	–	–	–	–
No cash rent	88	229	116	74	157	79	57	273	161	258
Median (dollars)	290	219	230	191	329	337	292	285	333	378
GROSS RENT AS A PERCENTAGE OF HOUSEHOLD INCOME IN 1989										
Specified renter-occupied housing units	460	1 751	303	603	908	578	485	1 322	798	2 272
Less than 20 percent	168	506	31	222	331	204	184	346	260	582
20 to 24 percent	35	99	8	75	104	53	63	114	90	341
25 to 29 percent	62	197	20	45	68	76	55	153	44	330
30 to 34 percent	32	140	36	54	70	4	18	56	60	236
35 percent or more	75	549	92	131	168	162	108	361	175	507
Not computed	88	260	116	76	167	79	57	292	169	276
Median	22.6	28.6	34.8	22.8	21.9	24.3	22.4	26.8	23.0	26.1
MEALS INCLUDED IN RENT										
Specified renter-occupied housing units	**460**	**1 751**	**303**	**603**	**908**	**578**	**485**	**1 322**	**798**	**2 272**
With meals included in rent	–	8	–	2	20	9	–	8	–	10
Mean contract rent (dollars)	–	119	–	113	50	237	–	163	–	350
No meals included in rent	372	1 514	187	527	731	490	428	1 041	637	2 004
No cash rent	88	229	116	74	157	79	57	273	161	258
MEDIAN HOUSEHOLD INCOME IN 1989										
Occupied housing units (dollars)	**24 054**	**16 605**	**19 647**	**17 442**	**33 190**	**25 598**	**17 925**	**23 197**	**28 182**	**20 127**
Owner occupied (dollars)	25 787	20 822	23 535	19 956	35 975	28 258	20 026	26 632	32 239	22 574
Renter occupied (dollars)	15 208	9 407	10 296	9 786	19 392	18 265	15 549	12 129	16 277	18 274

TIPSII [UPF] GH213 CENSUS90 71580800 07/28/93 10:47 AM MACHINE: C DATA:CENSUS90*H2TIPSDA13. 07/15/93 19:28:06 TAPE: NONE FRAME: 471
TSF:CENSUS90*92. 07/27/93 11:53:14 UTF:CENSUS90*93. 07/27/93 11:53:14 META:CENSUS90*H2TABLES13. 07/27/93 12:25:49

Table 98. **Financial Characteristics of Rural Housing Units: 1990**—Con.

[Threshold is 50 persons. Data based on sample and subject to sampling variability, see text. For definitions of terms and meanings of symbols, see text]

State County	Lincoln County	Long County	Lowndes County	Lumpkin County	McDuffie County	McIntosh County	Macon County	Madison County	Marion County	Meriwether County
VALUE										
Specified owner-occupied housing units	1 116	630	4 931	1 381	1 787	1 470	1 123	2 740	697	2 371
Less than $20,000	187	145	375	111	185	335	286	215	175	428
$20,000 to $39,999	301	177	771	165	409	448	386	621	198	740
$40,000 to $59,999	276	116	1 187	338	541	297	265	850	180	625
$60,000 to $79,999	176	99	1 450	321	297	175	129	634	90	356
$80,000 to $99,999	104	43	598	248	167	66	25	242	35	109
$100,000 to $149,999	53	50	362	162	142	91	27	143	19	101
$150,000 to $199,999	18	–	99	36	37	39	3	30	–	9
$200,000 to $249,999	1	–	56	–	9	15	2	2	–	3
$250,000 to $299,999	–	–	20	–	–	–	–	–	–	–
$300,000 to $399,999	–	–	11	–	–	4	–	3	–	–
$400,000 to $499,999	–	–	–	–	–	–	–	–	–	–
$500,000 or more	–	–	2	–	–	–	–	–	–	–
Median (dollars)	45 400	39 400	62 500	64 000	50 200	37 000	34 700	52 900	37 700	40 500
Mean (dollars)	50 200	46 900	66 400	67 900	57 300	49 500	38 800	56 300	40 700	45 500
MORTGAGE STATUS AND SELECTED MONTHLY OWNER COSTS										
Specified owner-occupied housing units	**1 116**	**630**	**4 931**	**1 381**	**1 787**	**1 470**	**1 123**	**2 740**	**697**	**2 371**
With a mortgage	533	305	3 430	849	1 064	622	514	1 521	252	1 177
Less than $200	33	16	51	–	11	7	32	19	7	64
$200 to $299	78	27	259	41	88	34	88	174	38	126
$300 to $399	118	25	394	87	156	111	119	183	63	209
$400 to $499	47	84	439	141	201	145	80	286	54	227
$500 to $599	82	45	524	106	155	95	47	261	33	219
$600 to $699	71	35	478	164	123	102	69	226	11	122
$700 to $999	55	44	977	248	247	88	66	312	37	138
$1,000 to $1,999	45	13	270	62	83	40	13	60	8	72
$2,000 or more	4	16	38	–	–	–	–	–	1	–
Median (dollars)	463	501	609	622	542	511	421	532	436	483
Not mortgaged	583	325	1 501	532	723	848	609	1 219	445	1 194
Median (dollars)	171	153	155	165	161	154	160	151	146	157
MORTGAGE STATUS AND SELECTED MONTHLY OWNER COSTS AS A PERCENTAGE OF HOUSEHOLD INCOME IN 1989										
Specified owner-occupied housing units	**1 116**	**630**	**4 931**	**1 381**	**1 787**	**1 470**	**1 123**	**2 740**	**697**	**2 371**
With a mortgage	533	305	3 430	849	1 064	622	514	1 521	252	1 177
Less than 20 percent	265	108	1 640	341	585	278	282	832	144	649
20 to 24 percent	91	60	534	180	189	43	70	277	34	178
25 to 29 percent	31	20	485	136	110	71	31	144	14	96
30 to 34 percent	31	45	283	69	37	57	33	99	5	80
35 percent or more	115	64	486	123	138	169	96	169	55	174
Not computed	–	8	2	–	5	4	2	–	–	–
Median	20.1	23.4	20.7	22.3	19.0	23.6	18.7	19.0	18.2	18.8
Not mortgaged	583	325	1 501	532	723	848	609	1 219	445	1 194
Median	11.4	12.7	10.4	10.0–	10.0–	13.1	12.6	10.0–	12.7	11.8
GROSS RENT										
Specified renter-occupied housing units	**470**	**714**	**3 379**	**612**	**1 023**	**511**	**682**	**1 248**	**362**	**1 359**
Less than $100	12	6	34	–	28	26	19	48	38	32
$100 to $199	156	48	223	51	172	84	150	154	108	215
$200 to $299	123	119	716	64	317	138	204	246	103	415
$300 to $399	51	275	1 060	260	230	129	65	355	41	373
$400 to $499	53	153	570	62	107	26	50	166	6	99
$500 to $599	9	41	304	40	21	18	11	53	2	19
$600 to $749	–	9	113	57	5	3	11	45	6	29
$750 to $999	3	–	30	–	8	4	–	–	–	2
$1,000 to $1,999	–	–	4	–	–	2	2	–	–	–
$2,000 or more	–	–	–	–	–	–	–	–	–	–
No cash rent	63	63	325	78	135	81	170	181	58	175
Median (dollars)	241	362	348	373	284	275	254	321	207	286
GROSS RENT AS A PERCENTAGE OF HOUSEHOLD INCOME IN 1989										
Specified renter-occupied housing units	470	714	3 379	612	1 023	511	682	1 248	362	1 359
Less than 20 percent	176	153	1 149	275	327	172	145	483	93	449
20 to 24 percent	54	85	496	58	69	41	54	87	29	130
25 to 29 percent	41	96	332	27	75	43	44	118	53	90
30 to 34 percent	32	63	233	40	72	36	33	92	50	96
35 percent or more	104	245	802	134	328	132	222	284	75	393
Not computed	63	72	367	78	152	87	184	184	62	201
Median	22.5	29.3	23.6	19.7	27.6	24.9	30.9	22.8	27.6	25.0
MEALS INCLUDED IN RENT										
Specified renter-occupied housing units	**470**	**714**	**3 379**	**612**	**1 023**	**511**	**682**	**1 248**	**362**	**1 359**
With meals included in rent	–	2	–	–	5	9	–	6	5	5
Mean contract rent (dollars)	–	163	–	–	132	122	–	225	217	132
No meals included in rent	407	649	3 054	534	883	421	512	1 061	299	1 179
No cash rent	63	63	325	78	135	81	170	181	58	175
MEDIAN HOUSEHOLD INCOME IN 1989										
Occupied housing units (dollars)	**21 009**	**18 518**	**24 598**	**25 735**	**23 845**	**18 191**	**18 893**	**25 079**	**17 764**	**20 612**
Owner occupied (dollars)	23 548	22 034	28 144	26 752	29 087	20 273	23 149	28 006	20 814	23 387
Renter occupied (dollars)	12 047	14 607	17 702	18 275	13 257	12 917	9 941	14 720	8 890	13 261

TIPSII [UPF] GH213 CENSUS90 71580800 07/28/93 10:47 AM MACHINE: C DATA:CENSUS90*H2TIPSDA13. 07/15/93 19:28:06 TAPE: NONE FRAME: 472
TSF:CENSUS90*92. 07/27/93 11:53:14 UTF:CENSUS90*93. 07/27/93 11:53:14 META:CENSUS90*H2TABLES13. 07/27/93 12:25:49

Table 98. **Financial Characteristics of Rural Housing Units: 1990**—Con.

[Threshold is 50 persons. Data based on sample and subject to sampling variability, see text. For definitions of terms and meanings of symbols, see text]

State County	Miller County	Mitchell County	Monroe County	Montgomery County	Morgan County	Murray County	Muscogee County	Newton County	Oconee County	Oglethorpe County
VALUE										
Specified owner-occupied housing units	998	1 296	1 767	857	1 255	3 033	328	5 985	3 261	1 297
Less than $20,000	143	144	149	132	75	173	5	182	39	138
$20,000 to $39,999	337	379	312	278	276	766	16	760	205	215
$40,000 to $59,999	255	387	357	235	369	1 062	37	1 450	598	446
$60,000 to $79,999	157	233	311	128	255	668	21	1 713	926	281
$80,000 to $99,999	57	123	226	65	107	160	27	928	566	132
$100,000 to $149,999	47	20	309	18	117	181	85	730	635	77
$150,000 to $199,999	2	10	92	1	36	16	54	161	142	3
$200,000 to $249,999	–	–	–	–	–	–	27	44	53	3
$250,000 to $299,999	–	–	–	–	–	7	30	8	26	2
$300,000 to $399,999	–	–	11	–	8	–	14	–	29	–
$400,000 to $499,999	–	–	–	–	–	–	–	9	35	–
$500,000 or more	–	–	–	–	12	–	12	–	7	–
Median (dollars)	41 000	44 300	66 500	41 000	52 000	49 000	132 200	67 300	76 800	52 600
Mean (dollars)	46 200	49 200	73 500	44 700	68 000	54 200	161 300	72 400	92 900	56 100
MORTGAGE STATUS AND SELECTED MONTHLY OWNER COSTS										
Specified owner-occupied housing units	**998**	**1 296**	**1 767**	**857**	**1 255**	**3 033**	**328**	**5 985**	**3 261**	**1 297**
With a mortgage	542	791	1 132	429	806	1 654	224	4 264	2 531	725
Less than $200	42	37	8	17	37	2	–	8	15	15
$200 to $299	97	78	110	38	114	141	7	142	46	44
$300 to $399	121	129	63	61	150	299	–	387	198	94
$400 to $499	51	197	136	96	76	269	6	543	227	158
$500 to $599	69	146	136	67	95	327	21	589	331	102
$600 to $699	58	72	64	49	140	270	7	681	329	91
$700 to $999	89	95	376	65	157	283	48	1 361	716	190
$1,000 to $1,999	15	37	228	36	37	63	124	541	580	31
$2,000 or more	–	–	11	–	–	–	11	12	89	–
Median (dollars)	426	484	752	503	529	529	1 185	665	756	550
Not mortgaged	456	505	635	428	449	1 379	104	1 721	730	572
Median (dollars)	147	172	170	162	170	140	205	183	183	156
MORTGAGE STATUS AND SELECTED MONTHLY OWNER COSTS AS A PERCENTAGE OF HOUSEHOLD INCOME IN 1989										
Specified owner-occupied housing units	**998**	**1 296**	**1 767**	**857**	**1 255**	**3 033**	**328**	**5 985**	**3 261**	**1 297**
With a mortgage	542	791	1 132	429	806	1 654	224	4 264	2 531	725
Less than 20 percent	286	389	629	209	437	954	110	1 839	1 169	274
20 to 24 percent	69	98	236	60	104	265	30	767	545	172
25 to 29 percent	35	72	73	40	70	139	35	572	282	87
30 to 34 percent	25	67	68	21	41	70	18	303	165	54
35 percent or more	127	163	118	97	151	208	31	778	356	130
Not computed	–	2	8	2	3	18	–	5	14	8
Median	19.1	20.3	19.0	20.4	18.9	18.6	20.3	21.9	20.8	22.5
Not mortgaged	456	505	635	428	449	1 379	104	1 721	730	572
Median	11.5	12.4	10.4	11.5	11.9	10.0–	10.0–	11.1	10.0–	10.0–
GROSS RENT										
Specified renter-occupied housing units	**508**	**701**	**791**	**575**	**519**	**1 754**	**1 048**	**2 237**	**1 022**	**525**
Less than $100	30	14	22	30	14	–	–	15	3	23
$100 to $199	153	112	57	178	90	148	9	53	54	109
$200 to $299	118	164	138	172	65	366	139	107	122	102
$300 to $399	77	137	243	65	115	597	458	545	213	91
$400 to $499	14	28	142	9	35	341	197	594	269	38
$500 to $599	4	19	60	8	27	87	5	451	129	9
$600 to $749	3	7	14	5	16	48	14	181	92	–
$750 to $999	–	6	–	–	16	–	–	72	31	8
$1,000 to $1,999	–	2	–	–	–	–	–	10	4	–
$2,000 or more	–	–	–	–	–	–	–	–	–	–
No cash rent	109	212	115	108	141	167	226	209	105	145
Median (dollars)	216	270	332	218	307	339	363	455	418	264
GROSS RENT AS A PERCENTAGE OF HOUSEHOLD INCOME IN 1989										
Specified renter-occupied housing units	508	701	791	575	519	1 754	1 048	2 237	1 022	525
Less than 20 percent	153	126	298	189	164	720	281	646	313	143
20 to 24 percent	47	59	131	50	28	274	196	315	158	12
25 to 29 percent	58	48	61	53	55	122	102	227	75	36
30 to 34 percent	23	45	42	23	33	130	94	152	64	19
35 percent or more	118	197	140	141	82	319	125	681	275	157
Not computed	109	226	119	119	157	189	250	216	137	158
Median	24.9	30.5	21.5	23.9	23.0	21.1	23.0	26.1	24.1	29.0
MEALS INCLUDED IN RENT										
Specified renter-occupied housing units	**508**	**701**	**791**	**575**	**519**	**1 754**	**1 048**	**2 237**	**1 022**	**525**
With meals included in rent	–	–	7	–	7	–	–	28	–	–
Mean contract rent (dollars)	–	–	50	–	50	–	–	308	–	–
No meals included in rent	399	489	669	467	371	1 587	822	2 000	917	380
No cash rent	109	212	115	108	141	167	226	209	105	145
MEDIAN HOUSEHOLD INCOME IN 1989										
Occupied housing units (dollars)	**19 750**	**20 932**	**30 182**	**19 646**	**26 514**	**25 992**	**24 842**	**29 814**	**34 209**	**23 955**
Owner occupied (dollars)	23 872	23 616	32 936	23 964	30 314	27 887	57 104	32 747	38 205	26 662
Renter occupied (dollars)	7 924	11 875	20 619	10 575	17 906	19 076	19 832	20 210	20 746	12 076

TIPSII [UPF] GH213 CENSUS90 71580800 07/28/93 10:47 AM MACHINE: C DATA:CENSUS90*H2TIPSDA13. 07/15/93 19:28:06 TAPE: NONE FRAME: 473
TSF:CENSUS90*92. 07/27/93 11:53:14 UTF:CENSUS90*93. 07/27/93 11:53:14 META:CENSUS90*H2TABLES13. 07/27/93 12:25:49

Table 98. **Financial Characteristics of Rural Housing Units: 1990**—Con.

[Threshold is 50 persons. Data based on sample and subject to sampling variability, see text. For definitions of terms and meanings of symbols, see text]

State County	Paulding County	Peach County	Pickens County	Pierce County	Pike County	Polk County	Pulaski County	Putnam County	Quitman County	Rabun County
VALUE										
Specified owner-occupied housing units	7 982	2 197	2 487	1 274	1 305	4 155	665	1 331	295	2 256
Less than $20,000	119	125	257	284	148	530	73	121	58	132
$20,000 to $39,999	620	293	452	362	303	1 316	200	154	115	330
$40,000 to $59,999	1 775	545	551	322	312	1 186	167	227	74	510
$60,000 to $79,999	3 281	620	526	204	289	660	131	216	31	482
$80,000 to $99,999	1 241	358	276	42	129	265	45	194	9	260
$100,000 to $149,999	749	210	255	45	75	192	49	256	5	269
$150,000 to $199,999	136	27	111	15	16	6	–	111	1	133
$200,000 to $249,999	32	19	22	–	2	–	–	37	–	52
$250,000 to $299,999	13	–	18	–	6	–	–	3	–	41
$300,000 to $399,999	16	–	11	–	10	–	–	6	–	21
$400,000 to $499,999	–	–	–	–	5	–	–	3	–	–
$500,000 or more	–	–	8	–	10	–	–	3	2	26
Median (dollars)	69 300	64 200	59 400	39 600	51 900	43 200	49 800	77 600	35 100	65 300
Mean (dollars)	72 800	67 500	70 300	44 100	64 400	47 500	51 300	87 300	42 700	86 900
MORTGAGE STATUS AND SELECTED MONTHLY OWNER COSTS										
Specified owner-occupied housing units	**7 982**	**2 197**	**2 487**	**1 274**	**1 305**	**4 155**	**665**	**1 331**	**295**	**2 256**
With a mortgage	6 242	1 501	1 257	695	836	2 227	359	788	139	918
Less than $200	11	–	12	21	7	16	7	30	10	5
$200 to $299	47	76	52	82	91	203	46	69	41	31
$300 to $399	299	166	104	166	116	440	43	67	40	151
$400 to $499	500	170	237	115	92	435	73	79	23	141
$500 to $599	778	254	210	124	155	434	49	105	9	129
$600 to $699	1 038	221	154	35	101	271	68	60	8	147
$700 to $999	2 911	425	331	101	193	321	15	246	8	196
$1,000 to $1,999	654	183	143	51	75	107	50	126	–	96
$2,000 or more	4	6	14	–	6	–	8	6	–	22
Median (dollars)	729	634	609	470	574	504	520	660	337	601
Not mortgaged	1 740	696	1 230	579	469	1 928	306	543	156	1 338
Median (dollars)	193	194	169	148	159	160	206	178	167	160
MORTGAGE STATUS AND SELECTED MONTHLY OWNER COSTS AS A PERCENTAGE OF HOUSEHOLD INCOME IN 1989										
Specified owner-occupied housing units	**7 982**	**2 197**	**2 487**	**1 274**	**1 305**	**4 155**	**665**	**1 331**	**295**	**2 256**
With a mortgage	6 242	1 501	1 257	695	836	2 227	359	788	139	918
Less than 20 percent	2 546	817	463	368	423	1 122	179	411	66	330
20 to 24 percent	1 543	302	252	77	120	381	52	104	28	169
25 to 29 percent	898	172	169	65	108	260	17	88	13	100
30 to 34 percent	528	54	60	52	48	150	28	31	8	87
35 percent or more	722	156	300	133	137	303	75	154	22	226
Not computed	5	–	13	–	–	11	8	–	2	6
Median	21.9	19.1	23.2	19.2	19.9	19.9	19.7	19.4	20.4	23.7
Not mortgaged	1 740	696	1 230	579	469	1 928	306	543	156	1 338
Median	10.0–	10.0–	10.0–	11.4	10.0–	10.8	10.8	10.0–	11.3	10.7
GROSS RENT										
Specified renter-occupied housing units	**1 813**	**794**	**967**	**441**	**592**	**1 444**	**318**	**622**	**201**	**775**
Less than $100	11	12	21	5	25	15	42	8	19	8
$100 to $199	59	109	140	39	74	64	48	55	79	147
$200 to $299	133	117	159	153	151	371	71	81	48	192
$300 to $399	245	157	206	64	91	487	66	204	17	180
$400 to $499	458	84	131	23	84	225	22	85	2	74
$500 to $599	330	156	114	7	55	81	23	25	1	31
$600 to $749	250	47	31	3	18	21	3	10	–	17
$750 to $999	114	–	3	–	2	15	–	8	–	16
$1,000 to $1,999	3	14	–	–	–	–	–	–	–	–
$2,000 or more	–	–	–	–	–	–	–	–	–	–
No cash rent	210	98	162	147	92	165	43	146	35	110
Median (dollars)	476	347	341	262	300	337	249	342	180	290
GROSS RENT AS A PERCENTAGE OF HOUSEHOLD INCOME IN 1989										
Specified renter-occupied housing units	1 813	794	967	441	592	1 444	318	622	201	775
Less than 20 percent	391	285	291	123	175	463	101	192	58	236
20 to 24 percent	255	84	113	52	77	181	31	68	14	129
25 to 29 percent	245	65	93	9	53	177	6	57	10	61
30 to 34 percent	135	85	83	15	25	67	7	48	12	59
35 percent or more	557	169	219	84	155	377	95	99	53	173
Not computed	230	106	168	158	107	179	78	158	54	117
Median	28.0	23.5	24.8	21.8	24.4	24.7	23.1	22.9	25.7	23.6
MEALS INCLUDED IN RENT										
Specified renter-occupied housing units	**1 813**	**794**	**967**	**441**	**592**	**1 444**	**318**	**622**	**201**	**775**
With meals included in rent	–	25	10	–	–	–	14	–	1	12
Mean contract rent (dollars)	–	860	413	–	–	–	163	–	50	290
No meals included in rent	1 603	671	795	294	500	1 279	261	476	165	653
No cash rent	210	98	162	147	92	165	43	146	35	110
MEDIAN HOUSEHOLD INCOME IN 1989										
Occupied housing units (dollars)	**33 876**	**32 047**	**25 310**	**20 982**	**28 324**	**23 967**	**23 681**	**26 804**	**15 908**	**21 825**
Owner occupied (dollars)	36 269	34 883	27 264	22 157	32 917	26 777	28 542	29 227	18 562	23 070
Renter occupied (dollars)	21 158	19 594	17 102	15 424	15 275	17 393	13 469	18 500	9 375	15 517

TIPSII [UPF] GH213 CENSUS90 71580800 07/28/93 10:47 AM MACHINE: C DATA:CENSUS90*H2TIPSDA13. 07/15/93 19:28:06 TAPE: NONE FRAME: 474
TSF:CENSUS90*92. 07/27/93 11:53:14 UTF:CENSUS90*93. 07/27/93 11:53:14 META:CENSUS90*H2TABLES13. 07/27/93 12:25:49

Table 98. **Financial Characteristics of Rural Housing Units: 1990**—Con.

[Threshold is 50 persons. Data based on sample and subject to sampling variability, see text. For definitions of terms and meanings of symbols, see text]

State County	Randolph County	Richmond County	Rockdale County	Schley County	Screven County	Seminole County	Spalding County	Stephens County	Stewart County	Sumter County
VALUE										
Specified owner-occupied housing units	669	2 807	7 328	539	1 218	847	5 044	2 580	777	1 926
Less than $20,000	212	90	34	88	264	96	177	227	229	220
$20,000 to $39,999	201	316	193	191	398	262	909	605	286	549
$40,000 to $59,999	152	798	658	151	269	204	1 556	738	147	437
$60,000 to $79,999	74	817	1 717	63	181	155	1 256	493	60	309
$80,000 to $99,999	21	488	1 721	20	49	67	637	314	42	174
$100,000 to $149,999	–	231	1 883	15	50	32	368	137	4	165
$150,000 to $199,999	9	46	661	11	7	21	75	47	1	49
$200,000 to $249,999	–	21	248	–	–	10	44	5	8	16
$250,000 to $299,999	–	–	117	–	–	–	9	14	–	7
$300,000 to $399,999	–	–	51	–	–	–	8	–	–	–
$400,000 to $499,999	–	–	45	–	–	–	5	–	–	–
$500,000 or more	–	–	–	–	–	–	–	–	–	–
Median (dollars)	33 600	65 700	91 200	38 600	37 600	46 400	58 100	51 900	29 300	47 100
Mean (dollars)	36 700	68 600	107 200	43 800	43 000	54 400	64 800	58 500	36 800	57 800
MORTGAGE STATUS AND SELECTED MONTHLY OWNER COSTS										
Specified owner-occupied housing units	**669**	**2 807**	**7 328**	**539**	**1 218**	**847**	**5 044**	**2 580**	**777**	**1 926**
With a mortgage	324	2 110	5 999	234	714	514	3 586	1 440	307	1 249
Less than $200	14	23	26	18	76	28	58	14	31	43
$200 to $299	83	78	45	23	89	69	132	77	77	225
$300 to $399	69	201	128	50	130	79	367	228	47	160
$400 to $499	66	214	326	48	129	92	525	296	63	171
$500 to $599	50	288	569	36	64	109	680	268	40	199
$600 to $699	5	442	647	26	50	60	483	140	18	140
$700 to $999	19	683	2 227	20	138	65	906	271	23	172
$1,000 to $1,999	18	181	1 884	13	38	12	430	146	8	135
$2,000 or more	–	–	147	–	–	–	5	–	–	4
Median (dollars)	393	661	857	456	459	490	606	558	396	513
Not mortgaged	345	697	1 329	305	504	333	1 458	1 140	470	677
Median (dollars)	147	175	218	161	154	153	174	158	156	162
MORTGAGE STATUS AND SELECTED MONTHLY OWNER COSTS AS A PERCENTAGE OF HOUSEHOLD INCOME IN 1989										
Specified owner-occupied housing units	**669**	**2 807**	**7 328**	**539**	**1 218**	**847**	**5 044**	**2 580**	**777**	**1 926**
With a mortgage	324	2 110	5 999	234	714	514	3 586	1 440	307	1 249
Less than 20 percent	108	1 175	2 631	122	395	322	1 781	726	143	732
20 to 24 percent	30	396	1 244	54	104	87	672	238	46	208
25 to 29 percent	37	171	636	16	51	12	468	164	34	88
30 to 34 percent	41	62	431	6	33	17	213	144	9	46
35 percent or more	104	286	1 038	32	131	74	430	158	75	170
Not computed	4	20	19	4	–	2	22	10	–	5
Median	28.0	18.8	21.4	19.1	18.7	18.1	20.0	19.8	21.1	18.2
Not mortgaged	345	697	1 329	305	504	333	1 458	1 140	470	677
Median	12.4	10.5	10.0–	10.9	11.5	13.1	10.0–	11.3	12.6	10.0–
GROSS RENT										
Specified renter-occupied housing units	**383**	**1 260**	**1 507**	**332**	**765**	**299**	**1 940**	**851**	**516**	**889**
Less than $100	36	39	–	40	30	18	15	–	66	70
$100 to $199	78	61	35	76	154	51	111	102	154	114
$200 to $299	90	139	30	77	251	87	206	251	105	247
$300 to $399	49	425	130	93	112	48	538	222	60	200
$400 to $499	18	216	144	16	72	1	472	88	36	68
$500 to $599	–	162	308	4	8	4	255	36	–	23
$600 to $749	–	88	508	2	–	4	173	12	2	–
$750 to $999	–	41	263	–	–	8	33	–	–	–
$1,000 to $1,999	–	6	10	–	–	–	–	5	–	–
$2,000 or more	–	–	–	–	–	–	–	–	–	–
No cash rent	112	83	79	24	138	78	137	135	93	167
Median (dollars)	215	388	629	245	253	228	405	302	195	272
GROSS RENT AS A PERCENTAGE OF HOUSEHOLD INCOME IN 1989										
Specified renter-occupied housing units	383	1 260	1 507	332	765	299	1 940	851	516	889
Less than 20 percent	136	507	490	96	198	111	705	284	177	278
20 to 24 percent	18	159	254	50	73	6	277	78	59	91
25 to 29 percent	25	115	210	56	67	11	197	55	34	57
30 to 34 percent	10	90	140	12	42	17	129	84	19	39
35 percent or more	71	303	327	89	240	66	467	208	127	237
Not computed	123	86	86	29	145	88	165	142	100	187
Median	19.6	22.5	24.3	25.5	27.9	19.0	23.3	24.5	22.6	24.0
MEALS INCLUDED IN RENT										
Specified renter-occupied housing units	**383**	**1 260**	**1 507**	**332**	**765**	**299**	**1 940**	**851**	**516**	**889**
With meals included in rent	–	–	9	–	–	9	14	–	–	2
Mean contract rent (dollars)	–	–	575	–	–	113	305	–	–	50
No meals included in rent	271	1 177	1 419	308	627	212	1 789	716	423	720
No cash rent	112	83	79	24	138	78	137	135	93	167
MEDIAN HOUSEHOLD INCOME IN 1989										
Occupied housing units (dollars)	**15 761**	**30 349**	**43 060**	**19 671**	**19 471**	**19 839**	**31 006**	**23 906**	**14 969**	**24 126**
Owner occupied (dollars)	17 892	31 993	45 422	25 000	22 291	21 680	34 725	26 035	17 284	27 586
Renter occupied (dollars)	10 872	21 021	30 087	10 491	11 307	13 125	21 233	17 824	11 250	13 772

TIPSII [UPF] GH213 CENSUS90 71580800 07/28/93 10:47 AM MACHINE: C DATA:CENSUS90*H2TIPSDA13. 07/15/93 19:28:06 TAPE: NONE FRAME: 475
TSF:CENSUS90*92. 07/27/93 11:53:14 UTF:CENSUS90*93. 07/27/93 11:53:14 META:CENSUS90*H2TABLES13. 07/27/93 12:25:49

Table 98. **Financial Characteristics of Rural Housing Units: 1990**—Con.

[Threshold is 50 persons. Data based on sample and subject to sampling variability, see text. For definitions of terms and meanings of symbols, see text]

State County	Talbot County	Taliaferro County	Tattnall County	Taylor County	Telfair County	Terrell County	Thomas County	Tift County	Toombs County	Towns County
VALUE										
Specified owner-occupied housing units	846	235	1 502	1 104	1 176	773	2 880	2 628	850	1 395
Less than $20,000	205	76	249	230	408	118	387	291	130	89
$20,000 to $39,999	261	83	398	391	470	239	684	572	278	161
$40,000 to $59,999	191	52	426	256	192	211	674	658	213	288
$60,000 to $79,999	107	11	309	135	61	107	563	513	130	319
$80,000 to $99,999	53	7	66	40	30	55	267	177	24	183
$100,000 to $149,999	27	6	30	41	12	33	212	262	56	196
$150,000 to $199,999	–	–	7	8	–	8	52	87	11	85
$200,000 to $249,999	2	–	8	–	3	2	15	31	–	44
$250,000 to $299,999	–	–	9	–	–	–	19	37	8	12
$300,000 to $399,999	–	–	–	–	–	–	1	–	–	9
$400,000 to $499,999	–	–	–	–	–	–	–	–	–	3
$500,000 or more	–	–	–	3	–	–	6	–	–	6
Median (dollars)	35 900	28 500	44 000	36 400	27 100	42 100	50 900	53 500	42 400	68 900
Mean (dollars)	42 000	33 600	47 900	44 200	31 800	47 600	58 900	64 600	50 300	85 600
MORTGAGE STATUS AND SELECTED MONTHLY OWNER COSTS										
Specified owner-occupied housing units	**846**	**235**	**1 502**	**1 104**	**1 176**	**773**	**2 880**	**2 628**	**850**	**1 395**
With a mortgage	400	71	754	492	546	394	1 656	1 640	427	468
Less than $200	6	10	20	48	61	29	34	34	15	–
$200 to $299	27	21	94	71	126	50	135	146	60	50
$300 to $399	89	8	115	88	157	85	196	210	75	56
$400 to $499	75	6	184	106	90	72	322	192	41	69
$500 to $599	52	13	178	63	42	74	196	312	68	67
$600 to $699	64	–	58	30	28	21	284	144	66	63
$700 to $999	62	8	99	68	34	52	311	414	79	129
$1,000 to $1,999	20	5	6	16	8	11	172	169	15	28
$2,000 or more	5	–	–	2	–	–	6	19	8	6
Median (dollars)	504	345	477	450	361	456	567	580	554	589
Not mortgaged	446	164	748	612	630	379	1 224	988	423	927
Median (dollars)	144	146	167	159	139	151	156	173	141	143
MORTGAGE STATUS AND SELECTED MONTHLY OWNER COSTS AS A PERCENTAGE OF HOUSEHOLD INCOME IN 1989										
Specified owner-occupied housing units	**846**	**235**	**1 502**	**1 104**	**1 176**	**773**	**2 880**	**2 628**	**850**	**1 395**
With a mortgage	400	71	754	492	546	394	1 656	1 640	427	468
Less than 20 percent	144	35	454	293	258	184	897	844	219	131
20 to 24 percent	59	16	67	50	77	102	222	302	63	59
25 to 29 percent	53	3	66	28	54	22	164	172	58	92
30 to 34 percent	37	–	80	17	33	32	140	82	17	59
35 percent or more	104	17	77	103	119	52	229	225	60	127
Not computed	3	–	10	1	5	2	4	15	10	–
Median	24.6	20.2	17.8	17.8	20.8	20.6	19.1	19.6	19.6	27.4
Not mortgaged	446	164	748	612	630	379	1 224	988	423	927
Median	11.9	12.4	11.5	12.8	12.1	10.0–	12.1	11.0	10.0–	10.8
GROSS RENT										
Specified renter-occupied housing units	**423**	**120**	**1 049**	**708**	**536**	**401**	**1 557**	**1 138**	**519**	**306**
Less than $100	34	19	162	32	30	17	68	19	–	3
$100 to $199	153	42	194	186	142	96	220	158	82	32
$200 to $299	83	22	315	223	165	117	419	343	121	102
$300 to $399	32	10	150	125	79	59	357	292	95	61
$400 to $499	2	2	60	19	14	2	171	88	28	26
$500 to $599	14	–	6	8	5	8	39	14	13	2
$600 to $749	–	4	–	6	–	–	26	23	10	5
$750 to $999	–	–	–	–	14	–	9	8	6	–
$1,000 to $1,999	3	–	–	–	–	–	–	–	–	–
$2,000 or more	–	–	–	–	–	–	–	–	–	–
No cash rent	102	21	162	109	87	102	248	193	164	75
Median (dollars)	184	163	219	235	227	233	285	292	289	286
GROSS RENT AS A PERCENTAGE OF HOUSEHOLD INCOME IN 1989										
Specified renter-occupied housing units	423	120	1 049	708	536	401	1 557	1 138	519	306
Less than 20 percent	123	43	430	202	166	106	517	421	148	101
20 to 24 percent	59	6	64	58	34	23	160	120	42	19
25 to 29 percent	47	4	54	31	57	47	181	83	30	15
30 to 34 percent	18	6	86	49	14	21	122	64	21	27
35 percent or more	68	35	243	237	158	96	287	243	87	69
Not computed	108	26	172	131	107	108	290	207	191	75
Median	22.9	23.3	20.7	29.6	26.3	26.9	23.6	21.9	21.9	23.8
MEALS INCLUDED IN RENT										
Specified renter-occupied housing units	**423**	**120**	**1 049**	**708**	**536**	**401**	**1 557**	**1 138**	**519**	**306**
With meals included in rent	3	–	4	10	2	–	–	22	–	–
Mean contract rent (dollars)	187	–	113	160	90	–	–	263	–	–
No meals included in rent	318	99	883	589	447	299	1 309	923	355	231
No cash rent	102	21	162	109	87	102	248	193	164	75
MEDIAN HOUSEHOLD INCOME IN 1989										
Occupied housing units (dollars)	**19 936**	**14 710**	**21 006**	**16 300**	**15 887**	**20 200**	**21 434**	**24 430**	**20 022**	**18 490**
Owner occupied (dollars)	22 683	16 277	23 787	21 280	17 917	23 697	24 596	27 398	22 789	18 881
Renter occupied (dollars)	11 424	9 240	15 766	8 442	8 686	12 703	14 752	15 377	13 772	15 565

TIPSII [UPF] GH213 CENSUS90 71580800 07/28/93 10:47 AM MACHINE: C DATA:CENSUS90*H2TIPSDA13. 07/15/93 19:28:06 TAPE: NONE FRAME: 476
TSF:CENSUS90*92. 07/27/93 11:53:14 UTF:CENSUS90*93. 07/27/93 11:53:14 META:CENSUS90*H2TABLES13. 07/27/93 12:25:49

Table 98. **Financial Characteristics of Rural Housing Units: 1990**—Con.

[Threshold is 50 persons. Data based on sample and subject to sampling variability, see text. For definitions of terms and meanings of symbols, see text]

State County	Treutlen County	Troup County	Turner County	Twiggs County	Union County	Upson County	Walker County	Walton County	Ware County	Warren County
VALUE										
Specified owner-occupied housing units	301	4 620	411	1 370	2 155	2 854	4 285	3 922	3 254	868
Less than $20,000	66	266	58	254	146	361	378	110	445	226
$20,000 to $39,999	95	771	144	486	387	931	1 321	304	875	325
$40,000 to $59,999	75	1 238	113	398	596	896	1 455	866	929	201
$60,000 to $79,999	31	1 194	81	156	481	416	726	1 269	626	53
$80,000 to $99,999	18	596	15	61	237	131	237	610	213	54
$100,000 to $149,999	16	401	–	15	196	84	154	524	116	5
$150,000 to $199,999	–	104	–	–	83	14	11	193	16	2
$200,000 to $249,999	–	22	–	–	13	17	3	27	8	–
$250,000 to $299,999	–	21	–	–	–	4	–	9	8	2
$300,000 to $399,999	–	7	–	–	–	–	–	–	11	–
$400,000 to $499,999	–	–	–	–	6	–	–	10	7	–
$500,000 or more	–	–	–	–	10	–	–	–	–	–
Median (dollars)	38 300	60 600	40 300	37 600	58 100	42 100	45 800	70 300	46 500	32 600
Mean (dollars)	45 100	66 000	41 800	40 400	68 200	47 100	48 800	78 200	51 900	37 300
MORTGAGE STATUS AND SELECTED MONTHLY OWNER COSTS										
Specified owner-occupied housing units	**301**	**4 620**	**411**	**1 370**	**2 155**	**2 854**	**4 285**	**3 922**	**3 254**	**868**
With a mortgage	150	3 348	214	700	1 045	1 563	2 472	2 761	1 659	425
Less than $200	7	23	7	11	24	29	44	30	28	23
$200 to $299	42	58	20	128	123	175	310	73	114	96
$300 to $399	–	276	51	113	194	350	457	183	212	100
$400 to $499	12	422	34	120	236	267	539	233	291	85
$500 to $599	58	622	49	128	196	244	465	450	219	57
$600 to $699	8	570	20	124	103	151	254	471	243	17
$700 to $999	14	1 026	33	72	65	242	333	920	383	35
$1,000 to $1,999	9	337	–	4	104	105	64	401	154	12
$2,000 or more	–	14	–	–	–	–	6	–	15	–
Median (dollars)	517	644	481	470	472	476	476	689	584	393
Not mortgaged	151	1 272	197	670	1 110	1 291	1 813	1 161	1 595	443
Median (dollars)	164	161	181	142	144	144	146	189	168	146
MORTGAGE STATUS AND SELECTED MONTHLY OWNER COSTS AS A PERCENTAGE OF HOUSEHOLD INCOME IN 1989										
Specified owner-occupied housing units	**301**	**4 620**	**411**	**1 370**	**2 155**	**2 854**	**4 285**	**3 922**	**3 254**	**868**
With a mortgage	150	3 348	214	700	1 045	1 563	2 472	2 761	1 659	425
Less than 20 percent	48	1 667	101	342	453	947	1 382	1 211	832	205
20 to 24 percent	22	650	37	132	177	211	378	601	316	38
25 to 29 percent	17	360	23	73	140	151	220	388	154	42
30 to 34 percent	7	209	–	38	68	63	113	242	84	30
35 percent or more	48	449	53	107	200	183	369	303	258	103
Not computed	8	13	–	8	7	8	10	16	15	7
Median	25.3	20.0	20.8	20.2	21.9	17.6	18.5	21.3	19.9	20.5
Not mortgaged	151	1 272	197	670	1 110	1 291	1 813	1 161	1 595	443
Median	10.3	10.4	16.4	12.6	10.0–	10.0	10.0–	10.6	10.0–	11.7
GROSS RENT										
Specified renter-occupied housing units	**174**	**1 273**	**278**	**604**	**701**	**1 244**	**1 221**	**1 142**	**1 159**	**526**
Less than $100	–	25	3	12	20	45	21	13	8	31
$100 to $199	59	68	42	184	91	148	71	84	83	163
$200 to $299	62	232	90	159	153	452	297	154	378	161
$300 to $399	–	370	59	108	146	327	401	203	275	85
$400 to $499	–	232	5	22	81	88	153	193	132	14
$500 to $599	–	117	2	13	43	18	28	195	25	4
$600 to $749	–	18	5	24	14	15	25	93	32	–
$750 to $999	–	48	–	–	12	3	–	67	13	–
$1,000 to $1,999	–	–	–	–	–	–	–	3	–	–
$2,000 or more	–	–	–	–	–	–	–	–	–	–
No cash rent	53	163	72	82	141	148	225	137	213	68
Median (dollars)	203	356	259	250	311	275	323	420	301	226
GROSS RENT AS A PERCENTAGE OF HOUSEHOLD INCOME IN 1989										
Specified renter-occupied housing units	174	1 273	278	604	701	1 244	1 221	1 142	1 159	526
Less than 20 percent	76	536	110	220	174	435	446	407	343	203
20 to 24 percent	7	118	26	57	42	159	136	122	87	47
25 to 29 percent	–	89	16	22	85	113	101	111	127	52
30 to 34 percent	–	105	9	41	46	83	59	53	48	31
35 percent or more	26	255	40	179	206	268	227	270	341	111
Not computed	65	170	77	85	148	186	252	179	213	82
Median	14.9	20.7	17.7	23.5	28.6	23.0	21.4	23.1	26.7	22.0
MEALS INCLUDED IN RENT										
Specified renter-occupied housing units	**174**	**1 273**	**278**	**604**	**701**	**1 244**	**1 221**	**1 142**	**1 159**	**526**
With meals included in rent	–	5	–	–	18	2	9	–	–	–
Mean contract rent (dollars)	–	163	–	–	168	213	137	–	–	–
No meals included in rent	121	1 105	206	522	542	1 094	987	1 005	946	458
No cash rent	53	163	72	82	141	148	225	137	213	68
MEDIAN HOUSEHOLD INCOME IN 1989										
Occupied housing units (dollars)	**19 957**	**30 188**	**21 145**	**18 156**	**20 730**	**23 981**	**25 322**	**32 093**	**24 340**	**16 818**
Owner occupied (dollars)	20 805	32 200	23 183	20 721	22 771	27 228	26 844	34 995	26 844	20 403
Renter occupied (dollars)	14 643	20 111	13 516	11 830	12 718	14 739	18 415	20 768	15 034	9 357

TIPSII [UPF] GH213 CENSUS90 71580800 07/28/93 10:47 AM MACHINE: C DATA:CENSUS90*H2TIPSDA13. 07/15/93 19:28:06 TAPE: NONE FRAME: 477
TSF:CENSUS90*92. 07/27/93 11:53:14 UTF:CENSUS90*93. 07/27/93 11:53:14 META:CENSUS90*H2TABLES13. 07/27/93 12:25:49

Table 98. **Financial Characteristics of Rural Housing Units: 1990**—Con.

[Threshold is 50 persons. Data based on sample and subject to sampling variability, see text. For definitions of terms and meanings of symbols, see text]

State County	Washington County	Wayne County	Webster County	Wheeler County	White County	Whitfield County	Wilcox County	Wilkes County	Wilkinson County	Worth County
VALUE										
Specified owner-occupied housing units	1 765	1 780	237	643	2 193	9 379	1 024	902	1 612	1 373
Less than $20,000	312	229	58	201	145	351	266	157	258	164
$20,000 to $39,999	616	518	98	220	258	1 750	407	300	560	388
$40,000 to $59,999	486	454	48	123	499	2 636	208	240	431	403
$60,000 to $79,999	202	301	24	65	498	2 342	93	118	244	258
$80,000 to $99,999	111	146	7	16	339	1 177	37	45	73	131
$100,000 to $149,999	24	111	2	9	335	785	13	42	40	23
$150,000 to $199,999	10	21	–	–	75	221	–	–	2	6
$200,000 to $249,999	–	–	–	–	12	52	–	–	–	–
$250,000 to $299,999	–	–	–	–	7	26	–	–	2	–
$300,000 to $399,999	–	–	–	–	10	30	–	–	–	–
$400,000 to $499,999	–	–	–	–	10	3	–	–	–	–
$500,000 or more	4	–	–	9	5	6	–	–	2	–
Median (dollars)	38 300	44 600	31 500	29 800	68 300	59 500	31 500	39 700	39 500	45 100
Mean (dollars)	43 700	51 300	35 900	42 600	77 000	66 500	35 600	44 900	44 600	49 100
MORTGAGE STATUS AND SELECTED MONTHLY OWNER COSTS										
Specified owner-occupied housing units	**1 765**	**1 780**	**237**	**643**	**2 193**	**9 379**	**1 024**	**902**	**1 612**	**1 373**
With a mortgage	884	907	102	276	987	5 624	430	431	776	800
Less than $200	59	1	8	14	35	13	27	10	13	20
$200 to $299	107	49	19	41	35	303	80	59	66	78
$300 to $399	189	136	13	68	79	635	86	86	119	98
$400 to $499	100	199	12	71	199	1 067	79	53	130	124
$500 to $599	122	164	22	18	145	989	51	55	107	127
$600 to $699	138	154	14	10	134	865	38	65	147	93
$700 to $999	141	168	14	49	259	1 239	60	65	147	209
$1,000 to $1,999	28	36	–	5	80	486	9	38	47	51
$2,000 or more	–	–	–	–	21	27	–	–	–	–
Median (dollars)	469	531	494	414	600	581	432	508	548	568
Not mortgaged	881	873	135	367	1 206	3 755	594	471	836	573
Median (dollars)	157	153	144	140	156	158	145	147	169	170
MORTGAGE STATUS AND SELECTED MONTHLY OWNER COSTS AS A PERCENTAGE OF HOUSEHOLD INCOME IN 1989										
Specified owner-occupied housing units	**1 765**	**1 780**	**237**	**643**	**2 193**	**9 379**	**1 024**	**902**	**1 612**	**1 373**
With a mortgage	884	907	102	276	987	5 624	430	431	776	800
Less than 20 percent	503	527	46	136	448	3 150	225	202	401	366
20 to 24 percent	139	161	24	36	141	1 055	82	56	125	128
25 to 29 percent	66	58	7	8	163	515	33	37	78	98
30 to 34 percent	55	59	2	38	73	283	12	36	67	35
35 percent or more	117	102	23	55	154	591	69	98	105	162
Not computed	4	–	–	3	8	30	9	2	–	11
Median	18.5	18.5	21.0	20.1	21.5	18.6	19.2	21.1	19.6	21.1
Not mortgaged	881	873	135	367	1 206	3 755	594	471	836	573
Median	10.9	10.5	11.7	13.0	10.1	10.0–	13.0	11.8	10.2	10.0–
GROSS RENT										
Specified renter-occupied housing units	**1 001**	**754**	**125**	**397**	**762**	**3 951**	**510**	**389**	**634**	**903**
Less than $100	97	19	11	33	29	16	35	25	2	10
$100 to $199	249	106	28	138	58	178	145	77	158	176
$200 to $299	254	224	42	73	161	614	151	124	161	249
$300 to $399	147	137	12	32	157	1 391	68	26	118	156
$400 to $499	51	58	–	6	83	1 040	10	25	29	42
$500 to $599	24	27	–	2	50	258	–	–	15	44
$600 to $749	2	7	–	–	31	109	–	–	5	3
$750 to $999	–	2	–	1	49	20	–	2	6	–
$1,000 to $1,999	–	–	–	–	2	23	–	–	–	–
$2,000 or more	–	–	–	–	–	–	–	–	–	–
No cash rent	177	174	32	112	142	302	101	110	140	223
Median (dollars)	221	279	221	173	350	372	223	241	264	262
GROSS RENT AS A PERCENTAGE OF HOUSEHOLD INCOME IN 1989										
Specified renter-occupied housing units	1 001	754	125	397	762	3 951	510	389	634	903
Less than 20 percent	399	300	33	111	228	1 831	139	140	202	259
20 to 24 percent	110	93	19	36	51	489	73	27	61	58
25 to 29 percent	71	60	13	29	83	378	36	7	22	76
30 to 34 percent	42	23	5	14	79	202	32	17	33	47
35 percent or more	170	95	21	82	156	699	125	83	173	214
Not computed	209	183	34	125	165	352	105	115	143	249
Median	19.9	19.5	23.3	23.5	26.2	19.8	24.3	19.6	23.6	25.7
MEALS INCLUDED IN RENT										
Specified renter-occupied housing units	**1 001**	**754**	**125**	**397**	**762**	**3 951**	**510**	**389**	**634**	**903**
With meals included in rent	–	–	–	3	–	7	–	–	–	–
Mean contract rent (dollars)	–	–	–	113	–	213	–	–	–	–
No meals included in rent	824	580	93	282	620	3 642	409	279	494	680
No cash rent	177	174	32	112	142	302	101	110	140	223
MEDIAN HOUSEHOLD INCOME IN 1989										
Occupied housing units (dollars)	**22 035**	**23 971**	**19 034**	**16 014**	**23 937**	**29 158**	**16 587**	**21 015**	**23 386**	**23 325**
Owner occupied (dollars)	26 469	26 715	20 986	17 553	26 190	31 778	20 194	23 133	27 479	27 303
Renter occupied (dollars)	12 278	16 184	12 404	8 812	15 456	21 642	11 328	12 358	12 267	11 969

TIPSII [UPF] GH213 CENSUS90 71580800 07/28/93 10:47 AM MACHINE: C DATA:CENSUS90*H2TIPSDA13. 07/15/93 19:28:06 TAPE: NONE FRAME: 478
TSF:CENSUS90*92. 07/27/93 11:53:14 UTF:CENSUS90*93. 07/27/93 11:53:14 META:CENSUS90*H2TABLES13. 07/27/93 12:25:49

Table 99. Occupancy and Social Characteristics of Rural Farm Housing Units: 1990

[Threshold is 50 persons. Data based on sample and subject to sampling variability, see text. For definitions of terms and meanings of symbols, see text]

State County	The State	Appling County	Atkinson County	Bacon County	Baker County	Baldwin County	Banks County	Barrow County	Bartow County	Ben Hill County
Occupied housing units	**28 775**	**480**	**164**	**279**	**120**	**135**	**257**	**322**	**313**	**149**
POPULATION										
All persons	**80 083**	**1 094**	**522**	**661**	**422**	**470**	**767**	**916**	**762**	**404**
Persons in occupied housing units	80 083	1 094	522	661	422	470	767	916	762	404
Per occupied housing unit	2.78	2.28	3.18	2.37	3.52	3.48	2.98	2.84	2.43	2.71
Owner-occupied housing units	71 608	927	411	623	380	375	711	833	734	351
Per owner-occupied housing unit	2.76	2.17	2.94	2.29	3.45	3.38	3.08	2.93	2.50	2.83
Renter-occupied housing units	8 475	167	111	38	42	95	56	83	28	53
Per renter-occupied housing unit	3.02	3.21	4.63	5.43	4.20	3.96	2.15	2.18	1.47	2.12
TENURE										
Owner-occupied housing units	25 972	428	140	272	110	111	231	284	294	124
Renter-occupied housing units	2 803	52	24	7	10	24	26	38	19	25
AGE OF HOUSEHOLDER										
Under 25 years	658	–	–	–	–	–	9	–	–	–
25 to 34 years	3 099	56	15	6	44	26	37	31	25	12
35 to 44 years	4 904	55	50	24	–	15	52	64	54	24
45 to 54 years	5 708	102	30	48	32	47	44	61	89	14
55 to 64 years	5 895	107	45	91	12	6	61	75	56	41
65 to 74 years	5 281	131	8	70	27	15	45	40	46	20
75 years and over	3 230	29	16	40	5	26	9	51	43	38
YEAR STRUCTURE BUILT										
1989 to March 1990	607	–	–	–	5	5	2	2	9	6
1980 to 1988	5 091	18	29	57	18	44	38	58	87	18
1960 to 1979	11 658	186	52	101	54	67	98	166	129	45
1940 to 1959	6 347	156	42	86	34	11	29	35	63	38
1939 or earlier	5 072	120	41	35	9	8	90	61	25	42
KITCHEN FACILITIES										
Complete kitchen facilities	28 530	480	164	279	120	135	257	322	313	142
Lacking complete kitchen facilities	245	–	–	–	–	–	–	–	–	7
SOURCE OF WATER										
Public system or private company	4 955	17	11	–	–	45	16	87	154	23
Individual drilled well	19 505	374	110	185	108	77	157	160	149	126
Individual dug well	3 826	89	43	94	12	–	79	75	7	–
Some other source	489	–	–	–	–	13	5	–	3	–
SEWAGE DISPOSAL										
Public sewer	1 389	5	11	9	–	21	–	36	24	6
Septic tank or cesspool	26 374	459	148	264	120	114	255	270	270	143
Other means	1 012	16	5	6	–	–	2	16	19	–
HOUSE HEATING FUEL										
Utility gas	2 555	31	–	18	–	14	24	33	52	–
Bottled, tank, or LP gas	12 786	241	108	130	70	65	88	84	133	88
Electricity	7 517	117	23	75	43	40	37	96	52	43
Fuel oil, kerosene, etc.	875	23	–	9	–	–	–	17	18	–
All other fuels	4 974	60	33	47	7	16	108	92	58	18
No fuel used	68	8	–	–	–	–	–	–	–	–
BEDROOMS										
None	45	–	–	–	–	–	–	–	3	–
1	517	–	–	–	7	–	–	–	6	–
2	5 657	70	45	36	26	30	59	50	82	33
3	16 908	330	102	163	54	81	143	173	183	90
4	4 491	74	13	47	33	14	34	78	33	26
5 or more	1 157	6	4	33	–	10	21	21	6	–
VEHICLES AVAILABLE										
None	1 083	9	6	19	–	4	–	11	22	–
1	5 027	74	54	46	5	23	12	48	49	7
2	10 539	230	41	83	58	28	112	107	94	68
3 or more	12 126	167	63	131	57	80	133	156	148	74
YEAR HOUSEHOLDER MOVED INTO UNIT										
1989 to March 1990	1 974	12	7	6	17	5	11	5	24	14
1985 to 1988	4 954	26	25	67	13	47	39	59	64	19
1980 to 1984	3 730	55	20	6	18	22	44	85	41	7
1979 or earlier	18 117	387	112	200	72	61	163	173	184	109
PERSONS PER ROOM										
0.50 or less	20 061	442	102	240	67	54	155	222	233	107
0.51 to 0.75	4 763	28	29	13	30	47	79	69	54	31
0.76 to 1.00	2 913	6	18	26	11	30	16	31	20	5
1.01 to 1.50	726	4	15	–	7	–	7	–	3	–
1.51 or more	312	–	–	–	5	4	–	–	3	6
PLUMBING FACILITIES BY PERSONS PER ROOM										
Complete plumbing facilities	28 321	480	160	273	120	135	257	321	313	149
1.01 or more	962	4	13	–	12	4	7	–	6	6
Lacking complete plumbing facilities	454	–	4	6	–	–	–	1	–	–
1.01 or more	76	–	2	–	–	–	–	–	–	–
HOUSEHOLDS BELOW POVERTY LEVEL										
Occupied housing units	**3 738**	**32**	**14**	**26**	**13**	**28**	**–**	**32**	**30**	**20**
Renter occupied	811	5	–	–	–	17	–	–	–	8
Built 1939 or earlier	741	13	3	–	–	–	–	14	5	15
Lacking complete plumbing facilities	233	–	–	–	–	–	–	–	–	–
No vehicle available	608	–	4	–	–	4	–	11	5	–
No telephone in unit	762	–	5	–	–	–	–	2	5	–
1.01 or more persons per room	437	–	–	–	–	4	–	–	–	–
MEDIAN HOUSEHOLD INCOME IN 1989										
Occupied housing units (dollars)	**30 071**	**32 115**	**34 615**	**22 784**	**31 667**	**33 594**	**49 464**	**39 286**	**33 839**	**24 612**
Owner occupied (dollars)	31 319	33 021	34 643	22 426	31 667	36 563	52 711	39 286	35 833	32 000
Renter occupied (dollars)	18 215	21 154	34 583	77 197	35 000	5 000–	46 136	35 000	11 125	13 523

TIPSII [UPF] GH213 CENSUS90 71580800 07/28/93 10:47 AM MACHINE: C DATA:CENSUS90*H2TIPSDA13. 07/15/93 19:28:06 TAPE: NONE FRAME: 479
TSF:CENSUS90*92. 07/27/93 11:53:14 UTF:CENSUS90*93. 07/27/93 11:53:14 META:CENSUS90*H2TABLES13. 07/27/93 12:25:49

Table 99. **Occupancy and Social Characteristics of Rural Farm Housing Units: 1990**—Con.

[Threshold is 50 persons. Data based on sample and subject to sampling variability, see text. For definitions of terms and meanings of symbols, see text]

State County	Berrien County	Bibb County	Bleckley County	Brantley County	Brooks County	Bryan County	Bulloch County	Burke County	Butts County	Calhoun County
Occupied housing units	**313**	**88**	**148**	**148**	**334**	**30**	**636**	**253**	**82**	**107**
POPULATION										
All persons	**793**	**211**	**434**	**331**	**810**	**90**	**1 623**	**887**	**252**	**329**
Persons in occupied housing units	793	211	434	331	810	90	1 623	887	252	329
Per occupied housing unit	2.53	2.40	2.93	2.24	2.43	3.00	2.55	3.51	3.07	3.07
Owner-occupied housing units	633	211	397	274	727	90	1 411	734	235	216
Per owner-occupied housing unit	2.34	2.40	2.94	2.06	2.47	3.00	2.52	3.45	3.18	3.04
Renter-occupied housing units	160	–	37	57	83	–	212	153	17	113
Per renter-occupied housing unit	3.72	–	2.85	3.80	2.08	–	2.79	3.83	2.13	3.14
TENURE										
Owner-occupied housing units	270	88	135	133	294	30	560	213	74	71
Renter-occupied housing units	43	–	13	15	40	–	76	40	8	36
AGE OF HOUSEHOLDER										
Under 25 years	–	–	–	7	12	–	–	–	8	1
25 to 34 years	24	–	16	20	42	3	65	42	6	28
35 to 44 years	31	21	19	15	82	2	90	63	7	18
45 to 54 years	41	18	32	20	21	–	84	69	25	17
55 to 64 years	94	5	41	12	80	12	123	39	26	23
65 to 74 years	77	25	32	66	45	13	144	22	10	10
75 years and over	46	19	8	8	52	–	130	18	–	10
YEAR STRUCTURE BUILT										
1989 to March 1990	–	–	–	–	11	–	5	3	–	3
1980 to 1988	21	21	25	21	40	–	93	36	17	9
1960 to 1979	115	28	52	68	118	15	240	125	39	46
1940 to 1959	114	9	48	44	127	11	174	42	16	30
1939 or earlier	63	30	23	15	38	4	124	47	10	19
KITCHEN FACILITIES										
Complete kitchen facilities	313	88	148	148	326	30	620	244	74	107
Lacking complete kitchen facilities	–	–	–	–	8	–	16	9	8	–
SOURCE OF WATER										
Public system or private company	11	32	6	19	11	14	33	45	26	47
Individual drilled well	241	47	142	122	297	16	551	201	37	48
Individual dug well	61	9	–	7	18	–	52	7	11	12
Some other source	–	–	–	–	8	–	–	–	8	–
SEWAGE DISPOSAL										
Public sewer	2	11	–	3	–	5	8	25	9	34
Septic tank or cesspool	311	67	148	145	316	22	598	216	65	56
Other means	–	10	–	–	18	3	30	12	8	17
HOUSE HEATING FUEL										
Utility gas	15	11	15	8	10	16	27	14	–	11
Bottled, tank, or LP gas	194	38	67	83	163	9	211	133	44	65
Electricity	72	29	42	32	121	2	268	82	15	19
Fuel oil, kerosene, etc.	6	–	8	–	7	–	30	11	–	4
All other fuels	26	10	16	25	33	3	95	13	23	8
No fuel used	–	–	–	–	–	–	5	–	–	–
BEDROOMS										
None	–	–	–	–	–	–	–	–	–	–
1	1	–	–	10	15	–	–	7	–	–
2	43	18	33	19	37	9	113	48	24	18
3	224	32	78	79	222	21	419	138	54	75
4	26	30	26	29	54	–	87	60	4	10
5 or more	19	8	11	11	6	–	17	–	–	4
VEHICLES AVAILABLE										
None	19	–	8	–	10	4	8	32	–	26
1	47	17	22	52	71	3	154	55	17	28
2	120	13	40	28	141	10	278	82	11	30
3 or more	127	58	78	68	112	13	196	84	54	23
YEAR HOUSEHOLDER MOVED INTO UNIT										
1989 to March 1990	8	–	22	–	21	–	33	14	9	27
1985 to 1988	57	13	13	35	61	2	95	34	16	20
1980 to 1984	11	8	6	7	51	–	100	33	8	1
1979 or earlier	237	67	107	106	201	28	408	172	49	59
PERSONS PER ROOM										
0.50 or less	247	76	100	96	280	10	427	96	54	56
0.51 to 0.75	40	7	36	16	33	13	111	65	15	34
0.76 to 1.00	26	5	12	28	11	4	80	48	2	9
1.01 to 1.50	–	–	–	8	10	–	18	36	2	5
1.51 or more	–	–	–	–	–	3	–	8	9	3
PLUMBING FACILITIES BY PERSONS PER ROOM										
Complete plumbing facilities	307	78	148	148	324	27	621	245	82	107
1.01 or more	–	–	–	8	10	–	18	40	11	8
Lacking complete plumbing facilities	6	10	–	–	10	3	15	8	–	–
1.01 or more	–	–	–	–	–	3	–	4	–	–
HOUSEHOLDS BELOW POVERTY LEVEL										
Occupied housing units	**82**	**17**	**13**	**18**	**61**	**7**	**89**	**62**	**–**	**25**
Renter occupied	17	–	6	–	8	–	34	16	–	14
Built 1939 or earlier	22	10	–	7	7	4	20	6	–	3
Lacking complete plumbing facilities	–	10	–	–	10	3	10	8	–	–
No vehicle available	9	–	–	–	7	4	–	17	–	8
No telephone in unit	17	–	–	–	22	7	28	23	–	11
1.01 or more persons per room	–	–	–	–	5	3	8	21	–	7
MEDIAN HOUSEHOLD INCOME IN 1989										
Occupied housing units (dollars)	**22 708**	**36 250**	**29 167**	**24 375**	**23 043**	**23 750**	**25 519**	**22 240**	**39 063**	**19 583**
Owner occupied (dollars)	22 833	36 250	31 875	24 609	25 000	23 750	27 234	23 958	42 917	25 893
Renter occupied (dollars)	18 125	–	10 179	15 625	13 929	–	10 625	11 429	38 750	13 333

TIPSII [UPF] GH213 CENSUS90 71580800 07/28/93 10:47 AM MACHINE: C DATA:CENSUS90*H2TIPSDA13. 07/15/93 19:28:06 TAPE: NONE FRAME: 480
TSF:CENSUS90*92. 07/27/93 11:53:14 UTF:CENSUS90*93. 07/27/93 11:53:14 META:CENSUS90*H2TABLES13. 07/27/93 12:25:49

Table 99. **Occupancy and Social Characteristics of Rural Farm Housing Units: 1990**—Con.

[Threshold is 50 persons. Data based on sample and subject to sampling variability, see text. For definitions of terms and meanings of symbols, see text]

State County	Camden County	Candler County	Carroll County	Catoosa County	Charlton County	Chatham County	Chattahoochee County	Chattooga County	Cherokee County	Clarke County
Occupied housing units	**23**	**194**	**381**	**42**	**61**	**47**	**4**	**160**	**272**	**80**
POPULATION										
All persons	**37**	**449**	**1 031**	**116**	**205**	**124**	**17**	**584**	**970**	**165**
Persons in occupied housing units	37	449	1 031	116	205	124	17	584	970	165
Per occupied housing unit	1.61	2.31	2.71	2.76	3.36	2.64	4.25	3.65	3.57	2.06
Owner-occupied housing units	31	380	879	116	196	57	6	584	895	93
Per owner-occupied housing unit	1.55	2.28	2.65	2.76	3.38	1.63	3.00	3.65	3.52	1.66
Renter-occupied housing units	6	69	152	–	9	67	11	–	75	72
Per renter-occupied housing unit	2.00	2.56	3.10	–	3.00	5.58	5.50	–	4.17	3.00
TENURE										
Owner-occupied housing units	20	167	332	42	58	35	2	160	254	56
Renter-occupied housing units	3	27	49	–	3	12	2	–	18	24
AGE OF HOUSEHOLDER										
Under 25 years	–	20	–	–	8	–	–	–	21	–
25 to 34 years	–	6	49	3	13	–	2	41	34	33
35 to 44 years	11	12	109	6	8	12	–	36	65	10
45 to 54 years	9	36	79	14	15	–	–	10	67	–
55 to 64 years	–	40	52	–	4	11	2	28	49	33
65 to 74 years	–	41	53	6	9	12	–	30	18	4
75 years and over	3	39	39	13	4	12	–	15	18	–
YEAR STRUCTURE BUILT										
1989 to March 1990	–	20	19	–	–	–	–	6	9	–
1980 to 1988	9	37	60	3	24	11	–	28	120	16
1960 to 1979	11	43	178	26	19	24	2	58	75	36
1940 to 1959	–	57	85	7	14	–	–	34	24	8
1939 or earlier	3	37	39	6	4	12	2	34	44	20
KITCHEN FACILITIES										
Complete kitchen facilities	23	194	381	42	58	47	4	160	272	80
Lacking complete kitchen facilities	–	–	–	–	3	–	–	–	–	–
SOURCE OF WATER										
Public system or private company	23	–	155	30	19	–	4	61	142	42
Individual drilled well	–	174	160	6	42	47	–	82	85	9
Individual dug well	–	20	66	6	–	–	–	9	36	29
Some other source	–	–	–	–	–	–	–	8	9	–
SEWAGE DISPOSAL										
Public sewer	3	–	–	–	14	–	2	15	–	11
Septic tank or cesspool	20	194	378	42	47	47	2	145	260	61
Other means	–	–	3	–	–	–	–	–	12	8
HOUSE HEATING FUEL										
Utility gas	2	–	130	–	16	–	–	24	81	31
Bottled, tank, or LP gas	3	75	109	–	17	12	2	57	99	20
Electricity	9	50	82	24	8	35	–	34	48	16
Fuel oil, kerosene, etc.	–	–	5	12	17	–	–	8	6	9
All other fuels	–	69	55	–	3	–	2	37	38	4
No fuel used	9	–	–	6	–	–	–	–	–	–
BEDROOMS										
None	9	–	–	–	–	–	–	–	–	–
1	3	7	–	–	7	–	–	–	–	11
2	9	29	75	–	18	12	–	38	12	34
3	2	99	261	30	22	11	2	86	165	35
4	–	59	25	12	14	12	2	17	87	–
5 or more	–	–	20	–	–	12	–	19	8	–
VEHICLES AVAILABLE										
None	3	–	23	6	11	–	–	–	5	11
1	11	40	55	16	15	12	–	15	11	9
2	9	66	179	8	14	23	2	100	104	51
3 or more	–	88	124	12	21	12	2	45	152	9
YEAR HOUSEHOLDER MOVED INTO UNIT										
1989 to March 1990	–	33	51	6	3	–	–	6	31	–
1985 to 1988	21	19	56	3	24	23	2	42	98	33
1980 to 1984	2	49	50	–	9	12	–	23	42	16
1979 or earlier	–	93	224	33	25	12	2	89	101	31
PERSONS PER ROOM										
0.50 or less	18	168	277	23	24	47	2	76	160	53
0.51 to 0.75	5	–	48	19	11	–	–	53	82	10
0.76 to 1.00	–	19	44	–	15	–	–	14	25	–
1.01 to 1.50	–	7	12	–	5	–	2	9	5	11
1.51 or more	–	–	–	–	6	–	–	8	–	6
PLUMBING FACILITIES BY PERSONS PER ROOM										
Complete plumbing facilities	21	194	373	42	58	47	4	160	272	80
1.01 or more	–	7	12	–	11	–	2	17	5	17
Lacking complete plumbing facilities	2	–	8	–	3	–	–	–	–	–
1.01 or more	–	–	–	–	–	–	–	–	–	–
HOUSEHOLDS BELOW POVERTY LEVEL										
Occupied housing units	**9**	**45**	**37**	**6**	**8**	**–**	**–**	**14**	**5**	**11**
Renter occupied	–	7	20	–	3	–	–	–	–	11
Built 1939 or earlier	–	–	13	–	–	–	–	–	–	–
Lacking complete plumbing facilities	–	–	8	–	–	–	–	–	–	–
No vehicle available	–	–	23	6	8	–	–	–	5	11
No telephone in unit	–	7	7	6	5	–	–	–	5	–
1.01 or more persons per room	–	7	–	–	3	–	–	–	5	11
MEDIAN HOUSEHOLD INCOME IN 1989										
Occupied housing units (dollars)	**8 801**	**26 346**	**34 926**	**43 333**	**30 694**	**83 475**	**28 750**	**30 250**	**52 495**	**25 000**
Owner occupied (dollars)	30 227	36 442	37 500	43 333	31 111	75 914	33 750	30 250	53 851	34 250
Renter occupied (dollars)	5 360	19 821	19 896	–	5 000–	150 000+	23 750	–	17 045	12 813

TIPSII [UPF] GH213 CENSUS90 71580800 07/28/93 10:47 AM MACHINE: C DATA:CENSUS90*H2TIPSDA13. 07/15/93 19:28:06 TAPE: NONE FRAME: 481
TSF:CENSUS90*92. 07/27/93 11:53:14 UTF:CENSUS90*93. 07/27/93 11:53:14 META:CENSUS90*H2TABLES13. 07/27/93 12:25:49

Table 99. **Occupancy and Social Characteristics of Rural Farm Housing Units: 1990**—Con.

[Threshold is 50 persons. Data based on sample and subject to sampling variability, see text. For definitions of terms and meanings of symbols, see text]

State County	Clay County	Clayton County	Clinch County	Cobb County	Coffee County	Colquitt County	Columbia County	Cook County	Coweta County	Crawford County
Occupied housing units	**83**	**43**	**51**	**20**	**553**	**501**	**121**	**279**	**246**	**100**
POPULATION										
All persons	**218**	**152**	**91**	**42**	**1 558**	**1 180**	**450**	**661**	**768**	**307**
Persons in occupied housing units	218	152	91	42	1 558	1 180	450	661	768	307
Per occupied housing unit	2.63	3.53	1.78	2.10	2.82	2.36	3.72	2.37	3.12	3.07
Owner-occupied housing units	120	110	87	42	1 437	1 024	377	602	730	295
Per owner-occupied housing unit	2.40	3.14	1.78	2.10	2.76	2.26	3.63	2.32	3.20	3.14
Renter-occupied housing units	98	42	4	–	121	156	73	59	38	12
Per renter-occupied housing unit	2.97	5.25	2.00	–	3.78	3.32	4.29	2.95	2.11	2.00
TENURE										
Owner-occupied housing units	50	35	49	20	521	454	104	259	228	94
Renter-occupied housing units	33	8	2	–	32	47	17	20	18	6
AGE OF HOUSEHOLDER										
Under 25 years	–	–	2	–	9	–	–	5	8	10
25 to 34 years	12	16	–	–	58	36	14	17	11	17
35 to 44 years	11	4	6	–	86	37	31	15	49	33
45 to 54 years	7	3	11	–	120	106	21	63	73	10
55 to 64 years	12	12	18	–	105	119	12	44	54	13
65 to 74 years	29	–	10	20	109	78	34	76	25	12
75 years and over	12	8	4	–	66	125	9	59	26	5
YEAR STRUCTURE BUILT										
1989 to March 1990	–	–	–	–	6	1	5	–	–	–
1980 to 1988	23	11	6	–	80	58	18	22	61	23
1960 to 1979	12	26	21	20	242	143	80	105	95	46
1940 to 1959	13	2	14	–	112	180	16	74	21	31
1939 or earlier	35	4	10	–	113	119	2	78	69	–
KITCHEN FACILITIES										
Complete kitchen facilities	83	43	41	20	550	493	112	279	246	100
Lacking complete kitchen facilities	–	–	10	–	3	8	9	–	–	–
SOURCE OF WATER										
Public system or private company	12	13	2	–	23	34	20	11	23	–
Individual drilled well	60	30	46	20	428	428	78	243	187	80
Individual dug well	11	–	3	–	102	39	16	25	36	20
Some other source	–	–	–	–	–	–	7	–	–	–
SEWAGE DISPOSAL										
Public sewer	10	–	–	–	7	16	21	5	9	–
Septic tank or cesspool	73	43	33	20	543	472	89	274	237	100
Other means	–	–	18	–	3	13	11	–	–	–
HOUSE HEATING FUEL										
Utility gas	12	–	8	12	17	2	13	2	5	11
Bottled, tank, or LP gas	42	7	19	–	362	295	21	162	107	48
Electricity	28	11	18	8	90	146	65	92	68	13
Fuel oil, kerosene, etc.	–	8	–	–	12	–	7	4	3	–
All other fuels	1	17	6	–	72	58	15	19	63	28
No fuel used	–	–	–	–	–	–	–	–	–	–
BEDROOMS										
None	–	–	–	–	–	–	–	–	–	–
1	–	–	2	–	–	6	2	–	11	–
2	29	–	10	–	122	81	23	51	42	26
3	47	36	30	20	335	308	65	203	126	68
4	7	–	9	–	89	92	7	14	54	–
5 or more	–	7	–	–	7	14	24	11	13	6
VEHICLES AVAILABLE										
None	5	–	2	–	4	24	6	8	11	–
1	16	11	18	–	80	104	23	60	41	5
2	32	6	16	12	205	200	44	111	74	41
3 or more	30	26	15	8	264	173	48	100	120	54
YEAR HOUSEHOLDER MOVED INTO UNIT										
1989 to March 1990	–	8	2	–	9	3	19	26	–	18
1985 to 1988	15	3	11	–	60	75	15	29	49	16
1980 to 1984	11	8	6	–	72	28	24	20	74	14
1979 or earlier	57	24	32	20	412	395	63	204	123	52
PERSONS PER ROOM										
0.50 or less	60	20	46	20	365	404	50	221	163	46
0.51 to 0.75	10	4	3	–	121	70	38	38	56	35
0.76 to 1.00	13	11	2	–	51	23	23	20	25	19
1.01 to 1.50	–	8	–	–	9	2	–	–	2	–
1.51 or more	–	–	–	–	7	2	10	–	–	–
PLUMBING FACILITIES BY PERSONS PER ROOM										
Complete plumbing facilities	78	43	41	20	547	501	121	279	246	93
1.01 or more	–	8	–	–	16	4	10	–	2	–
Lacking complete plumbing facilities	5	–	10	–	6	–	–	–	–	7
1.01 or more	–	–	–	–	–	–	–	–	–	–
HOUSEHOLDS BELOW POVERTY LEVEL										
Occupied housing units	**32**	**8**	**22**	**–**	**126**	**69**	**14**	**29**	**10**	**6**
Renter occupied	20	–	2	–	13	8	5	8	–	6
Built 1939 or earlier	13	–	10	–	34	17	–	23	5	–
Lacking complete plumbing facilities	5	–	10	–	3	–	–	–	–	–
No vehicle available	5	–	2	–	4	7	–	8	–	–
No telephone in unit	–	–	20	–	10	–	14	–	–	6
1.01 or more persons per room	–	–	–	–	3	–	–	–	–	–
MEDIAN HOUSEHOLD INCOME IN 1989										
Occupied housing units (dollars)	**23 875**	**29 583**	**22 917**	**39 583**	**25 417**	**18 725**	**30 179**	**24 955**	**43 864**	**27 083**
Owner occupied (dollars)	40 833	24 531	23 750	39 583	23 125	19 000	26 875	25 234	43 750	32 813
Renter occupied (dollars)	7 879	36 250	5 000–	–	26 875	17 625	34 250	18 750	60 224	11 250

TIPSII [UPF] GH213 CENSUS90 71580800 07/28/93 10:47 AM MACHINE: C DATA:CENSUS90*H2TIPSDA13. 07/15/93 19:28:06 TAPE: NONE FRAME: 482
TSF:CENSUS90*92. 07/27/93 11:53:14 UTF:CENSUS90*93. 07/27/93 11:53:14 META:CENSUS90*H2TABLES13. 07/27/93 12:25:49

Table 99. **Occupancy and Social Characteristics of Rural Farm Housing Units: 1990**—Con.

[Threshold is 50 persons. Data based on sample and subject to sampling variability, see text. For definitions of terms and meanings of symbols, see text]

State County	Crisp County	Dade County	Dawson County	Decatur County	DeKalb County	Dodge County	Dooly County	Dougherty County	Douglas County	Early County
Occupied housing units	**171**	**40**	**113**	**222**	**71**	**233**	**251**	**128**	**49**	**211**
POPULATION										
All persons	**341**	**109**	**371**	**644**	**150**	**663**	**624**	**377**	**120**	**500**
Persons in occupied housing units	341	109	371	644	150	663	624	377	120	500
Per occupied housing unit	1.99	2.73	3.28	2.90	2.11	2.85	2.49	2.95	2.45	2.37
Owner-occupied housing units	332	109	331	594	150	663	580	224	120	418
Per owner-occupied housing unit	2.09	2.73	3.21	2.75	2.11	2.85	2.52	2.87	2.45	2.18
Renter-occupied housing units	9	–	40	50	–	–	44	153	–	82
Per renter-occupied housing unit	.75	–	4.00	8.33	–	–	2.10	3.06	–	4.32
TENURE										
Owner-occupied housing units	159	40	103	216	71	233	230	78	49	192
Renter-occupied housing units	12	–	10	6	–	–	21	50	–	19
AGE OF HOUSEHOLDER										
Under 25 years	–	–	5	–	–	–	3	–	–	–
25 to 34 years	5	9	16	13	15	28	18	22	7	24
35 to 44 years	49	15	14	64	31	36	25	15	7	16
45 to 54 years	15	–	36	20	6	45	30	11	11	19
55 to 64 years	52	8	19	52	–	51	63	26	24	59
65 to 74 years	32	8	8	50	9	52	50	25	–	32
75 years and over	18	–	15	23	10	21	62	29	–	61
YEAR STRUCTURE BUILT										
1989 to March 1990	12	–	–	6	16	12	–	–	–	–
1980 to 1988	21	15	20	22	19	19	30	16	–	27
1960 to 1979	45	23	71	89	20	97	102	49	39	57
1940 to 1959	62	–	13	70	10	53	91	27	–	59
1939 or earlier	31	2	9	35	6	52	28	36	10	68
KITCHEN FACILITIES										
Complete kitchen facilities	171	40	113	222	71	233	240	128	49	205
Lacking complete kitchen facilities	–	–	–	–	–	–	11	–	–	6
SOURCE OF WATER										
Public system or private company	10	40	9	5	71	17	31	13	32	7
Individual drilled well	142	–	96	196	–	216	201	115	17	184
Individual dug well	19	–	–	21	–	–	19	–	–	14
Some other source	–	–	8	–	–	–	–	–	–	6
SEWAGE DISPOSAL										
Public sewer	5	2	–	–	46	–	15	23	–	2
Septic tank or cesspool	166	38	113	217	25	231	225	105	49	202
Other means	–	–	–	5	–	2	11	–	–	7
HOUSE HEATING FUEL										
Utility gas	13	2	–	2	55	17	44	7	14	–
Bottled, tank, or LP gas	84	15	59	75	–	119	95	85	7	102
Electricity	68	8	15	117	16	25	108	36	7	95
Fuel oil, kerosene, etc.	–	–	13	–	–	–	–	–	11	–
All other fuels	6	15	26	22	–	72	4	–	10	14
No fuel used	–	–	–	6	–	–	–	–	–	–
BEDROOMS										
None	–	–	–	–	–	–	–	–	–	6
1	–	–	–	16	–	–	–	–	7	–
2	18	23	36	19	21	35	74	17	–	27
3	146	9	54	146	50	164	156	90	21	131
4	7	–	13	41	–	25	19	21	21	26
5 or more	–	8	10	–	–	9	2	–	–	21
VEHICLES AVAILABLE										
None	–	–	–	7	–	17	8	10	–	1
1	38	–	–	28	6	28	63	23	7	61
2	67	32	67	114	39	101	95	32	17	55
3 or more	66	8	46	73	26	87	85	63	25	94
YEAR HOUSEHOLDER MOVED INTO UNIT										
1989 to March 1990	12	–	5	13	16	12	3	7	7	–
1985 to 1988	29	10	10	8	25	8	58	24	–	15
1980 to 1984	26	15	27	33	–	19	24	23	–	27
1979 or earlier	104	15	71	168	30	194	166	74	42	169
PERSONS PER ROOM										
0.50 or less	147	31	73	171	51	171	195	82	35	176
0.51 to 0.75	12	9	27	16	10	25	45	14	7	21
0.76 to 1.00	12	–	13	34	10	37	9	32	–	8
1.01 to 1.50	–	–	–	–	–	–	2	–	–	–
1.51 or more	–	–	–	1	–	–	–	–	7	6
PLUMBING FACILITIES BY PERSONS PER ROOM										
Complete plumbing facilities	171	40	113	222	71	224	240	128	49	204
1.01 or more	–	–	–	1	–	–	2	–	7	–
Lacking complete plumbing facilities	–	–	–	–	–	9	11	–	–	7
1.01 or more	–	–	–	–	–	–	–	–	–	6
HOUSEHOLDS BELOW POVERTY LEVEL										
Occupied housing units	**16**	**7**	**8**	**26**	**–**	**18**	**40**	**17**	**21**	**41**
Renter occupied	–	–	–	1	–	–	21	5	–	9
Built 1939 or earlier	7	–	–	14	–	8	–	14	–	25
Lacking complete plumbing facilities	–	–	–	–	–	–	11	–	–	7
No vehicle available	–	–	–	–	–	–	8	5	–	1
No telephone in unit	–	–	–	–	–	2	21	–	7	6
1.01 or more persons per room	–	–	–	–	–	–	–	–	7	6
MEDIAN HOUSEHOLD INCOME IN 1989										
Occupied housing units (dollars)	**29 491**	**31 389**	**34 609**	**29 833**	**27 361**	**25 750**	**21 442**	**26 429**	**14 375**	**20 880**
Owner occupied (dollars)	28 935	31 389	42 847	29 500	27 361	25 750	23 462	31 250	14 375	21 759
Renter occupied (dollars)	48 750	–	28 750	126 743	–	–	5 000–	21 184	–	10 750

TIPSII [UPF] GH213 CENSUS90 71580800 07/28/93 10:47 AM MACHINE: C DATA:CENSUS90*H2TIPSDA13. 07/15/93 19:28:06 TAPE: NONE FRAME: 483
TSF:CENSUS90*92. 07/27/93 11:53:14 UTF:CENSUS90*93. 07/27/93 11:53:14 META:CENSUS90*H2TABLES13. 07/27/93 12:25:49

Table 99. **Occupancy and Social Characteristics of Rural Farm Housing Units: 1990**—Con.

[Threshold is 50 persons. Data based on sample and subject to sampling variability, see text. For definitions of terms and meanings of symbols, see text]

State County	Echols County	Effingham County	Elbert County	Emanuel County	Evans County	Fannin County	Fayette County	Floyd County	Forsyth County	Franklin County
Occupied housing units	**60**	**161**	**162**	**375**	**131**	**96**	**127**	**162**	**353**	**307**
POPULATION										
All persons	**162**	**616**	**436**	**1 122**	**261**	**307**	**384**	**483**	**988**	**801**
Persons in occupied housing units	162	616	436	1 122	261	307	384	483	988	801
Per occupied housing unit	2.70	3.83	2.69	2.99	1.99	3.20	3.02	2.98	2.80	2.61
Owner-occupied housing units	148	607	407	866	213	307	384	483	972	801
Per owner-occupied housing unit	2.64	3.84	2.71	2.74	1.95	3.20	3.02	2.98	2.79	2.61
Renter-occupied housing units	14	9	29	256	48	–	–	–	16	–
Per renter-occupied housing unit	3.50	3.00	2.42	4.34	2.18	–	–	–	4.00	–
TENURE										
Owner-occupied housing units	56	158	150	316	109	96	127	162	349	307
Renter-occupied housing units	4	3	12	59	22	–	–	–	4	–
AGE OF HOUSEHOLDER										
Under 25 years	–	18	–	9	11	–	7	–	11	10
25 to 34 years	8	31	38	38	–	–	17	8	51	48
35 to 44 years	10	33	18	67	19	54	15	31	37	58
45 to 54 years	16	22	24	77	25	–	39	40	99	57
55 to 64 years	13	34	34	54	45	23	22	54	70	59
65 to 74 years	11	16	42	99	17	10	27	29	71	58
75 years and over	2	7	6	31	14	9	–	–	14	17
YEAR STRUCTURE BUILT										
1989 to March 1990	3	–	–	–	–	9	3	–	–	–
1980 to 1988	14	28	25	57	9	20	31	21	96	60
1960 to 1979	24	70	83	136	52	32	72	75	182	118
1940 to 1959	17	40	34	92	27	17	15	16	61	76
1939 or earlier	2	23	20	90	43	18	6	50	14	53
KITCHEN FACILITIES										
Complete kitchen facilities	60	161	162	375	131	96	127	162	353	307
Lacking complete kitchen facilities	–	–	–	–	–	–	–	–	–	–
SOURCE OF WATER										
Public system or private company	5	15	6	31	9	4	15	94	49	41
Individual drilled well	52	146	109	322	114	40	101	55	176	180
Individual dug well	3	–	47	22	8	27	11	13	95	86
Some other source	–	–	–	–	–	25	–	–	33	–
SEWAGE DISPOSAL										
Public sewer	2	1	6	12	4	–	–	–	7	9
Septic tank or cesspool	58	158	146	356	120	94	121	162	330	282
Other means	–	2	10	7	7	2	6	–	16	16
HOUSE HEATING FUEL										
Utility gas	2	7	27	24	2	–	22	27	68	15
Bottled, tank, or LP gas	37	56	60	183	88	11	41	71	125	151
Electricity	17	67	12	85	32	16	45	40	41	36
Fuel oil, kerosene, etc.	–	7	13	8	–	17	7	–	59	17
All other fuels	4	24	50	75	9	52	12	24	60	88
No fuel used	–	–	–	–	–	–	–	–	–	–
BEDROOMS										
None	–	–	–	–	–	–	–	–	8	–
1	3	3	4	15	–	–	–	–	–	9
2	15	29	40	99	44	2	25	32	52	73
3	37	114	104	194	37	44	67	97	266	162
4	5	15	2	50	50	48	32	33	27	54
5 or more	–	–	12	17	–	2	3	–	–	9
VEHICLES AVAILABLE										
None	2	3	6	–	18	–	–	–	–	2
1	6	35	28	99	31	15	–	–	47	27
2	28	57	49	162	29	29	45	24	111	126
3 or more	24	66	79	114	53	52	82	138	195	152
YEAR HOUSEHOLDER MOVED INTO UNIT										
1989 to March 1990	5	13	–	44	6	9	8	–	8	7
1985 to 1988	5	36	12	70	9	2	35	29	83	29
1980 to 1984	16	25	31	33	7	36	13	8	51	87
1979 or earlier	34	87	119	228	109	49	71	125	211	184
PERSONS PER ROOM										
0.50 or less	43	64	99	241	112	56	110	104	254	226
0.51 to 0.75	6	58	27	56	15	11	11	48	38	80
0.76 to 1.00	8	33	36	52	–	29	6	10	47	1
1.01 to 1.50	3	1	–	26	4	–	–	–	6	–
1.51 or more	–	5	–	–	–	–	–	–	8	–
PLUMBING FACILITIES BY PERSONS PER ROOM										
Complete plumbing facilities	60	161	162	375	131	96	127	162	353	302
1.01 or more	3	6	–	26	4	–	–	–	14	–
Lacking complete plumbing facilities	–	–	–	–	–	–	–	–	–	5
1.01 or more	–	–	–	–	–	–	–	–	–	–
HOUSEHOLDS BELOW POVERTY LEVEL										
Occupied housing units	**2**	**4**	**23**	**64**	**10**	**9**	**–**	**–**	**15**	**30**
Renter occupied	2	3	8	19	–	–	–	–	–	–
Built 1939 or earlier	–	–	6	7	–	–	–	–	–	–
Lacking complete plumbing facilities	–	–	–	–	–	–	–	–	–	5
No vehicle available	–	3	2	–	2	–	–	–	–	2
No telephone in unit	–	1	2	34	–	9	–	–	–	5
1.01 or more persons per room	–	4	–	18	–	–	–	–	–	–
MEDIAN HOUSEHOLD INCOME IN 1989										
Occupied housing units (dollars)	**34 250**	**41 484**	**21 176**	**21 058**	**36 354**	**25 714**	**49 821**	**47 045**	**47 396**	**31 964**
Owner occupied (dollars)	34 250	41 719	22 059	20 417	29 792	25 714	49 821	47 045	47 257	31 964
Renter occupied (dollars)	22 500	5 000–	5 360	23 393	45 000	–	–	–	77 197	–

TIPSII [UPF] GH213 CENSUS90 71580800 07/28/93 10:47 AM MACHINE: C DATA:CENSUS90*H2TIPSDA13. 07/15/93 19:28:06 TAPE: NONE FRAME: 484
TSF:CENSUS90*92. 07/27/93 11:53:14 UTF:CENSUS90*93. 07/27/93 11:53:14 META:CENSUS90*H2TABLES13. 07/27/93 12:25:49

Table 99. **Occupancy and Social Characteristics of Rural Farm Housing Units: 1990**—Con.

[Threshold is 50 persons. Data based on sample and subject to sampling variability, see text. For definitions of terms and meanings of symbols, see text]

State County	Fulton County	Gilmer County	Glascock County	Glynn County	Gordon County	Grady County	Greene County	Gwinnett County	Habersham County	Hall County
Occupied housing units	**137**	**168**	**35**	**40**	**296**	**476**	**107**	**203**	**304**	**591**
POPULATION										
All persons	**365**	**538**	**74**	**135**	**905**	**1 119**	**349**	**519**	**829**	**1 732**
Persons in occupied housing units	365	538	74	135	905	1 119	349	519	829	1 732
Per occupied housing unit	2.66	3.20	2.11	3.38	3.06	2.35	3.26	2.56	2.73	2.93
Owner-occupied housing units	365	538	56	85	878	1 068	264	478	785	1 479
Per owner-occupied housing unit	2.66	3.20	1.93	3.15	3.10	2.33	3.38	2.41	2.68	3.04
Renter-occupied housing units	–	–	18	50	27	51	85	41	44	253
Per renter-occupied housing unit	–	–	3.00	3.85	2.08	2.83	2.93	8.20	4.00	2.43
TENURE										
Owner-occupied housing units	137	168	29	27	283	458	78	198	293	487
Renter-occupied housing units	–	–	6	13	13	18	29	5	11	104
AGE OF HOUSEHOLDER										
Under 25 years	–	8	2	–	10	1	–	–	2	12
25 to 34 years	24	2	2	14	59	24	20	25	29	71
35 to 44 years	6	48	4	11	41	67	32	21	48	149
45 to 54 years	30	45	6	9	80	101	18	61	103	119
55 to 64 years	45	11	7	–	63	106	8	49	24	109
65 to 74 years	8	35	4	6	33	88	14	21	55	88
75 years and over	24	19	10	–	10	89	15	26	43	43
YEAR STRUCTURE BUILT										
1989 to March 1990	–	–	–	–	–	8	2	–	–	33
1980 to 1988	34	44	2	9	51	51	17	32	74	119
1960 to 1979	77	79	12	25	173	195	65	106	126	275
1940 to 1959	26	25	4	6	45	110	13	43	45	120
1939 or earlier	–	20	17	–	27	112	10	22	59	44
KITCHEN FACILITIES										
Complete kitchen facilities	137	168	33	40	290	471	107	203	302	591
Lacking complete kitchen facilities	–	–	2	–	6	5	–	–	2	–
SOURCE OF WATER										
Public system or private company	52	6	9	–	88	23	15	127	31	183
Individual drilled well	52	133	14	40	169	412	68	76	201	318
Individual dug well	24	–	10	–	30	41	24	–	51	80
Some other source	9	29	2	–	9	–	–	–	21	10
SEWAGE DISPOSAL										
Public sewer	14	6	–	–	6	6	2	–	3	70
Septic tank or cesspool	114	154	33	33	290	436	98	203	288	510
Other means	9	8	2	7	–	34	7	–	13	11
HOUSE HEATING FUEL										
Utility gas	37	4	4	–	9	14	18	53	16	120
Bottled, tank, or LP gas	39	73	21	20	119	313	23	46	153	160
Electricity	22	29	2	9	99	99	31	60	23	157
Fuel oil, kerosene, etc.	31	30	2	11	7	–	2	19	16	49
All other fuels	8	32	6	–	62	50	33	25	96	105
No fuel used	–	–	–	–	–	–	–	–	–	–
BEDROOMS										
None	–	–	–	–	4	–	–	–	2	–
1	–	–	2	–	6	18	12	–	5	9
2	32	47	7	11	80	104	21	32	23	163
3	68	73	18	23	148	285	55	121	223	300
4	31	43	8	6	39	63	19	25	38	94
5 or more	6	5	–	–	19	6	–	25	13	25
VEHICLES AVAILABLE										
None	–	8	3	–	7	29	3	–	4	–
1	37	15	4	11	88	90	23	7	54	108
2	31	69	18	13	97	169	47	108	114	252
3 or more	69	76	10	16	104	188	34	88	132	231
YEAR HOUSEHOLDER MOVED INTO UNIT										
1989 to March 1990	–	–	–	7	14	17	10	5	–	72
1985 to 1988	36	40	6	–	97	52	18	31	81	150
1980 to 1984	34	19	–	9	24	38	19	15	38	66
1979 or earlier	67	109	29	24	161	369	60	152	185	303
PERSONS PER ROOM										
0.50 or less	96	83	27	15	207	378	63	181	229	390
0.51 to 0.75	22	68	6	14	64	63	17	17	61	117
0.76 to 1.00	10	17	2	11	25	20	16	5	14	64
1.01 to 1.50	9	–	–	–	–	8	7	–	–	20
1.51 or more	–	–	–	–	–	7	4	–	–	–
PLUMBING FACILITIES BY PERSONS PER ROOM										
Complete plumbing facilities	137	168	33	40	286	471	106	203	296	589
1.01 or more	9	–	–	–	–	15	11	–	–	20
Lacking complete plumbing facilities	–	–	2	–	10	5	1	–	8	2
1.01 or more	–	–	–	–	–	–	–	–	–	–
HOUSEHOLDS BELOW POVERTY LEVEL										
Occupied housing units	**8**	**23**	**12**	**18**	**32**	**57**	**7**	**7**	**51**	**13**
Renter occupied	–	–	2	–	–	6	4	–	2	–
Built 1939 or earlier	–	–	10	–	5	5	–	7	13	–
Lacking complete plumbing facilities	–	–	–	–	–	5	1	–	–	2
No vehicle available	–	–	3	–	–	8	1	–	2	–
No telephone in unit	–	8	–	11	7	6	–	–	–	–
1.01 or more persons per room	–	–	–	–	–	–	4	–	–	–
MEDIAN HOUSEHOLD INCOME IN 1989										
Occupied housing units (dollars)	**43 482**	**28 214**	**20 536**	**35 714**	**40 417**	**24 797**	**30 804**	**53 192**	**37 344**	**35 458**
Owner occupied (dollars)	43 482	28 214	21 250	6 136	42 734	25 326	31 667	53 773	40 391	39 522
Renter occupied (dollars)	–	–	16 250	37 321	32 679	16 250	28 906	18 750	36 042	22 500

TIPSII [UPF] GH213 CENSUS90 71580800 07/28/93 10:47 AM MACHINE: C DATA:CENSUS90*H2TIPSDA13. 07/15/93 19:28:06 TAPE: NONE FRAME: 485
TSF:CENSUS90*92. 07/27/93 11:53:14 UTF:CENSUS90*93. 07/27/93 11:53:14 META:CENSUS90*H2TABLES13. 07/27/93 12:25:49

Table 99. Occupancy and Social Characteristics of Rural Farm Housing Units: 1990—Con.

[Threshold is 50 persons. Data based on sample and subject to sampling variability, see text. For definitions of terms and meanings of symbols, see text]

State County	Hancock County	Haralson County	Harris County	Hart County	Heard County	Henry County	Houston County	Irwin County	Jackson County	Jasper County
Occupied housing units	**168**	**155**	**202**	**309**	**86**	**212**	**122**	**355**	**504**	**107**
POPULATION										
All persons	**622**	**430**	**588**	**888**	**204**	**630**	**337**	**862**	**1 525**	**278**
Persons in occupied housing units	622	430	588	888	204	630	337	862	1 525	278
Per occupied housing unit	3.70	2.77	2.91	2.87	2.37	2.97	2.76	2.43	3.03	2.60
Owner-occupied housing units	518	355	540	849	195	630	313	695	1 385	230
Per owner-occupied housing unit	3.48	2.55	3.18	2.86	2.44	2.97	2.72	2.27	2.99	2.88
Renter-occupied housing units	104	75	48	39	9	–	24	167	140	48
Per renter-occupied housing unit	5.47	4.69	1.50	3.25	1.50	–	3.43	3.41	3.41	1.78
TENURE										
Owner-occupied housing units	149	139	170	297	80	212	115	306	463	80
Renter-occupied housing units	19	16	32	12	6	–	7	49	41	27
AGE OF HOUSEHOLDER										
Under 25 years	14	9	–	–	–	5	–	8	15	–
25 to 34 years	20	26	43	67	17	17	8	37	58	6
35 to 44 years	28	34	52	52	12	36	20	31	77	27
45 to 54 years	28	51	39	40	16	58	23	54	116	38
55 to 64 years	25	9	34	92	33	41	47	57	101	12
65 to 74 years	35	16	20	35	8	55	18	104	75	8
75 years and over	18	10	14	23	–	–	6	64	62	16
YEAR STRUCTURE BUILT										
1989 to March 1990	6	10	3	9	–	11	8	6	2	–
1980 to 1988	27	27	75	50	15	66	17	37	44	32
1960 to 1979	84	90	84	112	41	111	57	110	233	35
1940 to 1959	33	10	30	73	11	–	20	112	112	14
1939 or earlier	18	18	10	65	19	24	20	90	113	26
KITCHEN FACILITIES										
Complete kitchen facilities	159	155	202	309	86	205	122	355	504	107
Lacking complete kitchen facilities	9	–	–	–	–	7	–	–	–	–
SOURCE OF WATER										
Public system or private company	50	23	75	9	10	125	63	13	48	23
Individual drilled well	68	97	105	206	58	52	45	278	303	62
Individual dug well	41	35	22	94	18	28	14	64	142	22
Some other source	9	–	–	–	–	7	–	–	11	–
SEWAGE DISPOSAL										
Public sewer	16	–	15	7	–	26	–	5	3	14
Septic tank or cesspool	135	146	176	293	75	179	122	324	500	93
Other means	17	9	11	9	11	7	–	26	1	–
HOUSE HEATING FUEL										
Utility gas	26	13	–	44	12	53	13	8	62	6
Bottled, tank, or LP gas	82	110	129	113	57	56	35	192	202	64
Electricity	17	24	53	44	8	52	62	126	109	12
Fuel oil, kerosene, etc.	2	8	–	–	–	16	–	–	19	–
All other fuels	41	–	20	108	9	35	12	21	112	25
No fuel used	–	–	–	–	–	–	–	8	–	–
BEDROOMS										
None	–	–	–	–	–	–	–	–	–	–
1	9	–	–	–	–	6	6	6	5	–
2	31	27	39	71	16	24	8	20	125	44
3	94	96	132	187	65	133	70	220	239	40
4	34	24	31	18	5	32	38	77	105	23
5 or more	–	8	–	33	–	17	–	32	30	–
VEHICLES AVAILABLE										
None	39	–	12	9	3	7	–	5	9	30
1	42	33	49	40	21	5	6	50	48	13
2	28	73	48	90	39	80	28	204	164	27
3 or more	59	49	93	170	23	120	88	96	283	37
YEAR HOUSEHOLDER MOVED INTO UNIT										
1989 to March 1990	24	26	8	24	6	23	24	28	32	2
1985 to 1988	40	9	60	82	11	59	17	42	73	35
1980 to 1984	11	26	33	22	16	24	–	22	59	26
1979 or earlier	93	94	101	181	53	106	81	263	340	44
PERSONS PER ROOM										
0.50 or less	61	102	134	215	76	130	94	252	316	58
0.51 to 0.75	61	19	24	49	6	44	6	54	117	35
0.76 to 1.00	18	34	16	36	4	33	17	49	49	14
1.01 to 1.50	26	–	18	9	–	–	5	–	21	–
1.51 or more	2	–	10	–	–	5	–	–	1	–
PLUMBING FACILITIES BY PERSONS PER ROOM										
Complete plumbing facilities	159	146	191	309	86	205	122	350	504	107
1.01 or more	28	–	17	9	–	5	5	–	22	–
Lacking complete plumbing facilities	9	9	11	–	–	7	–	5	–	–
1.01 or more	–	–	11	–	–	–	–	–	–	–
HOUSEHOLDS BELOW POVERTY LEVEL										
Occupied housing units	**49**	**19**	**23**	**22**	**9**	**–**	**14**	**26**	**35**	**14**
Renter occupied	19	1	–	–	6	–	–	7	3	14
Built 1939 or earlier	–	–	–	7	–	–	–	–	9	–
Lacking complete plumbing facilities	9	9	11	–	–	–	–	–	–	–
No vehicle available	16	–	2	–	3	–	–	–	–	14
No telephone in unit	30	10	–	7	6	–	–	–	–	14
1.01 or more persons per room	14	–	11	–	–	–	–	–	11	–
MEDIAN HOUSEHOLD INCOME IN 1989										
Occupied housing units (dollars)	**20 417**	**24 934**	**30 000**	**32 067**	**16 667**	**46 875**	**46 406**	**35 417**	**33 100**	**29 688**
Owner occupied (dollars)	22 396	33 906	30 833	31 490	22 778	46 875	46 953	41 389	32 305	43 056
Renter occupied (dollars)	5 688	21 167	17 222	34 643	5 000–	–	38 750	22 917	42 788	5 000–

TIPSII [UPF] GH213 CENSUS90 71580800 07/28/93 10:47 AM MACHINE: C DATA:CENSUS90*H2TIPSDA13. 07/15/93 19:28:06 TAPE: NONE FRAME: 486
TSF:CENSUS90*92. 07/27/93 11:53:14 UTF:CENSUS90*93. 07/27/93 11:53:14 META:CENSUS90*H2TABLES13. 07/27/93 12:25:49

Table 99. **Occupancy and Social Characteristics of Rural Farm Housing Units: 1990**—Con.

[Threshold is 50 persons. Data based on sample and subject to sampling variability, see text. For definitions of terms and meanings of symbols, see text]

State County	Jeff Davis County	Jefferson County	Jenkins County	Johnson County	Jones County	Lamar County	Lanier County	Laurens County	Lee County	Liberty County
Occupied housing units	**144**	**266**	**164**	**162**	**138**	**116**	**117**	**381**	**98**	**28**
POPULATION										
All persons	**331**	**757**	**531**	**484**	**384**	**408**	**289**	**1 109**	**272**	**111**
Persons in occupied housing units	331	757	531	484	384	408	289	1 109	272	111
Per occupied housing unit	2.30	2.85	3.24	2.99	2.78	3.52	2.47	2.91	2.78	3.96
Owner-occupied housing units	331	585	496	446	384	330	226	1 022	214	111
Per owner-occupied housing unit	2.30	2.70	3.35	3.03	2.78	3.37	2.35	2.92	2.78	3.96
Renter-occupied housing units	–	172	35	38	–	78	63	87	58	–
Per renter-occupied housing unit	–	3.51	2.19	2.53	–	4.33	3.00	2.81	2.76	–
TENURE										
Owner-occupied housing units	144	217	148	147	138	98	96	350	77	28
Renter-occupied housing units	–	49	16	15	–	18	21	31	21	–
AGE OF HOUSEHOLDER										
Under 25 years	23	15	–	11	–	–	8	5	–	–
25 to 34 years	–	38	42	–	29	15	6	48	11	6
35 to 44 years	13	54	5	29	33	33	9	65	10	14
45 to 54 years	4	32	45	48	22	43	17	67	29	–
55 to 64 years	43	71	33	33	23	7	10	82	18	8
65 to 74 years	42	36	39	34	31	18	48	107	30	–
75 years and over	19	20	–	7	–	–	19	7	–	–
YEAR STRUCTURE BUILT										
1989 to March 1990	–	3	7	6	–	2	–	4	–	6
1980 to 1988	4	45	22	33	35	24	16	81	12	–
1960 to 1979	87	131	61	34	57	33	39	171	29	22
1940 to 1959	36	43	41	43	17	20	40	66	47	–
1939 or earlier	17	44	33	46	29	37	22	59	10	–
KITCHEN FACILITIES										
Complete kitchen facilities	144	266	164	160	138	116	112	381	96	28
Lacking complete kitchen facilities	–	–	–	2	–	–	5	–	2	–
SOURCE OF WATER										
Public system or private company	8	82	–	15	30	2	6	16	6	–
Individual drilled well	136	177	158	135	68	61	98	323	81	6
Individual dug well	–	7	6	12	31	53	13	42	11	22
Some other source	–	–	–	–	9	–	–	–	–	–
SEWAGE DISPOSAL										
Public sewer	–	48	–	5	–	–	6	15	3	–
Septic tank or cesspool	138	211	158	151	114	116	111	352	95	28
Other means	6	7	6	6	24	–	–	14	–	–
HOUSE HEATING FUEL										
Utility gas	15	20	8	7	43	21	11	30	–	–
Bottled, tank, or LP gas	65	122	75	95	67	64	68	133	49	28
Electricity	21	45	32	48	5	31	16	111	46	–
Fuel oil, kerosene, etc.	–	13	–	–	–	–	–	11	–	–
All other fuels	43	66	49	12	23	–	22	96	3	–
No fuel used	–	–	–	–	–	–	–	–	–	–
BEDROOMS										
None	–	–	–	–	–	–	–	–	–	–
1	–	4	–	–	15	9	8	16	–	8
2	39	35	27	41	12	36	9	51	17	8
3	76	170	90	74	81	58	69	213	58	12
4	17	51	47	33	30	11	26	76	23	–
5 or more	12	6	–	14	–	2	5	25	–	–
VEHICLES AVAILABLE										
None	2	21	9	11	–	–	10	11	–	8
1	22	86	19	36	25	9	26	69	5	20
2	81	100	88	35	56	35	50	133	43	–
3 or more	39	59	48	80	57	72	31	168	50	–
YEAR HOUSEHOLDER MOVED INTO UNIT										
1989 to March 1990	–	11	12	18	9	2	8	50	–	6
1985 to 1988	12	36	39	19	26	40	44	69	14	8
1980 to 1984	8	61	–	17	15	15	6	31	18	–
1979 or earlier	124	158	113	108	88	59	59	231	66	14
PERSONS PER ROOM										
0.50 or less	128	141	124	119	88	78	66	268	71	6
0.51 to 0.75	8	57	18	22	35	15	20	53	18	6
0.76 to 1.00	8	65	16	16	15	9	23	33	9	8
1.01 to 1.50	–	3	6	5	–	–	8	27	–	–
1.51 or more	–	–	–	–	–	14	–	–	–	8
PLUMBING FACILITIES BY PERSONS PER ROOM										
Complete plumbing facilities	144	259	164	160	138	116	112	374	98	28
1.01 or more	–	3	6	5	–	14	8	27	–	8
Lacking complete plumbing facilities	–	7	–	2	–	–	5	7	–	–
1.01 or more	–	–	–	–	–	–	–	–	–	–
HOUSEHOLDS BELOW POVERTY LEVEL										
Occupied housing units	**26**	**79**	**21**	**18**	**–**	**15**	**31**	**35**	**8**	**8**
Renter occupied	–	12	9	2	–	–	8	9	–	–
Built 1939 or earlier	5	–	–	8	–	15	–	6	–	–
Lacking complete plumbing facilities	–	–	–	2	–	–	–	–	–	–
No vehicle available	–	17	9	–	–	–	–	11	–	8
No telephone in unit	–	11	9	–	–	–	–	17	–	–
1.01 or more persons per room	–	3	6	5	–	–	8	9	–	8
MEDIAN HOUSEHOLD INCOME IN 1989										
Occupied housing units (dollars)	**22 500**	**21 058**	**36 500**	**21 806**	**33 167**	**38 750**	**13 482**	**30 852**	**35 000**	**12 500**
Owner occupied (dollars)	22 500	20 529	37 500	25 179	33 167	44 167	13 333	31 932	33 875	12 500
Renter occupied (dollars)	–	26 719	8 941	9 392	–	18 750	13 750	16 016	75 455	–

TIPSII [UPF] GH213 CENSUS90 71580800 07/28/93 10:47 AM MACHINE: C DATA:CENSUS90*H2TIPSDA13. 07/15/93 19:28:06 TAPE: NONE FRAME: 487
TSF:CENSUS90*92. 07/27/93 11:53:14 UTF:CENSUS90*93. 07/27/93 11:53:14 META:CENSUS90*H2TABLES13. 07/27/93 12:25:49

Table 99. **Occupancy and Social Characteristics of Rural Farm Housing Units: 1990**—Con.

[Threshold is 50 persons. Data based on sample and subject to sampling variability, see text. For definitions of terms and meanings of symbols, see text]

State County	Lincoln County	Long County	Lowndes County	Lumpkin County	McDuffie County	McIntosh County	Macon County	Madison County	Marion County	Meriwether County
Occupied housing units	**157**	**74**	**235**	**92**	**158**	**62**	**238**	**376**	**120**	**215**
POPULATION										
All persons	**389**	**157**	**662**	**302**	**437**	**240**	**585**	**979**	**382**	**652**
Persons in occupied housing units	389	157	662	302	437	240	585	979	382	652
Per occupied housing unit	2.48	2.12	2.82	3.28	2.77	3.87	2.46	2.60	3.18	3.03
Owner-occupied housing units	331	154	636	302	343	240	487	952	313	596
Per owner-occupied housing unit	2.65	2.17	2.79	3.28	2.60	3.87	2.41	2.57	3.01	3.04
Renter-occupied housing units	58	3	26	–	94	–	98	27	69	56
Per renter-occupied housing unit	1.81	1.00	3.71	–	3.62	–	2.72	5.40	4.31	2.95
TENURE										
Owner-occupied housing units	125	71	228	92	132	62	202	371	104	196
Renter-occupied housing units	32	3	7	–	26	–	36	5	16	19
AGE OF HOUSEHOLDER										
Under 25 years	–	–	–	–	–	–	–	5	2	2
25 to 34 years	16	–	4	8	17	26	34	46	18	31
35 to 44 years	25	9	60	7	26	16	21	56	42	48
45 to 54 years	26	43	52	26	33	6	36	59	19	79
55 to 64 years	46	13	55	31	27	12	55	115	25	33
65 to 74 years	29	–	22	10	36	–	61	48	3	14
75 years and over	15	9	42	10	19	2	31	47	11	8
YEAR STRUCTURE BUILT										
1989 to March 1990	–	–	16	–	–	–	9	5	–	14
1980 to 1988	18	24	76	41	12	7	24	84	21	64
1960 to 1979	73	19	57	24	86	49	93	117	47	75
1940 to 1959	45	18	28	27	49	6	79	97	22	35
1939 or earlier	21	13	58	–	11	–	33	73	30	27
KITCHEN FACILITIES										
Complete kitchen facilities	157	74	235	92	142	62	234	373	118	212
Lacking complete kitchen facilities	–	–	–	–	16	–	4	3	2	3
SOURCE OF WATER										
Public system or private company	28	5	4	–	27	44	50	7	28	62
Individual drilled well	99	62	204	65	75	18	126	246	61	121
Individual dug well	30	7	27	8	56	–	62	112	24	32
Some other source	–	–	–	19	–	–	–	11	7	–
SEWAGE DISPOSAL										
Public sewer	25	–	13	–	7	2	37	8	10	30
Septic tank or cesspool	100	74	216	92	151	53	194	368	81	181
Other means	32	–	6	–	–	7	7	–	29	4
HOUSE HEATING FUEL										
Utility gas	–	3	2	–	31	–	16	37	2	20
Bottled, tank, or LP gas	40	30	89	44	32	43	125	162	74	131
Electricity	11	29	118	17	34	2	62	106	26	34
Fuel oil, kerosene, etc.	27	–	–	–	–	8	–	10	4	–
All other fuels	79	12	26	31	61	9	35	61	14	30
No fuel used	–	–	–	–	–	–	–	–	–	–
BEDROOMS										
None	–	–	–	–	–	–	–	–	–	–
1	5	–	–	–	8	15	2	–	2	2
2	27	15	71	40	54	14	49	81	26	50
3	100	52	118	42	42	15	156	246	72	104
4	25	–	44	10	44	18	24	41	11	43
5 or more	–	7	2	–	10	–	7	8	9	16
VEHICLES AVAILABLE										
None	29	–	–	–	6	7	27	–	16	15
1	24	10	51	–	29	30	65	18	38	48
2	52	9	99	39	67	9	77	106	34	75
3 or more	52	55	85	53	56	16	69	252	32	77
YEAR HOUSEHOLDER MOVED INTO UNIT										
1989 to March 1990	–	–	30	–	–	–	45	7	14	41
1985 to 1988	35	2	46	34	14	7	20	79	15	47
1980 to 1984	10	44	29	26	34	18	23	58	23	25
1979 or earlier	112	28	130	32	110	37	150	232	68	102
PERSONS PER ROOM										
0.50 or less	108	74	180	57	102	19	159	290	75	137
0.51 to 0.75	32	–	26	15	8	13	37	55	12	34
0.76 to 1.00	6	–	13	20	32	18	33	31	12	19
1.01 to 1.50	6	–	–	–	16	12	5	–	13	22
1.51 or more	5	–	16	–	–	–	4	–	8	3
PLUMBING FACILITIES BY PERSONS PER ROOM										
Complete plumbing facilities	141	74	227	92	142	62	235	373	114	212
1.01 or more	11	–	16	–	16	12	9	–	15	25
Lacking complete plumbing facilities	16	–	8	–	16	–	3	3	6	3
1.01 or more	–	–	–	–	–	–	–	–	6	–
HOUSEHOLDS BELOW POVERTY LEVEL										
Occupied housing units	**25**	**7**	**44**	**–**	**29**	**18**	**70**	**25**	**37**	**28**
Renter occupied	–	–	5	–	8	–	25	–	–	2
Built 1939 or earlier	–	–	6	–	–	–	17	6	15	–
Lacking complete plumbing facilities	–	–	–	–	11	–	1	–	6	–
No vehicle available	13	–	–	–	1	–	17	–	9	4
No telephone in unit	8	–	1	–	20	–	14	2	6	7
1.01 or more persons per room	5	–	16	–	10	12	7	–	8	7
MEDIAN HOUSEHOLD INCOME IN 1989										
Occupied housing units (dollars)	**26 750**	**19 722**	**31 250**	**48 750**	**20 833**	**13 750**	**14 914**	**41 447**	**25 000**	**31 250**
Owner occupied (dollars)	26 750	30 114	31 833	48 750	25 000	13 750	19 412	41 776	24 773	31 121
Renter occupied (dollars)	22 500	5 360	7 337	–	13 750	–	5 000–	11 250	25 278	38 750

TIPSII [UPF] GH213 CENSUS90 71580800 07/28/93 10:47 AM MACHINE: C DATA:CENSUS90*H2TIPSDA13. 07/15/93 19:28:06 TAPE: NONE FRAME: 488
TSF:CENSUS90*92. 07/27/93 11:53:14 UTF:CENSUS90*93. 07/27/93 11:53:14 META:CENSUS90*H2TABLES13. 07/27/93 12:25:49

Table 99. **Occupancy and Social Characteristics of Rural Farm Housing Units: 1990**—Con.

[Threshold is 50 persons. Data based on sample and subject to sampling variability, see text. For definitions of terms and meanings of symbols, see text]

State County	Miller County	Mitchell County	Monroe County	Montgomery County	Morgan County	Murray County	Muscogee County	Newton County	Oconee County	Oglethorpe County
Occupied housing units	**265**	**370**	**107**	**140**	**161**	**216**	**7**	**190**	**220**	**254**
POPULATION										
All persons	**644**	**910**	**298**	**360**	**487**	**542**	**45**	**570**	**620**	**860**
Persons in occupied housing units	644	910	298	360	487	542	45	570	620	860
Per occupied housing unit	2.43	2.46	2.79	2.57	3.02	2.51	6.43	3.00	2.82	3.39
Owner-occupied housing units	580	847	270	347	433	476	45	501	596	769
Per owner-occupied housing unit	2.62	2.43	2.87	2.71	3.01	2.64	6.43	2.95	2.84	3.46
Renter-occupied housing units	64	63	28	13	54	66	–	69	24	91
Per renter-occupied housing unit	1.45	2.86	2.15	1.08	3.18	1.83	–	3.45	2.40	2.84
TENURE										
Owner-occupied housing units	221	348	94	128	144	180	7	170	210	222
Renter-occupied housing units	44	22	13	12	17	36	–	20	10	32
AGE OF HOUSEHOLDER										
Under 25 years	22	9	21	–	–	32	–	13	6	–
25 to 34 years	6	35	11	35	23	8	–	6	37	40
35 to 44 years	45	59	21	5	13	44	–	49	30	60
45 to 54 years	32	65	39	30	57	38	7	55	51	41
55 to 64 years	46	56	–	13	19	34	–	23	41	72
65 to 74 years	88	84	15	27	47	49	–	14	35	11
75 years and over	26	62	–	30	2	11	–	30	20	30
YEAR STRUCTURE BUILT										
1989 to March 1990	9	9	–	5	6	35	–	–	–	14
1980 to 1988	25	50	30	23	28	48	7	42	75	51
1960 to 1979	124	125	44	32	65	61	–	88	87	112
1940 to 1959	71	129	18	23	37	46	–	26	25	51
1939 or earlier	36	57	15	57	25	26	–	34	33	26
KITCHEN FACILITIES										
Complete kitchen facilities	265	370	107	140	161	216	7	189	212	254
Lacking complete kitchen facilities	–	–	–	–	–	–	–	1	8	–
SOURCE OF WATER										
Public system or private company	16	26	14	26	14	66	7	64	21	18
Individual drilled well	241	277	84	106	117	121	–	68	163	202
Individual dug well	8	60	9	8	30	29	–	58	36	34
Some other source	–	7	–	–	–	–	–	–	–	–
SEWAGE DISPOSAL										
Public sewer	16	3	11	17	14	16	–	7	–	–
Septic tank or cesspool	219	345	96	119	134	200	7	182	207	251
Other means	30	22	–	4	13	–	–	1	13	3
HOUSE HEATING FUEL										
Utility gas	7	17	14	7	5	8	7	27	31	20
Bottled, tank, or LP gas	83	237	36	57	44	70	–	64	87	112
Electricity	157	99	34	36	40	99	–	64	72	45
Fuel oil, kerosene, etc.	–	–	–	–	4	6	–	4	5	6
All other fuels	18	17	23	40	68	33	–	31	25	64
No fuel used	–	–	–	–	–	–	–	–	–	7
BEDROOMS										
None	–	–	–	–	–	–	–	–	–	–
1	–	11	–	4	–	19	–	13	–	–
2	53	75	31	17	13	49	–	21	64	52
3	150	237	52	91	103	122	–	118	94	110
4	52	37	17	12	35	10	–	38	44	62
5 or more	10	10	7	16	10	16	7	–	18	30
VEHICLES AVAILABLE										
None	4	12	–	8	–	6	–	–	–	20
1	70	94	20	37	26	51	–	42	31	25
2	78	172	19	48	35	102	–	82	45	64
3 or more	113	92	68	47	100	57	7	66	144	145
YEAR HOUSEHOLDER MOVED INTO UNIT										
1989 to March 1990	21	17	13	15	16	62	–	13	2	24
1985 to 1988	14	41	7	26	33	32	–	35	42	73
1980 to 1984	25	49	19	4	21	26	7	18	60	44
1979 or earlier	205	263	68	95	91	96	–	124	116	113
PERSONS PER ROOM										
0.50 or less	218	275	86	88	99	158	–	129	169	172
0.51 to 0.75	29	49	18	31	35	32	7	48	26	21
0.76 to 1.00	13	41	3	21	19	26	–	12	18	26
1.01 to 1.50	–	3	–	–	5	–	–	–	–	35
1.51 or more	5	2	–	–	3	–	–	1	7	–
PLUMBING FACILITIES BY PERSONS PER ROOM										
Complete plumbing facilities	260	364	107	134	158	216	7	189	212	254
1.01 or more	5	5	–	–	5	–	–	–	7	35
Lacking complete plumbing facilities	5	6	–	6	3	–	–	1	8	–
1.01 or more	–	–	–	–	3	–	–	1	–	–
HOUSEHOLDS BELOW POVERTY LEVEL										
Occupied housing units	**26**	**61**	**–**	**14**	**7**	**33**	**–**	**11**	**9**	**38**
Renter occupied	12	–	–	2	7	6	–	–	8	19
Built 1939 or earlier	–	–	–	4	–	–	–	–	–	18
Lacking complete plumbing facilities	–	6	–	4	–	–	–	–	8	–
No vehicle available	2	6	–	6	–	6	–	–	–	20
No telephone in unit	4	–	–	8	–	14	–	–	8	17
1.01 or more persons per room	2	–	–	–	–	–	–	–	–	10
MEDIAN HOUSEHOLD INCOME IN 1989										
Occupied housing units (dollars)	**31 450**	**23 571**	**33 194**	**25 278**	**45 469**	**24 861**	**127 308**	**32 604**	**42 778**	**35 870**
Owner occupied (dollars)	31 625	22 384	38 750	23 750	47 917	23 636	127 308	33 542	44 167	37 750
Renter occupied (dollars)	31 333	24 286	28 977	33 125	25 938	31 136	–	7 071	5 000–	7 160

TIPSII [UPF] GH213 CENSUS90 71580800 07/28/93 10:47 AM MACHINE: C DATA:CENSUS90*H2TIPSDA13. 07/15/93 19:28:06 TAPE: NONE FRAME: 489
TSF:CENSUS90*92. 07/27/93 11:53:14 UTF:CENSUS90*93. 07/27/93 11:53:14 META:CENSUS90*H2TABLES13. 07/27/93 12:25:49

Table 99. **Occupancy and Social Characteristics of Rural Farm Housing Units: 1990**—Con.

[Threshold is 50 persons. Data based on sample and subject to sampling variability, see text. For definitions of terms and meanings of symbols, see text]

State County	Paulding County	Peach County	Pickens County	Pierce County	Pike County	Polk County	Pulaski County	Putnam County	Quitman County	Rabun County
Occupied housing units	**186**	**88**	**116**	**256**	**144**	**293**	**83**	**116**	**40**	**55**
POPULATION										
All persons	**611**	**281**	**409**	**651**	**376**	**1 061**	**229**	**292**	**103**	**144**
Persons in occupied housing units	611	281	409	651	376	1 061	229	292	103	144
Per occupied housing unit	3.28	3.19	3.53	2.54	2.61	3.62	2.76	2.52	2.58	2.62
Owner-occupied housing units	480	281	365	610	351	961	214	250	91	124
Per owner-occupied housing unit	3.36	3.19	3.29	2.50	2.62	3.63	2.74	2.31	2.84	2.88
Renter-occupied housing units	131	–	44	41	25	100	15	42	12	20
Per renter-occupied housing unit	3.05	–	8.80	3.42	2.50	3.57	3.00	5.25	1.50	1.67
TENURE										
Owner-occupied housing units	143	88	111	244	134	265	78	108	32	43
Renter-occupied housing units	43	–	5	12	10	28	5	8	8	12
AGE OF HOUSEHOLDER										
Under 25 years	–	11	–	–	5	24	–	–	6	–
25 to 34 years	57	11	5	24	13	28	7	13	8	3
35 to 44 years	16	–	25	31	6	64	15	37	2	18
45 to 54 years	49	12	35	46	45	58	–	16	4	7
55 to 64 years	40	24	20	54	55	46	45	23	12	17
65 to 74 years	24	12	31	35	17	65	6	17	6	3
75 years and over	–	18	–	66	3	8	10	10	2	7
YEAR STRUCTURE BUILT										
1989 to March 1990	–	–	–	6	5	38	–	5	5	–
1980 to 1988	45	6	60	20	35	40	7	39	7	9
1960 to 1979	67	37	25	135	64	118	58	40	11	13
1940 to 1959	51	24	19	57	–	51	18	–	10	10
1939 or earlier	23	21	12	38	40	46	–	32	7	23
KITCHEN FACILITIES										
Complete kitchen facilities	185	88	116	256	144	293	83	116	38	55
Lacking complete kitchen facilities	1	–	–	–	–	–	–	–	2	–
SOURCE OF WATER										
Public system or private company	93	28	54	6	15	182	–	–	14	14
Individual drilled well	59	60	47	216	94	95	70	103	20	4
Individual dug well	34	–	–	34	35	14	13	8	6	–
Some other source	–	–	15	–	–	2	–	5	–	37
SEWAGE DISPOSAL										
Public sewer	12	16	–	–	7	15	–	–	2	–
Septic tank or cesspool	174	72	111	256	126	265	78	116	32	50
Other means	–	–	5	–	11	13	5	–	6	5
HOUSE HEATING FUEL										
Utility gas	16	17	7	–	19	47	11	–	4	–
Bottled, tank, or LP gas	101	38	62	93	77	127	16	58	26	18
Electricity	27	33	18	107	38	40	42	36	6	9
Fuel oil, kerosene, etc.	2	–	17	5	–	4	–	13	–	7
All other fuels	40	–	12	51	10	75	14	9	4	21
No fuel used	–	–	–	–	–	–	–	–	–	–
BEDROOMS										
None	–	–	–	–	–	–	–	–	–	–
1	–	–	–	–	–	5	–	–	2	–
2	64	17	25	27	28	55	7	64	14	5
3	117	50	63	123	88	186	76	47	21	29
4	5	15	20	94	23	39	–	–	1	21
5 or more	–	6	8	12	5	8	–	5	2	–
VEHICLES AVAILABLE										
None	–	–	5	13	–	13	5	18	6	3
1	42	16	2	36	25	44	7	25	5	2
2	91	49	35	109	38	77	13	10	20	21
3 or more	53	23	74	98	81	159	58	63	9	29
YEAR HOUSEHOLDER MOVED INTO UNIT										
1989 to March 1990	31	–	2	10	9	62	–	22	11	–
1985 to 1988	43	17	30	17	38	35	–	20	3	3
1980 to 1984	23	23	35	30	36	23	22	19	2	6
1979 or earlier	89	48	49	199	61	173	61	55	24	46
PERSONS PER ROOM										
0.50 or less	94	77	74	208	109	169	52	74	23	33
0.51 to 0.75	31	11	37	42	14	62	19	29	2	11
0.76 to 1.00	52	–	5	–	19	62	7	5	11	11
1.01 to 1.50	6	–	–	6	–	–	–	8	2	–
1.51 or more	3	–	–	–	2	–	5	–	2	–
PLUMBING FACILITIES BY PERSONS PER ROOM										
Complete plumbing facilities	186	88	116	256	144	280	78	99	34	55
1.01 or more	9	–	–	6	2	–	–	–	2	–
Lacking complete plumbing facilities	–	–	–	–	–	13	5	17	6	–
1.01 or more	–	–	–	–	–	–	5	8	2	–
HOUSEHOLDS BELOW POVERTY LEVEL										
Occupied housing units	**22**	**31**	**8**	**69**	**20**	**30**	**14**	**26**	**8**	**3**
Renter occupied	19	–	–	4	2	6	5	8	2	–
Built 1939 or earlier	10	14	–	15	6	–	–	18	2	–
Lacking complete plumbing facilities	–	–	–	–	–	–	5	8	2	–
No vehicle available	–	–	–	13	–	7	5	18	2	–
No telephone in unit	10	11	–	–	–	7	5	8	4	–
1.01 or more persons per room	3	–	–	–	2	–	5	8	2	–
MEDIAN HOUSEHOLD INCOME IN 1989										
Occupied housing units (dollars)	**27 500**	**25 357**	**39 423**	**22 045**	**39 167**	**32 356**	**36 932**	**29 896**	**27 500**	**34 896**
Owner occupied (dollars)	31 719	25 357	39 904	25 714	37 083	34 063	40 000	31 500	32 000	38 750
Renter occupied (dollars)	13 750	–	33 750	8 656	43 438	14 722	11 250	11 250	10 000	33 750

TIPSII [UPF] GH213 CENSUS90 71580800 07/28/93 10:47 AM MACHINE: C DATA:CENSUS90*H2TIPSDA13. 07/15/93 19:28:06 TAPE: NONE FRAME: 490
TSF:CENSUS90*92. 07/27/93 11:53:14 UTF:CENSUS90*93. 07/27/93 11:53:14 META:CENSUS90*H2TABLES13. 07/27/93 12:25:49

Table 99. **Occupancy and Social Characteristics of Rural Farm Housing Units: 1990**—Con.

[Threshold is 50 persons. Data based on sample and subject to sampling variability, see text. For definitions of terms and meanings of symbols, see text]

State County	Randolph County	Richmond County	Rockdale County	Schley County	Screven County	Seminole County	Spalding County	Stephens County	Stewart County	Sumter County
Occupied housing units	**98**	**108**	**88**	**61**	**234**	**141**	**155**	**152**	**40**	**313**
POPULATION										
All persons	**241**	**262**	**183**	**134**	**669**	**400**	**350**	**423**	**96**	**961**
Persons in occupied housing units	241	262	183	134	669	400	350	423	96	961
Per occupied housing unit	2.46	2.43	2.08	2.20	2.86	2.84	2.26	2.78	2.40	3.07
Owner-occupied housing units	241	210	183	122	636	347	332	381	70	664
Per owner-occupied housing unit	2.46	2.26	2.08	2.30	2.86	2.59	2.34	2.59	2.41	2.94
Renter-occupied housing units	–	52	–	12	33	53	18	42	26	297
Per renter-occupied housing unit	–	3.47	–	1.50	2.75	7.57	1.38	8.40	2.36	3.41
TENURE										
Owner-occupied housing units	98	93	88	53	222	134	142	147	29	226
Renter-occupied housing units	–	15	–	8	12	7	13	5	11	87
AGE OF HOUSEHOLDER										
Under 25 years	–	9	–	–	–	–	–	–	–	5
25 to 34 years	–	23	–	1	2	–	22	11	2	32
35 to 44 years	31	5	13	–	35	36	27	18	5	71
45 to 54 years	–	11	19	14	43	28	53	38	7	36
55 to 64 years	23	22	6	25	58	14	19	32	18	90
65 to 74 years	28	38	38	12	64	29	8	44	5	58
75 years and over	16	–	12	9	32	34	26	9	3	21
YEAR STRUCTURE BUILT										
1989 to March 1990	–	–	–	1	3	–	–	–	–	5
1980 to 1988	19	50	9	5	54	23	21	25	11	58
1960 to 1979	6	36	35	41	72	47	77	78	10	98
1940 to 1959	18	–	44	11	71	40	29	27	9	87
1939 or earlier	55	22	–	3	34	31	28	22	10	65
KITCHEN FACILITIES										
Complete kitchen facilities	98	108	88	61	233	135	155	152	25	310
Lacking complete kitchen facilities	–	–	–	–	1	6	–	–	15	3
SOURCE OF WATER										
Public system or private company	5	63	19	13	18	–	72	48	12	30
Individual drilled well	84	43	44	48	167	132	64	77	17	264
Individual dug well	9	–	25	–	49	9	16	27	3	19
Some other source	–	2	–	–	–	–	3	–	8	–
SEWAGE DISPOSAL										
Public sewer	5	10	–	12	13	–	12	11	13	19
Septic tank or cesspool	93	98	88	49	217	141	143	136	17	292
Other means	–	–	–	–	4	–	–	5	10	2
HOUSE HEATING FUEL										
Utility gas	5	9	18	1	12	5	39	–	2	26
Bottled, tank, or LP gas	72	36	27	29	39	66	66	44	2	160
Electricity	21	55	21	13	100	67	16	39	17	107
Fuel oil, kerosene, etc.	–	–	22	–	1	–	15	–	5	–
All other fuels	–	8	–	18	82	3	19	69	14	20
No fuel used	–	–	–	–	–	–	–	–	–	–
BEDROOMS										
None	–	–	–	–	–	–	–	–	–	–
1	–	–	–	–	13	6	–	6	–	2
2	14	33	32	11	20	14	34	26	14	52
3	61	63	43	30	142	86	102	107	18	226
4	23	12	6	20	47	29	–	3	3	33
5 or more	–	–	7	–	12	6	19	10	5	–
VEHICLES AVAILABLE										
None	–	5	–	3	15	–	4	–	2	42
1	36	10	11	21	33	27	23	19	25	31
2	23	42	34	–	94	55	50	51	7	119
3 or more	39	51	43	37	92	59	78	82	6	121
YEAR HOUSEHOLDER MOVED INTO UNIT										
1989 to March 1990	5	22	9	2	11	5	–	–	3	40
1985 to 1988	10	28	13	–	52	28	33	35	2	54
1980 to 1984	16	21	7	5	27	6	50	9	8	25
1979 or earlier	67	37	59	54	144	102	72	108	27	194
PERSONS PER ROOM										
0.50 or less	74	84	88	52	127	105	126	94	25	169
0.51 to 0.75	19	10	–	8	68	21	16	29	10	52
0.76 to 1.00	5	14	–	1	36	10	13	18	–	54
1.01 to 1.50	–	–	–	–	–	5	–	–	3	21
1.51 or more	–	–	–	–	3	–	–	11	2	17
PLUMBING FACILITIES BY PERSONS PER ROOM										
Complete plumbing facilities	98	108	88	61	234	141	155	152	18	313
1.01 or more	–	–	–	–	3	5	–	11	–	38
Lacking complete plumbing facilities	–	–	–	–	–	–	–	–	22	–
1.01 or more	–	–	–	–	–	–	–	–	5	–
HOUSEHOLDS BELOW POVERTY LEVEL										
Occupied housing units	**20**	**7**	**4**	**6**	**49**	**42**	**12**	**17**	**7**	**92**
Renter occupied	–	–	–	–	8	3	–	–	4	42
Built 1939 or earlier	–	–	–	3	5	12	–	–	–	6
Lacking complete plumbing facilities	–	–	–	–	–	–	–	–	7	–
No vehicle available	–	–	–	3	15	–	4	–	2	39
No telephone in unit	–	–	–	1	3	22	4	–	5	14
1.01 or more persons per room	–	–	–	–	3	5	–	–	5	20
MEDIAN HOUSEHOLD INCOME IN 1989										
Occupied housing units (dollars)	**30 000**	**50 766**	**37 500**	**22 708**	**21 154**	**15 938**	**32 813**	**42 900**	**26 333**	**30 991**
Owner occupied (dollars)	30 000	50 793	37 500	24 375	21 538	15 833	36 500	42 650	27 031	32 222
Renter occupied (dollars)	–	17 083	–	5 360	5 000–	42 813	12 031	50 480	25 536	18 603

TIPSII [UPF] GH213 CENSUS90 71580800 07/28/93 10:47 AM MACHINE: C DATA:CENSUS90*H2TIPSDA13. 07/15/93 19:28:06 TAPE: NONE FRAME: 491
TSF:CENSUS90*92. 07/27/93 11:53:14 UTF:CENSUS90*93. 07/27/93 11:53:14 META:CENSUS90*H2TABLES13. 07/27/93 12:25:49

Table 99. **Occupancy and Social Characteristics of Rural Farm Housing Units: 1990**—Con.

[Threshold is 50 persons. Data based on sample and subject to sampling variability, see text. For definitions of terms and meanings of symbols, see text]

State County	Talbot County	Taliaferro County	Tattnall County	Taylor County	Telfair County	Terrell County	Thomas County	Tift County	Toombs County	Towns County
Occupied housing units	**96**	**52**	**348**	**121**	**128**	**202**	**287**	**341**	**176**	**63**
POPULATION										
All persons	**329**	**161**	**830**	**294**	**332**	**499**	**582**	**836**	**470**	**163**
Persons in occupied housing units	329	161	830	294	332	499	582	836	470	163
Per occupied housing unit	3.43	3.10	2.39	2.43	2.59	2.47	2.03	2.45	2.67	2.59
Owner-occupied housing units	300	101	752	270	296	471	532	800	444	163
Per owner-occupied housing unit	3.37	2.53	2.34	2.39	2.57	2.60	2.18	2.49	2.71	2.59
Renter-occupied housing units	29	60	78	24	36	28	50	36	26	–
Per renter-occupied housing unit	4.14	5.00	3.00	3.00	2.77	1.33	1.16	1.80	2.17	–
TENURE										
Owner-occupied housing units	89	40	322	113	115	181	244	321	164	63
Renter-occupied housing units	7	12	26	8	13	21	43	20	12	–
AGE OF HOUSEHOLDER										
Under 25 years	–	3	12	15	3	–	4	8	7	–
25 to 34 years	5	11	16	6	11	19	16	11	–	–
35 to 44 years	26	9	47	42	20	25	28	63	44	12
45 to 54 years	21	13	69	12	10	30	64	41	22	20
55 to 64 years	15	5	50	16	32	46	49	62	50	21
65 to 74 years	16	7	108	16	35	39	76	70	34	2
75 years and over	13	4	46	14	17	43	50	86	19	8
YEAR STRUCTURE BUILT										
1989 to March 1990	–	2	–	–	–	–	–	6	7	–
1980 to 1988	16	14	32	49	12	40	7	35	43	18
1960 to 1979	69	22	142	23	79	43	104	131	64	11
1940 to 1959	8	7	102	28	21	60	60	122	16	32
1939 or earlier	3	7	72	21	16	59	116	47	46	2
KITCHEN FACILITIES										
Complete kitchen facilities	91	45	348	121	128	198	279	341	176	63
Lacking complete kitchen facilities	5	7	–	–	–	4	8	–	–	–
SOURCE OF WATER										
Public system or private company	31	15	16	21	13	19	34	46	–	17
Individual drilled well	38	24	299	85	105	178	230	268	168	27
Individual dug well	22	10	33	15	10	5	23	27	8	–
Some other source	5	3	–	–	–	–	–	–	–	19
SEWAGE DISPOSAL										
Public sewer	9	8	12	14	6	4	29	25	–	8
Septic tank or cesspool	78	37	307	88	120	192	246	305	176	55
Other means	9	7	29	19	2	6	12	11	–	–
HOUSE HEATING FUEL										
Utility gas	6	5	15	1	2	10	17	–	–	7
Bottled, tank, or LP gas	32	21	175	78	90	113	142	277	78	12
Electricity	37	6	108	27	13	58	91	43	52	6
Fuel oil, kerosene, etc.	2	9	10	–	3	4	6	8	–	–
All other fuels	14	11	34	15	20	17	28	13	46	38
No fuel used	5	–	6	–	–	–	3	–	–	–
BEDROOMS										
None	–	–	–	–	–	–	–	–	–	–
1	6	3	–	7	–	–	2	4	–	6
2	15	17	22	30	35	50	102	71	20	–
3	68	26	264	63	67	111	135	231	112	41
4	7	4	62	21	23	20	43	32	36	14
5 or more	–	2	–	–	3	21	5	3	8	2
VEHICLES AVAILABLE										
None	7	9	2	23	–	12	21	8	–	8
1	37	5	48	31	34	43	49	82	26	13
2	28	23	150	10	59	88	120	148	67	16
3 or more	24	15	148	57	35	59	97	103	83	26
YEAR HOUSEHOLDER MOVED INTO UNIT										
1989 to March 1990	2	6	16	1	7	–	2	15	14	–
1985 to 1988	30	12	22	41	9	44	24	46	24	–
1980 to 1984	9	3	22	17	12	10	44	17	33	18
1979 or earlier	55	31	288	62	100	148	217	263	105	45
PERSONS PER ROOM										
0.50 or less	45	34	309	78	93	163	238	277	129	48
0.51 to 0.75	19	5	25	26	17	29	24	27	31	8
0.76 to 1.00	26	2	13	1	18	7	23	33	9	7
1.01 to 1.50	5	5	–	12	–	3	2	4	7	–
1.51 or more	1	6	1	4	–	–	–	–	–	–
PLUMBING FACILITIES BY PERSONS PER ROOM										
Complete plumbing facilities	85	45	348	121	128	192	281	341	176	63
1.01 or more	6	6	1	16	–	3	2	4	7	–
Lacking complete plumbing facilities	11	7	–	–	–	10	6	–	–	–
1.01 or more	–	5	–	–	–	–	–	–	–	–
HOUSEHOLDS BELOW POVERTY LEVEL										
Occupied housing units	**17**	**15**	**41**	**31**	**9**	**21**	**48**	**44**	**16**	**6**
Renter occupied	7	8	–	5	–	3	17	11	–	–
Built 1939 or earlier	–	–	19	–	–	–	20	8	7	–
Lacking complete plumbing facilities	7	2	–	–	–	6	–	–	–	–
No vehicle available	7	6	–	16	–	12	20	8	–	6
No telephone in unit	7	5	–	3	–	9	2	9	7	–
1.01 or more persons per room	6	6	1	4	–	3	2	–	–	–
MEDIAN HOUSEHOLD INCOME IN 1989										
Occupied housing units (dollars)	**23 100**	**18 750**	**22 054**	**16 375**	**19 167**	**26 058**	**23 393**	**23 281**	**30 652**	**26 250**
Owner occupied (dollars)	23 450	26 875	21 071	17 321	20 893	25 721	24 762	25 562	31 304	26 250
Renter occupied (dollars)	5 000–	5 445	24 792	6 768	12 321	60 595	6 951	6 949	12 500	–

TIPSII [UPF] GH213 CENSUS90 71580800 07/28/93 10:47 AM MACHINE: C DATA:CENSUS90*H2TIPSDA13. 07/15/93 19:28:06 TAPE: NONE FRAME: 492
TSF:CENSUS90*92. 07/27/93 11:53:14 UTF:CENSUS90*93. 07/27/93 11:53:14 META:CENSUS90*H2TABLES13. 07/27/93 12:25:49

Table 99. **Occupancy and Social Characteristics of Rural Farm Housing Units: 1990**—Con.

[Threshold is 50 persons. Data based on sample and subject to sampling variability, see text. For definitions of terms and meanings of symbols, see text]

State County	Treutlen County	Troup County	Turner County	Twiggs County	Union County	Upson County	Walker County	Walton County	Ware County	Warren County
Occupied housing units	**68**	**147**	**213**	**52**	**150**	**217**	**186**	**260**	**202**	**95**
POPULATION										
All persons	**169**	**430**	**531**	**191**	**474**	**556**	**529**	**756**	**591**	**322**
Persons in occupied housing units	169	430	531	191	474	556	529	756	591	322
Per occupied housing unit	2.49	2.93	2.49	3.67	3.16	2.56	2.84	2.91	2.93	3.39
Owner-occupied housing units	139	370	513	173	437	469	518	632	544	284
Per owner-occupied housing unit	2.28	2.98	2.63	3.60	3.19	2.38	2.88	2.77	3.04	3.12
Renter-occupied housing units	30	60	18	18	37	87	11	124	47	38
Per renter-occupied housing unit	4.29	2.61	1.00	4.50	2.85	4.35	1.83	3.88	2.04	9.50
TENURE										
Owner-occupied housing units	61	124	195	48	137	197	180	228	179	91
Renter-occupied housing units	7	23	18	4	13	20	6	32	23	4
AGE OF HOUSEHOLDER										
Under 25 years	10	8	2	–	–	19	–	7	–	7
25 to 34 years	7	24	–	10	30	11	30	26	15	13
35 to 44 years	6	39	13	11	19	54	38	78	32	3
45 to 54 years	–	24	56	7	38	75	45	44	37	24
55 to 64 years	26	20	70	3	28	24	36	60	67	10
65 to 74 years	13	32	41	18	20	26	20	38	39	15
75 years and over	6	–	31	3	15	8	17	7	12	23
YEAR STRUCTURE BUILT										
1989 to March 1990	–	–	7	12	–	–	–	10	6	–
1980 to 1988	16	51	26	4	62	52	40	59	6	25
1960 to 1979	27	77	86	20	49	91	74	119	89	38
1940 to 1959	13	5	46	13	16	64	36	18	54	8
1939 or earlier	12	14	48	3	23	10	36	54	47	24
KITCHEN FACILITIES										
Complete kitchen facilities	61	147	213	52	150	217	178	260	202	95
Lacking complete kitchen facilities	7	–	–	–	–	–	8	–	–	–
SOURCE OF WATER										
Public system or private company	–	23	13	17	26	88	97	59	45	27
Individual drilled well	61	90	193	27	67	101	57	102	100	47
Individual dug well	7	34	7	8	16	28	15	84	57	21
Some other source	–	–	–	–	41	–	17	15	–	–
SEWAGE DISPOSAL										
Public sewer	–	7	–	10	6	30	–	4	27	21
Septic tank or cesspool	61	140	206	39	131	187	178	245	175	74
Other means	7	–	7	3	13	–	8	11	–	–
HOUSE HEATING FUEL										
Utility gas	–	20	8	22	–	46	18	12	32	21
Bottled, tank, or LP gas	22	44	124	26	9	70	54	75	87	38
Electricity	12	42	64	4	29	55	36	126	57	25
Fuel oil, kerosene, etc.	–	–	–	–	33	–	6	–	–	1
All other fuels	34	41	17	–	79	46	72	47	21	10
No fuel used	–	–	–	–	–	–	–	–	5	–
BEDROOMS										
None	–	–	–	–	–	6	–	7	–	–
1	6	–	–	–	13	6	–	7	–	–
2	13	12	23	22	19	71	59	38	27	11
3	29	96	151	24	67	122	86	115	130	62
4	20	39	32	3	33	12	25	70	38	19
5 or more	–	–	7	3	18	–	16	23	7	3
VEHICLES AVAILABLE										
None	–	–	–	6	7	–	–	–	–	3
1	13	26	29	14	9	65	17	37	43	23
2	43	75	78	18	61	70	35	114	52	38
3 or more	12	46	106	14	73	82	134	109	107	31
YEAR HOUSEHOLDER MOVED INTO UNIT										
1989 to March 1990	–	–	7	12	7	37	–	28	6	4
1985 to 1988	16	59	6	8	57	52	49	65	13	5
1980 to 1984	7	28	31	–	27	16	61	10	39	20
1979 or earlier	45	60	169	32	59	112	76	157	144	66
PERSONS PER ROOM										
0.50 or less	45	90	185	24	101	151	140	189	141	60
0.51 to 0.75	16	33	21	14	29	30	14	31	27	12
0.76 to 1.00	–	16	4	2	13	27	32	29	34	21
1.01 to 1.50	7	8	3	12	7	9	–	–	–	2
1.51 or more	–	–	–	–	–	–	–	11	–	–
PLUMBING FACILITIES BY PERSONS PER ROOM										
Complete plumbing facilities	61	139	213	52	150	217	178	260	195	95
1.01 or more	–	–	3	12	7	9	–	11	–	2
Lacking complete plumbing facilities	7	8	–	–	–	–	8	–	7	–
1.01 or more	7	8	–	–	–	–	–	–	–	–
HOUSEHOLDS BELOW POVERTY LEVEL										
Occupied housing units	**19**	**19**	**14**	**10**	**7**	**19**	**28**	**25**	**31**	**18**
Renter occupied	7	8	14	4	7	–	–	18	5	–
Built 1939 or earlier	12	7	14	3	–	–	7	–	19	–
Lacking complete plumbing facilities	7	8	–	–	–	–	–	–	7	–
No vehicle available	–	–	–	6	7	–	–	–	–	3
No telephone in unit	–	–	–	8	7	–	–	4	12	–
1.01 or more persons per room	7	8	3	5	7	–	–	11	–	2
MEDIAN HOUSEHOLD INCOME IN 1989										
Occupied housing units (dollars)	**25 625**	**32 557**	**22 562**	**21 000**	**29 318**	**26 726**	**31 413**	**37 083**	**28 125**	**25 804**
Owner occupied (dollars)	26 719	33 214	23 187	22 000	29 811	30 380	31 087	40 000	28 906	25 521
Renter occupied (dollars)	13 750	21 250	5 000–	8 750	5 000–	14 773	33 750	11 250	7 826	38 750

TIPSII [UPF] GH213 CENSUS90 71580800 07/28/93 10:47 AM MACHINE: C DATA:CENSUS90*H2TIPSDA13. 07/15/93 19:28:06 TAPE: NONE FRAME: 493
TSF:CENSUS90*92. 07/27/93 11:53:14 UTF:CENSUS90*93. 07/27/93 11:53:14 META:CENSUS90*H2TABLES13. 07/27/93 12:25:49

Table 99. **Occupancy and Social Characteristics of Rural Farm Housing Units: 1990**—Con.

[Threshold is 50 persons. Data based on sample and subject to sampling variability, see text. For definitions of terms and meanings of symbols, see text]

State County	Washington County	Wayne County	Webster County	Wheeler County	White County	Whitfield County	Wilcox County	Wilkes County	Wilkinson County	Worth County
Occupied housing units	**250**	**157**	**76**	**74**	**147**	**164**	**259**	**132**	**52**	**403**
POPULATION										
All persons	**857**	**513**	**243**	**177**	**382**	**583**	**798**	**366**	**156**	**999**
Persons in occupied housing units	857	513	243	177	382	583	798	366	156	999
Per occupied housing unit	3.43	3.27	3.20	2.39	2.60	3.55	3.08	2.77	3.00	2.48
Owner-occupied housing units	755	513	233	152	331	506	652	347	114	772
Per owner-occupied housing unit	3.58	3.27	3.24	2.27	2.65	3.49	2.98	2.82	2.78	2.41
Renter-occupied housing units	102	–	10	25	51	77	146	19	42	227
Per renter-occupied housing unit	2.62	–	2.50	3.57	2.32	4.05	3.65	2.11	3.82	2.73
TENURE										
Owner-occupied housing units	211	157	72	67	125	145	219	123	41	320
Renter-occupied housing units	39	–	4	7	22	19	40	9	11	83
AGE OF HOUSEHOLDER										
Under 25 years	14	6	–	–	–	–	–	–	–	19
25 to 34 years	24	7	11	7	8	18	28	5	3	44
35 to 44 years	81	34	5	31	15	29	44	30	1	32
45 to 54 years	36	33	20	2	35	58	58	28	16	83
55 to 64 years	36	51	15	6	42	34	40	10	16	76
65 to 74 years	24	10	18	22	34	19	55	45	14	73
75 years and over	35	16	7	6	13	6	34	14	2	76
YEAR STRUCTURE BUILT										
1989 to March 1990	25	12	–	3	12	–	7	2	–	2
1980 to 1988	30	53	6	5	18	63	30	17	14	50
1960 to 1979	88	58	40	36	50	65	71	61	33	156
1940 to 1959	71	22	21	15	48	28	67	26	5	121
1939 or earlier	36	12	9	15	19	8	84	26	–	74
KITCHEN FACILITIES										
Complete kitchen facilities	250	157	76	71	147	164	259	132	52	403
Lacking complete kitchen facilities	–	–	–	3	–	–	–	–	–	–
SOURCE OF WATER										
Public system or private company	41	7	17	14	10	84	17	48	27	17
Individual drilled well	165	139	45	54	107	74	227	78	15	355
Individual dug well	44	11	14	6	12	–	15	6	10	31
Some other source	–	–	–	–	18	6	–	–	–	–
SEWAGE DISPOSAL										
Public sewer	9	–	2	12	10	6	6	32	3	–
Septic tank or cesspool	227	157	71	62	131	150	240	100	47	384
Other means	14	–	3	–	6	8	13	–	2	19
HOUSE HEATING FUEL										
Utility gas	40	17	–	4	–	19	–	30	10	21
Bottled, tank, or LP gas	136	63	44	28	52	24	143	31	22	251
Electricity	41	58	23	10	26	68	76	17	11	67
Fuel oil, kerosene, etc.	–	–	–	–	7	–	7	–	–	2
All other fuels	33	19	9	32	62	53	33	54	9	62
No fuel used	–	–	–	–	–	–	–	–	–	–
BEDROOMS										
None	–	–	–	–	–	–	–	–	–	–
1	20	–	–	7	–	–	3	–	1	15
2	44	12	17	16	46	34	44	24	11	109
3	149	110	42	34	58	92	136	87	40	266
4	36	30	17	17	38	23	48	21	–	13
5 or more	1	5	–	–	5	15	28	–	–	–
VEHICLES AVAILABLE										
None	23	–	4	7	2	5	3	2	15	21
1	66	–	9	21	–	31	43	24	7	104
2	74	90	34	25	63	55	106	25	18	136
3 or more	87	67	29	21	82	73	107	81	12	142
YEAR HOUSEHOLDER MOVED INTO UNIT										
1989 to March 1990	63	12	3	10	21	5	31	17	3	18
1985 to 1988	39	33	2	–	18	48	29	13	15	70
1980 to 1984	7	26	8	5	17	28	41	6	7	49
1979 or earlier	141	86	63	59	91	83	158	96	27	266
PERSONS PER ROOM										
0.50 or less	121	121	46	59	108	88	150	94	36	302
0.51 to 0.75	49	30	14	5	25	32	80	25	–	41
0.76 to 1.00	50	6	4	6	6	44	26	7	3	33
1.01 to 1.50	22	–	12	4	8	–	3	4	3	15
1.51 or more	8	–	–	–	–	–	–	2	10	12
PLUMBING FACILITIES BY PERSONS PER ROOM										
Complete plumbing facilities	242	157	76	74	147	164	259	132	52	394
1.01 or more	30	–	12	4	8	–	3	6	13	27
Lacking complete plumbing facilities	8	–	–	–	–	–	–	–	–	9
1.01 or more	–	–	–	–	–	–	–	–	–	–
HOUSEHOLDS BELOW POVERTY LEVEL										
Occupied housing units	**49**	**11**	**17**	**11**	**8**	**22**	**30**	**10**	**10**	**112**
Renter occupied	24	–	2	–	–	5	16	–	9	44
Built 1939 or earlier	7	5	3	2	2	–	5	–	–	29
Lacking complete plumbing facilities	–	–	–	–	–	–	–	–	–	9
No vehicle available	13	–	4	5	–	5	3	–	9	21
No telephone in unit	10	–	4	–	–	–	15	–	9	25
1.01 or more persons per room	8	–	3	–	–	–	3	–	10	27
MEDIAN HOUSEHOLD INCOME IN 1989										
Occupied housing units (dollars)	**25 769**	**38 750**	**27 778**	**14 833**	**34 375**	**53 396**	**40 265**	**31 944**	**16 250**	**25 545**
Owner occupied (dollars)	30 125	38 750	28 333	16 250	35 729	55 404	41 467	34 583	27 679	31 667
Renter occupied (dollars)	6 034	–	13 750	13 750	12 917	50 281	15 833	21 250	5 000–	9 082

TIPSII [UPF] GH213 CENSUS90 71580800 07/28/93 10:47 AM MACHINE: C DATA:CENSUS90*H2TIPSDA13. 07/15/93 19:28:06 TAPE: NONE FRAME: 494
TSF:CENSUS90*92. 07/27/93 11:53:14 UTF:CENSUS90*93. 07/27/93 11:53:14 META:CENSUS90*H2TABLES13. 07/27/93 12:25:49

Table 100. **Structural, Social, and Financial Characteristics for American Indian and Alaska Native Areas: 1990**

[Data based on sample and subject to sampling variability, see text. For definitions of terms and meanings of symbols, see text]

American Indian Area	AMERICAN INDIAN RESERVATION AND TRUST LAND	
	All areas	Tama Reservation, GA (state)
Occupied housing units	**3**	**3**
TENURE		
Owner-occupied housing units	3	3
Renter-occupied housing units	–	–
YEAR STRUCTURE BUILT		
1989 to March 1990	–	–
1980 to 1988	3	3
1960 to 1979	–	–
1940 to 1959	–	–
1939 or earlier	–	–
HOUSE HEATING FUEL		
Utility gas	–	–
Bottled, tank, or LP gas	3	3
Electricity	–	–
Fuel oil, kerosene, etc.	–	–
All other fuels	–	–
No fuel used	–	–
VEHICLES AVAILABLE		
None	–	–
1	–	–
2	3	3
3 or more	–	–
YEAR HOUSEHOLDER MOVED INTO UNIT		
1989 to March 1990	–	–
1985 to 1988	–	–
1980 to 1984	3	3
1970 to 1979	–	–
1969 or earlier	–	–
PLUMBING FACILITIES BY PERSONS PER ROOM		
Complete plumbing facilities	3	3
1.01 or more	2	2
Lacking complete plumbing facilities	–	–
1.01 or more	–	–
SELECTED FACILITIES		
Water from public system or private company	–	–
Public sewer	–	–
Lacking complete kitchen facilities	–	–
HOUSEHOLDS BELOW POVERTY LEVEL		
Occupied housing units	**1**	**1**
Renter occupied	–	–
Built 1939 or earlier	–	–
Lacking complete plumbing facilities	–	–
No vehicle available	–	–
No telephone in unit	1	1
1.01 or more persons per room	–	–
MEDIAN HOUSEHOLD INCOME IN 1989		
Occupied housing units (dollars)	**20 625**	**20 625**
Owner occupied (dollars)	20 625	20 625
Renter occupied (dollars)	–	–
MORTGAGE STATUS AND SELECTED MONTHLY OWNER COSTS		
Specified owner-occupied housing units	**–**	**–**
With a mortgage	–	–
Less than $200	–	–
$200 to $299	–	–
$300 to $399	–	–
$400 to $499	–	–
$500 to $599	–	–
$600 to $699	–	–
$700 to $999	–	–
$1,000 to $1,999	–	–
$2,000 or more	–	–
Median (dollars)	–	–
Not mortgaged	–	–
Median (dollars)	–	–
MORTGAGE STATUS AND SELECTED MONTHLY OWNER COSTS AS A PERCENTAGE OF HOUSEHOLD INCOME IN 1989		
Specified owner-occupied housing units	**–**	**–**
With a mortgage	–	–
Median	–	–
Not mortgaged	–	–
Median	–	–
GROSS RENT		
Specified renter-occupied housing units	**–**	**–**
Less than $100	–	–
$100 to $199	–	–
$200 to $299	–	–
$300 to $399	–	–
$400 to $499	–	–
$500 to $599	–	–
$600 to $749	–	–
$750 to $999	–	–
$1,000 or more	–	–
No cash rent	–	–
Median (dollars)	–	–
GROSS RENT AS A PERCENTAGE OF HOUSEHOLD INCOME IN 1989		
Specified renter-occupied housing units	**–**	**–**
Less than 20 percent	–	–
20 to 24 percent	–	–
25 to 29 percent	–	–
30 to 34 percent	–	–
35 percent or more	–	–
Not computed	–	–
Median	–	–

TIPSII [UPF] GH213 CENSUS90 71580800 07/28/93 10:47 AM MACHINE: C DATA:CENSUS90*H2TIPSDA13. 07/15/93 19:28:06 TAPE: NONE FRAME: 495
TSF:CENSUS90*92. 07/27/93 11:53:14 UTF:CENSUS90*93. 07/27/93 11:53:14 META:CENSUS90*H2TABLES13. 07/27/93 12:25:49

Table 101. **Allocation of Housing Characteristics: 1990**

[Data based on sample and subject to sampling variability, see text. For definitions of terms and meanings of symbols, see text]

State	All housing units			Percent distribution		
	Total	Not allocated	Allocated	Total	Not allocated	Allocated
YEAR STRUCTURE BUILT						
All housing units	**2 638 418**	**1 897 787**	**740 631**	**100.0**	**100.0**	**100.0**
1989 to March 1990	92 438	73 050	19 388	3.5	3.8	2.6
1985 to 1988	405 556	322 416	83 140	15.4	17.0	11.2
1980 to 1984	349 315	264 187	85 128	13.2	13.9	11.5
1970 to 1979	646 094	469 843	176 251	24.5	24.8	23.8
1960 to 1969	453 853	318 839	135 014	17.2	16.8	18.2
1950 to 1959	309 335	209 661	99 674	11.7	11.0	13.5
1940 to 1949	168 889	106 366	62 523	6.4	5.6	8.4
1939 or earlier	212 938	133 425	79 513	8.1	7.0	10.7
BEDROOMS						
All housing units	**2 638 418**	**2 291 308**	**347 110**	**100.0**	**100.0**	**100.0**
None	24 923	6 939	17 984	.9	.3	5.2
1	258 974	187 150	71 824	9.8	8.2	20.7
2	824 484	700 517	123 967	31.2	30.6	35.7
3	1 158 826	1 053 697	105 129	43.9	46.0	30.3
4	307 251	284 450	22 801	11.6	12.4	6.6
5 or more	63 960	58 555	5 405	2.4	2.6	1.6
PLUMBING FACILITIES						
All housing units	**2 638 418**	**2 417 981**	**220 437**	**100.0**	**100.0**	**100.0**
Complete plumbing facilities	2 609 956	2 392 235	217 721	98.9	98.9	98.8
Lacking complete plumbing facilities	28 462	25 746	2 716	1.1	1.1	1.2
SOURCE OF WATER						
All housing units	2 638 418	2 412 306	226 112	100.0	100.0	100.0
Public system or private company	2 144 049	1 969 883	174 166	81.3	81.7	77.0
Individual drilled well	391 011	350 290	40 721	14.8	14.5	18.0
Individual dug well	85 715	77 298	8 417	3.2	3.2	3.7
Some other source	17 643	14 835	2 808	.7	.6	1.2
SEWAGE DISPOSAL						
All housing units	**2 638 418**	**2 398 024**	**240 394**	**100.0**	**100.0**	**100.0**
Public sewer	1 638 979	1 488 880	150 099	62.1	62.1	62.4
Septic tank or cesspool	970 686	883 406	87 280	36.8	36.8	36.3
Other means	28 753	25 738	3 015	1.1	1.1	1.3
KITCHEN FACILITIES						
All housing units	**2 638 418**	**2 416 938**	**221 480**	**100.0**	**100.0**	**100.0**
Complete kitchen facilities	2 614 404	2 395 554	218 850	99.1	99.1	98.8
Lacking complete kitchen facilities	24 014	21 384	2 630	.9	.9	1.2
CONDOMINIUM HOUSING UNITS						
Occupied housing units	**2 366 615**	**2 284 547**	**82 068**	**100.0**	**100.0**	**100.0**
Condominium	62 627	61 817	810	2.6	2.7	1.0
Not condominium	2 303 988	2 222 730	81 258	97.4	97.3	99.0
YEAR HOUSEHOLDER MOVED INTO UNIT						
Occupied housing units	**2 366 615**	**2 293 519**	**73 096**	**100.0**	**100.0**	**100.0**
1989 to March 1990	564 431	548 869	15 562	23.8	23.9	21.3
1985 to 1988	704 630	684 765	19 865	29.8	29.9	27.2
1980 to 1984	318 523	308 773	9 750	13.5	13.5	13.3
1970 to 1979	406 480	392 680	13 800	17.2	17.1	18.9
1960 to 1969	196 697	189 657	7 040	8.3	8.3	9.6
1959 or earlier	175 854	168 775	7 079	7.4	7.4	9.7
GROSS RENT						
Specified renter-occupied housing units	808 365	750 896	57 469	100.0	100.0	100.0
Less than $100	23 057	21 572	1 485	2.9	2.9	2.6
$100 to $199	74 765	67 996	6 769	9.2	9.1	11.8
$200 to $299	99 593	90 364	9 229	12.3	12.0	16.1
$300 to $399	134 291	123 922	10 369	16.6	16.5	18.0
$400 to $499	155 912	145 736	10 176	19.3	19.4	17.7
$500 to $599	128 064	120 205	7 859	15.8	16.0	13.7
$600 to $749	98 046	92 721	5 325	12.1	12.3	9.3
$750 to $999	40 458	38 267	2 191	5.0	5.1	3.8
$1,000 or more	12 753	12 001	752	1.6	1.6	1.3
No cash rent	41 426	38 112	3 314	5.1	5.1	5.8

TIPSII [UPF] GH213 CENSUS90 71580800 07/28/93 10:47 AM MACHINE: C DATA:CENSUS90*H2TIPSDA13. 07/15/93 19:28:06 TAPE: NONE FRAME: 496
TSF:CENSUS90*92. 07/27/93 11:53:14 UTF:CENSUS90*93. 07/27/93 11:53:14 META:CENSUS90*H2TABLES13. 07/27/93 12:25:49

Table 102. **Percent of Housing Units Allocated: 1990**

[Data based on sample and subject to sampling variability, see text. For definitions of terms and meanings of symbols, see text]

State Urban and Rural and Size of Place Inside and Outside Metropolitan Area County Place and [In Selected States] County Subdivision [2,500 or More Persons]	Occupied housing units	Percent allocated												
		Year structure built	Bedrooms	Plumbing facilities	Source of water	Sewage disposal	Kitchen facilities	Telephone in unit	House heating fuel	Vehicles avaiable	Year house-holder moved into unit	Specified owner, selected monthly owner costs: With a mortgage	Specified owner, selected monthly owner costs: Not mortgaged	Specified renter, gross rent
The State	**2 366 615**	**22.4**	**6.8**	**1.8**	**2.0**	**2.6**	**1.8**	**2.0**	**2.8**	**2.2**	**3.1**	**9.1**	**16.2**	**7.1**
URBAN AND RURAL AND SIZE OF PLACE														
Urban	1 532 065	24.6	7.0	1.5	1.6	2.3	1.6	1.7	2.3	1.9	2.7	8.4	15.5	6.7
Inside urbanized area	1 228 813	23.3	6.9	1.4	1.5	2.2	1.4	1.6	2.1	1.8	2.5	7.9	14.7	6.1
Central place	431 374	34.4	9.6	1.8	1.9	2.8	1.8	2.0	2.7	2.3	3.3	11.4	17.0	7.1
Urban fringe	797 439	17.3	5.5	1.2	1.3	1.8	1.2	1.3	1.7	1.5	2.0	6.7	12.8	5.4
Outside urbanized area	303 252	30.0	7.4	2.0	2.1	2.8	2.1	2.4	3.1	2.4	3.7	11.5	17.1	9.1
Place of 10,000 or more	143 439	32.1	7.6	2.0	2.1	2.8	2.0	2.5	3.1	2.5	3.7	11.2	17.4	8.7
Place of 2,500 to 9,999	159 813	28.2	7.3	2.0	2.1	2.8	2.1	2.3	3.1	2.2	3.7	11.8	16.9	9.5
Rural	834 550	18.3	6.5	2.3	2.7	3.1	2.4	2.5	3.7	2.7	3.8	10.6	17.2	8.8
Place of 1,000 to 2,499	63 602	28.4	7.5	2.1	1.9	2.9	1.9	2.3	3.4	2.6	4.0	14.0	16.7	8.6
Place of less than 1,000	40 282	26.9	8.2	2.9	3.0	3.6	2.9	2.9	4.3	3.0	4.7	15.7	18.1	9.3
Other rural	730 666	17.0	6.3	2.3	2.7	3.1	2.4	2.5	3.7	2.7	3.7	10.2	17.1	8.8
Rural farm	28 775	16.7	10.2	4.2	4.6	3.7	4.3	3.0	6.0	4.3	4.8	18.6	21.7	17.4
INSIDE AND OUTSIDE METROPOLITAN AREA														
Inside metropolitan area	1 555 259	21.4	6.5	1.5	1.6	2.2	1.5	1.6	2.2	1.8	2.6	7.9	14.9	6.4
In central city	414 850	34.4	9.7	1.8	1.9	2.8	1.8	2.0	2.7	2.3	3.3	11.4	17.1	7.1
Not in central city	1 140 409	16.7	5.3	1.4	1.5	2.0	1.4	1.5	2.1	1.7	2.3	7.1	14.0	6.0
Urban	846 465	17.8	5.5	1.2	1.3	1.8	1.2	1.4	1.8	1.5	2.1	6.7	13.3	5.6
Inside urbanized area	775 829	17.2	5.5	1.2	1.3	1.8	1.2	1.3	1.7	1.5	2.0	6.7	12.9	5.4
Outside urbanized area	70 636	24.6	5.5	1.7	1.8	2.5	1.8	2.2	2.4	1.9	3.1	7.5	15.6	8.3
Rural	293 944	13.3	4.8	1.8	2.0	2.4	1.8	1.9	2.9	2.1	2.9	8.3	15.2	8.3
Outside metropolitan area	811 356	24.3	7.5	2.5	2.8	3.3	2.5	2.7	3.9	2.8	4.1	12.7	17.6	9.0
Urban	272 395	31.0	7.7	2.1	2.2	2.9	2.2	2.5	3.3	2.5	3.8	12.4	16.9	8.9
Inside urbanized area	39 779	27.0	5.9	2.2	2.3	2.8	2.2	2.7	2.9	2.3	3.3	9.5	13.5	6.7
Outside urbanized area	232 616	31.7	8.0	2.1	2.2	2.9	2.1	2.4	3.3	2.5	3.8	13.0	17.5	9.3
Place of 10,000 or more	120 785	33.0	8.1	2.1	2.2	3.0	2.2	2.5	3.4	2.7	3.8	12.6	17.9	8.9
Place of 2,500 to 9,999	111 831	30.2	7.9	2.0	2.2	2.8	2.1	2.4	3.3	2.3	3.8	13.5	17.2	9.8
Rural	538 961	20.9	7.4	2.6	3.1	3.5	2.7	2.8	4.2	3.0	4.3	12.9	18.0	9.0
COUNTY														
Appling County	5 834	26.3	10.8	3.6	3.9	4.7	3.3	4.1	5.2	5.0	4.4	20.0	23.1	11.0
Atkinson County	2 210	29.0	8.6	3.8	4.8	4.5	4.7	4.3	6.1	2.9	6.1	14.7	11.8	8.5
Bacon County	3 442	26.9	9.2	4.0	3.3	4.2	3.4	3.9	6.0	5.7	7.7	12.0	9.1	14.2
Baker County	1 300	26.9	16.9	4.5	4.8	5.2	4.4	4.8	6.3	3.7	5.8	7.6	16.8	11.7
Baldwin County	12 165	27.9	9.6	3.4	3.6	4.2	3.3	3.7	5.8	4.8	6.1	12.3	21.9	10.9
Banks County	3 775	19.8	4.8	3.0	3.2	3.0	2.9	2.5	5.2	3.3	4.5	17.3	18.2	10.4
Barrow County	10 676	18.7	5.7	1.5	2.7	2.5	2.4	1.5	2.5	2.2	2.3	10.6	23.6	6.7
Bartow County	20 091	20.5	5.5	2.6	3.2	3.3	2.7	2.7	3.4	3.1	4.0	12.9	14.2	10.6
Ben Hill County	5 972	24.6	5.2	1.2	1.5	1.4	1.3	1.0	2.3	1.9	1.8	16.0	17.0	7.3
Berrien County	5 149	24.6	7.0	3.8	2.8	3.5	2.7	3.7	5.1	2.5	4.1	13.2	17.8	4.9
Bibb County	56 307	31.3	7.3	2.4	2.7	3.2	2.4	2.5	3.4	2.9	3.9	12.4	16.5	9.3
Bleckley County	3 816	25.8	6.4	2.8	2.7	4.8	2.9	3.3	3.6	2.5	4.9	15.9	21.7	8.2
Brantley County	3 811	18.5	6.8	2.2	2.2	3.5	1.7	3.0	3.5	2.9	4.4	15.4	11.1	6.7
Brooks County	5 392	29.2	9.4	3.2	4.4	5.0	3.5	3.9	4.5	4.0	5.2	17.9	20.3	16.7
Bryan County	5 070	18.0	5.8	1.5	1.9	2.3	1.3	1.9	3.2	2.6	3.3	9.0	19.9	12.1
Bulloch County	14 984	22.5	9.7	2.8	3.4	3.5	3.2	2.5	4.5	3.1	3.9	11.2	15.7	6.7
Burke County	7 037	26.3	14.0	4.2	4.0	4.8	3.5	4.0	6.3	4.3	6.1	18.5	17.0	15.7
Butts County	4 696	23.4	6.9	1.5	2.3	2.5	2.0	1.3	2.9	2.4	2.1	12.3	17.2	8.2
Calhoun County	1 794	30.8	13.3	2.6	2.6	3.5	3.0	3.2	3.8	3.6	4.6	16.6	17.9	10.0
Camden County	9 459	21.3	6.1	1.4	1.9	2.2	1.0	2.4	2.6	1.7	2.8	7.8	22.0	7.6
Candler County	2 828	24.0	10.9	5.1	4.7	6.0	4.2	6.3	7.4	5.0	9.4	12.3	19.5	14.6
Carroll County	25 370	20.6	6.0	2.2	2.3	2.7	2.1	2.2	3.0	2.6	3.3	9.4	14.6	7.6
Catoosa County	15 745	17.6	3.7	1.2	.9	2.6	1.2	1.5	1.8	1.6	2.3	8.1	12.9	6.0
Charlton County	2 911	23.3	11.4	3.6	2.4	4.0	1.8	4.1	4.6	2.6	4.8	16.8	16.2	11.1
Chatham County	81 111	27.2	6.7	1.2	1.5	2.0	1.3	1.4	2.0	1.5	2.5	9.8	14.4	7.7
Chattahoochee County	2 884	42.7	5.3	1.4	1.4	2.3	1.0	2.0	2.3	2.5	3.4	2.3	5.5	3.3
Chattooga County	8 467	24.4	4.9	3.2	2.8	3.9	2.5	3.1	4.1	2.7	4.9	11.3	18.1	7.9
Cherokee County	31 309	10.6	3.3	1.0	1.4	1.8	1.3	1.5	2.1	1.5	2.3	6.3	15.7	7.0
Clarke County	33 170	28.4	6.5	1.1	1.0	2.1	.9	1.3	1.8	1.5	2.0	9.5	15.5	4.7
Clay County	1 210	33.4	11.8	2.5	2.9	4.5	2.7	3.8	4.0	4.0	6.0	11.2	24.5	13.4
Clayton County	65 523	20.0	5.1	.9	.8	1.5	.8	1.1	1.5	1.3	1.9	6.0	12.5	7.1
Clinch County	2 173	32.0	8.8	4.2	2.9	2.8	2.9	3.1	7.2	4.5	4.3	14.1	25.9	13.5
Cobb County	171 288	13.7	5.2	1.6	1.6	2.2	1.5	1.6	2.0	1.8	2.3	5.9	12.4	5.1
Coffee County	10 541	22.8	8.8	2.0	2.0	2.7	1.9	2.7	3.0	2.6	3.9	12.0	16.1	7.7
Colquitt County	12 980	27.2	9.0	3.2	3.4	4.2	3.2	3.8	4.8	3.5	5.1	16.9	20.3	11.7
Columbia County	21 841	11.8	4.2	1.4	2.0	2.2	1.7	1.7	2.1	2.1	3.1	7.4	13.3	7.1
Cook County	4 825	25.1	8.7	2.7	2.1	2.8	2.1	2.1	4.5	2.1	3.7	11.2	20.4	5.0
Coweta County	18 930	20.1	4.3	2.0	2.0	2.5	1.6	2.0	2.8	2.0	3.2	7.2	14.9	9.6
Crawford County	3 069	20.8	8.0	1.6	4.1	5.8	3.4	3.0	3.5	3.8	4.4	12.9	21.0	12.5
Crisp County	7 287	34.2	9.3	3.7	3.9	4.4	3.8	3.0	4.9	3.4	6.1	14.8	16.1	7.9
Dade County	4 661	23.3	8.0	3.6	3.0	5.4	3.2	4.3	5.9	5.0	5.5	15.6	15.0	13.0
Dawson County	3 360	16.3	3.6	2.1	3.4	4.0	3.4	2.6	3.0	1.5	5.4	12.8	20.5	9.6
Decatur County	8 962	24.4	9.4	3.5	3.8	4.4	3.6	3.6	5.7	3.8	5.2	16.4	21.1	8.5
DeKalb County	208 690	22.9	7.1	1.1	1.2	1.8	1.1	1.2	1.7	1.4	1.9	7.4	13.5	5.3
Dodge County	6 387	29.9	8.6	3.0	3.5	2.8	3.1	2.4	4.7	3.0	5.3	15.0	13.9	11.2
Dooly County	3 557	28.7	11.4	2.7	3.9	4.4	3.9	3.3	3.5	5.4	4.8	16.5	22.7	10.9
Dougherty County	34 163	33.1	9.0	1.7	1.9	2.6	1.7	1.9	2.7	2.1	3.5	10.9	17.3	8.9
Douglas County	24 277	10.0	4.2	1.1	1.1	1.4	1.1	1.4	1.7	1.7	2.3	7.5	11.6	8.6
Early County	4 263	32.3	11.5	2.6	3.2	3.0	3.1	2.7	4.0	4.6	5.4	13.2	14.7	12.6
Echols County	816	22.7	7.0	2.0	2.9	2.8	2.9	3.2	4.0	2.7	4.2	12.6	19.1	6.6

TIPSII [UPF] GH213 CENSUS90 71580800 07/28/93 10:47 AM MACHINE: C DATA:CENSUS90*H2TIPSDA13. 07/15/93 19:28:06 TAPE: NONE FRAME: 497
TSF:CENSUS90*92. 07/27/93 11:53:14 UTF:CENSUS90*93. 07/27/93 11:53:14 META:CENSUS90*H2TABLES13. 07/27/93 12:25:49

Table 102. **Percent of Housing Units Allocated: 1990**—Con.

[Data based on sample and subject to sampling variability, see text. For definitions of terms and meanings of symbols, see text]

State Urban and Rural and Size of Place Inside and Outside Metropolitan Area County Place and [In Selected States] County Subdivision [2,500 or More Persons]	Occupied housing units	Percent allocated												
		Year structure built	Bedrooms	Plumbing facilities	Source of water	Sewage disposal	Kitchen facilities	Telephone in unit	House heating fuel	Vehicles avaiable	Year house-holder moved into unit	Specified owner, selected monthly owner costs: With a mortgage	Specified owner, selected monthly owner costs: Not mortgaged	Specified renter, gross rent
COUNTY—Con.														
Effingham County	8 759	16.8	6.5	2.3	2.6	3.7	1.9	2.6	3.1	2.6	4.2	9.8	16.6	11.6
Elbert County	7 115	24.7	6.9	2.6	4.3	3.9	3.6	2.8	4.4	3.1	5.1	11.5	17.5	10.7
Emanuel County	7 420	31.3	8.4	3.4	4.1	5.1	4.1	3.9	5.4	3.7	6.1	21.7	16.7	9.3
Evans County	3 144	30.7	9.9	3.9	4.1	4.8	4.3	4.2	4.9	4.7	5.4	9.8	19.4	11.3
Fannin County	6 334	18.7	7.9	3.8	4.7	4.9	4.5	3.9	5.6	4.2	5.6	18.9	15.6	13.3
Fayette County	21 054	5.8	2.2	.8	.8	1.1	.8	1.0	1.2	.8	1.7	5.4	9.6	6.1
Floyd County	30 518	25.3	4.9	2.5	2.4	3.0	2.3	2.6	3.6	2.6	3.3	10.9	16.6	7.5
Forsyth County	15 938	10.7	5.5	2.1	1.9	2.5	1.8	2.2	3.4	2.6	3.1	7.1	12.1	3.6
Franklin County	6 365	23.2	7.1	4.0	3.9	3.8	3.4	3.4	4.7	3.7	5.2	13.4	16.3	6.0
Fulton County	257 140	27.7	9.0	1.2	1.4	2.3	1.3	1.5	2.2	1.8	2.5	9.6	17.2	6.3
Gilmer County	5 072	17.5	5.7	2.5	3.5	3.3	3.0	2.4	5.0	2.4	3.1	16.0	17.5	9.3
Glascock County	867	26.2	9.5	5.3	3.8	5.5	3.8	4.3	7.5	5.2	6.7	18.9	14.9	3.2
Glynn County	23 947	23.2	6.6	2.1	2.4	3.1	2.1	2.8	2.5	2.0	3.4	7.9	10.3	5.9
Gordon County	12 778	20.9	4.0	1.9	2.4	3.7	2.3	2.8	3.7	1.8	4.4	12.1	17.2	7.7
Grady County	7 354	24.1	9.6	1.6	2.3	2.2	2.1	2.2	3.8	2.4	4.6	13.9	18.0	10.9
Greene County	4 083	25.6	9.9	2.6	3.2	4.0	2.9	3.2	4.5	2.6	5.2	12.4	18.4	7.9
Gwinnett County	126 971	10.4	4.1	.9	1.0	1.3	1.0	1.0	1.3	1.1	1.5	5.2	12.3	4.6
Habersham County	9 966	18.8	5.3	2.1	2.5	2.5	2.0	2.4	3.3	2.2	3.0	14.8	15.6	10.1
Hall County	34 721	18.1	4.9	1.7	1.7	2.2	1.6	1.4	3.0	1.5	2.5	9.1	13.6	6.2
Hancock County	2 969	33.0	13.2	2.4	3.3	3.2	3.1	1.9	4.2	2.1	3.3	22.4	23.6	17.0
Haralson County	8 248	21.5	5.9	2.9	3.3	3.5	3.2	3.6	4.0	2.8	4.7	10.7	16.5	7.2
Harris County	6 454	17.6	5.8	1.8	2.8	2.7	2.5	2.7	4.1	3.1	3.4	14.7	19.9	10.9
Hart County	7 459	16.5	6.7	2.8	2.3	3.1	2.0	2.4	4.0	2.6	3.4	14.9	13.4	8.6
Heard County	3 093	18.9	7.6	3.8	3.5	5.2	2.7	5.1	5.9	3.0	6.2	11.8	14.4	7.8
Henry County	20 012	11.8	4.9	1.2	1.5	1.9	1.2	1.3	2.1	1.9	2.2	7.7	13.0	9.6
Houston County	32 433	20.1	6.6	2.3	2.8	2.8	2.8	2.6	3.0	2.9	3.2	7.5	12.4	5.0
Irwin County	3 142	22.9	10.0	2.6	3.5	2.0	3.6	1.6	4.4	2.7	3.2	19.7	24.2	10.3
Jackson County	10 721	19.9	5.9	2.3	2.5	2.7	3.2	2.7	3.7	2.7	3.8	11.7	14.5	6.3
Jasper County	3 036	18.1	8.0	1.8	3.1	2.3	2.2	1.9	3.0	2.2	4.1	9.0	9.6	7.6
Jeff Davis County	4 357	25.0	6.7	2.0	2.0	2.3	2.2	2.7	4.4	3.1	4.0	14.7	11.0	3.8
Jefferson County	6 093	33.9	11.3	2.9	3.6	4.3	3.5	3.3	4.6	4.1	6.0	18.3	21.4	12.2
Jenkins County	2 951	26.5	14.4	3.9	3.3	4.0	3.0	2.9	5.7	3.4	3.9	12.8	20.1	9.8
Johnson County	3 010	26.1	14.2	3.5	4.4	4.5	4.6	3.7	4.2	6.4	5.5	25.6	20.6	8.8
Jones County	7 300	16.0	5.8	2.2	1.8	2.1	1.6	1.7	3.3	3.0	4.1	14.3	16.3	10.9
Lamar County	4 669	26.0	7.6	3.0	1.7	3.1	1.7	2.4	4.8	3.3	3.5	12.3	18.6	11.0
Lanier County	1 965	28.9	8.3	1.7	3.0	3.2	3.0	3.8	3.7	2.8	6.8	16.8	17.6	9.7
Laurens County	14 514	26.7	9.6	3.1	3.1	4.1	3.1	4.0	5.7	3.8	5.9	10.2	20.7	9.5
Lee County	5 199	15.6	7.4	2.0	2.0	2.0	1.8	1.8	3.8	1.0	3.3	6.9	19.3	6.1
Liberty County	15 136	41.1	7.8	1.2	2.0	2.9	1.7	1.8	2.5	1.7	3.1	9.3	17.7	6.3
Lincoln County	2 702	19.2	5.3	2.9	2.2	3.1	2.2	2.5	4.6	2.1	3.1	15.0	18.4	6.2
Long County	2 196	20.2	8.1	1.2	1.4	2.4	.4	1.6	2.6	1.8	2.6	19.3	24.0	9.2
Lowndes County	26 311	29.0	8.6	1.5	1.9	2.4	1.6	1.9	2.7	2.7	2.9	10.0	15.6	8.3
Lumpkin County	4 976	17.3	7.2	1.9	4.1	3.0	3.8	2.1	3.0	2.9	3.0	9.0	18.3	4.9
McDuffie County	7 270	23.0	7.0	2.9	3.0	3.5	2.4	2.9	3.6	1.5	4.2	7.4	15.3	8.4
McIntosh County	3 186	20.6	8.2	2.2	2.3	3.3	2.4	2.5	4.6	2.8	4.3	18.3	17.5	12.1
Macon County	4 388	28.4	8.7	3.6	4.1	3.6	4.2	3.1	7.0	2.2	4.8	20.7	19.6	12.1
Madison County	7 740	17.2	5.7	2.1	2.5	3.4	2.2	2.6	3.5	2.4	3.8	10.5	13.6	8.3
Marion County	1 962	22.7	8.9	2.2	3.2	3.7	2.9	3.1	4.9	3.2	4.3	13.5	17.5	18.0
Meriwether County	7 637	24.5	8.2	1.8	2.8	3.0	2.4	2.1	3.6	3.2	3.8	15.7	24.5	10.9
Miller County	2 336	24.7	6.9	3.2	3.8	4.0	2.8	3.7	6.7	4.1	5.2	24.7	27.4	13.2
Mitchell County	6 798	27.2	10.3	2.7	3.0	2.9	3.2	2.9	4.2	3.7	4.0	11.4	21.3	7.3
Monroe County	5 838	19.5	6.5	2.6	2.6	2.8	2.4	2.4	3.5	2.5	3.2	15.9	19.8	11.8
Montgomery County	2 493	22.6	9.0	3.3	4.4	3.8	4.2	3.7	4.8	3.5	6.4	15.9	18.5	11.3
Morgan County	4 399	22.3	6.6	2.1	2.2	2.5	2.1	2.5	3.3	1.5	4.3	15.6	20.5	8.7
Murray County	9 363	21.4	4.7	1.6	2.3	2.7	2.3	2.2	3.0	2.7	3.1	9.4	20.3	10.1
Muscogee County	65 858	32.0	9.2	3.0	3.1	3.9	3.0	3.2	3.9	3.4	4.4	11.4	16.5	7.1
Newton County	14 401	20.8	5.6	2.3	2.6	2.7	2.3	2.5	3.5	2.1	4.1	11.0	15.1	8.2
Oconee County	6 156	10.9	4.1	1.6	2.2	2.1	1.7	1.4	1.8	1.1	1.6	8.8	15.5	3.6
Oglethorpe County	3 581	15.5	6.4	2.7	3.0	2.8	2.6	2.2	3.0	1.9	4.8	12.6	16.1	12.8
Paulding County	14 326	13.3	4.2	1.3	2.1	1.8	1.9	1.5	2.9	1.3	3.0	6.1	13.0	8.9
Peach County	7 142	24.8	9.7	2.1	1.8	2.6	1.4	1.8	3.9	2.4	3.9	11.9	25.5	12.3
Pickens County	5 386	17.8	5.7	1.9	2.4	2.4	2.2	2.3	3.5	2.5	2.7	13.4	16.5	5.7
Pierce County	4 807	23.7	7.7	3.3	2.4	5.1	2.3	4.1	4.3	4.4	5.6	18.2	16.0	9.1
Pike County	3 526	19.2	5.4	2.6	3.6	3.5	3.2	3.7	3.6	2.7	4.8	11.8	14.7	8.4
Polk County	12 519	26.4	4.7	1.3	2.5	2.3	2.1	1.4	2.4	1.9	2.7	13.4	14.3	10.3
Pulaski County	3 098	25.9	10.4	2.6	2.0	5.0	1.8	4.4	2.9	3.0	5.8	7.1	18.0	10.6
Putnam County	5 229	18.4	7.2	1.6	2.0	1.9	1.3	1.4	2.6	1.7	2.5	10.6	13.6	14.0
Quitman County	857	33.1	12.6	2.6	4.3	3.0	3.7	1.9	4.2	2.5	4.3	13.7	25.0	10.9
Rabun County	4 630	15.9	7.1	3.3	3.3	3.0	3.1	2.5	4.5	3.3	4.4	9.9	15.4	2.6
Randolph County	2 815	36.6	9.9	3.3	4.6	4.6	3.9	4.2	4.5	2.3	5.4	26.1	27.6	14.8
Richmond County	68 675	29.5	7.5	1.5	1.7	2.6	1.7	1.9	2.1	2.1	3.4	9.6	17.5	6.6
Rockdale County	18 337	10.7	4.0	1.3	1.6	1.8	1.5	1.7	2.0	2.0	2.5	7.4	11.5	7.1
Schley County	1 315	24.6	7.7	3.3	3.3	1.8	3.0	1.9	4.1	3.0	4.6	15.8	21.6	10.2
Screven County	5 048	28.9	11.1	2.2	3.0	3.6	2.5	2.1	4.3	2.7	4.2	17.6	17.9	11.1
Seminole County	3 137	25.4	9.8	1.3	3.4	5.2	2.3	3.5	3.3	3.2	5.4	16.0	20.3	10.5
Spalding County	19 426	28.4	5.4	1.6	1.8	2.5	1.3	2.0	2.4	2.3	2.4	9.3	16.8	6.9
Stephens County	8 949	17.7	4.0	2.3	1.9	2.4	1.7	2.4	3.7	1.3	4.2	11.8	15.1	6.7
Stewart County	1 982	26.4	11.2	3.5	3.5	2.8	3.6	3.2	5.3	3.5	3.8	17.6	9.8	11.2
Sumter County	10 484	24.4	11.4	2.8	2.9	3.6	2.8	2.5	3.9	3.0	4.3	12.3	16.4	6.3
Talbot County	2 345	25.2	8.2	3.2	3.0	3.3	2.9	2.6	4.6	2.0	4.6	15.9	12.6	12.1
Taliaferro County	727	27.0	14.0	6.9	7.4	7.2	6.5	5.9	8.5	5.4	8.3	25.4	25.6	27.5
Tattnall County	5 845	27.9	9.6	4.8	4.4	4.7	4.3	4.3	7.0	4.0	5.9	15.1	17.4	7.9
Taylor County	2 804	27.2	10.1	2.6	3.6	5.6	2.6	4.8	5.1	2.4	6.3	22.4	20.3	11.7
Telfair County	4 017	30.3	7.1	2.6	3.5	3.5	3.7	3.3	5.5	3.5	5.9	19.9	21.8	6.9
Terrell County	3 738	37.9	9.4	2.5	3.5	3.6	3.2	3.3	6.2	3.5	4.6	9.0	15.3	13.9
Thomas County	14 323	31.1	8.5	2.8	2.4	3.4	2.3	2.7	4.3	3.2	4.0	17.6	22.5	13.8
Tift County	12 184	21.1	6.5	1.9	1.4	2.2	1.4	1.6	2.8	1.7	2.4	11.8	18.4	3.8
Toombs County	8 804	28.8	8.6	2.5	1.8	2.7	1.9	2.6	4.4	3.0	4.3	14.5	21.4	10.4
Towns County	2 812	15.2	6.6	4.1	2.7	3.6	2.2	2.9	6.1	3.4	6.3	8.8	14.2	–

TIPSII [UPF] GH213 CENSUS90 71580800 07/28/93 10:47 AM MACHINE: C DATA:CENSUS90*H2TIPSDA13. 07/15/93 19:28:06 TAPE: NONE FRAME: 498
TSF:CENSUS90*92. 07/27/93 11:53:14 UTF:CENSUS90*93. 07/27/93 11:53:14 META:CENSUS90*H2TABLES13. 07/27/93 12:25:49

Table 102. **Percent of Housing Units Allocated: 1990**—Con.

[Data based on sample and subject to sampling variability, see text. For definitions of terms and meanings of symbols, see text]

State Urban and Rural and Size of Place Inside and Outside Metropolitan Area County Place and [In Selected States] County Subdivision [2,500 or More Persons]	Occupied housing units	Percent allocated												
		Year structure built	Bedrooms	Plumbing facilities	Source of water	Sewage disposal	Kitchen facilities	Telephone in unit	House heating fuel	Vehicles avaiable	Year house-holder moved into unit	Specified owner, selected monthly owner costs: With a mortgage	Specified owner, selected monthly owner costs: Not mortgaged	Specified renter, gross rent
COUNTY—Con.														
Treutlen County	2 158	28.3	12.0	4.8	5.3	6.8	4.1	6.0	8.2	4.7	8.0	29.7	31.4	11.3
Troup County	20 371	28.2	6.2	2.3	2.7	3.2	2.3	2.6	4.1	2.7	3.9	13.2	23.9	13.2
Turner County	3 043	29.0	9.8	3.2	2.9	3.1	2.7	2.8	4.2	2.5	4.6	14.4	13.8	6.9
Twiggs County	3 296	24.1	9.3	1.9	2.3	1.5	2.3	1.5	5.9	4.2	4.9	22.1	15.2	13.4
Union County	4 709	12.5	5.7	2.2	2.1	3.0	2.0	2.1	4.0	2.7	2.8	11.9	17.6	11.6
Upson County	9 911	25.6	5.6	1.2	1.6	2.0	1.3	1.4	1.8	1.8	1.9	8.7	13.6	6.6
Walker County	21 697	19.0	4.9	2.2	1.9	2.7	2.0	1.7	3.5	2.3	3.3	12.2	12.8	5.9
Walton County	13 433	20.8	6.1	2.1	2.9	2.8	2.7	2.2	2.7	2.6	3.6	10.0	21.7	15.2
Ware County	13 046	28.5	6.7	2.1	2.5	3.1	2.2	2.8	2.9	2.6	3.7	10.1	13.9	8.9
Warren County	2 130	23.9	13.1	3.4	3.1	5.2	3.0	4.6	6.1	4.4	5.4	17.4	17.2	12.5
Washington County	6 739	30.5	9.1	2.2	2.7	3.7	2.4	2.7	3.8	2.4	4.5	17.7	20.8	12.9
Wayne County	7 922	23.8	7.7	3.1	3.6	4.7	2.9	3.4	3.8	3.3	4.4	12.5	15.6	9.7
Webster County	798	24.4	10.7	2.3	2.5	4.4	2.0	3.1	5.4	2.0	5.0	18.6	18.5	6.4
Wheeler County	1 786	25.1	12.1	4.6	5.9	6.4	6.5	6.2	6.7	5.1	7.8	21.7	22.6	5.5
White County	4 907	15.6	5.3	1.9	2.9	3.0	2.2	2.2	5.1	2.8	4.7	9.1	14.0	9.4
Whitfield County	26 859	20.3	4.3	1.5	1.8	2.8	1.5	1.8	2.3	2.1	2.9	10.4	20.0	7.2
Wilcox County	2 511	28.0	9.2	3.7	4.2	5.2	3.6	4.8	3.3	4.2	7.1	18.8	23.9	10.6
Wilkes County	4 022	22.5	9.2	1.3	2.6	2.1	2.1	1.6	2.2	1.3	3.4	16.0	19.8	13.1
Wilkinson County	3 619	21.4	8.0	2.5	2.9	3.8	2.6	2.5	4.8	3.8	4.2	18.9	23.4	10.4
Worth County	6 895	22.9	8.5	1.7	2.8	3.8	2.7	2.8	2.3	3.7	4.1	14.6	22.3	12.6
PLACE AND COUNTY SUBDIVISION														
Acworth city	1 758	19.5	5.7	2.0	1.9	.5	.9	1.8	2.2	2.6	3.2	6.1	15.8	2.7
Adel city	1 797	25.8	10.0	1.6	.6	1.5	.4	.9	2.4	–	1.9	8.6	18.8	3.5
Albany city	27 926	36.6	9.3	1.6	1.8	2.4	1.6	1.9	2.7	2.0	3.4	12.0	16.1	9.2
Alma city	1 397	37.1	8.9	5.2	3.4	4.7	4.7	5.2	5.9	6.2	11.0	6.2	10.4	13.9
Alpharetta city	5 265	7.8	2.6	.8	.7	1.8	.7	1.3	1.4	1.2	1.7	6.9	12.4	4.8
Americus city	5 809	29.4	11.7	2.3	2.5	3.6	2.4	2.3	3.4	2.7	3.9	13.8	14.8	6.9
Ashburn city	1 642	29.0	10.4	1.0	.4	.8	.4	.8	2.4	.7	2.5	9.4	6.1	4.0
Athens city	17 012	34.3	8.1	1.4	1.4	2.6	1.2	1.9	2.3	1.8	2.6	10.1	17.2	4.3
Atlanta city	155 752	36.0	11.8	1.5	1.6	2.8	1.5	1.7	2.5	2.1	2.9	12.0	18.8	6.7
Auburn city	1 108	11.6	4.1	.9	2.5	3.0	2.3	1.9	1.7	2.3	1.3	4.4	23.0	5.7
Augusta city	18 819	42.9	9.5	1.9	1.7	3.0	1.9	2.4	2.2	2.3	3.8	12.0	19.1	7.6
Austell city	1 540	25.4	3.6	.9	1.7	2.9	1.5	3.1	3.6	2.0	3.8	12.9	7.9	2.1
Bainbridge city	3 994	31.6	10.0	3.7	3.8	4.7	3.4	3.5	6.0	4.6	5.2	17.3	21.4	8.5
Barnesville city	1 701	33.9	9.3	2.4	2.4	3.5	2.4	1.5	3.5	2.2	1.8	12.3	16.2	11.3
Baxley city	1 442	33.3	11.8	.9	2.5	2.1	2.1	2.5	3.7	2.2	2.1	11.0	22.9	9.5
Belvedere Park CDP	6 189	35.3	9.3	1.4	1.8	2.4	2.0	1.6	1.5	1.8	2.9	9.9	22.3	12.2
Blackshear city	1 277	25.7	6.2	.5	.4	2.0	.4	1.5	1.0	–	3.1	14.1	17.3	6.3
Blakely city	1 948	34.5	10.3	.9	.6	1.3	.6	.6	2.4	2.6	3.1	11.4	14.4	14.2
Bremen city	1 708	25.2	7.0	2.5	3.1	4.6	3.1	4.6	3.6	3.0	5.4	12.8	20.0	3.5
Brunswick city	6 161	40.0	8.3	2.0	.9	3.6	.9	3.3	2.5	1.5	3.7	5.8	10.4	5.7
Buford city	3 252	19.6	5.0	1.4	1.4	1.9	1.2	1.9	1.9	1.8	2.6	6.0	23.6	5.3
Cairo city	3 292	28.6	10.4	.9	2.5	1.6	2.1	2.4	2.9	1.5	4.4	15.3	16.0	13.0
Calhoun city	2 880	24.7	4.0	1.2	1.8	4.2	2.4	3.8	1.9	2.0	4.6	16.9	13.5	7.4
Camilla city	1 701	35.3	9.4	2.2	1.7	2.1	2.8	2.6	2.9	4.1	3.4	17.0	18.7	5.6
Candler-McAfee CDP	8 960	38.6	9.5	1.5	1.6	1.7	1.6	1.3	1.7	1.8	2.0	9.3	19.2	6.9
Canton city	1 851	29.8	2.4	.4	2.8	2.8	2.8	2.8	1.1	.9	3.7	8.1	7.8	11.4
Carrollton city	5 890	29.9	6.8	2.5	2.7	2.4	2.7	2.6	3.0	2.8	4.0	7.2	10.9	7.0
Cartersville city	4 762	27.8	5.9	3.5	3.8	3.6	3.8	3.3	3.8	4.0	4.6	21.2	15.9	16.4
Cedartown city	3 193	33.3	5.5	.8	1.3	1.4	1.8	.7	1.8	1.4	2.1	14.7	9.1	13.9
Centerville city	1 099	11.7	5.9	4.1	4.7	3.1	4.5	4.6	4.1	3.1	3.8	6.8	10.9	4.0
Chamblee city	2 713	39.0	11.3	1.7	2.1	2.4	2.1	1.8	1.7	2.2	2.1	9.3	17.5	3.3
Chatsworth city	1 186	24.6	4.1	2.8	.7	.5	2.0	–	4.6	–	.6	–	17.9	10.1
Chattanooga Valley CDP	1 495	14.0	5.4	2.2	1.7	2.8	2.3	3.1	2.2	3.4	6.0	12.4	8.9	–
Clarkston city	2 198	46.9	8.0	.4	1.9	2.4	.4	1.5	1.9	2.0	1.8	19.2	18.7	7.5
Cochran city	1 580	35.9	6.3	2.3	2.0	4.1	2.4	2.5	2.9	1.9	3.5	15.9	24.9	6.4
College Park city	7 919	53.2	10.2	.8	1.3	3.6	.8	1.8	2.2	2.0	3.3	10.2	21.7	6.1
Columbus city (remainder)	65 640	32.0	9.3	3.0	3.1	3.9	3.0	3.2	3.9	3.4	4.4	11.4	16.6	7.1
Commerce city	1 568	24.3	7.1	2.9	1.8	3.6	3.8	4.5	3.0	3.7	5.9	16.8	10.4	6.5
Conley CDP	1 820	25.4	6.2	.9	.4	1.0	.4	.9	2.0	.9	1.7	3.5	11.0	1.4
Conyers city	2 798	21.9	5.4	1.2	.5	1.2	.7	1.8	2.1	1.5	2.5	9.2	18.7	5.5
Cordele city	3 767	42.3	10.8	2.5	2.7	3.2	3.2	2.5	4.1	2.6	6.8	15.2	15.1	8.2
Cornelia city	1 318	26.5	1.8	1.3	2.4	.9	2.4	.5	1.0	.6	1.9	12.5	23.7	7.6
Country Club Estates CDP	2 792	21.4	7.0	1.7	3.4	3.2	2.7	3.1	2.5	2.2	3.0	7.1	10.3	6.4
Covington city	3 644	30.7	5.9	2.7	3.1	3.8	3.8	4.0	3.0	2.7	5.5	13.2	11.4	6.5
Cumming city	955	14.8	5.4	6.5	3.9	4.6	3.9	4.6	6.5	4.7	6.3	5.3	13.6	2.1
Cuthbert city	1 274	37.5	11.1	3.1	4.9	4.2	3.5	4.6	5.1	2.4	5.1	23.6	21.7	14.6
Dahlonega city	781	25.5	4.0	–	5.2	.9	6.1	–	–	.8	1.0	7.5	24.1	7.1
Dallas city	1 040	29.7	12.0	4.7	3.1	3.8	3.8	3.4	5.3	2.2	6.0	16.4	7.4	6.1
Dalton city	8 733	25.0	4.8	1.5	1.8	2.7	1.5	1.6	2.3	1.8	2.3	11.6	16.9	9.0
Dawson city	1 860	44.7	9.8	2.0	2.5	3.0	2.5	2.1	5.8	2.6	3.4	7.9	16.2	14.7
Decatur city	7 617	29.1	9.3	1.1	.9	1.7	1.3	1.6	2.3	1.7	2.4	7.5	17.1	5.5
Dock Junction CDP	2 652	31.2	6.0	2.1	3.2	3.6	3.2	3.5	2.6	2.1	4.1	17.3	10.6	9.3
Donalsonville city	971	31.4	12.2	1.1	.9	3.1	1.4	3.3	2.6	4.4	5.9	23.8	19.3	10.9
Doraville city	2 968	23.6	7.6	.2	.3	.3	.2	–	1.0	.8	.2	5.6	6.6	4.6
Douglas city	3 822	26.3	10.5	1.4	1.5	1.7	1.8	2.7	2.6	1.9	4.2	11.6	16.0	9.7
Douglasville city	4 162	14.8	3.1	1.4	1.1	1.9	.7	1.2	1.6	.8	1.7	11.6	13.2	6.7
Druid Hills CDP	4 393	17.3	7.8	.8	1.0	1.2	.9	1.1	1.2	.8	1.9	6.1	10.1	1.4
Dublin city	5 893	33.4	9.8	3.0	2.6	3.9	2.9	4.5	5.3	4.1	6.7	9.3	21.9	10.9
Duluth city	3 431	14.7	3.5	.7	1.0	2.2	.7	1.1	1.0	1.5	1.6	5.1	9.2	6.9
Dunwoody CDP	9 619	4.7	3.1	.7	.7	.8	.7	.7	1.5	.6	1.5	5.4	9.6	.9

TIPSII [UPF] GH213 CENSUS90 71580800 07/28/93 10:47 AM MACHINE: C DATA:CENSUS90*H2TIPSDA13. 07/15/93 19:28:06 TAPE: NONE FRAME: 499
TSF:CENSUS90*92. 07/27/93 11:53:14 UTF:CENSUS90*93. 07/27/93 11:53:14 META:CENSUS90*H2TABLES13. 07/27/93 12:25:49

Table 102. **Percent of Housing Units Allocated: 1990**—Con.

[Data based on sample and subject to sampling variability, see text. For definitions of terms and meanings of symbols, see text]

State / Urban and Rural and Size of Place / Inside and Outside Metropolitan Area / County / Place and [In Selected States] County Subdivision [2,500 or More Persons]	Occupied housing units	Percent allocated: Year structure built	Bedrooms	Plumbing facilities	Source of water	Sewage disposal	Kitchen facilities	Telephone in unit	House heating fuel	Vehicles avaiable	Year house-holder moved into unit	Specified owner, selected monthly owner costs: With a mortgage	Not mortgaged	Specified renter, gross rent
PLACE AND COUNTY SUBDIVISION—Con.														
East Boundary CDP	1 087	48.4	16.4	4.9	6.3	6.5	4.9	6.4	5.6	5.6	8.0	17.1	51.4	7.9
East Dublin town	919	24.2	7.3	3.3	2.4	4.2	2.4	4.2	5.2	3.3	5.0	20.1	11.8	4.0
Eastman city	2 110	33.1	8.0	1.7	2.5	2.3	1.5	2.4	2.9	1.4	5.0	16.3	10.3	9.3
East Point city	13 373	38.6	8.8	1.3	1.6	1.6	1.4	1.5	2.6	1.6	2.7	8.9	17.5	9.2
Eatonton city	1 677	26.6	9.8	1.0	1.9	2.1	1.4	1.4	3.3	3.5	2.1	5.9	20.9	19.6
Elberton city	2 348	33.3	7.7	2.7	3.6	3.6	2.5	2.6	4.8	2.1	5.5	8.5	17.1	10.5
Evans CDP	4 532	10.0	4.2	1.5	2.3	2.8	1.9	2.3	2.4	2.3	2.9	6.9	12.5	7.1
Experiment CDP	1 359	52.8	5.3	1.4	3.3	5.0	1.4	3.1	6.5	1.4	2.6	4.1	17.2	10.9
Fairburn city	1 486	25.1	3.6	2.6	1.5	2.2	2.0	2.2	3.2	2.0	3.2	7.6	20.2	6.9
Fair Oaks CDP	3 058	31.7	5.1	1.4	2.1	3.5	2.1	1.7	2.6	2.5	2.8	7.0	7.8	3.7
Fairview CDP	2 384	12.0	3.7	.6	1.2	1.7	1.7	.6	1.6	.7	1.8	14.8	13.0	7.4
Fayetteville city	2 349	11.1	2.6	1.1	.4	.3	.4	–	.2	.3	.5	1.5	8.6	2.7
Fitzgerald city	3 234	31.9	4.9	.7	1.1	1.0	1.1	.6	1.5	1.8	1.1	17.7	15.5	8.0
Forest Park city	6 305	21.2	3.9	.6	.9	1.6	.9	1.3	2.2	.9	2.6	5.2	12.3	6.0
Forsyth city	1 546	26.5	10.8	3.9	3.9	4.7	4.1	3.2	3.4	3.9	4.0	29.3	13.6	14.0
Fort Benning South CDP	2 063	49.6	4.5	1.6	1.2	2.9	.8	2.4	1.9	2.4	3.3	–	–	2.3
Fort Gordon CDP	860	61.6	6.2	.6	1.2	2.3	.6	.6	3.1	8.5	1.2	–	–	8.1
Fort Oglethorpe city	2 293	16.7	3.2	1.2	.8	3.1	.8	2.1	1.2	1.1	1.9	4.1	15.8	1.9
Fort Stewart CDP	2 105	70.6	10.9	.9	1.9	3.6	1.4	1.4	1.7	.9	2.4	–	100.0	1.9
Fort Valley city	2 971	36.1	11.7	.8	1.4	2.9	.9	1.4	3.2	2.0	4.4	11.6	28.2	14.1
Gaines School CDP	4 886	22.7	3.8	.3	.2	2.1	.3	.6	.6	.6	1.0	3.6	9.0	3.4
Gainesville city	6 989	24.7	5.7	1.3	.7	2.1	.9	1.6	3.1	1.6	2.0	9.8	11.1	5.9
Garden City city	2 930	33.3	5.0	2.3	1.9	3.5	1.7	2.2	3.3	1.7	4.7	6.4	10.2	6.8
Georgetown CDP	2 190	14.9	6.2	2.5	1.5	1.5	1.6	1.6	1.9	2.2	2.0	4.1	5.5	12.0
Glennville city	1 402	36.3	7.7	3.3	1.8	4.6	2.4	2.8	3.7	2.1	4.6	4.8	12.3	11.6
Greensboro city	1 028	31.1	6.4	3.2	2.7	3.5	2.1	3.0	5.6	2.3	5.1	16.0	22.2	6.6
Gresham Park CDP	2 819	43.5	9.7	1.8	2.1	1.9	2.2	1.3	3.1	1.7	2.8	16.2	15.2	12.1
Griffin city	8 154	38.3	6.2	1.4	1.4	2.1	1.3	1.9	1.7	2.6	2.4	8.6	19.8	6.4
Grovetown city	1 270	29.1	6.2	.8	3.2	1.4	3.2	1.4	.8	.8	5.8	6.4	–	7.5
Hampton city	973	23.3	5.8	1.0	2.2	1.5	1.0	1.5	3.2	2.4	4.4	9.2	20.0	10.9
Hapeville city	2 369	30.9	11.8	3.2	3.5	4.3	4.3	3.5	3.9	4.1	3.7	6.6	16.1	5.3
Hartwell city	1 767	18.3	7.1	2.3	2.9	3.2	2.9	1.9	3.1	2.0	3.9	15.9	13.9	5.4
Hawkinsville city	1 419	29.5	11.5	1.6	1.9	1.8	1.9	1.4	1.9	2.8	3.3	12.9	18.0	11.2
Hazlehurst city	1 573	34.9	5.7	.8	1.1	1.1	1.6	2.0	3.2	2.4	3.3	13.1	9.8	4.1
Hinesville city	7 500	38.5	5.8	.5	1.1	1.7	.8	.9	1.5	1.0	1.9	8.5	10.1	6.7
Hogansville city	1 175	31.2	6.5	.4	.9	4.4	.4	2.4	3.2	1.9	4.1	13.7	16.7	18.7
Homerville city	942	34.1	5.5	.5	–	–	–	–	2.2	1.3	–	19.3	30.5	10.7
Irondale CDP	1 105	2.8	1.7	2.1	.5	.5	.5	.5	2.7	.5	.5	6.7	30.4	11.3
Isle Of Hope-Dutch Island CDP	964	5.0	3.2	.7	.9	1.3	–	.8	1.2	–	2.5	7.6	13.1	6.8
Jackson city	1 406	28.5	5.3	.7	.3	1.1	.3	.4	1.3	–	1.6	10.3	11.1	2.7
Jefferson city	1 056	21.2	6.3	2.8	2.7	2.6	2.4	2.1	3.4	2.5	3.4	10.5	12.9	5.8
Jesup city	3 256	30.1	5.4	2.8	3.9	4.5	2.9	2.7	2.9	1.7	4.0	11.8	12.0	9.5
Jonesboro city	1 400	27.8	3.0	1.6	.9	.3	.9	.3	1.6	.4	.9	6.9	8.9	9.8
Kennesaw city	3 303	9.4	5.4	3.0	3.5	4.2	3.4	3.8	3.4	3.3	3.5	4.9	20.5	4.6
Kings Bay Base CDP	424	47.9	10.1	2.6	1.2	2.6	1.2	5.0	5.0	7.3	5.9	–	–	5.6
Kingsland city	1 715	34.0	6.7	2.0	1.2	3.2	.3	3.3	2.7	2.0	3.6	8.6	25.5	8.0
La Fayette city	2 460	27.7	4.1	2.2	1.1	1.9	1.4	1.8	3.5	2.2	2.9	9.3	18.1	4.0
La Grange city	9 772	36.1	6.1	2.7	2.8	3.3	2.5	3.0	3.8	3.0	4.3	15.7	25.8	14.0
Lake City city	1 058	19.8	1.9	–	.9	.9	.9	.9	–	–	2.9	11.8	11.7	5.9
Lakeview CDP	2 017	20.1	3.1	1.4	.7	1.4	1.6	1.6	2.3	2.4	1.7	11.7	8.3	7.4
Lawrenceville city	6 184	17.1	3.3	.9	.6	.7	1.0	.6	.9	.7	1.1	5.1	17.1	7.5
Lilburn city	3 430	13.6	3.1	.5	.6	1.2	.7	.8	1.0	.8	1.5	6.6	17.3	3.7
Lindale CDP	1 678	24.3	7.9	3.6	3.1	3.0	3.5	3.3	3.6	3.2	4.0	12.6	13.0	–
Lithia Springs CDP	4 423	11.0	5.0	.7	1.0	1.2	1.2	1.3	2.0	1.7	2.7	6.7	5.6	10.0
Loganville city	1 102	23.5	7.1	1.8	3.3	8.0	2.8	4.9	2.3	1.8	4.4	11.1	33.8	8.4
Lyons city	1 600	31.8	14.3	4.3	1.6	2.1	2.2	2.6	5.4	3.9	2.8	23.7	25.4	15.0
Mableton CDP	9 629	14.1	5.1	.7	1.1	1.9	.7	1.5	1.4	1.4	1.8	6.3	10.2	8.5
McDonough city	1 030	28.8	6.4	–	1.1	.7	1.4	–	.4	2.0	.9	6.8	11.8	6.7
Macon city	41 171	37.2	8.1	2.3	2.5	3.1	2.2	2.3	3.4	2.8	4.0	13.7	17.2	9.8
McRae city	1 131	34.0	2.6	2.2	1.5	3.3	1.5	3.4	5.7	1.5	6.4	12.2	21.1	3.8
Madison city	1 249	29.3	4.7	1.9	2.6	5.0	2.6	5.0	2.5	1.1	5.9	19.3	17.2	7.9
Manchester city	1 628	23.5	8.0	1.8	2.5	2.2	1.6	1.2	2.3	1.8	3.6	16.8	22.1	5.7
Marietta city	19 866	24.1	6.9	1.1	1.3	2.5	1.1	1.5	1.8	1.2	2.6	7.7	18.2	5.7
Martinez CDP	11 992	10.5	3.5	1.0	1.0	1.2	1.0	1.1	1.2	1.6	1.8	6.6	9.0	5.8
Metter city	1 353	28.8	13.5	5.0	4.9	6.4	5.2	7.7	5.7	6.2	11.3	8.9	12.5	12.7
Midway-Hardwick CDP	1 751	34.6	11.2	3.6	2.9	4.3	3.4	4.0	7.3	3.6	6.7	14.6	29.7	8.4
Milledgeville city	4 329	37.2	10.4	4.1	3.9	5.0	3.9	5.3	7.0	6.8	7.8	13.7	23.0	13.1
Millen city	1 369	34.5	20.6	2.9	2.5	2.2	3.0	3.0	4.6	4.5	1.6	7.7	11.4	12.5
Monroe city	3 614	34.3	6.6	2.6	3.1	2.7	3.1	2.5	3.5	2.7	4.6	12.4	30.4	19.4
Montezuma city	1 572	32.3	6.4	2.7	2.2	3.2	2.6	2.4	6.7	.6	2.2	16.3	13.4	11.4
Montgomery CDP	1 566	12.5	2.7	.5	1.3	.8	1.0	–	.5	–	–	6.1	16.9	5.9
Morrow city	2 200	14.8	4.6	1.3	.9	1.1	1.0	.7	1.8	.4	1.1	3.8	4.8	3.2
Moultrie city	5 470	35.6	12.2	3.7	3.7	4.8	3.7	4.8	5.4	3.9	5.6	15.8	27.2	11.7
Mountain Park CDP	3 895	3.8	2.9	1.2	.7	.7	.7	.9	1.8	1.0	1.2	4.5	5.1	4.6
Nashville city	1 768	35.7	8.4	3.8	3.3	1.7	2.9	2.1	5.1	2.8	1.7	12.8	18.4	1.9
Newnan city	4 646	36.1	5.6	1.5	.8	1.5	.6	2.3	2.1	1.5	3.3	5.9	9.7	11.8
Norcross city	2 298	24.8	8.4	–	.3	1.9	.3	1.1	–	.1	1.5	5.2	7.3	2.9
North Atlanta CDP	12 651	27.5	7.8	1.2	1.5	2.5	1.4	1.6	1.5	1.8	2.9	6.4	10.6	5.1
North Decatur CDP	7 095	13.8	7.5	.5	.5	1.6	.3	.5	.7	.8	.7	5.7	7.3	2.6
North Druid Hills CDP	7 274	15.2	4.3	.5	1.1	1.5	.5	.6	1.8	.9	.9	5.9	10.0	2.4

TIPSII [UPF] GH213 CENSUS90 71580800 07/28/93 10:47 AM MACHINE: C DATA:CENSUS90*H2TIPSDA13. 07/15/93 19:28:06 TAPE: NONE FRAME: 500
TSF:CENSUS90*92. 07/27/93 11:53:14 UTF:CENSUS90*93. 07/27/93 11:53:14 META:CENSUS90*H2TABLES13. 07/27/93 12:25:49

Table 102. **Percent of Housing Units Allocated: 1990**—Con.

[Data based on sample and subject to sampling variability, see text. For definitions of terms and meanings of symbols, see text]

State Urban and Rural and Size of Place Inside and Outside Metropolitan Area County Place and [In Selected States] County Subdivision [2,500 or More Persons]	Occupied housing units	Percent allocated												
		Year structure built	Bedrooms	Plumbing facilities	Source of water	Sewage disposal	Kitchen facilities	Telephone in unit	House heating fuel	Vehicles avaiable	Year house-holder moved into unit	Specified owner, selected monthly owner costs: With a mortgage	Specified owner, selected monthly owner costs: Not mortgaged	Specified renter, gross rent
PLACE AND COUNTY SUBDIVISION—Con.														
Ocilla city	1 117	34.5	12.7	2.7	.8	1.1	1.6	1.9	3.8	1.5	5.0	12.1	16.3	10.3
Palmetto city	972	23.8	4.4	.6	–	1.3	–	1.3	1.6	.8	1.3	6.1	18.8	12.4
Panthersville CDP	3 313	42.0	8.9	1.5	1.6	1.7	.9	1.1	2.4	1.7	2.3	11.5	27.0	11.1
Peachtree City city	6 210	4.4	2.5	.6	.7	1.3	.7	1.3	.9	.7	1.3	3.2	8.0	4.6
Pelham city	1 379	27.5	9.9	–	.9	2.0	.6	1.8	.7	1.4	4.4	9.6	18.0	7.9
Perry city	3 476	24.8	8.6	4.8	4.6	4.7	4.9	4.3	5.4	4.7	5.0	8.6	10.6	9.5
Pooler city	1 513	11.8	1.3	.3	1.1	.8	.3	.8	.7	.8	1.3	10.0	17.1	6.9
Port Wentworth city	1 500	23.7	8.1	3.3	2.3	2.9	2.3	2.3	4.0	2.3	3.5	9.2	13.9	11.1
Powder Springs city	2 327	12.4	6.0	2.7	2.7	3.7	2.7	3.4	2.7	3.3	3.8	7.9	21.2	7.4
Putney CDP	1 075	10.0	4.0	1.5	1.5	3.5	1.5	2.9	2.5	1.5	5.3	3.0	15.7	12.7
Quitman city	1 808	41.8	10.5	2.5	5.0	4.9	3.6	3.4	4.6	4.6	6.3	24.8	19.8	20.8
Redan CDP	8 723	7.4	5.9	1.4	1.3	1.1	1.2	1.2	1.7	1.2	1.4	7.6	20.1	4.7
Richmond Hill city	985	16.9	2.1	–	.9	2.4	–	1.2	2.1	2.1	4.3	3.4	22.2	9.0
Rincon town	1 000	11.3	6.3	.8	2.4	4.7	1.9	.6	.8	1.3	4.4	12.3	17.2	16.9
Riverdale city	3 651	21.6	7.8	.3	.6	1.8	.6	.5	1.1	1.8	2.4	5.9	24.4	10.8
Robins AFB CDP	716	55.7	3.8	1.3	2.9	2.2	2.0	1.7	2.5	1.7	4.3	–	–	1.5
Rockmart city	1 323	30.7	2.1	1.4	.7	1.6	.7	.7	.6	.6	2.0	8.2	16.2	4.1
Rome city	12 008	33.8	5.7	2.6	2.2	2.8	2.2	2.5	3.5	2.7	3.5	11.9	18.2	8.5
Rossville city	1 525	28.4	2.5	.9	.9	1.8	1.5	.9	2.8	.5	2.4	14.2	14.9	5.9
Roswell city	18 189	8.8	4.0	.8	1.0	.9	1.1	1.0	1.4	1.4	1.5	6.0	12.5	4.0
Royston city	1 004	21.7	8.4	.6	2.1	1.2	1.6	.6	.6	2.2	1.3	10.7	14.1	5.8
St. Marys city	2 882	17.8	5.8	1.4	2.0	2.2	1.0	2.2	1.9	1.1	1.7	8.4	14.1	8.4
St. Simons CDP	5 333	11.6	5.3	2.0	2.0	2.1	2.0	2.3	2.3	2.4	3.0	7.3	9.8	5.6
Sandersville city	2 244	34.4	8.6	1.9	1.6	2.5	1.5	1.6	2.8	2.0	4.2	16.4	25.9	13.3
Sandy Springs CDP	30 771	11.7	5.4	1.0	1.1	1.4	1.0	1.0	1.4	1.5	1.5	6.8	10.1	3.0
Savannah city	51 943	33.7	7.9	1.0	1.3	1.8	1.2	1.2	2.0	1.5	2.6	11.1	15.0	7.5
Scottdale CDP	3 475	22.7	5.5	1.6	1.8	2.0	2.1	1.6	1.6	2.0	2.0	8.6	29.5	3.4
Skidaway Island CDP	1 897	1.7	.8	–	1.1	1.8	.6	.4	–	.2	.8	8.8	3.8	2.5
Smyrna city	14 835	21.2	8.0	2.4	2.3	3.5	2.5	2.3	2.8	2.9	3.0	5.2	13.0	3.8
Snellville city	3 940	5.1	1.5	.9	.8	.8	.8	.5	1.2	.3	.9	4.0	11.3	3.8
Social Circle city	962	28.5	6.9	2.8	2.1	3.4	1.2	3.6	2.9	1.8	2.6	7.1	13.9	8.0
Soperton city	1 008	33.1	15.0	7.5	8.1	7.6	7.3	7.1	9.7	8.2	8.4	33.0	31.9	15.2
South Augusta CDP	19 582	27.3	7.3	1.3	1.5	2.2	1.6	1.6	2.1	1.9	3.5	9.8	19.2	6.4
Statesboro city	5 252	29.1	10.3	1.6	1.8	2.8	2.2	1.7	2.3	1.8	3.4	10.3	15.1	7.2
Stockbridge city	1 329	15.1	5.8	1.4	2.1	1.9	2.1	2.5	1.4	2.0	2.5	9.9	4.7	7.6
Stone Mountain city	2 365	17.8	4.7	2.4	2.5	2.3	2.5	1.9	2.4	1.9	2.3	7.6	21.3	3.9
Sugar Hill city	1 625	12.0	3.1	2.5	2.7	.8	2.7	.8	3.6	1.6	1.7	3.0	9.7	–
Summerville city	1 977	29.6	3.5	3.4	2.8	3.2	2.7	2.6	3.3	1.8	5.8	8.3	15.8	6.4
Swainsboro city	2 739	37.6	7.4	.8	1.4	4.4	1.4	2.5	2.2	2.8	4.9	20.8	15.7	6.6
Sylvania city	1 139	32.0	8.0	2.4	.7	1.3	–	–	2.9	1.3	1.8	9.9	14.3	13.3
Sylvester city	1 987	24.8	10.6	2.2	3.6	4.3	3.3	2.8	3.4	3.6	5.4	10.1	21.9	14.4
Tallapoosa city	1 204	28.6	3.7	3.6	2.1	2.5	2.8	4.0	5.4	2.3	7.1	10.8	8.9	10.7
Thomaston city	3 760	29.4	4.5	.8	.5	1.3	.7	.7	1.8	1.6	1.5	6.4	15.0	6.4
Thomasville city	6 718	37.7	9.5	2.9	2.5	3.4	2.2	2.5	4.2	2.4	3.7	19.1	19.3	12.2
Thomson city	2 544	28.9	7.9	1.2	2.3	3.3	2.5	3.0	2.5	1.2	4.1	9.7	14.4	7.0
Thunderbolt town	793	32.9	7.2	1.5	.9	3.3	.9	2.4	3.3	2.6	4.9	17.3	17.8	7.4
Tifton city	5 169	23.9	6.6	1.7	1.2	2.3	1.5	2.1	2.3	2.0	2.6	10.7	19.4	3.4
Toccoa city	3 479	23.9	3.8	2.0	1.8	2.5	1.6	2.9	3.7	1.6	4.7	16.0	13.4	7.8
Tucker CDP	9 793	10.1	4.3	.5	.5	1.3	.4	.8	.8	.7	1.3	4.9	8.8	2.9
Tybee Island city	1 068	13.1	3.7	–	–	.7	–	.7	1.4	–	2.4	14.1	42.4	10.8
Tyrone town	934	7.0	2.8	1.5	.7	1.6	.7	1.6	2.1	1.1	2.2	8.3	14.3	6.0
Union City city	3 798	23.6	7.3	1.4	1.5	2.7	1.3	2.2	2.4	1.8	3.2	7.1	16.4	4.8
Unionville CDP	815	32.6	12.1	1.3	.7	.7	.7	.7	1.8	2.1	1.2	17.8	10.4	–
Valdosta city	14 140	34.3	7.7	1.0	1.4	2.1	1.3	1.6	2.1	2.2	2.7	11.1	13.0	8.2
Vidalia city	4 124	34.3	6.9	2.1	1.3	2.3	1.2	2.1	4.6	2.5	3.7	12.6	23.6	9.4
Vienna city	978	23.6	10.3	1.8	3.7	4.1	4.0	1.8	2.1	2.4	3.8	11.6	27.5	13.0
Villa Rica city	2 332	24.9	5.7	3.3	2.5	2.2	2.3	2.2	3.6	3.5	3.6	9.3	25.5	9.9
Vinings CDP	3 909	20.1	7.6	2.1	2.5	2.8	2.0	1.9	2.4	2.1	3.1	7.8	13.9	3.7
Warner Robins city	16 721	23.2	6.8	1.9	2.2	2.3	2.5	2.3	2.3	2.8	2.9	6.9	11.9	4.2
Washington city	1 649	24.4	7.4	.8	.9	.7	.9	.8	2.6	1.0	1.6	14.3	21.3	15.7
Waycross city	6 547	35.7	7.7	2.1	2.8	2.9	2.6	2.8	2.9	2.6	3.5	11.1	15.2	8.4
Waynesboro city	2 018	32.8	17.6	5.1	5.5	6.4	5.7	5.6	5.8	5.4	6.7	18.8	17.5	17.9
West Augusta CDP	11 721	24.6	5.7	1.1	1.4	2.9	1.4	1.6	1.6	1.8	2.8	8.8	12.3	5.7
West Point city	1 343	27.6	9.5	1.4	1.7	2.0	2.2	2.8	2.8	1.8	4.3	12.6	18.3	9.8
Whitemarsh Island CDP	1 176	3.2	1.8	–	1.6	.8	2.0	.8	2.3	.7	1.5	3.3	19.3	3.6
Wilmington Island CDP	4 270	6.7	2.8	1.3	.7	2.0	.7	1.4	1.0	1.2	1.8	5.5	11.3	8.2
Winder city	2 907	23.5	5.5	1.4	1.2	1.8	1.6	1.1	2.6	1.3	1.4	10.1	19.1	7.0
Woodstock city	1 522	11.8	3.2	2.4	2.3	2.6	2.0	2.0	5.0	3.0	2.9	6.3	3.5	4.8
Columbus city	65 858	32.0	9.2	3.0	3.1	3.9	3.0	3.2	3.9	3.4	4.4	11.4	16.5	7.1

TIPSII [UPF] GH213 CENSUS90 71580800 07/28/93 10:47 AM MACHINE: C DATA:CENSUS90*H2TIPSDA13. 07/15/93 19:28:06 TAPE: NONE FRAME: 501
TSF:CENSUS90*92. 07/27/93 11:53:14 UTF:CENSUS90*93. 07/27/93 11:53:14 META:CENSUS90*H2TABLES13. 07/27/93 12:25:49

Table 103. **Percent of Housing Units Allocated: 1990**

[Data based on sample and subject to sampling variability, see text. For definitions of terms and meanings of symbols, see text]

American Indian Area	Occupied housing units	Percent allocated												
		Year structure built	Bedrooms	Plumbing facilities	Source of water	Sewage disposal	Kitchen facilities	Telephone in unit	House heating fuel	Vehicles avaiable	Year house-holder moved into unit	Specified owner, selected monthly owner costs		Specified renter, gross rent
												With a mortgage	Not mortgaged	
AMERICAN INDIAN RESERVATION AND TRUST LAND														
All areas	3	66.7	–	–	–	–	–	–	–	–	–	–	–	–
Tama Reservation, GA (state)	3	66.7	–	–	–	–	–	–	–	–	–	–	–	–

TIPSII [UPF] GH213 CENSUS90 71580800 07/28/93 10:47 AM MACHINE: C DATA:CENSUS90*H2TIPSDA13. 07/15/93 19:28:06 TAPE: NONE FRAME: 502
TSF:CENSUS90*92. 07/27/93 11:53:14 UTF:CENSUS90*93. 07/27/93 11:53:14 META:CENSUS90*H2TABLES13. 07/27/93 12:25:49

Table 104. **Percent of Housing Units in Sample: 1990**

[For definitions of terms and meanings of symbols, see text]

State Urban and Rural and Size of Place Inside and Outside Metropolitan Area County Place and [In Selected States] County Subdivision [2,500 or More Persons]	Housing units	
	100-percent count	Percent in sample
The State	**2 638 418**	**14.6**
URBAN AND RURAL AND SIZE OF PLACE		
Urban	1 701 039	12.7
Inside urbanized area	1 368 285	12.5
Central place	487 943	13.1
Urban fringe	880 342	12.2
Outside urbanized area	332 754	13.6
Place of 10,000 or more	157 370	13.5
Place of 2,500 to 9,999	175 384	13.7
Rural	937 379	17.9
Place of 1,000 to 2,499	71 283	34.9
Place of less than 1,000	45 638	44.5
Other rural	820 458	15.0
Rural farm	–	–
INSIDE AND OUTSIDE METROPOLITAN AREA		
Inside metropolitan area	1 720 021	13.1
In central city	469 606	13.1
Not in central city	1 250 415	13.1
Urban	933 445	12.4
Inside urbanized area	856 219	12.2
Outside urbanized area	77 226	13.8
Rural	316 970	15.3
Outside metropolitan area	918 397	17.3
Urban	299 647	13.4
Inside urbanized area	44 119	12.6
Outside urbanized area	255 528	13.5
Place of 10,000 or more	133 191	13.4
Place of 2,500 to 9,999	122 337	13.6
Rural	618 750	19.3
COUNTY		
Appling County	6 629	15.1
Atkinson County	2 449	32.1
Bacon County	3 859	12.7
Baker County	1 499	24.7
Baldwin County	14 200	13.1
Banks County	4 193	23.8
Barrow County	11 812	21.0
Bartow County	21 757	15.7
Ben Hill County	6 875	14.2
Berrien County	5 858	20.5
Bibb County	61 462	13.5
Bleckley County	4 268	14.1
Brantley County	4 404	20.3
Brooks County	5 972	17.1
Bryan County	5 549	16.2
Bulloch County	16 541	15.0
Burke County	8 329	19.2
Butts County	5 536	14.8
Calhoun County	2 061	40.1
Camden County	10 885	14.0
Candler County	3 203	13.6
Carroll County	27 736	15.1
Catoosa County	16 762	12.5
Charlton County	3 222	29.3
Chatham County	91 178	13.5
Chattahoochee County	3 108	19.4
Chattooga County	9 142	20.3
Cherokee County	33 840	15.4
Clarke County	35 971	13.0
Clay County	1 586	26.4
Clayton County	71 926	11.4
Clinch County	2 423	15.5
Cobb County	189 872	11.5
Coffee County	11 650	16.9
Colquitt County	14 350	17.8
Columbia County	23 745	14.2
Cook County	5 340	22.0
Coweta County	20 413	15.5
Crawford County	3 279	20.5
Crisp County	8 318	14.6
Dade County	4 998	19.3
Dawson County	4 321	14.4
Decatur County	10 120	17.4
DeKalb County	231 520	12.7
Dodge County	7 094	17.7
Dooly County	4 003	24.7
Dougherty County	37 373	13.9
Douglas County	26 495	11.8
Early County	4 714	18.5
Echols County	942	47.3
Effingham County	9 492	16.0
Elbert County	7 891	14.5
Emanuel County	8 344	19.5
Evans County	3 512	30.6
Fannin County	8 363	21.2
Fayette County	22 428	14.2
Floyd County	32 821	13.3
Forsyth County	17 869	11.6
Franklin County	7 613	22.6

State Urban and Rural and Size of Place Inside and Outside Metropolitan Area County Place and [In Selected States] County Subdivision [2,500 or More Persons]	Housing units	
	100-percent count	Percent in sample
COUNTY—Con.		
Fulton County	297 503	12.2
Gilmer County	6 986	18.6
Glascock County	1 036	46.1
Glynn County	27 724	11.8
Gordon County	13 777	17.6
Grady County	8 129	15.6
Greene County	4 699	23.4
Gwinnett County	137 608	12.5
Habersham County	11 076	22.7
Hall County	38 315	15.4
Hancock County	3 396	23.3
Haralson County	9 016	15.0
Harris County	7 814	19.5
Hart County	8 942	14.8
Heard County	3 536	23.7
Henry County	21 275	12.8
Houston County	34 785	13.1
Irwin County	3 479	12.9
Jackson County	11 775	22.1
Jasper County	3 637	14.2
Jeff Davis County	4 792	13.1
Jefferson County	7 065	26.5
Jenkins County	3 365	13.3
Johnson County	3 389	19.3
Jones County	7 722	12.1
Lamar County	5 066	15.8
Lanier County	2 202	15.6
Laurens County	16 504	17.3
Lee County	5 537	18.0
Liberty County	16 776	16.4
Lincoln County	3 870	22.1
Long County	2 638	23.2
Lowndes County	28 906	15.4
Lumpkin County	5 729	10.8
McDuffie County	8 043	15.7
McIntosh County	4 276	20.6
Macon County	4 848	22.8
Madison County	8 428	20.2
Marion County	2 152	25.3
Meriwether County	8 409	21.8
Miller County	2 602	27.2
Mitchell County	7 443	17.6
Monroe County	6 401	13.6
Montgomery County	2 885	33.8
Morgan County	4 814	18.2
Murray County	10 207	13.3
Muscogee County	70 902	14.4
Newton County	15 494	15.5
Oconee County	6 561	23.5
Oglethorpe County	3 936	21.1
Paulding County	15 237	15.7
Peach County	7 537	14.3
Pickens County	6 403	19.2
Pierce County	5 271	17.7
Pike County	3 797	24.1
Polk County	13 585	15.9
Pulaski County	3 470	12.0
Putnam County	7 113	14.0
Quitman County	1 346	47.3
Rabun County	7 883	24.7
Randolph County	3 225	17.9
Richmond County	77 288	12.8
Rockdale County	19 963	11.9
Schley County	1 447	33.2
Screven County	5 861	19.0
Seminole County	3 962	17.3
Spalding County	20 702	14.7
Stephens County	10 254	13.1
Stewart County	2 156	27.4
Sumter County	11 726	16.8
Talbot County	2 645	28.0
Taliaferro County	886	42.4
Tattnall County	6 756	17.1
Taylor County	3 162	28.8
Telfair County	4 756	26.2
Terrell County	4 069	18.1
Thomas County	15 936	17.4
Tift County	13 359	14.6
Toombs County	9 952	13.9
Towns County	4 577	20.0
Treutlen County	2 437	15.2
Troup County	22 426	13.4
Turner County	3 426	16.9
Twiggs County	3 648	22.4
Union County	6 624	16.5
Upson County	10 667	13.0
Walker County	23 347	15.6
Walton County	14 514	14.3
Ware County	14 628	13.2
Warren County	2 443	28.3

TIPSII [UPF] GH213 CENSUS90 71580800 07/28/93 10:47 AM MACHINE: C DATA:CENSUS90*H2TIPSDA13. 07/15/93 19:28:06 TAPE: NONE FRAME: 503
TSF:CENSUS90*92. 07/27/93 11:53:14 UTF:CENSUS90*93. 07/27/93 11:53:14 META:CENSUS90*H2TABLES13. 07/27/93 12:25:49

Table 104. **Percent of Housing Units in Sample: 1990**—Con.

[For definitions of terms and meanings of symbols, see text]

State Urban and Rural and Size of Place Inside and Outside Metropolitan Area County Place and [In Selected States] County Subdivision [2,500 or More Persons]	Housing units	
	100-percent count	Percent in sample
COUNTY—Con.		
Washington County	7 416	22.9
Wayne County	8 812	16.4
Webster County	898	43.9
Wheeler County	2 148	29.3
White County	6 082	21.0
Whitfield County	28 832	14.3
Wilcox County	2 865	28.5
Wilkes County	4 548	17.3
Wilkinson County	4 151	27.4
Worth County	7 597	16.5
PLACE AND COUNTY SUBDIVISION		
Acworth city	2 093	11.6
Adel city	1 972	15.0
Albany city	30 603	13.8
Alma city	1 573	11.2
Alpharetta city	5 887	11.5
Americus city	6 317	14.7
Ashburn city	1 835	12.6
Athens city	18 499	13.3
Atlanta city	182 754	12.5
Auburn city	1 358	37.8
Augusta city	21 588	13.8
Austell city	1 708	11.7
Bainbridge city	4 457	14.9
Barnesville city	1 842	13.7
Baxley city	1 654	14.6
Belvedere Park CDP	6 840	11.5
Blackshear city	1 405	15.7
Blakely city	2 095	16.1
Bremen city	1 813	12.1
Brunswick city	6 901	12.6
Buford city	3 670	11.9
Cairo city	3 551	13.7
Calhoun city	3 109	15.0
Camilla city	1 830	16.5
Candler-McAfee CDP	9 543	11.3
Canton city	2 026	11.3
Carrollton city	6 580	12.5
Cartersville city	5 171	13.2
Cedartown city	3 462	12.2
Centerville city	1 166	11.1
Chamblee city	3 046	13.7
Chatsworth city	1 210	11.1
Chattanooga Valley CDP	1 597	10.3
Clarkston city	2 461	10.7
Cochran city	1 781	14.0
College Park city	10 077	11.1
Columbus city (remainder)	70 657	14.3
Commerce city	1 724	15.3
Conley CDP	1 900	11.6
Conyers city	3 262	13.1
Cordele city	4 181	15.0
Cornelia city	1 456	16.6
Country Club Estates CDP	2 946	10.9
Covington city	3 913	12.7
Cumming city	1 031	11.3
Cuthbert city	1 426	11.4
Dahlonega city	890	12.7
Dallas city	1 160	13.8
Dalton city	9 555	12.6
Dawson city	2 011	15.1
Decatur city	8 230	13.0
Dock Junction CDP	2 923	11.6
Donalsonville city	1 058	15.8
Doraville city	3 197	12.8
Douglas city	4 232	12.8
Douglasville city	4 682	10.9
Druid Hills CDP	4 794	15.6
Dublin city	6 495	15.6
Duluth city	3 930	11.3
Dunwoody CDP	10 427	13.7
East Boundary CDP	1 298	11.9
East Dublin town	1 095	15.9
Eastman city	2 257	12.9
East Point city	15 671	11.2
Eatonton city	1 843	11.7
Elberton city	2 602	11.5
Evans CDP	4 795	13.7
Experiment CDP	1 429	10.5
Fairburn city	1 593	11.7
Fair Oaks CDP	3 646	11.0
Fairview CDP	2 548	11.1
Fayetteville city	2 609	11.7
Fitzgerald city	3 721	13.8
Forest Park city	6 993	12.3
Forsyth city	1 654	15.1
Fort Benning South CDP	2 143	11.7
Fort Gordon CDP	879	13.9
Fort Oglethorpe city	2 402	12.3
Fort Stewart CDP	2 137	10.8
Fort Valley city	3 074	14.0

State Urban and Rural and Size of Place Inside and Outside Metropolitan Area County Place and [In Selected States] County Subdivision [2,500 or More Persons]	Housing units	
	100-percent count	Percent in sample
PLACE AND COUNTY SUBDIVISION—Con.		
Gaines School CDP	5 219	11.5
Gainesville city	7 651	12.2
Garden City city	3 129	10.7
Georgetown CDP	2 370	11.9
Glennville city	1 586	15.2
Greensboro city	1 097	16.0
Gresham Park CDP	3 039	13.5
Griffin city	8 749	14.2
Grovetown city	1 499	10.1
Hampton city	984	11.3
Hapeville city	2 670	11.0
Hartwell city	1 918	14.2
Hawkinsville city	1 564	11.4
Hazlehurst city	1 698	11.6
Hinesville city	8 037	14.8
Hogansville city	1 283	15.9
Homerville city	1 027	11.3
Irondale CDP	1 137	11.4
Isle Of Hope-Dutch Island CDP	997	15.8
Jackson city	1 491	12.1
Jefferson city	1 136	42.4
Jesup city	3 607	14.6
Jonesboro city	1 495	11.8
Kennesaw city	3 558	11.8
Kings Bay Base CDP	419	15.3
Kingsland city	1 989	11.6
La Fayette city	2 627	12.7
La Grange city	10 949	13.1
Lake City city	1 107	11.3
Lakeview CDP	2 185	12.0
Lawrenceville city	6 674	11.9
Lilburn city	3 633	11.8
Lindale CDP	1 782	10.7
Lithia Springs CDP	5 027	11.3
Loganville city	1 245	9.9
Lyons city	1 765	14.2
Mableton CDP	10 293	11.6
McDonough city	1 067	12.2
Macon city	45 499	13.9
McRae city	1 302	13.1
Madison city	1 348	11.6
Manchester city	1 768	12.0
Marietta city	23 158	10.7
Martinez CDP	12 764	13.5
Metter city	1 480	11.3
Midway-Hardwick CDP	1 978	12.4
Milledgeville city	4 873	12.9
Millen city	1 496	12.6
Monroe city	3 933	14.3
Montezuma city	1 705	12.0
Montgomery CDP	1 655	10.3
Morrow city	2 425	11.3
Moultrie city	6 030	14.2
Mountain Park CDP	4 002	11.7
Nashville city	2 030	14.6
Newnan city	4 983	13.5
Norcross city	2 757	12.4
North Atlanta CDP	14 358	11.3
North Decatur CDP	7 462	13.2
North Druid Hills CDP	8 741	12.0
Ocilla city	1 238	11.6
Palmetto city	1 014	14.1
Panthersville CDP	4 069	10.1
Peachtree City city	6 541	13.0
Pelham city	1 514	15.9
Perry city	3 732	13.9
Pooler city	1 593	11.7
Port Wentworth city	1 647	12.6
Powder Springs city	2 485	11.8
Putney CDP	1 153	16.0
Quitman city	1 942	14.7
Redan CDP	9 626	10.8
Richmond Hill city	1 047	11.7
Rincon town	1 061	12.1
Riverdale city	4 053	11.1
Robins AFB CDP	738	16.5
Rockmart city	1 442	16.9
Rome city	13 099	14.0
Rossville city	1 679	14.9
Roswell city	20 318	12.1
Royston city	1 064	17.8
St. Marys city	3 166	12.2
St. Simons CDP	6 764	12.2
Sandersville city	2 401	15.8
Sandy Springs CDP	35 011	11.8
Savannah city	58 762	13.4
Scottdale CDP	3 865	12.9
Skidaway Island CDP	2 176	11.2
Smyrna city	16 822	10.5
Snellville city	4 185	12.6

TIPSII [UPF] GH213 CENSUS90 71580800 07/28/93 10:47 AM MACHINE: C DATA:CENSUS90*H2TIPSDA13. 07/15/93 19:28:06 TAPE: NONE FRAME: 504
TSF:CENSUS90*92. 07/27/93 11:53:14 UTF:CENSUS90*93. 07/27/93 11:53:14 META:CENSUS90*H2TABLES13. 07/27/93 12:25:49

Table 104. **Percent of Housing Units in Sample: 1990**—Con.

[For definitions of terms and meanings of symbols, see text]

State Urban and Rural and Size of Place Inside and Outside Metropolitan Area County Place and [In Selected States] County Subdivision [2,500 or More Persons]	Housing units	
	100-percent count	Percent in sample
PLACE AND COUNTY SUBDIVISION—Con.		
Social Circle city	1 047	14.3
Soperton city	1 095	15.6
South Augusta CDP	21 485	11.8
Statesboro city	5 758	13.2
Stockbridge city	1 438	12.2
Stone Mountain city	2 584	10.4
Sugar Hill city	1 750	11.4
Summerville city	2 099	15.4
Swainsboro city	2 930	14.5
Sylvania city	1 237	14.1
Sylvester city	2 139	12.9
Tallapoosa city	1 256	11.7
Thomaston city	4 025	11.4
Thomasville city	7 427	13.0
Thomson city	2 710	13.3
Thunderbolt town	862	42.7
Tifton city	5 677	12.2
Toccoa city	3 836	13.0

State Urban and Rural and Size of Place Inside and Outside Metropolitan Area County Place and [In Selected States] County Subdivision [2,500 or More Persons]	Housing units	
	100-percent count	Percent in sample
PLACE AND COUNTY SUBDIVISION—Con.		
Tucker CDP	10 416	13.8
Tybee Island city	2 150	11.1
Tyrone town	968	15.3
Union City city	4 358	10.8
Unionville CDP	898	13.4
Valdosta city	15 608	14.1
Vidalia city	4 544	12.9
Vienna city	1 065	16.2
Villa Rica city	2 503	11.3
Vinings CDP	4 658	10.2
Warner Robins city	18 086	13.0
Washington city	1 776	12.5
Waycross city	7 519	12.8
Waynesboro city	2 223	16.1
West Augusta CDP	13 062	12.2
West Point city	1 524	12.7
Whitemarsh Island CDP	1 252	13.3
Wilmington Island CDP	4 552	12.5
Winder city	3 202	13.3
Woodstock city	1 652	13.5
Columbus city	70 902	14.4

TIPSII [UPF] GH213 CENSUS90 71580800 07/28/93 10:47 AM MACHINE: C DATA:CENSUS90*H2TIPSDA13. 07/15/93 19:28:06 TAPE: NONE FRAME: 505
TSF:CENSUS90*92. 07/27/93 11:53:14 UTF:CENSUS90*93. 07/27/93 11:53:14 META:CENSUS90*H2TABLES13. 07/27/93 12:25:49

Table 105. **Percent of Housing Units in Sample: 1990**

[For definitions of terms and meanings of symbols, see text]

American Indian Area	Housing units	
	100-percent count	Percent in sample
AMERICAN INDIAN RESERVATION AND TRUST LAND		
All areas	6	33.3
Tama Reservation, GA (state)	6	33.3

TIPSII [UPF] GH213 CENSUS90 71580800 07/28/93 10:47 AM MACHINE: C DATA:CENSUS90*H2TIPSDA13. 07/15/93 19:28:06 TAPE: NONE FRAME: 506
TSF:CENSUS90*92. 07/27/93 11:53:14 UTF:CENSUS90*93. 07/27/93 11:53:14 META:CENSUS90*H2TABLES13. 07/27/93 12:25:49

APPENDIX A.
Area Classifications

CONTENTS

Alaska Native Regional Corporation (ANRC) *(See American Indian and Alaska Native Area)*
Alaska Native Village (ANV) *(See American Indian and Alaska Native Area)*
Alaska Native Village Statistical Area *(See American Indian and Alaska Native Area)*
American Indian and Alaska Native Area ---- A–1
American Indian Reservation *(See American Indian and Alaska Native Area, see County Subdivision)*
American Indian Reservation and Trust Land *(See American Indian and Alaska Native Area)*
American Samoa *(See Outlying Areas of the United States, see State)*
Area Measurement ---- A–3
Assessment District *(See County Subdivision)*
Block ---- A–3
Block Group (BG) ---- A–4
Block Numbering Area (BNA) *(See Census Tract and Block Numbering Area)*
Borough *(See County Subdivision, see Place)*
Borough and Census Area (Alaska) *(See County)*
Boundary Changes ---- A–4
Census Area (Alaska) *(See County)*
Census Block *(See Block)*
Census Code *(See Geographic Code)*
Census County Division (CCD) *(See County Subdivision)*
Census Designated Place (CDP) *(See Place)*
Census Division *(See Census Region and Census Division)*
Census Geographic Code *(See Geographic Code)*
Census Region and Census Division ---- A–4
Census Subarea (Alaska) *(See County Subdivision)*
Census Tract and Block Numbering Area ---- A–5
Central City *(See Metropolitan Area)*
Central Place *(See Urbanized Area)*
City *(See Place)*
Congressional District (CD) ---- A–6
Consolidated City *(See Place)*
Consolidated Metropolitan Statistical Area (CMSA) *(See Metropolitan Area)*
County ---- A–6
County Subdivision ---- A–6
Crews of Vessels *(See Area Measurement, see Block, see Census Tract and Block Numbering Area)*
Division *(See Census Region and Division, see County Subdivision)*
Election District *(See County Subdivision, see Voting District)*
Extended City *(See Urban and Rural)*
Farm *(See Urban and Rural)*
Federal Information Processing Standards (FIPS) Code *(See Geographic Code)*
Geographic Block Group *(See Block Group)*
Geographic Code ---- A–7
Geographic Presentation ---- A–7
Gore *(See County Subdivision)*
Grant *(See County Subdivision)*
Guam *(See Outlying Areas of the United States, see State)*
Hierarchical Presentation *(See Geographic Presentation)*
Historic Areas of Oklahoma *(See American Indian and Alaska Native Area, Tribal Jurisdiction Statistical Area)*
Historical Counts ---- A–8
Incorporated Place *(See Place)*
Independent City *(See County)*
Internal Point ---- A–8
Inventory Presentation *(See Geographic Presentation)*
Land Area *(See Area Measurement)*
Latitude *(See Internal Point)*
Longitude *(See Internal Point)*
Magisterial District *(See County Subdivision)*
Metropolitan Area (MA) ---- A–8
Metropolitan Statistical Area (MSA) *(See Metropolitan Area)*
Minor Civil Division (MCD) *(See County Subdivision)*
Northern Mariana Islands *(See Outlying Areas of the United States, see State)*
Outlying Areas of the United States ---- A–9
Palau *(See Outlying Areas of the United States, see State)*
Parish (Louisiana) *(See County)*
Parish Governing Authority District *(See County Subdivision)*
Place ---- A–9
Plantation *(See County Subdivision)*
Population or Housing Unit Density ---- A–10
Precinct *(See County Subdivision, see Voting District)*
Primary Metropolitan Statistical Area (PMSA) *(See Metropolitan Area)*
Puerto Rico *(See Outlying Areas of the United States, see State)*
Purchase *(See County Subdivision)*
Region *(See Census Region and Census Division)*
Rural *(See Urban and Rural)*
Selected States *(See County Subdivision, see State)*
State ---- A–11
Supervisors' District *(See County Subdivision)*
Tabulation Block Group *(See Block Group)*
TIGER ---- A–11
Town *(See County Subdivision, see Place)*
Township *(See County Subdivision)*
Tract *(See Census Tract and Block Numbering Area)*
Tribal Designated Statistical Area (TDSA) *(See American Indian and Alaska Native Area)*
Tribal Jurisdiction Statistical Area (TJSA) *(See American Indian and Alaska Native Area)*
Trust Land *(See American Indian and Alaska Native Area)*
United States ---- A–11
Unorganized Territory (unorg.) *(See County Subdivision)*
Urban and Rural ---- A–11
Urbanized Area (UA) ---- A–12
Village *(See Place)*
Virgin Islands *(See Outlying Areas of the United States, see State)*
Voting District (VTD) ---- A–12
Water Area *(See Area Measurement)*
ZIP Code® ---- A–13

These definitions are for all geographic entities and concepts that the Census Bureau will include in its standard 1990 census data products. Not all entities and concepts are shown in any one 1990 census data product. For a description of geographic areas included in each data product, see appendix F.

AMERICAN INDIAN AND ALASKA NATIVE AREA

Alaska Native Regional Corporation (ANRC)

Alaska Native Regional Corporations (ANRC's) are corporate entities established under the Alaska Native Claims Settlement Act of 1972, Public Law 92-203, as amended by Public Law 94-204, to conduct both business and nonprofit affairs of Alaska Natives. Alaska is divided into

12 ANRC's that cover the entire State, except for the Annette Islands Reserve. The boundaries of the 12 ANRC's were established by the Department of the Interior, in cooperation with Alaska Natives. Each ANRC was designed to include, as far as practicable, Alaska Natives with a common heritage and common interests. The ANRC boundaries for the 1990 census were identified by the Bureau of Land Management. A 13th region was established for Alaska Natives who are not permanent residents and who chose not to enroll in one of the 12 ANRC's; no census products are prepared for the 13th region. ANRC's were first identified for the 1980 census.

Each ANRC is assigned a two-digit census code ranging from 07 through 84. These census codes are assigned in alphabetical order of the ANRC's.

Alaska Native Village (ANV) Statistical Area

Alaska Native villages (ANV's) constitute tribes, bands, clans, groups, villages, communities, or associations in Alaska that are recognized pursuant to the Alaska Native Claims Settlement Act of 1972, Public Law 92-203. Because ANV's do not have legally designated boundaries, the Census Bureau has established Alaska Native village statistical areas (ANVSA's) for statistical purposes. For the 1990 census, the Census Bureau cooperated with officials of the nonprofit corporation within each participating Alaska Native Regional Corporation (ANRC), as well as other knowledgeable officials, to delineate boundaries that encompass the settled area associated with each ANV. ANVSA's are located within ANRC's and do not cross ANRC boundaries. ANVSA's for the 1990 census replace the ANV's that the Census Bureau recognized for the 1980 census.

Each ANVSA is assigned a four-digit census code ranging from 6001 through 8989. Each ANVSA also is assigned a five-digit FIPS code. Both the census and FIPS codes are assigned in alphabetical order of ANVSA's.

American Indian Reservation and Trust Land

American Indian Reservation—Federal American Indian reservations are areas with boundaries established by treaty, statute, and/ or executive or court order, and recognized by the Federal Government as territory in which American Indian tribes have jurisdiction. State reservations are lands held in trust by State governments for the use and benefit of a given tribe. The reservations and their boundaries were identified for the 1990 census by the Bureau of Indian Affairs (BIA), Department of Interior (for Federal reservations), and State governments (for State reservations). The names of American Indian reservations recognized by State governments, but not by the Federal Government, are followed by ''(State).'' Areas composed of reservation lands that are administered jointly and/ or are claimed by two reservations, as identified by the BIA, are called ''joint areas,'' and are treated as separate American Indian reservations for census purposes.

Federal reservations may cross State boundaries, and Federal and State reservations may cross county, county subdivision, and place boundaries. For reservations that cross State boundaries, only the portion of the reservations in a given State are shown in the data products for that State; the entire reservations are shown in data products for the United States.

Each American Indian reservation is assigned a four-digit census code ranging from 0001 through 4989. These census codes are assigned in alphabetical order of American Indian reservations nationwide, except that joint areas appear at the end of the code range. Each American Indian reservation also is assigned a five-digit FIPS code; because the FIPS codes are assigned in alphabetical sequence of American Indian reservations within each State, the FIPS code is different in each State for reservations in more than one State.

Trust Land—Trust lands are property associated with a particular American Indian reservation or tribe, held in trust by the Federal Government. Trust lands may be held in trust either for a tribe (tribal trust land) or for an individual member of a tribe (individual trust land). Trust lands recognized for the 1990 census comprise all tribal trust lands and inhabited individual trust lands located outside of a reservation boundary. As with other American Indian areas, trust lands may be located in more than one State. Only the trust lands in a given State are shown in the data products for that State; all trust lands associated with a reservation or tribe are shown in data products for the United States. The Census Bureau first reported data for tribal trust lands for the 1980 census.

Trust lands are assigned a four-digit census code and a five-digit FIPS code, the same as that for the reservation with which they are associated. Trust lands not associated with a reservation are presented by tribal name, interspersed alphabetically among the reservations.

Tribal Designated Statistical Area (TDSA)

Tribal designated statistical areas (TDSA's) are areas, delineated outside Oklahoma by federally- and State-recognized tribes without a land base or associated trust lands, to provide statistical areas for which the Census Bureau tabulates data. TDSA's represent areas generally containing the American Indian population over which federally-recognized tribes have jurisdiction and areas in which State tribes provide benefits and services to their members. The names of TDSA's delineated by State-recognized tribes are followed by ''(State).'' The Census Bureau did not recognize TDSA's before the 1990 census.

Each TDSA is assigned a four-digit census code ranging from 9001 through 9589. The census codes are assigned in alphabetical order of TDSA's nationwide. Each TDSA also is assigned a five-digit FIPS code in alphabetical order within State.

Tribal Jurisdiction Statistical Area (TJSA)

Tribal jurisdiction statistical areas (TJSA's) are areas, delineated by federally-recognized tribes in Oklahoma without a reservation, for which the Census Bureau tabulates data. TJSA's represent areas generally containing the American Indian population over which one or more tribal governments have jurisdiction; if tribal officials delineated adjacent TJSA's so that they include some duplicate territory, the overlap area is called a ''joint use area,'' which is treated as a separate TJSA for census purposes.

TJSA's replace the ''Historic Areas of Oklahoma (excluding urbanized areas)'' shown in 1980 census data products. The Historic Areas of Oklahoma comprised the territory located within reservations that had legally established boundaries from 1900 to 1907; these reservations were dissolved during the 2- to 3-year period preceding the statehood of Oklahoma in 1907. The Historic Areas of Oklahoma (excluding urbanized areas) were identified only for the 1980 census.

Each TJSA is assigned a four-digit census code ranging from 5001 through 5989. The census codes are assigned in alphabetical order of TJSA's, except that joint areas appear at the end of the code range. Each TJSA also is assigned a five-digit FIPS code in alphabetical order within Oklahoma.

AREA MEASUREMENT

Area measurements provide the size, in square kilometers (also in square miles in printed reports), recorded for each geographic entity for which the Census Bureau tabulates data in general-purpose data products (except crews-of-vessels entities and ZIP Codes). (Square kilometers may be divided by 2.59 to convert an area measurement to square miles.) Area was calculated from the specific set of boundaries recorded for the entity in the Census Bureau's geographic data base (see ''TIGER''). On machine-readable files, area measurements are shown to three decimal places; the decimal point is implied. In printed reports and listings, area measurements are shown to one decimal.

The Census Bureau provides measurements for both land area and total water area for the 1990 census; the water figure includes inland, coastal, Great Lakes, and territorial water. (For the 1980 census, the Census Bureau provided area measurements for land and inland water.) The Census Bureau will provide measurements for the component types of water for the affected entities in a separate file. ''Inland water'' consists of any lake, reservoir, pond, or similar body of water that is recorded in the Census Bureau's geographic data base. It also includes any river, creek, canal, stream, or similar feature that is recorded in that data base as a two-dimensional feature (rather than as a single line). The portions of the oceans and related large embayments (such as the Chesapeake Bay and Puget Sound), the Gulf of Mexico, and the Caribbean Sea that belong to the United States and its territories are considered to be ''coastal'' and ''territorial'' waters; the Great Lakes are treated as a separate water entity. Rivers and bays that empty into these bodies of water are treated as ''inland water'' from the point beyond which they are narrower than one nautical mile across. Identification of land and inland, coastal, and territorial waters is for statistical purposes, and does not necessarily reflect legal definitions thereof.

By definition, census blocks do not include water within their boundaries; therefore, the water area of a block is always zero. Land area measurements may disagree with the information displayed on census maps and in the TIGER file because, for area measurement purposes, features identified as ''intermittent water'' and ''glacier'' are reported as land area. For this reason, it may not be possible to derive the land area for an entity by summing the land area of its component census blocks. In addition, the water area measurement reported for some geographic entities includes water that is not included in any lower-level geographic entity. Therefore, because water is contained only in a higher-level geographic entity, summing the water measurements for all the component lower-level geographic entities will not yield the water area of that higher-level entity. This occurs, for example, where water is associated with a county but is not within the legal boundary of any minor civil division, or the water is associated with a State but is not within the legal boundary of any county. Crews-of-vessels entities (see ''Census Tract and Block Numbering Area'' and ''Block'') do not encompass territory and therefore have no area measurements. ZIP Codes do not have specific boundaries, and therefore, also do not have area measurements.

The accuracy of any area measurement figure is limited by the inaccuracy inherent in (1) the location and shape of the various boundary features in the data base, and (2) rounding affecting the last digit in all operations that compute and/ or sum the area measurements.

BLOCK

Census blocks are small areas bounded on all sides by visible features such as streets, roads, streams, and railroad tracks, and by invisible boundaries such as city, town, township, and county limits, property lines, and short, imaginary extensions of streets and roads.

Tabulation blocks, used in census data products, are in most cases the same as collection blocks, used in the census enumeration. In some cases, collection blocks have been ''split'' into two or more parts required for data tabulations. Tabulation blocks do not cross the boundaries of counties, county subdivisions, places, census tracts or block numbering areas, American Indian and Alaska Native areas, congressional districts, voting districts, urban or rural areas, or urbanized areas. The 1990 census is the first for which the entire United States and its possessions are block-numbered.

Blocks are numbered uniquely within each census tract or BNA. A block is identified by a three-digit number, sometimes with a single alphabetical suffix. Block numbers

with suffixes generally represent collection blocks that were ''split'' in order to identify separate geographic entities that divide the original block. For example, when a city limit runs through data collection block 101, the data for the portion inside the city is tabulated in block 101A and the portion outside, in block 101B. A block number with the suffix ''Z'' represents a ''crews-of-vessels'' entity for which the Census Bureau tabulates data, but that does not represent a true geographic area; such a block is shown on census maps associated with an anchor symbol and a census tract or block numbering area with a .99 suffix.

BLOCK GROUP (BG)

Geographic Block Group

A geographic block group (BG) is a cluster of blocks having the same first digit of their three-digit identifying numbers within a census tract or block numbering area (BNA). For example, BG 3 within a census tract or BNA includes all blocks numbered between 301 and 397. In most cases, the numbering involves substantially fewer than 97 blocks. Geographic BG's never cross census tract or BNA boundaries, but may cross the boundaries of county subdivisions, places, American Indian and Alaska Native areas, urbanized areas, voting districts, and congressional districts. BG's generally contain between 250 and 550 housing units, with the ideal size being 400 housing units.

Tabulation Block Group

In the data tabulations, a geographic BG may be split to present data for every unique combination of county subdivision, place, American Indian and Alaska Native area, urbanized area, voting district, urban/ rural and congressional district shown in the data product; for example, if BG 3 is partly in a city and partly outside the city, there will be separate tabulated records for each portion of BG 3. BG's are used in tabulating decennial census data nationwide in the 1990 census, in all block-numbered areas in the 1980 census, and in Tape Address Register (TAR) areas in the 1970 census. For purposes of data presentation, BG's are a substitute for the enumeration districts (ED's) used for reporting data in many parts of the United States for the 1970 and 1980 censuses, and in all areas for pre-1970 censuses.

BOUNDARY CHANGES

The boundaries of some counties, county subdivisions, American Indian and Alaska Native areas, and many incorporated places, changed between those reported for the 1980 census and January 1, 1990. Boundary changes to legal entities result from:

1. Annexations to or detachments from legally established governmental units.
2. Mergers or consolidations of two or more governmental units.
3. Establishment of new governmental units.
4. Disincorporations or disorganizations of existing governmental units.
5. Changes in treaties and Executive Orders.

The historical counts shown for counties, county subdivisions, and places are not updated for such changes, and thus reflect the population and housing units in the area as delineated at each census. Information on boundary changes reported between the 1980 and 1990 censuses for counties, county subdivisions, and incorporated places is presented in the ''User Notes'' section of the technical documentation of Summary Tape Files 1 and 3, and in the 1990 CPH-2, *Population and Housing Unit Counts* printed reports. For information on boundary changes for such areas in the decade preceding other decennial censuses, see the *Number of Inhabitants* reports for each census. Boundary changes are not reported for some areas, such as census designated places and block groups.

CENSUS REGION AND CENSUS DIVISION

Census Division

Census divisions are groupings of States that are subdivisions of the four census regions. There are nine divisions, which the Census Bureau adopted in 1910 for the presentation of data. The regions, divisions, and their constituent States are:

Northeast Region

New England Division:

Maine, New Hampshire, Vermont, Massachusetts, Rhode Island, Connecticut

Middle Atlantic Division:

New York, New Jersey, Pennsylvania

Midwest Region

East North Central Division:

Ohio, Indiana, Illinois, Michigan, Wisconsin

West North Central Division:

Minnesota, Iowa, Missouri, North Dakota, South Dakota, Nebraska, Kansas

South Region

South Atlantic Division:

Delaware, Maryland, District of Columbia, Virginia, West Virginia, North Carolina, South Carolina, Georgia, Florida

East South Central Division:

Kentucky, Tennessee, Alabama, Mississippi

West South Central Division:

Arkansas, Louisiana, Oklahoma, Texas

West Region

Mountain Division:

Montana, Idaho, Wyoming, Colorado, New Mexico, Arizona, Utah, Nevada

Pacific Division:

Washington, Oregon, California, Alaska, Hawaii

Census Region

Census regions are groupings of States that subdivide the United States for the presentation of data. There are four regions—Northeast, Midwest, South, and West. Each of the four census regions is divided into two or more census divisions. Prior to 1984, the Midwest region was named the North Central region. From 1910, when census regions were established, through the 1940's, there were three regions—North, South, and West.

CENSUS TRACT AND BLOCK NUMBERING AREA

Block Numbering Area (BNA)

Block numbering areas (BNA's) are small statistical subdivisions of a county for grouping and numbering blocks in nonmetropolitan counties where local census statistical areas committees have not established census tracts. State agencies and the Census Bureau delineated BNA's for the 1990 census, using guidelines similar to those for the delineation of census tracts. BNA's do not cross county boundaries.

BNA's are identified by a four-digit basic number and may have a two-digit suffix; for example, 9901.07. The decimal point separating the four-digit basic BNA number from the two-digit suffix is shown in printed reports, in microfiche, and on census maps; in machine-readable files, the decimal point is implied. Many BNA's do not have a suffix; in such cases, the suffix field is left blank in all data products. BNA numbers range from 9501 through 9989.99, and are unique within a county (numbers in the range of 0001 through 9499.99 denote a census tract). The suffix .99 identifies a BNA that was populated entirely by persons aboard one or more civilian or military ships. A ''crews-of-vessels'' BNA appears on census maps only as an anchor symbol with its BNA number (and block numbers on maps showing block numbers); the BNA relates to the ships associated with the onshore BNA's having the same four-digit basic number. Suffixes in the range .80 through .98 usually identify BNA's that either were revised or were created during the 1990 census data collection activities. Some of these revisions produced BNA's that have extremely small land area and may have little or no population or housing. For data analysis, such a BNA can be summarized with an adjacent BNA.

Census Tract

Census tracts are small, relatively permanent statistical subdivisions of a county. Census tracts are delineated for all metropolitan areas (MA's) and other densely populated counties by local census statistical areas committees following Census Bureau guidelines (more than 3,000 census tracts have been established in 221 counties outside MA's). Six States (California, Connecticut, Delaware, Hawaii, New Jersey, and Rhode Island) and the District of Columbia are covered entirely by census tracts. Census tracts usually have between 2,500 and 8,000 persons and, when first delineated, are designed to be homogeneous with respect to population characteristics, economic status, and living conditions. Census tracts do not cross county boundaries. The spatial size of census tracts varies widely depending on the density of settlement. Census tract boundaries are delineated with the intention of being maintained over a long time so that statistical comparisons can be made from census to census. However, physical changes in street patterns caused by highway construction, new development, etc., may require occasional revisions; census tracts occasionally are split due to large population growth, or combined as a result of substantial population decline. Census tracts are referred to as ''tracts'' in all 1990 data products.

Census tracts are identified by a four-digit basic number and may have a two-digit suffix; for example, 6059.02. The decimal point separating the four-digit basic tract number from the two-digit suffix is shown in printed reports, in microfiche, and on census maps; in machine-readable files, the decimal point is implied. Many census tracts do not have a suffix; in such cases, the suffix field is left blank in all data products. Leading zeros in a census tract number (for example, 002502) are shown only on machine-readable files.

Census tract numbers range from 0001 through 9499.99 and are unique within a county (numbers in the range of 9501 through 9989.99 denote a block numbering area). The suffix .99 identifies a census tract that was populated entirely by persons aboard one or more civilian or military ships. A ''crews-of-vessels'' census tract appears on census maps only as an anchor symbol with its census tract number (and block numbers on maps showing block numbers). These census tracts relate to the ships associated with the onshore census tract having the same four-digit basic number. Suffixes in the range .80 through .98 usually identify census tracts that either were revised or were created during the 1990 census data collection activities. Some of these revisions may have resulted in census tracts that have extremely small land area and may have little or no population or housing. For data analysis, such a census tract can be summarized with an adjacent census tract.

CONGRESSIONAL DISTRICT (CD)

Congressional districts (CD's) are the 435 areas from which persons are elected to the U.S. House of Representatives. After the apportionment of congressional seats among the States, based on census population counts, each State is responsible for establishing CD's for the purpose of electing representatives. Each CD is to be as equal in population to all other CD's in the State as practicable, based on the decennial census counts.

The CD's that were in effect on January 1, 1990 were those of the 101st Congress. Data on the 101st Congress appear in an early 1990 census data product (Summary Tape File 1A). The CD's of the 101st Congress are the same as those in effect for the 102nd Congress. CD's of the 103rd Congress, reflecting redistricting based on the 1990 census, are summarized in later 1990 data products (STF's 1D and 3D, and 1990 CPH-4, *Population and Housing Characteristics for Congressional Districts of the 103rd Congress* printed reports).

COUNTY

The primary political divisions of most States are termed ''counties.'' In Louisiana, these divisions are known as ''parishes.'' In Alaska, which has no counties, the county equivalents are the organized ''boroughs'' and the ''census areas'' that are delineated for statistical purposes by the State of Alaska and the Census Bureau. In four States (Maryland, Missouri, Nevada, and Virginia), there are one or more cities that are independent of any county organization and thus constitute primary divisions of their States. These cities are known as ''independent cities'' and are treated as equivalent to counties for statistical purposes. That part of Yellowstone National Park in Montana is treated as a county equivalent. The District of Columbia has no primary divisions, and the entire area is considered equivalent to a county for statistical purposes.

Each county and county equivalent is assigned a three-digit FIPS code that is unique within State. These codes are assigned in alphabetical order of county or county equivalent within State, except for the independent cities, which follow the listing of counties.

COUNTY SUBDIVISION

County subdivisions are the primary subdivisions of counties and their equivalents for the reporting of decennial census data. They include census county divisions, census subareas, minor civil divisions, and unorganized territories.

Each county subdivision is assigned a three-digit census code in alphabetical order within county and a five-digit FIPS code in alphabetical order within State.

Census County Division (CCD)

Census county divisions (CCD's) are subdivisions of a county that were delineated by the Census Bureau, in cooperation with State officials and local census statistical areas committees, for statistical purposes. CCD's were established in 21 States where there are no legally established minor civil divisions (MCD's), where the MCD's do not have governmental or administrative purposes, where the boundaries of the MCD's change frequently, and/ or where the MCD's are not generally known to the public. CCD's have no legal functions, and are not governmental units.

The boundaries of CCD's usually are delineated to follow visible features, and in most cases coincide with census tract or block numbering area boundaries. The name of each CCD is based on a place, county, or well-known local name that identifies its location. CCD's have been established in the following 21 States: Alabama, Arizona, California, Colorado, Delaware, Florida, Georgia, Hawaii, Idaho, Kentucky, Montana, Nevada, New Mexico, Oklahoma, Oregon, South Carolina, Tennessee, Texas, Utah, Washington, and Wyoming. For the 1980 census, the county subdivisions recognized for Nevada were MCD's.

Census Subarea (Alaska)

Census subareas are statistical subdivisions of boroughs and census areas (county equivalents) in Alaska. Census subareas were delineated cooperatively by the State of Alaska and the Census Bureau. The census subareas, identified first in 1980, replaced the various types of subdivisions used in the 1970 census.

Minor Civil Division (MCD)

Minor civil divisions (MCD's) are the primary political or administrative divisions of a county. MCD's represent many different kinds of legal entities with a wide variety of governmental and/ or administrative functions. MCD's are variously designated as American Indian reservations, assessment districts, boroughs, election districts, gores, grants, magisterial districts, parish governing authority districts, plantations, precincts, purchases, supervisors' districts, towns, and townships. In some States, all or some incorporated places are not located in any MCD and thus serve as MCD's in their own right. In other States, incorporated places are subordinate to (part of) the MCD's in which they are located, or the pattern is mixed—some incorporated places are independent of MCD's and others are subordinate to one or more MCD's.

The Census Bureau recognizes MCD's in the following 28 States: Arkansas, Connecticut, Illinois, Indiana, Iowa, Kansas, Louisiana, Maine, Maryland, Massachusetts, Michigan, Minnesota, Mississippi, Missouri, Nebraska, New Hampshire, New Jersey, New York, North Carolina, North Dakota, Ohio, Pennsylvania, Rhode Island, South Dakota, Vermont, Virginia, West Virginia, and Wisconsin. The District of Columbia has no primary divisions, and the entire area is considered equivalent to an MCD for statistical purposes.

The MCD's in 12 selected States (Connecticut, Maine, Massachusetts, Michigan, Minnesota, New Hampshire, New Jersey, New York, Pennsylvania, Rhode Island, Vermont, and Wisconsin) also serve as general-purpose local governments. The Census Bureau presents data for these MCD's in all data products in which it provides data for places.

Unorganized Territory (unorg.)

In nine States (Arkansas, Iowa, Kansas, Louisiana, Maine, Minnesota, North Carolina, North Dakota, and South Dakota), some counties contain territory that is not included in an MCD recognized by the Census Bureau. Each separate area of unorganized territory in these States is recognized as one or more separate county subdivisions for census purposes. Each unorganized territory is given a descriptive name, followed by the designation ''unorg.''

GEOGRAPHIC CODE

Geographic codes are shown primarily on machine-readable data products, such as computer tape and compact disc-read only memory (CD-ROM), but also appear on other products such as microfiche; they also are shown on some census maps. Codes are identified as ''census codes'' only if there is also a Federal Information Processing Standards (FIPS) code for the same geographic entity. A code that is not identified as either ''census'' or ''FIPS'' is usually a census code for which there is no FIPS equivalent, or for which the Census Bureau does not use the FIPS code. The exceptions, which use only the FIPS code in census products, are county, congressional district, and metropolitan area (that is, metropolitan statistical area, consolidated metropolitan statistical area, and primary metropolitan statistical area).

Census Code

Census codes are assigned for a variety of geographic entities, including American Indian and Alaska Native area, census division, census region, county subdivision, place, State, urbanized area, and voting district. The structure, format, and meaning of census codes appear in the 1990 census *Geographic Identification Code Scheme;* in the data dictionary portion of the technical documentation for summary tape files, CD-ROM's, and microfiche.

Federal Information Processing Standards (FIPS) Code

Federal Information Processing Standards (FIPS) codes are assigned for a variety of geographic entities, including American Indian and Alaska Native area, congressional district, county, county subdivision, metropolitan area, place, and State. The structure, format, and meaning of FIPS codes used in the census are shown in the 1990 census *Geographic Identification Code Scheme;* in the data dictionary portion of the technical documentation for summary tape files, CD-ROM's, and microfiche.

The objective of the FIPS codes is to improve the use of data resources of the Federal Government and avoid unnecessary duplication and incompatibilities in the collection, processing, and dissemination of data. More information about FIPS and FIPS code documentation is available from the National Technical Information Service, Springfield, VA 22161.

United States Postal Service (USPS) Code

United States Postal Service (USPS) codes for States are used in all 1990 data products. The codes are two-character alphabetic abbreviations. These codes are the same as the FIPS two-character alphabetic abbreviations.

GEOGRAPHIC PRESENTATION

Hierarchical Presentation

A hierarchical geographic presentation shows the geographic entities in a superior/subordinate structure in census products. This structure is derived from the legal, administrative, or areal relationships of the entities. The hierarchical structure is depicted in report tables by means of indentation, and is explained for machine-readable media in the discussion of file structure in the geographic coverage portion of the abstract in the technical documentation. An example of hierarchical presentation is the ''standard census geographic hierarchy'': block, within block group, within census tract or block numbering area, within place, within county subdivision, within county, within State, within division, within region, within the United States. Graphically, this is shown as:

```
United States
  Region
    Division
      State
        County
          County subdivision
            Place (or part)
              Census tract/ block numbering area
               (or part)
                Block group (or part)
                  Block
```

Inventory Presentation

An inventory presentation of geographic entities is one in which all entities of the same type are shown in alphabetical or code sequence, without reference to their hierarchical relationships. Generally, an inventory presentation shows totals for entities that may be split in a hierarchical presentation, such as place, census tract/

block numbering area, or block group. An example of a series of inventory presentations is: State, followed by all the counties in that State, followed by all the places in that State. Graphically, this is shown as:

State

County ''A''
County ''B''
County ''C''

Place ''X''
Place ''Y''
Place ''Z''

HISTORICAL COUNTS

Historical counts for total population and total housing units are shown in the 1990 CPH-2, *Population and Housing Unit Counts* report series. As in past censuses, the general rule for presenting historical data for States, counties, county subdivisions, and places is to show historical counts only for single, continually existing entities. Stated another way, if an entity existed for both the current and preceding censuses, the tables show counts for the preceding censuses. Included in this category are entities of the same type (county, county subdivision, place) even if they had changed their names. Also included are entities that merged, but only if the new entity retained the name of one of the merged entities. The historical counts shown are for each entity as it was bounded at each census.

In cases where an entity was formed since a preceding census, such as a newly incorporated place or a newly organized township, the symbol three dots ''...'' is shown for earlier censuses. The three-dot symbol also is shown for those parts of a place that have extended into an additional county or county subdivision through annexation or other revision of boundaries since the preceding census.

In a few cases, changes in the boundaries of county subdivisions caused a place to be split into two or more parts, or to be split differently than in the preceding census. If historical counts for the parts of the place as currently split did not appear in a preceding census, ''(NA)'' is shown for the place in each county subdivision; however, the historical population and housing unit counts of the place appear in tables that show the entire place. For counties, county subdivisions, and places formed since January 1, 1980, 1980 census population and housing unit counts in the 1990 territory are reported in the geographic change notes included in the ''User Notes'' text section of 1990 CPH-2, *Population and Housing Unit Counts*, and in the technical documentation of Summary Tape Files 1 and 3.

In some cases, population and housing unit counts for individual areas were revised since publication of the 1980 reports (indicated by the prefix ''r''). In a number of tables of 1990 CPH-2, *Population and Housing Unit Counts*, 1980 counts are shown for aggregations of individual areas, such as the number, population, and housing unit counts of places in size groups, or urban and rural distributions. Revisions of population and housing unit counts for individual areas were not applied to the various aggregations. Therefore, it may not be possible to determine the individual areas in a given aggregation using the historical counts; conversely, the sum of the counts shown for individual areas may not agree with the aggregation.

INTERNAL POINT

An internal point is a set of geographic coordinates (latitude and longitude) that is located within a specified geographic entity. A single point is identified for each entity; for many entities, this point represents the approximate geographic center of that entity. If the shape of the entity caused this point to be located outside the boundaries of the entity, it is relocated from the center so that it is within the entity. If the internal point for a block falls in a water area, it is relocated to a land area within the block. On machine-readable products, internal points are shown to six decimal places; the decimal point is implied.

METROPOLITAN AREA (MA)

The general concept of a metropolitan area (MA) is one of a large population nucleus, together with adjacent communities that have a high degree of economic and social integration with that nucleus. Some MA's are defined around two or more nuclei.

The MA classification is a statistical standard, developed for use by Federal agencies in the production, analysis, and publication of data on MA's. The MA's are designated and defined by the Federal Office of Management and Budget, following a set of official published standards. These standards were developed by the interagency Federal Executive Committee on Metropolitan Areas, with the aim of producing definitions that are as consistent as possible for all MA's nationwide.

Each MA must contain either a place with a minimum population of 50,000 or a Census Bureau-defined urbanized area and a total MA population of at least 100,000 (75,000 in New England). An MA comprises one or more central counties. An MA also may include one or more outlying counties that have close economic and social relationships with the central county. An outlying county must have a specified level of commuting to the central counties and also must meet certain standards regarding metropolitan character, such as population density, urban population, and population growth. In New England, MA's are composed of cities and towns rather than whole counties.

The territory, population, and housing units in MA's are referred to as ''metropolitan.'' The metropolitan category is subdivided into ''inside central city'' and ''outside central city.'' The territory, population, and housing units located outside MA's are referred to as ''nonmetropolitan.'' The

metropolitan and nonmetropolitan classification cuts across the other hierarchies; for example, there is generally both urban and rural territory within both metropolitan and nonmetropolitan areas.

To meet the needs of various users, the standards provide for a flexible structure of metropolitan definitions that classify an MA either as a metropolitan statistical area (MSA) or as a consolidated metropolitan statistical area (CMSA) that is divided into primary metropolitan statistical areas (PMSA's). Documentation of the MA standards and how they are applied is available from the Secretary, Federal Executive Committee on Metropolitan Areas, Population Division, U.S. Bureau of the Census, Washington, DC 20233.

Central City

In each MSA and CMSA, the largest place and, in some cases, additional places are designated as ''central cities'' under the official standards. A few PMSA's do not have central cities. The largest central city and, in some cases, up to two additional central cities are included in the title of the MA; there also are central cities that are not included in an MA title. An MA central city does not include any part of that city that extends outside the MA boundary.

Consolidated and Primary Metropolitan Statistical Area (CMSA and PMSA)

If an area that qualifies as an MA has more than one million persons, primary metropolitan statistical areas (PMSA's) may be defined within it. PMSA's consist of a large urbanized county or cluster of counties that demonstrates very strong internal economic and social links, in addition to close ties to other portions of the larger area. When PMSA's are established, the larger area of which they are component parts is designated a consolidated metropolitan statistical area (CMSA).

Metropolitan Statistical Area (MSA)

Metropolitan statistical areas (MSA's) are relatively free-standing MA's and are not closely associated with other MA's. These areas typically are surrounded by nonmetropolitan counties.

Metropolitan Area Title and Code

The title of an MSA contains the name of its largest central city and up to two additional city names, provided that the additional places meet specified levels of population, employment, and commuting. Generally, a city with a population of 250,000 or more is in the title, regardless of other criteria.

The title of a PMSA may contain up to three place names, as determined above, or up to three county names, sequenced in order of population. A CMSA title also may include up to three names, the first of which generally is the most populous central city in the area. The second name may be the first city or county name in the most populous remaining PMSA; the third name may be the first city or county name in the next most populous PMSA. A regional designation may be substituted for the second and/ or third names in a CMSA title if such a designation is supported by local opinion and is deemed to be unambiguous and suitable by the Office of Management and Budget.

The titles for all MA's also contain the name of each State in which the area is located. Each metropolitan area is assigned a four-digit FIPS code, in alphabetical order nationwide. If the fourth digit of the code is a ''2,'' it identifies a CMSA. Additionally, there is a separate set of two-digit codes for CMSA's, also assigned alphabetically.

OUTLYING AREAS OF THE UNITED STATES

The Census Bureau treats the outlying areas as the statistical equivalents of States for the 1990 census. The outlying areas are American Samoa, Guam, the Commonwealth of the Northern Mariana Islands (Northern Mariana Islands), Republic of Palau (Palau), Puerto Rico, and the Virgin Islands of the United States (Virgin Islands). Geographic definitions specific to each outlying area are shown in appendix A of the text in the data products for each area.

PLACE

Places, for the reporting of decennial census data, include census designated places and incorporated places. Each place is assigned a four-digit census code that is unique within State. Each place is also assigned a five-digit FIPS code that is unique within State. Both the census and FIPS codes are assigned based on alphabetical order within State. Consolidated cities (see below) are assigned a one-character alphabetical census code that is unique nationwide and a five-digit FIPS code that is unique within State.

Census Designated Place (CDP)

Census designated places (CDP's) are delineated for the decennial census as the statistical counterparts of incorporated places. CDP's comprise densely settled concentrations of population that are identifiable by name, but are not legally incorporated places. Their boundaries, which usually coincide with visible features or the boundary of an adjacent incorporated place, have no legal status, nor do these places have officials elected to serve traditional municipal functions. CDP boundaries may change with changes in the settlement pattern; a CDP with the same name as in previous censuses does not necessarily have the same boundaries.

Beginning with the 1950 census, the Census Bureau, in cooperation with State agencies and local census statistical areas committees, has identified and delineated boundaries for CDP's. In the 1990 census, the name of each such place is followed by ''CDP.'' In the 1980 census, ''(CDP)'' was used; in 1970, 1960, and 1950 censuses, these places were identified by ''(U),'' meaning ''unincorporated place.''

To qualify as a CDP for the 1990 census, an unincorporated community must have met the following criteria:

1. In all States except Alaska and Hawaii, the Census Bureau uses three population size criteria to designate a CDP. These criteria are:

   a. 1,000 or more persons if outside the boundaries of an urbanized area (UA) delineated for the 1980 census or a subsequent special census.

   b. 2,500 or more persons if inside the boundaries of a UA delineated for the 1980 census or a subsequent special census.

   c. 250 or more persons if outside the boundaries of a UA delineated for the 1980 census or a subsequent special census, and within the official boundaries of an American Indian reservation recognized for the 1990 census.

2. In Alaska, 25 or more persons if outside a UA, and 2,500 or more persons if inside a UA delineated for the 1980 census or a subsequent special census.

3. In Hawaii, 300 or more persons, regardless of whether the community is inside or outside a UA.

For the 1990 census, CDP's qualified on the basis of the population counts prepared for the 1990 Postcensus Local Review Program. Because these counts were subject to change, a few CDP's may have final population counts lower than the minimums shown above.

Hawaii is the only State with no incorporated places recognized by the Bureau of the Census. All places shown for Hawaii in the data products are CDP's. By agreement with the State of Hawaii, the Census Bureau does not show data separately for the city of Honolulu, which is coextensive with Honolulu County.

Consolidated City

A consolidated government is a unit of local government for which the functions of an incorporated place and its county or minor civil division (MCD) have merged. The legal aspects of this action may result in both the primary incorporated place and the county or MCD continuing to exist as legal entities, even though the county or MCD performs few or no governmental functions and has few or no elected officials. Where this occurs, and where one or more other incorporated places in the county or MCD continue to function as separate governments, even though they have been included in the consolidated government, the primary incorporated place is referred to as a ''consolidated city.''

The data presentation for consolidated cities varies depending upon the geographic presentation. In hierarchical presentations, consolidated cities are not shown. These presentations include the semi-independent places and the ''consolidated city (remainder).'' Where the consolidated city is coextensive with a county or county subdivision, the data shown for those areas in hierarchical presentations are equivalent to those for the consolidated government.

For inventory geographic presentations, the consolidated city appears at the end of the listing of places. The data for the consolidated city include places that are part of the consolidated city. The ''consolidated city (remainder)'' is the portion of the consolidated government minus the semi-independent places, and is shown in alphabetical sequence with other places.

In summary presentations by size of place, the consolidated city is not included. The places semi-independent of consolidated cities are categorized by their size, as is the ''consolidated city (remainder).''

Each consolidated city is assigned a one-character alphabetic census code. Each consolidated city also is assigned a five-digit FIPS code that is unique within State. The semi-independent places and the ''consolidated city (remainder)'' are assigned a four-digit census code and a five-digit FIPS place code that are unique within State. Both the census and FIPS codes are assigned based on alphabetical order within State.

Incorporated Place

Incorporated places recognized in 1990 census data products are those reported to the Census Bureau as legally in existence on January 1, 1990 under the laws of their respective States as cities, boroughs, towns, and villages, with the following exceptions: the towns in the New England States, New York, and Wisconsin, and the boroughs in New York are recognized as minor civil divisions for census purposes; the boroughs in Alaska are county equivalents.

POPULATION OR HOUSING UNIT DENSITY

Population or housing unit density is computed by dividing the total population or housing units of a geographic unit (for example, United States, State, county, place) by its land area measured in square kilometers or square miles. Density is expressed as both ''persons (or housing units) per square kilometer'' and ''persons (or housing units) per square mile'' of land area in 1990 census printed reports.

STATE

States are the primary governmental divisions of the United States. The District of Columbia is treated as a statistical equivalent of a State for census purposes. The four census regions, nine census divisions, and their component States are shown under ''CENSUS REGION AND CENSUS DIVISION'' in this appendix.

The Census Bureau treats the outlying areas as State equivalents for the 1990 census. The outlying areas are American Samoa, Guam, the Northern Mariana Islands, Palau, Puerto Rico, and the Virgin Islands of the United States. Geographic definitions specific to each outlying area are shown in appendix A in the data products for each area.

Each State and equivalent is assigned a two-digit numeric Federal Information Processing Standards (FIPS) code in alphabetical order by State name, followed by the outlying area names. Each State and equivalent area also is assigned a two-digit census code. This code is assigned on the basis of the geographic sequence of each State within each census division; the first digit of the code is the code for the respective division. Puerto Rico, the Virgin Islands, and the outlying areas of the Pacific are assigned ''0'' as the division code. Each State and equivalent area also is assigned the two-letter FIPS/ United States Postal Service (USPS) code.

In 12 selected States (Connecticut, Maine, Massachusetts, Michigan, Minnesota, New Hampshire, New Jersey, New York, Pennsylvania, Rhode Island, Vermont, and Wisconsin), the minor civil divisions also serve as general-purpose local governments. The Census Bureau presents data for these minor civil divisions in all data products in which it provides data for places.

TIGER

TIGER is an acronym for the new digital (computer-readable) geographic data base that automates the mapping and related geographic activities required to support the Census Bureau's census and survey programs. The Census Bureau developed the Topologically Integrated Geographic Encoding and Referencing (TIGER) System to automate the geographic support processes needed to meet the major geographic needs of the 1990 census: producing the cartographic products to support data collection and map publication, providing the geographic structure for tabulation and publication of the collected data, assigning residential and employer addresses to their geographic location and relating those locations to the Census Bureau's geographic units, and so forth. The content of the TIGER data base is made available to the public through a variety of ''TIGER Extract'' files that may be obtained from the Data User Services Division, U.S. Bureau of the Census, Washington, DC 20233.

UNITED STATES

The United States comprises the 50 States and the District of Columbia. In addition, the Census Bureau treats the outlying areas as statistical equivalents of States for the 1990 census. The outlying areas include American Samoa, Guam, the Northern Mariana Islands, Palau, Puerto Rico, and the Virgin Islands.

URBAN AND RURAL

The Census Bureau defines ''urban'' for the 1990 census as comprising all territory, population, and housing units in urbanized areas and in places of 2,500 or more persons outside urbanized areas. More specifically, ''urban'' consists of territory, persons, and housing units in:

1. Places of 2,500 or more persons incorporated as cities, villages, boroughs (except in Alaska and New York), and towns (except in the six New England States, New York, and Wisconsin), but excluding the rural portions of ''extended cities.''
2. Census designated places of 2,500 or more persons.
3. Other territory, incorporated or unincorporated, included in urbanized areas.

Territory, population, and housing units not classified as urban constitute ''rural.'' In the 100-percent data products, ''rural'' is divided into ''places of less than 2,500'' and ''not in places.'' The ''not in places'' category comprises ''rural'' outside incorporated and census designated places and the rural portions of extended cities. In many data products, the term ''other rural'' is used; ''other rural'' is a residual category specific to the classification of the rural in each data product.

In the sample data products, rural population and housing units are subdivided into ''rural farm'' and ''rural nonfarm.'' ''Rural farm'' comprises all rural households and housing units on farms (places from which $1,000 or more of agricultural products were sold in 1989); ''rural nonfarm'' comprises the remaining rural.

The urban and rural classification cuts across the other hierarchies; for example, there is generally both urban and rural territory within both metropolitan and nonmetropolitan areas.

In censuses prior to 1950, ''urban'' comprised all territory, persons, and housing units in incorporated places of 2,500 or more persons, and in areas (usually minor civil divisions) classified as urban under special rules relating to population size and density. The definition of urban that restricted itself to incorporated places having 2,500 or more persons excluded many large, densely settled areas merely because they were not incorporated. Prior to the 1950 census, the Census Bureau attempted to avoid some of the more obvious omissions by classifying selected areas as ''urban under special rules.'' Even with these rules, however, many large, closely built-up areas were excluded from the urban category.

To improve its measure of urban territory, population, and housing units, the Census Bureau adopted the concept of the urbanized area and delineated boundaries for

unincorporated places (now, census designated places) for the 1950 census. Urban was defined as territory, persons, and housing units in urbanized areas and, outside urbanized areas, in all places, incorporated or unincorporated, that had 2,500 or more persons. With the following three exceptions, the 1950 census definition of urban has continued substantially unchanged. First, in the 1960 census (but not in the 1970, 1980, or 1990 censuses), certain towns in the New England States, townships in New Jersey and Pennsylvania, and Arlington County, Virginia, were designated as urban. However, most of these ''special rule'' areas would have been classified as urban anyway because they were included in an urbanized area or in an unincorporated place of 2,500 or more persons. Second, ''extended cities'' were identified for the 1970, 1980, and 1990 censuses. Extended cities primarily affect the figures for urban and rural territory (area), but have very little effect on the urban and rural population and housing units at the national and State levels— although for some individual counties and urbanized areas, the effects have been more evident. Third, changes since the 1970 census in the criteria for defining urbanized areas have permitted these areas to be defined around smaller centers.

Documentation of the urbanized area and extended city criteria is available from the Chief, Geography Division, U.S. Bureau of the Census, Washington, DC 20233.

Extended City

Since the 1960 census, there has been a trend in some States toward the extension of city boundaries to include territory that is essentially rural in character. The classification of all the population and living quarters of such places as urban would include in the urban designation territory, persons, and housing units whose environment is primarily rural. For the 1970, 1980, and 1990 censuses, the Census Bureau identified as rural such territory and its population and housing units for each extended city whose closely settled area was located in an urbanized area. For the 1990 census, this classification also has been applied to certain places outside urbanized areas.

In summary presentations by size of place, the urban portion of an extended city is classified by the population of the entire place; the rural portion is included in ''other rural.''

URBANIZED AREA (UA)

The Census Bureau delineates urbanized areas (UA's) to provide a better separation of urban and rural territory, population, and housing in the vicinity of large places. A UA comprises one or more places (''central place'') and the adjacent densely settled surrounding territory (''urban fringe'') that together have a minimum of 50,000 persons. The urban fringe generally consists of contiguous territory having a density of least 1,000 persons per square mile. The urban fringe also includes outlying territory of such density if it was connected to the core of the contiguous area by road and is within 1 1/ 2 road miles of that core, or within 5 road miles of the core but separated by water or other undevelopable territory. Other territory with a population density of fewer than 1,000 people per square mile is included in the urban fringe if it eliminates an enclave or closes an indentation in the boundary of the urbanized area. The population density is determined by (1) outside of a place, one or more contiguous census blocks with a population density of at least 1,000 persons per square mile or (2) inclusion of a place containing census blocks that have at least 50 percent of the population of the place and a density of at least 1,000 persons per square mile. The complete criteria are available from the Chief, Geography Division, U.S. Bureau of the Census, Washington, DC 20233.

Urbanized Area Central Place

One or more central places function as the dominant centers of each UA. The identification of a UA central place permits the comparison of this dominant center with the remaining territory in the UA. There is no limit on the number of central places, and not all central places are necessarily included in the UA title. UA central places include:

1. Each place entirely (or partially, if the place is an extended city) within the UA that is a central city of a metropolitan area (MA).
2. If the UA does not contain an MA central city or is located outside of an MA, the central place(s) is determined by population size.

Urbanized Area Title and Code

The title of a UA identifies those places that are most important within the UA; it links the UA to the encompassing MA, where appropriate. If a single MA includes most of the UA, the title and code of the UA generally are the same as the title and code of the MA. If the UA is not mostly included in a single MA, if it does not include any place that is a central city of the encompassing MA, or if it is not located in an MA, the Census Bureau uses the population size of the included places, with a preference for incorporated places, to determine the UA title. The name of each State in which the UA is located also is in each UA title.

The numeric code used to identify each UA is the same as the code for the mostly encompassing MA (including CMSA and PMSA). If MA title cities represent multiple UA's, or the UA title city does not correspond to the first name of an MA title, the Census Bureau assigns a code based on the alphabetical sequence of the UA title in relationship to the other UA and MA titles.

VOTING DISTRICT (VTD)

A voting district (VTD) is any of a variety of types of areas (for example, election districts, precincts, wards, legislative districts) established by State and local governments for purposes of elections. For census purposes,

each State participating in Phase 2 of the 1990 Census Redistricting Data Program outlined the boundaries of VTD's around groups of whole census blocks on census maps. The entities identified as VTD's are not necessarily those legally or currently established. Also, to meet the ''whole block'' criterion, a State may have had to adjust VTD boundaries to nearby block boundaries. Therefore, the VTD's shown on the 1990 census tapes, listings, and maps may not represent the actual VTD's in effect at the time of the census. In the 1980 census, VTD's were referred to as ''election precincts.''

Each VTD is assigned a four-character alphanumeric code that is unique within each county. The code ''ZZZZ'' is assigned to nonparticipating areas; the Census Bureau reports data for areas coded ''ZZZZ.''

ZIP CODE®

ZIP Codes are administrative units established by the United States Postal Service (USPS) for the distribution of mail. ZIP Codes serve addresses for the most efficient delivery of mail, and therefore generally do not respect political or census statistical area boundaries. ZIP Codes usually do not have clearly identifiable boundaries, often serve a continually changing area, are changed periodically to meet postal requirements, and do not cover all the land area of the United States. ZIP Codes are identified by five-digit codes assigned by the USPS. The first three digits identify a major city or sectional distribution center, and the last two digits generally signify a specific post office's delivery area or point. For the 1990 census, ZIP Code data are tabulated for the five-digit codes in STF 3B.

APPENDIX B.
Definitions of Subject Characteristics

CONTENTS

SUBJECT CHARACTERISTICS B–1

Acreage B–2
Age B–3
Age of Structure *(See Year Structure Built)*
Agricultural Sales B–3
American Indian *(See Race)*
Bedrooms B–3
Boarded-Up Status B–4
Business on Property B–4
Condominium Fee B–4
Condominium Status B–5

Congregate Housing *(See Meals Included in Rent)*
Contract Rent B–5
Crop Sales *(See Agricultural Sales)*
Duration of Vacancy B–6
Families *(See Household Type and Relationship)*
Family Size *(See Household Type and Relationship)*
Family Type *(See Household type and Relationship)*
Farm Population B–6
Group Quarters B–6
Gross Rent B–7

Gross Rent as a Percentage of Household Income in 1989 ..... B–7
Hispanic Origin B–7
Homeowner Vacancy Rate *(See Vacancy Status)*
House Heating Fuel B–8
Household *(See Household Type and Relationship)*
Household Income in 1989 *(See Income in 1989)*
Household Size *(See Household Type and Relationship)*
Household Type and Relationship B–8
Householder *(See Household Type and Relationship)*
Housing Units *(See Living Quarters)*
Income in 1989 ..... B–10
Insurance for Fire, Hazard, and Flood B–11

Kitchen Facilities B–11
Living Quarters B–1
Marital Status B–12
Married Couples *(See Household Type and Relationship)*
Meals Included in Rent B–12
Mobile Home Costs B–12
Months Vacant *(See Duration of Vacancy)*
Mortgage Payment B–12
Mortgage Status B–13
Noninstitutionalized Group Quarters *(See Group Quarters)*

Occupied Housing Units *(See Living Quarters)*
Own Children *(See Household Type and Relationship)*
Owner-Occupied Housing Units *(See Tenure)*
Persons *(See Persons in Unit)*
Persons in Unit B–13
Persons Per Family *(See Household Type and Relationship)*
Persons Per Household *(See Household Type and Relationship)*
Persons Per Room B–13
Plumbing Facilities B–13
Poverty Status in 1989 ..... B–14

Race B–14
Real Estate Taxes B–16
Related Children *(See Household Type and Relationship)*
Rental Vacancy Rate *(See Vacancy Status)*
Renter-Occupied Housing Units *(See Tenure)*
Rooms B–17
Second or Junior Mortgage Payment B–17
Selected Monthly Owner Costs B–17

Selected Monthly Owner Costs as a Percentage of Household Income in 1989 ..... B–18
Sewage Disposal B–18
Sex B–18
Source of Water B–18
Spanish Origin *(See Hispanic Origin)*
Telephone in Housing Unit B–18
Tenure B–19
Type of Structure *(See Units in Structure)*
Units in Structure B–19
Usual Home Elsewhere B–20

Utilities B–20
Vacancy Status B–20
Vacant Housing Units *(See Living Quarters)*
Value B–21
Vehicles Available B–21
Year Householder Moved into Unit B–22
Year Structure Built B–22

DERIVED MEASURES B–22

Interpolation B–22
Mean B–22
Median B–23
Percentages, Rates, and Ratios B–23
Quartile B–23

SUBJECT CHARACTERISTICS

LIVING QUARTERS

Living quarters are classified as either housing units or group quarters. (For more information, see the discussion under ''Group Quarters.'') Usually, living quarters are in structures intended for residential use (for example, a one-family home, apartment house, hotel or motel, boarding house, or mobile home). Living quarters also may be in structures intended for nonresidential use (for example, the rooms in a warehouse where a guard lives), as well as in places such as tents, vans, shelters for the homeless, dormitories, barracks, and old railroad cars.

Housing Units—A housing unit is a house, an apartment, a mobile home or trailer, a group of rooms or a single room occupied as separate living quarters or, if vacant, intended for occupancy as separate living quarters. Separate living quarters are those in which the occupants live and eat separately from any other persons in the building and which have direct access from outside the building or through a common hall.

The occupants may be a single family, one person living alone, two or more families living together, or any other group of related or unrelated persons who share living arrangements. For vacant units, the criteria of

separateness and direct access are applied to the intended occupants whenever possible. If that information cannot be obtained, the criteria are applied to the previous occupants.

Both occupied and vacant housing units are included in the housing unit inventory, except that recreational vehicles, boats, vans, tents, railroad cars, and the like are included only if they are occupied as someone's usual place of residence. Vacant mobile homes are included provided they are intended for occupancy on the site where they stand. Vacant mobile homes on dealers' sales lots, at the factory, or in storage yards are excluded from the housing inventory.

If the living quarters contain nine or more persons unrelated to the householder or person in charge, (a total of ten unrelated persons), they are classified as group quarters. If the living quarters contain eight or fewer persons unrelated to the householder or person in charge, they are classified as housing units.

Occupied Housing Units—A housing unit is classified as occupied if it is the usual place of residence of the person or group of persons living in it at the time of enumeration, or if the occupants are only temporarily absent; that is, away on vacation. If all the persons staying in the unit at the time of the census have their usual place of residence elsewhere, the unit is classified as vacant. A household includes all the persons who occupy a housing unit as their usual place of residence. By definition, the count of occupied housing units for 100-percent tabulations is the same as the count of households. In sample tabulations, the counts of household and occupied housing units may vary slightly because of different sample weighting methods.

Vacant Housing Units—A housing unit is vacant if no one is living in it at the time of enumeration, unless its occupants are only temporarily absent. Units temporarily occupied at the time of enumeration entirely by persons who have a usual residence elsewhere are also classified as vacant. (For more information, see discussion under ''Usual Home Elsewhere.'')

New units not yet occupied are classified as vacant housing units if construction has reached a point where all exterior windows and doors are installed and final usable floors are in place. Vacant units are excluded if they are open to the elements; that is, the roof, walls, windows, and/ or doors no longer protect the interior from the elements, or if there is positive evidence (such as a sign on the house or in the block) that the unit is condemned or is to be demolished. Also excluded are quarters being used entirely for nonresidential purposes, such as a store or an office, or quarters used for the storage of business supplies or inventory, machinery, or agricultural products.

Hotels, Motels, Rooming Houses, Etc.—Occupied rooms or suites of rooms in hotels, motels, and similar places are classified as housing units only when occupied by permanent residents; that is, persons who consider the hotel as their usual place of residence or have no usual place of residence elsewhere. Vacant rooms or suites of rooms are classified as housing units only in those hotels, motels, and similar places in which 75 percent or more of the accommodations are occupied by permanent residents.

If any of the occupants in a rooming or boarding house live and eat separately from others in the building and have direct access, their quarters are classified as separate housing units.

Staff Living Quarters—The living quarters occupied by staff personnel within any group quarters are separate housing units if they satisfy the housing unit criteria of separateness and direct access; otherwise, they are considered group quarters.

Comparability—The first Census of Housing in 1940 established the ''dwelling unit'' concept. Although the term became ''housing unit'' and the definition has been modified slightly in succeeding censuses, the 1990 definition is essentially comparable to previous censuses. There was no change in the housing unit definition between 1980 and 1990.

ACREAGE

The data on acreage were obtained from questionnaire items H5a and H19a. Question H5a is asked at all occupied and vacant one-family houses and mobile homes. Question H19a was asked on a sample basis at all occupied and vacant one-family houses and mobile homes.

Question H5a asks whether the house or mobile home is located on a place of 10 or more acres. The intent of this item is to eliminate one-family houses on 10 or more acres from the specified owner- and renter-occupied universes for value and rent tabulations.

Question H19a provides data on whether the unit is located on land of less than 1 acre. The main purpose of this item, in conjunction with question H19b on agricultural sales, is to identify farm units. (For more information, see discussion under ''Farm Residence.'')

For both items the land may consist of more than one tract or plot. These tracts or plots are usually adjoining; however, they may be separated by a road or creek, or another piece of land.

Comparability—Question H5a is similar as that asked in 1970 and 1980. This item was asked for the first time of mobile home occupants in 1990. Question H19a is an abbreviated form of a question asked at all housing units in 1980. In previous censuses, information on city or suburban lot and number of acres was also obtained.

AGE

The data on age were derived from answers to questionnaire item 5, which was asked of all persons. The age classification is based on the age of the person in completed years as of April 1, 1990. The age response in question 5a was normally used to represent a person's age. However, when the age response was unacceptable or unavailable, a person's age was derived from an acceptable year of birth response in question 5b.

Data on age are used to determine the applicability of other questions for a person and to classify other characteristics in census tabulations. Age data are needed to interpret most social and economic characteristics used to plan and examine many programs and policies. Therefore, age is tabulated by single years of age and by many different groupings, such as 5-year age groups.

Some tabulations are shown by the age of the householder. These data were derived from the age responses for each householder. (For more information on householder, see the discussion under ''Household Type and Relationship.'')

Median Age—This measure divides the age distribution into two equal parts: one-half of the cases falling below the median value and one-half above the value. Generally, median age is computed on the basis of more detailed age intervals than are shown in some census publications; thus, a median based on a less detailed distribution may differ slightly from a corresponding median for the same population based on a more detailed distribution. (For more information on medians, see the discussion under ''Derived Measures.'')

Limitation of the Data—Counts in 1970 and 1980 for persons 100 years old and over were substantially overstated. Improvements were made in the questionnaire design, in the allocation procedures, and to the respondent instruction guide to attempt to minimize this problem in 1990.

Review of detailed 1990 information indicated that respondents tended to provide their age as of the date of completion of the questionnaire, not their age as of April 1, 1990. In addition, there may have been a tendency for respondents to round their age up if they were close to having a birthday. It is likely that approximately 10 percent of persons in most age groups are actually 1 year younger.

For most single years of age, the misstatements are largely offsetting. The problem is most pronounced at age 0 because persons lost to age 1 may not have been fully offset by the inclusion of babies born after April 1, 1990 and because there may have been more rounding up to age 1 to avoid reporting age as 0 years. (Age in completed months was not collected for infants under age 1.)

The reporting of age 1 year older than age on April 1, 1990 is likely to have been greater in areas where the census data were collected later in 1990. The magnitude of this problem was much less in the three previous censuses where age was typically derived from respondent data on year of birth and quarter of birth. (For more information on the design of the age question, see the section below that discusses ''Comparability.'')

Comparability—Age data have been collected in every census. For the first time since 1950, the 1990 data are not available by quarter year of age. This change was made so that coded information could be obtained for both age and year of birth. In each census since 1940, the age of a person was assigned when it was not reported. In censuses before 1940, with the exception of 1880, persons of unknown age were shown as a separate category. Since 1960, assignment of unknown age has been performed by a general procedure described as ''imputation.'' The specific procedures for imputing age have been different in each census. (For more information on imputation, see Appendix C, Accuracy of the Data.)

AGRICULTURAL SALES

Data on the sales of agricultural crops were obtained from questionnaire item H19b, which was asked on a sample basis at occupied one-family houses and mobile homes located on lots of one acre or more. Data for this item exclude units on lots of less than one acre, units located in structures containing 2 or more units, and all vacant units. This item refers to the total amount (before taxes and expenses) received in 1989 from the sale of crops, vegetables, fruits, nuts, livestock and livestock products, and nursery and forest products, produced on ''this property.'' Respondents new to a unit were asked to estimate total agricultural sales in 1989 even if some portion of the sales had been made by other occupants of the unit.

This item is used mainly to classify housing units as farm or nonfarm residences, not to provide detailed information on the sale of agricultural products. Detailed information on the sale of agricultural products is provided by the Census Bureau's Census of Agriculture *(Factfinder for the Nation: Agricultural Statistics,* Bureau of the Census, 1989). (For more information, see the discussion under ''Farm Residence.'')

BEDROOMS

The data on bedrooms were obtained from questionnaire item H9, which was asked at both occupied and vacant housing units. This item was asked on a sample respondents to round their age up if they were close to having a birthday. It is likely that approximately 10 percent of persons in most age groups are actually 1 year younger.

For most single years of age, the misstatements are largely offsetting. The problem is most pronounced at age 0 because persons lost to age 1 may not have been fully offset by the inclusion of babies born after April 1, 1990 and because there may have been more rounding up to age 1 to avoid reporting age as 0 years. (Age in completed months was not collected for infants under age 1.)

The reporting of age 1 year older than age on April 1, 1990 is likely to have been greater in areas where the census data were collected later in 1990. The magnitude of this problem was much less in the three previous censuses where age was typically derived from respondent data on year of birth and quarter of birth. (For more information on the design of the age question, see the section below that discusses ''Comparability.'')

Comparability—Age data have been collected in every census. For the first time since 1950, the 1990 data are not available by quarter year of age. This change was made so that coded information could be obtained for both age and year of birth. In each census since 1940, the age of a person was assigned when it was not reported. In censuses before 1940, with the exception of 1880, persons of unknown age were shown as a separate category. Since 1960, assignment of unknown age has been performed by a general procedure described as ''imputation.'' The specific procedures for imputing age have been different in each census. (For more information on imputation, see Appendix C, Accuracy of the Data.) basis. The number of bedrooms is the count of rooms designed to be used as bedrooms; that is, the number of rooms that would be listed as bedrooms if the house or apartment were on the market for sale or for rent. Included are all rooms intended to be used as bedrooms even if they currently are being used for some other purpose. A housing unit consisting of only one room, such as a one-room efficiency apartment, is classified, by definition, as having no bedroom.

Comparability—Data on bedrooms have been collected in every census since 1960. In 1970 and 1980, data for bedrooms were shown only for year-round units. In past censuses, a room was defined as a bedroom if it was used mainly for sleeping even if also used for other purposes. Rooms that were designed to be used as bedrooms but used mainly for other purposes were not considered to be bedrooms. A distribution of housing units by number of bedrooms calculated from data collected in a 1986 test showed virtually no differences in the two versions except in the two bedroom category, where the previous ''use'' definition showed a slightly lower proportion of units.

BOARDED-UP STATUS

Boarded-up status was obtained from questionnaire item C2 and was determined for all vacant units. Boarded-up units have windows and doors covered by wood, metal, or masonry to protect the interior and to prevent entry into the building. A single-unit structure, a unit in a multi-unit structure, or an entire multi-unit structure may be boarded-up in this way. For certain census data products, boarded-up units are shown only for units in the ''Other vacant'' category. A unit classified as ''Usual home elsewhere'' can never be boarded up. (For more information, see the discussion under ''Usual Home Elsewhere.'')

Comparability—This item was first asked in the 1980 census and was shown only for year-round vacant housing units. In 1990, data are shown for all vacant housing units.

BUSINESS ON PROPERTY

The data for business on property were obtained from questionnaire item H5b, which was asked at all occupied and vacant one-family houses and mobile homes. This question is used to exclude owner-occupied one-family on the property with business or medical offices from certain statistics on financial characteristics.

A business must be easily recognizable from the outside. It will usually have a separate outside entrance and have the appearance of a business, such as a grocery store, restaurant, or barbershop. It may be either attached to the house or mobile home or be located elsewhere on the property. Those housing units in which a room is used for business or professional purposes and have no recognizable alterations to the outside are *not* considered as having a business. Medical offices are considered businesses for tabulation purposes.

Comparability—Data on business on property have been collected since 1940.

CONDOMINIUM FEE

The data on condominium fee were obtained from questionnaire item H25, which was asked at owner-occupied condominiums. This item was asked on a sample basis. A condominium fee is normally charged monthly to the owners of the individual condominium units by the condominium owners association to cover operating, maintenance, administrative, and improvement costs of the common property, (grounds, halls, lobby, parking areas, laundry rooms, swimming pool, etc). The costs for utilities and fuels may be included in the condominium fee if the units do not have separate meters.

Data on condominium fees may include real estate tax and/ or insurance payments for the common property, but do not include real estate taxes nor fire, hazard, and flood insurance for the individual unit already reported in questions H21 and H22.

Amounts reported are the regular monthly payment, even if they are paid by someone outside the household or remain unpaid. Costs are estimated as closely as possible when exact costs are not known.

The data from this item are added to payments for mortgages (both first and junior mortgages and home equity loans), real estate taxes, fire, hazard, and flood insurance payments, utilities, and fuels to derive ''Selected Monthly Owner Costs'' and ''Selected Monthly Owner Costs as a Percentage of Household Income in 1989'' for condominium owners.

Comparability—This is a new item in 1990.

CONDOMINIUM STATUS

The data on condominium housing units were obtained from questionnaire item H18, which was asked at both occupied and vacant housing units. Condominium is a type of ownership that enables a person to own an apartment or house in a development of similarly owned units and to hold a common or joint ownership in some or all of the common areas and facilities such as land, roof, hallways, entrances, elevators, swimming pool, etc. Condominiums may be single-family houses as well as units in apartment buildings. A condominium unit need not be occupied by the owner to be counted as such. A unit classified as ''mobile home or trailer'' or ''other'' (see discussion under ''Units in Structure'') cannot be a condominium unit.

Limitation of the Data—Testing done prior to the 1980 and 1990 censuses indicated that the number of condominiums may be slightly overstated.

Comparability—In 1970, condominiums were grouped together with cooperative housing units, and the data were reported only for owner-occupied cooperatives and condominiums. Beginning in 1980, the census identified all condominium units and the data were shown for renter-occupied and vacant year-round condominiums as well as owner occupied. In 1970 and 1980, the question on condominiums was asked on a 100-percent basis. In 1990, it was asked on a sample basis.

CONTRACT RENT

The data on contract rent (also referred to as ''rent asked'' for vacant units) were obtained from questionnaire item H7a, which was asked at all occupied housing units that were rented for cash rent and all vacant housing units that were for rent at the time of enumeration.

Housing units that are renter occupied without payment of cash rent are shown separately as ''No cash rent'' in census data products. The unit may be owned by friends or relatives who live elsewhere and who allow occupancy without charge. Rent-free houses or apartments may be provided to compensate caretakers, ministers, tenant farmers, sharecroppers, or others.

Contract rent is the monthly rent agreed to or contracted for, regardless of any furnishings, utilities, fees, meals, or services that may be included. For vacant units, it is the monthly rent asked for the rental unit at the time of enumeration.

If the contract rent includes rent for a business unit or for living quarters occupied by another household, the respondent was instructed to report that part of the rent estimated to be for his or her unit only. Respondents were asked to report rent only for the housing unit enumerated and to exclude any rent paid for additional units or for business premises.

If a renter pays rent to the owner of a condominium or cooperative, and the condominium fee or cooperative carrying charge is also paid by the renter to the owner, the respondent was instructed to include the fee or carrying charge.

If a renter receives payments from lodgers or roomers who are listed as members of the household, the respondent was instructed to report the rent without deduction for any payments received from the lodgers or roomers. The respondent was instructed to report the rent agreed to or contracted for even if paid by someone else such as friends or relatives living elsewhere, or a church or welfare agency.

In some tabulations, contract rent is presented for all renter-occupied housing units, as well as specified renter-occupied and vacant-for-rent units. Specified renter-occupied and specified vacant-for-rent units exclude one-family houses and mobile homes on 10 or more acres. (For more information on rent, see the discussion under ''Gross Rent.'')

Median and Quartile Contract Rent—The median divides the rent distribution into two equal parts. Quartiles divide the rent distribution into four equal parts. In computing median and quartile contract rent, units reported as ''No cash rent'' are excluded. Median and quartile rent calculations are rounded to the nearest whole dollar. (For more information on medians and quartiles, see the discussion under ''Derived Measures.'')

Aggregate Contract Rent—To calculate aggregate contract rent, the amount assigned for the category ''Less than $80'' is $50. The amount assigned to the category ''$1,000 or more'' is $1,250. Mean contract rent is rounded to the nearest whole dollar. (For more information on aggregates and means, see the discussion under ''Derived Measures.'')

Limitation of the Data—In the 1970 and 1980 censuses, contract rent for vacant units had high allocation rates, about 35 percent.

Comparability—Data on this item have been collected since 1930. For 1990, quartiles were added because the range of rents and values in the United States has increased in recent years. Upper and lower quartiles can be used to note large rent and value differences among various geographic areas.

DURATION OF VACANCY

The data for duration of vacancy (also referred to as ''months vacant'') were obtained from questionnaire item D, which was completed by census enumerators. The statistics on duration of vacancy refer to the length of time (in months and years) between the date the last occupants moved from the unit and the time of enumeration. The data, therefore, do not provide a direct measure of the total length of time units remain vacant.

For newly constructed units which have never been occupied, the duration of vacancy is counted from the date construction was completed. For recently converted or merged units, the time is reported from the date conversion or merger was completed. Units occupied by an entire household with a usual home elsewhere are assigned to the ''Less than 1 month'' interval.

Comparability—Similar data have been collected since 1960. In 1970 and 1980, these data were shown only for year-round housing units. In 1990, these data are shown for all housing units.

FARM POPULATION

The farm population consists of persons in households living in farm residences. Some persons who are counted on a property classified as a farm (including in some cases farm workers) are excluded from the farm population. Such persons include those who reside in multi-unit buildings or group quarters.

The data on farm residence were obtained from questionnaire items H19a and H19b. An occupied one-family house or mobile home is classified as a farm residence if (1) the housing unit is located on a property of one acre or more, and (2) at least $1,000 worth of agricultural products were sold from the property in 1989. Group quarters and housing units that are in multi-unit buildings or vacant are not included as farm residences.

A one-family unit occupied by a tenant household paying cash rent for land and buildings is enumerated as a farm residence only if sales of agricultural products from its yard (as opposed to the general property on which it is located) amounted to at least $1,000 in 1989. A one-family unit occupied by a tenant household that does not pay cash rent is enumerated as a farm residence if the remainder of the farm (including its yard) qualifies as a farm.

Farm residence is provided as an independent data item only for housing units located in rural areas. It may be derived for housing units in urban areas from the data items on acreage and sales of agricultural products on the public-use microdata samples (PUMS).

Comparability—These are the same criteria that were used to define a farm residence in 1980. In 1960 and 1970, a farm was defined as a place of 10 or more acres with at least $50 worth of agricultural sales or a place of less than 10 acres with at least $250 worth of agricultural sales. Earlier censuses used other definitions. Note that the definition of a farm residence differs from the definition of a farm in the Census of Agriculture (*Factfinder for the Nation: Agricultural Statistics*, Bureau of the Census, 1989).

GROUP QUARTERS

All persons not living in households are classified by the Census Bureau as living in group quarters. Two general categories of persons in group quarters are recognized: (1) institutionalized persons and (2) other persons in group quarters (also referred to as ''noninstitutional group quarters''). Information on the housing characteristics of group quarters was not collected in the census.

Institutionalized Persons—Includes persons under formally authorized, supervised care or custody in institutions at the time of enumeration. Such persons are classified as ''patients or inmates'' of an institution regardless of the availability of nursing or medical care, the length of stay, or the number of persons in the institution. Generally, institutionalized persons are restricted to the institutional buildings and grounds (or must have passes or escorts to leave) and thus have limited interaction with the surrounding community. Also, they are generally under the care of trained staff who have responsibility for their safekeeping and supervision.

Institutions include schools, hospitals, or wards for the physically or mentally handicapped; hospitals or wards for mental, tubercular, or chronic disease patients; wards in general and military hospitals for patients who have no usual home elsewhere; hospital wards for drug/ alcohol abuse; rooms for long-term care patients in wards or buildings on the grounds of hospitals, nursing homes, convalescent homes, and rest homes for the aged and dependent; juvenile institutions, including homes, schools, hospitals, orphanages, or residential-care facilities for neglected, abused, and dependent children; and correctional institutions, including halfway houses operated for correctional purposes. ''Staff residents''; that is, staff personnel who live at the institution are classified with the ''Noninstitutional group quarters'' population.

Other Persons in Group Quarters (also referred to as ''noninstitutional group quarters'')—Includes all persons who live in group quarters other than institutions. Persons who live in the following living quarters are classified as ''other persons in group quarters'' when there are 10 or more unrelated persons living in the unit; otherwise, these living quarters are classified as housing units.

- Rooming Houses
- Group Homes
- Religious Group Quarters
- College Quarters Off Campus

Persons residing in certain other types of living arrangements are classified as living in ''noninstitutional group quarters'' regardless of the number of people sharing the unit. These include persons residing in the following types of group quarters:

- College Dormitories
- Military Quarters
- Agriculture Workers' Dormitories
- Other Workers' Dormitories
- Emergency Shelters for Homeless Persons (with sleeping facilities)
- Visible in Street Locations
- Dormitories for Nurses and Interns in General and Military Hospitals
- Crews of Maritime Vessels
- Staff Residents of Institutions
- Other Nonhousehold Living Situations
- Living Quarters for Victims of Natural Disasters

Comparability—For the 1990 census, the definition of institutionalized persons was revised so that the definition of ''care'' only includes persons under organized medical or formally-authorized, supervised care or custody. As a result of this change to the institutional definition, maternity homes are classified as noninstitutional rather than institutional group quarters as in previous censuses. The following types of other group quarters are classified as institutional rather than noninstitutional group quarters: ''halfway houses (operated for correctional purposes)'' and ''wards in general and military hospitals for patients who have no usual home elsewhere,'' which includes maternity, neonatal, pediatric, military, and surgical wards of hospitals, other-purpose wards of hospitals, and wards for persons with infectious diseases. These changes should not significantly affect the comparability of data with earlier censuses because of the relatively small number of persons involved.

As in 1980, 10 or more unrelated persons living together were classified as living in noninstitutional group quarters. In 1970, the criteria was six or more unrelated persons.

In 1990 census data products, the phrase ''inmates of institutions'' was changed to ''institutionalized persons.'' Also, persons living in noninstitutional group quarters were referred to as ''other persons in group quarters,'' and the phrase ''staff residents'' was used for staff living in institutions. (For more information on ''Group Quarters,'' see 1990 CP-1, *General Population Characteristics.)*

GROSS RENT

Gross rent is the contract rent plus the estimated average monthly cost of utilities (electricity, gas, and water) and fuels (oil, coal, kerosene, wood, etc.) if these are paid for by the renter (or paid for the renter by someone else). Gross rent is intended to eliminate differentials which result from varying practices with respect to the inclusion of utilities and fuels as part of the rental payment. The estimated costs of utilities and fuels are reported on a yearly basis but are converted to monthly figures for the tabulations. Renter units occupied without payment of cash rent are shown separately as ''No cash rent'' in the tabulations. Gross rent is calculated on a sample basis.

Comparability—Data on gross rent have been collected since 1940 for renter-occupied housing units. In 1980, costs for electricity and gas were collected as average monthly costs. In 1990, all utility and fuel costs were collected as yearly costs and divided by 12 to provide an average monthly cost.

GROSS RENT AS A PERCENTAGE OF HOUSEHOLD INCOME IN 1989

Gross rent as a percentage of household income in 1989 is a computed ratio of monthly gross rent to monthly household income (total household income in 1989 divided by 12). The ratio was computed separately for each unit and was rounded to the nearest whole percentage. Units for which no cash rent is paid and units occupied by households that reported no income or a net loss in 1989 comprise the category ''Not computed.'' This item is calculated on a sample basis.

HISPANIC ORIGIN

The data on Spanish/ Hispanic origin were derived from answers to questionnaire item 7, which was asked of all persons. Persons of Hispanic origin are those who

classified themselves in one of the specific Hispanic origin categories listed on the questionnaire—''Mexican,'' ''Puerto Rican,'' or ''Cuban''—as well as those who indicated that they were of ''other Spanish/ Hispanic'' origin. Persons of ''Other Spanish/ Hispanic'' origin are those whose origins are from Spain, the Spanish-speaking countries of Central or South America, or the Dominican Republic, or they are persons of Hispanic origin identifying themselves generally as Spanish, Spanish-American, Hispanic, Hispano, Latino, and so on. Write-in responses to the ''other Spanish/ Hispanic'' category were coded only for sample data.

Origin can be viewed as the ancestry, nationality group, lineage, or country of birth of the person or the person's parents or ancestors before their arrival in the United States. Persons of Hispanic origin may be of any race.

Some tabulations are shown by the Hispanic origin of the householder. In all cases where households, families, or occupied housing units are classified by Hispanic origin, the Hispanic origin of the householder is used. (See the discussion of householder under ''Household Type and Relationship.'')

During direct interviews conducted by enumerators, if a person could not provide a single origin response, he or she was asked to select, based on self-identification, the group which best described his or her origin or descent. If a person could not provide a single group, the origin of the person's mother was used. If a single group could not be provided for the person's mother, the first origin reported by the person was used.

If any household member failed to respond to the Spanish/ Hispanic origin question, a response was assigned by the computer according to the reported entries of other household members by using specific rules of precedence of household relationship. In the processing of sample questionnaires, responses to other questions on the questionnaire, such as ancestry and place of birth, were used to assign an origin before any reference was made to the origin reported by other household members. If an origin was not entered for any household member, an origin was assigned from another household according to the race of the householder. This procedure is a variation of the general imputation process described in Appendix C, Accuracy of the Data.

Comparability—There may be differences between the data on Hispanic origin of the householder based on 100-percent tabulations and sample tabulations. Such differences are the result of sampling variability, nonsampling error, and more extensive edit procedures for the Spanish/ Hispanic origin item on the sample questionnaires. (For more information on sampling variability and nonsampling error, see Appendix C, Accuracy of the Data.)

The 1990 data on Hispanic origin of the householder are generally comparable with those for the 1980 census. However, there are some differences in the format of the Hispanic origin question between the two censuses. For 1990, the word ''descent'' was deleted from the 1980 wording. In addition, the term ''Mexican-Amer.'' used in 1980 was shortened further to ''Mexican-Am.'' to reduce misreporting (of ''American'') in this category detected in the 1980 census. Also, the 1990 question allowed those who reported as ''other Spanish/ Hispanic'' to write in their specific Hispanic origin group. Misreporting in the ''Mexican-Amer.'' category of the 1980 census item on Spanish/ Hispanic origin may affect the comparability of 1980 and 1990 census data for persons of Hispanic origin for certain areas of the country. (For more information on ''Hispanic Origin,'' see 1990 CP-1, *General Population Characteristics.*)

HOUSE HEATING FUEL

The data on house heating fuel were obtained from questionnaire item H14, which was asked at occupied housing units. This item was asked on a sample basis. The data show the type of fuel used most to heat the house or apartment.

Utility Gas—Includes gas piped through underground pipes from a central system to serve the neighborhood.

Bottled, Tank, or LP Gas—Includes liquid propane gas stored in bottles or tanks which are refilled or exchanged when empty.

Fuel Oil, Kerosene, Etc.—Includes fuel oil, kerosene, gasoline, alcohol, and other combustible liquids.

Wood—Includes purchased wood, wood cut by household members on their property or elsewhere, driftwood, sawmill or construction scraps, or the like.

Solar Energy—Includes heat provided by sunlight which is collected, stored, and actively distributed to most of the rooms.

Other Fuel—Includes all other fuels not specified elsewhere.

No Fuel Used—Includes units that do not use any fuel or that do not have heating equipment.

Comparability—Data on house heating fuel have been collected since 1940. The category, ''Solar energy'' is new for 1990.

HOUSEHOLD TYPE AND RELATIONSHIP

Household

A household includes all the persons who occupy a housing unit. A housing unit is a house, an apartment, a mobile home, a group of rooms, or a single room that is

occupied (or if vacant, is intended for occupancy) as separate living quarters. Separate living quarters are those in which the occupants live and eat separately from any other persons in the building and which have direct access from the outside of the building or through a common hall. The occupants may be a single family, one person living alone, two or more families living together, or any other group of related or unrelated persons who share living arrangements.

In 100-percent tabulations, the count of households or householders always equals the count of occupied housing units. In sample tabulations, the numbers may differ as a result of the weighting process.

Persons Per Household—A measure obtained by dividing the number of persons in households by the number of households (or householders). In cases where persons in households are cross-classified by race or Hispanic origin, persons in the household are classified by the race or Hispanic origin of the householder rather than the race or Hispanic origin of each individual.

Relationship to Householder

Householder—The data on relationship to householder were derived from answers to questionnaire item 2, which was asked of all persons in housing units. One person in each household is designated as the householder. In most cases, this is the person, or one of the persons, in whose name the home is owned, being bought, or rented and who is listed in column 1 of the census questionnaire. If there is no such person in the household, any adult household member 15 years old and over could be designated as the householder.

Households are classified by type according to the sex of the householder and the presence of relatives. Two types of householders are distinguished: a family householder and a nonfamily householder. A family householder is a householder living with one or more persons related to him or her by birth, marriage, or adoption. The householder and all persons in the household related to him or her are family members. A nonfamily householder is a householder living alone or with nonrelatives only.

Spouse—Includes a person married to and living with a householder. This category includes persons in formal marriages, as well as persons in common-law marriages.

The number of spouses is equal to the number of ''married-couple families'' or ''married-couple households'' in 100-percent tabulations. The number of spouses, however, is generally less than half of the number of ''married persons with spouse present'' in sample tabulations, since more than one married couple can live in a household, but only spouses of householders are specifically identified as ''spouse.'' For sample tabulations, the number of ''married persons with spouse present'' includes married-couple subfamilies and married-couple families.

Child—Includes a son or daughter by birth, a stepchild, or adopted child of the householder, regardless of the child's age or marital status. The category excludes sons-in-law, daughters-in-law, and foster children.

Own Child—A never-married child under 18 years who is a son or daughter by birth, a stepchild, or an adopted child of the householder. In certain tabulations, own children are further classified as living with two parents or with one parent only. Own children of the householder living with two parents are by definition found only in married-couple families.

''Related children'' in a family include own children and all other persons under 18 years of age in the household, regardless of marital status, who are related to the householder, except the spouse of the householder. Foster children are not included since they are not related to the householder.

Other Relatives—In tabulations, includes any household member related to the householder by birth, marriage, or adoption, but not included specifically in another relationship category.

Nonrelatives—Includes any household member, including foster children not related to the householder by birth, marriage, or adoption.

When relationship is not reported for an individual, it is imputed according to the responses for age, sex, and marital status for that person while maintaining consistency with responses for other individuals in the household. (For more information on imputation, see Appendix C, Accuracy of the Data.)

Unrelated Individual

An unrelated individual is: (1) a householder living alone or with nonrelatives only, (2) a household member who is not related to the householder, or (3) a person living in group quarters who is not an inmate of an institution.

Family Type

A family consists of a householder and one or more other persons living in the same household who are related to the householder by birth, marriage, or adoption. All persons in a household who are related to the householder are regarded as members of his or her family. A household can contain only one family for purposes of census tabulations. Not all households contain families since a household may comprise a group of unrelated persons or one person living alone.

Families are classified by type as either a ''married-couple family'' or ''other family'' according to the sex of the householder and the presence of relatives. The data on family type are based on answers to questions on sex and relationship which were asked on a 100-percent basis.

Married-Couple Family—A family in which the householder and his or her spouse are enumerated as members of the same household.

Other Family:

Male Householder, No Wife Present—A family with a male householder and no spouse of householder present.

Female Householder, No Husband Present—A family with a female householder and no spouse of householder present.

Persons Per Family—A measure obtained by dividing the number of persons in families by the total number of families (or family householders). In cases where the measure, ''persons in family'' or ''persons per family'' are cross-tabulated by race or Hispanic origin, the race or Hispanic origin refers to the householder rather than the race or Hispanic origin of each individual.

Comparability—The 1990 definition of a household is the same as that used in 1980. The 1980 relationship category ''Son/ daughter'' has been replaced by two categories, ''Natural-born or adopted son/ daughter'' and ''Stepson/ stepdaughter.'' ''Grandchild'' has been added as a separate category. The 1980 nonrelative categories: ''Roomer, boarder'' and ''Partner, roommate'' have been replaced by the categories ''Roomer, boarder, or foster child,'' ''Housemate, roommate,'' and ''Unmarried partner.'' The 1980 nonrelative category ''Paid employee'' has been dropped.

INCOME IN 1989

The data on income in 1989 were derived from answers to questionnaire items 32 and 33. Information on money income received in the calendar year 1989 was requested from persons 15 years old and over. ''Total income'' is the algebraic sum of the amounts reported separately for wage or salary income; net nonfarm self-employment income; net farm self-employment income; interest, dividend, or net rental or royalty income; Social Security or railroad retirement income; public assistance or welfare income; retirement or disability income; and all other income.

Receipts from the following sources are not included as income: money received from the sale of property (unless the recipient was engaged in the business of selling such property); the value of income ''in kind'' from food stamps, public housing subsidies, medical care, employer contributions for persons, etc.; withdrawal of bank deposits; money borrowed; tax refunds; exchange of money between relatives living in the same household; gifts and lump-sum inheritances, insurance payments, and other types of lump-sum receipts.

Income of Households—Includes the income of the householder and all other persons 15 years old and over in the household, whether related to the householder or not. Because many households consist of only one person, average household income is usually less than average family income.

Median Income—The median divides the income distribution into two equal parts, one having incomes above the median and the other having incomes below the median. For households, the median income is based on the distribution of the total number of units including those with no income. The median income values for all households are computed on the basis of more detailed income intervals than shown in most tabulations. Median household income figures of $50,000 or less are calculated using linear interpolation. All other median income amounts are derived through Pareto interpolation. (For more information on medians and interpolation, see the discussion under ''Derived Measures.'')

Mean Income—This is the amount obtained by dividing the total income of a particular statistical universe by the number of units in that universe. Thus, mean household income is obtained by dividing total household income by the total number of households. For the various types of income the means are based on households having those types of income.

Care should be exercised in using and interpreting mean income values for small subgroups of the population. Because the mean is influenced strongly by extreme values in the distribution, it is especially susceptible to the effects of sampling variability, misreporting, and processing errors. The median, which is not affected by extreme values, is, therefore, a better measure than the mean when the population base is small. The mean, nevertheless, is shown in some data products for most small subgroups because, when weighted according to the number of cases, the means can be added to obtained summary measures for areas and groups other than those shown in census tabulations.

Limitation of the Data—Since questionnaire entries for income frequently are based on memory and not on records, many persons tended to forget minor or irregular sources of income and, therefore, underreport their income. Underreporting tends to be more pronounced for income sources that are not derived from earnings, such as Social Security, public assistance, or from interest, dividends, and net rental income.

There are errors of reporting due to the misunderstanding of the income questions such as reporting gross rather than net dollar amounts for the two questions on net self-employment income, which resulted in an overstatement of these items. Another common error is the reporting of identical dollar amounts in two of

the eight type of income items where a respondent with only one source of income assumed that the second amount should be entered to represent total income. Such instances of overreporting had an impact on the level of mean nonfarm or farm self-employment income and mean total income published for the various geographical subdivisions of the State.

In income tabulations for households, the lowest income group (e.g., less than $5,000) includes units that were classified as having no 1989 income. Many of these were living on income ''in kind,'' savings, or gifts, were newly created families, or families in which the sole breadwinner had recently died or left the household. However, many of the households that reported no income probably had some money income which was not recorded in the census.

Comparability—The income data collected in the 1980 and 1970 censuses are similar to the 1990 census data, but there are variations in the detail of the questions. In 1980, income information for 1979 was collected from persons in approximately 19 percent of all housing units and group quarters. Each person was required to report:

- Wage or salary income
- Net nonfarm self-employment income
- Net farm self-employment income
- Interest, dividend, or net rental or royalty income
- Social Security income
- Public assistance income
- Income from all other sources

Between the 1980 and 1990 censuses, there were minor differences in the processing of the data. In both censuses, all persons with missing values in one or more of the detailed type of income items *and* total income were designated as allocated. Each missing entry was imputed either as a ''no'' or as a dollar amount. If total income was reported *and* one or more of the type of income fields was not answered, then the entry in total income generally was assigned to one of the income types according to the socioeconomic characteristics of the income recipient. This person was designated as unallocated.

In 1980 and 1990, all nonrespondents with income not reported (whether heads of households or other persons) were assigned the reported income of persons with similar characteristics. (For more information on imputation, see Appendix C, ''Accuracy of the Data.'')

For several reasons, the income data shown in census tabulations are not directly comparable with those that may be obtained from statistical summaries of income tax returns. Income, as defined for Federal tax purposes, differs somewhat from the Census Bureau concept. (For more detailed information on ''Income in 1989,'' see 1990 CP-2, *Social and Economic Characteristics.)*

INSURANCE FOR FIRE, HAZARD, AND FLOOD

The data for fire, hazard, and flood insurance were obtained from questionnaire item H22, which was asked at owner-occupied one-family houses, condominiums, and mobile homes. The statistics for this item refer to the annual premium for fire, hazard, and flood insurance on the property (land and buildings); that is, policies that protect the property and its contents against loss due to damage by fire, lightning, winds, hail, flood, explosion, and so on.

Liability policies are included only if they are paid with the fire, hazard, and flood insurance premiums and the amounts for fire, hazard, and flood cannot be separated. Premiums are included even if paid by someone outside the household or remain unpaid. When premiums are paid on other than a yearly basis, the premiums are converted to a yearly basis.

The payment for fire, hazard, and flood insurance is added to payments for real estate taxes, utilities, fuels, and mortgages (both first and junior mortgages and home equity loans) to derive ''Selected Monthly Owner Costs'' and ''Selected Monthly Owner Costs as a Percentage of Household Income in 1989.''

A separate question (H23d) determines whether insurance premiums are included in the mortgage payment to the lender(s). This makes it possible to avoid counting these premiums twice in the computations.

Comparability—Data on payment for fire and hazard insurance were collected for the first time in 1980. Flood insurance was not specifically mentioned in the wording of the question in 1980. The question was asked only at owner-occupied one-family houses. Excluded were mobile homes, condominiums, houses with a business or medical office on the property, houses on 10 or more acres, and housing units in multi-unit buildings. In 1990, the question was asked of all one-family owner-occupied houses, including houses on 10 or more acres. It was also asked at mobile homes, condominiums, and one-family houses with a business or medical office on the property.

KITCHEN FACILITIES

Data on kitchen facilities were obtained from questionnaire item H11, which was asked at both occupied and vacant housing units. A unit has complete kitchen facilities when it has all of the following: (1) an installed sink with piped water, (2) a range, cook top and convection or microwave oven, or cookstove, and (3) a refrigerator. All kitchen facilities must be located in the

structure. They need not be in the same room. Portable cooking equipment is not considered a range or cookstove. An ice box is not considered to be a refrigerator.

Comparability—Data on complete kitchen facilities were collected for the first time in 1970. Earlier censuses collected data on individual components, such as kitchen sink and type of refrigeration equipment. In 1970 and 1980, data for kitchen facilities were shown only for year-round units.

MARITAL STATUS

The data on marital status were derived from answers to questionnaire item 6, which was asked of all persons. The marital status classification refers to the status at the time of enumeration. Data on marital status are tabulated only for persons 15 years old and over.

All persons were asked whether they were ''now married,'' ''widowed,'' ''divorced,'' ''separated,'' or ''never married.'' Couples who live together (unmarried persons, persons in common-law marriages) were allowed to report the marital status they considered the most appropriate.

When marital status was not reported, it was imputed according to the relationship to the householder and sex and age of the person. (For more information on imputation, see Appendix C, Accuracy of the Data.)

Comparability—The 1990 marital status definitions are the same as those used in 1980 with the exception of the term ''never married'' which replaces the term ''single'' in tabulations. A general marital status question has been asked in every census since 1880.

MEALS INCLUDED IN RENT

The data on meals included in the rent were obtained from questionnaire item H7b, which was asked of all occupied housing units that were rented for cash and all vacant housing units that were for rent at the time of enumeration.

The statistics on meals included in rent are presented for specified renter-occupied and specified vacant-for-rent units. Specified renter-occupied and specified vacant-for-rent units exclude one-family houses on 10 or more acres. (For more information, see the discussion under ''Contract Rent.'')

Comparability—This is a new item in 1990. It is intended to measure ''congregate'' housing which is generally considered to be housing units where the rent includes meals and other services, such as transportation and recreation.

MOBILE HOME COSTS

The data on mobile home costs were obtained from questionnaire item H26, which was asked at owner-occupied mobile homes. This item was asked on a sample basis.

These data include the total yearly costs for personal property taxes, land or site rent, registration fees, and license fees on all owner-occupied mobile homes. The instructions are to not include real estate taxes already reported in question H21.

Costs are estimated as closely as possible when exact costs are not known. Amounts are the total for an entire 12-month billing period, even if they are paid by someone outside the household or remain unpaid.

The data from this item are added to payments for mortgages, real estate taxes, fire, hazard, and flood insurance payments, utilities, and fuels to derive selected monthly owner costs for mobile homes owners.

Comparability—This item is new for 1990.

MORTGAGE PAYMENT

The data on mortgage payment were obtained from questionnaire item H23b, which was asked at owner occupied one-family houses, condominiums, and mobile homes. This item was asked on a sample basis. Question H23b provides the regular monthly amount required to be paid the lender for the first mortgage (deed of trust, contract to purchase, or similar debt) on the property. Amounts are included even if the payments are delinquent or paid by someone else. The amounts reported are included in the computation of ''Selected Monthly Owner Costs'' and ''Selected Monthly Owner Costs as a Percentage of Household Income in 1989'' for units with a mortgage.

The amounts reported include everything paid to the lender including principal and interest payments, real estate taxes, fire, hazard, and flood insurance payments, and mortgage insurance premiums. Separate questions determine whether real estate taxes and fire, hazard, or flood insurance payments are included in the mortgage payment to the lender. This makes it possible to avoid counting these components twice in the computation of ''Selected Monthly Owner Costs.''

Comparability—Information on mortgage payment was collected for the first time in 1980. It was collected only at owner-occupied one-family houses. Excluded were mobile homes, condominiums, houses with a business or medical office on the property, one-family houses on 10 or more acres, and housing units in multi-unit buildings. In 1990, the questions on monthly mortgage payments were asked of all owner-occupied one-family

houses, including one-family houses on 10 or more acres. They were also asked at mobile homes, condominiums, and one-family houses with a business or medical office.

The 1980 census obtained total regular monthly mortgage payments, including payments on second or junior mortgages, from a single question. Two questions were used in 1990; one for regular monthly payments on first mortgages, and one for regular monthly payments on second or junior mortgages or home equity loans. (For more information, see the discussion under ''Second or Junior Mortgage Payment.'')

MORTGAGE STATUS

The data on mortgage status were obtained from questionnaire items H23a and H24a, which were asked at owner-occupied one-family houses, condominiums, and mobile homes. ''Mortgage'' refers to all forms of debt where the property is pledged as security for repayment of the debt. It includes such debt instruments as deeds of trust, trust deeds, contracts to purchase, land contracts, junior mortgages and home equity loans.

A mortgage is considered a first mortgage if it has prior claim over any other mortgage, or if it is the only mortgage on the property. All other mortgages, (second, third, etc.) are considered junior mortgages. A home equity loan is generally a junior mortgage. If no first mortgage is reported, but a junior mortgage or home equity loan is reported, then the loan is considered a first mortgage.

In most census data products, the tabulations for ''Selected Monthly Owner Costs'' and ''Selected Monthly Owner Costs as a Percentage of Household Income in 1989'' are usually shown separately for units ''with a mortgage'' and for units ''not mortgaged.'' The category ''not mortgaged'' is comprised of housing units owned free and clear of debt.

Comparability—A question on mortgage status was included in the 1940 and 1950 censuses, but not in the 1960 and 1970 censuses. The item was reinstated in 1980 along with a separate question dealing with the existence of second or junior mortgages. In 1980, the mortgage status questions were asked at owner-occupied one-family houses on less than 10 acres. Excluded were mobile homes, condominiums, houses with a business or medical office, houses on 10 or more acres, and housing units in multi-unit buildings. In 1990, the questions were asked of all one-family owner-occupied housing units, including houses on 10 or more acres. They were also asked at mobile homes, condominiums, and houses with a business or medical office.

PERSONS IN UNIT

This item is based on the 100-percent count of persons in occupied housing units. All persons occupying the housing unit are counted, including the householder, occupants related to the householder and lodgers, roomers, boarders, and so forth.

The data on ''persons in unit'' show the number of housing units occupied by the specified number of persons. The phrase ''persons in unit'' is used for housing tabulations, ''persons in households'' for population items. Figures for ''persons in unit'' match those for ''persons in household'' for 100-percent data products. In sample products, they may differ because of the weighting process.

Median Persons in Unit—In computing median persons in unit, a whole number is used as the midpoint of an interval; thus, a unit with 4 persons is treated as an interval ranging from 3.5 to 4.5 persons. Median persons is rounded to the nearest hundredth. (For more information on medians, see the discussion under ''Derived Measures.'')

Persons in Occupied Housing Units—This is the total population minus those persons living in group quarters. ''Persons per occupied housing unit'' is computed by dividing the population living in housing units by the number of occupied housing units.

PERSONS PER ROOM

''Persons per room'' is obtained by dividing the number of persons in each occupied housing unit by the number of rooms in the unit. The figures shown refer, therefore, to the number of occupied housing units having the specified ratio of persons per room.

Mean Persons Per Room—This is computed by dividing persons in housing units by the aggregate number of rooms. This is intended to provide a measure of utilization. A higher mean may indicate a greater degree of utilization or crowding; a low mean may indicate underutilization. (For more information on means, see the discussion under ''Derived Measures.'')

PLUMBING FACILITIES

The data on plumbing facilities were obtained from questionnaire item H10, which was asked at both occupied and vacant housing units. This item was asked on a sample basis. Complete plumbing facilities include hot and cold piped water, a flush toilet, and a bathtub or shower. All three facilities must be located inside the house, apartment, or mobile home, but not necessarily in the same room. Housing units are classified as lacking complete plumbing facilities when any of the three facilities are not present.

Comparability—The 1990 data on complete plumbing facilities are not strictly comparable with the 1980 data. In 1980, complete plumbing facilities were defined as hot and cold piped water, a bathtub or shower, and a flush toilet in the housing unit for the exclusive use of

the residents of that unit. In 1990, the Census Bureau dropped the requirement of exclusive use from the definition of complete plumbing facilities. Of the 2.3 million year-round housing units classified in 1980 as lacking complete plumbing for exclusive use, approximately 25 percent of these units had complete plumbing but the facilities were also used by members of another household. From 1940 to 1970, separate and more detailed questions were asked on piped water, bathing, and toilet facilities. In 1970 and 1980, the data on plumbing facilities were shown only for year-round units.

POVERTY STATUS IN 1989

The data on poverty status of households were derived from answers to the same questions as the income data. This item was asked on a sample basis. Households are classified below the poverty level when the total 1989 income of the family or of the nonfamily householder is below the appropriate poverty threshold. The income of persons living in the household who are unrelated to the householder is not considered when determining the poverty status of a household. The poverty thresholds vary depending upon three criteria; size of family, number of children, and age of the family householder or unrelated individual. (For more information, on ''Poverty Status in 1989'' and ''Income in 1989,'' see 1990 CP-2, *Social and Economic Characteristics.)*

RACE

The data on race were derived from answers to questionnaire item 4, which was asked of all persons. The concept of race as used by the Census Bureau reflects self-identification; it does not denote any clear-cut scientific definition of biological stock. The data for race represent self-classification by people according to the race with which they most closely identify. Furthermore, it is recognized that the categories of the race item include both racial and national origin or socio-cultural groups.

During direct interviews conducted by enumerators, if a person could not provide a single response to the race question, he or she was asked to select, based on self-identification, the group which best described his or her racial identity. If a person could not provide a single race response, the race of the mother was used. If a single race response could not be provided for the person's mother, the first race reported by the person was used. In all cases where occupied housing units, households, or families are classified by race, the race of the householder was used.

The racial classification used by the Census Bureau generally adheres to the guidelines in Federal Statistical Directive No. 15, issued by the Office of Management and Budget, which provides standards on ethnic and racial categories for statistical reporting to be used by all Federal agencies. In this report, data are presented for housing units classified by the race of the householder. The racial categories used in the 1990 census data products are provided below.

White—Includes persons who indicated their race as ''White'' or reported entries such as Canadian, German, Italian, Lebanese, Near Easterner, Arab, or Polish.

Black—Includes persons who indicated their race as ''Black or Negro'' or reported entries such as African American, Afro-American, Black Puerto Rican, Jamaican, Nigerian, West Indian, or Haitian.

American Indian, Eskimo, or Aleut—Includes persons who classified themselves as such in one of the specific race categories identified below.

American Indian—Includes persons who indicated their race as ''American Indian,'' entered the name of an Indian tribe, or reported such entries as Canadian Indian, French-American Indian, or Spanish-American Indian.

Eskimo—Includes persons who indicated their race as ''Eskimo'' or reported entries such as Arctic Slope, Inupiat, and Yupik.

Aleut—Includes persons who indicated their race as ''Aleut'' or reported entries such as Alutiiq, Egegik, and Pribilovian.

Asian or Pacific Islander—Includes persons who reported in one of the Asian or Pacific Islander groups listed on the questionnaire or who provided write-in responses such as Thai, Nepali, or Tongan. A more detailed listing of the groups comprising the Asian or Pacific Islander population is presented in figure 1 below. In some data products, information is presented separately for the Asian population and the Pacific Islander population.

Asian—Includes ''Chinese,'' ''Filipino,'' ''Japanese,'' ''Asian Indian,'' ''Korean,'' ''Vietnamese,'' and ''Other Asian.'' In some tables, ''Other Asian'' may not be shown separately, but is included in the total Asian population.

Chinese—Includes persons who indicated their race as ''Chinese'' or who identified themselves as Cantonese, Tibetan, or Chinese American. In standard census reports, persons who reported as ''Taiwanese'' or ''Formosan'' are included here with Chinese.

In special reports on the Asian or Pacific Islander population, information on persons who identified themselves as Taiwanese are shown separately.

Filipino—Includes persons who indicated their race as ''Filipino'' or reported entries such as Philipino, Philipine, or Filipino American.

Japanese—Includes persons who indicated their race as ''Japanese'' and persons who identified themselves as Nipponese or Japanese American.

Asian Indian—Includes persons who indicated their race as ''Asian Indian'' and persons who identified themselves as Bengalese, Bharat, Dravidian, East Indian, or Goanese.

Korean—Includes persons who indicated their race as ''Korean'' and persons who identified themselves as Korean American.

Vietnamese—Includes persons who indicated their race as ''Vietnamese'' and persons who identified themselves as Vietnamese American.

Cambodian—Includes persons who provided a write-in response such as Cambodian or Cambodia.

Hmong—Includes persons who provided a write-in response such as Hmong, Laohmong, or Mong.

Laotian—Includes persons who provided a write-in response such as Laotian, Laos, or Lao.

Thai—Includes persons who provided a write-in response such as Thai, Thailand, or Siamese.

Other Asian—Includes persons who provided a write-in response of Bangladeshi, Burmese, Indonesian, Pakistani, Sri Lankan, Amerasian, or Eurasian. See figure 1 for other groups comprising ''Other Asian.''

Pacific Islander—Includes persons who indicated their race as ''Pacific Islander'' by classifying themselves into one of the following race categories or identifying themselves as one of the Pacific Islander cultural groups of Polynesian, Micronesian, or Melanesian.

Hawaiian—Includes persons who indicated their race as ''Hawaiian'' as well as persons who identified themselves as Part Hawaiian or Native Hawaiian.

Samoan—Includes persons who indicated their race as ''Samoan'' or persons who identified themselves as American Samoan or Western Samoan.

Guamanian—Includes persons who indicated their race as ''Guamanian'' or persons who identified themselves as Chamorro or Guam.

Other Pacific Islander—Includes persons who provided a write-in response of a Pacific Islander group such as Tahitian, Northern Mariana Islander, Palauan, Fijian, or a cultural group such as Polynesian, Micronesian, or Melanesian. See figure 1 for other groups comprising ''Other Pacific Islander.''

Other Race—Includes all other persons not included in the ''White,'' ''Black,'' ''American Indian, Eskimo, or Aleut,'' and the ''Asian or Pacific Islander'' race categories described above. Persons reporting in the ''Other race'' category and providing write-in entries such as multiracial, multiethnic, mixed, interracial, Wesort, or a Spanish/ Hispanic origin group (such as Mexican, Cuban, or Puerto Rican) are included here.

Written entries to three categories on the race item—''Indian (Amer.),'' ''Other Asian or Pacific Islander (API),'' and ''Other race''—were reviewed, edited, and coded by subject matter specialists. (For more information on the coding operation, see the section below that discusses ''Comparability.'')

If the race entry for a member of a household was missing on the questionnaire, race was assigned based upon the reported entries of race by other household members using specific rules of precedence of household relationship. For example, if race was missing for the daughter of the householder, then the race of her mother (as female householder or female spouse) would be assigned. If there was no female householder or spouse in the household, the daughter would be assigned her father's (male householder) race. If race was not reported for anyone in the household, the race of a householder in a previously processed household was assigned. This procedure is a variation of the general imputation procedures described in Appendix C, Accuracy of the Data.

Limitation of the Data—In the 1990 census, respondents sometimes did not fill in a circle or filled the ''Other race'' circle and wrote in a response, such as Arab, Polish, or African American in the shared write-in box for ''Other race'' and ''Other API'' responses. During the automated coding process, these responses were edited and assigned to the appropriate racial designation. Also, some Hispanic origin persons did not fill in a circle, but provided entries such as Mexican or Puerto Rican. These persons were classified in the ''Other race'' category during the coding and editing process. Since sample processing included additional editing, there may be some minor differences between sample data and 100-percent data.

Comparability—Differences between the 1990 census and earlier censuses affect the comparability of data for certain racial groups. The 1990 census was the first census to undertake, on a 100-percent basis, an automated review, edit, and coding operation for written responses to the race item. The automated coding system used in the 1990 census greatly reduced the potential for error associated with a clerical review. Specialists with a thorough knowledge of the race subject matter reviewed, edited, coded, and resolved inconsistent or incomplete responses. In the 1980 census, there was only a limited clerical review of the race responses on the 100-percent forms with a full clerical review conducted only on the sample questionnaires.

Another major difference between the 1990 and preceding censuses is the handling of the write-in responses for the Asian or Pacific Islander populations. In addition to the nine Asian or Pacific Islander categories shown on the questionnaire under the spanner ''Asian or Pacific Islander (API),'' the 1990 census race item provided a new residual category, ''Other API,'' for Asian or Pacific Islander persons who did not report in one of the listed Asian or Pacific Islander groups. During the coding operation, write-in responses for ''Other API'' were reviewed, coded, and assigned to the appropriate classification. For example, in 1990, a write-in entry of Laotian, Thai, or Javanese is classified as ''Other Asian,'' while a write-in entry of Tongan or Fijian is classified as ''Other Pacific Islander.''

In the 1980 census, the nine Asian or Pacific Islander groups were also listed separately. However, persons not belonging to these nine groups wrote in their specific racial group under the ''Other'' race category. Persons with a written entry such as Laotian, Thai, or Tongan, were tabulated and published as ''Other race'' in the 100-percent processing operation in 1980, but were reclassified as ''Other Asian and Pacific Islander'' in 1980 sample tabulations. In 1980 special reports on the Asian or Pacific Islander populations, data were shown separately for ''Other Asian'' and ''Other Pacific Islander.''

Another difference between the 1990 and preceding censuses is the approach taken when persons of Spanish/ Hispanic origin did not report in a specific race category but reported as ''Other race'' or ''Other.'' These persons commonly provided a write-in entry such as Mexican, Venezuelan, or Latino. In the 1990 and 1980 censuses, these entries remained in the ''Other race'' or ''Other'' category, respectively. In the 1970 census, most of these persons were included in the ''White'' category. (For more information on ''Race,'' see 1990 CP-1, *General Population Characteristics*.)

Figure 1. **Asian or Pacific Islander Groups Reported in the 1990 Census**

Asian	Pacific Islander
Chinese	Hawaiian
Filipino	Samoan
Japanese	Guamanian
Asian Indian	Other Pacific Islander[1]
Korean	Carolinian
Vietnamese	Fijian
Cambodian	Kosraean
Hmong	Melanesian[3]
Laotian	Micronesian[3]
Thai	Northern Mariana Islander
Other Asian[1]	Palauan
Bangladeshi	Papua New Guinean
Bhutanese	Ponapean (Pohnpeian)
Borneo	Polynesian[3]
Burmese	Solomon Islander
Celebesian	Tahitian
Ceram	Tarawa Islander
Indochinese	Tokelauan
Indonesian	Tongan
Iwo-Jiman	Trukese (Chuukese)
Javanese	Yapese
Malayan	Pacific Islander, not specified
Maldivian	
Nepali	
Okinawan	
Pakistani	
Sikkim	
Singaporean	
Sri Lankan	
Sumatran	
Asian, not specified[2]	

[1]In some data products, specific groups listed under ''Other Asian'' or ''Other Pacific Islander'' are shown separately. Groups not shown are tabulated as ''All other Asian'' or ''All other Pacific Islander,'' respectively.

[2]Includes entries such as Asian American, Asian, Asiatic, Amerasian, and Eurasian.

[3]Polynesian, Micronesian, and Melanesian are Pacific Islander cultural groups.

REAL ESTATE TAXES

The data on real estate taxes were obtained from questionnaire item H21, which was asked at owner-occupied one-family houses, condominiums, and mobile homes. The statistics from this question refer to the total amount of all real estate taxes on the entire property (land and buildings) payable in 1989 to all taxing jurisdictions, including special assessments, school taxes, county taxes, and so forth.

Real estate taxes include state, local, and all other real estate taxes even if delinquent, unpaid, or paid by someone who is not a member of the household. However, taxes due from prior years are not included. If taxes are paid on other than a yearly basis, the payments are converted to a yearly basis.

The payment for real estate taxes is added to payments for fire, hazard, and flood insurance, utilities, fuels, and mortgages (both first and junior mortgages and home equity loans) to derive ''Selected Monthly Owner Costs'' and ''Selected Monthly Owner Costs as a Percentage of Household Income in 1989.'' A separate

question (H23c) determines whether real estate taxes are included in the mortgage payment to the lender(s). This makes it possible to avoid counting taxes twice in the computations.

Comparability—Data for real estate taxes were collected for the first time in 1980. The question was asked only at owner-occupied one-family houses. Excluded were mobile homes or trailers, condominiums, houses with a business or medical office on the property, houses on 10 or more acres, and housing units in multi-unit buildings. In 1990, the question was asked of all one-family owner-occupied houses, including houses on 10 or more acres. It was also asked at mobile homes, condominiums, and one-family houses with a business or medical office on the property.

ROOMS

The data on rooms were obtained from questionnaire item H3, which was asked at both occupied and vacant housing units. The statistics on rooms are in terms of the number of housing units with a specified number of rooms. The intent of this question is to count the number of whole rooms used for living purposes.

For each unit, rooms include living rooms, dining rooms, kitchens, bedrooms, finished recreation rooms, enclosed porches suitable for year-round use, and lodger's rooms. Excluded are strip or pullman kitchens, bathrooms, open porches, balconies, halls or foyers, half-rooms, utility rooms, unfinished attics or basements, or other unfinished space used for storage. A partially divided room is a separate room only if there is a partition from floor to ceiling, but not if the partition consists solely of shelves or cabinets.

Median Rooms—This measure divides the room distribution into two equal parts, one-half of the cases falling below the median number of rooms and one-half above the median. In computing median rooms, the whole number is used as the midpoint of the interval; thus, the category ''3 rooms'' is treated as an interval ranging from 2.5 to 3.5 rooms. Median rooms is rounded to the nearest tenth. (For more information on medians, see the discussion under ''Derived Measures.'')

Aggregate Rooms—To calculate aggregate rooms, an arbitrary value of ''10'' is assigned to rooms for units falling within the terminal category, ''9 or more.'' (For more information on aggregates and means, see the discussion under ''Derived Measures.'')

Comparability—Data on rooms have been collected since 1940. In 1970 and 1980, these data were shown only for year-round housing units. In 1990, these data are shown for all housing units.

SECOND OR JUNIOR MORTGAGE PAYMENT

The data on second or junior mortgage payments were obtained from questionnaire items H24a and H24b, which were asked at owner-occupied one-family houses, condominiums, and mobile homes. Question H24a asks whether a second and junior mortgage or a home equity loan exists on the property. Question H24b provides the regular monthly amount required to be paid to the lender on all second or junior mortgages and home equity loans. Amounts are included even if the payments are delinquent or paid by someone else. The amounts reported are included in the computation of ''Selected Monthly Owner Costs'' and ''Selected Monthly Owner Costs as a Percentage of Household Income in 1989'' for units with a mortgage.

All mortgages other than first mortgages are classified as ''junior'' mortgages. A second mortgage is a junior mortgage which gives the lender a claim against the property which is second to the claim of the holder of the first mortgage. Any other junior mortgage(s) would be subordinate to the second mortgage. A home equity loan is a line of credit available to the borrower that is secured by real estate. It may be placed on a property that already has a first or second mortgage, or it may be placed on a property that is owned free and clear.

If the respondents answered that no first mortgage existed, but a second mortgage did (as in the above case with a home equity loan), computer edit assigned the unit a first mortgage and made the first monthly mortgage payment the amount reported in the second mortgage. The second mortgage data were then made ''No'' in question H24a and blank in question H24b.

Comparability—The 1980 census obtained total regular monthly mortgage payments, including payments on second or junior mortgages, from one single question. Two questions were used in 1990; one for regular monthly payments on first mortgages, and one for regular monthly payments on second or junior mortgages and home equity loans.

SELECTED MONTHLY OWNER COSTS

The data on selected monthly owner costs were obtained from questionnaire items H20 through H26 for owner-occupied one-family houses, condominiums, and mobile homes. Selected monthly owner costs is the sum of payments for mortgages, deeds of trust, contracts to purchase, or similar debts on the property (including payments for the first mortgage, second or junior mortgages, and home equity loans); real estate taxes; fire, hazard, and flood insurance on the property; utilities (electricity, gas, and water); and fuels (oil, coal, kerosene, wood, etc.). It also includes, where appropriate, the monthly condominium fee for condominiums and mobile home costs (personal property taxes, site rent, registration fees, and license fees) for mobile homes.

In certain tabulations, selected monthly owner costs are presented separately for specified owner-occupied housing units (owner-occupied one-family houses on less than 10 acres without a business or medical office on the property), owner-occupied condominiums, and owner-occupied mobile homes. Data are usually shown separately for units ''with a mortgage'' and for units ''not mortgaged.''

Median Selected Monthly Owner Costs—This measure is rounded to the nearest whole dollar.

Comparability—The components of selected monthly owner costs were collected for the first time in 1980. The 1990 tabulations of selected monthly owner costs for specified owner-occupied housing units are virtually identical to 1980, the primary difference was the amounts of the first and second mortgages were collected in separate questions in 1990, while the amounts were collected in a single question in 1980. The component parts of the item were tabulated for mobile homes and condominiums for the first time in 1990.

In 1980, costs for electricity and gas were collected as average monthly costs. In 1990, all utility and fuel costs were collected as yearly costs and divided by 12 to provide an average monthly cost.

SELECTED MONTHLY OWNER COSTS AS A PERCENTAGE OF HOUSEHOLD INCOME IN 1989

The information on selected monthly owner costs as a percentage of household income in 1989 is the computed ratio of selected monthly owner costs to monthly household income in 1989. The ratio was computed separately for each unit and rounded to the nearest whole percentage. The data are tabulated separately for specified owner-occupied units, condominiums, and mobile homes.

Separate distributions are often shown for units ''with a mortgage'' and for units ''not mortgaged.'' Units occupied by households reporting no income or a net loss in 1989 are included in the ''not computed'' category. (For more information, see the discussion under ''Selected Monthly Owner Costs.'')

Comparability—The components of selected monthly owner costs were collected for the first time in 1980. The tabulations of ''Selected Monthly Owner Costs as a Percentage of Household Income in 1989'' for specified owner-occupied housing units are comparable to 1980.

SEWAGE DISPOSAL

The data on sewage disposal were obtained from questionnaire item H16, which was asked at both occupied and vacant housing units. This item was asked on a sample basis. Housing units are either connected to a public sewer, to a septic tank or cesspool, or they dispose of sewage by other means. A public sewer may be operated by a government body or by a private organization. A housing unit is considered to be connected to a septic tank or cesspool when the unit is provided with an underground pit or tank for sewage disposal. The category, ''Other means'' includes housing units which dispose of sewage in some other way.

Comparability—Data on sewage disposal have been collected since 1940. In 1970 and 1980, data were shown only for year-round housing units.

SEX

The data on sex were derived from answers to questionnaire item 3, which was asked of all persons. For most cases in which sex was not reported, it was determined by the appropriate entry from the person's given name and household relationship. Otherwise, sex was imputed according to the relationship to the householder and the age and marital status of the person. (For more information on imputation, see Appendix C, Accuracy of the Data.)

Comparability—A question on the sex of individuals has been asked of the total population in every census.

SOURCE OF WATER

The data on source of water were obtained from questionnaire item H15, which was asked at both occupied and vacant housing units. Housing units may receive their water supply from a number of sources. A common source supplying water to five or more units is classified as a ''Public system or private company.'' The water may be supplied by a city, county, water district, water company, etc., or it may be obtained from a well which supplies water to five or more housing units. If the water is supplied from a well serving four or fewer housing units, the units are classified as having water supplied by either an ''Individual drilled well'' or an ''Individual dug well.'' Drilled wells or small diameter wells are usually less than 1-l/ 2 feet in diameter. Dug wells are usually larger than 1-1/ 2 feet wide and generally hand dug. The category, ''Some other source'' includes water obtained from springs, creeks, rivers, lakes, cisterns, etc.

Comparability—Data on source of water have been collected since 1940. In 1970 and 1980, data were shown only for year-round housing units.

TELEPHONE IN HOUSING UNIT

The data on telephones were obtained from questionnaire item H12, which was asked at occupied housing units. This item was asked on a sample basis. A

telephone must be inside the house or apartment for the unit to be classified as having a telephone. Units where the respondent uses a telephone located inside the building but not in the respondent's living quarters are classified as having no telephone.

Comparability—Data on telephones in 1980 are comparable to 1990. The 1960 and 1970 censuses collected data on telephone availability. A unit was classified as having a telephone available if there was a telephone number on which occupants of the unit could be reached. The telephone could have been in another unit, in a common hall, or outside the building.

TENURE

The data for tenure were obtained from questionnaire item H4, which was asked at all occupied housing units. All occupied housing units are classified as either owner occupied or renter occupied.

Owner Occupied—A housing unit is owner occupied if the owner or co-owner lives in the unit even if it is mortgaged or not fully paid for. The owner or co-owner must live in the unit and usually is the person listed in column 1 of the questionnaire. The unit is ''Owned by you or someone in this household with a mortgage or loan'' if it is being purchased with a mortgage or some other debt arrangement such as a deed of trust, trust deed, contract to purchase, land contract, or purchase agreement. The unit is also considered owned with a mortgage if it is built on leased land and there is a mortgage on the unit.

A housing unit is ''Owned by you or someone in this household free and clear (without a mortgage)'' if there is no mortgage or other similar debt on the house, apartment, or mobile home including units built on leased land if the unit is owned outright without a mortgage. Although owner-occupied units are divided between mortgaged and owned free and clear on the questionnaire, census data products containing 100-percent data show only total owner-occupied counts. More extensive mortgage information is collected from the long-form questionnaire and is shown in census products containing sample data. (For more information, see the discussion under '' Mortgage Status.'')

Renter Occupied—All occupied housing units which are not owner occupied, whether they are rented for cash rent or occupied without payment of cash rent, are classified as renter occupied. ''No cash rent'' units are separately identified in the rent tabulations. Such units are generally provided free by friends or relatives or in exchange for services such as resident manager, caretaker, minister, or tenant farmer. Housing units on military bases also are classified in the ''No cash rent'' category. ''Rented for cash rent'' includes units in continuing care, sometimes called life care arrangements. These arrangements usually involve a contract between one or more individuals and a health services provider guaranteeing the individual shelter, usually a house or apartment, and services, such as meals or transportation to shopping or recreation.

Comparability—Data on tenure have been collected since 1890. In 1970, the question on tenure also included a category for condominium and cooperative ownership. In 1980, condominium units and cooperatives were dropped from the tenure item, and since 1980, only condominium units are identified in a separate question.

For 1990, the response categories were expanded to allow the respondent to report whether the unit was owned with a mortgage or free and clear (without a mortgage). The distinction between units owned with a mortgage and units owned free and clear was added in 1990 to improve the count of owner-occupied units. Research after the 1980 census indicated some respondents did not consider their units owned if they had a mortgage.

UNITS IN STRUCTURE

The data on units in structure (also referred to as ''type of structure'') were obtained from questionnaire item H2, which was asked at all housing units. A structure is a separate building that either has open spaces on all sides or is separated from other structures by dividing walls that extend from ground to roof. In determining the number of units in a structure, all housing units, both occupied and vacant, are counted. Stores or office space are excluded.

The statistics are presented for the number of housing units in structures of specified type and size, not for the number of residential buildings.

1-Unit, Detached—This is a 1-unit structure detached from any other house; that is, with open space on all four sides. Such structures are considered detached even if they have an adjoining shed or garage. A one-family house which contains a business is considered detached as long as the building has open space on all four sides. Mobile homes or trailers to which one or more permanent rooms have been added or built are also included.

1-Unit, Attached—This is a 1-unit structure which has one or more walls extending from ground to roof separating it from adjoining structures. In row houses (sometimes called townhouses), double houses, or houses attached to nonresidential structures, each house is a separate, attached structure if the dividing or common wall goes from ground to roof.

2 or More Units—These are units in structures containing 2 or more housing units, further categorized as units in structures with 2, 3 or 4, 5 to 9, 10 to 19, 20 to 49, and 50 or more units.

Mobile Home or Trailer—Both occupied and vacant mobile homes to which no permanent rooms have been added are counted in this category. Mobile homes or trailers used only for business purposes or for extra sleeping space and mobile homes or trailers for sale on a dealer's lot, at the factory, or in storage are not counted in the housing inventory.

Other—This category is for any living quarters occupied as a housing unit that does not fit the previous categories. Examples that fit this category are houseboats, railroad cars, campers, and vans.

Comparability—Data on units in structure have been collected since 1940 and on mobile homes and trailers since 1950. In 1970 and 1980, these data were shown only for year-round housing units. In 1990, these data are shown for all housing units. In 1980, the data were collected on a sample basis. The category, ''Boat, tent, van, etc.'' was replaced in 1990 by the category ''Other.'' In some areas, the proportion of units classified as ''Other'' is far larger than the number of units that were classified as ''Boat, tent, van, etc.'' in 1980.

USUAL HOME ELSEWHERE

The data for usual home elsewhere are obtained from questionnaire item B, which was completed by census employees. A housing unit temporarily occupied at the time of enumeration entirely by persons with a usual residence elsewhere is classified as vacant. The occupants are classified as having a ''Usual home elsewhere'' and are counted at the address of their usual place of residence. Typical examples are people in a vacation home, persons renting living quarters temporarily for work, and migrant workers.

Limitation of the Data—Evidence from previous censuses suggests that in some areas enumerators marked units as ''vacant—usual home elsewhere'' when they should have marked ''vacant—regular.''

Comparability—Data for usual home elsewhere was tabulated for the first time in 1980.

UTILITIES

The data on utility costs were obtained from questionnaire items H20a through H20d, which were asked of occupied housing units. These items were asked on a sample basis.

Questions H20a through H20d asked for the yearly cost of utilities (electricity, gas, water) and other fuels (oil, wood, kerosene, etc.). For the tabulations, these yearly amounts are divided by 12 to derive the average monthly cost and are then included in the computation of ''Gross Rent,'' ''Gross Rent as a Percentage of Household Income in 1989,'' ''Selected Monthly Owner Costs,'' and ''Selected Monthly Owner Costs as a Percentage of Household Income in 1989.''

Costs are recorded if paid by or billed to occupants, a welfare agency, relatives, or friends. Costs that are paid by landlords, included in the rent payment, or included in condominium or cooperative fees are excluded.

Limitation of the Data—Research has shown that respondents tended to overstate their expenses for electricity and gas when compared to utility company records. There is some evidence that this overstatement is reduced when yearly costs are asked rather than monthly costs. Caution should be exercised in using these data for direct analysis because costs are not reported for certain kinds of units such as renter-occupied units with all utilities included in the rent and owner-occupied condominium units with utilities included in the condominium fee.

Comparability—The data on utility costs have been collected since 1980 for owner-occupied housing units, and since 1940 for renter-occupied housing units. In 1980, costs for electricity and gas were collected as average monthly costs. In 1990, all utility and fuel costs were collected as yearly costs and divided by 12 to provide an average monthly cost.

VACANCY STATUS

The data on vacancy status were obtained from questionnaire item C1, which was completed by census enumerators. Vacancy status and other characteristics of vacant units were determined by enumerators obtaining information from landlords, owners, neighbors, rental agents, and others. Vacant units are subdivided according to their housing market classification as follows:

For Rent—These are vacant units offered ''for rent,'' and vacant units offered either ''for rent'' or ''for sale.''

For Sale Only—These are vacant units being offered ''for sale only,'' including units in cooperatives and condominium projects if the individual units are offered ''for sale only.''

Rented or Sold, Not Occupied—If any money rent has been paid or agreed upon but the new renter has not moved in as of the date of enumeration, or if the unit has recently been sold but the new owner has not yet moved in, the vacant unit is classified as ''rented or sold, not occupied.''

For Seasonal, Recreational, or Occasional Use—These are vacant units used or intended for use only in certain seasons or for weekend or other occasional use throughout the year.

Seasonal units include those used for summer or winter sports or recreation, such as beach cottages and hunting cabins. Seasonal units may also include quarters for such workers as herders and loggers. Interval ownership units, sometimes called shared ownership or time-sharing condominiums, also are included here.

For Migrant Workers—These include vacant units intended for occupancy by migratory workers employed in farm work during the crop season. (Work in a cannery, a freezer plant, or a food processing plant is not farm work.)

Other Vacant—If a vacant unit does not fall into any of the classifications specified above, it is classified as ''other vacant.'' For example, this category includes units held for occupancy by a caretaker or janitor, and units held for personal reasons of the owner.

Homeowner Vacancy Rate—This is the percentage relationship between the number of vacant units for sale and the total homeowner inventory. It is computed by dividing the number of vacant units for sale only by the sum of the owner-occupied units and the number of vacant units that are for sale only.

Rental Vacancy Rate—This is the percentage relationship of the number of vacant units for rent to the total rental inventory. It is computed by dividing the number of vacant units for rent by the sum of the renter-occupied units and the number of vacant units for rent.

Comparability—Data on vacancy status have been collected since 1940. For 1990, the category, ''seasonal/ recreational/ occasional use'' combined vacant units classified in 1980 as ''seasonal or migratory'' and ''held for occasional use.'' Also, in 1970 and 1980, housing characteristics were generally presented only for year-round units. In 1990, housing characteristics are shown for all housing units.

VALUE

The data on value (also referred to as ''price asked'' for vacant units) were obtained from questionnaire item H6, which was asked at housing units that were owned, being bought, or vacant for sale at the time of enumeration. Value is the respondent's estimate of how much the property (house and lot, mobile home and lot, or condominium unit) would sell for if it were for sale. If the house or mobile home is owned or being bought, but the land on which it sits is not, the respondent was asked to estimate the combined value of the house or mobile home and the land. For vacant units, value is the price asked for the property.

Value is tabulated separately for all owner-occupied and vacant-for-sale housing units, owner-occupied and vacant-for-sale mobile homes or trailers, and specified owner-occupied and specified vacant-for-sale housing units. Specified owner-occupied and specified vacant-for-sale housing units include only one-family houses on less than 10 acres without a business or medical office on the property. The data for ''specified'' units exclude mobile homes, houses with a business or medical office, houses on 10 or more acres, and housing units in multi-unit buildings.

Median and Quartile Value—The median divides the value distribution into two equal parts. Quartiles divide the value distribution into four equal parts. These measures are rounded to the nearest hundred dollars. (For more information on medians and quartiles, see the discussion under ''Derived Measures.'')

Aggregate Value—To calculate aggregate value, the amount assigned for the category ''Less than $10,000'' is $9,000. The amount assigned to the category ''$500,000 or more'' is $600,000. Mean value is rounded to the nearest hundred dollars. (For more information on aggregates and means, see the discussion under ''Derived Measures.'')

Comparability—In 1980, value was asked only at owner-occupied or vacant-for-sale one-family houses on less than 10 acres with no business or medical office on the property and at all owner-occupied or vacant-for-sale condominium housing units. Mobile homes were excluded. Value data were presented for specified owner-occupied housing units, specified vacant-for-sale-only housing units, and owner-occupied condominium housing units.

In 1990, the question was asked at all owner-occupied or vacant-for-sale-only housing units with no exclusions. Data presented for specified owner-occupied and specified vacant-for-sale-only housing units will include one-family condominium houses but not condominiums in multi-unit structures since condominium units are now identified only in long-form questionnaires.

For 1990, quartiles have been added because the range of values and rents in the United States has increased in recent years. Upper and lower quartiles can be used to note large value and rent differences among various geographic areas.

VEHICLES AVAILABLE

The data on vehicles available were obtained from questionnaire item H13, which was asked at occupied housing units. This item was asked on a sample basis. These data show the number of households with a specified number of passenger cars, vans, pickup or panel trucks of one-ton capacity or less kept at home and available for the use of household members. Vehicles rented or leased for one month or more, company vehicles, and police and government vehicles are included

if kept at home and used for nonbusiness purposes. Dismantled or immobile vehicles are excluded. Vehicles kept at home but used only for business purposes are also excluded.

Vehicles Per Household—This is computed by dividing aggregate vehicles available by the number of occupied housing units.

Limitation of the Data—The 1980 census evaluations showed that the number of automobiles was slightly overreported; the number of vans and trucks slightly underreported. The statistics do not measure the number of vehicles privately owned or the number of households owning vehicles.

Comparability—Data on automobiles available were collected from 1960 to 1980. In 1980, a separate question was also asked on the number of trucks and vans. The data on automobiles and trucks and vans were presented separately and also as a combined vehicles available tabulation. The 1990 data are comparable to the 1980 vehicles available tabulations.

YEAR HOUSEHOLDER MOVED INTO UNIT

The data on year householder moved into unit were obtained from questionnaire item H8, which was asked at occupied housing units. This item was asked on a sample basis. These data refer to the year of the latest move by the householder. If a householder moved back into a housing unit he or she previously occupied, the year of the latest move was reported. If the householder moved from one apartment to another within the same building, the year the householder moved into the present apartment was reported. The intent is to establish the year the present occupancy by the householder began. The year that the householder moved in is not necessarily the same year other members of the household moved, although in the great majority of cases an entire household moves at the same time.

Comparability—In 1960 and 1970, this question was asked of every person and included in population reports. This item in housing tabulations refers to the year the household head moved in. In 1980 and 1990, the question was asked only of the householder.

YEAR STRUCTURE BUILT

The data on year structure built were obtained from questionnaire item H17, which was asked at both occupied and vacant housing units. This item was asked on a sample basis. Data on year structure built refer to when the building was first constructed, not when it was remodeled, added to, or converted. For housing units under construction which met the housing unit definition; that is, all exterior windows, doors, and final usable floors were in place, the category ''1989 or March 1990'' was used. For a houseboat or mobile home or trailer, the manufacturer's model year was assumed to be the year built. The figures shown in census data products relate to the number of units built during the specified periods and are still in existence at the time of enumeration.

Median Year Structure Built—The median divides the distribution into two equal parts. The median is rounded to the nearest calendar year. Median age of housing can be obtained by subtracting median year structure built from 1990. For example, if the median year structure built is 1957, the median age of housing in that area is 33 years (1990 minus 1957).

Limitation of the Data—Data on year structure built are more susceptible to errors of response and nonreporting than data on many other items since respondents must rely on their memory or on estimates of persons who have lived in the neighborhood a long time. Available evidence indicates there is underreporting in the older year structure built categories, especially ''Built in 1939 or earlier.'' The introduction of the ''Don't know'' category (see below the discussion on ''Comparability'') may result in relatively higher allocation rates. Data users should refer to the discussion in Appendix C, Accuracy of the Data and to the allocation tables.

Comparability—Data on year structure built were collected for the first time in the 1940 census. Since then, the response categories have been modified to accommodate the 10-year period between each census. In 1990, the category, ''Don't Know'' was added in an effort to minimize the response error mentioned in the paragraph above on limitation of the data.

DERIVED MEASURES

Census data products include various derived measures such as medians, means, and percentages, as well as certain rates and ratios. Derived measures which round to less than 0.1 are not shown but indicated as zero. In printed reports, zero is indicated by showing a dash (–).

Interpolation

Interpolation is frequently used in calculating medians or quartiles based on interval data and in approximating standard errors from tables. Linear interpolation is used to estimate values of a function between two known values. ''Pareto interpolation'' is an alternative to linear interpolation. It is used by the Census Bureau in calculating median income within intervals wider than $2,500. In Pareto interpolation, the logarithm of the median is derived by interpolating between the logarithms of the upper and lower income limits of the median category.

Mean

This measure represents an arithmetic average of a set of values. It is derived by dividing the sum of a group of numerical items (or aggregate) by the total number of

items. Aggregates are used in computing mean values. For example, mean family income is obtained by dividing the aggregate of all income reported by persons in families by the total number of families. (Additional information on means and aggregates is included in the separate explanations of many population and housing subjects.)

Median

This measure represents the middle value in a distribution. The median divides the total frequency into two equal parts: one-half of the cases fall below the median and one-half of the cases exceed the median. The median is computed on the basis of the distribution as tabulated, which is sometimes more detailed than the distribution shown in specific census publications and other data products.

In reports, if the median falls within the upper interval of an open-ended distribution, the median is shown as the initial value of the interval followed by a plus sign (+), or if within the lower interval, the median is shown as the upper value of the category followed by a minus sign (–). For summary tape files, if the median falls within the upper or lower interval, it is set to a specified value. (Additional information on medians is included in the separate explanations of many population and housing subjects.)

Percentages, Rates, and Ratios

These measures are frequently presented in census products and are used to compare two numbers or two sets of measurements. These comparisons are made in two ways: (1) subtraction which provides an absolute measure of the difference between two items and (2) the quotient of two numbers which provides a relative measure of difference.

Quartile

This measure divides a distribution into four equal parts. The first quartile (or lower quartile) is the value that defines the upper limit of the lowest one-quarter of the cases. The second quartile is the median. The third quartile (or upper quartile) defines the lower limit of the upper one-quarter of the cases in the distribution. The difference between the upper and lower quartiles is called the interquartile range. This interquartile range is less affected by wide variations than is the mean. Quartiles are presented for certain financial characteristics such as housing value and rent.

APPENDIX C.
Accuracy of the Data

CONTENTS

Confidentiality of the Data C–1
Editing of Unacceptable Data C–9
Errors in the Data C–2
Estimation Procedure C–5
Sample Design C–1

INTRODUCTION

The data contained in this data product are based on the 1990 census sample. The data are estimates of the actual figures that would have been obtained from a complete count. Estimates derived from a sample are expected to be different from the 100-percent figures because they are subject to sampling and nonsampling errors. Sampling error in data arises from the selection of persons and housing units to be included in the sample. Nonsampling error affects both sample and 100-percent data, and is introduced as a result of errors that may occur during the collection and processing phases of the census. Provided below is a detailed discussion of both types of errors and a description of the estimation procedures.

SAMPLE DESIGN

Every person and housing unit in the United States was asked certain basic demographic and housing questions (for example, race, age, marital status, housing value, or rent). A sample of these persons and housing units was asked more detailed questions about such items as income, occupation, and housing costs in addition to the basic demographic and housing information. The primary sampling unit for the 1990 census was the housing unit, including all occupants. For persons living in group quarters, the sampling unit was the person. Persons in group quarters were sampled at a 1-in-6 rate.

The sample designation method depended on the data collection procedures. Approximately 95 percent of the population was enumerated by the mailback procedure. In these areas, the Bureau of the Census either purchased a commercial mailing list, which was updated by the United States Postal Service and Census Bureau field staff, or prepared a mailing list by canvassing and listing each address in the area prior to Census Day. These lists were computerized and the appropriate units were electronically designated as sample units. The questionnaires were either mailed or hand-delivered to the addresses with instructions to complete and mail back the form.

Housing units in governmental units with a precensus (1988) estimated population of fewer than 2,500 persons were sampled at 1-in-2. Governmental units were defined for sampling purposes as all incorporated places, all counties, all county equivalents such as parishes in Louisiana, and all minor civil divisions in Connecticut, Maine, Massachusetts, Michigan, Minnesota, New Hampshire, New Jersey, New York, Pennsylvania, Rhode Island, Vermont, and Wisconsin. Housing units in census tracts and block numbering areas (BNA's) with a precensus housing unit count below 2,000 housing units were sampled at 1-in-6 for those portions not in small governmental units (governmental units with a population less than 2,500). Housing units within census tracts and BNA's with 2,000 or more housing units were sampled at 1-in-8 for those portions not in small governmental units.

In list/ enumerate areas (about 5 percent of the population), each enumerator was given a blank address register with designated sample lines. Beginning about Census Day, the enumerator systematically canvassed an assigned area and listed all housing units in the address register in the order they were encountered. Completed questionnaires, including sample information for any housing unit listed on a designated sample line, were collected. For all governmental units with fewer than 2,500 persons in list/ enumerate areas, a 1-in-2 sampling rate was used. All other list/ enumerate areas were sampled at 1-in-6.

Housing units in American Indian reservations, tribal jurisdiction statistical areas, and Alaska Native villages were sampled according to the same criteria as other governmental units, except the sampling rates were based on the size of the American Indian and Alaska Native population in those areas as measured in the 1980 census. Trust lands were sampled at the same rate as their associated American Indian reservations. Census designated places in Hawaii were sampled at the same rate as governmental units because the Census Bureau does not recognize incorporated places in Hawaii.

The purpose of using variable sampling rates was to provide relatively more reliable estimates for small areas and decrease respondent burden in more densely populated areas while maintaining data reliability. When all sampling rates were taken into account across the Nation, approximately one out of every six housing units in the Nation was included in the 1990 census sample.

CONFIDENTIALITY OF THE DATA

To maintain the confidentiality required by law (Title 13, United States Code), the Bureau of the Census applies a confidentiality edit to the 1990 census data to assure that

published data do not disclose information about specific individuals, households, or housing units. As a result, a small amount of uncertainty is introduced into the estimates of census characteristics. The sample itself provides adequate protection for most areas for which sample data are published since the resulting data are estimates of the actual counts; however, small areas require more protection. The edit is controlled so that the basic structure of the data is preserved.

The confidentiality edit is implemented by selecting a small subset of individual households from the internal sample data files and blanking a subset of the data items on these household records. Responses to those data items were then imputed using the same imputation procedures that were used for nonresponse. A larger subset of households is selected for the confidentiality edit for small areas to provide greater protection for these areas. The editing process is implemented in such a way that the quality and usefulness of the data were preserved.

ERRORS IN THE DATA

Since statistics in this data product are based on a sample, they may differ somewhat from 100-percent figures that would have been obtained if all housing units, persons within those housing units, and persons living in group quarters had been enumerated using the same questionnaires, instructions, enumerators, etc. The sample estimate also would differ from other samples of housing units, persons within those housing units, and persons living in group quarters. The deviation of a sample estimate from the average of all possible samples is called the sampling error. The standard error of a sample estimate is a measure of the variation among the estimates from all the possible samples and thus is a measure of the precision with which an estimate from a particular sample approximates the average result of all possible samples. The sample estimate and its estimated standard error permit the construction of interval estimates with prescribed confidence that the interval includes the average result of all possible samples. Described below is the method of calculating standard errors and confidence intervals for the data in this product.

In addition to the variability which arises from the sampling procedures, both sample data and 100-percent data are subject to nonsampling error. Nonsampling error may be introduced during any of the various complex operations used to collect and process census data. For example, operations such as editing, reviewing, or handling questionnaires may introduce error into the data. A detailed discussion of the sources of nonsampling error is given in the section on ''Control of Nonsampling Error'' in this appendix.

Nonsampling error may affect the data in two ways. Errors that are introduced randomly will increase the variability of the data and should therefore be reflected in the standard error. Errors that tend to be consistent in one direction will make both sample and 100-percent data biased in that direction. For example, if respondents consistently tend to under-report their income, then the resulting counts of households or families by income category will tend to be understated for the higher income categories and overstated for the lower income categories. Such biases are not reflected in the standard error.

Calculation of Standard Errors

Totals and Percentages—Tables A through C in this appendix contain the information necessary to calculate the standard errors of sample estimates in this data product. To calculate the standard error, it is necessary to know the basic standard error for the characteristic (given in table A or B) that would result under a simple random sample design (of persons, households, or housing units) and estimation technique; the design factor for the particular characteristic estimated (given in table C); and the number of persons or housing units in the tabulation area and the percent of these in the sample. For machine-readable products, the percent-in-sample is included in a data matrix on the file for each tabulation area. In printed reports, the percent-in-sample is provided in data tables at the end of the statistical tables that compose the report. The design factors reflect the effects of the actual sample design and complex ratio estimation procedure used for the 1990 census.

The steps given below should be used to calculate the standard error of an estimate of a total or a percentage contained in this product. A percentage is defined here as a ratio of a numerator to a denominator where the numerator is a subset of the denominator. For example, the proportion of Black teachers is the ratio of Black teachers to all teachers.

1. Obtain the standard error from table A or B (or use the formula given below the table) for the estimated total or percentage, respectively.

2. Find the geographic area to which the estimate applies in the appropriate percent-in-sample table or appropriate matrix, and obtain the person or housing unit ''percent-in-sample'' figure for this area. Use the person ''percent-in-sample'' figure for person and family characteristics. Use the housing unit ''percent-in-sample'' figure for housing unit characteristics.

3. Use table C to obtain the design factor for the characteristic (for example, employment status, school enrollment) and the range that contains the percent-in-sample with which you are working. Multiply the basic standard error by this factor.

The unadjusted standard errors of zero estimates or of very small estimated totals or percentages will approach zero. This is also the case for very large percentages or estimated totals that are close to the size of the tabulation

areas to which they correspond. Nevertheless, these estimated totals and percentages still are subject to sampling and nonsampling variability, and an estimated standard error of zero (or a very small standard error) is not appropriate. For estimated percentages that are less than 2 or greater than 98, use the basic standard errors in table B that appear in the ''2 or 98'' row. For an estimated total that is less than 50 or within 50 of the total size of the tabulation area, use a basic standard error of 16.

An illustration of the use of the tables is given in the section entitled ''Use of Tables to Compute Standard Errors.''

Sums and Differences—The standard errors estimated from these tables are not directly applicable to sums of and differences between two sample estimates. To estimate the standard error of a sum or difference, the tables are to be used somewhat differently in the following three situations:

1. For the sum of or difference between a sample estimate and a 100-percent value, use the standard error of the sample estimate. The complete count value is not subject to sampling error.

2. For the sum of or difference between two sample estimates, the appropriate standard error is approximately the square root of the sum of the two individual standard errors squared; that is, for standard errors:

$$SE_{\hat{X}} \text{ and } SE_{\hat{Y}} \text{ of estimates } \hat{X} \text{ and } \hat{Y}$$

$$SE_{\hat{X} \pm \hat{Y}} = SE_{\hat{X} - \hat{Y}} = \sqrt{SE_{\hat{X}}^2 + SE_{\hat{Y}}^2}$$

   This method, however, will underestimate (overestimate) the standard error if the two items in a sum are highly positively (negatively) correlated or if the two items in a difference are highly negatively (positively) correlated. This method may also be used for the difference between (or sum of) sample estimates from two censuses or from a census sample and another survey. The standard error for estimates not based on the 1990 census sample must be obtained from an appropriate source outside of this appendix.

3. For the differences between two estimates, one of which is a subclass of the other, use the tables directly where the calculated difference is the estimate of interest. For example, to determine the estimate of non-Black teachers, one may subtract the estimate of Black teachers from the estimate of total teachers. To determine the standard error of the estimate of non-Black teachers apply the above formula directly.

Ratios—Frequently, the statistic of interest is the ratio of two variables, where the numerator is not a subset of the denominator. For example, the ratio of teachers to students in public elementary schools. The standard error of the ratio between two sample estimates is estimated as follows:

1. If the ratio is a proportion, then follow the procedure outlined for ''Totals and Percentages.''

2. If the ratio is not a proportion, then approximate the standard error using the formula below.

$$SE_{\hat{X}/\hat{Y}} = \frac{\hat{X}}{\hat{Y}} \sqrt{\frac{SE_{\hat{X}}^2}{\hat{X}^2} + \frac{SE_{\hat{Y}}^2}{\hat{Y}^2}}$$

Medians—For the standard error of the median of a characteristic, it is necessary to examine the distribution from which the median is derived, as the size of the base and the distribution itself affect the standard error. An approximate method is given here. As the first step, compute one-half of the number on which the median is based (refer to this result as N/2). Treat N/2 as if it were an ordinary estimate and obtain its standard error as instructed above. Compute the desired confidence interval about N/2. Starting with the lowest value of the characteristic, cumulate the frequencies in each category of the characteristic until the sum equals or first exceeds the lower limit of the confidence interval about N/2. By linear interpolation, obtain a value of the characteristic corresponding to this sum. This is the lower limit of the confidence interval of the median. In a similar manner, continue cumulating frequencies until the sum equals or exceeds the count in excess of the upper limit of the interval about N/2. Interpolate as before to obtain the upper limit of the confidence interval for the estimated median.

When interpolation is required in the upper open-ended interval of a distribution to obtain a confidence bound, use 1.5 times the lower limit of the open-ended confidence interval as the upper limit of the open-ended interval.

Confidence Intervals

A sample estimate and its estimated standard error may be used to construct confidence intervals about the estimate. These intervals are ranges that will contain the average value of the estimated characteristic that results over all possible samples, with a known probability. For example, if all possible samples that could result under the 1990 census sample design were independently selected and surveyed under the same conditions, and if the estimate and its estimated standard error were calculated for each of these samples, then:

1. Approximately 68 percent of the intervals from one estimated standard error below the estimate to one estimated standard error above the estimate would contain the average result from all possible samples;

2. Approximately 90 percent of the intervals from 1.645 times the estimated standard error below the estimate to 1.645 times the estimated standard error above the estimate would contain the average result from all possible samples.

3. Approximately 95 percent of the intervals from two estimated standard errors below the estimate to two estimated standard errors above the estimate would contain the average result from all possible samples.

The intervals are referred to as 68 percent, 90 percent, and 95 percent confidence intervals, respectively.

The average value of the estimated characteristic that could be derived from all possible samples is or is not contained in any particular computed interval. Thus, we cannot make the statement that the average value has a certain probability of falling between the limits of the calculated confidence interval. Rather, one can say with a specified probability of confidence that the calculated confidence interval includes the average estimate from all possible samples (approximately the 100-percent value).

Confidence intervals also may be constructed for the ratio, sum of, or difference between two sample figures. This is done by first computing the ratio, sum, or difference, then obtaining the standard error of the ratio, sum, or difference (using the formulas given earlier), and finally forming a confidence interval for this estimated ratio, sum, or difference as above. One can then say with specified confidence that this interval includes the ratio, sum, or difference that would have been obtained by averaging the results from all possible samples.

The estimated standard errors given in this appendix do not include all portions of the variability due to nonsampling error that may be present in the data. The standard errors reflect the effect of simple response variance, but not the effect of correlated errors introduced by enumerators, coders, or other field or processing personnel. Thus, the standard errors calculated represent a lower bound of the total error. As a result, confidence intervals formed using these estimated standard errors may not meet the stated levels of confidence (i.e., 68, 90, or 95 percent). Thus, some care must be exercised in the interpretation of the data in this data product based on the estimated standard errors.

A standard sampling theory text should be helpful if the user needs more information about confidence intervals and nonsampling errors.

Use of Tables to Compute Standard Errors

The following is a hypothetical example of how to compute a standard error of a total and a percentage. Suppose a particular data table shows that for City A 9,948 persons out of all 15,888 persons age 16 years and over were in the civilian labor force. The percent-in-sample table lists City A with a percent-in-sample of 16.0 percent (Persons column). The column in table C which includes 16.0 percent-in-sample shows the design factor to be 1.1 for ''Employment status.''

The basic standard error for the estimated total 9,948 may be obtained from table A or from the formula given below table A. In order to avoid interpolation, the use of the formula will be demonstrated here. Suppose that the total population of City A was 21,220. The formula for the basic standard error, SE, is

$$SE\$9{,}948\$ = \sqrt{5\$9{,}948\$\ \$1\$9{,}948\$21{,}220\$}$$

$$= 163 \text{ persons.}$$

The standard error of the estimated 9,948 persons 16 years and over who were in the civilian labor force is found by multiplying the basic standard error 163 by the design factor, 1.1 from table C. This yields an estimated standard error of 179 for the total number of persons 16 years and over in City A who were in the civilian labor force.

The estimated percent of persons 16 years and over who were in the civilian labor force in City A is 62.6. From table B, the unadjusted standard error is found to be approximately 0.85 percentage points. The standard error for the estimated 62.6 percent of persons 16 years and over who were in the civilian labor force is 0.85 x 1.1 = 0.94 percentage points.

A note of caution concerning numerical values is necessary. Standard errors of percentages derived in this manner are approximate. Calculations can be expressed to several decimal places, but to do so would indicate more precision in the data than is justifiable. Final results should contain no more than two decimal places when the estimated standard error is one percentage point (i.e., 1.00) or more.

In the previous example, the standard error of the 9,948 persons 16 years and over in City A who were in the civilian labor force was found to be 179. Thus, a 90 percent confidence interval for this estimated total is found to be:

$$\$9{,}948\ \$\ 1.645\$179\$\$ \text{ to } \$9{,}948\ \$\ 1.645\$179\$\$$$

or

9,654 to 10,242

One can say, with about 90 percent confidence, that this interval includes the value that would have been obtained by averaging the results from all possible samples.

The following is an illustration of the calculation of standard errors and confidence intervals when a difference between two sample estimates is obtained. For example, suppose the number of persons in City B age 16 years and over who were in the civilian labor force was 9,314 and the total number of persons 16 years and over was 16,666. Further suppose the population of City B was 25,225. Thus, the estimated percentage of persons 16 years and over who were in the civilian labor force is 55.9 percent. The unadjusted standard error determined using the formula provided at the bottom of table B is 0.86

percentage points. We find that City B had a percent-in-sample of 15.7. The range which includes 15.7 percent-in-sample in table C shows the design factor to be 1.1 for ''Employment Status.'' Thus, the approximate standard error of the percentage (55.9 percent) is 0.86 x 1.1 = 0.95 percentage points.

Now suppose that one wished to obtain the standard error of the difference between City A and City B of the percentages of persons who were 16 years and over and who were in the civilian labor force. The difference in the percentages of interest for the two cities is:

$$62.6 - 55.9 = 6.7 \text{ percent.}$$

Using the results of the previous example:

$$SE\$6.7\$ = \sqrt{\$SE\$62.6\$\$^2\$\$SE\$55.9\$\$^2} = \sqrt{\$0.94\$^2\$\$0.95\$^2}$$

$$= 1.34 \text{ percentage points}$$

The 90 percent confidence interval for the difference is formed as before:

$$\$6.70 \ \$ \ 1.645\$1.34\$\$ \text{ to } \$6.70 \ \$ \ 1.645\$1.34\$\$$$

or

4.50 to 8.90

One can say with 90 percent confidence that the interval includes the difference that would have been obtained by averaging the results from all possible samples.

For reasonably large samples, ratio estimates are normally distributed, particularly for the census population. Therefore, if we can calculate the standard error of a ratio estimate then we can form a confidence interval around the ratio. Suppose that one wished to obtain the standard error of the ratio of the estimate of persons who were 16 years and over and who were in the civilian labor force in City A to the estimate of persons who were 16 years and over and who were in the civilian labor force in City B. The ratio of the two estimates of interest is:

$$9948/9314 = 1.07$$

$$SE\ \$1.07\$ = \$\frac{9948}{9314}\$\ \$\sqrt{\frac{179^2}{\$9948\$^2}\ \$\ \frac{188^2}{\$9314\$^2}}$$

$$= .029$$

Using the results above, the 90 percent confidence interval for this ratio would be:

$$\$1.07\$1.645\$.029\$\$ \text{ to } \$1.07\$1.645\$.029\$\$$$

or

1.02 to 1.12

ESTIMATION PROCEDURE

The estimates which appear in this publication were obtained from an iterative ratio estimation procedure (iterative proportional fitting) resulting in the assignment of a weight to each sample person or housing unit record. For any given tabulation area, a characteristic total was estimated by summing the weights assigned to the persons or housing units possessing the characteristic in the tabulation area. Estimates of family or household characteristics were based on the weight assigned to the family member designated as householder. Each sample person or housing unit record was assigned exactly one weight to be used to produce estimates of all characteristics. For example, if the weight given to a sample person or housing unit had the value 6, all characteristics of that person or housing unit would be tabulated with the weight of 6. The estimation procedure, however, did assign weights varying from person to person or housing unit to housing unit. The estimation procedure used to assign the weights was performed in geographically defined ''weighting areas.'' Weighting areas generally were formed of contiguous geographic units which agreed closely with census tabulation areas within counties. Weighting areas were required to have a minimum sample of 400 persons. Weighting areas never crossed State or county boundaries. In small counties with a sample count below 400 persons, the minimum required sample condition was relaxed to permit the entire county to become a weighting area.

Within a weighting area, the ratio estimation procedure for persons was performed in four stages. For persons, the first stage applied 17 household-type groups. The second stage used two groups: sampling rate of 1-in-2; sampling rate less than 1-in-2. The third stage used the dichotomy householders/ nonhouseholders. The fourth stage applied 180 aggregate age-sex-race-Hispanic origin categories. The stages were as follows:

PERSONS

STAGE I: TYPE OF HOUSEHOLD

Group	
	Persons in Housing Units With a Family With Own Children Under 18
1	2 persons in housing unit
2	3 persons in housing unit
3	4 persons in housing unit
4	5 to 7 persons in housing unit
5	8 or more persons in housing unit
	Persons in Housing Units With a Family Without Own Children Under 18
6-10	2 through 8 or more persons in housing unit
	Persons in All Other Housing Units
11	1 person in housing unit
12-16	2 through 8 or more persons in housing unit
	Persons in Group Quarters
17	Persons in Group Quarters

STAGE II: SAMPLING RATES

1	Sampling rate of 1-in-2
2	Sampling rate less than 1-in-2

STAGE III: HOUSEHOLDER/ NONHOUSEHOLDER

1	Householder
2	Nonhouseholder

STAGE IV: AGE/ SEX/ RACE/ HISPANIC ORIGIN

Group	
	White
	Persons of Hispanic Origin
	Male
1	0 to 4 years
2	5 to 14 years
3	15 to 19 years
4	20 to 24 years
5	25 to 34 years
6	35 to 54 years
7	55 to 64 years
8	65 to 74 years
9	75 years and over
	Female
10-18	Same age categories as groups 1 through 9.
	Persons Not of Hispanic Origin
19-36	Same sex and age categories as groups 1 through 18.
	Black
37-72	Same age/ sex/ Hispanic origin categories as groups 1 through 36.
	Asian or Pacific Islander
73-108	Same age/ sex/ Hispanic origin categories as groups 1 through 36.
	American Indian, Eskimo, or Aleut
109-144	Same age/ sex/ Hispanic origin categories as groups 1 through 36.
	Other Race (includes those races not listed above)
145-180	Same age/ sex/ Hispanic origin categories as groups 1 through 36.

Within a weighting area, the first step in the estimation procedure was to assign an initial weight to each sample person record. This weight was approximately equal to the inverse of the probability of selecting a person for the census sample.

The next step in the estimation procedure, prior to iterative proportional fitting, was to combine categories in each of the four estimation stages, when needed to increase the reliability of the ratio estimation procedure. For each stage, any group that did not meet certain criteria for the unweighted sample count or for the ratio of the 100-percent to the initially weighted sample count, was combined, or collapsed, with another group in the same stage according to a specified collapsing pattern. At the fourth stage, an additional criterion concerning the number of complete count persons in each race/ Hispanic origin category was applied.

As the final step, the initial weights underwent four stages of ratio adjustment applying the grouping procedures described above. At the first stage, the ratio of the complete census count to the sum of the initial weights for each sample person was computed for each stage I group. The initial weight assigned to each person in a group was then multiplied by the stage I group ratio to produce an adjusted weight.

In stage II, the stage I adjusted weights were again adjusted by the ratio of the complete census count to the sum of the stage I weights for sample persons in each stage II group. Next, at stage III, the stage II weights were adjusted by the ratio of the complete census count to the sum of the stage II weights for sample persons in each stage III group. Finally, at stage IV, the stage III weights were adjusted by the ratio of the complete census count to the sum of the stage III weights for sample persons in each stage IV group. The four stages of ratio adjustment were performed two times (two iterations) in the order given above. The weights obtained from the second iteration for stage IV were assigned to the sample person records. However, to avoid complications in rounding for tabulated data, only whole number weights were assigned. For example, if the final weight of the persons in a particular group was 7.25 then 1/ 4 of the sample persons in this group were randomly assigned a weight of 8, while the remaining 3/ 4 received a weight of 7.

The ratio estimation procedure for housing units was essentially the same as that for persons, except that vacant units were treated differently. The occupied housing unit ratio estimation procedure was done in four stages, and the vacant housing unit ratio estimation procedure was done in a single stage. The first stage for occupied housing units applied 16 household type categories, while the second stage used the two sampling categories described above for persons. The third stage applied three units-in-structure categories; i.e. single units, multi-unit less than 10 and multi-unit 10 or more. The fourth stage could potentially use 200 tenure-race-Hispanic origin-value/ rent groups. The stages for ratio estimation for housing units were as follows:

OCCUPIED HOUSING UNITS

STAGE I: TYPE OF HOUSEHOLD

Group	
	Housing Units With a Family With Own Children Under 18
1	2 persons in housing unit
2	3 persons in housing unit
3	4 persons in housing unit
4	5 to 7 persons in housing unit
5	8 or more persons in housing unit
	Housing Units With a Family Without Own Children Under 18
6-10	2 through 8 or more persons in housing unit

STAGE I: TYPE OF HOUSEHOLD—Con.

All Other Housing Units

11	1 person in housing unit
12-16	2 through 8 or more persons in housing unit

STAGE II: SAMPLING RATE CATEGORY

1	Sampling rate of 1-in-2
2	Sampling rate less than 1-in-2

STAGE III: UNITS IN STRUCTURE

1	Single unit structure
2	Multi-unit structure consisting of fewer than 10 individual units
3	Multi-unit structure consisting of 10 or more individual units

STAGE IV: TENURE/ RACE AND HISPANIC ORIGIN OF HOUSEHOLDER/ VALUE OR RENT

Group	
	Owner
	White Householder
	Householder of Hispanic Origin
	Value
1	Less than $20,000
2	$20,000 to $39,999
3	$40,000 to $59,999
4	$60,000 to $79,999
5	$80,000 to $99,999
6	$100,000 to $149,999
7	$150,000 to $249,999
8	$250,000 to $299,999
9	$300,000 or more
10	Other[1]
	Householder Not of Hispanic Origin
11-20	Same value categories as groups 1 through 10
	Black Householder
21-40	Same Hispanic origin/ value categories as groups 1 through 20
	Asian or Pacific Islander Householder
41-60	Same Hispanic origin/ value categories as groups 1 through 20
	American Indian, Eskimo, or Aleut Householder
61-80	Same Hispanic origin/ value categories as groups 1 through 20
	Householder of Other Race
81-100	Same Hispanic origin/ value categories as groups 1 through 20
	Renter
	White Householder
	Householder of Hispanic origin
	Rent
101	Less than $100
102	$100 to $199
103	$200 to $299
104	$300 to $399
105	$400 to $499
106	$500 to $599
107	$600 to $749
108	$750 to $999
109	$1,000 or more
110	No cash rent
	Householder Not of Hispanic Origin
111-120	Same rent categories as groups 101 through 110
	Black Householder
121-140	Same Hispanic origin/ rent categories as groups 101 through 120
	Asian or Pacific Islander Householder
141-160	Same Hispanic origin/ rent categories as groups 101 through 120
	American Indian, Eskimo, or Aleut Householder
161-180	Same Hispanic origin/ rent categories as groups 101 through 120
	Householder of Other Race
181-200	Same Hispanic origin/ rent categories as groups 101 through 120
	Vacant Housing Units
1	Vacant for rent
2	Vacant for sale
3	Other vacant

[1]Value of units in this category results from other factors besides housing value alone, for example, inclusion of more than 10 acres of land, or presence of a business establishment on the premises.

The estimates produced by this procedure realize some of the gains in sampling efficiency that would have resulted if the population had been stratified into the ratio estimation groups before sampling, and if the sampling rate had been applied independently to each group. The net effect is a reduction in both the standard error and the possible bias of most estimated characteristics to levels below what would have resulted from simply using the initial, unadjusted weight. A by-product of this estimation procedure is that the estimates from the sample will, for the most part, be consistent with the complete count figures for the population and housing unit groups used in the estimation procedure.

Control of Nonsampling Error

As mentioned earlier, both sample and 100-percent data are subject to nonsampling error. This component of error could introduce serious bias into the data, and the total error could increase dramatically over that which would result purely from sampling. While it is impossible to completely eliminate nonsampling error from an operation as large and complex as the decennial census, the Bureau of the Census attempted to control the sources of such error during the collection and processing operations. Described below are the primary sources of nonsampling error and the programs instituted for control of this error. The success of these programs, however, was contingent upon how well the instructions actually were carried out during the census. As part of the 1990 census evaluation program, both the effects of these programs and the amount of error remaining after their application will be evaluated.

Undercoverage—It is possible for some households or persons to be missed entirely by the census. The undercoverage of persons and housing units can introduce biases into the data.

Several coverage improvement programs were implemented during the development of the census address list and census enumeration and processing to minimize undercoverage of the population and housing units. These programs were developed based on experience from the 1980 census and results from the 1990 census testing cycle. In developing and updating the census address list, the Census Bureau used a variety of specialized procedures in different parts of the country.

- In the large urban areas, the Census Bureau purchased and geocoded address lists. Concurrent with geocoding, the United States Postal Service (USPS) reviewed and updated this list. After the postal check, census enumerators conducted a dependent canvass and update operation. In the fall of 1989, local officials were given the opportunity to examine block counts of address listings (local review) and identify possible errors. Prior to mailout, the USPS conducted a final review.
- In small cities, suburban areas, and selected rural parts of the country, the Census Bureau created the address list through a listing operation. The USPS reviewed and updated this list, and the Census Bureau reconciled USPS corrections and updated through a field operation. In the fall of 1989, local officials participated in reviewing block counts of address listings. Prior to mailout, the USPS conducted a final review.
- The Census Bureau (rather than the USPS) conducted a listing operation in the fall of 1989 and delivered census questionnaires in selected rural and seasonal housing areas in March of 1990. In some inner-city public housing developments, whose addresses had been obtained via the purchased address list noted above, census questionnaires were also delivered by Census Bureau enumerators.

Coverage improvement programs continued during and after mailout. A recheck of units initially classified as vacant or nonexistent improved further the coverage of persons and housing units. All local officials were given the opportunity to participate in a post-census local review, and census enumerators conducted an additional recanvass. In addition, efforts were made to improve the coverage of unique population groups, such as the homeless and parolees/ probationers. Computer and clerical edits and telephone and personal visit followup also contributed to improved coverage.

More extensive discussion of the programs implemented to improve coverage will be published by the Census Bureau when the evaluation of the coverage improvement program is completed.

Respondent and Enumerator Error—The person answering the questionnaire or responding to the questions posed by an enumerator could serve as a source of error, although the questions were phrased as clearly as possible based on precensus tests, and detailed instructions for completing the questionnaire were provided to each household. In addition, respondents' answers were edited for completeness and consistency, and problems were followed up as necessary.

The enumerator may misinterpret or otherwise incorrectly record information given by a respondent; may fail to collect some of the information for a person or household; or may collect data for households that were not designated as part of the sample. To control these problems, the work of enumerators was monitored carefully. Field staff were prepared for their tasks by using standardized training packages that included hands-on experience in using census materials. A sample of the households interviewed by enumerators for nonresponse were reinterviewed to control for the possibility of data for fabricated persons being submitted by enumerators. Also, the estimation procedure was designed to control for biases that would result from the collection of data from households not designated for the sample.

Processing Error—The many phases involved in processing the census data represent potential sources for the introduction of nonsampling error. The processing of the census questionnaires includes the field editing, followup, and transmittal of completed questionnaires; the manual coding of write-in responses; and the electronic data processing. The various field, coding and computer operations undergo a number of quality control checks to insure their accurate application.

Nonresponse—Nonresponse to particular questions on the census questionnaire allows for the introduction of bias into the data, since the characteristics of the nonrespondents have not been observed and may differ from those reported by respondents. As a result, any imputation procedure using respondent data may not completely

reflect this difference either at the elemental level (individual person or housing unit) or on the average. Some protection against the introduction of large biases is afforded by minimizing nonresponse. In the census, nonresponse was reduced substantially during the field operations by the various edit and followup operations aimed at obtaining a response for every question. Characteristics for the nonresponses remaining after this operation were imputed by the computer by using reported data for a person or housing unit with similar characteristics.

EDITING OF UNACCEPTABLE DATA

The objective of the processing operation is to produce a set of data that describes the population as accurately and clearly as possible. To meet this objective, questionnaires were edited during field data collection operations for consistency, completeness, and acceptability. Questionnaires also were reviewed by census clerks for omissions, certain specific inconsistencies, and population coverage. For example, write-in entries such as ''Don't know'' or ''NA'' were considered unacceptable. For some district offices, the initial edit was automated; however, for the majority of the district offices, it was performed by clerks. As a result of this operation, a telephone or personal visit followup was made to obtain missing information. Potential coverage errors were included in the followup, as well as a sample of questionnaires with omissions and/ or inconsistencies.

Subsequent to field operations, remaining incomplete or inconsistent information on the questionnaires was assigned using imputation procedures during the final automated edit of the collected data. Imputations, or computer assignments of acceptable codes in place of unacceptable entries or blanks, are needed most often when an entry for a given item is lacking or when the information reported for a person or housing unit on that item is inconsistent with other information for that same person or housing unit. As in previous censuses, the general procedure for changing unacceptable entries was to assign an entry for a person or housing unit that was consistent with entries for persons or housing units with similar characteristics. The assignment of acceptable codes in place of blanks or unacceptable entries enhances the usefulness of the data.

Another way in which corrections were made during the computer editing process was through substitution; that is, the assignment of a full set of characteristics for a person or housing unit. When there was an indication that a housing unit was occupied but the questionnaire contained no information for the people within the household or the occupants were not listed on the questionnaire, a previously accepted household was selected as a substitute, and the full set of characteristics for the substitute was duplicated. The assignment of the full set of housing characteristics occurred when there was no housing information available. If the housing unit was determined to be occupied, the housing characteristics were assigned from a previously processed occupied unit. If the housing unit was vacant, the housing characteristics were assigned from a previously processed vacant unit.

Table A. **Unadjusted Standard Error for Estimated Totals**

[Based on a 1-in-6 simple random sample]

Estimated Total[1]	Size of publication area[2]													
	500	1,000	2,500	5,000	10,000	25,000	50,000	100,000	250,000	500,000	1,000,000	5,000,000	10,000,000	25,000,000
50	16	16	16	16	16	16	16	16	16	16	16	16	16	16
100	20	21	22	22	22	22	22	22	22	22	22	22	22	22
250	25	30	35	35	35	35	35	35	35	35	35	35	35	35
500	-	35	45	45	50	50	50	50	50	50	50	50	50	50
1,000	-	-	55	65	65	70	70	70	70	70	70	70	70	70
2,500	-	-	-	80	95	110	110	110	110	110	110	110	110	110
5,000	-	-	-	-	110	140	150	150	160	160	160	160	160	160
10,000	-	-	-	-	-	170	200	210	220	220	220	220	220	220
15,000	-	-	-	-	-	170	230	250	270	270	270	270	270	270
25,000	-	-	-	-	-	-	250	310	340	350	350	350	350	350
75,000	-	-	-	-	-	-	-	310	510	570	590	610	610	610
100,000	-	-	-	-	-	-	-	-	550	630	670	700	700	710
250,000	-	-	-	-	-	-	-	-	-	790	970	1 090	1 100	1 100
500,000	-	-	-	-	-	-	-	-	-	-	1 120	1 500	1 540	1 570
1,000,000	-	-	-	-	-	-	-	-	-	-	-	2 000	2 120	2 190
5,000,000	-	-	-	-	-	-	-	-	-	-	-	-	3 540	4 470
10,000,000	-	-	-	-	-	-	-	-	-	-	-	-	-	5 480

[1]For estimated totals larger than 10,000,000, the standard error is somewhat larger than the table values. The formula given below should be used to calculate the standard error.

$$SE(\hat{Y}) = \sqrt{5\hat{Y}\left(1 - \frac{\hat{Y}}{N}\right)}$$

N = Size of area

$\hat{Y}$ = Estimate of characteristic total

[2]The total count of persons in the area if the estimated total is a person characteristic, or the total count of housing units in the area if the estimated total is a housing unit characteristic.

Table B. **Unadjusted Standard Error in Percentage Points for Estimated Percentage**

[Based on a 1-in-6 simple random sample]

Estimated Percentage	Base of percentage[1]												
	500	750	1,000	1,500	2,500	5,000	7,500	10,000	25,000	50,000	100,000	250,000	500,000
2 or 98	1.4	1.1	1.0	0.8	0.6	0.4	0.4	0.3	0.2	0.1	0.1	0.1	0.1
5 or 95	2.2	1.8	1.5	1.3	1.0	0.7	0.6	0.5	0.3	0.2	0.2	0.1	0.1
10 or 90	3.0	2.4	2.1	1.7	1.3	0.9	0.8	0.7	0.4	0.3	0.2	0.1	0.1
15 or 85	3.6	2.9	2.5	2.1	1.6	1.1	0.9	0.8	0.5	0.4	0.3	0.2	0.1
20 or 80	4.0	3.3	2.8	2.3	1.8	1.3	1.0	0.9	0.6	0.4	0.3	0.2	0.1
25 or 75	4.3	3.5	3.1	2.5	1.9	1.4	1.1	1.0	0.6	0.4	0.3	0.2	0.1
30 or 70	4.6	3.7	3.2	2.6	2.0	1.4	1.2	1.0	0.6	0.5	0.3	0.2	0.1
35 or 65	4.8	3.9	3.4	2.8	2.1	1.5	1.2	1.1	0.7	0.5	0.3	0.2	0.2
50	5.0	4.1	3.5	2.9	2.2	1.6	1.3	1.1	0.7	0.5	0.4	0.2	0.2

[1]For a percentage and/ or base of percentage not shown in the table, the formula given below may be used to calculate the standard error. This table should only be used for proportions, that is, where the numerator is a subset of the denominator.

$$SE(\hat{p}) = \sqrt{\frac{5}{B}\hat{p}(100 - \hat{p})}$$

B = Base of estimated percentage

$\hat{p}$ = Estimated percentage

Table C. **Standard Error Design Factors—Georgia**

[Percent of persons or housing units in sample]

Characteristic	Less than 15 percent	15 to 30 percent	30 to 45 percent	45 percent or more
HOUSING				
Age of householder	1.2	1.0	0.6	0.5
Race of householder	1.2	1.0	0.6	0.5
Hispanic origin of householder	1.2	1.0	0.6	0.5
Type of residence (urban/ rural)	1.1	1.0	0.6	0.5
Condominium status	1.2	1.1	0.5	0.5
Units in structure	1.2	1.1	0.5	0.5
Tenure	1.2	1.0	0.6	0.5
Occupancy status	1.2	1.0	0.6	0.5
Value	1.2	1.0	0.5	0.5
Gross rent	1.2	1.1	0.5	0.5
Household income in 1989	1.2	1.0	0.5	0.5
Year structure built	1.2	1.0	0.5	0.5
Rooms, bedrooms	1.2	1.1	0.6	0.5
Kitchen facilities	1.2	1.1	0.5	0.5
Source of water, plumbing facilities	1.3	1.1	0.6	0.5
Sewage disposal	1.2	1.1	0.5	0.5
House heating fuel	1.2	1.1	0.5	0.5
Telephone in housing unit	1.2	1.1	0.6	0.5
Vehicles available	1.3	1.1	0.5	0.5
Year householder moved into structure	1.2	1.1	0.5	0.5
Mortgage status and monthly mortgage costs	1.2	1.0	0.5	0.5
Mortgage status and selected monthly owner costs	1.2	1.0	0.5	0.5
Gross rent as a percentage of household income in 1989	1.3	1.1	0.5	0.5
Household income in 1989 by selected monthly owner costs as a percentage of income	1.2	1.0	0.5	0.5

APPENDIX D.
Collection and Processing Procedures

CONTENTS

Data Collection Procedures ---------- D–2
Enumeration and Residence Rules ---------- D–1
Processing Procedures ---------- D–4

ENUMERATION AND RESIDENCE RULES

In accordance with census practice dating back to the first United States census in 1790, each person was to be enumerated as an inhabitant of his or her ''usual residence'' in the 1990 census. Usual residence is the place where the person lives and sleeps most of the time or considers to be his or her usual residence. This place is not necessarily the same as the person's legal residence or voting residence. In the vast majority of cases, however, the use of these different bases of classification would produce substantially the same statistics, although there might be appreciable differences for a few areas.

The implementation of this practice has resulted in the establishment of rules for certain categories of persons whose usual place of residence is not immediately apparent. Furthermore, this practice means that persons were not always counted as residents of the place where they happened to be staying on Census Day (April 1, 1990).

Enumeration Rules

Each person whose usual residence was in the United States was to be included in the census, without regard to the person's legal status or citizenship. In a departure from earlier censuses, foreign diplomatic personnel participated voluntarily in the census, regardless of their residence on or off the premises of an embassy. As in previous censuses, persons in the United States specifically excluded from the census were foreign travelers who had not established a residence.

Americans with a usual residence outside the United States were not enumerated in the 1990 census. United States military and Federal civilian employees, and their dependents overseas, are included in the population counts for States for purposes of Congressional apportionment, but are excluded from all other tabulations for States and their subdivisions. The counts of United States military and Federal civilian employees, and their dependents, were obtained from administrative records maintained by Federal departments and agencies. Other Americans living overseas, such as employees of international agencies and private businesses and students, were not enumerated, nor were their counts obtained from administrative sources. On the other hand, Americans temporarily overseas were to be enumerated at their usual residence in the United States.

Residence Rules

Each person included in the census was to be counted at his or her usual residence—the place where he or she lives and sleeps most of the time or the place where the person considers to be his or her usual home. If a person had no usual residence, the person was to be counted where he or she was staying on April 1, 1990.

Persons temporarily away from their usual residence, whether in the United States or overseas, on a vacation or on a business trip, were counted at their usual residence. Persons who occupied more than one residence during the year were counted at the one they considered to be their usual residence. Persons who moved on or near Census Day were counted at the place they considered to be their usual residence.

Persons in the Armed Forces—Members of the Armed Forces were counted as residents of the area in which the installation was located, either on the installation or in the surrounding community. Family members of Armed Forces personnel were counted where they were living on Census Day (for example, with the Armed Forces person or at another location).

Each Navy ship not deployed to the 6th or 7th Fleet was attributed to the municipality that the Department of the Navy designated as its homeport. If the homeport included more than one municipality, ships berthed there on Census Day were assigned by the Bureau of the Census to the municipality in which the land immediately adjacent to the dock or pier was actually located. Ships attributed to the homeport, but not physically present and not deployed to the 6th or 7th Fleet, were assigned to the municipality named on the Department of the Navy's homeport list. These rules also apply to Coast Guard vessels.

Personnel assigned to each Navy and Coast Guard ship were given the opportunity to report a residence off the ship. Those who did report an off-ship residence in the communities surrounding the homeport were counted there; those who did not were counted as residents of the ship. Personnel on Navy ships deployed to the 6th or 7th Fleet on Census Day were considered to be part of the overseas population.

Persons on Maritime Ships—Persons aboard maritime ships who reported an off-ship residence were counted at that residence. Those who did not were counted as residents of the ship, and were attributed as follows:

1. The port where the ship was docked on Census Day, if that port was in the United States or its territories.
2. The port of departure if the ship was at sea, provided the port was in the United States or its territories.
3. The port of destination in the United States or its territories, if the port of departure of a ship at sea was a foreign port.
4. The overseas population if the ship was docked at a foreign port or at sea between foreign ports. (These persons were not included in the overseas population for apportionment purposes.)

Persons Away at School—College students were counted as residents of the area in which they were living while attending college, as they have been since the 1950 census. Children in boarding schools below the college level were counted at their parental home.

Persons in Institutions—Persons under formally authorized, supervised care or custody, such as in Federal or State prisons; local jails; Federal detention centers; juvenile institutions; nursing, convalescent, and rest homes for the aged and dependent; or homes, schools, hospitals, or wards for the physically handicapped, mentally retarded, or mentally ill, were counted at these places.

Persons Away From Their Usual Residence on Census Day—Migrant agricultural workers who did not report a usual residence elsewhere were counted as residents of the place where they were on Census Day. Persons in worker camps who did not report a usual residence elsewhere were counted as residents of the camp where they were on Census Day.

In some parts of the country, natural disasters displaced significant numbers of households from their usual place of residence. If these persons reported a destroyed or damaged residence as their usual residence, they were counted at that location.

Persons away from their usual residence were counted by means of interviews with other members of their families, resident managers, or neighbors.

DATA COLLECTION PROCEDURES

The 1990 census was conducted primarily through self-enumeration. The questionnaire packet included general information about the 1990 census and an instruction guide explaining how to complete the questionnaire. Spanish-language questionnaires and instruction guides were available on request. Instruction guides also were available in 32 other languages.

Enumeration of Housing Units

Each housing unit in the country received one of two versions of the census questionnaire:

1. A short-form questionnaire that contained a limited number of basic population and housing questions; these questions were asked of all persons and housing units and are often referred to as 100-percent questions.
2. A long-form questionnaire that contained the 100-percent items and a number of additional questions; a sampling procedure was used to determine those housing units that were to receive the long-form questionnaire.

Three sampling rates were employed. For slightly more than one-half of the country, one in every six housing units (about 17 percent) received the long-form or sample questionnaire. In functioning local governmental units (counties and incorporated places, and in some parts of the country, towns and townships) estimated to have fewer than 2,500 inhabitants, every other housing unit (50 percent) received the sample questionnaire in order to enhance the reliability of the sample data for these small areas. For census tracts and block numbering areas having more than 2,000 housing units in the Census Bureau's address files, one in every eight housing units (about 13 percent) received a sample questionnaire, providing reliable statistics for these areas while permitting the Census Bureau to stay within a limit of 17.7 million sample questionnaires, or a one-in-six sample, nationwide.

The mail-out/ mail-back procedure was used mainly in cities, suburban areas, towns, and rural areas where mailing addresses consisted of a house number and street name. In these areas, the Census Bureau developed mailing lists that included about 88.4 million addresses. The questionnaires were delivered through the mail and respondents were to return them by mail. Census questionnaires were delivered 1 week before Census Day (April 1, 1990)

The update/ leave/ mail-back method was used mainly in densely populated rural areas where it was difficult to develop mailing lists because mailing addresses did *not* use house number and street name. The Census Bureau compiled lists of housing units in advance of the census. Enumerators delivered the questionnaires, asked respondents to return them by mail, and added housing units not on the mailing lists. This method was used mainly in the South and Midwest, and also included some high-rise, low-income urban areas. A variation of this method was used in urban areas having large numbers of boarded-up buildings. About 11 million housing units were enumerated using this method.

The list/ enumerate method (formerly called conventional or door-to-door enumeration) was used mainly in very remote and sparsely-settled areas. The United States

Postal Service delivered unaddressed short-form questionnaires before Census Day. Starting a week before Census Day, enumerators canvassed these areas, checked that all housing units received a questionnaire, created a list of all housing units, completed long-form questionnaires, and picked up the completed short-form questionnaires. This method was used mainly in the West and Northeast to enumerate an estimated 6.5 million housing units.

Followup

Nonresponse Followup—In areas where respondents were to mail back their questionnaires, an enumerator visited each address from which a questionnaire was not received.

Coverage and Edit-Failure Followup—In the mail-back areas, some households returned a questionnaire that did not meet specific quality standards because of incomplete or inconsistent information, or the respondent had indicated difficulty in deciding who was to be listed on the questionnaire. These households were contacted by telephone or by personal visit to obtain the missing information or to clarify who was to be enumerated in the household. In areas where an enumerator picked up the questionnaires, the enumerator checked the respondent-filled questionnaire for completeness and consistency.

Special Enumeration Procedures

Special procedures and questionnaires were used for the enumeration of persons in group quarters, such as college dormitories, nursing homes, prisons, military barracks, and ships. The questionnaires (Individual Census Reports, Military Census Reports, and Shipboard Census Reports) included the 100-percent population questions but did not include any housing questions. In all group quarters, all persons were asked the basic population questions; in most group quarters, additional questions were asked of a sample (one-in-six) of persons.

Shelter and Street Night (S-Night)

The Census Bureau collected data for various components of the homeless population at different stages in the 1990 census. ''Shelter and Street Night'' (S-Night) was a special census operation to count the population in four types of locations where homeless people are found. On the evening of March 20, 1990, and during the early morning hours of March 21, 1990, enumerators counted persons in pre-identified locations:

1. Emergency shelters for the homeless population (public and private; permanent and temporary).
2. Shelters with temporary lodging for runaway youths.
3. Shelters for abused women and their children.
4. Open locations in streets or other places not intended for habitation.

Emergency shelters include all hotels and motels costing $12 or less (excluding taxes) per night regardless of whether persons living there considered themselves to be homeless, hotels and motels (regardless of cost) used entirely to shelter homeless persons, and pre-identified rooms in hotels and motels used for homeless persons and families. Enumeration in shelters usually occurred from 6 p.m. to midnight; street enumeration, from 2 a.m. to 4 a.m.; abandoned and boarded-up buildings from 4 a.m. to 8 a.m.; and shelters for abused women, from 6 p.m. on March 20 to noon on March 21.

Other components, which some consider as part of the homeless population, were enumerated as part of regular census operations. These include persons doubled up with other families, as well as persons with no other usual home living in transient sites, such as commercial campgrounds, maternity homes for unwed mothers, and drug/ alcohol abuse detoxification centers. In institutions, such as local jails and mental hospitals, the Census Bureau does not know who has a usual home elsewhere; therefore, even though some are literally homeless, these persons cannot be identified separately as a component of the homeless population.

There is no generally agreed-upon definition of ''the homeless,'' and there are limitations in the census count that prevent obtaining a total count of the homeless population under any definition. As such, the Census Bureau does not have a definition and will not provide a total count of ''the homeless.'' Rather, the Census Bureau will provide counts and characteristics of persons found at the time of the census in *selected* types of living arrangements. These selected components can be used as building blocks to construct a count of homeless persons appropriate to particular purposes as long as the data limitations are taken into account.

In preparation for ''Shelter-and-Street-Night'' enumeration, the regional census centers (RCC's) mailed a certified letter (Form D-33 (L)) to the highest elected official of each active functioning government of the United States (more than 39,000) requesting them to identify:

1. All shelters with sleeping facilities (permanent and temporary, such as church basements, armories, public buildings, and so forth, that could be open on March 20).
2. Hotels and motels used to house homeless persons and families.
3. A list of outdoor locations where homeless persons tend to be at night.
4. Places such as bus or train stations, subway stations, airports, hospital emergency rooms, and so forth, where homeless persons seek shelter at night.

5. The specific addresses of abandoned or boarded-up buildings where homeless persons were thought to stay at night.

The letter from the RCC's to the governmental units emphasized the importance of listing night-time congregating sites. The list of shelters was expanded using information from administrative records and informed local sources. The street sites were limited to the list provided by the jurisdictions. All governmental units were eligible for ''Shelter and Street Night.'' For cities with 50,000 or more persons, the Census Bureau took additional steps to update the list of shelter and street locations if the local jurisdiction did not respond to the certified letter. Smaller cities and rural areas participated if the local jurisdiction provided the Census Bureau a list of shelters or open public places to visit or if shelters were identified through our inventory development, local knowledge update, or during the Special Place Prelist operation.

The Census Bureau encouraged persons familiar with homeless persons and the homeless themselves to apply as enumerators. This recruiting effort was particularly successful in larger cities.

For shelters, both long- and short-form Individual Census Reports (ICR's) were distributed. For street enumeration, only short-form ICR's were used. Persons in shelters and at street locations were asked the basic population questions. Additional questions about social and economic characteristics were asked of a sample of persons in shelters only.

Enumerators were instructed *not* to ask who was homeless; rather, they were told to count all persons (including children) staying overnight at the shelters, and everyone they saw on the street except the police, other persons in uniform, and persons engaged in employment or obvious money-making activities other than begging and panhandling.

At both shelter and street sites, persons found sleeping were not awakened to answer questions. Rather, the enumerator answered the sex and race questions by observation and estimated the person's age to the best of his or her ability. In shelters, administrative records and information from the shelter operator were used, when available, for persons who were already asleep.

Less than 1 percent of shelters refused to participate in the census count at first. By the end of the census period, most of those eventually cooperated and the number of refusals had been reduced to a few. For the final refusals, head counts and population characteristics were obtained by enumerators standing outside such shelters and counting people as they left in the morning.

The ''street'' count was restricted to persons who were visible when the enumerator came to the open, public locations that had been identified by local jurisdictions. Homeless persons who were well hidden, moving about, or in locations other than those identified by the local governments were likely missed. The number missed will never be known and there is no basis to make an estimate of the number missed from census data. The count of persons in open, public places was affected by many factors, including the extra efforts made to encourage people to go to shelters for ''Shelter and Street Night,'' the weather (which was unusually cold in many parts of the country), the presence of the media, and distrust of the census. Expectations of the number of homeless persons on the street cannot be based on the number seen during the day because the night-time situation is normally very different as more homeless persons are in shelters or very well hidden.

For both ''Shelter-and-Street-Night'' locations, the Census Bureau assumed that the usual home of those enumerated was in the block where they were found (shelter or street).

The ''Shelter-and-Street-Night'' operation replaced and expanded the 1980 Mission Night (M-Night) and Casual Count operations. These two operations were aimed at counting the population who reported having no usual residence. M-Night was conducted a week after Census Day, in April 1980. Enumerators visited hotels, motels, and similar places costing $4 or less each night; missions, flophouses, local jails and similar places at which the average length of stay was 30 days or less; and nonshelter locations, such as bus depots, train stations, and all night movie theaters. Questions were asked of everyone, regardless of age. Enumerators conducted M-Night up to midnight on April 8, 1980, and returned the next morning to collect any forms completed after midnight.

The Casual Count operation was conducted in May 1980 at additional nonshelter locations, such as street corners, pool halls, welfare and employment offices. This operation lasted for approximately 2 weeks. Casual Count was conducted during the day only in selected large central cities. Only persons who appeared to be at least 15 years of age were asked if they had been previously enumerated. Casual Count was actually a coverage-improvement operation. It was not specifically an operation to count homeless persons living in the streets. Persons were excluded if they said they had a usual home outside the city because it was not cost effective to check through individual questionnaires in another city to try to find the person.

PROCESSING PROCEDURES

Respondents returned many census questionnaires by mail to 1 of over 344 census district offices or to one of six processing offices. In these offices, the questionnaires were ''checked in'' and edited for completeness and consistency of the responses. After this initial processing had been performed, all questionnaires were sent to the processing offices.

In the processing offices, the household questionnaires were microfilmed and processed by the Film Optical Sensing Device for Input to Computers (FOSDIC). For most items on the questionnaire, the information supplied

by the respondent was indicated by filling circles in predesignated positions. FOSDIC electronically ''read'' these filled circles from the microfilm copy of the questionnaire and transferred the information to computer tape. The computer tape did not include individual names, addresses, or handwritten responses.

The data processing was performed in several stages. All questionnaires were microfilmed, ''read'' by FOSDIC, and transferred to computer disk. Selected written entries in the race question on both the short and long forms were keyed from the microfilm and coded using the data base developed from the 1980 census and subsequent content and operational tests. Keying of other written entries on the long forms occurred in the seven processing offices.

The information (for example, income dollar amounts or homeowner shelter costs) on these keyed files was merged with the FOSDIC data or processed further through one of three automated coding programs. The codes for industry, occupation, place-of-birth, migration, place-of-work, ancestry, language, relationship, race, and Hispanic origin were merged with the FOSDIC data for editing, weighting, and tabulating operations at Census Bureau headquarters. All responses to the questions on Individual Census Reports (ICR's), Military Census Reports (MCR's), and Shipboard Census Reports (SCR's) were keyed, not processed by microfilm or FOSDIC.

APPENDIX E.
Facsimiles of Respondent Instructions and Questionnaire Pages

Your Guide for the

1990 U.S. Census Form

This guide gives helpful information on filling out your census form. If you need more help, call the local U.S. census office. **The telephone number is on the cover of the questionnaire.** After you have filled out your form, please return it in the **envelope** we have provided.

On the inside	Page
How to fill out your census form	**2**
Example	**2**
Your answers are confidential	**2**
Instructions for the census questions	**3–11**
What the census is about	**12**
Why the census asks certain questions	**12**

CENSUS '90

U.S. DEPARTMENT OF COMMERCE
BUREAU OF THE CENSUS

D-4

How to Fill Out Your Census Form

Please use a black lead pencil only. Black lead pencil is better to use than ballpoint or other pens. Most questions ask you to fill in the circle, or to print the information. See **Example** below.

Make sure you print answers for everyone in this household. If someone in the household, such as a roomer or boarder, does not want to give you all the information for the form, print at least the person's name and answer questions 2 and 3. A census taker will call to get the other information directly from the person.

There may be a question you cannot answer exactly. For example, you might not know the age of an elderly person or the price for which your house would sell. Ask someone else in your household; if no one knows, give your best estimate.

Instructions for individual questions begin on page 3 of this guide. They will help you to understand the questions and answer them correctly.

If you have a question about filling out the census form or need assistance, call the local U.S. census office. **The telephone number is given on the cover of the questionnaire.**

If you do not mail back your census form, a census taker will be sent out to assist you. But it saves time and your taxpayer dollars if you fill out the form yourself and mail it back.

Example

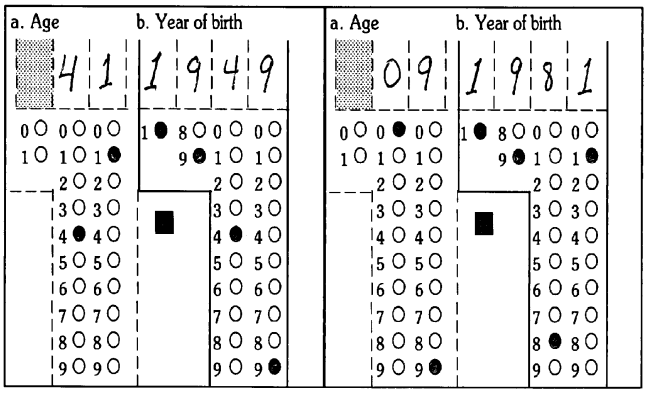

Your Answers Are Confidential

The law authorizing the census (Title 13, U.S. Code) also provides that your answers are confidential. No one except census workers may see your completed form and they can be fined and/or imprisoned for any disclosure of your answers. Only after 72 years can your individual census form become available to other government agencies (whether federal, state, county, or local). Until then, no other person or business can see your individual report.

The same law that protects the confidentiality of your answers requires that you provide the information asked in this census to the best of your knowledge.

Information collected from the decennial census is used for a variety of statistical purposes. Census information is used to find out where funding is most needed for schools, health centers, highways, and other services. Census results are used by members of public and private groups--including community organizations--and by businesses and industries, as well as by agencies at all levels of government.

Instructions for Questions 1a through 7

1a. List everyone who lives at this address in question 1a. If you are not sure if you should list a person, see the rules on page 1 of the census form. If you are still not sure, answer as best you can and fill in "Yes" for question H1a or H1b, as appropriate.

If there are more than seven people in your household, please list all the persons in question 1a, complete the form for seven people, and mail it back in the enclosed envelope. A census taker will call to obtain the information for the additional persons.

b. If everyone listed in question 1a usually lives at another address(es), print the address(es) in 1b.

2. Fill one circle to show how each person is related to the person in column 1.

If **Other relative** of the person in column 1, print the exact relationship such as son-in-law, daughter-in-law, grandparent, nephew, niece, mother-in-law, father-in-law, cousin, and so on.

If the **Stepson/stepdaughter** of the person in column 1 also has been legally adopted by the person in column 1, mark **Stepson/stepdaughter** but do not mark **Natural-born or adopted son/daughter**. In other words, **Stepson/stepdaughter** takes precedence over **Adopted son/daughter.**

4. Fill ONE circle for the race each person considers himself/herself to be.

If you fill the **Indian (Amer.)** circle, print the name of the tribe or tribes in which the person is enrolled. If the person is not enrolled in a tribe, print the name of the principal tribe(s).

If you fill the **Other API** circle [under **Asian or Pacific Islander (API)**], **only** print the name of the group to which the person belongs. For example, the **Other API** category includes persons who identify as Burmese, Fijian, Hmong, Indonesian, Laotian, Bangladeshi, Pakistani, Tongan, Thai, Cambodian, Sri Lankan, and so on.

If you fill the **Other race** circle, be sure to print the name of the race.

If the person considers himself/herself to be **White, Black or Negro, Eskimo or Aleut, fill one circle only. Please do not print the race in the boxes.**

The **Black or Negro** category also includes persons who identify as African-American, Afro-American, Haitian, Jamaican, West Indian, Nigerian, and so on.

All persons, regardless of citizenship status, should answer this question.

5. Print age at last birthday in the space provided (print "00" for babies less than 1 year old). Fill in the matching circle below each box. Also, print year of birth in the space provided. Then fill in the matching circle below each box. For an illustration of how to complete question 5, see the **Example** on page 2 of this guide.

6. If the person's only marriage was annulled, mark **Never married**.

7. A person is of Spanish/Hispanic origin if the person's origin (ancestry) is Mexican, Mexican-Am., Chicano, Puerto Rican, Cuban, Argentinean, Colombian, Costa Rican, Dominican, Ecuadoran, Guatemalan, Honduran, Nicaraguan, Peruvian, Salvadoran, from other Spanish-speaking countries of the Caribbean or Central or South America, or from Spain.

If you fill the **Yes, other Spanish/Hispanic** circle, print one group.

A person who is not of Spanish/Hispanic origin should answer this question by filling the **No (not Spanish/Hispanic)** circle. Note that the term **"Mexican-Am."** refers only to persons of Mexican origin or ancestry.

All persons, regardless of citizenship status, should answer this question.

Instructions for Question H1a through H1b

H1a. Refer to the list of persons you entered in question 1a on page 1. If you left anyone out of your list because you were not sure if the person(s) should be listed, answer question H1a as **Yes.** Then enter the name(s) and reason(s) why you did not list the person(s) on the lines provided. Otherwise, answer question H1a as **No**.

b. If you included anyone on your list even though you were not sure that you should list the person(s), answer question H1b as **Yes**. Then enter the name(s) and reason(s) why you listed the person(s) on the lines provided. Otherwise, answer question H1b as **No**.

Instructions for Questions H2 through H7b

H2. Fill only one circle.

Count all occupied and vacant apartments in the house or building. Do not count stores or office space.

Detached means there is open space on all sides, or the house is joined only to a shed or garage. *Attached* means that the house is joined to another house or building by at least one wall that goes from ground to roof. An example of **A one-family house attached to one or more houses** is a house in a row of houses attached to one another.

A mobile home or trailer that has had one or more rooms added or built onto it should be counted as a *one-family detached house;* a porch or shed is not considered a room.

H3. Count only whole rooms in your house, apartment, or mobile home used for living purposes, such as living rooms, dining rooms, kitchens, bedrooms, finished recreation rooms, family rooms, etc. Do not count bathrooms, kitchenettes, strip or pullman kitchens, utility rooms, foyers, halls, half-rooms, porches, balconies, unfinished attics, unfinished basements, or other unfinished space used for storage.

H4. Housing is owned if the owner or co-owner lives in it. Mark **Owned by you or someone in this household with a mortgage or loan** if the house, apartment, or mobile home is mortgaged or there is a contract to purchase. Mark **Owned by you or someone in this household free and clear (without a mortgage)** if there is no mortgage or other debt. If the house, apartment, or mobile home is owned but the land is rented, mark this question to show the status of the house, apartment, or mobile home.

Mark **Rented for cash rent** if any money rent is paid, even if the rent is paid by persons who are not members of your household, or by a federal, state, or local government agency.

Mark **Occupied without payment of cash rent** if the unit is **not** owned or being bought by the occupants and if money rent is **not** paid or contracted. The unit may be owned by friends or relatives who live elsewhere and who allow occupancy without charge. A house or apartment may be provided as part of wages or salary. Examples are: caretaker's or janitor's house or apartment; parsonages; tenant farmer or sharecropper houses for which the occupants do not pay cash rent; or military housing.

H5a. Answer H5a and H5b if you live in a one-family house or a mobile home; include only land that you own or rent.

b. A business is easily recognized from the outside; for example, a grocery store or barber shop. A medical office is a doctor's or dentist's office regularly visited by patients.

H6. If this is a house, include the value of the house, the land it is on, and any other structures on the same property. If the house is owned but the land is rented, estimate the combined value of the house and the land. If this is a condominium unit, estimate the value for your house or apartment including your share of the common elements. If this is a mobile home, include the value of the mobile home and the value of the land. If you rent the land, estimate the value of the rented land and add it to the value of the mobile home.

H7a. Report the rent agreed to or contracted for, even if the rent for your house, apartment, or mobile home is unpaid or paid by someone else.

If rent is paid:	Multiply rent by:	If rent is paid:	Divide rent by:
By the day	30	4 times a year	3
By the week	4	2 times a year	6
Every other week	2	Once a year	12

b. Answer **Yes** if meals are included in the monthly rent payment, or you must contract for meals or a meal plan in order to live in this building.

Instructions for Questions H8 through H19b

H8. The *person listed in column 1* refers to the person listed in the first column on page 2. This person should be the household member (or one of the members) in whose name the house, apartment, or mobile home is owned, being bought, or rented. If there is no such person, any adult household member can be the person in column 1. Mark when this person last moved into this house, apartment, or mobile home.

H9. Include all rooms intended to be used as bedrooms in this house, apartment, or mobile home, even if they are currently being used for other purposes.

H10. Mark **Yes, have all three facilities** if you have all the facilities mentioned; all facilities must be in your house, apartment, or mobile home, but not necessarily in the same room. Consider that you have hot water even if you have it only part of the time. Mark **No** if any of the three facilities is not present.

H11. The kitchen sink, stove, and refrigerator must be located in the building but do not have to be in the same room. Portable cooking equipment is not considered as a range or cookstove.

H12. Answer **Yes** only if the telephone is located in your house, apartment, or mobile home.

H13. Count company cars (including police cars and taxicabs) and company trucks of one-ton capacity or less that are regularly kept at home and used by household members for nonbusiness purposes. Do **not** count cars or trucks permanently out of working order.

H14. Fill the circle for the fuel used most to heat your house, apartment, or mobile home. In buildings containing more than one apartment you may obtain this information from the owner, manager, or janitor.

Solar energy is provided by a system that collects, stores, and distributes heat from the sun. **Other fuel** includes any fuel not separately listed; for example, purchased steam, fuel briquettes, waste material, etc.

H15. If a well provides water for five or more houses, apartments, or mobile homes, mark **A public system**. If a well provides water for four or fewer houses, apartments, or mobile homes, fill one of the circles for **Individual well**.

Drilled wells, or small diameter wells, are usually less than 1½ feet in diameter. **Dug wells** are generally hand dug and are larger than 1½ feet wide.

H16. A **public sewer** may be operated by a government body or private organization. A **septic tank or cesspool** is an underground tank or pit used for disposal of sewage.

H17. Fill the circle corresponding to the period in which the original construction was completed, *not* the time of any later remodeling, additions, or conversions. In buildings containing more than one apartment, the owner, manager, or janitor may be of help in determining when the building was built.

If you live in a houseboat or a trailer or mobile home, fill the circle corresponding to the model year in which it was manufactured.

If you do not know the period when the building was first constructed, fill the circle for **Don't know**.

H18. A *condominium* is a type of ownership in which the apartments, houses, or mobile homes in a building or development are individually owned, but the common areas, such as lobbies, halls, etc., are jointly owned. Cooperative occupants should mark **No**.

H19a. Answer H19a and H19b if you live in a one-family house or mobile home.

b. *This property* is the acreage on which the house is located; it includes adjoining land you rent for your use. Report sales made in 1989 from this property by you or previous occupants.

Instructions for Questions H20 through H26

H20. If your house or apartment is rented, enter the costs for utilities and fuels **only if you pay for them in addition to the rent entered in H7a.**

If you live in a condominium, enter the costs for utilities and fuels **only if you pay for them in addition to your condominium fee.**

If your fuel and utility costs are already included in your rent or condominium fee, fill the **Included in rent or in condominium fee** circle. Do not enter any dollar amounts.

The amounts to be reported should be the total amount for the past 12 months. Estimate as closely as possible when exact costs are not known. If you have lived in this house or apartment less than 1 year, estimate the yearly cost.

Report amounts even if your bills are unpaid or paid by someone else. If the bills include utilities or fuel used also by another apartment or a business establishment, estimate the amounts for your own house or apartment. If gas and electricity are billed together, enter the combined amount on the electricity line and bracket [ ] the two utilities.

H21. Report taxes for all taxing jurisdictions (city or town, county, state, school district, etc.) even if they are included in your mortgage payment, not yet paid or paid by someone else, or are delinquent. Do not include taxes past due from previous years.

H22. When premiums are paid on other than a yearly basis, convert to a yearly basis. Enter the yearly amount even if no payment was made during the past 12 months.

H23a. The word *mortgage* is used as a general term to indicate all types of loans that are secured by real estate.

b. Enter a monthly amount even if it is unpaid or paid by someone else. If the amount is paid on some other periodic basis, see the instructions for H7a to change it to a monthly amount.

Include payments on first mortgages and contracts to purchase only. Payments for second or junior mortgages and home equity loans should be reported in H24b.

H24a. A second or junior mortgage or home equity loan is secured by real estate.

b. Enter a monthly amount even if it is unpaid or paid by someone else. If the amount is paid on some other periodic basis, see instructions for H7a and change it to a monthly amount. Include payments on all second or junior mortgages or home equity loans.

H25. A *condominium fee* is normally assessed by the condominium owners' association for the purpose of improving and maintaining the common areas. Enter a monthly amount even if it is unpaid or paid by someone else. If the amount is paid on some other periodic basis, see the instructions for H7a on how to change it to a monthly amount.

H26. Report amount even if your bills are unpaid or paid by someone else.

Include payments for personal property taxes, land or site rent, registration fees and license fees. Do not include real estate taxes already reported in H21.The amount to be reported should be the total amount for an entire 12-month billing period even if made in two or more installments. Estimate as closely as possible when exact costs are not known.

Instructions for Question 8

8. *For persons born in the United States:*

Print the name of the State in which this person was born. If the person was born in Washington, D.C., print District of Columbia. If the person was born in a U.S. territory or commonwealth, print Puerto Rico, U.S. Virgin Islands, Guam, American Samoa, or Northern Marianas.

For persons born outside the United States:

Print the name of the foreign country or area where the person was born. Use current boundaries, not boundaries at the time of the person's birth. Specify whether Northern Ireland or the Republic of Ireland (Eire); East or West Germany; North or South Korea; England, Scotland, or Wales (not Great Britain or United Kingdom). Specify the particular country or island in the Caribbean (not, for example,West Indies).

Instructions for Questions 9 through 13

9. A person should fill the **Yes, U.S. citizen by naturalization** circle only if he/she has completed the naturalization process and is now a United States citizen. If the person was born in Puerto Rico, Guam, the U.S. Virgin Islands, or Northern Marianas, he/she should fill the **Yes, born in Puerto Rico, Guam, the U.S. Virgin Islands, or Northern Marianas** circle. If the person was born outside the United States (or at sea) and has at least one American parent, he/she should fill the **Yes, born abroad of American parent or parents** circle.

10. If the person has entered the United States (that is, the 50 states and the District of Columbia) more than once, fill the circle for the latest year he/she came to stay.

11. Do not include enrollment in a trade or business school, company training, or tutoring unless the course would be accepted for credit at a regular elementary school, high school, or college.

A *public school* is any school or college that is controlled and supported primarily by a local, county, State, or Federal Government. Schools are private if supported and controlled primarily by religious organizations or other private groups.

12. Mark the category for the highest grade or level of schooling the person has **successfully completed** or the **highest degree** the person received. If the person is enrolled in school, mark the category containing the highest grade completed (the grade previous to the grade in which enrolled). Schooling completed in foreign or ungraded schools should be reported as the equivalent level of schooling in the regular American school system.

Persons who completed high school by passing an equivalency test, such as the General Educational Development (GED) examination, and did not attend college, should fill the circle for high school graduate.

Do not include vocational certificates or diplomas from vocational, trade, or business schools or colleges unless they were college level associate degrees or higher.

Some examples of *professional school degrees* include medicine, dentistry, chiropractic, optometry, osteopathic medicine, pharmacy, podiatry, veterinary medicine, law, and theology. Do not include barber school, cosmetology, or other training for a specific trade.

Do not include honorary degrees awarded by colleges and universities to individuals for their accomplishments. Include only "earned" degrees.

13. Print the ancestry group. Ancestry refers to the person's ethnic origin or descent, "roots," or heritage. Ancestry also may refer to the country of birth of the person or the person's parents or ancestors before their arrival in the United States. *All* persons, regardless of citizenship status, should answer this question.

Persons who have more than one origin and cannot identify with a single ancestry group may report two ancestry groups (for example, German-Irish).

Be specific. For example, print whether West Indian, Asian Indian, or American Indian. West Indian includes persons whose ancestors came from Jamaica, Trinidad, Haiti, etc. Distinguish Cape Verdean from Portuguese; French Canadian from Canadian; and Dominican Republic from Dominica Island.

A religious group should not be reported as a person's ancestry.

Instructions for Questions 14a through 19

14a. Mark **Yes** if this person lived in this same house or apartment on April 1, 1985, even if he/she moved away and came back since then. Mark **No** if this person lived in the same building but in a different apartment (or in the same mobile home or trailer but on a different lot or trailer site).

b. If this person lived in a different house or apartment on April 1, 1985, give the location of this person's usual home at that time.

Part (1)

If the person lived in the United States on April 1, 1985, print the name of the State (or District of Columbia) where he or she lived. Continue with parts (2) through (4).

If the person lived in a U.S. territory or commonwealth, print the name of the territory or commonwealth, such as Puerto Rico, U.S. Virgin Islands, Guam, American Samoa, or Northern Marianas. Then go to question 15a.

If the person lived outside the United States, print the name of the foreign country or area where he or she lived. Specify whether Northern Ireland or the Republic of Ireland (Eire); East or West Germany; North or South Korea; England, Scotland or Wales (not Great Britain or United Kingdom). Specify the particular country or island in the Caribbean (not, for example, West Indies). Then go to question 15a.

Part (2)

If the person lived in Louisiana, print the parish name. If the person lived in Alaska, print the borough name. If the person lived in New York city and the county name is not known, print the borough name. If the person lived in an independent city (not in any county) or in Washington, D.C., leave blank and enter the city name in part (3).

Part (3)

If the person lived in New England, print the name of the town rather than the village name, unless the name of the town is not known. If the person lived outside the limits or boundaries of any city or town, print the name of the post office or the nearest town and mark **No, lived outside the city/town limits** in part (4).

Part (4)

Mark **Yes** if the location is now inside the city/town limits even if it was not inside the limits on April 1, 1985; that is, if the area was annexed by the city/town since that time.

15. Mark **Yes** if the person sometimes or always speaks a language other than English at home.

Do not mark **Yes** for a language spoken only at school or if speaking is limited to a few expressions or slang.

Print the name of the language spoken at home. If this person speaks more than one non-English language and cannot determine which is spoken more often, report the first language the person learned to speak.

17a. For a person with service in the National Guard or a military reserve unit, fill one of the two **Yes, active duty** circles if and only if the person has ever been called up for active duty other than training; otherwise, mark **Yes, service in Reserves or National Guard only**. For a person whose only service was as a civilian employee or volunteer for the Red Cross, USO, Public Health Service, or War or Defense Department, mark **No**. Count **World War II** Merchant Marine Seaman service as active duty; do **not** count other Merchant Marine service as active duty.

18. Mark **Yes** to part (a) if a health condition substantially limits this person in his or her choice of occupation or if the condition limits the amount of work that can be accomplished in a given period of time. Mark **Yes** to part (b) if the health condition prevents this person from holding any significant employment.

19. Consider a person to have difficulty with these activities if any of the following situations apply: (1) it takes extra time or extra effort for the person to perform one or more of the activities, (2) there are times when the person cannot perform one or more of the activities, or (3) the person is completely unable to perform one or more of the activities.

Instructions for Questions 20 through 23b

20. Count all children born alive, including any who have died (even shortly after birth) or who no longer live with you. Do not include miscarriages or stillborn children or any adopted, foster, or stepchildren.

21a. *Count as work — Mark **Yes:***

- Work for someone else for wages, salary, piece rate, commission, tips, or payments "in kind" (for example, food, lodging received as payment for work performed).
- Work in own business, professional practice, or farm.
- Any work in a family business or farm, paid or not.
- Any part-time work including babysitting, paper routes, etc.
- Active duty in Armed Forces.

*Do not count as work — Mark **No:***

- Housework or yard work at home.
- Unpaid volunteer work.
- School work.
- Work done as a resident of an institution.

22a. Include the street type (for example, St., Road, Ave.) and the street direction (if a direction such as "North" is part of the address). For example, print 1239 N. Main St. or 1239 Main St., N.W. not just 1239 Main.

If the only known address is a post office box, give a description of the work *location*. For example, print the name of the building or shopping center where the person works, the nearest intersection, the nearest street where the workplace is located, etc. DO NOT GIVE A POST OFFICE BOX NUMBER.

If the person worked at a military installation or military base that has no street address, report the name of the military installation or base.

If the person worked at several locations, but reported to the same location each day to begin work, print the address of the location where he or she reported. If the person did not report to the same location each day to begin work, print the address of the location where he or she worked most last week.

If the person's employer operates in more than one location (such as a grocery store chain or public school system), print the exact address of the location or branch where the person worked. If the exact address of a school is not known, print the name of the school.

If the person worked on a college or university campus and the exact address of the workplace is not known, print the name of the building where he or she worked.

d. *If the person worked in New York city* and the county is not known, print the name of the borough where the person worked.

If the person worked in Louisiana, print the name of the parish where the person worked.

If the person worked in Alaska, print the name of the borough where the person worked.

e. *If the person worked in a foreign country or Puerto Rico, Guam, etc.,* print the name of the country in 22e and leave the other parts of question 22 blank.

23a. *If the person usually used more than one type of transportation to get to work* (for example, rode the bus and transferred to the subway), fill the circle of the one method of transportation that he/she used for most of the distance during the trip.

b. *If the person was driven to work by someone who then drove back home or to a nonwork destination,* fill the circle for **Drove alone.**

DO NOT include persons who rode to school or some other nonwork destination in the count of persons who rode in the vehicle.

Instructions for Questions 24a through 30

24a. Give the time of day the person usually *left home to go to work.* DO NOT give the time that the person usually began his or her work.

If the person usually left home to go to work sometime *between 12:00 o'clock midnight and 12:00 o'clock noon,* fill the **a.m.** circle.

If the person usually left home to go to work sometime *between 12:00 o'clock noon and 12:00 o'clock midnight,* fill the **p.m.** circle.

b. Travel time is from door to door. Include time taken waiting for public transportation or picking up passengers in a carpool.

25. If the person works only during certain seasons or on a day-by-day basis when work is available, mark **No**.

26a. Mark **Yes** if the person tried to get a job or to start a business or professional practice at any time in the last 4 weeks; for example, registered at an employment office, went to a job interview, placed or answered ads, or did anything toward starting a business or professional practice.

b. Mark **No, already has a job** if the person was on layoff or was expecting to report to a job within 30 days.

Mark **No, temporarily ill** if the person expects to be able to work within 30 days.

Mark **No, other reasons** if the person could not have taken a job because he or she was going to school, taking care of children, etc.

27. Look at the instructions for question 21a to see what to count as work. Mark **Never worked** if the person: (1) never worked at any kind of job or business, either full or part time, (2) never did any work, with or without pay, in a family business or farm, and (3) never served in the Armed Forces.

28a. If the person worked for a company, business, or government agency, print the name of the company, not the name of the person's supervisor. If the person worked for an individual or a business that had no company name, print the name of the individual worked for. If the person worked in his/her own business, print "self-employed."

b. Print two or more words to tell what the business, industry, or individual employer named in 28a did. If there is more than one activity, describe only the major activity at the place where the person worked. Enter what is made, what is sold, or what service is given.

Some examples of what to enter:

Enter a description like the following –	**Do not enter –**
Metal furniture manufacturing	Furniture company
Retail grocery store	Grocery store
Petroleum refining	Oil company
Cattle ranch	Ranch

29. Print two or more words to describe the kind of work the person did. If the person was a trainee, apprentice, or helper, include that in the description.

Some examples of what to enter:

Enter a description like the following –	**Do not enter –**
Production clerk	Clerk
Carpenter's helper	Helper
Auto engine mechanic	Mechanic
Registered nurse	Nurse

30. Mark **Employee of a PRIVATE NOT-FOR-PROFIT . . . organization** if the person worked for a cooperative, credit union, mutual insurance company, or similar organization.

Employees of foreign governments, the United Nations, and other international organizations should mark **PRIVATE NOT-FOR-PROFIT . . . organization**.

For persons who worked at a public school, college or university, mark the appropriate *government* category; for example, mark **State GOVERNMENT employee** for a state university, or mark **Local GOVERNMENT employee** for a county-run community college or a city-run public school.

Instructions for Questions 31a through 32h

31a. Look at the instructions for question 21a to see what to count as work.

b. Count every week in which the person did any work at all, even for an hour.

32. Fill the **Yes** or **No** circle for each part and enter the amount received during 1989.

If income from any source was received jointly by household members, report, if possible, the appropriate share for each person; otherwise, report the whole amount for only one person and fill the **No** circle for the other person.

a. Include wages and salaries from *all* jobs *before* deductions. Be sure to include any tips, commissions, or bonuses. Owners of *incorporated* businesses should enter their salary here. Military personnel should include base pay plus cash housing and/or subsistence allowance, flight pay, uniform allotments, reenlistment bonuses, etc.

b. Include *NONFARM* profit (or loss) from self-employment in sole proprietorships and partnerships. *Exclude* profit (or loss) of incorporated businesses you own.

c. Include *FARM* profit (or loss) from self-employment in sole proprietorships and partnerships. *Exclude* profit (or loss) of incorporated farm businesses you own. Also *exclude* amounts from land rented for cash but include amounts from land rented for shares.

d. Include interest received or credited to checking and savings accounts, money market funds, certificates of deposit (CDs), IRAs, KEOGHs, and government bonds.

Include dividends received, credited, or reinvested from ownership of stocks or mutual funds.

Include profit (or loss) from royalties and the rental of land, buildings or real estate, or from roomers or boarders. Income received by self-employed persons whose *primary* source of income is from renting property or from royalties should be included in questions 32b or 32c above. Include regular payments from an estate or trust fund.

e. Include Social Security (and/or Railroad Retirement) payments to retired persons, to dependents of deceased insured workers, and to disabled workers *before* Medicare deductions.

f. Include Supplemental Security Income received by aged, blind, or disabled persons, Aid to Families with Dependent Children, or income from other government programs such as general or emergency assistance. Do not include assistance received from private charities. *Exclude* assistance to pay for heating (cooling) costs.

g. Include retirement, disability, or survivor benefits received from companies and unions; Federal, State, and local governments, and the U.S. military. Include regular income from annuities and IRA or KEOGH retirement plans.

h. Include Veterans' (VA) disability compensation and educational assistance payments (VEAP), unemployment compensation, child support or alimony, and all other regular payments such as Armed Forces transfer payments; assistance from private charities; regular contributions from persons not living in the household, etc.

Do not include the following as income in any item:

- Refunds or rebates of any kind
- Withdrawals from savings of any kind
- Capital gains or losses from the sale of homes, shares of stock, etc.
- Inheritances or insurance settlements
- Any type of loan
- Pay in-kind such as food, free rent, etc.

What the Census Is About –
Some Questions and Answers

Why are we taking a census?
The most important reason for taking a decennial census is to determine how many representatives each state will have in Congress.

What does the Census Bureau do with the information you provide?
The individual information collected in the census is grouped together into statistical totals. Information such as the number of persons in a given area, their ages, educational background, the characteristics of their housing, etc., enable government, business, and industry to plan more effectively.

How long have we been taking the census?
The first census was taken in 1790 in accordance with the requirement in the first article of the constitution. A census has been taken every 10 years since. The 1990 Decennial Census marks the 200th anniversary of the census.

How are you being counted?
Census forms are delivered to all households a few days before census day. Households are requested to fill out the form and mail it back to the census office.

Why the Census Asks Certain Questions

Here are a few reasons for asking some of the questions.

It is as important to get information about people and their houses as it is to count them.

Name?
Names help make sure that everyone in a household is counted, but that no one is counted twice.

Value or rent?
Government and planning agencies use answers to these questions in combination with other information to develop housing programs to meet the needs of people at different economic levels.

Complete plumbing?
This question gives information on the quality of housing. The data are used with other statistics to show how the "level of living" compares in various areas and how it has changed over time.

Place of birth?
This question provides information used to study long-term trends as to where people move and to study migration patterns and differences in growth patterns.

Job?
Answers to the questions about the jobs people hold provide information on the extent and types of employment in different areas of the country. From this information, training programs can be developed and the need for new industries can be determined.

Income?
Income, more than anything else, determines how families or persons live. Income information makes it possible to compare the economic levels of different areas.

CENSUS '90

OFFICIAL 1990 U.S. CENSUS FORM

Thank you for taking time to complete and return this census questionnaire. It's important to you, your community, and the Nation.

The law requires answers but guarantees privacy.

By law (Title 13, U.S. Code), you're required to answer the census questions to the best of your knowledge. However, the same law guarantees that your census form remains confidential. For 72 years--or until the year 2062--only Census Bureau employees can see your form. No one else--no other government body, no police department, no court system or welfare agency--is permitted to see this confidential information under any circumstances.

How to get started–and get help.

Start by listing on the next page the names of all the people who live in your home. Please answer all questions with a black lead pencil. You'll find detailed instructions for answering the census in the enclosed guide. If you need additional help, call the toll-free telephone number to the left, near your address.

Please answer and return your form promptly.

Complete your form and return it by April 1, 1990 in the postage-paid envelope provided. Avoid the inconvenience of having a census taker visit your home.

Again, thank you for answering the 1990 Census.
Remember: Return the completed form by April 1, 1990.

Para personas de habla hispana –
(For Spanish-speaking persons)

Si usted desea un cuestionario del censo en español, llame sin cargo alguno al siguiente número: **1-800-CUENTAN**
(o sea 1-800-283-6826)

U.S. Department of Commerce
BUREAU OF THE CENSUS

FORM D-2

OMB No. 0607-0628
Approval Expires 07/31/91

Page 1

The 1990 census must count every person at his or her "usual residence." This means the place where the person lives and sleeps most of the time.

1a. List on the numbered lines below the name of each person living here on Sunday, April 1, including all persons staying here who have no other home. If EVERYONE at this address is staying here temporarily and usually lives somewhere else, follow the instructions given in question 1b below.

Include	Do NOT include
• Everyone who usually lives here such as family members, housemates and roommates, foster children, roomers, boarders, and live-in employees	• Persons who usually live somewhere else
• Persons who are temporarily away on a business trip, on vacation, or in a general hospital	• Persons who are away in an institution such as a prison, mental hospital, or a nursing home
• College students who stay here while attending college	• College students who live somewhere else while attending college
• Persons in the Armed Forces who live here	• Persons in the Armed Forces who live somewhere else
• Newborn babies still in the hospital	
• Children in boarding schools below the college level	
• Persons who stay here most of the week while working even if they have a home somewhere else	• Persons who stay somewhere else most of the week while working
• Persons with no other home who are staying here on April 1	

Print last name, first name, and middle initial for each person. Begin on line 1 with the household member (or one of the household members) in whose name this house or apartment is owned, being bought, or rented. If there is no such person, start on line 1 with any adult household member.

	LAST	FIRST	INITIAL		LAST	FIRST	INITIAL
1				7			
2				8			
3				9			
4				10			
5				11			
6				12			

1b. If EVERYONE is staying here only temporarily and usually lives somewhere else, list the name of each person on the numbered lines above, fill this circle ⟶ ○ and print their usual address below. DO NOT PRINT THE ADDRESS LISTED ON THE FRONT COVER.

House number | Street or road/Rural route and box number | Apartment number

City | State | ZIP Code

County or foreign country | Names of nearest intersecting streets or roads

NOW PLEASE OPEN THE FLAP TO PAGE 2 AND ANSWER ALL QUESTIONS FOR THE FIRST 7 PEOPLE LISTED. USE A BLACK LEAD PENCIL ONLY.

PLEASE ALSO ANSWER HOUSING QUESTIONS ON PAGE 3 →

Please fill one column → for each person listed in Question 1a on page 1.	**PERSON 1**	**PERSON 2**
	Last name First name — Middle initial	Last name First name — Middle initial
2. How is this person related to PERSON 1? Fill ONE circle for each person. If **Other relative** of person in column 1, fill circle and print exact relationship, such as mother-in-law, grandparent, son-in-law, niece, cousin, and so on.	START in this column with the household member (or one of the members) in whose name the home is owned, being bought, or rented. If there is no such person, start in this column with any adult household member.	If a RELATIVE of Person 1: ○ Husband/wife ○ Brother/sister ○ Natural-born or adopted son/daughter ○ Father/mother ○ Grandchild ○ Other relative → ○ Stepson/ stepdaughter If NOT RELATED to Person 1: ○ Roomer, boarder, or foster child ○ Unmarried partner ○ Housemate, roommate ○ Other nonrelative
3. Sex Fill ONE circle for each person.	○ Male ○ Female	○ Male ○ Female
4. Race Fill ONE circle for the race that the person considers himself/herself to be. If **Indian (Amer.)**, print the name of the enrolled or principal tribe. → If **Other Asian or Pacific Islander (API)**, print one group, for example: Hmong, Fijian, Laotian, Thai, Tongan, Pakistani, Cambodian, and so on. → If **Other race**, print race. →	○ White ○ Black or Negro ○ Indian (Amer.) (Print the name of the enrolled or principal tribe.) → ○ Eskimo ○ Aleut Asian or Pacific Islander (API) ○ Chinese ○ Japanese ○ Filipino ○ Asian Indian ○ Hawaiian ○ Samoan ○ Korean ○ Guamanian ○ Vietnamese ○ Other API → ○ Other race (Print race) →	○ White ○ Black or Negro ○ Indian (Amer.) (Print the name of the enrolled or principal tribe.) → ○ Eskimo ○ Aleut Asian or Pacific Islander (API) ○ Chinese ○ Japanese ○ Filipino ○ Asian Indian ○ Hawaiian ○ Samoan ○ Korean ○ Guamanian ○ Vietnamese ○ Other API → ○ Other race (Print race) →
5. Age and year of birth **a.** Print each person's age at last birthday. Fill in the matching circle below each box. **b.** Print each person's year of birth and fill the matching circle below each box.	a. Age: 0 ○ 0 ○ 0 ○ / 1 ○ 1 ○ 1 ○ / 2 ○ 2 ○ / 3 ○ 3 ○ / 4 ○ 4 ○ / 5 ○ 5 ○ / 6 ○ 6 ○ / 7 ○ 7 ○ / 8 ○ 8 ○ / 9 ○ 9 ○ b. Year of birth: 1 ● 8 ○ 0 ○ 0 ○ / 9 ○ 1 ○ 1 ○ / 2 ○ 2 ○ / 3 ○ 3 ○ / 4 ○ 4 ○ / 5 ○ 5 ○ / 6 ○ 6 ○ / 7 ○ 7 ○ / 8 ○ 8 ○ / 9 ○ 9 ○	a. Age: 0 ○ 0 ○ 0 ○ / 1 ○ 1 ○ 1 ○ / 2 ○ 2 ○ / 3 ○ 3 ○ / 4 ○ 4 ○ / 5 ○ 5 ○ / 6 ○ 6 ○ / 7 ○ 7 ○ / 8 ○ 8 ○ / 9 ○ 9 ○ b. Year of birth: 1 ● 8 ○ 0 ○ 0 ○ / 9 ○ 1 ○ 1 ○ / 2 ○ 2 ○ / 3 ○ 3 ○ / 4 ○ 4 ○ / 5 ○ 5 ○ / 6 ○ 6 ○ / 7 ○ 7 ○ / 8 ○ 8 ○ / 9 ○ 9 ○
6. Marital status Fill ONE circle for each person.	○ Now married ○ Separated ○ Widowed ○ Never married ○ Divorced	○ Now married ○ Separated ○ Widowed ○ Never married ○ Divorced
7. Is this person of Spanish/Hispanic origin? Fill ONE circle for each person. If **Yes, other Spanish/Hispanic**, print one group. →	○ No (not Spanish/Hispanic) ○ Yes, Mexican, Mexican-Am., Chicano ○ Yes, Puerto Rican ○ Yes, Cuban ○ Yes, other Spanish/Hispanic (Print one group, for example: Argentinean, Colombian, Dominican, Nicaraguan, Salvadoran, Spaniard, and so on.) →	○ No (not Spanish/Hispanic) ○ Yes, Mexican, Mexican-Am., Chicano ○ Yes, Puerto Rican ○ Yes, Cuban ○ Yes, other Spanish/Hispanic (Print one group, for example: Argentinean, Colombian, Dominican, Nicaraguan, Salvadoran, Spaniard, and so on.) →
FOR CENSUS USE →	○ ○	○ ○

PERSON 7

Last name

First name — Middle initial

If a RELATIVE of Person 1:

- ○ Husband/wife
- ○ Natural-born or adopted son/daughter
- ○ Stepson/ stepdaughter
- ○ Brother/sister
- ○ Father/mother
- ○ Grandchild
- ○ Other relative

If NOT RELATED to Person 1:

- ○ Roomer, boarder, or foster child
- ○ Housemate, roommate
- ○ Unmarried partner
- ○ Other nonrelative

- ○ Male
- ○ Female

- ○ White
- ○ Black or Negro
- ○ Indian (Amer.) (Print the name of the enrolled or principal tribe.)
- ○ Eskimo
- ○ Aleut

Asian or Pacific Islander (API)

- ○ Chinese
- ○ Filipino
- ○ Hawaiian
- ○ Korean
- ○ Vietnamese
- ○ Japanese
- ○ Asian Indian
- ○ Samoan
- ○ Guamanian
- ○ Other API
- ○ Other race (Print race)

a. Age — b. Year of birth

- ○ Now married
- ○ Widowed
- ○ Divorced
- ○ Separated
- ○ Never married

- ○ No (not Spanish/Hispanic)
- ○ Yes, Mexican, Mexican-Am., Chicano
- ○ Yes, Puerto Rican
- ○ Yes, Cuban
- ○ Yes, other Spanish/Hispanic (Print one group, for example: Argentinean, Colombian, Dominican, Nicaraguan, Salvadoran, Spaniard, and so on.)

NOW PLEASE ANSWER QUESTIONS H1a—H26 FOR THIS HOUSEHOLD

H1a. Did you leave anyone out of your list of persons for Question 1a on page 1 because you were not sure if the person should be listed — for example, someone temporarily away on a business trip or vacation, a newborn baby still in the hospital, or a person who stays here once in a while and has no other home?

○ Yes, please print the name(s) and reason(s). ○ No

b. Did you include anyone in your list of persons for Question 1a on page 1 even though you were not sure that the person should be listed — for example, a visitor who is staying here temporarily or a person who usually lives somewhere else?

○ Yes, please print the name(s) and reason(s). ○ No

H2. Which best describes this building? Include all apartments, flats, etc., even if vacant.

- ○ A mobile home or trailer
- ○ A one-family house detached from any other house
- ○ A one-family house attached to one or more houses
- ○ A building with 2 apartments
- ○ A building with 3 or 4 apartments
- ○ A building with 5 to 9 apartments
- ○ A building with 10 to 19 apartments
- ○ A building with 20 to 49 apartments
- ○ A building with 50 or more apartments
- ○ Other

H3. How many rooms do you have in this house or apartment? Do NOT count bathrooms, porches, balconies, foyers, halls, or half-rooms.

- ○ 1 room
- ○ 2 rooms
- ○ 3 rooms
- ○ 4 rooms
- ○ 5 rooms
- ○ 6 rooms
- ○ 7 rooms
- ○ 8 rooms
- ○ 9 or more rooms

H4. Is this house or apartment —

- ○ Owned by you or someone in this household with a mortgage or loan?
- ○ Owned by you or someone in this household free and clear (without a mortgage)?
- ○ Rented for cash rent?
- ○ Occupied without payment of cash rent?

If this is a ONE-FAMILY HOUSE —

H5a. Is this house on ten or more acres?

○ Yes ○ No

b. Is there a business (such as a store or barber shop) or a medical office on this property?

○ Yes ○ No

Answer only if you or someone in this household OWNS OR IS BUYING this house or apartment —

H6. What is the value of this property; that is, how much do you think this house and lot or condominium unit would sell for if it were for sale?

- ○ Less than $10,000
- ○ $10,000 to $14,999
- ○ $15,000 to $19,999
- ○ $20,000 to $24,999
- ○ $25,000 to $29,999
- ○ $30,000 to $34,999
- ○ $35,000 to $39,999
- ○ $40,000 to $44,999
- ○ $45,000 to $49,999
- ○ $50,000 to $54,999
- ○ $55,000 to $59,999
- ○ $60,000 to $64,999
- ○ $65,000 to $69,999
- ○ $70,000 to $74,999
- ○ $75,000 to $79,999
- ○ $80,000 to $89,999
- ○ $90,000 to $99,999
- ○ $100,000 to $124,999
- ○ $125,000 to $149,999
- ○ $150,000 to $174,999
- ○ $175,000 to $199,999
- ○ $200,000 to $249,999
- ○ $250,000 to $299,999
- ○ $300,000 to $399,999
- ○ $400,000 to $499,999
- ○ $500,000 or more

Answer only if you PAY RENT for this house or apartment —

H7a. What is the monthly rent?

- ○ Less than $80
- ○ $80 to $99
- ○ $100 to $124
- ○ $125 to $149
- ○ $150 to $174
- ○ $175 to $199
- ○ $200 to $224
- ○ $225 to $249
- ○ $250 to $274
- ○ $275 to $299
- ○ $300 to $324
- ○ $325 to $349
- ○ $350 to $374
- ○ $375 to $399
- ○ $400 to $424
- ○ $425 to $449
- ○ $450 to $474
- ○ $475 to $499
- ○ $500 to $524
- ○ $525 to $549
- ○ $550 to $599
- ○ $600 to $649
- ○ $650 to $699
- ○ $700 to $749
- ○ $750 to $999
- ○ $1,000 or more

b. Does the monthly rent include any meals?

○ Yes ○ No

FOR CENSUS USE

A. Total persons

B. Type of unit

Occupied: ○ First form ○ Cont'n

Vacant: ○ Regular ○ Usual home elsewhere

C1. Vacancy status

- ○ For rent
- ○ For sale only
- ○ Rented or sold, not occupied
- ○ For seas/ rec/occ
- ○ For migrant workers
- ○ Other vacant

C2. Is this unit boarded up?

○ Yes ○ No

D. Months vacant

- ○ Less than 1
- ○ 1 up to 2
- ○ 2 up to 6
- ○ 6 up to 12
- ○ 12 up to 24
- ○ 24 or more

E. Complete after

JIC 1: ○ LR ○ TC ○ QA ○ P/F ○ RE ○ I/T ○ MV ○ ED ○ EN

JIC 2: ○ P0 ○ P3 ○ P6 ○ P1 ○ P4 ○ IA ○ P2 ○ P5 ○ SM

F. Cov.

○ 1b ○ 1a ○ 7 ○ H1

G. DO ID

PLEASE ALSO ANSWER THESE

H8. When did the person listed in column 1 on page 2 move into this house or apartment?

- ○ 1989 or 1990
- ○ 1985 to 1988
- ○ 1980 to 1984
- ○ 1970 to 1979
- ○ 1960 to 1969
- ○ 1959 or earlier

H9. How many bedrooms do you have; that is, how many bedrooms would you list if this house or apartment were on the market for sale or rent?

- ○ No bedroom
- ○ 1 bedroom
- ○ 2 bedrooms
- ○ 3 bedrooms
- ○ 4 bedrooms
- ○ 5 or more bedrooms

H10. Do you have COMPLETE plumbing facilities in this house or apartment; that is, 1) hot and cold piped water, 2) a flush toilet, and 3) a bathtub or shower?

- ○ Yes, have all three facilities
- ○ No

H11. Do you have COMPLETE kitchen facilities; that is, 1) a sink with piped water, 2) a range or cookstove, and 3) a refrigerator?

- ○ Yes
- ○ No

H12. Do you have a telephone in this house or apartment?

- ○ Yes
- ○ No

H13. How many automobiles, vans, and trucks of one-ton capacity or less are kept at home for use by members of your household?

- ○ None
- ○ 1
- ○ 2
- ○ 3
- ○ 4
- ○ 5
- ○ 6
- ○ 7 or more

H14. Which FUEL is used MOST for heating this house or apartment?

- ○ Gas: from underground pipes serving the neighborhood
- ○ Gas: bottled, tank, or LP
- ○ Electricity
- ○ Fuel oil, kerosene, etc.
- ○ Coal or coke
- ○ Wood
- ○ Solar energy
- ○ Other fuel
- ○ No fuel used

H15. Do you get water from —

- ○ A public system such as a city water department, or private company?
- ○ An individual drilled well?
- ○ An individual dug well?
- ○ Some other source such as a spring, creek, river, cistern, etc.?

H16. Is this building connected to a public sewer?

- ○ Yes, connected to public sewer
- ○ No, connected to septic tank or cesspool
- ○ No, use other means

H17. About when was this building first built?

- ○ 1989 or 1990
- ○ 1985 to 1988
- ○ 1980 to 1984
- ○ 1970 to 1979
- ○ 1960 to 1969
- ○ 1950 to 1959
- ○ 1940 to 1949
- ○ 1939 or earlier
- ○ Don't know

H18. Is this house or apartment part of a condominium?

- ○ Yes
- ○ No

If you live in an apartment building, skip to H20.

H19a. Is this house on less than 1 acre?

- ○ Yes — *Skip to H20*
- ○ No

b. In 1989, what were the actual sales of all agricultural products from this property?

- ○ None
- ○ $1 to $999
- ○ $1,000 to $2,499
- ○ $2,500 to $4,999
- ○ $5,000 to $9,999
- ○ $10,000 or more

H20. What are the yearly costs of utilities and fuels for this house or apartment?
If you have lived here less than 1 year, estimate the yearly cost.

a. Electricity

$ .00
Yearly cost — Dollars

OR

- ○ Included in rent or in condominium fee
- ○ No charge or electricity not used

b. Gas

$ .00
Yearly cost — Dollars

OR

- ○ Included in rent or in condominium fee
- ○ No charge or gas not used

c. Water

$ .00
Yearly cost — Dollars

OR

- ○ Included in rent or in condominium fee
- ○ No charge

d. Oil, coal, kerosene, wood, etc.

$ .00
Yearly cost — Dollars

OR

- ○ Included in rent or in condominium fee
- ○ No charge or these fuels not used

INSTRUCTION:

Answer questions H21 TO H26, if this is a one-family house, a condominium, or a mobile home that someone in this household OWNS OR IS BUYING; otherwise, go to page 6.

H21. What were the real estate taxes on THIS property last year?

$ .00
Yearly amount — Dollars

OR

○ None

H22. What was the annual payment for fire, hazard, and flood insurance on THIS property?

$ .00
Yearly amount — Dollars

OR

○ None

H23a. Do you have a mortgage, deed of trust, contract to purchase, or similar debt on THIS property?

○ Yes, mortgage, deed of trust, or similar debt
○ Yes, contract to purchase
} *Go to H23b*
○ No — *Skip to H24a*

b. How much is your regular monthly mortgage payment on THIS property? Include payment only on first mortgage or contract to purchase.

$ .00
Monthly amount — Dollars

OR

○ No regular payment required — *Skip to H24a*

c. Does your regular monthly mortgage payment include payments for real estate taxes on THIS property?

○ Yes, taxes included in payment
○ No, taxes paid separately or taxes not required

d. Does your regular monthly mortgage payment include payments for fire, hazard, or flood insurance on THIS property?

○ Yes, insurance included in payment
○ No, insurance paid separately or no insurance

H24a. Do you have a second or junior mortgage or a home equity loan on THIS property?

○ Yes
○ No — *Skip to H25*

b. How much is your regular monthly payment on all second or junior mortgages and all home equity loans?

$ .00
Monthly amount — Dollars

OR

○ No regular payment required

Answer ONLY if this is a CONDOMINIUM —

H25. What is the monthly condominium fee?

$ .00
Monthly amount — Dollars

Answer ONLY if this is a MOBILE HOME —

H26. What was the total cost for personal property taxes, site rent, registration fees, and license fees on this mobile home and its site last year? Exclude real estate taxes.

$ .00
Yearly amount — Dollars

Please turn to page 6.

PLEASE ANSWER THESE QUESTIONS

PERSON 1

Last name First name Middle initial

8. In what U.S. State or foreign country was this person born?

(Name of State or foreign country; or Puerto Rico, Guam, etc.)

9. Is this person a CITIZEN of the United States?

- ○ Yes, born in the United States — *Skip to 11*
- ○ Yes, born in Puerto Rico, Guam, the U.S. Virgin Islands, or Northern Marianas
- ○ Yes, born abroad of American parent or parents
- ○ Yes, U.S. citizen by naturalization
- ○ No, not a citizen of the United States

10. When did this person come to the United States to stay?

- ○ 1987 to 1990
- ○ 1985 or 1986
- ○ 1982 to 1984
- ○ 1980 or 1981
- ○ 1975 to 1979
- ○ 1970 to 1974
- ○ 1965 to 1969
- ○ 1960 to 1964
- ○ 1950 to 1959
- ○ Before 1950

11. At any time since February 1, 1990, has this person attended regular school or college? Include only nursery school, kindergarten, elementary school, and schooling which leads to a high school diploma or a college degree.

- ○ No, has not attended since February 1
- ○ Yes, public school, public college
- ○ Yes, private school, private college

12. How much school has this person COMPLETED? Fill ONE circle for the highest level COMPLETED or degree RECEIVED. If currently enrolled, mark the level of previous grade attended or highest degree received.

- ○ No school completed
- ○ Nursery school
- ○ Kindergarten
- ○ 1st, 2nd, 3rd, or 4th grade
- ○ 5th, 6th, 7th, or 8th grade
- ○ 9th grade
- ○ 10th grade
- ○ 11th grade
- ○ 12th grade, **NO DIPLOMA**
- ○ **HIGH SCHOOL GRADUATE** - high school DIPLOMA or the equivalent (For example: GED)
- ○ Some college but no degree
- ○ Associate degree in college - Occupational program
- ○ Associate degree in college - Academic program
- ○ Bachelor's degree (For example: BA, AB, BS)
- ○ Master's degree (For example: MA, MS, MEng, MEd, MSW, MBA)
- ○ Professional school degree (For example: MD, DDS, DVM, LLB, JD)
- ○ Doctorate degree (For example: PhD, EdD)

13. What is this person's ancestry or ethnic origin? (See instruction guide for further information.)

(For example: German, Italian, Afro-Amer., Croatian, Cape Verdean, Dominican, Ecuadoran, Haitian, Cajun, French Canadian, Jamaican, Korean, Lebanese, Mexican, Nigerian, Irish, Polish, Slovak, Taiwanese, Thai, Ukrainian, etc.)

14a. Did this person live in this house or apartment 5 years ago (on April 1, 1985)?

- ○ Born after April 1, 1985 — *Go to questions for the next person*
- ○ Yes — *Skip to 15a*
- ○ No

b. Where did this person live 5 years ago (on April 1, 1985)?

(1) Name of U.S. State or foreign country

(If outside U.S., print answer above and skip to 15a.)

(2) Name of county in the U.S.

(3) Name of city or town in the U.S.

(4) Did this person live inside the city or town limits?

- ○ Yes
- ○ No, lived outside the city/town limits

15a. Does this person speak a language other than English at home?

- ○ Yes
- ○ No — *Skip to 16*

b. What is this language?

(For example: Chinese, Italian, Spanish, Vietnamese)

c. How well does this person speak English?

- ○ Very well
- ○ Well
- ○ Not well
- ○ Not at all

16. When was this person born?

- ○ Born before April 1, 1975 — *Go to 17a*
- ○ Born April 1, 1975 or later — *Go to questions for the next person*

17a. Has this person ever been on active-duty military service in the Armed Forces of the United States or ever been in the United States military Reserves or the National Guard? If service was in Reserves or National Guard only, see instruction guide.

- ○ Yes, now on active duty
- ○ Yes, on active duty in past, but not now
- ○ Yes, service in Reserves or National Guard only — *Skip to 18*
- ○ No — *Skip to 18*

b. Was active-duty military service during — Fill a circle for each period in which this person served.

- ○ September 1980 or later
- ○ May 1975 to August 1980
- ○ Vietnam era (August 1964—April 1975)
- ○ February 1955—July 1964
- ○ Korean conflict (June 1950—January 1955)
- ○ World War II (September 1940—July 1947)
- ○ World War I (April 1917—November 1918)
- ○ Any other time

c. In total, how many years of active-duty military service has this person had?

Years

18. Does this person have a physical, mental, or other health condition that has lasted for 6 or more months and which —

a. Limits the kind or amount of work this person can do at a job?

- ○ Yes
- ○ No

b. Prevents this person from working at a job?

- ○ Yes
- ○ No

19. Because of a health condition that has lasted for 6 or more months, does this person have any difficulty —

a. Going outside the home alone, for example, to shop or visit a doctor's office?

- ○ Yes
- ○ No

b. Taking care of his or her own personal needs, such as bathing, dressing, or getting around inside the home?

- ○ Yes
- ○ No

If this person is a female —

20. How many babies has she ever had, not counting stillbirths? Do not count her stepchildren or children she has adopted.

None 1 2 3 4 5 6 7 8 9 10 11 12 or more

○ ○ ○ ○ ○ ○ ○ ○ ○ ○ ○ ○ ○ ○

21a. Did this person work at any time LAST WEEK?

- ○ Yes — Fill this circle if this person worked full time or part time. (Count part-time work such as delivering papers, or helping without pay in a family business or farm. Also count active duty in the Armed Forces.)
- ○ No — Fill this circle if this person did not work, or did only own housework, school work, or volunteer work. — *Skip to 25*

b. How many hours did this person work LAST WEEK (at all jobs)? Subtract any time off; add overtime or extra hours worked.

Hours

22. At what location did this person work LAST WEEK? If this person worked at more than one location, print where he or she worked most last week.

a. Address (Number and street)

(If the exact address is not known, give a description of the location such as the building name or the nearest street or intersection.)

b. Name of city, town, or post office

c. Is the work location inside the limits of that city or town?

- ○ Yes
- ○ No, outside the city/town limits

d. County

e. State **f. ZIP Code**

FOR PERSON 1 ON PAGE 2

23a. How did this person usually get to work LAST WEEK? If this person usually used more than one method of transportation during the trip, fill the circle of the one used for most of the distance.

- ○ Car, truck, or van
- ○ Bus or trolley bus
- ○ Streetcar or trolley car
- ○ Subway or elevated
- ○ Railroad
- ○ Ferryboat
- ○ Taxicab
- ○ Motorcycle
- ○ Bicycle
- ○ Walked
- ○ Worked at home — *Skip to 28*
- ○ Other method

If "car, truck, or van" is marked in 23a, go to 23b. Otherwise, skip to 24a.

b. How many people, including this person, usually rode to work in the car, truck, or van LAST WEEK?

- ○ Drove alone
- ○ 2 people
- ○ 3 people
- ○ 4 people
- ○ 5 people
- ○ 6 people
- ○ 7 to 9 people
- ○ 10 or more people

24a. What time did this person usually leave home to go to work LAST WEEK?

[ ] ○ a.m. ○ p.m.

b. How many minutes did it usually take this person to get from home to work LAST WEEK?

[ ] Minutes — *Skip to 28*

25. Was this person TEMPORARILY absent or on layoff from a job or business LAST WEEK?

- ○ Yes, on layoff
- ○ Yes, on vacation, temporary illness, labor dispute, etc.
- ○ No

26a. Has this person been looking for work during the last 4 weeks?

- ○ Yes
- ○ No — *Skip to 27*

b. Could this person have taken a job LAST WEEK if one had been offered?

- ○ No, already has a job
- ○ No, temporarily ill
- ○ No, other reasons (in school, etc.)
- ○ Yes, could have taken a job

27. When did this person last work, even for a few days?

- ○ 1990
- ○ 1989
- ○ 1988
- ○ 1985 to 1987

Go to 28

- ○ 1980 to 1984
- ○ 1979 or earlier
- ○ Never worked

Skip to 32

28-30. CURRENT OR MOST RECENT JOB ACTIVITY. Describe clearly this person's chief job activity or business last week. If this person had more than one job, describe the one at which this person worked the most hours. If this person had no job or business last week, give information for his/her last job or business since 1985.

28. Industry or Employer

a. For whom did this person work? If now on active duty in the Armed Forces, fill this circle → ○ and print the branch of the Armed Forces.

[ ]

(Name of company, business, or other employer)

b. What kind of business or industry was this? Describe the activity at location where employed.

[ ]

(For example: hospital, newspaper publishing, mail order house, auto engine manufacturing, retail bakery)

c. Is this mainly — Fill ONE circle

- ○ Manufacturing
- ○ Wholesale trade
- ○ Retail trade
- ○ Other (agriculture, construction, service, government, etc.)

29. Occupation

a. What kind of work was this person doing?

[ ]

(For example: registered nurse, personnel manager, supervisor of order department, gasoline engine assembler, cake icer)

b. What were this person's most important activities or duties?

[ ]

(For example: patient care, directing hiring policies, supervising order clerks, assembling engines, icing cakes)

30. Was this person — Fill ONE circle

- ○ Employee of a PRIVATE FOR PROFIT company or business or of an individual, for wages, salary, or commissions
- ○ Employee of a PRIVATE NOT-FOR-PROFIT, tax-exempt, or charitable organization
- ○ Local GOVERNMENT employee (city, county, etc.)
- ○ State GOVERNMENT employee
- ○ Federal GOVERNMENT employee
- ○ SELF-EMPLOYED in own NOT INCORPORATED business, professional practice, or farm
- ○ SELF-EMPLOYED in own INCORPORATED business, professional practice, or farm
- ○ Working WITHOUT PAY in family business or farm

31a. Last year (1989), did this person work, even for a few days, at a paid job or in a business or farm?

- ○ Yes
- ○ No — *Skip to 32*

b. How many weeks did this person work in 1989? Count paid vacation, paid sick leave, and military service.

[ ] Weeks

c. During the weeks WORKED in 1989, how many hours did this person usually work each week?

[ ] Hours

32. INCOME IN 1989 — Fill the "Yes" circle below for each income source received during 1989. Otherwise, fill the "No" circle. If "Yes," enter the total amount received during 1989.

For income received jointly, see instruction guide. If exact amount is not known, please give best estimate.

If net income was a loss, write "Loss" above the dollar amount.

a. Wages, salary, commissions, bonuses, or tips from all jobs — Report amount before deductions for taxes, bonds, dues, or other items.

○ Yes → [$ .00] Annual amount — Dollars
○ No

b. Self-employment income from own nonfarm business, including proprietorship and partnership — Report NET income after business expenses.

○ Yes → [$ .00] Annual amount — Dollars
○ No

c. Farm self-employment income — Report NET income after operating expenses. Include earnings as a tenant farmer or sharecropper.

○ Yes → [$ .00] Annual amount — Dollars
○ No

d. Interest, dividends, net rental income or royalty income, or income from estates and trusts — Report even small amounts credited to an account.

○ Yes → [$ .00] Annual amount — Dollars
○ No

e. Social Security or Railroad Retirement

○ Yes → [$ .00] Annual amount — Dollars
○ No

f. Supplemental Security Income (SSI), Aid to Families with Dependent Children (AFDC), or other public assistance or public welfare payments.

○ Yes → [$ .00] Annual amount — Dollars
○ No

g. Retirement, survivor, or disability pensions — Do NOT include Social Security.

○ Yes → [$ .00] Annual amount — Dollars
○ No

h. Any other sources of income received regularly such as Veterans' (VA) payments, unemployment compensation, child support, or alimony — Do NOT include lump-sum payments such as money from an inheritance or the sale of a home.

○ Yes → [$ .00] Annual amount — Dollars
○ No

33. What was this person's total income in 1989? Add entries in questions 32a through 32h; subtract any losses. If total amount was a loss, write "Loss" above amount.

○ None OR [$ .00] Annual amount — Dollars

Please turn the page and answer questions for Person 2 listed on page 1. If this is the last person listed in question 1a on page 1, go to the back of the form.

APPENDIX F.
Data Products and User Assistance

CONTENTS

Data Products F–1
Geographic Products F–3
Other Census Bureau Resources F–6
Reference Materials F–4
Sources of Assistance F–5

The 1990 census data products, being released during 1991-93, are available in a variety of new and traditional media. The Census Bureau has increased the product options available to data users in an effort to meet a variety of requirements and maximize the usefulness of the data. For example, laser discs, called CD-ROM (compact disc—read-only memory), are a new data delivery medium.

The Census Bureau also has expanded services and sources of assistance available to data users. For example, the State Data Center Program has been expanded to include over 1,400 organizations to provide data and services to the public.

This appendix provides a detailed introduction to the 1990 census data products and related materials, such as maps and reference publications. It concludes by describing sources of assistance and other Census Bureau data available to the public.

DATA PRODUCTS

Printed reports and computer tape files traditionally are the most widely used products. The Census Bureau also offers data on microfiche, on CD-ROM laser discs, and through its online service, CENDATA™. These various products are described below. For information about prices and how to order, write or call Customer Services. (See the ''Sources of Assistance'' section for the address and phone number.)

The data products present statistics about the subjects covered in the 1990 census questionnaires. These subjects are listed in figure 1, page F–7. As the figure shows, there are 100-percent subjects (those covered in questions asked of everyone or about every housing unit) and sample subjects (those covered in questions asked at about one out of every six housing units). Generally, a data product presents either 100-percent data prepared by tabulating the responses to the 100-percent questions from all questionnaires, or sample data prepared by tabulating only the responses to the 100-percent and sample questions from the ''long-form'' questionnaires. Two report series, 1990 CPH-3 and 1990 CPH-4 (see figure 2, page F–8), present both 100-percent and sample data.

Printed Reports

Printed reports are the most convenient and readily available source of data for most census users. The Census Bureau releases the reports in several series (see figure 2) that are grouped under three broad titles: *1990 Census of Population and Housing* (1990 CPH), *1990 Census of Population* (1990 CP), and *1990 Census of Housing* (1990 CH). There also are reports, not reflected in figure 2, for the outlying areas of the Pacific. The reports are sold by the Superintendent of Documents, U.S. Government Printing Office. (See the ''Sources of Assistance'' section for the address and phone number.)

In several series, there are separate reports for each State. The geographic coverage of the State reports is listed in figure 2. The United States summaries for these report series contain, for the most part, data for the United States, regions, divisions, States, metropolitan areas (MA's), urbanized areas (UA's), counties, American Indian and Alaska Native areas, places with 10,000 or more persons, and other large substate areas (for example, county subdivisions, such as towns and townships, with 10,000 or more persons in selected States).

Report series that present data for small areas, such as census tracts, contain limited subject-matter detail (for example, counts of people by age ranges—under 5 years, 5 to 9 years, etc.—rather than by single years). Report series that include greater amounts of subject-matter detail include less geographic detail.

Computer Tape Files

The Census Bureau provides more data on tape and other machine-readable products than in printed reports. These products are sold by the Census Bureau's Customer Services. There are several general types of data files released on computer tape (available on both reels and cartridges). They are introduced below, and more information is presented in figures 3 and 4, pages F–11 through F–13.

Public Law 94-171 Data—This data file presents the counts designed and formatted for use in legislative redistricting. These counts also are available on CD-ROM and paper listings. Excerpts are available on CENDATA™. The counts, for areas as small as blocks, census tracts, and voting districts, include totals for population, race groups, persons of Hispanic origin, population 18 years and over, and housing units. (See figure 4.)

Summary Tape Files (STF's)— These computer tape files provide statistics with greater subject-matter detail than printed reports. They also present statistics for some types of areas, such as block groups and blocks, that are not included in the reports. (See figure 3.)

Here are some important features of STF's:

- Each STF presents a particular set of data tables for specific types of geographic areas.
- Each STF has three or more file types (indicated by a letter suffix attached to the STF number) that differ in the geographic levels reported, but contain the same data detail.
- STF's 1 and 2 contain 100-percent data, and STF's 3 and 4 offer sample data.
- STF's 1 and 3 report on smaller areas and offer less data detail than STF's 2 and 4.
- STF's 1 through 4 offer greater data detail than the 1980 STF's 1 through 4.

Subject Summary Tape Files (SSTF's)—These files are the source of the subject reports and provide greater subject-matter detail than the STF's. They present data for the United States, regions, and divisions, and, in some cases, also for States, counties, and large cities. (See figure 4.)

Public Use Microdata Sample (PUMS) Files—These computer tape files (see figure 4) contain data from samples of long-form housing-unit records (''microdata'') for large geographic areas. Each sample housing-unit record includes essentially all the 1990 census data collected about each person in a sample household and the characteristics of the housing unit. Information that could be used to identify an individual or a housing unit is not included in the file.

Microdata files enable users to prepare customized tabulations and cross-tabulations of most items on the census questionnaire. There are two standard PUMS files:

- A file presenting a 5-percent sample of housing units in which each household record includes codes to let the user know in what area, such as a group of counties, a single county, or a place, the household is located. Each area identified must have a population of at least 100,000 and boundaries that do not cross State lines.
- A file presenting a 1-percent sample of housing units. Its household records include codes associating them with MA's and other large areas, the boundaries of which may cross State lines. (For the 1980 census, there were two files with 1-percent samples. The 1-percent sample showing data for selected urbanized areas and other large areas will not be produced for the 1990 census.)

There also is a special 3-percent ''elderly'' file with the same geography as the 5-percent sample. Included are households with at least one person age 60 or more and all members of those households.

Other Special Computer Tape Files—Other files include the Census/ Equal Employment Opportunity (EEO) File and the County-to-County Migration File. (See figure 4.) The Census Bureau may prepare additional special files.

Microfiche

All printed reports are offered on microfiche from Customer Services soon after they are published. Plans to prepare microfiche versions of selected other products were canceled, so that more products could be produced on CD-ROM.

Compact Disc—Read-Only Memory (CD-ROM)

For the 1990 census, the Public Law (P.L.) 94-171 file; an extract of STF 1B that presents selected statistics for blocks; and STF's 1A, 1C, 3A, 3B, and 3C are also available on CD-ROM. The Census Bureau also offers on CD-ROM: PUMS Files, SSTF's, Census EEO File, and County-to-County Migration File. (One 4 3/ 4-inch CD-ROM, a type of optical or laser disc, can hold the contents of approximately 1,600 flexible diskettes, or three or four high-density computer tapes.)

Online Information Systems

The Census Bureau began CENDATA™, its online information service, in 1984. CENDATA™ is accessible through two information vendors, CompuServe and DIALOG. A number of Census Bureau reports, in whole or in part, are offered online. For the 1990 census, CENDATA™ provides up-to-date information about the availability of data products and carries selections of State, county, MA, and place data from the P.L. 94-171 tape file and STF's 1 and 3. CENDATA™ also offers the entire Census EEO File.

Custom Data Products

These products are for users who require unique tabulations that are not included in standard products; for example, information for locally defined geographic areas. Users also can order special microdata files.

The cost of preparing custom products must be paid by the users who request them. Any data that the Census Bureau provides in these products are subject to the same standards applied to other data to ensure that confidential individual information is not revealed.

User-Defined Areas Program (UDAP) Tabulations— UDAP can provide a set of predefined data tables for locally defined areas that do not correspond to standard 1990 census geographic areas. Users identify the geographic areas of interest to them by delineating boundaries around groupings of census blocks on 1990 census County

Block Maps or by electronically submitting the geographic components of their area of interest. (A contact for more information is given in the ''Sources of Assistance'' section.)

Special Tabulations—The Census Bureau can prepare special data tabulations for any specific geographic or subject-matter area. Users should rely on standard reports, tapes, microfiche, or user-defined area tabulations whenever possible, since special tabulations tend to be substantially more expensive and take time to arrange and produce. (Contacts for more information are given in the ''Sources of Assistance'' section.)

GEOGRAPHIC PRODUCTS

Maps

Census Bureau maps are necessary for virtually all uses of small-area 1990 census data. They are needed to locate the specific geographic areas for which the census provides data and to study the spatial relationship of the data for analytic purposes. The Census Bureau prepares a variety of 1990 census maps. Among the most useful are these series:

County Block Maps—These maps show census blocks and their numbers; boundaries for statistical and governmental entities, such as census tracts and places; and physical features. The P.L. 94-171 version of these maps also shows voting district boundaries in those States that furnished them. The maps are prepared on electrostatic plotters by county (or equivalent entity) with one or more map sheets each, depending on the size and shape of the area and the density of the block pattern. An average county requires 20 map sheets. The maps may be purchased from Customer Services.

County Subdivision Outline Maps—Maps in this State-based series present the boundaries of the counties, county subdivisions, places, American Indian and Alaska Native areas (including off-reservation trust lands), tribal designated statistical areas, and tribal jurisdiction statistical areas. Electrostatic-plotter copies are available for purchase from Customer Services. Also, they appear on multiple page-size sheets in the State reports of these series: 1990 CPH-1, 1990 CPH-2, 1990 CPH-5, 1990 CP-1, 1990 CP-2, 1990 CH-1, and 1990 CH-2.

Census Tract/ Block Numbering Area (BNA) Outline Maps—Maps in this county-based series depict census tract or BNA boundaries and numbers, and the features underlying the boundaries. They also show governmental units in relation to the census tracts/ BNA's. The Superintendent of Documents sells printed copies.

Urbanized Area Outline/ Boundary Maps—Maps in this urbanized area-based series depict the boundaries of the urbanized area and the features underlying the boundaries. They also show the boundaries for American Indian and Alaska Native areas (AIANA's), States, counties, county subdivisions (MCD's/ CCD's), places (incorporated and census designated), the map series subject area, and selected base features and their names at a small scale. Electrostatic-plotter copies are available for purchase from Customer Services. Also, they appear on multiple page-size sheets in the State reports of the 1990 CPH-2 series and the Supplementary Report, *Population and Land Area of Urbanized Areas for the United States and Puerto Rico: 1990.*

Voting District Outline Maps—Maps in this county-based series depict voting district boundaries (for those counties for which States furnished boundary information) and the features underlying the boundaries. They also show governmental unit boundaries in relation to the voting districts. They are prepared on electrostatic plotters and sold by Customer Services.

Geographic Publications

The *Geographic Identification Code Scheme* report in the 1990 CPH-R series will not be printed. Persons interested in this report are encouraged to use the TIGER/ GICS™ tape file (which also will be available on CD-ROM) described below. Listings similar to the tables that would have been included in the report may be offered. Contact Customer Serivces, Data User Services Division, Bureau of the Census, Washington, DC 20233, telephone 301-763-4100.

The *Congressional District Atlas, 103rd Congress of the United States* is a two-volume, 1,200-page atlas depicting the boundaries and number of the districts for the 103rd Congress as defined following the 1990 decennial census. This is the first Congress defined following the 1990 decennial census and, therefore, illustrates the most significant changes of the decade, including the reapportionment of the U.S. House of Representatives. Congressional district boundaries following governmental unit boundaries such as an incorporated place of a minor civil division, are illustrated using symbology identified in the map legend. Wherever possible, features used as congressional district boundaries are identified by their feature name or their feature type. The Census Bureau may produce subsequent atlases if court ordered or State mandated redistricting creates new congressional district boundaries. The Atlas is sold by the Superintendent of Documents (stock no. 003-024-08683-2; $42).

Machine-Readable Geographic Files

All 1990 census summary tape files include 1990 census geographic area codes, FIPS codes, certain area names, land and inland water area in square kilometers, geographic coordinates for an internal point for each entity, and other geographic information.

The Census Bureau developed an automated geographic data base, known as the TIGER (Topologically Integrated Geographic Encoding and Referencing) System, to produce the geographic products for the 1990

census. TIGER provides coordinate-based digital map information for the entire United States, Puerto Rico, the U.S. Virgin Islands, and the Pacific territories over which the United States has jurisdiction.

The TIGER System has significantly improved the utility of 1990 census maps and geographic reference products. Extract files generated from the TIGER System permit users, with appropriate software, to perform such tasks as linking the statistical data in the P.L. 94-171 file or the STF's and displaying selected characteristics on maps or a video display screen at different scales and with whatever boundaries they select for any geographic area of the country. For example, a map for a particular county could show the distribution of the voting age population by city block.

The first extract of selected geographic and cartographic information intended for computer applications, such as plotting maps and building geographic information systems, is called the TIGER/ Line™ files. TIGER/ Line™ files (released on tape and CD-ROM) contain attributes for the segments of each boundary and feature (for example, roads, railroads, and rivers), including 1990 census geographic codes for adjacent areas, latitude/ longitude coordinates of segment end points and the curvature of segments, the name and type of the feature, and the relevant census feature class code identifying the feature segment by category. TIGER/ Line™ files also furnish address ranges and associated ZIP Codes for each side of street segments that have city-style (house number/ street name) addresses; provide the names of landmarks, such as lakes and golf courses; and include other information. The 1992 version also includes school district codes, 1990 census urbanized area codes, codes for districts of the 103rd Congress, and address range coverage expanded to include all areas that have city-style addresses.

TIGER/ GICS™ file is another extract. This file contains a total of 12 files, organized on a national or State-by-State basis, for a variety of geographic entities, such as metropolitan areas and their components as of the 1990 census, 1990 census urbanized areas and their components, American Indian and Alaska Native areas and their related states and counties, as well as more familiar entities including counties with their county subdivisions and places). This file contains high-level geographic names, codes, and relationship information. It can be used to link geographic entity names to the codes in the TIGER/ Line™, TIGER/ SDTS™ and other TIGER extract files. It also contains 1990 census population and housing counts, population density (CD-ROM version only, but can be calculated using the tape version), and area measurement information (including land area, total water area and separate measurements for each of the four components of water—Inland, Great Lakes, Coastal, and Territorial), as well as the latitude and longitude for an internal point within each geography entity. The TIGER/ GICS™ also includes corrections to names for selected entities and corrections to the FIPS 55 codes for county subdivisions and places. The first 300 characters of each record in this file are the same as those in the Data Dictionary for the Summary Tape Files; and additional 100 characters provide the above mentioned corrections and components of water. Listings of the files in the TIGER/ GICS™ may be offered. Call Customer Services at 301-763-4100.

Other TIGER System extracts, such as TIGER/ Census Tract Comparability™ file and TIGER/ UA Limit file, are released on computer tape and, in some cases, CD-ROM. For information on TIGER extract files, contact Customer Services.

REFERENCE MATERIALS

The Census Bureau issues several reference publications for data users. Some are sold by the Superintendent of Documents; others are distributed free by Customer Services. Addresses and phone numbers for the Superintendent of Documents and Customer Services are given in the following section.

- *1990 Census of Population and Housing, Guide.* This guide, in the 1990 CPH-R report series, provides detailed information about all aspects of the census and a comprehensive glossary of census terms. Sold by the Superintendent of Documents, U.S. Government Printing Office. (Part A, Text: stock no. 003-024-08574-7, $11. Part B, Glossary: stock no. 003-024-08679-4, $5.50.)

- *1990 Census of Population and Housing Tabulation and Publication Program.* A free report describing 1990 census products, comparing 1990 products with those of 1980, and more. Request from Customer Services.

- *Census '90 Basics.* A free booklet covering how the 1990 census data were collected and processed, the full range of data products, the maps and geographic files, and more, but with less detail than the Guide (above). Request from Customer Services.

- *Census ABC's—Applications in Business and Community.* A free booklet that highlights key information about the 1990 census and illustrates a variety of ways the data can be used. Request from Customer Services.

- *Maps and More.* A free, tabloid-size booklet that describes the geographic entities for which the Census Bureau tabulates data. The booklet provides information on the types of geographic entities, how their boundaries are established, and how they relate to each other. It also covers how these entities differ among the censuses and surveys and describes the geographic products available from the Census Bureau. Request from Customer Services.

- *Strength in Numbers.* A free, tabloid-size booklet designed to assist people in using 1990 census data in redistricting. Among other features, it includes illustrations of maps and Public Law 94-171 counts. Request from Customer Services.

- *TIGER: The Coast-to-Coast Digital Map Data Base.* A free booklet describing the structure and uses of the Census Bureau's TIGER System. Request from Customer Services.
- *Census and You.* The Census Bureau's monthly newsletter for data users. It reports on the latest 1990 census developments, selected new publications and computer tape files, other censuses and surveys, developments in services to users, and upcoming conferences and training courses. Subscriptions are sold by the Superintendent of Documents, U.S. Government Printing Office.
- *Monthly Product Announcement.* A free monthly listing of all new Census Bureau publications; microfiche; maps; data files on tape, diskettes, or CD-ROM; and technical documentation. To subscribe, contact Customer Services.
- *Census Catalog and Guide.* A comprehensive annual description of data products, statistical programs, and services of the Census Bureau. It provides abstracts of the publications, data files, microfiche, maps, and items online. In addition, the Catalog/ Guide offers such features as information about censuses and surveys and telephone contact lists of data specialists at the Census Bureau, the State Data Centers, and other data processing service centers. It is sold by the Superintendent of Documents, U.S. Government Printing Office.

Users also can get listings of new Census Bureau products, updated daily, by subscribing to the *Daily List.* This information and selected statistics are available online through CENDATA™, the Census Bureau's online information service. For more information, contact Customer Services.

SOURCES OF ASSISTANCE

U.S. Bureau of the Census

The Census Bureau's Customer Services sells most of the machine-readable data products, microfiche, and maps described earlier. (The 1990 census printed reports are sold by the Superintendent of Documents, as noted below.) Also, users may consult with specialists at the Census Bureau's Washington headquarters and its 12 regional offices. From time to time, the specialists also conduct workshops, seminars, and training courses.

Washington, DC, Contacts—To order products, for a telephone contacts list of Census Bureau specialists, and for general information: Customer Services, U.S. Bureau of the Census, Washington, DC 20233, telephone 301-763-4100 (fax number, 301-763-4794).

For User-Defined Areas Program (UDAP) information: UDAP Staff, Decennial Planning Division, U.S. Bureau of the Census, Washington, DC 20233, telephone 301-763-4282.

For special tabulation information: Population—Rosemarie Cowan, Population Division, U.S. Bureau of the Census, Washington, DC 20233, telephone 301-763-5476; Housing—William Downs, Housing and Household Economic Statistics, U.S. Bureau of the Census, Washington, DC 20233, telephone 301-763-8553.

Regional Office Contacts—

Atlanta, GA	404-347-2274
Boston, MA	617-565-7078
Charlotte, NC	704-344-6144
Chicago, IL	312-353-0980
Dallas, TX	214-767-7105
Denver, CO	303-969-7750
Detroit, MI	313-259-0056
Kansas City, KS	913-236-3711
Los Angeles, CA	818-904-6339
New York, NY	212-264-4730
Philadelphia, PA	215-597-8313
Seattle, WA	206-728-5314

Superintendent of Documents, U.S. Government Printing Office

The Superintendent of Documents handles the sale of most of the Federal Government's publications, including 1990 census reports. To order reports and for information: Superintendent of Documents, U.S. Government Printing Office, Washington, DC 20402, telephone 202-783-3238.

Other Sources of Products and Services

State Data Centers—The Census Bureau furnishes data products, training in data access and use, technical assistance, and consultation to all States, the District of Columbia, Guam, Puerto Rico, and the U.S. Virgin Islands. State Data Centers, in turn, offer publications for reference, printouts from computer tape, specially prepared reports, maps, and other products and assistance to data users. For a list of the State Data Centers, see the *Census Catalog and Guide* or contact Customer Services. The list also notes organizations in States participating in the Census Bureau's Business/ Industry Data Center (BIDC) Program. The BIDC's help business people, economic development planners, and other data users obtain and use data.

Census Information Center (CIC)—The CIC program provides data-related services for nationally based nonprofit organizations that represent minorities or other segments of the population who have been historically undercounted in decennial censuses. The participants include social service, business, professional, civil rights, educational, and religious groups. Through the project, five nonprofit groups now offer their clientele reports, computer tape printouts, and other information from the Census

Bureau. To learn more about the program, write to the Census Information Center Branch, Data User Services Division, Bureau of the Census, Washington, DC 20233, or call 301-763-1384.

National Clearinghouse—The National Clearinghouse for Census Data Services is a listing of private companies and other organizations that offer assistance in obtaining and using data released by the Census Bureau. For a list of participants in the National Clearinghouse, see the *Census Catalog and Guide* or contact Customer Services.

Depository Libraries—There are 1,400 libraries that receive (from the Government Printing Office) Federal publications that they think their patrons will need. Often some of these publications are Census Bureau reports. The Census Bureau provides free reports to an additional 120 census depository libraries. Also, many libraries purchase census reports and maps for their areas. The *Census Catalog and Guide* includes a list of all depository libraries.

OTHER CENSUS BUREAU RESOURCES

The Census Bureau has more to offer than just the results of the census of population and housing. Through other censuses, surveys, and estimates programs, it compiles and issues (in reports, computer tape, and other media) data on subjects as diverse as appliance sales, neighborhood conditions, and exports to other countries. Here are examples of the information published about—

- *People:* Age, race, sex, income, poverty, child care, child support, fertility, noncash benefits, education, commuting habits, pension coverage, unemployment, ancestry.
- *Business and industry:* Number of employees, total payroll, sales and receipts, products manufactured or sold.
- *Housing and construction:* Value of new construction, numbers of owners and renters, property value or rent paid, housing starts, fuels used, mortgage costs.
- *Farms:* Number, acreage, livestock, crop sales.
- *Governments:* Revenues and expenditures, taxes, employment, pension funds.
- *Foreign trade:* Exports and imports, origin and destination, units shipped.
- *Other nations:* Population, birth rates, death rates, literacy, fertility.

The other censuses, such as agriculture, retail trade, manufactures, and governments, are collected for years ending in ''2'' and ''7.'' Surveys and estimates programs generate results as often as every month.

Many of the monthly ''economic indicators'' that measure how the Nation is doing come directly or indirectly from the Census Bureau. Examples: employment and unemployment; housing starts; wholesale and retail trade; manufacturers' shipments, inventories, and orders; export and import trade; and sales of single-family homes.

The other statistical activities of the Census Bureau are described below. Data users will find more information about them and descriptions of their data products in the annual *Census Catalog and Guide.* Also, special guides and brochures are prepared for most of them. Contact the Census Bureau's Customer Services for more information.

Current Demographic and Housing Programs

Two types of current programs complement the 10-year census: population estimates and surveys. The total population of the United States is estimated monthly; the population of States, counties, and metropolitan areas is estimated annually; and the population of places and other governmental units is estimated every 2 years. Projections of future population are made at the national and State levels.

The Census Bureau's many household surveys update population and housing characteristics at the national level and sometimes for States and metropolitan areas, as well. These surveys also obtain many characteristics not included in the 10-year census. The Current Population Survey is taken monthly; the American Housing Survey national sample is taken biennially; the American Housing Survey metropolitan sample is taken in 44 areas, 11 per year in a 4-year cycle; most other surveys are annual or less frequent.

Economic Censuses and Surveys

The economic censuses provide statistics about business establishments once every 5 years, covering years ending in ''2'' and ''7.'' The 1987 Economic Censuses include the censuses of retail trade, wholesale trade, service industries, transportation, manufactures, mineral industries, and construction industries. Also included are related programs, such as statistics on minority- and women-owned businesses, enterprise statistics, and censuses of economic activity in Puerto Rico and some of the outlying areas under U.S. jurisdiction.

Several key statistics are tabulated for all industries covered in the censuses. They are number of establishments, number of employees, payroll, and measure of output (sales or receipts, and value of shipments or of work done). Other items vary from sector to sector.

The Census Bureau also has programs that provide current statistics on such measures as total sales of particular kinds of businesses or production of particular products. These programs include monthly, quarterly, and annual surveys, the results of which appear in publication series such as *Current Business Reports* and *Current Industrial Reports.* The County Business Patterns program offers annual statistics based on data compiled primarily from administrative records.

Agriculture Census and Surveys

The agriculture census is conducted concurrently with the economic censuses. It is the only source of uniform agriculture data at the county level. It provides data on such subjects as the number and size of farms; land use and ownership; livestock, poultry, and crops; and value of products sold.

Results of three surveys—the 1988 Farm and Ranch Irrigation Survey, 1988 Census of Horticulture Specialties, and 1988 Agricultural Economics and Land Ownership Survey—are published in conjunction with the 1987 Census of Agriculture. Also, the Census Bureau regularly issues reports from a survey on cotton ginnings.

Governments Census and Surveys

The census of governments, also for years ending in ''2'' and ''7,'' covers all types of governments: Federal, State, county, municipal (place), township (county subdivision), school district, and special district. It provides data on such subjects as number of public employees, payrolls, revenue, and expenditures.

Annual and quarterly surveys cover the same principal subjects but generate data only for States and the largest local governments.

Foreign Trade Statistics

Monthly U.S. merchandise trade data compiled by the Census Bureau summarize export and import transactions and are based on the official documents filed by shippers and receivers. These figures reflect the flow of merchandise but not intangibles like services and financial commitments. The trade figures trace commodity movements out of and into the U.S. Customs jurisdiction, which includes Puerto Rico and the U.S. Virgin Islands as well as the 50 States and the District of Columbia. Data are published separately on trade between the United States and Puerto Rico, the U.S. Virgin Islands, and other U.S. territories.

Other Statistical Activities

The Census Bureau also offers international data. It maintains an international data base which is available to the public on computer tape and is used to produce the biennial *World Population Profile* report. It prepares studies dealing with the demographic and economic characteristics of other countries and world regions.

Statistical compendia are another important data product. These publications (sometimes also offered in machine-readable form) draw data from many sources and reorganize them for convenient use. The most widely used compendia are the annual *Statistical Abstract of the United States,* the *County and City Data Book* (published every 5 years), and the *State and Metropolitan Area Data Book* (published approximately every 4 years).

Figure 1. **1990 Census Content**

100-PERCENT COMPONENT

Population	**Housing**
Household relationship	Number of units in structure
Sex	Number of rooms in unit
Race	Tenure—owned or rented
Age	Value of home or monthly rent
Marital status	Congregate housing (meals included in rent)
Hispanic origin	Vacancy characteristics

SAMPLE COMPONENT

Population	**Housing**
Social characteristics:	Year moved into residence
Education—enrollment and attainment	Number of bedrooms
Place of birth, citizenship, and year of entry into U.S.	Plumbing and kitchen facilities
Ancestry	Telephone in unit
Language spoken at home	Vehicles available
Migration (residence in 1985)	Heating fuel
Disability	Source of water and method of sewage disposal
Fertility	Year structure built
Veteran status	Condominium status
	Farm residence
Economic characteristics:	Shelter costs, including utilities
Labor force	
Occupation, industry, and class of worker	
Place of work and journey to work	
Work experience in 1989	
Income in 1989	
Year last worked	

NOTE: Questions dealing with the subjects covered in the 100-percent component were asked of all persons and housing units. Those covered by the sample component were asked of a sample of the population and housing units.

Figure 2. **1990 Census Printed Reports**

Series	Title	Report(s) issued for	Description	Geographic areas
		1990 CENSUS OF POPULATION AND HOUSING (1990 CPH)		
		100-Percent Data		
1990 CPH-1	**Summary Population and Housing Characteristics**	U.S., States, DC, Puerto Rico, and U.S. Virgin Islands	Population and housing unit counts, and summary statistics on age, sex, race, Hispanic origin, household relationship, units in structure, value and rent, number of rooms, tenure, and vacancy characteristics	Local governmental units (i.e., counties, places, and towns and townships), other county subdivisions, and American Indian and Alaska Native areas
1990 CPH-2	**Population and Housing Unit Counts**	U.S., States, DC, Puerto Rico, and U.S. Virgin Islands	Total population and housing unit counts for 1990 and previous censuses	States, counties, county subdivisions, places, State component parts of metropolitan areas (MA's) and urbanized areas (UA's), and summary geographic areas (for example, urban and rural)
		100-Percent and Sample Data		
1990 CPH-3	**Population and Housing Characteristics for Census Tracts and Block Numbering Areas**	MA's, and the nonmetropolitan balance of each State, Puerto Rico, and U.S. Virgin Islands	Statistics on 100-percent and sample population and housing subjects	In MA's: census tracts/ block numbering areas (BNA's), places of 10,000 or more inhabitants, and counties. In the remainder of each State: census tracts/ BNA's, places of 10,000 or more, and counties
1990 CPH-4	**Population and Housing Characteristics for Congressional Districts of the 103rd Congress**	States and DC	Statistics on 100-percent and sample population and housing subjects	Congressional districts (CD's) and, within CD's, counties, places of 10,000 or more inhabitants, county subdivisions of 10,000 or more inhabitants in selected States, and American Indian and Alaska Native areas
		Sample Data		
1990 CPH-5	**Summary Social, Economic, and Housing Characteristics**	U.S., States, DC, Puerto Rico, and U.S. Virgin Islands	Statistics generally on sample population and housing subjects	Local governmental units (i.e., counties, places, and towns and townships), other county subdivisions, and American Indian and Alaska Native areas
		1990 CENSUS OF POPULATION (1990 CP)		
		100-Percent Data		
1990 CP-1	**General Population Characteristics**	U.S., States, DC, Puerto Rico, and U.S. Virgin Islands	Detailed statistics on age, sex, race, Hispanic origin, marital status, and household relationship characteristics	States, counties, places of 1,000 or more inhabitants, county subdivisions of 1,000 or more inhabitants in selected States, State parts of American Indian areas, Alaska Native areas, and summary geographic areas such as urban and rural

Figure 2. **1990 Census Printed Reports**—Con.

Series	Title	Report(s) issued for	Description	Geographic areas
		1990 CENSUS OF POPULATION (1990 CP)—Con.		
		100-Percent Data—Con.		
1990 CP-1-1A	**General Population Characteristics for American Indian and Alaska Native Areas**	U.S.	Detailed statistics on age, sex, race, Hispanic origin, marital status, and household relationship characteristics	American Indian and Alaska Native areas; i.e., American Indian reservations, off-reservation trust lands, tribal jurisdiction statistical areas (Oklahoma), tribal designated statistical areas, Alaska Native village statistical areas, and Alaska Native Regional Corporations
1990 CP-1-1B	**General Population Characteristics for Metropolitan Areas**	U.S.	Detailed statistics on age, sex, race, Hispanic origin, marital status, and household relationship characteristics	Individual MA's. For MA's split by State boundaries, summaries are provided both for the parts and for the whole MA
1990 CP-1-1C	**General Population Characteristics for Urbanized Areas**	U.S.	Detailed statistics on age, sex, race, Hispanic origin, marital status, and household relationship characteristics	Individual UA's. For UA's split by State boundaries, summaries are provided both for the parts and for the whole UA
		Sample Data		
1990 CP-2	**Social and Economic Characteristics**	U.S., States, DC, Puerto Rico, and U.S. Virgin Islands	Statistics generally on sample population subjects	States (including summaries such as urban and rural), counties, places of 2,500 or more inhabitants, county subdivisions of 2,500 or more inhabitants in selected States, Alaska Native areas, and the State portion of American Indian areas
1990 CP-2-1A	**Social and Economic Characteristics for American Indian and Alaska Native Areas**	U.S.	Statistics generally on sample population subjects	American Indian and Alaska Native areas, as for CP-1-1A
1990 CP-2-1B	**Social and Economic Characteristics for Metropolitan Areas**	U.S.	Statistics generally on sample population subjects	Individual MA's, as for CP-1-1B
1990 CP-2-1C	**Social and Economic Characteristics for Urbanized Areas**	U.S.	Statistics generally on sample population subjects	Individual UA's, as for CP-1-1C
1990 CP-3	**Population Subject Reports**	Selected subjects	Reports on population census subjects such as migration, education, income, the older population, and racial and ethnic groups	Generally limited to the U.S., regions, and divisions; for some reports, other highly populated areas such as States, MA's, counties, and large places

Figure 2. **1990 Census Printed Reports**—Con.

Series	Title	Report(s) issued for	Description	Geographic areas
		1990 CENSUS OF HOUSING (1990 CH)		
		100-Percent Data		
1990 CH-1	**General Housing Characteristics**	U.S., States, DC, Puerto Rico, and U.S. Virgin Islands	Detailed statistics on units in structure, value and rent, number of rooms, tenure, and vacancy characteristics	States, counties, places of 1,000 or more inhabitants, county subdivisions of 1,000 or more inhabitants in selected States, State parts of American Indian areas, Alaska Native areas, and summary geographic areas such as urban and rural
1990 CH-1-1A	**General Housing Characteristics for American Indian and Alaska Native Areas**	U.S.	Detailed statistics on units in structure, value and rent, number of rooms, tenure, and vacancy characteristics	American Indian and Alaska Native areas; i.e., American Indian reservations, trust lands, tribal jurisdiction statistical areas (Oklahoma), tribal designated statistical areas, Alaska Native village statistical areas, and Alaska Native Regional Corporations
1990 CH-1-1B	**General Housing Characteristics for Metropolitan Areas**	U.S.	Detailed statistics on units in structure, value and rent, number of rooms, tenure, and vacancy characteristics	Individual MA's. For MA's split by State boundaries, summaries are provided both for the parts and for the whole MA
1990 CH-1-1C	**General Housing Characteristics for Urbanized Areas**	U.S.	Detailed statistics on units in structure, value and rent, number of rooms, tenure, and vacancy characteristics	Individual UA's. For UA's split by State boundaries, summaries are provided both for the parts and for the whole UA
		Sample Data		
1990 CH-2	**Detailed Housing Characteristics**	U.S., States, DC, Puerto Rico, and U.S. Virgin Islands	Statistics generally on sample housing subjects	States (including summaries such as urban and rural), counties, places of 2,500 or more inhabitants, county subdivisions of 2,500 or more inhabitants in selected States, Alaska Native areas, and State parts of American Indian areas
1990 CH-2-1A	**Detailed Housing Characteristics for American Indian and Alaska Native Areas**	U.S.	Statistics generally on sample housing subjects	American Indian and Alaska Native areas, as in 1990 CH-1-1A
1990 CH-2-1B	**Detailed Housing Characteristics for Metropolitan Areas**	U.S.	Statistics generally on sample housing subjects	Individual MA's, as in 1990 CH-1-1B
1990 CH-2-1C	**Detailed Housing Characteristics for Urbanized Areas**	U.S.	Statistics generally on sample housing subjects	Individual UA's, as in 1990 CH-1-1C
1990 CH-3	**Housing Subject Reports**	Selected subjects	Reports on housing census subjects such as structural and utilization characteristics in metropolitan areas	Generally limited to U.S., regions, and divisions; for some reports, other highly populated areas such as States, MA's, counties, and large places

Figure 3. **1990 Census Summary Tape Files**

Summary Tape File (STF 1A, 1B, etc.) and data type (100 percent or sample)[1]		Geographic areas	Description
STF 1 (100 percent)	A[2]	States, counties, county subdivisions, places, census tracts/ block numbering areas (BNA's), block groups (BG's). Also Alaska Native areas and State parts of American Indian areas	Over 900 cells/ items of 100-percent population and housing counts and characteristics for each geographic area
	B[2]	States, counties, county subdivisions, places, census tracts/ BNA's, BG's, blocks. Also Alaska Native areas and State parts of American Indian areas	
	C[2]	U.S., regions, divisions, States (including summaries such as urban and rural), counties, places of 10,000 or more inhabitants, county subdivisions of 10,000 or more inhabitants in selected States, metropolitan areas (MA's), urbanized areas (UA's), American Indian and Alaska Native areas	
	D	Congressional districts (CD's) of the 103rd Congress by State; and within each CD: counties, places of 10,000 or more inhabitants, county subdivisions of 10,000 or more inhabitants in selected States, Alaska Native areas, and American Indian areas	
STF 2 (100 percent)	A	In MA's: counties, places of 10,000 or more inhabitants, and census tracts/ BNA's. In the remainder of each State: counties, places of 10,000 or more inhabitants, and census tracts/ BNA's	Over 2,100 cells/ items of 100-percent population and housing counts and characteristics for each geographic area. Each of the STF 2 files will include a set of tabulations for the total population and separate presentations of tabulations by race and Hispanic origin
	B	States (including summaries such as urban and rural), counties, places of 1,000 or more inhabitants, county subdivisions, State parts of American Indian areas, and Alaska Native areas	
	C	U.S., regions, divisions, States (including summaries such as urban and rural), counties, places of 10,000 or more inhabitants, county subdivisions of 10,000 or more inhabitants in selected States, all county subdivisions in New England MA's, American Indian and Alaska Native areas, MA's, UA's	
STF 3 (Sample)	A[2]	States, counties, county subdivisions, places, census tracts/ BNA's, BG's. Also Alaska Native areas and State parts of American Indian areas	Over 3,300 cells/ items of sample population and housing characteristics for each geographic area
	B[2]	Five-digit ZIP Codes within each State	
	C[2]	U.S., regions, divisions, States, counties, places of 10,000 or more inhabitants, county subdivisions of 10,000 or more inhabitants in selected States, American Indian and Alaska Native areas, MA's, UA's	
	D	CD's of the 103rd Congress by State; and within each CD: counties, places of 10,000 or more inhabitants, county subdivisions of 10,000 or more inhabitants in selected States	

Figure 3. **1990 Census Summary Tape Files**—Con.

Summary Tape File (STF 1A, 1B, etc.) and data type (100 percent or sample)[1]		**Geographic areas**	**Description**
	A	In MA's: counties, places of 10,000 or more inhabitants, and census tracts/ BNA's. In the remainder of each State: counties, places of 10,000 or more inhabitants, and census tracts/ BNA's	
STF 4 (Sample)	B	State (including summaries such as urban and rural), counties, places of 2,500 or more inhabitants, county subdivisions of 2,500 or more inhabitants in selected States, all county subdivisions in New England MA's, State parts of American Indian areas, and Alaska Native areas	Over 8,500 cells/ items of sample population and housing characteristics for each geographic area. Each of the STF 4 files will include a set of tabulations for the total population and separate presentations of tabulations by race and Hispanic origin.
	C	U.S., regions, divisions, States (including urban and rural and metropolitan and nonmetropolitan components), counties, places of 10,000 or more inhabitants, county subdivisions of 10,000 or more inhabitants in selected States, all county subdivisions in New England MA's, American Indian and Alaska Native areas, MA's, UA's	

Note: STF 420 Place of Work 20 Destinations File. This is a new file for 1990. Comparable data were included as part of STF 4 in 1980, but for 1990 this is a separate file and must be ordered and purchased separately from STF 4. The file contains 20 place of work destinations for each county or county equivalent, minor civil division, place of 10,000 or more persons, and census tract or block numbering area. Data are also provided for each major race and for workers of Hispanic origin cross-classified by race. The geographic level of the destinations varies. A destination may be a place, county, balance of county, metropolitan area, or balance of metropolitan area.

[1]Similar STF's will be prepared for Puerto Rico and the U.S. Virgin Islands.
[2]Also available on laser disc (CD-ROM). STF 1B CD-ROM presents only part of the data for blocks and other areas in the tape file.

Figure 4. **Other 1990 Census Data Products**

Title	Description	Geographic areas
Subject Summary Tape Files	Various computer tape files used to produce the subject reports (1990 CP-3 and 1990 CH-3 series).	U.S., regions, divisions, States, metropolitan areas (MA's), and large counties and places
Public Law 94-171 Data File (redistricting data)	Counts by total, race, and Hispanic origin for the total population and population 18 years old and over, and counts of housing units. Available on tape, CD-ROM, and paper listings	States, counties, county subdivisions, places, census tracts/ block numbering areas (BNA's), block groups (BG's), and blocks; voting districts where States have identified them for the Census Bureau; and American Indian and Alaska Native areas
Census/ Equal Employment Opportunity (EEO) File	Sample tabulations showing detailed occupations and educational attainment data by age; cross tabulated by sex, Hispanic origin, and race	Counties, MA's, places of 50,000 or more inhabitants
County-to-County Migration File	Summary statistics for all intra-state county-to-county migration streams and significant interstate county-to-county migration streams. Each record will include codes for the geographic area of destination, and selected characteristics of the persons who made up the migration stream	States, counties
Public Use Microdata Sample (PUMS) Files	Machine-readable files containing a sample of individual long-form census records showing most population and housing characteristics but with identifying information removed	
5 Percent—PUMS Areas		County groups, counties, county subdivisions, and places with 100,000 or more inhabitants
1 Percent—Metropolitan Areas (1990)		MA's and other large areas with 100,000 or more inhabitants
3 Percent—Elderly	As above, but includes only households with at least one person age 60 or more	Same as for 5-percent sample
User-Defined Areas Tabulations	A set of standard tabulations provided on printouts, tapes, or other products with maps and narrative (if requested)	User-defined areas created by aggregating census blocks
Special Tabulations	User-defined tabulations for specified geographic areas provided on printouts, tapes, or other products	User-defined areas or standard areas

Maps are not available.