JOBNAME: No Job Name PAGE: 1 SESS: 2 OUTPUT: Wed Jun 17 11:46:37 1992 / node2/ F main F / 90dec/ ch1/ 47/ cvrtpsp

U.S. Department of Commerce
Economics and Statistics Administration
BUREAU OF THE CENSUS

1990 CH-1-47

CENSUS '90

1990 Census of Housing

General Housing Characteristics

Vermont

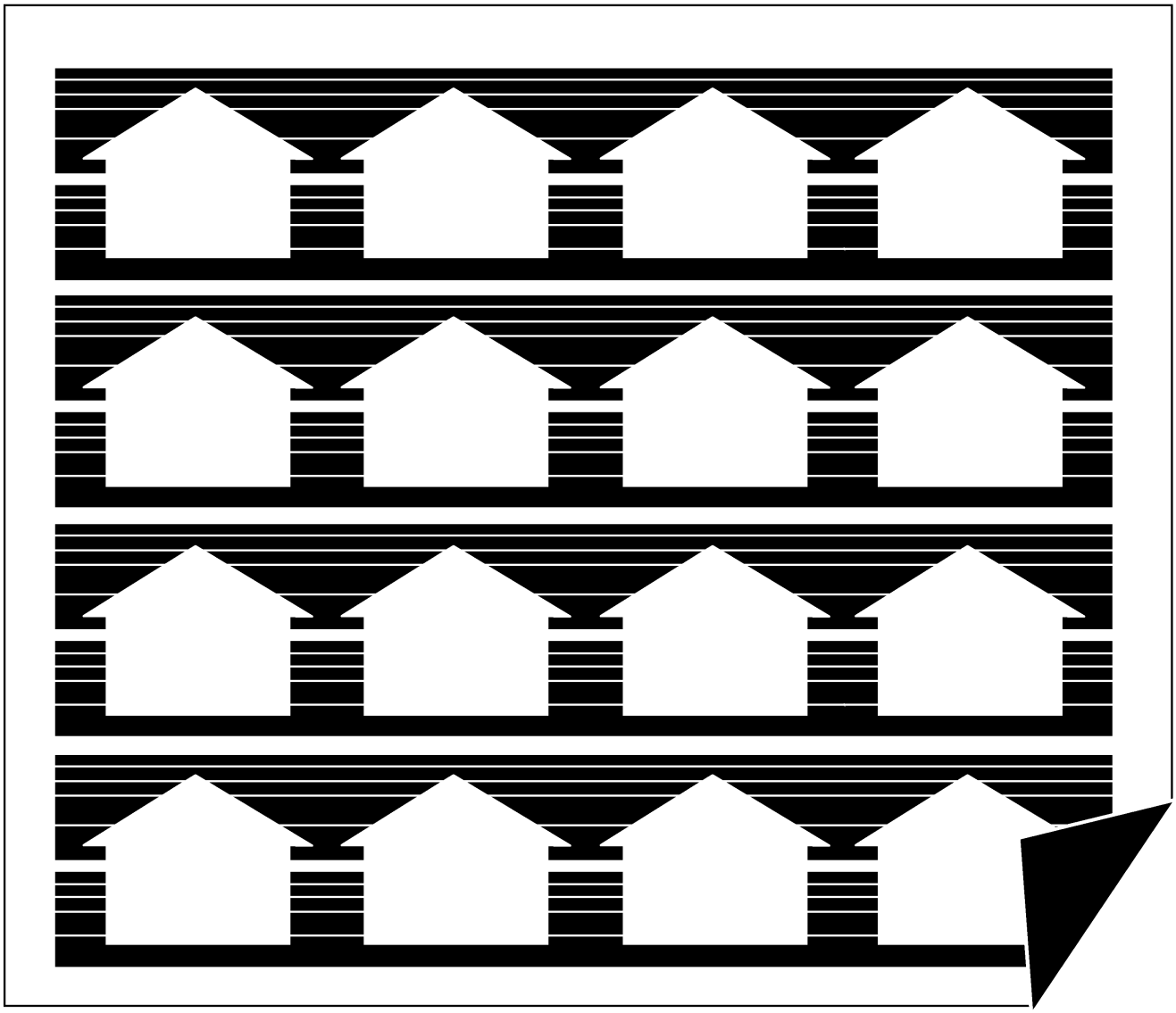

ACKNOWLEDGMENTS

The Decennial Planning Division, **Susan M. Miskura,** Chief, coordinated and directed all census operations. **Patricia A. Berman,** Assistant Division Chief for Content and Data Products, directed the development and implementation of the 1990 Census Tabulation and Publication Program. Other assistant division chiefs were **Robert R. Bair, Rachel F. Brown, James L. Dinwiddie, Allan A. Stephenson,** and **Edwin B. Wagner, Jr.** The following branch chiefs made significant contributions: **Cheryl R. Landman, Adolfo L. Paez, A. Edward Pike,** and **William A. Starr.** Other important contributors were **Linda S. Brudvig, Cindy S. Easton, Avis L. Foote, Carolyn R. Hay, Douglas M. Lee, Gloria J. Porter,** and **A. Nishea Quash.**

The Decennial Operations Division, **Arnold A. Jackson,** Chief, was responsible for processing and tabulating census data. Assistant division chiefs were: **Donald R. Dalzell, Kenneth A. Riccini, Billy E. Stark,** and **James E. Steed.** Processing offices were managed by **Alfred Cruz, Jr., Earle B. Knapp, Jr., Judith N. Petty, Mark M. Taylor, Russell L. Valentine, Jr., Carol A. Van Horn,** and **C. Kemble Worley.** The following branch chiefs made significant contributions: **Jonathan G. Ankers, Sharron S. Baucom, Catharine W. Burt, Vickie L. Cotton, Robert J. Hemmig, George H. McLaughlin, Carol M. Miller, Lorraine D. Neece, Peggy S. Payne, William L. Peil, Cotty A. Smith, Dennis W. Stoudt,** and **Richard R. Warren.** Other important contributors were **Eleanor I. Banks, Miriam R. Barton, Danny L. Burkhead, J. Kenneth Butler, Jr., Albert A. Csellar, Donald H. Danbury, Judith A. Dawson, Donald R. Dwyer, Beverly B. Fransen, Katherine H. Gilbert, Lynn A. Hollabaugh, Ellen B. Katzoff, Randy M. Klear, Norman W. Larsen, Peter J. Long, Sue Love, Patricia O. Madson, Mark J. Matsko, John R. Murphy, Dan E. Philipp, Eugene M. Rashlich, Willie T. Robertson, Barbara A. Rosen, Sharon A. Schoch, Imelda B. Severdia, Diane J. Simmons, Emmett F. Spiers, Johanne M. Stovall, M. Lisa Sylla,** and **Jess D. Thompson.**

The Housing and Household Economic Statistics Division, **Daniel H. Weinberg,** Chief, developed the questionnaire content, designed the data tabulations, and reviewed the data for the economic and housing characteristics. **Gordon W. Green, Jr.,** Assistant Division Chief for Economic Characteristics, and **Leonard J. Norry,** Assistant Division Chief for Housing Characteristics, directed the development of this work. The following branch chiefs made significant contributions: **William A. Downs, Peter J. Fronczek, Patricia A. Johnson, Enrique J. Lamas, Charles T. Nelson,** and **Thomas S. Scopp.** Other important contributors were **Eleanor F. Baugher, Jeanne C. Benetti, Robert L. Bennefield, Robert W. Bonnette, William S. Chapin, Higinio Feliciano, Timothy S. Grall, Cynthia J. Harpine, Selwyn Jones, Mary C. Kirk, Richard G. Kreinsen, Gordon H. Lester, Mark S. Littman, Wilfred T. Masumura, John M. McNeil, Diane C. Murphy, George F. Patterson, Thomas J. Palumbo, Kirby G. Posey, John Priebe, Anne D. Smoler,** and **Carmina F. Young.**

The Population Division, **Paula J. Schneider,** Chief, developed the questionnaire content, designed the data tabulations, and reviewed the data for the demographic and social characteristics of the population. **Philip N. Fulton,** Assistant Division Chief for Census Programs, directed the development of this work. Other assistant division chiefs were **Nampeo R. McKenney** and **Arthur J. Norton.** The following branch and staff chiefs made significant contributions: **Jorge H. del Pinal, Campbell J. Gibson, Roderick J. Harrison, Donald J. Hernandez, Jane H. Ingold, Martin T. O'Connell, Marie Pees, J. Gregory Robinson, Phillip A. Salopek, Paul M. Siegel, Robert C. Speaker, Gregory K. Spencer,** and **Cynthia M. Taeuber.** Other important contributors were **Celia G. Boertlein, Rosalind R. Bruno, Janice A. Costanzo, Rosemarie C. Cowan, Arthur R. Cresce, Larry G. Curran, Carmen DeNavas, Robert O. Grymes, Kristin A. Hansen, Mary C. Hawkins, Rodger V. Johnson, Michael J. Levin, Edna L. Paisano, Sherry B. Pollock, Stanley J. Rolark, A. Dianne Schmidley, Denise I. Smith,** and **Nancy L. Sweet.**

The Data User Services Division, **Gerard C. Iannelli,** then Chief, directed the development of data product dissemination and information to increase awareness, understanding, and use of census data. **Marie G. Argana,** Assistant Chief for Data User Services, directed preparation of electronic data products and their dissemination. **Alfonso E. Mirabal,** Assistant Chief for Group Information and Advisory Services, directed activities related to the National Services Program, State Data Centers, and preparation of training materials. The following branch chiefs made significant contributions: **Deborah D. Barrett, Frederick G. Bohme, Larry W. Carbaugh, James P. Curry, Samuel H. Johnson, John C. Kavaliunas,** and **Forrest B. Williams.** Other important contributors were **Molly Abramowitz, Celestin J. Aguigui, Barbara J. Aldrich, Delores A. Baldwin, Albert R. Barros, Geneva A. Burns, Carmen D. Campbell, James R. Clark, Virginia L. Collins, George H. Dailey, Jr., Barbara L. Hatchl, Theresa C. Johnson, Paul T. Manka, John D. McCall, Jo Ann Norris, David M. Pemberton, Sarabeth Rodriguez, Charles J. Wade, Joyce J. Ware,** and **Gary M. Young.**

The Geography Division, **Robert W. Marx,** Chief, directed and coordinated the census mapping and geographic activities. **Jack R. George,** Assistant Division Chief for Geoprocessing, directed the planning and development of the TIGER System and related software. **Robert A. LaMacchia,** Assistant Division Chief for Planning, directed the planning and implementation of processes for defining 1990 census geographic areas. **Silla G. Tomasi,** Assistant Division Chief for Operations, managed the planning and implementation of 1990 census mapping applications using the TIGER System. The following branch chiefs made significant contributions: **Frederick R. Broome, Charles E. Dingman, Linda M. Franz, David E. Galdi, Dan N. Harding, Donald I. Hirschfeld, David B. Meixler, Peter Rosenson, Joel Sobel, Brian Swanhart,** and **Richard Trois.** Other important contributors were **Gerard Boudriault, Desmond J. Carron, Anthony W. Costanzo, Paul W. Daisey, Beverly A. Davis, Carl S. Hantman, Christine J. Kinnear, Terence D. McDowell, Linda M. Pike, Rose J. A. Quarato, Lourdes Ramirez, Gavin H. Shaw, Daniel L. Sweeney, Timothy F. Trainor, Phyllis S. Willette,** and **Walter E. Yergen.**

The Statistical Support Division, **John H. Thompson,** Chief, directed the application of mathematical statistical techniques in the design and conduct of the census. **John S. Linebarger,** Assistant Division Chief for Quality Assurance, directed the development and implementation of operational and software quality assurance. **Henry F. Woltman,** Assistant Division Chief for Census Design, directed the development and implementation of sample design, disclosure avoidance, weighting, and variance estimation. **Howard Hogan** and **David V. Bateman** were contributing assistant division chiefs. The following branch chiefs made significant contributions: **Florence H. Abramson, Deborah H. Griffin, Richard A. Griffin, Lawrence I. Iskow,** and **Michael L. Mersch.** Other important contributors were **Linda A. Flores-Baez, Larry M. Bates, Somonica L. Green, James E. Hartman, Steven D. Jarvis, Alfredo Navarro, Eric L. Schindler, Carolyn T. Swan,** and **Glenn D. White.**

The 1990 Census Redistricting Data Office, **Marshall L. Turner, Jr.,** Chief, assisted by **Cathy L. Talbert,** directed the development and implementation of the 1990 Census Redistricting Data Program.

The Administrative and Publications Services Division, **Walter C. Odom,** Chief, provided direction for the census administrative services, publications, printing, and graphics functions. **Michael G. Garland** was a contributing assistant division chief. The following branch and staff chiefs made significant contributions: **Bernard E. Baymler, Albert W. Cosner, Gary J. Lauffer, Gerald A. Mann, Clement B. Nettles, Russell Price,** and **Barbara J. Stanard.** Other important contributors were **Barbara M. Abbott, Robert J. Brown, David M. Coontz,** and **John T. Overby.**

The Data Preparation Division, **Joseph S. Harris,** Chief, provided management of a multi-operational facility including kit preparation, procurement, warehousing and supply, and census processing activities. **Plummer Alston, Jr.,** and **Patricia M. Clark** were assistant division chiefs.

The Field Division, **Stanley D. Matchett,** Chief, directed the census data collection and associated field operations. **Richard L. Bitzer, Richard F. Blass, Karl K. Kindel,** and **John W. Marshall** were assistant division chiefs. Regional office directors were **William F. Adams, John E. Bell, LaVerne Collins, Dwight P. Dean, Arthur G. Dukakis, Sheila H. Grimm, William F. Hill, James F. Holmes, Stanley D. Moore, Marvin L. Postma, John E. Reeder,** and **Leo C. Schilling.**

The Personnel Division, **David P. Warner,** Chief, provided management direction and guidance to the staffing, planning pay systems, and employee relations programs for the census. **Colleen A. Woodard** was the assistant chief.

The Technical Services Division, **C. Thomas DiNenna,** Chief, designed, developed, deployed, and produced automated technology for census data processing.

JOBNAME: No Job Name PAGE: 2 SESS: 2 OUTPUT: Wed Jun 17 11:46:37 1992 / node2/ F main F / 90dec/ ch1/ 47/ cvrtpsp

1990 CH-1-47

1990 Census of Housing

General Housing Characteristics

Vermont

U.S. Department of Commerce
Barbara Hackman Franklin, Secretary
Rockwell A. Schnabel, Deputy Secretary

Economics and Statistics Administration
J. Antonio Villamil, Acting Under Secretary
for Economic Affairs and Administrator

BUREAU OF THE CENSUS
Barbara Everitt Bryant, Director

JOBNAME: No Job Name PAGE: 1 SESS: 62 OUTPUT: Tue Jun 16 15:37:18 1992 / node2/ F main F / 90dec/ all/ all/ rstr

Economics and Statistics Administration
J. Antonio Villamil, Acting Under Secretary for Economic Affairs and Administrator

BUREAU OF THE CENSUS
Barbara Everitt Bryant, Director
C.L. Kincannon, Deputy Director

Charles D. Jones, Associate Director for Decennial Census
William P. Butz, Associate Director for Demographic Programs
Bryant Benton, Associate Director for Field Operations
Bryant Benton, Acting Associate Director for Management Services
Peter A. Bounpane, Assistant Director for Decennial Census

For sale by the Superintendent of Documents, U.S. Government Printing Office,
Washington, DC 20402.

CONTENTS

	Page
List of Statistical Tables	iv
How to Use This Census Report	I–1
Table Finding Guide	II–1
User Notes	III–1
Statistical Tables (For detailed list of statistical tables, see page iv.)	1

APPENDIXES

A. Area Classifications	A–1
B. Definitions of Subject Characteristics	B–1
C. Accuracy of the Data	C–1
D. Collection and Processing Procedures	D–1
E. Facsimiles of Respondent Instructions and Questionnaire Pages	E–1
F. Data Products and User Assistance	F–1
G. Maps	G–1

LIST OF STATISTICAL TABLES

[An asterisk (*) indicates that the table was omitted because there were no qualifying geographic area(s) or population group(s)]

Table		Page
1.	**Summary of General Housing Characteristics: 1990** State Urban and Rural and Size of Place Inside and Outside Metropolitan Area County Place and [In Selected States] County Subdivision [1,000 or More Persons]	1
2.	**Occupied Housing Units by Race and Hispanic Origin of Householder: 1990** State Urban and Rural and Size of Place	4
3.	**Occupied Housing Units by Race and Hispanic Origin of Householder: 1990** State Inside and Outside Metropolitan Area	5
4.	**Occupied Housing Units by Race and Hispanic Origin of Householder: 1990** County	6
5.	**Occupied Housing Units by Race and Hispanic Origin of Householder: 1990** Place and [In Selected States] County Subdivision [1,000 or More Persons]	8
6.	**Summary of General Housing Characteristics of Housing Units With a White Householder: 1990** State Urban and Rural and Size of Place Inside and Outside Metropolitan Area County Place and [In Selected States] County Subdivision [1,000 or More Persons]	26
7.	**Summary of General Housing Characteristics of Housing Units With a Black Householder: 1990** State Urban and Rural and Size of Place Inside and Outside Metropolitan Area County Place and [In Selected States] County Subdivision [1,000 or More Persons]	29
8.	**Summary of General Housing Characteristics of Housing Units With an American Indian, Eskimo, or Aleut Householder: 1990** State Urban and Rural and Size of Place Inside and Outside Metropolitan Area County Place and [In Selected States] County Subdivision [1,000 or More Persons]	30
9.	**Summary of General Housing Characteristics of Housing Units With an Asian or Pacific Islander Householder: 1990** State Urban and Rural and Size of Place Inside and Outside Metropolitan Area County Place and [In Selected States] County Subdivision [1,000 or More Persons]	31
10.	**Summary of General Housing Characteristics of Housing Units With an Hispanic Origin Householder: 1990** State Urban and Rural and Size of Place Inside and Outside Metropolitan Area County Place and [In Selected States] County Subdivision [1,000 or More Persons]	32
11.	**Summary of General Housing Characteristics of Housing Units With a White, Not of Hispanic Origin Householder: 1990** State Urban and Rural and Size of Place Inside and Outside Metropolitan Area County Place and [In Selected States] County Subdivision [1,000 or More Persons]	33
12.	**Summary of General Housing Characteristics for American Indian and Alaska Native Areas: 1990** American Indian Area	*
13.	**Occupancy, Structural Characteristics, and Age of Householder: 1990** State Urban and Rural and Size of Place	37

TIPSII [UPF] GH150 CENSUS90 72583600 06/19/92 10:50 AM MACHINE: C DATA:NONE TAPE: NONE FRAME: 1
TSF:CENSUS90*92. 06/15/92 09:29:11 UTF:CENSUS90*93. 06/15/92 09:29:11 META:CENSUS90*H1TOCB50. 06/15/92 09:35:01

Table		Page
14.	**Utilization Characteristics: 1990** State Urban and Rural and Size of Place	38
15.	**Financial Characteristics: 1990** State Urban and Rural and Size of Place	39
16.	**Occupancy, Structural, and Utilization Characteristics of Housing Units With a White Householder: 1990** State Urban and Rural and Size of Place	40
17.	**Occupancy, Structural, and Utilization Characteristics of Housing Units With a Black Householder: 1990** State Urban and Rural and Size of Place	41
18.	**Occupancy, Structural, and Utilization Characteristics of Housing Units With an American Indian, Eskimo, or Aleut Householder: 1990** State Urban and Rural and Size of Place	42
19.	**Occupancy, Structural, and Utilization Characteristics of Housing Units With an Asian or Pacific Islander Householder: 1990** State Urban and Rural and Size of Place	43
20.	**Occupancy, Structural, and Utilization Characteristics of Housing Units With an Hispanic Origin Householder: 1990** State Urban and Rural and Size of Place	44
21.	**Occupancy, Structural, and Utilization Characteristics of Housing Units With a White, Not of Hispanic Origin Householder: 1990** State Urban and Rural and Size of Place	45
22.	**Age of Householder and Financial Characteristics of Housing Units With a White Householder: 1990** State Urban and Rural and Size of Place	46
23.	**Age of Householder and Financial Characteristics of Housing Units With a Black Householder: 1990** State Urban and Rural and Size of Place	47
24.	**Age of Householder and Financial Characteristics of Housing Units With an American Indian, Eskimo, or Aleut Householder: 1990** State Urban and Rural and Size of Place	48
25.	**Age of Householder and Financial Characteristics of Housing Units With an Asian or Pacific Islander Householder: 1990** State Urban and Rural and Size of Place	49
26.	**Age of Householder and Financial Characteristics of Housing Units With an Hispanic Origin Householder: 1990** State Urban and Rural and Size of Place	50
27.	**Age of Householder and Financial Characteristics of Housing Units With a White, Not of Hispanic Origin Householder: 1990** State Urban and Rural and Size of Place	51
28.	**Occupancy, Structural Characteristics, and Age of Householder: 1990** State Inside and Outside Metropolitan Area	52
29.	**Utilization Characteristics: 1990** State Inside and Outside Metropolitan Area	53
30.	**Financial Characteristics: 1990** State Inside and Outside Metropolitan Area	54
31.	**Occupancy, Structural, and Utilization Characteristics of Housing Units With a White Householder: 1990** State Inside and Outside Metropolitan Area	55
32.	**Occupancy, Structural, and Utilization Characteristics of Housing Units With a Black Householder: 1990** State Inside and Outside Metropolitan Area	56

TIPSII [UPF] GH150 CENSUS90 72583600 06/19/92 10:50 AM MACHINE: C DATA:NONE TAPE: NONE FRAME: 2
TSF:CENSUS90*92. 06/15/92 09:29:11 UTF:CENSUS90*93. 06/15/92 09:29:11 META:CENSUS90*H1TOCB50. 06/15/92 09:35:01

Table		Page
33.	**Occupancy, Structural, and Utilization Characteristics of Housing Units With an American Indian, Eskimo, or Aleut Householder: 1990** State Inside and Outside Metropolitan Area	57
34.	**Occupancy, Structural, and Utilization Characteristics of Housing Units With an Asian or Pacific Islander Householder: 1990** State Inside and Outside Metropolitan Area	58
35.	**Occupancy, Structural, and Utilization Characteristics of Housing Units With an Hispanic Origin Householder: 1990** State Inside and Outside Metropolitan Area	59
36.	**Occupancy, Structural, and Utilization Characteristics of Housing Units With a White, Not of Hispanic Origin Householder: 1990** State Inside and Outside Metropolitan Area	60
37.	**Age of Householder and Financial Characteristics of Housing Units With a White Householder: 1990** State Inside and Outside Metropolitan Area	61
38.	**Age of Householder and Financial Characteristics of Housing Units With a Black Householder: 1990** State Inside and Outside Metropolitan Area	62
39.	**Age of Householder and Financial Characteristics of Housing Units With an American Indian, Eskimo, or Aleut Householder: 1990** State Inside and Outside Metropolitan Area	63
40.	**Age of Householder and Financial Characteristics of Housing Units With an Asian or Pacific Islander Householder: 1990** State Inside and Outside Metropolitan Area	64
41.	**Age of Householder and Financial Characteristics of Housing Units With an Hispanic Origin Householder: 1990** State Inside and Outside Metropolitan Area	65
42.	**Age of Householder and Financial Characteristics of Housing Units With a White, Not of Hispanic Origin Householder: 1990** State Inside and Outside Metropolitan Area	66
43.	**Occupancy, Structural, and Utilization Characteristics of Housing Units With a Householder of Selected Racial Groups: 1990** State	67
44.	**Age of Householder and Financial Characteristics of Housing Units With a Householder of Selected Racial Groups: 1990** State	69
45.	**Occupancy, Structural, and Utilization Characteristics of Housing Units With a Householder of Hispanic Origin by Type: 1990** State	71
46.	**Age of Householder and Financial Characteristics of Housing Units With a Householder of Hispanic Origin by Type: 1990** State	72
47.	**Occupancy, Structural, and Utilization Characteristics of Housing Units for Race of Householder by Hispanic Origin: 1990** State	73
48.	**Age of Householder and Financial Characteristics of Housing Units for Race of Householder by Hispanic Origin: 1990** State	74
49.	**Occupancy, Structural Characteristics, and Age of Householder: 1990** County	75
50.	**Utilization Characteristics: 1990** County	77
51.	**Financial Characteristics: 1990** County	79

TIPSII [UPF] GH150 CENSUS90 72583600 06/19/92 10:50 AM MACHINE: C DATA:NONE TAPE: NONE FRAME: 3
TSF:CENSUS90*92. 06/15/92 09:29:11 UTF:CENSUS90*93. 06/15/92 09:29:11 META:CENSUS90*H1TOCB50. 06/15/92 09:35:01

Table		Page
52.	**Occupancy, Structural, and Utilization Characteristics of Housing Units by Race and Hispanic Origin of Householder: 1990** County	81
53.	**Age of Householder and Financial Characteristics of Housing Units by Race and Hispanic Origin of Householder: 1990** County	83
54.	**Occupancy, Structural, and Utilization Characteristics of Housing Units With a Householder of Selected Racial Groups: 1990** County	85
55.	**Age of Householder and Financial Characteristics of Housing Units With a Householder of Selected Racial Groups: 1990** County	86
56.	**Occupancy, Structural, and Utilization Characteristics of Housing Units With a Householder of Hispanic Origin by Type: 1990** County	87
57.	**Age of Householder and Financial Characteristics of Housing Units With a Householder of Hispanic Origin by Type: 1990** County	88
58.	**Occupancy, Structural Characteristics, and Age of Householder: 1990** Place and [In Selected States] County Subdivision [10,000 or More Persons]	89
59.	**Utilization Characteristics: 1990** Place and [In Selected States] County Subdivision [10,000 or More Persons]	90
60.	**Financial Characteristics: 1990** Place and [In Selected States] County Subdivision [10,000 or More Persons]	91
61.	**Occupancy, Structural, and Utilization Characteristics of Housing Units by Race and Hispanic Origin of Householder: 1990** Place and [In Selected States] County Subdivision [10,000 or More Persons]	92
62.	**Age of Householder and Financial Characteristics of Housing Units by Race and Hispanic Origin of Householder: 1990** Place and [In Selected States] County Subdivision [10,000 or More Persons]	93
63.	**Occupancy, Structural, and Utilization Characteristics of Housing Units With a Householder of Selected Racial Groups: 1990** Place and [In Selected States] County Subdivision [10,000 or More Persons]	94
64.	**Age of Householder and Financial Characteristics of Housing Units With a Householder of Selected Racial Groups: 1990** Place and [In Selected States] County Subdivision [10,000 or More Persons]	95
65.	**Occupancy, Structural, and Utilization Characteristics of Housing Units With a Householder of Hispanic Origin by Type: 1990** Place and [In Selected States] County Subdivision [10,000 or More Persons]	*
66.	**Age of Householder and Financial Characteristics of Housing Units With a Householder of Hispanic Origin by Type: 1990** Place and [In Selected States] County Subdivision [10,000 or More Persons]	*
67.	**Occupancy, Structural Characteristics, and Age of Householder: 1990** Place and [In Selected States] County Subdivision [2,500 to 9,999 Persons]	97
68.	**Utilization and Financial Characteristics: 1990** Place and [In Selected States] County Subdivision [2,500 to 9,999 Persons]	104
69.	**Occupancy, Structural, and Financial Characteristics of Housing Units by Race and Hispanic Origin of Householder: 1990** Place and [In Selected States] County Subdivision [2,500 to 9,999 Persons]	111
70.	**Occupancy, Structural, and Financial Characteristics of Housing Units With a Householder of Selected Racial Groups: 1990** Place and [In Selected States] County Subdivision [2,500 to 9,999 Persons]	112

TIPSII [UPF] GH150 CENSUS90 72583600 06/19/92 10:50 AM MACHINE: C DATA:NONE TAPE: NONE FRAME: 4
TSF:CENSUS90*92. 06/15/92 09:29:11 UTF:CENSUS90*93. 06/15/92 09:29:11 META:CENSUS90*H1TOCB50. 06/15/92 09:35:01

Table		Page
71.	**Occupancy, Structural, and Financial Characteristics of Housing Units With a Householder of Hispanic Origin by Type: 1990** Place and [In Selected States] County Subdivision [2,500 to 9,999 Persons]	*
72.	**Selected Housing Characteristics: 1990** Place and [In Selected States] County Subdivision [1,000 to 2,499 Persons]	114
73.	**Summary of General Housing Characteristics: 1990** County County Subdivision	116
74.	**Occupancy, Structural, and Financial Characteristics for American Indian and Alaska Native Areas: 1990** American Indian Area	*
75.	**Allocation and Substitution for Selected Housing Items: 1990** State	120
76.	**Percent of Housing Units Allocated or Substituted: 1990** State Urban and Rural and Size of Place Inside and Outside Metropolitan Area County Place and [In Selected States] County Subdivision [1,000 or More Persons]	121

TIPSII [UPF] GH150 CENSUS90 72583600 06/19/92 10:50 AM MACHINE: C DATA:NONE TAPE: NONE FRAME: 5
TSF:CENSUS90*92. 06/15/92 09:29:11 UTF:CENSUS90*93. 06/15/92 09:29:11 META:CENSUS90*H1TOCB50. 06/15/92 09:35:01

HOW TO USE THIS CENSUS REPORT

CONTENTS

Contents of the Appendixes I–3
Graphics I–3
How to Find Geographic Areas and Subject-Matter Data I–1
How to Use the Statistical Tables I–2
User Notes I–3

INTRODUCTION

Data from the 1990 census are presented in several different report series. These series are published under the following three subject titles:

1. 1990 Census of Population (1990 CP)
2. 1990 Census of Housing (1990 CH)
3. 1990 Census of Population and Housing (1990 CPH)

The types of data and the geographic areas shown in reports differ from one series to another. In most series, there is one report for each State, the District of Columbia, Puerto Rico, and the Virgin Islands of the United States (Virgin Islands), plus a United States summary report. Some series include reports for American Indian and Alaska Native areas, metropolitan areas, and urbanized areas. See appendix F for detailed information about the various report series; additional 1990 census data products such as computer tapes, microfiche, and laser disks; other related materials; and sources of assistance.

The data from the 1990 census were derived from a limited number of basic questions asked of the entire population and about every housing unit (referred to as the 100-percent questions), and from additional questions asked of a sample of the population and housing units (referred to as the sample questions). Two primary versions of questionnaires were used: a short form containing only the 100-percent questions and a long form containing both the 100-percent questions and the additional sample questions. Appendix E presents facsimiles of the questionnaire pages and the respondent instructions used to collect the data included in this report. Appendix F lists the subjects that are covered by the 100-percent and sample components of the 1990 census.

Legal provision for this census, which was conducted as of April 1, 1990, was made in the Act of Congress of August 31, 1954 (amended August 1957, December 1975, and October 1976), which is codified in Title 13, United States Code.

HOW TO FIND GEOGRAPHIC AREAS AND SUBJECT-MATTER DATA

This report includes a table finding guide to assist the user in locating those statistical tables that contain the data that are needed. The table finding guide lists alphabetically, by geographic area, the subjects shown in this report. To determine which tables in this report show data for a particular topic, find the subject in the left-hand column of the table finding guide and then look across the columns using the headings at the top for the desired type of geographic area. Below is an example of a table finding guide.

TABLE FINDING GUIDE

Subjects by Type of Geographic Area and Table Number

Subjects covered in this report are shown on the left side, and types of geographic areas are shown at the top. For a description of area classifications, see appendix A. For definitions and explanations of subject characteristics, see appendix B. Table numbers without reference letters in parentheses indicate data for the total population only. Data by race and Hispanic origin are indicated with reference letters in parentheses after the table numbers. Reference letters for population counts and subjects by race and Hispanic origin follow:

(A) White; Black; American Indian, Eskimo, or Aleut; Asian or Pacific Islander; Hispanic origin; White, not of Hispanic origin.
(B) American Indian, Eskimo, Aleut, All Asian, Chinese, Filipino, Japanese, Asian Indian, Korean, Vietnamese, Cambodian, Hmong, Laotian, Thai, All Pacific Islander, Hawaiian, Samoan, Guamanian.
(C) Mexican, Puerto Rican, Cuban, Other Hispanic origin, Dominican, Central American, Guatemalan, Honduran, Nicaraguan, Panamanian, Salvadoran, South American, Colombian, Ecuadorian, Peruvian.
(D) Race by Hispanic origin.

Subject	The State		County		Place and (in selected States) county subdivision[2]		American Indian and Alaska Native area[3]
	Total	Urban, rural, size of place, and rural farm[1]	Total	Rural or rural farm	10,000 or more	2,500 to 9,999	
Age	20, 34, 65(B),	20, 56(A)	95, 106(A)	169, 171	135(A)	151	173(A)
Ancestry	17, 31	17	92	...	121	150	...
Disability	20, 34, 84(D)	20, 57(A)	95, 107(A)	...	136(A)	152	174(A)
Educational attainment	22, 36	22, 57(A)	97, 107(A)	169, 171	136(A)	160(A)	174(A)
Household type and relationship	21, 35	21, 56(A)	96, 106(A)	169, 171	135(A)	160(A)	173(A)
Industry	26, 40, 67(B)	26, 58(A)	101,108(A), 116(B),	170, 172	137(A) 148(C)	161(A) 167(C)	175(A)
Poverty status	29, 43, 72(B)	29, 63(A)	104, 113(A) 117(B)	170, 172	142(A) 149(C)	162(A) 168(C)	180(A)
Residence in 1985	23, 37, 67(B)	23, 60(A)	98, 110(A)	...	139(A)	155	177(A)
Veteran status	23, 37, 69(B)	23, 60(A)	98, 110(A)	...	139(A)	155	177(A)
Work status in 1989	27, 41, 69(B)	27, 60(A)	102, 110(A)	...	139(A)	155	177(A)

... Not applicable.

[1]Type of residence categories are less detailed in tables 56–64 (which show characteristics by race and Hispanic origin) than in other tables.

[2]The selected States are Connecticut, Maine, Massachusetts, Michigan, Minnesota, New Hampshire, New Jersey, New York, Pennsylvania, Rhode Island, Vermont, and Wisconsin.

[3]Characteristics are shown only for the American Indian, Eskimo, or Aleut population.

Tables identified in the table finding guide with a reference letter in parentheses after the table number present characteristics for racial groups or persons of Hispanic origin. The tables without reference letters contain data for the total population only. The table finding guide does not include cross-classifications of subject-matter items, nor does it distinguish among tables presenting data for all persons or housing units and tables presenting data for subgroups (for example, persons under 18 years or renter-occupied housing units) unless it is necessary to locate the subject.

Additional information to locate data within specific reports often is provided in the headnote at the top of the table finding guide and in the footnotes at the bottom of the guide.

HOW TO USE THE STATISTICAL TABLES

Parts of a Statistical Table

The census data included in printed reports are arranged in tables. Each table includes four major parts: *(1) heading, (2) boxhead, (3) stub, and (4) data field.*

A typical census report table is illustrated below.

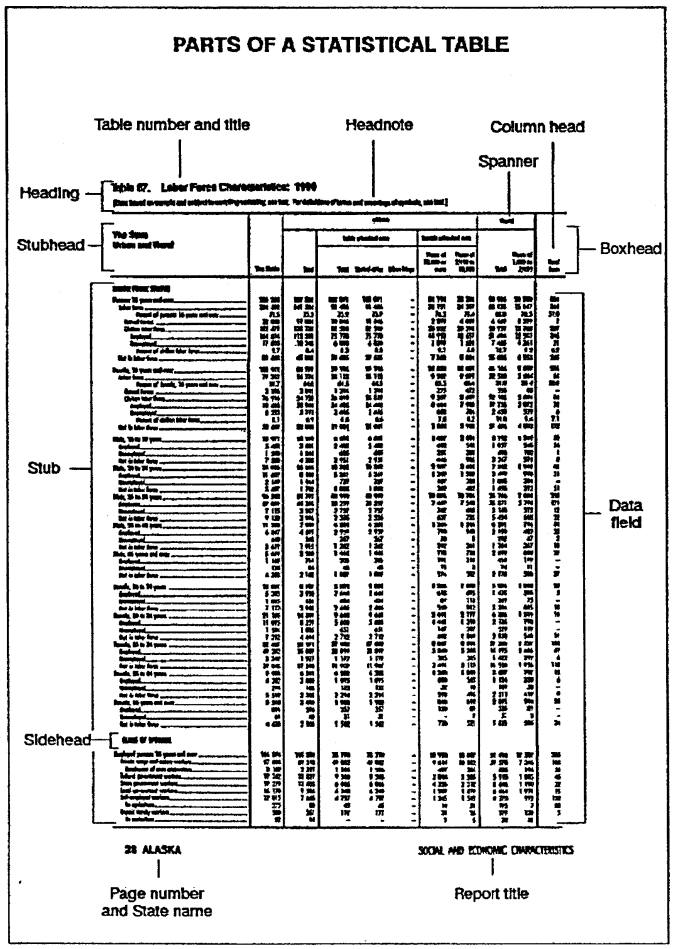

The *heading* consists of the table number, title, and headnote. The table number indicates the position of the table within the report, while the title is a brief statement indicating the classification, nature, and time reference of the data presented in the table. The headnote is enclosed in brackets and is located under the title. It contains statements that qualify, explain, or provide information pertaining to the entire table. In some tables showing racial and Hispanic origin groups, the headnote includes information that data are presented only when certain population-size criteria (thresholds) are met. (For more information on thresholds, see the ''User Notes'' section.)

The *boxhead* is under the heading. This portion of the table, which contains the individual column heads or captions, describes the data in each vertical column. In the boxhead of many tables, a spanner appears across and above two or more column heads or across two or more lower spanners. The purpose of a spanner is to classify or qualify items below it or separate the table into identifiable blocks in terms of major aspects of the data.

The *stub* is located at the left edge of the table. It includes a listing of line or row captions or descriptions. At the top of the stub is the stubhead. The stubhead is considered to be an extension of the table title and usually shows generic geographic area designations and restrictions.

In the stub, several features are used to help the user better understand the contents of the table. Usually, a block of data lines is preceded by a sidehead. The sidehead, similar to a spanner, describes and classifies the stub entries following it. The use of indentation in a stub indicates the relationship of one data line to another. Indented data lines represent subcategories that in most instances, sum to a total. Occasionally in tables, it is desirable to show one or more single-line subcategories that do not sum to the total. The unit of measure, such as dollars, is shown when it is not clear from the general wording of the data line.

The *data field* is that part of the table that contains the data. It extends from the bottom of the boxhead to the bottom of the table and from the right of the stub to the right-hand edge of the page.

Both geographic and subject-matter terms appear in tables. It is important to read the definitions of the terms used in the tables because census terms often are defined in special ways that reflect the manner in which the questions were asked and the data were tabulated. Definitions of geographic terms are provided in appendix A. Subject-matter terms are defined in appendix B.

Symbols and Geographic Abbreviations

The following symbols are used in the tables and explanations of subjects covered in this report:

- A dash ''-'' represents zero or a percent that rounds to less than 0.1.
- Three dots ''...'' mean not applicable.

- (NA) means not available.
- The prefix ''r'' indicates that the count has been revised since publication of 1980 reports or that the area was erroneously omitted or not shown in the correct geographic relationship in the 1980 census reports. This symbol appears only in the 1990 CPH-2, *Population and Housing Unit Counts* reports.
- A dagger ''†'' next to the name of a geographic area indicates that there has been a geographic change(s) (for example, an annexation or detachment, a new incorporation, or a name change) since the information published for the 1980 census for that area. This symbol appears only in the 1990 CPH-2, *Population and Housing Unit Counts* reports. The geographic change information for the entities in a State is shown in the ''User Notes'' section of 1990 CPH-2, *Population and Housing Unit Counts* report, for that State. The information for all States appears in the ''User Notes'' section of the technical documentation for Summary Tape Files 1 and 3.
- A plus sign ''+ '' or a minus sign ''–'' following a figure denotes that the median falls in the initial or terminal category of an open-ended distribution. (For more information on medians, see the discussion under ''Derived Measures'' in appendix B.)
- A minus sign ''–'' preceding a figure denotes decrease.

The following geographic abbreviations are used in the tables and explanations of subjects covered in this report:

- A ''(pt.)'' next to the name of a geographic area in a hierarchical presentation indicates that the geographic entity is only partially located in the superior geographic entity. For example, a ''(pt.)'' next to a place name in a county subdivision-place hierarchy indicates that the place is located in more than one county subdivision. (Places also may be ''split'' by county, congressional district, urban/ rural, metropolitan area, voting district, and other geographic boundaries, depending on the presentation.) Other geographic entities also can be''split'' by a higher-level entity. The exception is a tabulation block, which is unique within all geographic entities in census products.
- BG is block group.
- BNA is block numbering area.
- CDP is census designated place.
- CMSA is consolidated metropolitan statistical area.
- MA is metropolitan area.
- MSA is metropolitan statistical area.
- PMSA is primary metropolitan statistical area.
- TDSA is tribal designated statistical area.
- TJSA is tribal jurisdiction statistical area.
- unorg. is unorganized territory.
- VTD is voting district.

Census tables often include derived measures such as medians, means, percents, and ratios. More detailed information about derived measures is provided in appendix B.

GRAPHICS

Charts, statistical maps, and other graphic summaries are included in some 1990 census reports. If graphics are shown in a report, they are presented immediately after the ''User Notes'' section.

USER NOTES

User notes include corrections, errata, and related explanatory information. This section appears directly before the statistical tables in census reports unless graphics are shown. It presents information about unique characteristics of the report and changes or corrections made too late to be reflected in the text or tables themselves.

CONTENTS OF THE APPENDIXES

Appendix A—Provides definitions of the types of geographic areas and related information used in census reports.

Appendix B—Contains definitions for the subject-matter items used in census reports, including explanations of derived measures, limitations of the data, and comparability with previous censuses. The subjects are listed alphabetically. In reports that contain both population and housing characteristics, the population characteristics are described first, followed by the explanations of the housing subjects.

Appendix C—Provides information on confidentiality of the data, allocations and substitutions, and sources of errors in the data.

Appendix D—Explains the residence rules used in counting the population and housing units, presents a brief overview of data collection operations, and describes processing procedures used to convert data from unedited questionnaires to final 1990 publications and tapes. This appendix also clarifies the procedures used to collect data for persons abroad at the time of the census, where persons on military bases or away at school were counted, how data were collected for persons in institutions, and which citizens of foreign countries were included in the U.S. data.

Appendix E—Presents a facsimile of the 1990 census questionnaire pages and the respondent instructions used to collect the data in this report.

Appendix F—Summarizes the 1990 census data products program by describing the information available in printed reports and in other sources, such as microfiche or computer tape; and provides information on where to obtain assistance.

Appendix G—Contains maps depicting the geographic areas shown in this report.

TABLE FINDING GUIDE

Subjects by Type of Geographic Area and Table Number

Subjects covered in this report are shown on the left side, and types of geographic areas are shown at the top. For definitions of area classifications, see appendix A. For definitions and explanations of subject characteristics, see appendix B. Race and Hispanic origin of householder are indicated with reference letters in parentheses after the table numbers. Reference letters for housing counts and characteristics by race and Hispanic origin of householder are:

(A) All occupied housing units
(B) White
(C) Black
(D) American Indian, Eskimo, or Aleut
(E) Asian or Pacific Islander
(F) Hispanic origin
(G) White, not of Hispanic origin
(H) American Indian, Eskimo, Aleut; All Asian, Chinese, Filipino, Japanese, Asian Indian, Korean, Vietnamese, Cambodian, Hmong, Laotian, Thai; All Pacific Islander, Hawaiian, Samoan, Guamanian
(I) Mexican, Puerto Rican, Cuban, Other Hispanic origin
(J) Race by Hispanic origin/ not of Hispanic origin
(K) Bangladeshi, Burmese, Indonesian, Malayan, Okinawan, Pakistani, Sri Lankan, All other Asian; Tongan, Tahitian, Northern Mariana Islander, Palauan, Fijian, All other Pacific Islander *(Householder counts only)*
(#) All housing units or all vacant housing units

Subject	The State			County	Place and (in selected States) county subdivision[1]			County subdivision (all States)	American Indian and Alaska Native area
	Total	Urban and rural and size of place	Inside and outside metropolitan area		10,000 or more	2,500 to 9,999	1,000 to 2,499		
SUMMARY CHARACTERISTICS	1 # (A), 6-11(B-G)*	1 # (A), 6-11(B-G)*	1 # (A), 6-11(B-G)*	1 # (A), 6-11(B-G)*, 73 # (A)	1 # (A), 6-11(B-G)*	1 # (A), 6-11(B-G)*	1 # (A), 6-11(B-G)*	73 # (A)	12 # (A,D)
HOUSEHOLDER COUNTS BY RACE AND HISPANIC ORIGIN	2(A-K), 3(A-K)	2(A-K)	3(A-K)	4(A-K)	5(A-K)	5(A-K)	5(A-K)	...	...
Age of householder	13(A), 22-27(B-G)*, 28(A), 37-42(B-G)*, 44(A,H), 46(A,I), 48(A,J)	13(A), 22-27(B-G)*	28(A), 37-42(B-G)*	49(A), 53(A-G), 55(A,H), 57(A,I)	58(A), 62(A-G), 64(A,H), 66(A,I)	67(A)	...	...	...
Boarded-up status	13, 28	13	28	49	58	67	...	...	...
Contract rent	1, 6-11(B-G)*, 15, 22-27(B-G)*, 30, 37-42(B-G)*, 44(H), 46(I), 48(J)	1, 6-11(B-G)*, 15, 22-27(B-G)*	1, 6-11(B-G)*, 30, 37-42(B-G)*	1, 6-11(B-G)*, 51, 53(B-G), 55(H), 57(I), 73	1, 6-11(B-G)*, 60, 62(B-G), 64(H), 66(I)	1, 6-11(B-G)*, 68, 69(B-G), 70(H), 71(I)	1, 6-11(B-G)*, 72	73	12(D), 74
Duration of vacancy	14, 29	14	29	50	59	67	...	...	...
Householder 65 years and over	1(A), 6-11(B-G)*, 14(A), 22-27(B-G)*, 29(A), 37-42(B-G)*, 44(A,H), 46(A,I), 48(A,J)	1(A), 6-11(B-G)*, 14(A), 22-27(B-G)*	1(A), 6-11(B-G)*, 29(A), 37-42(B-G)*	1(A), 6-11(B-G)*, 50(A), 53(A-G), 55(A,H), 57(A,I), 73(A)	1(A), 6-11(B-G)*, 59(A), 62(A-G), 64(A,H), 66(A,I)	1(A), 6-11(B-G)*, 67(A), 69(A-G), 70(A,H), 71(A,I)	1(A), 6-11(B-G)*	73(A)	74(A)

See symbols and footnote at end of table.

Subjects by Type of Geographic Area and Table Number—Con.

Subjects covered in this report are shown on the left side, and types of geographic areas are shown at the top. For definitions of area classifications, see appendix A. For definitions and explanations of subject characteristics, see appendix B. Race and Hispanic origin of householder are indicated with reference letters in parentheses after the table numbers. Reference letters for housing counts and characteristics by race and Hispanic origin of householder are:

(A) All occupied housing units
(B) White
(C) Black
(D) American Indian, Eskimo, or Aleut
(E) Asian or Pacific Islander
(F) Hispanic origin
(G) White, not of Hispanic origin
(H) American Indian, Eskimo, Aleut; All Asian, Chinese, Filipino, Japanese, Asian Indian, Korean, Vietnamese, Cambodian, Hmong, Laotian, Thai; All Pacific Islander, Hawaiian, Samoan, Guamanian
(I) Mexican, Puerto Rican, Cuban, Other Hispanic origin
(J) Race by Hispanic origin/ not of Hispanic origin
(K) Bangladeshi, Burmese, Indonesian, Malayan, Okinawan, Pakistani, Sri Lankan, All other Asian; Tongan, Tahitian, Northern Mariana Islander, Palauan, Fijian, All other Pacific Islander *(Householder counts only)*
(#) All housing units or all vacant housing units

Subject	The State			County	Place and (in selected States) county subdivision[1]			County subdivision (all States)	American Indian and Alaska Native area
	Total	Urban and rural and size of place	Inside and outside metropolitan area		10,000 or more	2,500 to 9,999	1,000 to 2,499		
Meals included in rent	1, 6-11(B-G)*, 15, 22-27(B-G)*, 30, 37-42(B-G)*, 44(H), 46(I), 48(J)	1, 6-11(B-G)*, 15, 22-27(B-G)*	1, 6-11(B-G)*, 30, 37-42(B-G)*	1, 6-11(B-G)*, 51, 53(B-G), 55(H), 57(I), 73	1, 6-11(B-G)*, 60, 62(B-G), 64(H), 66(I)	1, 6-11(B-G)*, 68	1, 6-11(B-G)*	73	...
Persons in unit	1(A), 6-11(B-G)*, 13(A), 14(A), 16-21(B-G)*, 28(A), 29(A), 31-36(B-G)*, 43(A,H), 45(A,I), 47(A,J)	1(A), 6-11(B-G)*, 13(A), 14(A), 16-21(B-G)*	1(A), 6-11(B-G)*, 28(A), 29(A), 31-36(B-G)*	1(A), 6-11(B-G)*, 49(A), 50(A), 52(A-G), 54(A,H), 56(A,I), 73(A)	1(A), 6-11(B-G)*, 58(A), 59(A), 61(A-G), 63(A,H), 65(A,I)	1(A), 6-11(B-G)*, 67(A), 68(A), 69(A-G), 70(A,H), 71(A,I)	1(A), 6-11(B-G)*, 72(A)	73(A)	12(A,D), 74(A)
Persons per room	1(A), 6-11(B-G)*, 14(A), 16-21(B-G)*, 29(A), 31-36(B-G)*, 43(A,H), 45(A,I), 47(A-J)	1(A), 6-11(B-G)*, 14(A), 16-21(B-G)*	1(A), 6-11(B-G)*, 29(A), 31-36(B-G)*	1(A), 6-11(B-G)*, 50(A), 52(A-G), 54(A,H), 56(A,I), 73(A)	1(A), 6-11(B-G)*, 59(A), 61(A-G), 63(A,H), 65(A,I)	1(A), 6-11(B-G)*, 68(A), 69(A-G), 70(A,H), 71(A,I)	1(A), 6-11(B-G)*	73(A)	12(A,D), 74(A)
Rooms	1 #, 6-11(B-G)*, 14 # (A), 16-21(B-G)*, 29 # (A), 31-36(B-G)*, 43(A,H), 45(A,I), 47(A,J)	1 #, 6-11(B-G)*, 14 # (A), 16-21(B-G)*	1 #, 6-11(B-G)*, 29 # (A), 31-36(B-G)*	1 #, 6-11(B-G)*, 50 # (A), 52(A-G), 54(A,H), 56(A,I), 73 #	1 #, 6-11(B-G)*, 59 # (A), 61(A-G), 63(A,H), 65(A,I)	1 #, 6-11(B-G)*, 68 # (A), 69(A-G), 70(A,H), 71(A,I)	1 #, 6-11(B-G)*, 72(A)	73 #	12 # (A-D), 74(A)
Tenure	13(A), 16-21(B-G)*, 28(A), 31-36(B-G)*, 43(A,H), 45(A,I), 47(A,J)	13(A), 16-21(B-G)*	28(A), 31-36(B-G)*	49(A), 52(A-G), 54(A,H) 56(A,I)	58(A), 61(A-G), 63(A,H), 65(A,I)	67(A)	72(A)	...	...

See symbols and footnote at end of table.

Subjects by Type of Geographic Area and Table Number—Con.

Subjects covered in this report are shown on the left side, and types of geographic areas are shown at the top. For definitions of area classifications, see appendix A. For definitions and explanations of subject characteristics, see appendix B. Race and Hispanic origin of householder are indicated with reference letters in parentheses after the table numbers. Reference letters for housing counts and characteristics by race and Hispanic origin of householder are:

(A) All occupied housing units
(B) White
(C) Black
(D) American Indian, Eskimo, or Aleut
(E) Asian or Pacific Islander
(F) Hispanic origin
(G) White, not of Hispanic origin
(H) American Indian, Eskimo, Aleut; All Asian, Chinese, Filipino, Japanese, Asian Indian, Korean, Vietnamese, Cambodian, Hmong, Laotian, Thai; All Pacific Islander, Hawaiian, Samoan, Guamanian
(I) Mexican, Puerto Rican, Cuban, Other Hispanic origin
(J) Race by Hispanic origin/ not of Hispanic origin
(K) Bangladeshi, Burmese, Indonesian, Malayan, Okinawan, Pakistani, Sri Lankan, All other Asian; Tongan, Tahitian, Northern Mariana Islander, Palauan, Fijian, All other Pacific Islander *(Householder counts only)*
(#) All housing units or all vacant housing units

Subject	The State			County	Place and (in selected States) county subdivision[1]			County subdivision (all States)	American Indian and Alaska Native area
	Total	Urban and rural and size of place	Inside and outside metropolitan area		10,000 or more	2,500 to 9,999	1,000 to 2,499		
Units in structure	1 #, 6-11(B-G)*, 13 # (A), 16-21(B-G)*, 28 # (A), 31-36(B-G)*, 43(A,H), 45(A,I), 47(A,J)	1 #, 6-11(B-G)*, 13 # (A), 16-21(B-G)*	1 #, 6-11(B-G)*, 28 # (A), 31-36(B-G)*	1 #, 6-11(B-G)*, 49 # (A), 52(A-G), 54(A,H), 56(A,I), 73 #	1 #, 6-11(B-G)*, 58 # (A), 61(A-G), 63(A,H), 65(A,I)	1 #, 6-11(B-G)*, 67 #, 69(A-G), 70(A,H), 71(A,I)	1 #, 6-11(B-G)*	73 #,	12 # (A,D), 74(A)
Vacancy rate	1	1	1	1, 73 #	1	1	1	73	...
Vacancy status	13 #, 28 #	13 #	28 #	49 #	58 #	67 #	...	...	...
Value	1, 6-11(B-G)*, 15, 22-27(B-G)*, 30, 37-42(B-G), 44(H), 46(I), 48(J)	1, 6-11(B-G)*, 15, 22-27(B-G)*	1, 6-11(B-G)*, 30, 37-42(B-G)*	1, 6-11(B-G)*, 51, 53(B-G), 55(H), 57(I), 73	1, 6-11(B-G)*, 60, 62(B-G), 64(H), 66(I)	1, 6-11(B-G)*, 68, 69(B-G), 70(H), 71(I)	1, 6-11(B-G)*, 72	73	12(D), 74

... Not applicable for this report.

* When a range of table numbers is shown together with a range of reference letters, there is one table for each race or Hispanic origin group. For example, 6-11(B-G) means 6(B), 7(C), 8(D), 9(E), 10(F), and 11(G).

[1]The selected States are: Connecticut, Maine, Massachusetts, Michigan, Minnesota, New Hampshire, New Jersey, New York, Pennsylvania, Rhode Island, Vermont, and Wisconsin.

USER NOTES

Additional information concerning this 1990 census product may be available at a later date. If you wish to receive these *User Notes*, contact:

Data User Services Division
Customer Services
Bureau of the Census
Washington, DC 20233
301-763-4100

Questions concerning the content of this report may be directed to:

William S. Chapin
Housing and Household Economic Statistics Division
Physical Characteristics Branch
Bureau of the Census
Washington, DC 20233

ADDITIONAL DEFINITIONS AND EXPLANATIONS OF DATA

GENERAL

User Note 1

Age Reporting—Review of detailed 1990 information indicated that respondents tended to provide their age as of the date of completion of the questionnaire, not their age on April 1, 1990. In addition, there may have been a tendency for respondents to round up their age if they were close to having a birthday. It is likely that approximately 10 percent of persons in most age groups are actually 1 year younger. For most single years of age, the misstatements are largely offsetting. The problem is most pronounced at age 0 because persons lost to age 1 may not have been fully offset by the inclusion of babies born after April 1, 1990, and because there may have been more rounding up to age 1 to avoid reporting age as 0 years. (Age in completed months was not collected for infants under age 1.)

The reporting of age 1 year older than age on April 1, 1990, is likely to have been greater in areas where the census data were collected later in 1990. The magnitude of this problem was much less in the three previous censuses where age was typically derived from respondent data on year of birth and quarter of birth. (For more information on the design of the age question, see the discussion on comparability under ''Age'' in appendix B.)

User Note 2

The user should note that there are limitations to many of these data. Please refer to the text provided with this report for further explanations on the limitations of the data.

User Note 3

Thresholds and Complementary Thresholds—To show characteristics for a large number of racial and Hispanic groups and to avoid using a large number of pages to show characteristics for small population groups, population thresholds are used in some tables in selected reports. Also, complementary population thresholds are used in some tables to avoid showing largely repetitive data for the White population and for the White, not of Hispanic origin population. Specifically, complementary thresholds are used to limit the presentation of characteristics for the White population when the population of races other than White is small and for the White, not of Hispanic origin population when the Hispanic origin population is small.

For example, assume that the threshold and complementary threshold are 400 in a table showing data by race and Hispanic origin for counties. The threshold of 400 applies to each group, and in addition, the complementary threshold of 400 applies to White and to White, not of Hispanic origin. The following chart shows how the threshold and complementary threshold for race and Hispanic origin apply for a hypothetical county. (For simplicity, it is assumed that the ''Other race'' population of the county is zero because characteristics are not shown for the ''Other race'' population below the State level.

The Census Bureau provides data in greater subject-matter and geographic detail on summary tape files (STF's) than in printed reports. Each printed report is derived from a specific summary tape file. For data not shown in a report because of the application of thresholds or complementary thresholds, see the corresponding summary tape file. For more information on computer tapes and other data products, see appendix F.

Race and Hispanic origin	Population	Characteristics shown	Reason
All persons	14,700	Yes	Threshold does not apply to total population.
White	13,800	Yes	Threshold and complementary threshold apply. There are 400 or more White persons, *and* there are 400 or more persons of races other than White.
Black	500	Yes	Threshold applies. There are 400 or more Black persons.
American Indian, Eskimo, or Aleut	100	No	Threshold applies. There are fewer than 400 American Indian, Eskimo, or Aleut persons.
Asian or Pacific Islander	300	No	Threshold applies. There are fewer than 400 Asian or Pacific Islander persons.
Hispanic origin (of any race)	300	No	Threshold applies. There are fewer than 400 Hispanic persons.
White, not of Hispanic origin	13,500	No	Threshold and complementary threshold apply. There are 400 or more White, not of Hispanic origin persons, *but* there are fewer than 400 Hispanic origin persons.

User Note 4

Data on allocation and substitution for American Indian and Alaska Native Areas were inadvertently omitted in this report series (CH-1) for States. However, these data will be included in the United States report (CH-1-1) and in the American Indian and Alaska Native Areas report (CH-1-1A).

GEOGRAPHIC NAMES AND PRESENTATION

GENERAL

User Note 1

The latitude and longitude values shown by tick marks in the margins of the County Subdivision Outline Maps in appendix G are approximate. They are shown only for general reference. They are displayed accurately on the State and County Outline Maps.

Table 1. **Summary of General Housing Characteristics: 1990**

[For definitions of terms and meanings of symbols, see text]

State / Urban and Rural and Size of Place / Inside and Outside Metropolitan Area / County / Place and [In Selected States] County Subdivision [1,000 or More Persons]	All persons	All housing units: Total	All housing units: Median rooms	All housing units: Percent: 1 unit, detached or attached	All housing units: Percent: In buildings with 10 or more units	Occupied housing units: Total	Occupied housing units: Median persons in unit	Occupied housing units: Mean number of persons per room	Occupied housing units: Percent: Owner	Occupied housing units: Percent: With 1.01 or more persons per room	Occupied housing units: Percent: With householder 65 years and over	Occupied housing units: Percent: 1-person households	Occupied housing units: Specified owner, median value (dollars)	Occupied housing units: Specified renter: Median contract rent (dollars)	Occupied housing units: Specified renter: Percent with meals included in rent	Vacancy rate: Homeowner	Vacancy rate: Rental
The State	**562 758**	**271 214**	**5.4**	**65.5**	**3.8**	**210 650**	**2.29**	**.45**	**69.0**	**1.7**	**20.1**	**23.4**	**95 400**	**375**	**.2**	**2.1**	**7.5**
URBAN AND RURAL AND SIZE OF PLACE																	
Urban	181 149	76 304	5.1	48.7	8.2	71 001	2.11	.44	53.7	1.4	21.8	29.9	101 000	391	.2	1.8	6.0
Inside urbanized area	87 088	34 829	5.1	52.9	8.9	32 772	2.17	.45	55.3	1.4	15.8	26.8	118 400	456	.2	1.8	4.3
Central place	39 127	15 480	4.7	37.4	11.8	14 680	2.03	.46	40.2	1.9	17.6	32.1	113 500	434	.2	1.4	4.0
Urban fringe	47 961	19 349	5.4	65.4	6.6	18 092	2.29	.45	67.5	1.0	14.3	22.6	120 400	491	.2	2.0	4.8
Outside urbanized area	94 061	41 475	5.1	45.1	7.6	38 229	2.04	.44	52.3	1.4	26.9	32.5	88 000	354	.2	1.8	7.2
Place of 10,000 or more	18 230	8 083	5.2	44.0	5.5	7 518	2.05	.43	53.4	1.3	26.6	32.1	95 400	386	.2	1.5	7.7
Place of 2,500 to 9,999	75 831	33 392	5.1	45.4	8.0	30 711	2.04	.44	52.0	1.5	27.0	32.5	86 100	346	.2	1.8	7.1
Rural	381 609	194 910	5.5	72.1	2.1	139 649	2.37	.45	76.8	1.9	19.2	20.2	92 400	358	.3	2.1	9.0
Place of 1,000 to 2,499	41 601	17 781	5.4	56.2	3.6	15 808	2.19	.43	61.8	1.4	26.1	27.5	85 200	342	.2	1.7	8.4
Place of less than 1,000	11 195	5 392	5.7	57.9	3.7	4 509	2.15	.42	59.2	1.6	27.7	28.4	78 700	303	.5	1.6	9.6
Other rural	328 813	171 737	5.5	74.2	1.9	119 332	2.41	.46	79.5	1.9	18.0	18.9	94 200	367	.3	2.2	9.1
INSIDE AND OUTSIDE METROPOLITAN AREA																	
Inside metropolitan area	131 439	52 610	5.3	60.6	6.1	48 313	2.30	.46	64.0	1.4	14.2	23.0	117 300	456	.2	1.9	4.4
In central city	39 127	15 480	4.7	37.4	11.8	14 680	2.03	.46	40.2	1.9	17.6	32.1	113 500	434	.2	1.4	4.0
Not in central city	92 312	37 130	5.6	70.3	3.7	33 633	2.42	.45	74.4	1.3	12.8	19.0	118 200	475	.2	2.0	4.8
Urban	47 961	19 349	5.4	65.4	6.6	18 092	2.29	.45	67.5	1.0	14.3	22.6	120 400	491	.2	2.0	4.8
Inside urbanized area	47 961	19 349	5.4	65.4	6.6	18 092	2.29	.45	67.5	1.0	14.3	22.6	120 400	491	.2	2.0	4.8
Outside urbanized area	–	–	–	–	–	–	–	–	–	–	–	–	–	–	–	–	–
Rural	44 351	17 781	5.8	75.6	.7	15 541	2.62	.46	82.4	1.5	10.9	14.9	115 400	456	.1	2.0	4.8
Outside metropolitan area	431 319	218 604	5.4	66.7	3.3	162 337	2.28	.45	70.5	1.8	21.8	23.6	88 700	353	.3	2.1	8.6
Urban	94 061	41 475	5.1	45.1	7.6	38 229	2.04	.44	52.3	1.4	26.9	32.5	88 000	354	.2	1.8	7.2
Inside urbanized area	–	–	–	–	–	–	–	–	–	–	–	–	–	–	–	–	–
Outside urbanized area	94 061	41 475	5.1	45.1	7.6	38 229	2.04	.44	52.3	1.4	26.9	32.5	88 000	354	.2	1.8	7.2
Place of 10,000 or more	18 230	8 083	5.2	44.0	5.5	7 518	2.05	.43	53.4	1.3	26.6	32.1	95 400	386	.2	1.5	7.7
Place of 2,500 to 9,999	75 831	33 392	5.1	45.4	8.0	30 711	2.04	.44	52.0	1.5	27.0	32.5	86 100	346	.2	1.8	7.1
Rural	337 258	177 129	5.5	71.7	2.3	124 108	2.35	.45	76.1	1.9	20.2	20.8	88 900	351	.3	2.2	9.3
COUNTY																	
Addison County	32 953	14 022	5.5	72.6	1.4	11 410	2.39	.45	74.2	2.0	19.2	20.7	93 400	384	.2	1.6	5.3
Bennington County	35 845	18 501	5.6	68.5	2.4	13 595	2.24	.44	70.0	1.8	24.0	24.3	97 100	368	.1	2.3	7.7
Caledonia County	27 846	13 449	5.5	63.2	3.3	10 368	2.31	.44	71.3	1.7	23.2	23.3	72 700	274	.2	2.5	13.7
Chittenden County	131 761	52 095	5.3	60.1	6.2	48 439	2.30	.46	64.4	1.5	14.0	23.0	117 500	456	.2	1.9	4.4
Essex County	6 405	4 403	5.0	75.7	1.1	2 344	2.32	.45	78.3	2.0	24.6	21.4	55 200	249	–	2.3	9.4
Franklin County	39 980	17 250	5.4	67.3	1.9	14 326	2.45	.47	72.5	2.0	19.4	19.8	81 000	325	.1	1.6	5.6
Grand Isle County	5 318	4 135	5.4	78.1	.8	2 018	2.33	.45	77.7	1.4	20.0	19.9	105 100	360	.3	1.4	9.8
Lamoille County	19 735	9 872	5.3	66.9	1.9	7 397	2.29	.46	69.8	2.3	18.3	23.5	88 500	362	.4	1.9	8.6
Orange County	26 149	12 336	5.4	72.4	.9	9 455	2.38	.46	77.6	2.5	20.7	20.1	85 100	334	.4	2.0	9.2
Orleans County	24 053	12 997	5.5	72.1	1.2	8 873	2.36	.46	73.7	1.8	23.3	21.2	66 500	261	.4	1.7	8.9
Rutland County	62 142	31 181	5.4	64.6	3.1	23 690	2.25	.44	68.5	1.5	23.1	24.6	93 700	372	.3	1.9	8.0
Washington County	54 928	25 328	5.4	61.7	5.9	20 948	2.22	.44	68.7	1.3	21.3	26.2	88 700	341	–	1.8	6.8
Windham County	41 588	25 796	5.2	62.2	5.8	16 264	2.21	.45	64.2	2.0	21.2	25.7	97 200	382	.6	3.4	11.1
Windsor County	54 055	29 849	5.5	67.2	4.0	21 523	2.20	.43	69.4	1.6	23.7	25.1	97 200	385	.5	2.3	9.2
PLACE AND COUNTY SUBDIVISION																	
Addison town	1 023	523	5.8	89.3	–	350	2.59	.45	82.3	1.7	18.9	14.6	99 400	487	–	–	4.6
Alburg town	1 362	1 086	5.4	75.2	1.1	518	2.30	.45	79.3	1.5	25.1	23.4	62 800	257	1.2	.7	8.5
Arlington CDP	1 311	609	5.7	70.4	.3	536	2.16	.42	68.5	1.3	31.3	26.1	95 900	333	–	1.3	3.4
Arlington town	2 299	1 136	5.6	76.1	.2	909	2.23	.43	73.4	2.6	27.2	23.7	102 400	342	–	1.6	5.5
Barnet town	1 415	812	6.2	75.9	.2	515	2.41	.42	83.9	1.2	24.7	19.2	72 900	275	–	.7	9.8
Barre city	9 482	4 321	5.0	42.0	10.0	4 048	1.99	.44	48.6	1.5	29.2	34.3	81 600	318	–	1.0	6.4
Barre town	7 411	2 747	6.1	76.4	.5	2 632	2.48	.44	83.4	.8	19.3	16.5	92 200	350	–	1.0	8.2
Barton town	2 967	1 382	5.6	60.3	2.9	1 117	2.27	.43	66.5	1.1	26.3	23.3	64 400	248	–	1.6	11.2
Bellows Falls village	3 313	1 494	5.2	32.9	10.4	1 341	2.11	.45	42.1	1.7	28.9	31.8	85 500	353	–	4.2	10.2
Bennington CDP	9 532	3 975	5.2	50.2	6.3	3 719	2.14	.45	56.1	1.7	25.8	29.5	86 000	368	.2	1.6	6.9
Bennington town	16 451	6 392	5.3	53.6	5.4	5 983	2.24	.46	62.1	2.0	24.3	26.3	88 200	367	.1	1.4	7.1
Berkshire town	1 190	474	6.0	68.8	–	398	2.77	.48	80.4	2.8	14.3	13.1	51 300	275	–	2.7	2.5
Berlin town	2 561	1 022	5.1	60.6	4.0	938	2.32	.46	82.1	1.2	22.8	22.0	96 900	351	1.4	1.5	6.7
Bethel town	1 866	888	5.4	68.2	2.1	713	2.31	.45	73.4	2.1	22.4	23.8	83 300	316	–	2.2	4.0
Bradford town	2 522	1 075	5.5	69.7	1.3	907	2.38	.46	70.6	3.2	22.9	22.4	86 300	378	1.3	2.7	11.9
Braintree town	1 174	570	5.0	62.3	–	448	2.35	.48	86.2	2.0	24.8	21.4	70 700	300	–	2.0	6.1
Brandon CDP	1 902	810	5.6	62.1	2.3	740	2.28	.44	63.9	2.3	27.2	24.5	83 700	348	–	1.7	9.8
Brandon town	4 223	1 654	5.5	65.4	1.1	1 519	2.39	.46	72.0	1.8	24.2	20.6	84 000	360	–	2.1	8.4
Brattleboro town	12 241	5 551	4.8	42.1	8.8	5 092	2.02	.45	49.8	1.6	24.1	32.8	98 500	397	.1	2.5	7.1
Brattleboro CDP	8 612	3 873	4.8	39.5	10.7	3 545	2.00	.45	43.4	1.7	22.3	33.8	93 000	398	.1	3.0	7.4
Bridport town	1 137	503	5.5	78.9	–	394	2.55	.47	74.9	3.6	20.1	17.3	87 100	344	–	.7	3.9
Brighton town	1 562	881	5.3	65.5	3.9	513	2.19	.42	69.0	1.8	30.6	28.1	51 700	246	–	3.0	10.7
Bristol village	1 801	720	5.5	52.5	2.2	686	2.34	.45	62.8	1.6	23.5	25.1	88 700	361	–	1.4	3.8
Bristol town	3 762	1 471	5.4	57.2	1.6	1 376	2.50	.48	67.0	2.4	17.4	19.8	87 300	376	–	1.3	5.0
Brookfield town	1 089	565	5.8	83.2	–	392	2.47	.45	84.7	1.8	17.1	17.6	82 200	338	–	5.1	10.4
Burke town	1 406	805	5.2	59.6	2.4	517	2.49	.45	77.9	2.1	18.0	19.9	74 600	301	–	4.0	60.0
Burlington city	39 127	15 480	4.7	37.4	11.8	14 680	2.03	.46	40.2	1.9	17.6	32.1	113 500	434	.2	1.4	4.0
Cabot town	1 043	496	5.8	84.5	–	365	2.54	.46	84.9	1.4	19.2	18.9	72 000	294	–	1.6	6.8
Calais town	1 521	679	5.7	87.6	–	547	2.51	.45	83.7	2.2	15.0	17.9	78 800	407	–	.9	1.1
Cambridge town	2 667	1 104	5.7	72.4	.1	978	2.44	.46	74.8	1.7	13.8	18.5	93 100	377	–	.8	4.3
Canaan town	1 121	596	5.2	70.6	2.0	430	2.34	.46	72.1	2.3	21.2	23.5	64 000	256	–	1.9	7.0
Castleton town	4 278	2 026	5.3	74.4	1.7	1 361	2.34	.47	72.2	2.0	20.5	20.9	94 500	354	–	2.0	6.0
Cavendish town	1 323	785	5.5	69.4	–	511	2.27	.44	76.7	2.0	26.4	21.5	80 600	371	–	3.0	5.6
Charlotte town	3 148	1 329	6.8	87.0	–	1 096	2.67	.41	82.1	1.0	11.4	14.0	177 100	422	.7	2.3	4.4
Chelsea town	1 166	610	5.4	76.6	3.9	429	2.33	.46	76.7	2.8	26.1	22.4	81 800	235	–	1.2	13.0
Chester town	2 832	1 527	5.3	72.8	3.7	1 116	2.27	.44	74.5	1.9	24.2	23.6	94 300	363	–	2.1	6.6
Chester-Chester Depot CDP	1 057	548	5.3	54.0	10.2	471	2.04	.40	56.1	.8	29.9	32.1	98 400	369	–	2.2	6.8
Chittenden town	1 102	538	5.6	82.9	–	403	2.44	.46	83.6	2.7	13.4	18.1	100 000	413	–	2.6	9.6
Clarendon town	2 835	1 172	5.2	63.9	–	1 062	2.45	.48	81.0	1.3	15.0	19.5	95 800	377	–	1.9	5.2
Colchester town	14 731	5 922	5.1	67.0	2.8	5 047	2.38	.47	70.6	1.2	10.0	18.9	120 500	466	.1	2.5	7.0

TIPSII [UPF] GH150 CENSUS90 72583600 06/19/92 10:46 AM MACHINE: C DATA:CENSUS90*H1TIPSDA50. 06/12/92 17:21:04 TAPE: NONE FRAME: 1
TSF:CENSUS90*92. 06/15/92 09:17:26 UTF:CENSUS90*93. 06/15/92 09:17:26 META:CENSUS90*H1TABLES50. 06/15/92 09:21:55

Table 1. **Summary of General Housing Characteristics: 1990**—Con.

[For definitions of terms and meanings of symbols, see text]

State / Urban and Rural and Size of Place / Inside and Outside Metropolitan Area / County / Place and [In Selected States] County Subdivision [1,000 or More Persons]	All persons	All housing units: Total	All housing units: Median rooms	All housing units: Percent: 1 unit, detached or attached	All housing units: Percent: In buildings with 10 or more units	Occupied housing units: Total	Occupied housing units: Median persons in unit	Occupied housing units: Mean number of persons per room	Occupied housing units: Percent: Owner	Occupied housing units: Percent: With 1.01 or more persons per room	Occupied housing units: Percent: With householder 65 years and over	Occupied housing units: Percent: 1-person households	Occupied housing units: Specified owner, median value (dollars)	Occupied housing units: Specified renter: Median contract rent (dollars)	Occupied housing units: Specified renter: Percent with meals included in rent	Vacancy rate: Homeowner	Vacancy rate: Rental
PLACE AND COUNTY SUBDIVISION— Con.																	
Concord town	1 093	688	5.4	75.0	–	407	2.40	.46	85.5	1.0	20.9	18.4	57 500	238	–	1.1	15.7
Corinth town	1 244	618	5.4	81.6	–	416	2.70	.49	84.6	4.3	18.5	12.0	78 200	365	–	1.7	9.9
Cornwall town	1 101	416	6.6	84.1	–	387	2.45	.42	81.9	1.8	22.0	15.8	113 300	410	–	.3	–
Danby town	1 193	618	5.3	67.8	–	437	2.45	.48	78.7	3.9	17.6	19.7	84 200	352	1.6	3.1	7.0
Danville town	1 917	1 087	5.6	85.0	.7	724	2.33	.42	86.0	1.4	21.1	18.6	80 100	248	–	3.6	11.4
Derby town	4 479	2 082	5.4	68.6	1.4	1 640	2.38	.47	76.7	1.8	23.1	20.3	75 400	243	.6	1.3	9.0
Dorset town	1 918	1 209	6.1	85.3	–	795	2.12	.38	76.9	1.5	29.1	25.2	176 700	450	–	3.8	8.5
Dummerston town	1 863	857	5.5	79.0	1.8	726	2.26	.45	78.2	1.5	20.2	21.9	104 100	371	.9	1.6	5.4
East Montpelier town	2 239	896	6.0	73.2	.1	827	2.40	.43	85.5	.6	17.9	17.8	98 800	367	–	1.9	6.3
Enosburg town	2 535	1 115	5.2	59.6	5.2	979	2.24	.46	66.3	2.8	23.0	25.8	62 000	276	–	2.0	6.0
Enosburg Falls village	1 350	602	5.3	51.8	6.8	567	2.05	.41	62.8	1.1	30.3	30.0	63 800	259	–	.8	7.0
Essex town	16 498	6 310	5.9	74.9	3.0	6 046	2.46	.45	74.0	.7	11.7	18.9	122 000	491	.1	2.2	4.9
Essex Junction village	8 396	3 375	5.6	68.9	4.4	3 267	2.30	.44	68.1	.5	14.8	23.4	118 200	490	.2	.8	4.0
Fairfax town	2 486	906	5.9	79.5	2.0	849	2.67	.48	83.4	1.5	13.7	13.5	96 700	390	–	1.8	4.1
Fairfield town	1 680	682	6.0	84.0	–	527	2.97	.50	79.3	2.3	12.7	13.9	71 300	350	–	–	1.8
Fair Haven town	2 887	1 196	5.5	57.8	.9	1 086	2.35	.44	65.7	1.9	25.2	23.6	78 000	341	2.1	1.7	11.8
Fair Haven CDP	2 432	1 007	5.6	56.2	1.1	920	2.34	.44	63.5	1.8	27.1	24.1	78 400	350	2.2	1.8	11.8
Ferrisburg town	2 317	1 261	5.7	76.4	–	815	2.45	.45	83.3	1.2	18.3	15.0	102 200	374	–	1.7	5.6
Franklin town	1 068	677	5.4	79.6	–	362	2.80	.47	82.6	2.2	19.3	15.7	65 500	265	–	1.0	1.6
Georgia town	3 753	1 397	5.5	86.1	–	1 183	3.09	.53	88.8	2.5	10.6	10.3	94 800	424	–	1.6	5.0
Grand Isle town	1 642	977	5.1	69.3	2.3	644	2.26	.45	75.8	1.4	16.6	19.7	113 200	460	–	2.0	2.5
Graniteville-East Barre CDP	2 189	829	5.5	61.4	–	798	2.44	.48	71.7	1.8	21.1	20.3	71 200	307	–	.9	7.0
Guilford town	1 941	873	5.3	78.4	–	722	2.42	.47	80.1	2.1	15.5	18.8	102 700	425	–	2.4	8.3
Hardwick town	2 964	1 275	5.4	59.8	2.1	1 133	2.36	.46	68.5	2.1	24.1	23.8	60 200	296	.6	1.3	7.8
Hartford town	9 404	5 026	5.3	59.6	2.7	3 825	2.14	.45	63.1	1.9	20.0	27.6	110 500	436	1.1	4.2	8.9
Hartland town	2 988	1 270	5.6	70.8	–	1 113	2.42	.46	80.1	1.8	18.1	15.4	106 800	414	–	1.2	11.9
Highgate town	3 020	1 247	5.3	69.9	–	994	2.85	.52	77.4	2.8	15.4	13.9	68 100	315	–	1.3	5.1
Hinesburg town	3 780	1 487	5.5	72.8	2.1	1 345	2.55	.47	83.1	1.9	8.4	16.4	107 700	477	–	3.0	6.2
Huntington town	1 609	622	5.3	76.4	–	573	2.51	.50	89.0	1.9	9.1	15.5	93 400	416	–	1.0	4.5
Hyde Park town	2 344	967	5.3	69.4	–	866	2.43	.47	80.7	2.2	21.7	21.2	79 200	375	–	1.0	4.6
Island Pond CDP	1 222	493	5.7	63.9	6.9	385	2.14	.42	62.9	2.1	31.9	31.2	50 000	246	–	3.2	11.7
Jericho village	1 405	461	6.4	89.8	–	451	2.98	.47	84.0	.9	9.1	8.4	112 300	504	1.5	1.3	1.4
Jericho town	4 302	1 489	6.6	87.4	.1	1 436	2.84	.44	86.6	1.0	11.4	11.1	118 200	452	.6	1.3	2.5
Johnson village	1 470	414	4.5	34.5	4.1	379	2.08	.48	43.3	2.1	18.2	28.2	73 300	325	.5	.6	8.9
Johnson town	3 156	1 097	4.9	46.2	1.5	988	2.36	.50	66.0	2.8	15.4	20.6	76 600	352	.3	1.5	7.9
Londonderry town	1 506	1 295	5.9	77.4	5.6	599	2.27	.43	69.4	1.3	23.7	22.5	122 600	344	–	2.1	10.7
Ludlow village	1 123	793	4.9	45.0	4.2	486	1.96	.41	49.0	1.9	29.8	35.4	97 600	359	–	4.0	10.8
Ludlow town	2 302	2 677	5.4	58.4	13.1	935	2.17	.43	65.8	1.5	25.8	27.9	104 400	365	–	3.5	10.9
Lunenburg town	1 176	649	5.4	72.7	.3	453	2.32	.45	77.9	1.8	26.5	19.6	49 000	246	–	1.9	9.9
Lyndon town	5 371	2 080	5.3	54.4	2.7	1 899	2.26	.45	67.6	1.5	21.5	24.9	75 500	289	–	1.2	10.0
Lyndonville village	1 255	617	5.1	36.0	8.4	551	2.00	.42	43.4	1.5	27.2	32.5	72 100	295	–	.4	12.4
Manchester town	3 622	2 275	5.7	69.9	.5	1 510	2.08	.40	65.7	.9	27.2	29.9	155 500	409	–	2.3	9.8
Manchester Center CDP	1 574	959	5.0	53.0	1.3	697	2.01	.42	58.8	1.0	25.8	33.6	138 500	410	–	1.7	12.8
Marshfield town	1 331	540	5.5	74.4	–	480	2.44	.47	80.8	2.5	16.5	17.3	69 700	318	–	2.3	2.1
Mendon town	1 049	623	5.3	70.5	8.7	403	2.30	.41	77.9	1.2	16.9	18.6	149 400	508	–	.6	9.2
Middlebury CDP	6 007	1 891	5.2	55.9	6.0	1 745	1.99	.42	54.6	1.5	25.3	33.2	109 700	410	.3	2.7	4.2
Middlebury town	8 034	2 687	5.3	60.4	4.2	2 491	2.12	.43	62.2	1.8	22.8	28.8	107 100	407	.2	2.4	4.2
Middlesex town	1 514	604	5.7	81.3	–	547	2.49	.46	89.9	.9	12.6	20.8	79 700	350	–	.4	8.3
Milton village	1 578	572	5.7	72.6	3.0	551	2.63	.49	71.9	2.2	15.4	16.9	97 000	411	.7	1.7	1.9
Milton town	8 404	3 009	5.4	69.6	1.0	2 777	2.91	.52	85.5	2.3	9.3	12.5	98 700	421	.3	1.0	4.7
Monkton town	1 482	565	5.8	84.4	–	503	2.76	.48	88.9	2.2	12.5	12.1	93 500	388	–	1.1	1.8
Montpelier city	8 247	3 769	5.4	50.0	8.1	3 546	1.94	.40	56.8	1.0	24.8	36.2	96 200	353	–	1.9	4.6
Moretown town	1 415	639	5.5	71.5	5.8	540	2.32	.45	77.8	.7	17.4	20.4	90 000	385	1.0	2.1	12.4
Morristown town	4 733	2 080	5.1	59.2	5.2	1 847	2.23	.46	61.4	2.2	21.6	26.2	84 700	349	.2	2.0	8.4
Morrisville village	1 984	905	4.6	40.6	12.0	834	1.95	.43	45.4	1.7	30.7	35.7	79 500	332	–	1.8	8.3
Mount Holly town	1 093	801	5.3	84.9	–	419	2.30	.44	81.9	2.4	22.4	20.8	91 500	325	–	3.1	6.2
Newbury town	1 985	1 132	5.1	67.9	1.3	766	2.29	.44	74.8	3.0	24.2	21.4	88 600	320	1.2	2.1	11.9
Newfane town	1 555	974	5.3	75.2	–	605	2.32	.43	78.8	2.8	17.7	20.3	98 500	453	–	2.5	5.9
New Haven town	1 375	544	5.9	76.1	–	500	2.51	.44	80.8	1.2	16.2	18.4	90 700	395	–	.7	10.3
Newport city	4 434	2 128	5.4	55.5	3.3	1 822	2.12	.44	54.9	1.3	28.3	30.4	69 000	270	.4	1.8	7.3
Newport town	1 367	654	5.7	72.8	.3	463	2.72	.48	86.8	1.7	18.6	11.9	69 600	300	2.5	1.7	15.3
North Bennington village	1 520	437	5.9	60.4	1.6	416	2.18	.41	63.7	1.0	28.4	31.3	88 900	369	–	1.1	1.3
Northfield village	1 889	796	5.5	47.4	7.7	741	2.11	.42	52.6	1.6	27.8	32.1	77 400	326	–	1.3	5.1
Northfield town	5 610	1 877	5.6	61.0	3.3	1 682	2.33	.45	69.4	1.9	22.7	24.5	81 800	342	–	1.5	5.2
Norwich town	3 093	1 382	6.1	77.7	.3	1 195	2.30	.41	71.2	.9	18.4	25.3	185 100	494	.7	2.5	7.3
Orwell town	1 114	535	5.9	87.9	–	381	2.63	.44	81.6	1.0	18.6	14.2	87 400	388	–	1.9	2.8
Pawlet town	1 314	701	5.8	77.9	–	525	2.20	.40	71.0	1.7	26.9	22.7	80 200	322	–	1.3	9.0
Pittsford town	2 919	1 289	5.5	66.5	3.2	1 154	2.25	.44	71.7	1.0	20.5	22.5	95 700	373	–	1.7	5.8
Plainfield town	1 302	512	5.8	68.9	–	460	2.34	.44	67.4	1.7	16.7	24.8	76 700	350	–	1.3	6.8
Poultney village	1 731	573	5.7	50.4	4.4	519	2.08	.40	57.0	.6	27.7	32.4	79 300	340	–	1.3	11.2
Poultney town	3 498	1 624	5.6	70.9	1.6	1 181	2.21	.41	72.1	1.2	25.2	24.6	80 500	340	–	2.0	10.1
Pownal town	3 485	1 457	5.1	64.4	–	1 281	2.43	.50	77.8	2.9	16.5	19.8	87 600	353	–	1.6	7.2
Proctor town	1 979	818	5.9	63.6	1.5	765	2.32	.42	72.9	.7	29.3	22.5	89 600	379	–	1.1	5.9
Putney town	2 352	1 016	4.9	64.6	1.2	879	2.23	.48	62.9	2.0	13.4	24.9	96 000	416	7.2	1.3	4.4
Randolph town	4 764	1 830	5.7	64.1	2.6	1 610	2.27	.43	68.2	1.2	25.3	22.9	87 200	316	.2	1.8	7.6
Richford village	1 425	629	5.6	58.3	3.8	562	2.16	.43	63.2	2.1	29.7	27.4	43 000	255	–	1.7	6.3
Richford town	2 178	968	5.6	65.2	2.5	826	2.25	.44	69.5	2.4	26.3	24.8	43 900	257	–	1.4	6.3
Richmond town	3 729	1 391	5.8	65.3	1.1	1 340	2.60	.47	79.7	1.7	9.3	15.7	113 100	436	–	.9	4.2
Rochester town	1 181	737	5.8	76.3	–	468	2.26	.43	69.2	3.0	24.1	23.3	84 200	320	–	1.8	5.9
Rockingham town	5 484	2 476	5.3	48.5	6.3	2 162	2.21	.45	55.6	2.2	27.1	27.2	87 800	350	.5	3.5	9.1

TIPSII [UPF] GH150 CENSUS90 72583600 06/19/92 10:46 AM MACHINE: C DATA:CENSUS90*H1TIPSDA50. 06/12/92 17:21:04 TAPE: NONE FRAME: 2
TSF:CENSUS90*92. 06/15/92 09:17:26 UTF:CENSUS90*93. 06/15/92 09:17:26 META:CENSUS90*H1TABLES50. 06/15/92 09:21:55

Table 1. **Summary of General Housing Characteristics: 1990**—Con.

[For definitions of terms and meanings of symbols, see text]

State / Urban and Rural and Size of Place / Inside and Outside Metropolitan Area / County / Place and [In Selected States] County Subdivision [1,000 or More Persons]	All persons	All housing units: Total	All housing units: Median rooms	All housing units: Percent: 1 unit, detached or attached	All housing units: Percent: In buildings with 10 or more units	Occupied housing units: Total	Occupied housing units: Median persons in unit	Occupied housing units: Mean number of persons per room	Occupied housing units: Percent: Owner	Occupied housing units: Percent: With 1.01 or more persons per room	Occupied housing units: Percent: With householder 65 years and over	Occupied housing units: Percent: 1-person households	Occupied housing units: Specified owner, median value (dollars)	Occupied housing units: Specified renter: Median contract rent (dollars)	Occupied housing units: Specified renter: Percent with meals included in rent	Vacancy rate: Homeowner	Vacancy rate: Rental
PLACE AND COUNTY SUBDIVISION— Con.																	
Royalton town	2 389	1 161	5.2	56.9	–	976	2.09	.45	60.8	2.6	17.1	32.2	88 100	392	–	1.2	9.5
Rutland city	18 230	8 083	5.2	44.0	5.5	7 518	2.05	.43	53.4	1.3	26.6	32.1	95 400	386	.2	1.5	7.7
Rutland town	3 781	1 520	6.2	79.9	.9	1 412	2.41	.42	80.5	.7	19.9	18.6	133 000	412	.8	1.4	7.7
Ryegate town	1 058	531	6.4	81.2	–	366	2.55	.44	83.6	1.6	22.1	15.3	75 800	360	–	1.9	20.0
St. Albans city	7 339	3 241	5.0	41.3	6.3	3 031	2.11	.45	49.7	1.7	27.0	30.2	85 000	346	.1	1.4	6.8
St. Albans town	4 606	2 115	5.4	77.9	–	1 564	2.47	.47	79.9	.8	16.6	17.1	95 800	390	.4	2.6	6.8
St. Johnsbury CDP	6 424	3 040	5.2	41.0	10.8	2 708	2.04	.42	51.4	1.2	29.4	32.5	75 200	265	.2	1.8	9.5
St. Johnsbury town	7 608	3 487	5.3	44.5	9.4	3 118	2.11	.43	56.4	1.2	27.5	30.4	74 600	265	.2	1.9	9.4
Salisbury town	1 024	566	5.8	86.7	–	356	2.60	.46	82.0	1.1	19.7	14.3	90 600	383	–	1.4	1.5
Shaftsbury town	3 368	1 429	5.8	83.1	.1	1 237	2.41	.45	84.2	.9	20.9	16.9	95 400	392	.7	2.1	8.8
Sharon town	1 211	578	5.2	64.4	–	462	2.34	.47	79.2	1.7	15.8	20.6	96 500	388	–	1.6	11.9
Shelburne town	5 871	2 350	6.6	80.9	.1	2 165	2.41	.40	82.9	.9	14.2	18.8	149 600	542	.7	2.8	8.2
Sheldon town	1 748	627	5.6	76.4	–	567	2.88	.50	83.2	2.8	13.8	11.1	68 000	322	–	1.5	5.0
Shoreham town	1 115	511	5.4	82.2	.2	388	2.53	.45	79.6	3.1	18.0	15.7	84 700	359	2.7	1.6	3.7
Shrewsbury town	1 107	481	5.9	85.2	–	382	2.42	.45	87.4	1.8	16.8	17.3	90 400	337	–	1.2	2.0
South Barre CDP	1 314	511	5.9	72.2	1.2	485	2.35	.44	80.0	.2	21.0	19.6	94 100	404	–	1.0	11.8
South Burlington city	12 809	5 437	5.4	68.5	8.2	5 178	2.17	.42	71.6	.7	16.9	24.7	120 700	578	.2	2.1	4.5
South Hero town	1 404	958	5.3	82.7	–	522	2.39	.44	75.5	.6	16.9	17.8	142 800	394	–	1.3	3.8
Springfield CDP	4 207	2 000	5.3	50.2	12.1	1 820	2.02	.43	55.2	1.2	34.9	32.7	74 500	343	.3	1.0	9.6
Springfield town	9 579	4 256	5.4	61.9	6.6	3 877	2.16	.43	66.0	1.2	30.1	26.4	81 800	353	.2	.8	8.5
Starksboro town	1 511	678	5.2	67.6	–	559	2.40	.49	85.7	3.0	14.7	18.1	89 800	367	–	2.0	7.0
Stowe town	3 433	2 830	5.7	74.7	2.3	1 526	2.02	.40	60.9	1.4	19.0	31.3	161 800	405	1.0	2.5	12.1
Swanton village	2 360	1 005	5.4	58.3	3.2	944	2.20	.44	67.6	1.4	28.7	25.7	77 900	319	–	.9	5.0
Swanton town	5 636	2 423	5.3	63.1	1.3	2 026	2.46	.48	75.7	1.7	21.3	18.3	82 100	321	–	1.5	3.7
Thetford town	2 438	1 136	5.5	81.4	–	941	2.32	.45	75.6	2.1	15.1	21.4	107 900	428	–	1.7	6.9
Townshend town	1 019	758	4.8	71.5	–	396	2.23	.44	72.0	2.3	21.5	21.0	96 800	377	–	4.4	11.9
Troy town	1 609	641	5.8	74.3	–	555	2.59	.47	75.7	1.8	21.8	17.3	55 600	257	–	1.4	11.8
Tunbridge town	1 154	655	5.3	78.6	–	424	2.35	.45	82.8	2.8	20.0	16.7	75 000	309	–	1.1	5.2
Underhill town	2 799	1 013	6.3	86.9	–	935	2.86	.46	89.1	1.3	8.9	12.9	121 000	461	–	1.8	4.7
Vergennes city	2 578	970	5.1	54.8	6.4	911	2.25	.46	63.9	1.6	21.8	28.6	85 500	353	.3	2.7	7.3
Vernon town	1 850	677	5.7	76.4	1.8	626	2.47	.47	81.2	1.3	18.8	16.9	111 100	384	–	.8	7.8
Waitsfield town	1 422	831	5.4	65.9	2.9	574	2.23	.43	67.1	1.2	15.5	22.5	115 000	366	–	3.5	10.4
Wallingford CDP	1 148	465	5.9	71.6	5.4	431	2.41	.44	74.5	.9	26.0	23.0	89 400	314	–	1.5	3.5
Wallingford town	2 184	956	5.9	79.1	2.6	801	2.47	.45	79.0	1.2	21.5	20.0	91 800	319	–	1.7	4.0
Warren town	1 172	1 949	4.9	57.4	25.3	512	2.06	.40	68.0	2.0	10.5	30.7	119 100	421	–	13.0	15.5
Waterbury village	1 702	803	4.5	41.5	4.2	717	1.89	.42	47.0	1.3	27.2	37.5	85 900	354	–	4.8	10.2
Waterbury town	4 589	1 956	5.3	57.9	1.7	1 754	2.24	.44	68.1	1.3	18.8	25.5	98 500	367	–	2.0	9.0
Waterford town	1 190	426	6.2	89.2	–	370	2.41	.44	91.4	1.9	17.0	11.6	86 200	313	–	1.2	8.6
Weathersfield town	2 674	1 249	5.4	70.6	–	1 058	2.25	.45	85.3	1.9	24.2	19.7	90 500	369	.9	1.5	4.3
West Brattleboro CDP	3 135	1 458	4.7	42.5	5.1	1 364	2.04	.46	62.9	1.3	29.8	31.9	113 600	384	–	1.5	5.4
Westford town	1 740	635	5.8	78.3	–	599	2.64	.48	87.8	2.5	9.0	13.0	102 900	371	–	2.0	3.9
Westminster town	3 026	1 294	5.3	76.0	–	1 075	2.45	.48	80.0	2.6	15.7	18.6	83 100	347	4.6	1.5	8.9
West Rutland town	2 448	1 018	5.9	63.3	.1	932	2.36	.43	72.5	2.0	25.1	21.5	86 400	371	–	1.9	8.6
West Rutland CDP	2 246	927	5.9	61.8	.1	853	2.35	.43	70.6	2.0	25.8	21.7	86 400	370	–	2.0	8.7
White River Junction CDP	2 521	1 232	4.4	36.5	2.7	1 111	1.98	.47	45.7	2.5	24.7	34.7	99 300	397	2.4	1.0	8.4
Whitingham town	1 177	737	5.7	81.4	–	438	2.36	.46	81.5	2.3	19.6	17.1	85 700	388	–	2.7	4.7
Wilder CDP	1 576	693	5.4	62.5	.3	642	2.21	.44	72.3	.5	19.8	24.0	106 100	500	–	2.7	12.7
Williamstown town	2 839	1 133	5.2	61.6	1.1	1 036	2.44	.49	81.0	2.9	16.6	19.1	80 400	295	–	.9	7.5
Williston town	4 887	1 874	6.0	76.1	.1	1 763	2.45	.43	83.2	1.2	11.2	17.2	125 400	543	–	2.6	4.5
Wilmington town	1 968	2 176	5.6	70.9	–	803	2.13	.44	64.0	2.1	14.3	27.0	107 200	371	–	4.1	12.2
Windsor town	3 714	1 647	5.3	54.6	8.8	1 463	2.14	.43	60.1	1.1	27.9	29.3	84 000	320	.2	1.6	13.4
Winooski city	6 649	2 926	4.6	33.7	16.6	2 826	2.08	.48	40.1	2.1	20.4	29.7	94 800	427	.1	.8	2.7
Wolcott town	1 229	552	5.3	71.0	–	424	2.71	.52	81.1	4.2	16.5	17.0	66 100	320	–	3.1	5.9
Woodstock village	1 037	603	5.8	55.4	.8	446	1.87	.37	47.8	.7	33.0	37.4	167 100	451	.9	3.2	10.7
Woodstock town	3 212	1 755	5.9	70.9	.5	1 299	2.12	.39	65.4	1.2	27.3	26.5	153 900	454	.8	2.5	10.4

TIPSII [UPF] GH150 CENSUS90 72583600 06/19/92 10:46 AM MACHINE: C DATA:CENSUS90*H1TIPSDA50. 06/12/92 17:21:04 TAPE: NONE FRAME: 3
TSF:CENSUS90*92. 06/15/92 09:17:26 UTF:CENSUS90*93. 06/15/92 09:17:26 META:CENSUS90*H1TABLES50. 06/15/92 09:21:55

Table 2. **Occupied Housing Units by Race and Hispanic Origin of Householder: 1990**

[For definitions of terms and meanings of symbols, see text]

State Urban and Rural and Size of Place	The State	Urban							Rural			
			Inside urbanized area			Outside urbanized area						
		Total	Total	Central place	Urban fringe	Total	Place of 10,000 or more	Place of 2,500 to 9,999	Total	Place of 1,000 to 2,499	Place of less than 1,000	Other rural
RACE OF HOUSEHOLDER												
Occupied housing units	**210 650**	**71 001**	**32 772**	**14 680**	**18 092**	**38 229**	**7 518**	**30 711**	**139 649**	**15 808**	**4 509**	**119 332**
White	208 607	69 883	32 040	14 314	17 726	37 843	7 461	30 382	138 724	15 690	4 475	118 559
Black	557	323	235	131	104	88	22	66	234	22	7	205
American Indian, Eskimo, or Aleut	591	184	83	46	37	101	12	89	407	57	17	333
American Indian	573	181	82	46	36	99	11	88	392	53	16	323
Eskimo	14	2	1	–	1	1	–	1	12	4	1	7
Aleut	4	1	–	–	–	1	1	–	3	–	–	3
Asian or Pacific Islander	718	507	356	151	205	151	16	135	211	30	9	172
Asian	708	504	353	148	205	151	16	135	204	30	9	165
Chinese	200	138	99	42	57	39	5	34	62	10	2	50
Filipino	41	28	14	6	8	14	2	12	13	1	–	12
Japanese	107	64	42	16	26	22	1	21	43	5	5	33
Asian Indian	137	99	74	17	57	25	2	23	38	4	–	34
Korean	68	50	39	15	24	11	1	10	18	4	1	13
Vietnamese	66	53	44	31	13	9	1	8	13	3	–	10
Cambodian	12	10	8	3	5	2	2	–	2	1	–	1
Hmong	–	–	–	–	–	–	–	–	–	–	–	–
Laotian	26	21	8	3	5	13	–	13	5	2	–	3
Thai	12	10	6	3	3	4	1	3	2	–	–	2
Other Asian	39	31	19	12	7	12	1	11	8	–	1	7
Bangladeshi	2	2	1	–	1	1	–	1	–	–	–	–
Burmese	1	1	1	1	–	–	–	–	–	–	–	–
Indonesian	1	1	1	–	1	–	–	–	–	–	–	–
Malayan	4	4	1	1	–	3	–	3	–	–	–	–
Okinawan	–	–	–	–	–	–	–	–	–	–	–	–
Pakistani	5	4	4	2	2	–	–	–	1	–	–	1
Sri Lankan	3	3	–	–	–	3	–	3	–	–	–	–
All other Asian	23	16	11	8	3	5	1	4	7	–	1	6
Pacific Islander	10	3	3	3	–	–	–	–	7	–	–	7
Hawaiian	3	–	–	–	–	–	–	–	3	–	–	3
Samoan	2	1	1	1	–	–	–	–	1	–	–	1
Guamanian	5	2	2	2	–	–	–	–	3	–	–	3
Other Pacific Islander	–	–	–	–	–	–	–	–	–	–	–	–
Tongan	–	–	–	–	–	–	–	–	–	–	–	–
Tahitian	–	–	–	–	–	–	–	–	–	–	–	–
Northern Mariana Islander	–	–	–	–	–	–	–	–	–	–	–	–
Palauan	–	–	–	–	–	–	–	–	–	–	–	–
Fijian	–	–	–	–	–	–	–	–	–	–	–	–
All other Pacific Islander	–	–	–	–	–	–	–	–	–	–	–	–
Other race	177	104	58	38	20	46	7	39	73	9	1	63
HISPANIC ORIGIN OF HOUSEHOLDER												
Occupied housing units	**210 650**	**71 001**	**32 772**	**14 680**	**18 092**	**38 229**	**7 518**	**30 711**	**139 649**	**15 808**	**4 509**	**119 332**
Hispanic origin (of any race)	1 147	571	300	138	162	271	24	247	576	79	21	476
Mexican	187	82	57	26	31	25	–	25	105	15	4	86
Puerto Rican	193	94	41	21	20	53	7	46	99	6	5	88
Cuban	53	22	14	10	4	8	–	8	31	2	–	29
Other Hispanic	714	373	188	81	107	185	17	168	341	56	12	273
Not of Hispanic origin	209 503	70 430	32 472	14 542	17 930	37 958	7 494	30 464	139 073	15 729	4 488	118 856
RACE AND HISPANIC ORIGIN OF HOUSEHOLDER												
Occupied housing units	**210 650**	**71 001**	**32 772**	**14 680**	**18 092**	**38 229**	**7 518**	**30 711**	**139 649**	**15 808**	**4 509**	**119 332**
White	208 607	69 883	32 040	14 314	17 726	37 843	7 461	30 382	138 724	15 690	4 475	118 559
Hispanic origin	977	466	238	98	140	228	16	212	511	70	21	420
Not of Hispanic origin	207 630	69 417	31 802	14 216	17 586	37 615	7 445	30 170	138 213	15 620	4 454	118 139
Black	557	323	235	131	104	88	22	66	234	22	7	205
Hispanic origin	15	9	7	3	4	2	2	–	6	–	–	6
Not of Hispanic origin	542	314	228	128	100	86	20	66	228	22	7	199
American Indian, Eskimo, or Aleut	591	184	83	46	37	101	12	89	407	57	17	333
Hispanic origin	7	2	1	1	–	1	–	1	5	1	–	4
Not of Hispanic origin	584	182	82	45	37	100	12	88	402	56	17	329
Asian or Pacific Islander	718	507	356	151	205	151	16	135	211	30	9	172
Hispanic origin	18	12	10	6	4	2	–	2	6	3	–	3
Not of Hispanic origin	700	495	346	145	201	149	16	133	205	27	9	169
Other race	177	104	58	38	20	46	7	39	73	9	1	63
Hispanic origin	130	82	44	30	14	38	6	32	48	5	–	43
Not of Hispanic origin	47	22	14	8	6	8	1	7	25	4	1	20
PERCENT DISTRIBUTION BY RACE OF HOUSEHOLDER												
Occupied housing units	**100.0**	**100.0**	**100.0**	**100.0**	**100.0**	**100.0**	**100.0**	**100.0**	**100.0**	**100.0**	**100.0**	**100.0**
White	99.0	98.4	97.8	97.5	98.0	99.0	99.2	98.9	99.3	99.3	99.2	99.4
Black	.3	.5	.7	.9	.6	.2	.3	.2	.2	.1	.2	.2
American Indian, Eskimo, or Aleut	.3	.3	.3	.3	.2	.3	.2	.3	.3	.4	.4	.3
American Indian	.3	.3	.3	.3	.2	.3	.1	.3	.3	.3	.4	.3
Asian or Pacific Islander	.3	.7	1.1	1.0	1.1	.4	.2	.4	.2	.2	.2	.1
Asian	.3	.7	1.1	1.0	1.1	.4	.2	.4	.1	.2	.2	.1
Pacific Islander	–	–	–	–	–	–	–	–	–	–	–	–
Other race	.1	.1	.2	.3	.1	.1	.1	.1	.1	.1	–	.1
PERCENT DISTRIBUTION BY HISPANIC ORIGIN OF HOUSEHOLDER												
Occupied housing units	**100.0**	**100.0**	**100.0**	**100.0**	**100.0**	**100.0**	**100.0**	**100.0**	**100.0**	**100.0**	**100.0**	**100.0**
Hispanic origin (of any race)	.5	.8	.9	.9	.9	.7	.3	.8	.4	.5	.5	.4
Mexican	.1	.1	.2	.2	.2	.1	–	.1	.1	.1	.1	.1
Puerto Rican	.1	.1	.1	.1	.1	.1	.1	.1	.1	–	.1	.1
Cuban	–	–	–	.1	–	–	–	–	–	–	–	–
Other Hispanic	.3	.5	.6	.6	.6	.5	.2	.5	.2	.4	.3	.2
Not of Hispanic origin	99.5	99.2	99.1	99.1	99.1	99.3	99.7	99.2	99.6	99.5	99.5	99.6
PERCENT OF HOUSEHOLDERS WHITE, NOT OF HISPANIC ORIGIN												
Occupied housing units	**100.0**	**100.0**	**100.0**	**100.0**	**100.0**	**100.0**	**100.0**	**100.0**	**100.0**	**100.0**	**100.0**	**100.0**
White	99.0	98.4	97.8	97.5	98.0	99.0	99.2	98.9	99.3	99.3	99.2	99.4
Not of Hispanic origin	98.6	97.8	97.0	96.8	97.2	98.4	99.0	98.2	99.0	98.8	98.8	99.0

TIPSII [UPF] GH150 CENSUS90 72583600 06/19/92 10:46 AM MACHINE: C DATA:CENSUS90*H1TIPSDA50. 06/12/92 17:21:04 TAPE: NONE FRAME: 4
TSF:CENSUS90*92. 06/15/92 09:17:26 UTF:CENSUS90*93. 06/15/92 09:17:26 META:CENSUS90*H1TABLES50. 06/15/92 09:21:55

Table 3. **Occupied Housing Units by Race and Hispanic Origin of Householder: 1990**

[For definitions of terms and meanings of symbols, see text]

State Inside and Outside Metropolitan Area	The State	Inside metropolitan area						Outside metropolitan area				
				Not in central city					Urban			
					Urban					Outside urbanized area		
		Total	In central city	Total	Inside urbanized area	Outside urbanized area	Rural	Total	Inside urbanized area	Place of 10,000 or more	Place of 2,500 to 9,999	Rural
RACE OF HOUSEHOLDER												
Occupied housing units	**210 650**	**48 313**	**14 680**	**33 633**	**18 092**	**–**	**15 541**	**162 337**	**–**	**7 518**	**30 711**	**124 108**
White	208 607	47 465	14 314	33 151	17 726	–	15 425	161 142	–	7 461	30 382	123 299
Black	557	279	131	148	104	–	44	278	–	22	66	190
American Indian, Eskimo, or Aleut	591	109	46	63	37	–	26	482	–	12	89	381
American Indian	573	106	46	60	36	–	24	467	–	11	88	368
Eskimo	14	3	–	3	1	–	2	11	–	–	1	10
Aleut	4	–	–	–	–	–	–	4	–	1	–	3
Asian or Pacific Islander	718	395	151	244	205	–	39	323	–	16	135	172
Asian	708	391	148	243	205	–	38	317	–	16	135	166
Chinese	200	107	42	65	57	–	8	93	–	5	34	54
Filipino	41	16	6	10	8	–	2	25	–	2	12	11
Japanese	107	48	16	32	26	–	6	59	–	1	21	37
Asian Indian	137	85	17	68	57	–	11	52	–	2	23	27
Korean	68	42	15	27	24	–	3	26	–	1	10	15
Vietnamese	66	50	31	19	13	–	6	16	–	1	8	7
Cambodian	12	8	3	5	5	–	–	4	–	2	–	2
Hmong	–	–	–	–	–	–	–	–	–	–	–	–
Laotian	26	8	3	5	5	–	–	18	–	–	13	5
Thai	12	7	3	4	3	–	1	5	–	1	3	1
Other Asian	39	20	12	8	7	–	1	19	–	1	11	7
Bangladeshi	2	1	–	1	1	–	–	1	–	–	1	–
Burmese	1	1	1	–	–	–	–	–	–	–	–	–
Indonesian	1	1	–	1	1	–	–	–	–	–	–	–
Malayan	4	1	1	–	–	–	–	3	–	–	3	–
Okinawan	–	–	–	–	–	–	–	–	–	–	–	–
Pakistani	5	4	2	2	2	–	–	1	–	–	–	1
Sri Lankan	3	–	–	–	–	–	–	3	–	–	3	–
All other Asian	23	12	8	4	3	–	1	11	–	1	4	6
Pacific Islander	10	4	3	1	–	–	1	6	–	–	–	6
Hawaiian	3	–	–	–	–	–	–	3	–	–	–	3
Samoan	2	1	1	–	–	–	–	1	–	–	–	1
Guamanian	5	3	2	1	–	–	1	2	–	–	–	2
Other Pacific Islander	–	–	–	–	–	–	–	–	–	–	–	–
Tongan	–	–	–	–	–	–	–	–	–	–	–	–
Tahitian	–	–	–	–	–	–	–	–	–	–	–	–
Northern Mariana Islander	–	–	–	–	–	–	–	–	–	–	–	–
Palauan	–	–	–	–	–	–	–	–	–	–	–	–
Fijian	–	–	–	–	–	–	–	–	–	–	–	–
All other Pacific Islander	–	–	–	–	–	–	–	–	–	–	–	–
Other race	177	65	38	27	20	–	7	112	–	7	39	66
HISPANIC ORIGIN OF HOUSEHOLDER												
Occupied housing units	**210 650**	**48 313**	**14 680**	**33 633**	**18 092**	**–**	**15 541**	**162 337**	**–**	**7 518**	**30 711**	**124 108**
Hispanic origin (of any race)	1 147	367	138	229	162	–	67	780	–	24	247	509
Mexican	187	66	26	40	31	–	9	121	–	–	25	96
Puerto Rican	193	53	21	32	20	–	12	140	–	7	46	87
Cuban	53	14	10	4	4	–	–	39	–	–	8	31
Other Hispanic	714	234	81	153	107	–	46	480	–	17	168	295
Not of Hispanic origin	209 503	47 946	14 542	33 404	17 930	–	15 474	161 557	–	7 494	30 464	123 599
RACE AND HISPANIC ORIGIN OF HOUSEHOLDER												
Occupied housing units	**210 650**	**48 313**	**14 680**	**33 633**	**18 092**	**–**	**15 541**	**162 337**	**–**	**7 518**	**30 711**	**124 108**
White	208 607	47 465	14 314	33 151	17 726	–	15 425	161 142	–	7 461	30 382	123 299
Hispanic origin	977	298	98	200	140	–	60	679	–	16	212	451
Not of Hispanic origin	207 630	47 167	14 216	32 951	17 586	–	15 365	160 463	–	7 445	30 170	122 848
Black	557	279	131	148	104	–	44	278	–	22	66	190
Hispanic origin	15	10	3	7	4	–	3	5	–	2	–	3
Not of Hispanic origin	542	269	128	141	100	–	41	273	–	20	66	187
American Indian, Eskimo, or Aleut	591	109	46	63	37	–	26	482	–	12	89	381
Hispanic origin	7	1	1	–	–	–	–	6	–	–	1	5
Not of Hispanic origin	584	108	45	63	37	–	26	476	–	12	88	376
Asian or Pacific Islander	718	395	151	244	205	–	39	323	–	16	135	172
Hispanic origin	18	10	6	4	4	–	–	8	–	–	2	6
Not of Hispanic origin	700	385	145	240	201	–	39	315	–	16	133	166
Other race	177	65	38	27	20	–	7	112	–	7	39	66
Hispanic origin	130	48	30	18	14	–	4	82	–	6	32	44
Not of Hispanic origin	47	17	8	9	6	–	3	30	–	1	7	22
PERCENT DISTRIBUTION BY RACE OF HOUSEHOLDER												
Occupied housing units	**100.0**	**100.0**	**100.0**	**100.0**	**100.0**	**–**	**100.0**	**100.0**	**–**	**100.0**	**100.0**	**100.0**
White	99.0	98.2	97.5	98.6	98.0	–	99.3	99.3	–	99.2	98.9	99.3
Black	.3	.6	.9	.4	.6	–	.3	.2	–	.3	.2	.2
American Indian, Eskimo, or Aleut	.3	.2	.3	.2	.2	–	.2	.3	–	.2	.3	.3
American Indian	.3	.2	.3	.2	.2	–	.2	.3	–	.1	.3	.3
Asian or Pacific Islander	.3	.8	1.0	.7	1.1	–	.3	.2	–	.2	.4	.1
Asian	.3	.8	1.0	.7	1.1	–	.2	.2	–	.2	.4	.1
Pacific Islander	–	–	–	–	–	–	–	–	–	–	–	–
Other race	.1	.1	.3	.1	.1	–	–	.1	–	.1	.1	.1
PERCENT DISTRIBUTION BY HISPANIC ORIGIN OF HOUSEHOLDER												
Occupied housing units	**100.0**	**100.0**	**100.0**	**100.0**	**100.0**	**–**	**100.0**	**100.0**	**–**	**100.0**	**100.0**	**100.0**
Hispanic origin (of any race)	.5	.8	.9	.7	.9	–	.4	.5	–	.3	.8	.4
Mexican	.1	.1	.2	.1	.2	–	.1	.1	–	–	.1	.1
Puerto Rican	.1	.1	.1	.1	.1	–	.1	.1	–	.1	.1	.1
Cuban	–	–	.1	–	–	–	–	–	–	–	–	–
Other Hispanic	.3	.5	.6	.5	.6	–	.3	.3	–	.2	.5	.2
Not of Hispanic origin	99.5	99.2	99.1	99.3	99.1	–	99.6	99.5	–	99.7	99.2	99.6
PERCENT OF HOUSEHOLDERS WHITE, NOT OF HISPANIC ORIGIN												
Occupied housing units	**100.0**	**100.0**	**100.0**	**100.0**	**100.0**	**–**	**100.0**	**100.0**	**–**	**100.0**	**100.0**	**100.0**
White	99.0	98.2	97.5	98.6	98.0	–	99.3	99.3	–	99.2	98.9	99.3
Not of Hispanic origin	98.6	97.6	96.8	98.0	97.2	–	98.9	98.8	–	99.0	98.2	99.0

TIPSII [UPF] GH150 CENSUS90 72583600 06/19/92 10:46 AM MACHINE: C DATA:CENSUS90*H1TIPSDA50. 06/12/92 17:21:04 TAPE: NONE FRAME: 5
TSF:CENSUS90*92. 06/15/92 09:17:26 UTF:CENSUS90*93. 06/15/92 09:17:26 META:CENSUS90*H1TABLES50. 06/15/92 09:21:55

Table 4. **Occupied Housing Units by Race and Hispanic Origin of Householder: 1990**

[For definitions of terms and meanings of symbols, see text]

County	Addison County	Bennington County	Caledonia County	Chittenden County	Essex County	Franklin County	Grand Isle County
RACE OF HOUSEHOLDER							
Occupied housing units	**11 410**	**13 595**	**10 368**	**48 439**	**2 344**	**14 326**	**2 018**
White	11 338	13 514	10 310	47 593	2 330	14 078	2 006
Black	15	27	9	282	6	21	6
American Indian, Eskimo, or Aleut	25	14	30	105	7	199	5
American Indian	25	14	29	102	7	199	5
Eskimo	–	–	1	3	–	–	–
Aleut	–	–	–	–	–	–	–
Asian or Pacific Islander	25	36	15	394	1	18	1
Asian	24	36	14	390	–	18	–
Chinese	7	8	5	106	–	4	–
Filipino	–	4	1	16	–	3	–
Japanese	6	11	1	48	–	–	–
Asian Indian	8	6	2	87	–	1	–
Korean	1	3	2	42	–	5	–
Vietnamese	1	2	–	49	–	1	–
Cambodian	–	–	–	8	–	–	–
Hmong	–	–	–	–	–	–	–
Laotian	–	–	1	8	–	–	–
Thai	–	–	1	6	–	2	–
Other Asian	1	2	1	20	–	2	–
Bangladeshi	–	–	–	1	–	–	–
Burmese	–	–	–	1	–	–	–
Indonesian	–	–	–	1	–	–	–
Malayan	–	–	–	1	–	–	–
Okinawan	–	–	–	–	–	–	–
Pakistani	1	–	–	4	–	–	–
Sri Lankan	–	–	–	–	–	–	–
All other Asian	–	2	1	12	–	2	–
Pacific Islander	1	–	1	4	1	–	1
Hawaiian	1	–	–	–	1	–	–
Samoan	–	–	1	1	–	–	–
Guamanian	–	–	–	3	–	–	1
Other Pacific Islander	–	–	–	–	–	–	–
Tongan	–	–	–	–	–	–	–
Tahitian	–	–	–	–	–	–	–
Northern Mariana Islander	–	–	–	–	–	–	–
Palauan	–	–	–	–	–	–	–
Fijian	–	–	–	–	–	–	–
All other Pacific Islander	–	–	–	–	–	–	–
Other race	7	4	4	65	–	10	–
HISPANIC ORIGIN OF HOUSEHOLDER							
Occupied housing units	**11 410**	**13 595**	**10 368**	**48 439**	**2 344**	**14 326**	**2 018**
Hispanic origin (of any race)	43	60	31	371	4	41	6
Mexican	15	18	3	68	3	13	–
Puerto Rican	12	14	2	56	1	2	1
Cuban	4	3	2	15	–	1	1
Other Hispanic	12	25	24	232	–	25	4
Not of Hispanic origin	11 367	13 535	10 337	48 068	2 340	14 285	2 012
RACE AND HISPANIC ORIGIN OF HOUSEHOLDER							
Occupied housing units	**11 410**	**13 595**	**10 368**	**48 439**	**2 344**	**14 326**	**2 018**
White	11 338	13 514	10 310	47 593	2 330	14 078	2 006
Hispanic origin	39	54	27	302	4	31	6
Not of Hispanic origin	11 299	13 460	10 283	47 291	2 326	14 047	2 000
Black	15	27	9	282	6	21	6
Hispanic origin	–	–	–	10	–	–	–
Not of Hispanic origin	15	27	9	272	6	21	6
American Indian, Eskimo, or Aleut	25	14	30	105	7	199	5
Hispanic origin	–	1	–	1	–	1	–
Not of Hispanic origin	25	13	30	104	7	198	5
Asian or Pacific Islander	25	36	15	394	1	18	1
Hispanic origin	–	1	1	10	–	3	–
Not of Hispanic origin	25	35	14	384	1	15	1
Other race	7	4	4	65	–	10	–
Hispanic origin	4	4	3	48	–	6	–
Not of Hispanic origin	3	–	1	17	–	4	–
PERCENT DISTRIBUTION BY RACE OF HOUSEHOLDER							
Occupied housing units	**100.0**	**100.0**	**100.0**	**100.0**	**100.0**	**100.0**	**100.0**
White	99.4	99.4	99.4	98.3	99.4	98.3	99.4
Black	.1	.2	.1	.6	.3	.1	.3
American Indian, Eskimo, or Aleut	.2	.1	.3	.2	.3	1.4	.2
American Indian	.2	.1	.3	.2	.3	1.4	.2
Asian or Pacific Islander	.2	.3	.1	.8	–	.1	–
Asian	.2	.3	.1	.8	–	.1	–
Pacific Islander	–	–	–	–	–	–	–
Other race	.1	–	–	.1	–	.1	–
PERCENT DISTRIBUTION BY HISPANIC ORIGIN OF HOUSEHOLDER							
Occupied housing units	**100.0**	**100.0**	**100.0**	**100.0**	**100.0**	**100.0**	**100.0**
Hispanic origin (of any race)	.4	.4	.3	.8	.2	.3	.3
Mexican	.1	.1	–	.1	.1	.1	–
Puerto Rican	.1	.1	–	.1	–	–	–
Cuban	–	–	–	–	–	–	–
Other Hispanic	.1	.2	.2	.5	–	.2	.2
Not of Hispanic origin	99.6	99.6	99.7	99.2	99.8	99.7	99.7
PERCENT OF HOUSEHOLDERS WHITE, NOT OF HISPANIC ORIGIN							
Occupied housing units	**100.0**	**100.0**	**100.0**	**100.0**	**100.0**	**100.0**	**100.0**
White	99.4	99.4	99.4	98.3	99.4	98.3	99.4
Not of Hispanic origin	99.0	99.0	99.2	97.6	99.2	98.1	99.1

TIPSII [UPF] GH150 CENSUS90 72583600 06/19/92 10:46 AM MACHINE: C DATA:CENSUS90*H1TIPSDA50. 06/12/92 17:21:04 TAPE: NONE FRAME: 6
TSF:CENSUS90*92. 06/15/92 09:17:26 UTF:CENSUS90*93. 06/15/92 09:17:26 META:CENSUS90*H1TABLES50. 06/15/92 09:21:55

Table 4. **Occupied Housing Units by Race and Hispanic Origin of Householder: 1990**—Con.

[For definitions of terms and meanings of symbols, see text]

County	Lamoille County	Orange County	Orleans County	Rutland County	Washington County	Windham County	Windsor County
RACE OF HOUSEHOLDER							
Occupied housing units	**7 397**	**9 455**	**8 873**	**23 690**	**20 948**	**16 264**	**21 523**
White	7 344	9 408	8 823	23 567	20 816	16 118	21 362
Black	7	10	16	47	34	36	41
American Indian, Eskimo, or Aleut	19	23	26	30	38	29	41
American Indian	18	22	26	24	37	26	39
Eskimo	1	1	–	4	1	2	1
Aleut	–	–	–	2	–	1	1
Asian or Pacific Islander	17	8	2	35	43	60	63
Asian	17	8	2	34	42	60	63
Chinese	8	1	1	11	10	16	23
Filipino	1	–	–	4	6	5	1
Japanese	4	6	–	4	7	10	10
Asian Indian	1	–	–	5	8	10	9
Korean	–	1	1	3	1	2	7
Vietnamese	–	–	–	2	5	3	3
Cambodian	–	–	–	2	–	–	2
Hmong	–	–	–	–	–	–	–
Laotian	1	–	–	1	–	8	7
Thai	1	–	–	1	–	1	–
Other Asian	1	–	–	1	5	5	1
Bangladeshi	–	–	–	–	1	–	–
Burmese	–	–	–	–	–	–	–
Indonesian	–	–	–	–	–	–	–
Malayan	–	–	–	–	3	–	–
Okinawan	–	–	–	–	–	–	–
Pakistani	–	–	–	–	–	–	–
Sri Lankan	–	–	–	–	1	1	1
All other Asian	1	–	–	1	–	4	–
Pacific Islander	–	–	–	1	1	–	–
Hawaiian	–	–	–	–	1	–	–
Samoan	–	–	–	–	–	–	–
Guamanian	–	–	–	1	–	–	–
Other Pacific Islander	–	–	–	–	–	–	–
Tongan	–	–	–	–	–	–	–
Tahitian	–	–	–	–	–	–	–
Northern Mariana Islander	–	–	–	–	–	–	–
Palauan	–	–	–	–	–	–	–
Fijian	–	–	–	–	–	–	–
All other Pacific Islander	–	–	–	–	–	–	–
Other race	10	6	6	11	17	21	16
HISPANIC ORIGIN OF HOUSEHOLDER							
Occupied housing units	**7 397**	**9 455**	**8 873**	**23 690**	**20 948**	**16 264**	**21 523**
Hispanic origin (of any race)	34	35	22	77	248	82	93
Mexican	8	5	4	10	18	9	13
Puerto Rican	5	12	10	14	20	29	15
Cuban	1	1	–	6	6	4	9
Other Hispanic	20	17	8	47	204	40	56
Not of Hispanic origin	7 363	9 420	8 851	23 613	20 700	16 182	21 430
RACE AND HISPANIC ORIGIN OF HOUSEHOLDER							
Occupied housing units	**7 397**	**9 455**	**8 873**	**23 690**	**20 948**	**16 264**	**21 523**
White	7 344	9 408	8 823	23 567	20 816	16 118	21 362
Hispanic origin	26	31	17	63	236	63	78
Not of Hispanic origin	7 318	9 377	8 806	23 504	20 580	16 055	21 284
Black	7	10	16	47	34	36	41
Hispanic origin	–	–	–	2	–	–	3
Not of Hispanic origin	7	10	16	45	34	36	38
American Indian, Eskimo, or Aleut	19	23	26	30	38	29	41
Hispanic origin	1	–	–	2	–	–	1
Not of Hispanic origin	18	23	26	28	38	29	40
Asian or Pacific Islander	17	8	2	35	43	60	63
Hispanic origin	3	–	–	–	–	–	–
Not of Hispanic origin	14	8	2	35	43	60	63
Other race	10	6	6	11	17	21	16
Hispanic origin	4	4	5	10	12	19	11
Not of Hispanic origin	6	2	1	1	5	2	5
PERCENT DISTRIBUTION BY RACE OF HOUSEHOLDER							
Occupied housing units	**100.0**	**100.0**	**100.0**	**100.0**	**100.0**	**100.0**	**100.0**
White	99.3	99.5	99.4	99.5	99.4	99.1	99.3
Black	.1	.1	.2	.2	.2	.2	.2
American Indian, Eskimo, or Aleut	.3	.2	.3	.1	.2	.2	.2
American Indian	.2	.2	.3	.1	.2	.2	.2
Asian or Pacific Islander	.2	.1	–	.1	.2	.4	.3
Asian	.2	.1	–	.1	.2	.4	.3
Pacific Islander	–	–	–	–	–	–	–
Other race	.1	.1	.1	–	.1	.1	.1
PERCENT DISTRIBUTION BY HISPANIC ORIGIN OF HOUSEHOLDER							
Occupied housing units	**100.0**	**100.0**	**100.0**	**100.0**	**100.0**	**100.0**	**100.0**
Hispanic origin (of any race)	.5	.4	.2	.3	1.2	.5	.4
Mexican	.1	.1	–	–	.1	.1	.1
Puerto Rican	.1	.1	.1	.1	.1	.2	.1
Cuban	–	–	–	–	–	–	–
Other Hispanic	.3	.2	.1	.2	1.0	.2	.3
Not of Hispanic origin	99.5	99.6	99.8	99.7	98.8	99.5	99.6
PERCENT OF HOUSEHOLDERS WHITE, NOT OF HISPANIC ORIGIN							
Occupied housing units	**100.0**	**100.0**	**100.0**	**100.0**	**100.0**	**100.0**	**100.0**
White	99.3	99.5	99.4	99.5	99.4	99.1	99.3
Not of Hispanic origin	98.9	99.2	99.2	99.2	98.2	98.7	98.9

TIPSII [UPF] GH150 CENSUS90 72583600 06/19/92 10:46 AM MACHINE: C DATA:CENSUS90*H1TIPSDA50. 06/12/92 17:21:04 TAPE: NONE FRAME: 7
TSF:CENSUS90*92. 06/15/92 09:17:26 UTF:CENSUS90*93. 06/15/92 09:17:26 META:CENSUS90*H1TABLES50. 06/15/92 09:21:55

Table 5. **Occupied Housing Units by Race and Hispanic Origin of Householder: 1990**

[For definitions of terms and meanings of symbols, see text]

Place and [In Selected States] County Subdivision [1,000 or More Persons]	Addison town	Alburg town	Arlington CDP	Arlington town	Barnet town	Barre city	Barre town	Barton town	Bellows Falls village	Bennington CDP
RACE OF HOUSEHOLDER										
Occupied housing units	**350**	**518**	**536**	**909**	**515**	**4 048**	**2 632**	**1 117**	**1 341**	**3 719**
White	350	516	534	906	513	4 030	2 623	1 114	1 329	3 685
Black	–	–	2	3	1	3	3	1	1	8
American Indian, Eskimo, or Aleut	–	2	–	–	–	5	1	2	4	4
American Indian	–	2	–	–	–	5	–	2	4	4
Eskimo	–	–	–	–	–	–	1	–	–	–
Aleut	–	–	–	–	–	–	–	–	–	–
Asian or Pacific Islander	–	–	–	–	1	6	3	–	6	21
Asian	–	–	–	–	1	6	3	–	6	21
Chinese	–	–	–	–	1	2	1	–	4	2
Filipino	–	–	–	–	–	1	1	–	–	4
Japanese	–	–	–	–	–	–	1	–	–	8
Asian Indian	–	–	–	–	–	–	–	–	1	4
Korean	–	–	–	–	–	1	–	–	1	2
Vietnamese	–	–	–	–	–	–	–	–	–	–
Cambodian	–	–	–	–	–	–	–	–	–	–
Hmong	–	–	–	–	–	–	–	–	–	–
Laotian	–	–	–	–	–	–	–	–	–	–
Thai	–	–	–	–	–	–	–	–	–	–
Other Asian	–	–	–	–	–	2	–	–	–	1
Bangladeshi	–	–	–	–	–	1	–	–	–	–
Burmese	–	–	–	–	–	–	–	–	–	–
Indonesian	–	–	–	–	–	–	–	–	–	–
Malayan	–	–	–	–	–	–	–	–	–	–
Okinawan	–	–	–	–	–	–	–	–	–	–
Pakistani	–	–	–	–	–	–	–	–	–	–
Sri Lankan	–	–	–	–	–	1	–	–	–	–
All other Asian	–	–	–	–	–	–	–	–	–	1
Pacific Islander	–	–	–	–	–	–	–	–	–	–
Hawaiian	–	–	–	–	–	–	–	–	–	–
Samoan	–	–	–	–	–	–	–	–	–	–
Guamanian	–	–	–	–	–	–	–	–	–	–
Other Pacific Islander	–	–	–	–	–	–	–	–	–	–
Tongan	–	–	–	–	–	–	–	–	–	–
Tahitian	–	–	–	–	–	–	–	–	–	–
Northern Mariana Islander	–	–	–	–	–	–	–	–	–	–
Palauan	–	–	–	–	–	–	–	–	–	–
Fijian	–	–	–	–	–	–	–	–	–	–
All other Pacific Islander	–	–	–	–	–	–	–	–	–	–
Other race	–	–	–	–	–	4	2	–	1	1
HISPANIC ORIGIN OF HOUSEHOLDER										
Occupied housing units	**350**	**518**	**536**	**909**	**515**	**4 048**	**2 632**	**1 117**	**1 341**	**3 719**
Hispanic origin (of any race)	–	1	2	3	1	89	54	3	6	18
Mexican	–	–	2	2	–	4	–	2	2	4
Puerto Rican	–	–	–	–	1	4	1	–	2	4
Cuban	–	1	–	–	–	2	–	–	–	2
Other Hispanic	–	–	–	1	–	79	53	1	2	8
Not of Hispanic origin	350	517	534	906	514	3 959	2 578	1 114	1 335	3 701
RACE AND HISPANIC ORIGIN OF HOUSEHOLDER										
Occupied housing units	**350**	**518**	**536**	**909**	**515**	**4 048**	**2 632**	**1 117**	**1 341**	**3 719**
White	350	516	534	906	513	4 030	2 623	1 114	1 329	3 685
Hispanic origin	–	1	2	3	1	85	53	3	5	16
Not of Hispanic origin	350	515	532	903	512	3 945	2 570	1 111	1 324	3 669
Black	–	–	2	3	1	3	3	1	1	8
Hispanic origin	–	–	–	–	–	–	–	–	–	–
Not of Hispanic origin	–	–	2	3	1	3	3	1	1	8
American Indian, Eskimo, or Aleut	–	2	–	–	–	5	1	2	4	4
Hispanic origin	–	–	–	–	–	–	–	–	–	–
Not of Hispanic origin	–	2	–	–	–	5	1	2	4	4
Asian or Pacific Islander	–	–	–	–	1	6	3	–	6	21
Hispanic origin	–	–	–	–	–	–	–	–	–	1
Not of Hispanic origin	–	–	–	–	1	6	3	–	6	20
Other race	–	–	–	–	–	4	2	–	1	1
Hispanic origin	–	–	–	–	–	4	1	–	1	1
Not of Hispanic origin	–	–	–	–	–	–	1	–	–	–
PERCENT DISTRIBUTION BY RACE OF HOUSEHOLDER										
Occupied housing units	**100.0**	**100.0**	**100.0**	**100.0**	**100.0**	**100.0**	**100.0**	**100.0**	**100.0**	**100.0**
White	100.0	99.6	99.6	99.7	99.6	99.6	99.7	99.7	99.1	99.1
Black	–	–	.4	.3	.2	.1	.1	.1	.1	.2
American Indian, Eskimo, or Aleut	–	.4	–	–	–	.1	–	.2	.3	.1
American Indian	–	.4	–	–	–	.1	–	.2	.3	.1
Asian or Pacific Islander	–	–	–	–	.2	.1	.1	–	.4	.6
Asian	–	–	–	–	.2	.1	.1	–	.4	.6
Pacific Islander	–	–	–	–	–	–	–	–	–	–
Other race	–	–	–	–	–	.1	.1	–	.1	–
PERCENT DISTRIBUTION BY HISPANIC ORIGIN OF HOUSEHOLDER										
Occupied housing units	**100.0**	**100.0**	**100.0**	**100.0**	**100.0**	**100.0**	**100.0**	**100.0**	**100.0**	**100.0**
Hispanic origin (of any race)	–	.2	.4	.3	.2	2.2	2.1	.3	.4	.5
Mexican	–	–	.4	.2	–	.1	–	.2	.1	.1
Puerto Rican	–	–	–	–	.2	.1	–	–	.1	.1
Cuban	–	.2	–	–	–	–	–	–	–	.1
Other Hispanic	–	–	–	.1	–	2.0	2.0	.1	.1	.2
Not of Hispanic origin	100.0	99.8	99.6	99.7	99.8	97.8	97.9	99.7	99.6	99.5
PERCENT OF HOUSEHOLDERS WHITE, NOT OF HISPANIC ORIGIN										
Occupied housing units	**100.0**	**100.0**	**100.0**	**100.0**	**100.0**	**100.0**	**100.0**	**100.0**	**100.0**	**100.0**
White	100.0	99.6	99.6	99.7	99.6	99.6	99.7	99.7	99.1	99.1
Not of Hispanic origin	100.0	99.4	99.3	99.3	99.4	97.5	97.6	99.5	98.7	98.7

TIPSII [UPF] GH150 CENSUS90 72583600 06/19/92 10:46 AM MACHINE: C DATA:CENSUS90*H1TIPSDA50. 06/12/92 17:21:04 TAPE: NONE FRAME: 8
TSF:CENSUS90*92. 06/15/92 09:17:26 UTF:CENSUS90*93. 06/15/92 09:17:26 META:CENSUS90*H1TABLES50. 06/15/92 09:21:55

Table 5. **Occupied Housing Units by Race and Hispanic Origin of Householder: 1990**—Con.

[For definitions of terms and meanings of symbols, see text]

Place and [In Selected States] County Subdivision [1,000 or More Persons]	Bennington town	Berkshire town	Berlin town	Bethel town	Bradford town	Braintree town	Brandon CDP	Brandon town	Brattleboro town	Brattleboro CDP
RACE OF HOUSEHOLDER										
Occupied housing units	**5 983**	**398**	**938**	**713**	**907**	**448**	**740**	**1 519**	**5 092**	**3 545**
White	5 932	392	935	710	904	446	738	1 515	5 012	3 475
Black	13	–	–	1	–	–	–	1	23	20
American Indian, Eskimo, or Aleut	8	5	2	–	3	–	–	1	7	5
American Indian	8	5	2	–	3	–	–	1	6	5
Eskimo	–	–	–	–	–	–	–	–	1	–
Aleut	–	–	–	–	–	–	–	–	–	–
Asian or Pacific Islander	27	–	1	2	–	1	2	2	36	31
Asian	27	–	1	2	–	1	2	2	36	31
Chinese	4	–	–	2	–	1	–	–	8	7
Filipino	4	–	–	–	–	–	–	–	4	4
Japanese	10	–	–	–	–	–	–	–	4	3
Asian Indian	4	–	–	–	–	–	–	–	7	4
Korean	2	–	–	–	–	–	1	1	–	–
Vietnamese	1	–	1	–	–	–	–	–	3	3
Cambodian	–	–	–	–	–	–	–	–	–	–
Hmong	–	–	–	–	–	–	–	–	–	–
Laotian	–	–	–	–	–	–	1	1	6	6
Thai	–	–	–	–	–	–	–	–	1	1
Other Asian	2	–	–	–	–	–	–	–	3	3
Bangladeshi	–	–	–	–	–	–	–	–	–	–
Burmese	–	–	–	–	–	–	–	–	–	–
Indonesian	–	–	–	–	–	–	–	–	–	–
Malayan	–	–	–	–	–	–	–	–	–	–
Okinawan	–	–	–	–	–	–	–	–	–	–
Pakistani	–	–	–	–	–	–	–	–	–	–
Sri Lankan	–	–	–	–	–	–	–	–	1	1
All other Asian	2	–	–	–	–	–	–	–	2	2
Pacific Islander	–	–	–	–	–	–	–	–	–	–
Hawaiian	–	–	–	–	–	–	–	–	–	–
Samoan	–	–	–	–	–	–	–	–	–	–
Guamanian	–	–	–	–	–	–	–	–	–	–
Other Pacific Islander	–	–	–	–	–	–	–	–	–	–
Tongan	–	–	–	–	–	–	–	–	–	–
Tahitian	–	–	–	–	–	–	–	–	–	–
Northern Mariana Islander	–	–	–	–	–	–	–	–	–	–
Palauan	–	–	–	–	–	–	–	–	–	–
Fijian	–	–	–	–	–	–	–	–	–	–
All other Pacific Islander	–	–	–	–	–	–	–	–	–	–
Other race	3	1	–	–	–	1	–	–	14	14
HISPANIC ORIGIN OF HOUSEHOLDER										
Occupied housing units	**5 983**	**398**	**938**	**713**	**907**	**448**	**740**	**1 519**	**5 092**	**3 545**
Hispanic origin (of any race)	37	1	10	3	4	2	–	3	35	29
Mexican	11	1	4	–	1	–	–	2	1	1
Puerto Rican	10	–	–	–	2	2	–	1	17	13
Cuban	3	–	1	–	–	–	–	–	2	2
Other Hispanic	13	–	5	3	1	–	–	–	15	13
Not of Hispanic origin	5 946	397	928	710	903	446	740	1 516	5 057	3 516
RACE AND HISPANIC ORIGIN OF HOUSEHOLDER										
Occupied housing units	**5 983**	**398**	**938**	**713**	**907**	**448**	**740**	**1 519**	**5 092**	**3 545**
White	5 932	392	935	710	904	446	738	1 515	5 012	3 475
Hispanic origin	32	–	10	3	4	2	–	2	22	16
Not of Hispanic origin	5 900	392	925	707	900	444	738	1 513	4 990	3 459
Black	13	–	–	1	–	–	–	1	23	20
Hispanic origin	–	–	–	–	–	–	–	–	–	–
Not of Hispanic origin	13	–	–	1	–	–	–	1	23	20
American Indian, Eskimo, or Aleut	8	5	2	–	3	–	–	1	7	5
Hispanic origin	1	–	–	–	–	–	–	1	–	–
Not of Hispanic origin	7	5	2	–	3	–	–	–	7	5
Asian or Pacific Islander	27	–	1	2	–	1	2	2	36	31
Hispanic origin	1	–	–	–	–	–	–	–	–	–
Not of Hispanic origin	26	–	1	2	–	1	2	2	36	31
Other race	3	1	–	–	–	1	–	–	14	14
Hispanic origin	3	1	–	–	–	–	–	–	13	13
Not of Hispanic origin	–	–	–	–	–	1	–	–	1	1
PERCENT DISTRIBUTION BY RACE OF HOUSEHOLDER										
Occupied housing units	**100.0**	**100.0**	**100.0**	**100.0**	**100.0**	**100.0**	**100.0**	**100.0**	**100.0**	**100.0**
White	99.1	98.5	99.7	99.6	99.7	99.6	99.7	99.7	98.4	98.0
Black	.2	–	–	.1	–	–	–	.1	.5	.6
American Indian, Eskimo, or Aleut	.1	1.3	.2	–	.3	–	–	.1	.1	.1
American Indian	.1	1.3	.2	–	.3	–	–	.1	.1	.1
Asian or Pacific Islander	.5	–	.1	.3	–	.2	.3	.1	.7	.9
Asian	.5	–	.1	.3	–	.2	.3	.1	.7	.9
Pacific Islander	–	–	–	–	–	–	–	–	–	–
Other race	.1	.3	–	–	–	.2	–	–	.3	.4
PERCENT DISTRIBUTION BY HISPANIC ORIGIN OF HOUSEHOLDER										
Occupied housing units	**100.0**	**100.0**	**100.0**	**100.0**	**100.0**	**100.0**	**100.0**	**100.0**	**100.0**	**100.0**
Hispanic origin (of any race)	.6	.3	1.1	.4	.4	.4	–	.2	.7	.8
Mexican	.2	.3	.4	–	.1	–	–	.1	–	–
Puerto Rican	.2	–	–	–	.2	.4	–	.1	.3	.4
Cuban	.1	–	.1	–	–	–	–	–	–	.1
Other Hispanic	.2	–	.5	.4	.1	–	–	–	.3	.4
Not of Hispanic origin	99.4	99.7	98.9	99.6	99.6	99.6	100.0	99.8	99.3	99.2
PERCENT OF HOUSEHOLDERS WHITE, NOT OF HISPANIC ORIGIN										
Occupied housing units	**100.0**	**100.0**	**100.0**	**100.0**	**100.0**	**100.0**	**100.0**	**100.0**	**100.0**	**100.0**
White	99.1	98.5	99.7	99.6	99.7	99.6	99.7	99.7	98.4	98.0
Not of Hispanic origin	98.6	98.5	98.6	99.2	99.2	99.1	99.7	99.6	98.0	97.6

TIPSII [UPF] GH150 CENSUS90 72583600 06/19/92 10:46 AM MACHINE: C DATA:CENSUS90*H1TIPSDA50. 06/12/92 17:21:04 TAPE: NONE FRAME: 9
TSF:CENSUS90*92. 06/15/92 09:17:26 UTF:CENSUS90*93. 06/15/92 09:17:26 META:CENSUS90*H1TABLES50. 06/15/92 09:21:55

Table 5. **Occupied Housing Units by Race and Hispanic Origin of Householder: 1990**—Con.

[For definitions of terms and meanings of symbols, see text]

Place and [In Selected States] County Subdivision [1,000 or More Persons]	Bridport town	Brighton town	Bristol village	Bristol town	Brookfield town	Burke town	Burlington city	Cabot town	Calais town	Cambridge town
RACE OF HOUSEHOLDER										
Occupied housing units	**394**	**513**	**686**	**1 376**	**392**	**517**	**14 680**	**365**	**547**	**978**
White	393	507	683	1 369	391	514	14 314	363	546	975
Black	–	3	2	3	–	1	131	1	1	–
American Indian, Eskimo, or Aleut	1	3	1	3	–	1	46	1	–	–
American Indian	1	3	1	3	–	1	46	1	–	–
Eskimo	–	–	–	–	–	–	–	–	–	–
Aleut	–	–	–	–	–	–	–	–	–	–
Asian or Pacific Islander	–	–	–	1	1	–	151	–	–	–
Asian	–	–	–	1	1	–	148	–	–	–
Chinese	–	–	–	1	–	–	42	–	–	–
Filipino	–	–	–	–	–	–	6	–	–	–
Japanese	–	–	–	–	1	–	16	–	–	–
Asian Indian	–	–	–	–	–	–	17	–	–	–
Korean	–	–	–	–	–	–	15	–	–	–
Vietnamese	–	–	–	–	–	–	31	–	–	–
Cambodian	–	–	–	–	–	–	3	–	–	–
Hmong	–	–	–	–	–	–	–	–	–	–
Laotian	–	–	–	–	–	–	3	–	–	–
Thai	–	–	–	–	–	–	3	–	–	–
Other Asian	–	–	–	–	–	–	12	–	–	–
Bangladeshi	–	–	–	–	–	–	–	–	–	–
Burmese	–	–	–	–	–	–	1	–	–	–
Indonesian	–	–	–	–	–	–	–	–	–	–
Malayan	–	–	–	–	–	–	1	–	–	–
Okinawan	–	–	–	–	–	–	–	–	–	–
Pakistani	–	–	–	–	–	–	2	–	–	–
Sri Lankan	–	–	–	–	–	–	–	–	–	–
All other Asian	–	–	–	–	–	–	8	–	–	–
Pacific Islander	–	–	–	–	–	–	3	–	–	–
Hawaiian	–	–	–	–	–	–	–	–	–	–
Samoan	–	–	–	–	–	–	1	–	–	–
Guamanian	–	–	–	–	–	–	2	–	–	–
Other Pacific Islander	–	–	–	–	–	–	–	–	–	–
Tongan	–	–	–	–	–	–	–	–	–	–
Tahitian	–	–	–	–	–	–	–	–	–	–
Northern Mariana Islander	–	–	–	–	–	–	–	–	–	–
Palauan	–	–	–	–	–	–	–	–	–	–
Fijian	–	–	–	–	–	–	–	–	–	–
All other Pacific Islander	–	–	–	–	–	–	–	–	–	–
Other race	–	–	–	–	–	1	38	–	–	3
HISPANIC ORIGIN OF HOUSEHOLDER										
Occupied housing units	**394**	**513**	**686**	**1 376**	**392**	**517**	**14 680**	**365**	**547**	**978**
Hispanic origin (of any race)	2	2	2	6	1	2	138	2	2	4
Mexican	–	1	1	3	1	–	26	1	1	1
Puerto Rican	1	1	–	–	–	–	21	–	–	1
Cuban	–	–	–	2	–	–	10	–	–	–
Other Hispanic	1	–	1	1	–	2	81	1	1	2
Not of Hispanic origin	392	511	684	1 370	391	515	14 542	363	545	974
RACE AND HISPANIC ORIGIN OF HOUSEHOLDER										
Occupied housing units	**394**	**513**	**686**	**1 376**	**392**	**517**	**14 680**	**365**	**547**	**978**
White	393	507	683	1 369	391	514	14 314	363	546	975
Hispanic origin	2	2	2	6	1	1	98	2	2	3
Not of Hispanic origin	391	505	681	1 363	390	513	14 216	361	544	972
Black	–	3	2	3	–	1	131	1	1	–
Hispanic origin	–	–	–	–	–	–	3	–	–	–
Not of Hispanic origin	–	3	2	3	–	1	128	1	1	–
American Indian, Eskimo, or Aleut	1	3	1	3	–	1	46	1	–	–
Hispanic origin	–	–	–	–	–	–	1	–	–	–
Not of Hispanic origin	1	3	1	3	–	1	45	1	–	–
Asian or Pacific Islander	–	–	–	1	1	–	151	–	–	–
Hispanic origin	–	–	–	–	–	–	6	–	–	–
Not of Hispanic origin	–	–	–	1	1	–	145	–	–	–
Other race	–	–	–	–	–	1	38	–	–	3
Hispanic origin	–	–	–	–	–	1	30	–	–	1
Not of Hispanic origin	–	–	–	–	–	–	8	–	–	2
PERCENT DISTRIBUTION BY RACE OF HOUSEHOLDER										
Occupied housing units	**100.0**	**100.0**	**100.0**	**100.0**	**100.0**	**100.0**	**100.0**	**100.0**	**100.0**	**100.0**
White	99.7	98.8	99.6	99.5	99.7	99.4	97.5	99.5	99.8	99.7
Black	–	.6	.3	.2	–	.2	.9	.3	.2	–
American Indian, Eskimo, or Aleut	.3	.6	.1	.2	–	.2	.3	.3	–	–
American Indian	.3	.6	.1	.2	–	.2	.3	.3	–	–
Asian or Pacific Islander	–	–	–	.1	.3	–	1.0	–	–	–
Asian	–	–	–	.1	.3	–	1.0	–	–	–
Pacific Islander	–	–	–	–	–	–	–	–	–	–
Other race	–	–	–	–	–	.2	.3	–	–	.3
PERCENT DISTRIBUTION BY HISPANIC ORIGIN OF HOUSEHOLDER										
Occupied housing units	**100.0**	**100.0**	**100.0**	**100.0**	**100.0**	**100.0**	**100.0**	**100.0**	**100.0**	**100.0**
Hispanic origin (of any race)	.5	.4	.3	.4	.3	.4	.9	.5	.4	.4
Mexican	–	.2	.1	.2	.3	–	.2	.3	.2	.1
Puerto Rican	.3	.2	–	–	–	–	.1	–	–	.1
Cuban	–	–	–	.1	–	–	.1	–	–	–
Other Hispanic	.3	–	.1	.1	–	.4	.6	.3	.2	.2
Not of Hispanic origin	99.5	99.6	99.7	99.6	99.7	99.6	99.1	99.5	99.6	99.6
PERCENT OF HOUSEHOLDERS WHITE, NOT OF HISPANIC ORIGIN										
Occupied housing units	**100.0**	**100.0**	**100.0**	**100.0**	**100.0**	**100.0**	**100.0**	**100.0**	**100.0**	**100.0**
White	99.7	98.8	99.6	99.5	99.7	99.4	97.5	99.5	99.8	99.7
Not of Hispanic origin	99.2	98.4	99.3	99.1	99.5	99.2	96.8	98.9	99.5	99.4

TIPSII [UPF] GH150 CENSUS90 72583600 06/19/92 10:46 AM MACHINE: C DATA:CENSUS90*H1TIPSDA50. 06/12/92 17:21:04 TAPE: NONE FRAME: 10
TSF:CENSUS90*92. 06/15/92 09:17:26 UTF:CENSUS90*93. 06/15/92 09:17:26 META:CENSUS90*H1TABLES50. 06/15/92 09:21:55

Table 5. **Occupied Housing Units by Race and Hispanic Origin of Householder: 1990**—Con.

[For definitions of terms and meanings of symbols, see text]

Place and [In Selected States] County Subdivision [1,000 or More Persons]	Canaan town	Castleton town	Cavendish town	Charlotte town	Chelsea town	Chester town	Chester-Chester Depot CDP	Chittenden town	Clarendon town	Colchester town
RACE OF HOUSEHOLDER										
Occupied housing units	**430**	**1 361**	**511**	**1 096**	**429**	**1 116**	**471**	**403**	**1 062**	**5 047**
White	428	1 356	507	1 091	427	1 114	470	400	1 055	4 982
Black	–	5	1	3	–	1	1	1	2	18
American Indian, Eskimo, or Aleut	1	–	2	1	1	1	–	–	2	12
American Indian	1	–	2	1	1	1	–	–	2	11
Eskimo	–	–	–	–	–	–	–	–	–	1
Aleut	–	–	–	–	–	–	–	–	–	–
Asian or Pacific Islander	1	–	1	1	–	–	–	2	2	33
Asian	–	–	1	1	–	–	–	1	2	33
Chinese	–	–	–	–	–	–	–	–	–	8
Filipino	–	–	–	–	–	–	–	–	2	1
Japanese	–	–	–	–	–	–	–	–	–	4
Asian Indian	–	–	1	1	–	–	–	–	–	5
Korean	–	–	–	–	–	–	–	–	–	7
Vietnamese	–	–	–	–	–	–	–	1	–	3
Cambodian	–	–	–	–	–	–	–	–	–	2
Hmong	–	–	–	–	–	–	–	–	–	–
Laotian	–	–	–	–	–	–	–	–	–	1
Thai	–	–	–	–	–	–	–	–	–	2
Other Asian	–	–	–	–	–	–	–	–	–	–
Bangladeshi	–	–	–	–	–	–	–	–	–	–
Burmese	–	–	–	–	–	–	–	–	–	–
Indonesian	–	–	–	–	–	–	–	–	–	–
Malayan	–	–	–	–	–	–	–	–	–	–
Okinawan	–	–	–	–	–	–	–	–	–	–
Pakistani	–	–	–	–	–	–	–	–	–	–
Sri Lankan	–	–	–	–	–	–	–	–	–	–
All other Asian	–	–	–	–	–	–	–	–	–	–
Pacific Islander	1	–	–	–	–	–	–	1	–	–
Hawaiian	1	–	–	–	–	–	–	–	–	–
Samoan	–	–	–	–	–	–	–	–	–	–
Guamanian	–	–	–	–	–	–	–	1	–	–
Other Pacific Islander	–	–	–	–	–	–	–	–	–	–
Tongan	–	–	–	–	–	–	–	–	–	–
Tahitian	–	–	–	–	–	–	–	–	–	–
Northern Mariana Islander	–	–	–	–	–	–	–	–	–	–
Palauan	–	–	–	–	–	–	–	–	–	–
Fijian	–	–	–	–	–	–	–	–	–	–
All other Pacific Islander	–	–	–	–	–	–	–	–	–	–
Other race	–	–	–	–	1	–	–	–	1	2
HISPANIC ORIGIN OF HOUSEHOLDER										
Occupied housing units	**430**	**1 361**	**511**	**1 096**	**429**	**1 116**	**471**	**403**	**1 062**	**5 047**
Hispanic origin (of any race)	–	2	1	4	1	2	–	–	5	38
Mexican	–	–	–	–	–	–	–	–	2	8
Puerto Rican	–	1	–	1	1	–	–	–	2	6
Cuban	–	1	–	–	–	–	–	–	1	1
Other Hispanic	–	–	1	3	–	2	–	–	–	23
Not of Hispanic origin	430	1 359	510	1 092	428	1 114	471	403	1 057	5 009
RACE AND HISPANIC ORIGIN OF HOUSEHOLDER										
Occupied housing units	**430**	**1 361**	**511**	**1 096**	**429**	**1 116**	**471**	**403**	**1 062**	**5 047**
White	428	1 356	507	1 091	427	1 114	470	400	1 055	4 982
Hispanic origin	–	2	1	3	–	2	–	–	4	34
Not of Hispanic origin	428	1 354	506	1 088	427	1 112	470	400	1 051	4 948
Black	–	5	1	3	–	1	1	1	2	18
Hispanic origin	–	–	–	1	–	–	–	–	–	2
Not of Hispanic origin	–	5	1	2	–	1	1	1	2	16
American Indian, Eskimo, or Aleut	1	–	2	1	1	1	–	–	2	12
Hispanic origin	–	–	–	–	–	–	–	–	–	–
Not of Hispanic origin	1	–	2	1	1	1	–	–	2	12
Asian or Pacific Islander	1	–	1	1	–	–	–	2	2	33
Hispanic origin	–	–	–	–	–	–	–	–	–	–
Not of Hispanic origin	1	–	1	1	–	–	–	2	2	33
Other race	–	–	–	–	1	–	–	–	1	2
Hispanic origin	–	–	–	–	1	–	–	–	1	2
Not of Hispanic origin	–	–	–	–	–	–	–	–	–	–
PERCENT DISTRIBUTION BY RACE OF HOUSEHOLDER										
Occupied housing units	**100.0**	**100.0**	**100.0**	**100.0**	**100.0**	**100.0**	**100.0**	**100.0**	**100.0**	**100.0**
White	99.5	99.6	99.2	99.5	99.5	99.8	99.8	99.3	99.3	98.7
Black	–	.4	.2	.3	–	.1	.2	.2	.2	.4
American Indian, Eskimo, or Aleut	.2	–	.4	.1	.2	.1	–	–	.2	.2
American Indian	.2	–	.4	.1	.2	.1	–	–	.2	.2
Asian or Pacific Islander	.2	–	.2	.1	–	–	–	.5	.2	.7
Asian	–	–	.2	.1	–	–	–	.2	.2	.7
Pacific Islander	.2	–	–	–	–	–	–	.2	–	–
Other race	–	–	–	–	.2	–	–	–	.1	–
PERCENT DISTRIBUTION BY HISPANIC ORIGIN OF HOUSEHOLDER										
Occupied housing units	**100.0**	**100.0**	**100.0**	**100.0**	**100.0**	**100.0**	**100.0**	**100.0**	**100.0**	**100.0**
Hispanic origin (of any race)	–	.1	.2	.4	.2	.2	–	–	.5	.8
Mexican	–	–	–	–	–	–	–	–	.2	.2
Puerto Rican	–	.1	–	.1	.2	–	–	–	.2	.1
Cuban	–	.1	–	–	–	–	–	–	.1	–
Other Hispanic	–	–	.2	.3	–	.2	–	–	–	.5
Not of Hispanic origin	100.0	99.9	99.8	99.6	99.8	99.8	100.0	100.0	99.5	99.2
PERCENT OF HOUSEHOLDERS WHITE, NOT OF HISPANIC ORIGIN										
Occupied housing units	**100.0**	**100.0**	**100.0**	**100.0**	**100.0**	**100.0**	**100.0**	**100.0**	**100.0**	**100.0**
White	99.5	99.6	99.2	99.5	99.5	99.8	99.8	99.3	99.3	98.7
Not of Hispanic origin	99.5	99.5	99.0	99.3	99.5	99.6	99.8	99.3	99.0	98.0

TIPSII [UPF] GH150 CENSUS90 72583600 06/19/92 10:46 AM MACHINE: C DATA:CENSUS90*H1TIPSDA50. 06/12/92 17:21:04 TAPE: NONE FRAME: 11
TSF:CENSUS90*92. 06/15/92 09:17:26 UTF:CENSUS90*93. 06/15/92 09:17:26 META:CENSUS90*H1TABLES50. 06/15/92 09:21:55

Table 5. **Occupied Housing Units by Race and Hispanic Origin of Householder: 1990**—Con.

[For definitions of terms and meanings of symbols, see text]

Place and [In Selected States] County Subdivision [1,000 or More Persons]	Concord town	Corinth town	Cornwall town	Danby town	Danville town	Derby town	Dorset town	Dummerston town	East Montpelier town	Enosburg town
RACE OF HOUSEHOLDER										
Occupied housing units	**407**	**416**	**387**	**437**	**724**	**1 640**	**795**	**726**	**827**	**979**
White	405	415	386	436	720	1 620	794	724	827	968
Black	2	–	–	–	2	7	–	–	–	–
American Indian, Eskimo, or Aleut	–	–	–	–	1	11	1	–	–	11
American Indian	–	–	–	–	1	11	1	–	–	11
Eskimo	–	–	–	–	–	–	–	–	–	–
Aleut	–	–	–	–	–	–	–	–	–	–
Asian or Pacific Islander	–	–	1	1	1	1	–	2	–	–
Asian	–	–	1	1	1	1	–	2	–	–
Chinese	–	–	1	–	1	–	–	1	–	–
Filipino	–	–	–	–	–	–	–	–	–	–
Japanese	–	–	–	1	–	–	–	–	–	–
Asian Indian	–	–	–	–	–	–	–	–	–	–
Korean	–	–	–	–	–	1	–	1	–	–
Vietnamese	–	–	–	–	–	–	–	–	–	–
Cambodian	–	–	–	–	–	–	–	–	–	–
Hmong	–	–	–	–	–	–	–	–	–	–
Laotian	–	–	–	–	–	–	–	–	–	–
Thai	–	–	–	–	–	–	–	–	–	–
Other Asian	–	–	–	–	–	–	–	–	–	–
Bangladeshi	–	–	–	–	–	–	–	–	–	–
Burmese	–	–	–	–	–	–	–	–	–	–
Indonesian	–	–	–	–	–	–	–	–	–	–
Malayan	–	–	–	–	–	–	–	–	–	–
Okinawan	–	–	–	–	–	–	–	–	–	–
Pakistani	–	–	–	–	–	–	–	–	–	–
Sri Lankan	–	–	–	–	–	–	–	–	–	–
All other Asian	–	–	–	–	–	–	–	–	–	–
Pacific Islander	–	–	–	–	–	–	–	–	–	–
Hawaiian	–	–	–	–	–	–	–	–	–	–
Samoan	–	–	–	–	–	–	–	–	–	–
Guamanian	–	–	–	–	–	–	–	–	–	–
Other Pacific Islander	–	–	–	–	–	–	–	–	–	–
Tongan	–	–	–	–	–	–	–	–	–	–
Tahitian	–	–	–	–	–	–	–	–	–	–
Northern Mariana Islander	–	–	–	–	–	–	–	–	–	–
Palauan	–	–	–	–	–	–	–	–	–	–
Fijian	–	–	–	–	–	–	–	–	–	–
All other Pacific Islander	–	–	–	–	–	–	–	–	–	–
Other race	–	1	–	–	–	1	–	–	–	–
HISPANIC ORIGIN OF HOUSEHOLDER										
Occupied housing units	**407**	**416**	**387**	**437**	**724**	**1 640**	**795**	**726**	**827**	**979**
Hispanic origin (of any race)	–	1	2	4	1	3	–	1	3	–
Mexican	–	–	–	–	–	–	–	–	–	–
Puerto Rican	–	1	1	–	–	1	–	–	1	–
Cuban	–	–	1	–	–	–	–	–	–	–
Other Hispanic	–	–	–	4	1	2	–	1	2	–
Not of Hispanic origin	407	415	385	433	723	1 637	795	725	824	979
RACE AND HISPANIC ORIGIN OF HOUSEHOLDER										
Occupied housing units	**407**	**416**	**387**	**437**	**724**	**1 640**	**795**	**726**	**827**	**979**
White	405	415	386	436	720	1 620	794	724	827	968
Hispanic origin	–	–	2	4	1	2	–	1	3	–
Not of Hispanic origin	405	415	384	432	719	1 618	794	723	824	968
Black	2	–	–	–	2	7	–	–	–	–
Hispanic origin	–	–	–	–	–	–	–	–	–	–
Not of Hispanic origin	2	–	–	–	2	7	–	–	–	–
American Indian, Eskimo, or Aleut	–	–	–	–	1	11	1	–	–	11
Hispanic origin	–	–	–	–	–	–	–	–	–	–
Not of Hispanic origin	–	–	–	–	1	11	1	–	–	11
Asian or Pacific Islander	–	–	1	1	1	1	–	2	–	–
Hispanic origin	–	–	–	–	–	–	–	–	–	–
Not of Hispanic origin	–	–	1	1	1	1	–	2	–	–
Other race	–	1	–	–	–	1	–	–	–	–
Hispanic origin	–	1	–	–	–	1	–	–	–	–
Not of Hispanic origin	–	–	–	–	–	–	–	–	–	–
PERCENT DISTRIBUTION BY RACE OF HOUSEHOLDER										
Occupied housing units	**100.0**	**100.0**	**100.0**	**100.0**	**100.0**	**100.0**	**100.0**	**100.0**	**100.0**	**100.0**
White	99.5	99.8	99.7	99.8	99.4	98.8	99.9	99.7	100.0	98.9
Black	.5	–	–	–	.3	.4	–	–	–	–
American Indian, Eskimo, or Aleut	–	–	–	–	.1	.7	.1	–	–	1.1
American Indian	–	–	–	–	.1	.7	.1	–	–	1.1
Asian or Pacific Islander	–	–	.3	.2	.1	.1	–	.3	–	–
Asian	–	–	.3	.2	.1	.1	–	.3	–	–
Pacific Islander	–	–	–	–	–	–	–	–	–	–
Other race	–	.2	–	–	–	.1	–	–	–	–
PERCENT DISTRIBUTION BY HISPANIC ORIGIN OF HOUSEHOLDER										
Occupied housing units	**100.0**	**100.0**	**100.0**	**100.0**	**100.0**	**100.0**	**100.0**	**100.0**	**100.0**	**100.0**
Hispanic origin (of any race)	–	.2	.5	.9	.1	.2	–	.1	.4	–
Mexican	–	–	–	–	–	–	–	–	–	–
Puerto Rican	–	.2	.3	–	–	.1	–	–	.1	–
Cuban	–	–	.3	–	–	–	–	–	–	–
Other Hispanic	–	–	–	.9	.1	.1	–	.1	.2	–
Not of Hispanic origin	100.0	99.8	99.5	99.1	99.9	99.8	100.0	99.9	99.6	100.0
PERCENT OF HOUSEHOLDERS WHITE, NOT OF HISPANIC ORIGIN										
Occupied housing units	**100.0**	**100.0**	**100.0**	**100.0**	**100.0**	**100.0**	**100.0**	**100.0**	**100.0**	**100.0**
White	99.5	99.8	99.7	99.8	99.4	98.8	99.9	99.7	100.0	98.9
Not of Hispanic origin	99.5	99.8	99.2	98.9	99.3	98.7	99.9	99.6	99.6	98.9

TIPSII [UPF] GH150 CENSUS90 72583600 06/19/92 10:46 AM MACHINE: C DATA:CENSUS90*H1TIPSDA50. 06/12/92 17:21:04 TAPE: NONE FRAME: 12
TSF:CENSUS90*92. 06/15/92 09:17:26 UTF:CENSUS90*93. 06/15/92 09:17:26 META:CENSUS90*H1TABLES50. 06/15/92 09:21:55

Table 5. **Occupied Housing Units by Race and Hispanic Origin of Householder: 1990**—Con.

[For definitions of terms and meanings of symbols, see text]

Place and [In Selected States] County Subdivision [1,000 or More Persons]	Enosburg Falls village	Essex town	Essex Junction village	Fairfax town	Fairfield town	Fair Haven town	Fair Haven CDP	Ferrisburg town	Franklin town	Georgia town
RACE OF HOUSEHOLDER										
Occupied housing units	**567**	**6 046**	**3 267**	**849**	**527**	**1 086**	**920**	**815**	**362**	**1 183**
White	564	5 931	3 198	844	521	1 081	917	808	360	1 175
Black	–	41	26	2	1	2	–	1	–	1
American Indian, Eskimo, or Aleut	3	8	5	2	4	2	2	1	2	3
American Indian	3	8	5	2	4	1	1	1	2	3
Eskimo	–	–	–	–	–	1	1	–	–	–
Aleut	–	–	–	–	–	–	–	–	–	–
Asian or Pacific Islander	–	58	32	–	1	–	–	3	–	4
Asian	–	58	32	–	1	–	–	3	–	4
Chinese	–	12	6	–	–	–	–	–	–	1
Filipino	–	1	–	–	–	–	–	–	–	–
Japanese	–	6	3	–	–	–	–	–	–	–
Asian Indian	–	22	11	–	–	–	–	3	–	–
Korean	–	4	3	–	–	–	–	–	–	1
Vietnamese	–	9	6	–	–	–	–	–	–	1
Cambodian	–	2	1	–	–	–	–	–	–	–
Hmong	–	–	–	–	–	–	–	–	–	–
Laotian	–	2	2	–	–	–	–	–	–	–
Thai	–	–	–	–	–	–	–	–	–	1
Other Asian	–	–	–	–	1	–	–	–	–	–
Bangladeshi	–	–	–	–	–	–	–	–	–	–
Burmese	–	–	–	–	–	–	–	–	–	–
Indonesian	–	–	–	–	–	–	–	–	–	–
Malayan	–	–	–	–	–	–	–	–	–	–
Okinawan	–	–	–	–	–	–	–	–	–	–
Pakistani	–	–	–	–	–	–	–	–	–	–
Sri Lankan	–	–	–	–	–	–	–	–	–	–
All other Asian	–	–	–	–	1	–	–	–	–	–
Pacific Islander	–	–	–	–	–	–	–	–	–	–
Hawaiian	–	–	–	–	–	–	–	–	–	–
Samoan	–	–	–	–	–	–	–	–	–	–
Guamanian	–	–	–	–	–	–	–	–	–	–
Other Pacific Islander	–	–	–	–	–	–	–	–	–	–
Tongan	–	–	–	–	–	–	–	–	–	–
Tahitian	–	–	–	–	–	–	–	–	–	–
Northern Mariana Islander	–	–	–	–	–	–	–	–	–	–
Palauan	–	–	–	–	–	–	–	–	–	–
Fijian	–	–	–	–	–	–	–	–	–	–
All other Pacific Islander	–	–	–	–	–	–	–	–	–	–
Other race	–	8	6	1	–	1	1	2	–	–
HISPANIC ORIGIN OF HOUSEHOLDER										
Occupied housing units	**567**	**6 046**	**3 267**	**849**	**527**	**1 086**	**920**	**815**	**362**	**1 183**
Hispanic origin (of any race)	–	56	38	2	–	5	4	2	–	2
Mexican	–	13	8	1	–	–	–	1	–	1
Puerto Rican	–	7	5	–	–	1	1	–	–	–
Cuban	–	3	2	–	–	1	–	–	–	–
Other Hispanic	–	33	23	1	–	3	3	1	–	1
Not of Hispanic origin	567	5 990	3 229	847	527	1 081	916	813	362	1 181
RACE AND HISPANIC ORIGIN OF HOUSEHOLDER										
Occupied housing units	**567**	**6 046**	**3 267**	**849**	**527**	**1 086**	**920**	**815**	**362**	**1 183**
White	564	5 931	3 198	844	521	1 081	917	808	360	1 175
Hispanic origin	–	49	33	1	–	4	3	1	–	2
Not of Hispanic origin	564	5 882	3 165	843	521	1 077	914	807	360	1 173
Black	–	41	26	2	1	2	–	1	–	1
Hispanic origin	–	1	1	–	–	–	–	–	–	–
Not of Hispanic origin	–	40	25	2	1	2	–	1	–	1
American Indian, Eskimo, or Aleut	3	8	5	2	4	2	2	1	2	3
Hispanic origin	–	–	–	–	–	–	–	–	–	–
Not of Hispanic origin	3	8	5	2	4	2	2	1	2	3
Asian or Pacific Islander	–	58	32	–	1	–	–	3	–	4
Hispanic origin	–	2	1	–	–	–	–	–	–	–
Not of Hispanic origin	–	56	31	–	1	–	–	3	–	4
Other race	–	8	6	1	–	1	1	2	–	–
Hispanic origin	–	4	3	1	–	1	1	1	–	–
Not of Hispanic origin	–	4	3	–	–	–	–	1	–	–
PERCENT DISTRIBUTION BY RACE OF HOUSEHOLDER										
Occupied housing units	**100.0**	**100.0**	**100.0**	**100.0**	**100.0**	**100.0**	**100.0**	**100.0**	**100.0**	**100.0**
White	99.5	98.1	97.9	99.4	98.9	99.5	99.7	99.1	99.4	99.3
Black	–	.7	.8	.2	.2	.2	–	.1	–	.1
American Indian, Eskimo, or Aleut	.5	.1	.2	.2	.8	.2	.2	.1	.6	.3
American Indian	.5	.1	.2	.2	.8	.1	.1	.1	.6	.3
Asian or Pacific Islander	–	1.0	1.0	–	.2	–	–	.4	–	.3
Asian	–	1.0	1.0	–	.2	–	–	.4	–	.3
Pacific Islander	–	–	–	–	–	–	–	–	–	–
Other race	–	.1	.2	.1	–	.1	.1	.2	–	–
PERCENT DISTRIBUTION BY HISPANIC ORIGIN OF HOUSEHOLDER										
Occupied housing units	**100.0**	**100.0**	**100.0**	**100.0**	**100.0**	**100.0**	**100.0**	**100.0**	**100.0**	**100.0**
Hispanic origin (of any race)	–	.9	1.2	.2	–	.5	.4	.2	–	.2
Mexican	–	.2	.2	.1	–	–	–	.1	–	.1
Puerto Rican	–	.1	.2	–	–	.1	.1	–	–	–
Cuban	–	–	.1	–	–	.1	–	–	–	–
Other Hispanic	–	.5	.7	.1	–	.3	.3	.1	–	.1
Not of Hispanic origin	100.0	99.1	98.8	99.8	100.0	99.5	99.6	99.8	100.0	99.8
PERCENT OF HOUSEHOLDERS WHITE, NOT OF HISPANIC ORIGIN										
Occupied housing units	**100.0**	**100.0**	**100.0**	**100.0**	**100.0**	**100.0**	**100.0**	**100.0**	**100.0**	**100.0**
White	99.5	98.1	97.9	99.4	98.9	99.5	99.7	99.1	99.4	99.3
Not of Hispanic origin	99.5	97.3	96.9	99.3	98.9	99.2	99.3	99.0	99.4	99.2

TIPSII [UPF] GH150 CENSUS90 72583600 06/19/92 10:46 AM MACHINE: C DATA:CENSUS90*H1TIPSDA50. 06/12/92 17:21:04 TAPE: NONE FRAME: 13
TSF:CENSUS90*92. 06/15/92 09:17:26 UTF:CENSUS90*93. 06/15/92 09:17:26 META:CENSUS90*H1TABLES50. 06/15/92 09:21:55

Table 5. **Occupied Housing Units by Race and Hispanic Origin of Householder: 1990**—Con.

[For definitions of terms and meanings of symbols, see text]

Place and [In Selected States] County Subdivision [1,000 or More Persons]	Grand Isle town	Graniteville-East Barre CDP	Guilford town	Hardwick town	Hartford town	Hartland town	Highgate town	Hinesburg town	Huntington town	Hyde Park town
RACE OF HOUSEHOLDER										
Occupied housing units	**644**	**798**	**722**	**1 133**	**3 825**	**1 113**	**994**	**1 345**	**573**	**866**
White	640	794	718	1 121	3 771	1 105	959	1 336	571	863
Black	3	1	–	–	17	2	1	3	1	–
American Indian, Eskimo, or Aleut	1	1	3	12	7	1	33	2	–	2
American Indian	1	–	3	12	7	1	33	1	–	2
Eskimo	–	1	–	–	–	–	–	1	–	–
Aleut	–	–	–	–	–	–	–	–	–	–
Asian or Pacific Islander	–	1	–	–	27	3	–	3	1	1
Asian	–	1	–	–	27	3	–	3	1	1
Chinese	–	1	–	–	10	1	–	–	–	–
Filipino	–	–	–	–	1	–	–	–	–	–
Japanese	–	–	–	–	4	2	–	2	–	–
Asian Indian	–	–	–	–	6	–	–	–	–	1
Korean	–	–	–	–	4	–	–	–	1	–
Vietnamese	–	–	–	–	1	–	–	–	–	–
Cambodian	–	–	–	–	1	–	–	–	–	–
Hmong	–	–	–	–	–	–	–	–	–	–
Laotian	–	–	–	–	–	–	–	–	–	–
Thai	–	–	–	–	–	–	–	–	–	–
Other Asian	–	–	–	–	–	–	–	1	–	–
Bangladeshi	–	–	–	–	–	–	–	–	–	–
Burmese	–	–	–	–	–	–	–	–	–	–
Indonesian	–	–	–	–	–	–	–	–	–	–
Malayan	–	–	–	–	–	–	–	–	–	–
Okinawan	–	–	–	–	–	–	–	–	–	–
Pakistani	–	–	–	–	–	–	–	–	–	–
Sri Lankan	–	–	–	–	–	–	–	–	–	–
All other Asian	–	–	–	–	–	–	–	1	–	–
Pacific Islander	–	–	–	–	–	–	–	–	–	–
Hawaiian	–	–	–	–	–	–	–	–	–	–
Samoan	–	–	–	–	–	–	–	–	–	–
Guamanian	–	–	–	–	–	–	–	–	–	–
Other Pacific Islander	–	–	–	–	–	–	–	–	–	–
Tongan	–	–	–	–	–	–	–	–	–	–
Tahitian	–	–	–	–	–	–	–	–	–	–
Northern Mariana Islander	–	–	–	–	–	–	–	–	–	–
Palauan	–	–	–	–	–	–	–	–	–	–
Fijian	–	–	–	–	–	–	–	–	–	–
All other Pacific Islander	–	–	–	–	–	–	–	–	–	–
Other race	–	1	1	–	3	2	1	1	–	–
HISPANIC ORIGIN OF HOUSEHOLDER										
Occupied housing units	**644**	**798**	**722**	**1 133**	**3 825**	**1 113**	**994**	**1 345**	**573**	**866**
Hispanic origin (of any race)	1	19	4	7	21	6	2	6	2	2
Mexican	–	–	–	1	3	1	1	–	1	1
Puerto Rican	–	1	–	–	7	1	–	1	1	1
Cuban	–	–	–	–	2	–	–	–	–	–
Other Hispanic	1	18	4	6	9	4	1	5	–	–
Not of Hispanic origin	643	779	718	1 126	3 804	1 107	992	1 339	571	864
RACE AND HISPANIC ORIGIN OF HOUSEHOLDER										
Occupied housing units	**644**	**798**	**722**	**1 133**	**3 825**	**1 113**	**994**	**1 345**	**573**	**866**
White	640	794	718	1 121	3 771	1 105	959	1 336	571	863
Hispanic origin	1	18	3	7	17	5	2	5	2	2
Not of Hispanic origin	639	776	715	1 114	3 754	1 100	957	1 331	569	861
Black	3	1	–	–	17	2	1	3	1	–
Hispanic origin	–	–	–	–	1	–	–	–	–	–
Not of Hispanic origin	3	1	–	–	16	2	1	3	1	–
American Indian, Eskimo, or Aleut	1	1	3	12	7	1	33	2	–	2
Hispanic origin	–	–	–	–	–	–	–	–	–	–
Not of Hispanic origin	1	1	3	12	7	1	33	2	–	2
Asian or Pacific Islander	–	1	–	–	27	3	–	3	1	1
Hispanic origin	–	–	–	–	–	–	–	–	–	–
Not of Hispanic origin	–	1	–	–	27	3	–	3	1	1
Other race	–	1	1	–	3	2	1	1	–	–
Hispanic origin	–	1	1	–	3	1	–	1	–	–
Not of Hispanic origin	–	–	–	–	–	1	1	–	–	–
PERCENT DISTRIBUTION BY RACE OF HOUSEHOLDER										
Occupied housing units	**100.0**	**100.0**	**100.0**	**100.0**	**100.0**	**100.0**	**100.0**	**100.0**	**100.0**	**100.0**
White	99.4	99.5	99.4	98.9	98.6	99.3	96.5	99.3	99.7	99.7
Black	.5	.1	–	–	.4	.2	.1	.2	.2	–
American Indian, Eskimo, or Aleut	.2	.1	.4	1.1	.2	.1	3.3	.1	–	.2
American Indian	.2	–	.4	1.1	.2	.1	3.3	.1	–	.2
Asian or Pacific Islander	–	.1	–	–	.7	.3	–	.2	.2	.1
Asian	–	.1	–	–	.7	.3	–	.2	.2	.1
Pacific Islander	–	–	–	–	–	–	–	–	–	–
Other race	–	.1	.1	–	.1	.2	.1	.1	–	–
PERCENT DISTRIBUTION BY HISPANIC ORIGIN OF HOUSEHOLDER										
Occupied housing units	**100.0**	**100.0**	**100.0**	**100.0**	**100.0**	**100.0**	**100.0**	**100.0**	**100.0**	**100.0**
Hispanic origin (of any race)	.2	2.4	.6	.6	.5	.5	.2	.4	.3	.2
Mexican	–	–	–	.1	.1	.1	.1	–	.2	.1
Puerto Rican	–	.1	–	–	.2	.1	–	.1	.2	.1
Cuban	–	–	–	–	.1	–	–	–	–	–
Other Hispanic	.2	2.3	.6	.5	.2	.4	.1	.4	–	–
Not of Hispanic origin	99.8	97.6	99.4	99.4	99.5	99.5	99.8	99.6	99.7	99.8
PERCENT OF HOUSEHOLDERS WHITE, NOT OF HISPANIC ORIGIN										
Occupied housing units	**100.0**	**100.0**	**100.0**	**100.0**	**100.0**	**100.0**	**100.0**	**100.0**	**100.0**	**100.0**
White	99.4	99.5	99.4	98.9	98.6	99.3	96.5	99.3	99.7	99.7
Not of Hispanic origin	99.2	97.2	99.0	98.3	98.1	98.8	96.3	99.0	99.3	99.4

TIPSII [UPF] GH150 CENSUS90 72583600 06/19/92 10:46 AM MACHINE: C DATA:CENSUS90*H1TIPSDA50. 06/12/92 17:21:04 TAPE: NONE FRAME: 14
TSF:CENSUS90*92. 06/15/92 09:17:26 UTF:CENSUS90*93. 06/15/92 09:17:26 META:CENSUS90*H1TABLES50. 06/15/92 09:21:55

Table 5. **Occupied Housing Units by Race and Hispanic Origin of Householder: 1990**—Con.

[For definitions of terms and meanings of symbols, see text]

Place and [In Selected States] County Subdivision [1,000 or More Persons]	Island Pond CDP	Jericho village	Jericho town	Johnson village	Johnson town	Londonderry town	Ludlow village	Ludlow town	Lunenburg town	Lyndon town
RACE OF HOUSEHOLDER										
Occupied housing units	**385**	**451**	**1 436**	**379**	**988**	**599**	**486**	**935**	**453**	**1 899**
White	381	448	1 425	372	967	595	484	932	450	1 886
Black	2	1	6	1	1	1	–	–	1	3
American Indian, Eskimo, or Aleut	2	–	–	5	10	2	–	1	2	6
American Indian	2	–	–	5	10	2	–	1	2	5
Eskimo	–	–	–	–	–	–	–	–	–	1
Aleut	–	–	–	–	–	–	–	–	–	–
Asian or Pacific Islander	–	2	4	–	4	1	1	1	–	4
Asian	–	2	4	–	4	1	1	1	–	3
Chinese	–	1	1	–	3	–	1	1	–	–
Filipino	–	–	1	–	–	–	–	–	–	1
Japanese	–	–	–	–	–	1	–	–	–	–
Asian Indian	–	1	2	–	–	–	–	–	–	2
Korean	–	–	–	–	–	–	–	–	–	–
Vietnamese	–	–	–	–	–	–	–	–	–	–
Cambodian	–	–	–	–	–	–	–	–	–	–
Hmong	–	–	–	–	–	–	–	–	–	–
Laotian	–	–	–	–	–	–	–	–	–	–
Thai	–	–	–	–	1	–	–	–	–	–
Other Asian	–	–	–	–	–	–	–	–	–	–
Bangladeshi	–	–	–	–	–	–	–	–	–	–
Burmese	–	–	–	–	–	–	–	–	–	–
Indonesian	–	–	–	–	–	–	–	–	–	–
Malayan	–	–	–	–	–	–	–	–	–	–
Okinawan	–	–	–	–	–	–	–	–	–	–
Pakistani	–	–	–	–	–	–	–	–	–	–
Sri Lankan	–	–	–	–	–	–	–	–	–	–
All other Asian	–	–	–	–	–	–	–	–	–	–
Pacific Islander	–	–	–	–	–	–	–	–	–	1
Hawaiian	–	–	–	–	–	–	–	–	–	–
Samoan	–	–	–	–	–	–	–	–	–	1
Guamanian	–	–	–	–	–	–	–	–	–	–
Other Pacific Islander	–	–	–	–	–	–	–	–	–	–
Tongan	–	–	–	–	–	–	–	–	–	–
Tahitian	–	–	–	–	–	–	–	–	–	–
Northern Mariana Islander	–	–	–	–	–	–	–	–	–	–
Palauan	–	–	–	–	–	–	–	–	–	–
Fijian	–	–	–	–	–	–	–	–	–	–
All other Pacific Islander	–	–	–	–	–	–	–	–	–	–
Other race	–	–	1	1	6	–	1	1	–	–
HISPANIC ORIGIN OF HOUSEHOLDER										
Occupied housing units	**385**	**451**	**1 436**	**379**	**988**	**599**	**486**	**935**	**453**	**1 899**
Hispanic origin (of any race)	2	1	7	–	5	–	3	3	1	8
Mexican	1	1	2	–	–	–	1	1	1	–
Puerto Rican	1	–	2	–	–	–	–	–	–	–
Cuban	–	–	–	–	–	–	1	1	–	2
Other Hispanic	–	–	3	–	5	–	1	1	–	6
Not of Hispanic origin	383	450	1 429	379	983	599	483	932	452	1 891
RACE AND HISPANIC ORIGIN OF HOUSEHOLDER										
Occupied housing units	**385**	**451**	**1 436**	**379**	**988**	**599**	**486**	**935**	**453**	**1 899**
White	381	448	1 425	372	967	595	484	932	450	1 886
Hispanic origin	2	1	5	–	1	–	2	2	1	7
Not of Hispanic origin	379	447	1 420	372	966	595	482	930	449	1 879
Black	2	1	6	1	1	1	–	–	1	3
Hispanic origin	–	–	1	–	–	–	–	–	–	–
Not of Hispanic origin	2	1	5	1	1	1	–	–	1	3
American Indian, Eskimo, or Aleut	2	–	–	5	10	2	–	1	2	6
Hispanic origin	–	–	–	–	1	–	–	–	–	–
Not of Hispanic origin	2	–	–	5	9	2	–	1	2	6
Asian or Pacific Islander	–	2	4	–	4	1	1	1	–	4
Hispanic origin	–	–	–	–	1	–	–	–	–	1
Not of Hispanic origin	–	2	4	–	3	1	1	1	–	3
Other race	–	–	1	1	6	–	1	1	–	–
Hispanic origin	–	–	1	–	2	–	1	1	–	–
Not of Hispanic origin	–	–	–	1	4	–	–	–	–	–
PERCENT DISTRIBUTION BY RACE OF HOUSEHOLDER										
Occupied housing units	**100.0**	**100.0**	**100.0**	**100.0**	**100.0**	**100.0**	**100.0**	**100.0**	**100.0**	**100.0**
White	99.0	99.3	99.2	98.2	97.9	99.3	99.6	99.7	99.3	99.3
Black	.5	.2	.4	.3	.1	.2	–	–	.2	.2
American Indian, Eskimo, or Aleut	.5	–	–	1.3	1.0	.3	–	.1	.4	.3
American Indian	.5	–	–	1.3	1.0	.3	–	.1	.4	.3
Asian or Pacific Islander	–	.4	.3	–	.4	.2	.2	.1	–	.2
Asian	–	.4	.3	–	.4	.2	.2	.1	–	.2
Pacific Islander	–	–	–	–	–	–	–	–	–	.1
Other race	–	–	.1	.3	.6	–	.2	.1	–	–
PERCENT DISTRIBUTION BY HISPANIC ORIGIN OF HOUSEHOLDER										
Occupied housing units	**100.0**	**100.0**	**100.0**	**100.0**	**100.0**	**100.0**	**100.0**	**100.0**	**100.0**	**100.0**
Hispanic origin (of any race)	.5	.2	.5	–	.5	–	.6	.3	.2	.4
Mexican	.3	.2	.1	–	–	–	.2	.1	.2	–
Puerto Rican	.3	–	.1	–	–	–	–	–	–	–
Cuban	–	–	–	–	–	–	.2	.1	–	.1
Other Hispanic	–	–	.2	–	.5	–	.2	.1	–	.3
Not of Hispanic origin	99.5	99.8	99.5	100.0	99.5	100.0	99.4	99.7	99.8	99.6
PERCENT OF HOUSEHOLDERS WHITE, NOT OF HISPANIC ORIGIN										
Occupied housing units	**100.0**	**100.0**	**100.0**	**100.0**	**100.0**	**100.0**	**100.0**	**100.0**	**100.0**	**100.0**
White	99.0	99.3	99.2	98.2	97.9	99.3	99.6	99.7	99.3	99.3
Not of Hispanic origin	98.4	99.1	98.9	98.2	97.8	99.3	99.2	99.5	99.1	98.9

TIPSII [UPF] GH150 CENSUS90 72583600 06/19/92 10:46 AM MACHINE: C DATA:CENSUS90*H1TIPSDA50. 06/12/92 17:21:04 TAPE: NONE FRAME: 15
TSF:CENSUS90*92. 06/15/92 09:17:26 UTF:CENSUS90*93. 06/15/92 09:17:26 META:CENSUS90*H1TABLES50. 06/15/92 09:21:55

Table 5. **Occupied Housing Units by Race and Hispanic Origin of Householder: 1990**—Con.

[For definitions of terms and meanings of symbols, see text]

Place and [In Selected States] County Subdivision [1,000 or More Persons]	Lyndonville village	Manchester town	Manchester Center CDP	Marshfield town	Mendon town	Middlebury CDP	Middlebury town	Middlesex town	Milton village	Milton town
RACE OF HOUSEHOLDER										
Occupied housing units	**551**	**1 510**	**697**	**480**	**403**	**1 745**	**2 491**	**547**	**551**	**2 777**
White	547	1 505	696	479	400	1 722	2 467	544	548	2 755
Black	1	4	1	1	2	9	9	1	–	3
American Indian, Eskimo, or Aleut	2	–	–	–	–	1	1	–	1	12
American Indian	1	–	–	–	–	1	1	–	1	12
Eskimo	1	–	–	–	–	–	–	–	–	–
Aleut	–	–	–	–	–	–	–	–	–	–
Asian or Pacific Islander	1	1	–	–	1	12	13	2	2	6
Asian	1	1	–	–	1	12	13	2	2	5
Chinese	–	–	–	–	1	3	4	1	–	–
Filipino	–	–	–	–	–	–	–	–	–	–
Japanese	–	1	–	–	–	4	4	1	–	–
Asian Indian	1	–	–	–	–	4	4	–	–	2
Korean	–	–	–	–	–	–	–	–	–	1
Vietnamese	–	–	–	–	–	1	1	–	2	2
Cambodian	–	–	–	–	–	–	–	–	–	–
Hmong	–	–	–	–	–	–	–	–	–	–
Laotian	–	–	–	–	–	–	–	–	–	–
Thai	–	–	–	–	–	–	–	–	–	–
Other Asian	–	–	–	–	–	–	–	–	–	–
Bangladeshi	–	–	–	–	–	–	–	–	–	–
Burmese	–	–	–	–	–	–	–	–	–	–
Indonesian	–	–	–	–	–	–	–	–	–	–
Malayan	–	–	–	–	–	–	–	–	–	–
Okinawan	–	–	–	–	–	–	–	–	–	–
Pakistani	–	–	–	–	–	–	–	–	–	–
Sri Lankan	–	–	–	–	–	–	–	–	–	–
All other Asian	–	–	–	–	–	–	–	–	–	–
Pacific Islander	–	–	–	–	–	–	–	–	–	1
Hawaiian	–	–	–	–	–	–	–	–	–	–
Samoan	–	–	–	–	–	–	–	–	–	–
Guamanian	–	–	–	–	–	–	–	–	–	1
Other Pacific Islander	–	–	–	–	–	–	–	–	–	–
Tongan	–	–	–	–	–	–	–	–	–	–
Tahitian	–	–	–	–	–	–	–	–	–	–
Northern Mariana Islander	–	–	–	–	–	–	–	–	–	–
Palauan	–	–	–	–	–	–	–	–	–	–
Fijian	–	–	–	–	–	–	–	–	–	–
All other Pacific Islander	–	–	–	–	–	–	–	–	–	–
Other race	–	–	–	–	–	1	1	–	–	1
HISPANIC ORIGIN OF HOUSEHOLDER										
Occupied housing units	**551**	**1 510**	**697**	**480**	**403**	**1 745**	**2 491**	**547**	**551**	**2 777**
Hispanic origin (of any race)	2	7	4	–	2	12	13	1	1	10
Mexican	–	–	–	–	–	4	4	–	–	1
Puerto Rican	–	1	1	–	–	4	5	1	–	2
Cuban	–	–	–	–	–	–	–	–	–	–
Other Hispanic	2	6	3	–	2	4	4	–	1	7
Not of Hispanic origin	549	1 503	693	480	401	1 733	2 478	546	550	2 767
RACE AND HISPANIC ORIGIN OF HOUSEHOLDER										
Occupied housing units	**551**	**1 510**	**697**	**480**	**403**	**1 745**	**2 491**	**547**	**551**	**2 777**
White	547	1 505	696	479	400	1 722	2 467	544	548	2 755
Hispanic origin	1	7	4	–	2	11	12	1	1	10
Not of Hispanic origin	546	1 498	692	479	398	1 711	2 455	543	547	2 745
Black	1	4	1	1	2	9	9	1	–	3
Hispanic origin	–	–	–	–	–	–	–	–	–	–
Not of Hispanic origin	1	4	1	1	2	9	9	1	–	3
American Indian, Eskimo, or Aleut	2	–	–	–	–	1	1	–	1	12
Hispanic origin	–	–	–	–	–	–	–	–	–	–
Not of Hispanic origin	2	–	–	–	–	1	1	–	1	12
Asian or Pacific Islander	1	1	–	–	1	12	13	2	2	6
Hispanic origin	1	–	–	–	–	–	–	–	–	–
Not of Hispanic origin	–	1	–	–	1	12	13	2	2	6
Other race	–	–	–	–	–	1	1	–	–	1
Hispanic origin	–	–	–	–	–	1	1	–	–	–
Not of Hispanic origin	–	–	–	–	–	–	–	–	–	1
PERCENT DISTRIBUTION BY RACE OF HOUSEHOLDER										
Occupied housing units	**100.0**	**100.0**	**100.0**	**100.0**	**100.0**	**100.0**	**100.0**	**100.0**	**100.0**	**100.0**
White	99.3	99.7	99.9	99.8	99.3	98.7	99.0	99.5	99.5	99.2
Black	.2	.3	.1	.2	.5	.5	.4	.2	–	.1
American Indian, Eskimo, or Aleut	.4	–	–	–	–	.1	–	–	.2	.4
American Indian	.2	–	–	–	–	.1	–	–	.2	.4
Asian or Pacific Islander	.2	.1	–	–	.2	.7	.5	.4	.4	.2
Asian	.2	.1	–	–	.2	.7	.5	.4	.4	.2
Pacific Islander	–	–	–	–	–	–	–	–	–	–
Other race	–	–	–	–	–	.1	–	–	–	–
PERCENT DISTRIBUTION BY HISPANIC ORIGIN OF HOUSEHOLDER										
Occupied housing units	**100.0**	**100.0**	**100.0**	**100.0**	**100.0**	**100.0**	**100.0**	**100.0**	**100.0**	**100.0**
Hispanic origin (of any race)	.4	.5	.6	–	.5	.7	.5	.2	.2	.4
Mexican	–	–	–	–	–	.2	.2	–	–	–
Puerto Rican	–	.1	.1	–	–	.2	.2	.2	–	.1
Cuban	–	–	–	–	–	–	–	–	–	–
Other Hispanic	.4	.4	.4	–	.5	.2	.2	–	.2	.3
Not of Hispanic origin	99.6	99.5	99.4	100.0	99.5	99.3	99.5	99.8	99.8	99.6
PERCENT OF HOUSEHOLDERS WHITE, NOT OF HISPANIC ORIGIN										
Occupied housing units	**100.0**	**100.0**	**100.0**	**100.0**	**100.0**	**100.0**	**100.0**	**100.0**	**100.0**	**100.0**
White	99.3	99.7	99.9	99.8	99.3	98.7	99.0	99.5	99.5	99.2
Not of Hispanic origin	99.1	99.2	99.3	99.8	98.8	98.1	98.6	99.3	99.3	98.8

TIPSII [UPF] GH150 CENSUS90 72583600 06/19/92 10:46 AM MACHINE: C DATA:CENSUS90*H1TIPSDA50. 06/12/92 17:21:04 TAPE: NONE FRAME: 16
TSF:CENSUS90*92. 06/15/92 09:17:26 UTF:CENSUS90*93. 06/15/92 09:17:26 META:CENSUS90*H1TABLES50. 06/15/92 09:21:55

Table 5. **Occupied Housing Units by Race and Hispanic Origin of Householder: 1990**—Con.

[For definitions of terms and meanings of symbols, see text]

Place and [In Selected States] County Subdivision [1,000 or More Persons]	Monkton town	Montpelier city	Moretown town	Morristown town	Morrisville village	Mount Holly town	Newbury town	Newfane town	New Haven town	Newport city
RACE OF HOUSEHOLDER										
Occupied housing units	**503**	**3 546**	**540**	**1 847**	**834**	**419**	**766**	**605**	**500**	**1 822**
White	501	3 499	540	1 838	829	418	759	601	496	1 812
Black	–	11	–	4	1	–	1	1	1	1
American Indian, Eskimo, or Aleut	–	14	–	2	1	1	5	1	1	4
American Indian	–	14	–	2	1	1	5	1	1	4
Eskimo	–	–	–	–	–	–	–	–	–	–
Aleut	–	–	–	–	–	–	–	–	–	–
Asian or Pacific Islander	–	20	–	3	3	–	1	1	2	1
Asian	–	20	–	3	3	–	1	1	2	1
Chinese	–	5	–	–	–	–	–	1	1	1
Filipino	–	2	–	–	–	–	–	–	–	–
Japanese	–	2	–	2	2	–	1	–	–	–
Asian Indian	–	4	–	–	–	–	–	–	–	–
Korean	–	–	–	–	–	–	–	–	–	–
Vietnamese	–	4	–	–	–	–	–	–	–	–
Cambodian	–	–	–	–	–	–	–	–	–	–
Hmong	–	–	–	–	–	–	–	–	–	–
Laotian	–	–	–	1	1	–	–	–	–	–
Thai	–	–	–	–	–	–	–	–	–	–
Other Asian	–	3	–	–	–	–	–	–	1	–
Bangladeshi	–	–	–	–	–	–	–	–	–	–
Burmese	–	–	–	–	–	–	–	–	–	–
Indonesian	–	–	–	–	–	–	–	–	–	–
Malayan	–	3	–	–	–	–	–	–	–	–
Okinawan	–	–	–	–	–	–	–	–	–	–
Pakistani	–	–	–	–	–	–	–	–	1	–
Sri Lankan	–	–	–	–	–	–	–	–	–	–
All other Asian	–	–	–	–	–	–	–	–	–	–
Pacific Islander	–	–	–	–	–	–	–	–	–	–
Hawaiian	–	–	–	–	–	–	–	–	–	–
Samoan	–	–	–	–	–	–	–	–	–	–
Guamanian	–	–	–	–	–	–	–	–	–	–
Other Pacific Islander	–	–	–	–	–	–	–	–	–	–
Tongan	–	–	–	–	–	–	–	–	–	–
Tahitian	–	–	–	–	–	–	–	–	–	–
Northern Mariana Islander	–	–	–	–	–	–	–	–	–	–
Palauan	–	–	–	–	–	–	–	–	–	–
Fijian	–	–	–	–	–	–	–	–	–	–
All other Pacific Islander	–	–	–	–	–	–	–	–	–	–
Other race	2	2	–	–	–	–	–	1	–	4
HISPANIC ORIGIN OF HOUSEHOLDER										
Occupied housing units	**503**	**3 546**	**540**	**1 847**	**834**	**419**	**766**	**605**	**500**	**1 822**
Hispanic origin (of any race)	1	46	–	9	6	–	3	3	3	6
Mexican	–	1	–	2	2	–	–	–	1	–
Puerto Rican	1	4	–	3	2	–	1	1	–	6
Cuban	–	–	–	–	–	–	–	–	1	–
Other Hispanic	–	41	–	4	2	–	2	2	1	–
Not of Hispanic origin	502	3 500	540	1 838	828	419	763	602	497	1 816
RACE AND HISPANIC ORIGIN OF HOUSEHOLDER										
Occupied housing units	**503**	**3 546**	**540**	**1 847**	**834**	**419**	**766**	**605**	**500**	**1 822**
White	501	3 499	540	1 838	829	418	759	601	496	1 812
Hispanic origin	1	45	–	7	4	–	3	2	3	3
Not of Hispanic origin	500	3 454	540	1 831	825	418	756	599	493	1 809
Black	–	11	–	4	1	–	1	1	1	1
Hispanic origin	–	–	–	–	–	–	–	–	–	–
Not of Hispanic origin	–	11	–	4	1	–	1	1	1	1
American Indian, Eskimo, or Aleut	–	14	–	2	1	1	5	1	1	4
Hispanic origin	–	–	–	–	–	–	–	–	–	–
Not of Hispanic origin	–	14	–	2	1	1	5	1	1	4
Asian or Pacific Islander	–	20	–	3	3	–	1	1	2	1
Hispanic origin	–	–	–	2	2	–	–	–	–	–
Not of Hispanic origin	–	20	–	1	1	–	1	1	2	1
Other race	2	2	–	–	–	–	–	1	–	4
Hispanic origin	–	1	–	–	–	–	–	1	–	3
Not of Hispanic origin	2	1	–	–	–	–	–	–	–	1
PERCENT DISTRIBUTION BY RACE OF HOUSEHOLDER										
Occupied housing units	**100.0**	**100.0**	**100.0**	**100.0**	**100.0**	**100.0**	**100.0**	**100.0**	**100.0**	**100.0**
White	99.6	98.7	100.0	99.5	99.4	99.8	99.1	99.3	99.2	99.5
Black	–	.3	–	.2	.1	–	.1	.2	.2	.1
American Indian, Eskimo, or Aleut	–	.4	–	.1	.1	.2	.7	.2	.2	.2
American Indian	–	.4	–	.1	.1	.2	.7	.2	.2	.2
Asian or Pacific Islander	–	.6	–	.2	.4	–	.1	.2	.4	.1
Asian	–	.6	–	.2	.4	–	.1	.2	.4	.1
Pacific Islander	–	–	–	–	–	–	–	–	–	–
Other race	.4	.1	–	–	–	–	–	.2	–	.2
PERCENT DISTRIBUTION BY HISPANIC ORIGIN OF HOUSEHOLDER										
Occupied housing units	**100.0**	**100.0**	**100.0**	**100.0**	**100.0**	**100.0**	**100.0**	**100.0**	**100.0**	**100.0**
Hispanic origin (of any race)	.2	1.3	–	.5	.7	–	.4	.5	.6	.3
Mexican	–	–	–	.1	.2	–	–	–	.2	–
Puerto Rican	.2	.1	–	.2	.2	–	.1	.2	–	.3
Cuban	–	–	–	–	–	–	–	–	.2	–
Other Hispanic	–	1.2	–	.2	.2	–	.3	.3	.2	–
Not of Hispanic origin	99.8	98.7	100.0	99.5	99.3	100.0	99.6	99.5	99.4	99.7
PERCENT OF HOUSEHOLDERS WHITE, NOT OF HISPANIC ORIGIN										
Occupied housing units	**100.0**	**100.0**	**100.0**	**100.0**	**100.0**	**100.0**	**100.0**	**100.0**	**100.0**	**100.0**
White	99.6	98.7	100.0	99.5	99.4	99.8	99.1	99.3	99.2	99.5
Not of Hispanic origin	99.4	97.4	100.0	99.1	98.9	99.8	98.7	99.0	98.6	99.3

TIPSII [UPF] GH150 CENSUS90 72583600 06/19/92 10:46 AM MACHINE: C DATA:CENSUS90*H1TIPSDA50. 06/12/92 17:21:04 TAPE: NONE FRAME: 17
TSF:CENSUS90*92. 06/15/92 09:17:26 UTF:CENSUS90*93. 06/15/92 09:17:26 META:CENSUS90*H1TABLES50. 06/15/92 09:21:55

Table 5. **Occupied Housing Units by Race and Hispanic Origin of Householder: 1990**—Con.

[For definitions of terms and meanings of symbols, see text]

Place and [In Selected States] County Subdivision [1,000 or More Persons]	Newport town	North Benning-ton village	Northfield vil-lage	Northfield town	Norwich town	Orwell town	Pawlet town	Pittsford town	Plainfield town	Poultney village
RACE OF HOUSEHOLDER										
Occupied housing units	**463**	**416**	**741**	**1 682**	**1 195**	**381**	**525**	**1 154**	**460**	**519**
White	463	412	737	1 675	1 178	380	524	1 154	450	518
Black	–	1	1	1	6	–	–	–	6	–
American Indian, Eskimo, or Aleut	–	1	1	3	2	–	1	–	3	1
American Indian	–	1	1	3	2	–	1	–	3	–
Eskimo	–	–	–	–	–	–	–	–	–	1
Aleut	–	–	–	–	–	–	–	–	–	–
Asian or Pacific Islander	–	2	1	2	8	–	–	–	1	–
Asian	–	2	1	2	8	–	–	–	1	–
Chinese	–	1	–	–	4	–	–	–	–	–
Filipino	–	–	–	–	–	–	–	–	–	–
Japanese	–	1	–	1	1	–	–	–	–	–
Asian Indian	–	–	1	1	2	–	–	–	1	–
Korean	–	–	–	–	1	–	–	–	–	–
Vietnamese	–	–	–	–	–	–	–	–	–	–
Cambodian	–	–	–	–	–	–	–	–	–	–
Hmong	–	–	–	–	–	–	–	–	–	–
Laotian	–	–	–	–	–	–	–	–	–	–
Thai	–	–	–	–	–	–	–	–	–	–
Other Asian	–	–	–	–	–	–	–	–	–	–
Bangladeshi	–	–	–	–	–	–	–	–	–	–
Burmese	–	–	–	–	–	–	–	–	–	–
Indonesian	–	–	–	–	–	–	–	–	–	–
Malayan	–	–	–	–	–	–	–	–	–	–
Okinawan	–	–	–	–	–	–	–	–	–	–
Pakistani	–	–	–	–	–	–	–	–	–	–
Sri Lankan	–	–	–	–	–	–	–	–	–	–
All other Asian	–	–	–	–	–	–	–	–	–	–
Pacific Islander	–	–	–	–	–	–	–	–	–	–
Hawaiian	–	–	–	–	–	–	–	–	–	–
Samoan	–	–	–	–	–	–	–	–	–	–
Guamanian	–	–	–	–	–	–	–	–	–	–
Other Pacific Islander	–	–	–	–	–	–	–	–	–	–
Tongan	–	–	–	–	–	–	–	–	–	–
Tahitian	–	–	–	–	–	–	–	–	–	–
Northern Mariana Islander	–	–	–	–	–	–	–	–	–	–
Palauan	–	–	–	–	–	–	–	–	–	–
Fijian	–	–	–	–	–	–	–	–	–	–
All other Pacific Islander	–	–	–	–	–	–	–	–	–	–
Other race	–	–	1	1	1	1	–	–	–	–
HISPANIC ORIGIN OF HOUSEHOLDER										
Occupied housing units	**463**	**416**	**741**	**1 682**	**1 195**	**381**	**525**	**1 154**	**460**	**519**
Hispanic origin (of any race)	2	2	7	15	7	1	3	3	1	1
Mexican	–	1	1	2	1	–	1	–	–	–
Puerto Rican	2	–	–	3	1	1	–	2	–	–
Cuban	–	–	–	2	–	–	–	–	–	–
Other Hispanic	–	1	6	8	5	–	2	1	1	1
Not of Hispanic origin	461	414	734	1 667	1 188	380	522	1 151	459	518
RACE AND HISPANIC ORIGIN OF HOUSEHOLDER										
Occupied housing units	**463**	**416**	**741**	**1 682**	**1 195**	**381**	**525**	**1 154**	**460**	**519**
White	463	412	737	1 675	1 178	380	524	1 154	450	518
Hispanic origin	2	1	6	14	7	–	2	3	1	1
Not of Hispanic origin	461	411	731	1 661	1 171	380	522	1 151	449	517
Black	–	1	1	1	6	–	–	–	6	–
Hispanic origin	–	–	–	–	–	–	–	–	–	–
Not of Hispanic origin	–	1	1	1	6	–	–	–	6	–
American Indian, Eskimo, or Aleut	–	1	1	3	2	–	1	–	3	1
Hispanic origin	–	1	–	–	–	–	1	–	–	–
Not of Hispanic origin	–	–	1	3	2	–	–	–	3	1
Asian or Pacific Islander	–	2	1	2	8	–	–	–	1	–
Hispanic origin	–	–	–	–	–	–	–	–	–	–
Not of Hispanic origin	–	2	1	2	8	–	–	–	1	–
Other race	–	–	1	1	1	1	–	–	–	–
Hispanic origin	–	–	1	1	–	1	–	–	–	–
Not of Hispanic origin	–	–	–	–	1	–	–	–	–	–
PERCENT DISTRIBUTION BY RACE OF HOUSEHOLDER										
Occupied housing units	**100.0**	**100.0**	**100.0**	**100.0**	**100.0**	**100.0**	**100.0**	**100.0**	**100.0**	**100.0**
White	100.0	99.0	99.5	99.6	98.6	99.7	99.8	100.0	97.8	99.8
Black	–	.2	.1	.1	.5	–	–	–	1.3	–
American Indian, Eskimo, or Aleut	–	.2	.1	.2	.2	–	.2	–	.7	.2
American Indian	–	.2	.1	.2	.2	–	.2	–	.7	–
Asian or Pacific Islander	–	.5	.1	.1	.7	–	–	–	.2	–
Asian	–	.5	.1	.1	.7	–	–	–	.2	–
Pacific Islander	–	–	–	–	–	–	–	–	–	–
Other race	–	–	.1	.1	.1	.3	–	–	–	–
PERCENT DISTRIBUTION BY HISPANIC ORIGIN OF HOUSEHOLDER										
Occupied housing units	**100.0**	**100.0**	**100.0**	**100.0**	**100.0**	**100.0**	**100.0**	**100.0**	**100.0**	**100.0**
Hispanic origin (of any race)	.4	.5	.9	.9	.6	.3	.6	.3	.2	.2
Mexican	–	.2	.1	.1	.1	–	.2	–	–	–
Puerto Rican	.4	–	–	.2	.1	.3	–	.2	–	–
Cuban	–	–	–	.1	–	–	–	–	–	–
Other Hispanic	–	.2	.8	.5	.4	–	.4	.1	.2	.2
Not of Hispanic origin	99.6	99.5	99.1	99.1	99.4	99.7	99.4	99.7	99.8	99.8
PERCENT OF HOUSEHOLDERS WHITE, NOT OF HISPANIC ORIGIN										
Occupied housing units	**100.0**	**100.0**	**100.0**	**100.0**	**100.0**	**100.0**	**100.0**	**100.0**	**100.0**	**100.0**
White	100.0	99.0	99.5	99.6	98.6	99.7	99.8	100.0	97.8	99.8
Not of Hispanic origin	99.6	98.8	98.7	98.8	98.0	99.7	99.4	99.7	97.6	99.6

TIPSII [UPF] GH150 CENSUS90 72583600 06/19/92 10:46 AM MACHINE: C DATA:CENSUS90*H1TIPSDA50. 06/12/92 17:21:04 TAPE: NONE FRAME: 18
TSF:CENSUS90*92. 06/15/92 09:17:26 UTF:CENSUS90*93. 06/15/92 09:17:26 META:CENSUS90*H1TABLES50. 06/15/92 09:21:55

Table 5. **Occupied Housing Units by Race and Hispanic Origin of Householder: 1990**—Con.

[For definitions of terms and meanings of symbols, see text]

Place and [In Selected States] County Subdivision [1,000 or More Persons]	Poultney town	Pownal town	Proctor town	Putney town	Randolph town	Richford village	Richford town	Richmond town	Rochester town	Rockingham town
RACE OF HOUSEHOLDER										
Occupied housing units	**1 181**	**1 281**	**765**	**879**	**1 610**	**562**	**826**	**1 340**	**468**	**2 162**
White	1 176	1 273	765	871	1 600	556	818	1 333	463	2 147
Black	2	2	–	2	2	2	3	1	1	1
American Indian, Eskimo, or Aleut	2	2	–	–	5	4	5	3	2	4
American Indian	–	2	–	–	4	4	5	2	1	4
Eskimo	2	–	–	–	1	–	–	1	–	–
Aleut	–	–	–	–	–	–	–	–	1	–
Asian or Pacific Islander	1	4	–	6	2	–	–	1	1	8
Asian	1	4	–	6	2	–	–	1	1	8
Chinese	–	3	–	1	–	–	–	–	–	5
Filipino	–	–	–	–	–	–	–	–	–	–
Japanese	–	–	–	2	1	–	–	1	1	1
Asian Indian	1	–	–	1	–	–	–	–	–	1
Korean	–	1	–	–	1	–	–	–	–	1
Vietnamese	–	–	–	–	–	–	–	–	–	–
Cambodian	–	–	–	–	–	–	–	–	–	–
Hmong	–	–	–	–	–	–	–	–	–	–
Laotian	–	–	–	2	–	–	–	–	–	–
Thai	–	–	–	–	–	–	–	–	–	–
Other Asian	–	–	–	–	–	–	–	–	–	–
Bangladeshi	–	–	–	–	–	–	–	–	–	–
Burmese	–	–	–	–	–	–	–	–	–	–
Indonesian	–	–	–	–	–	–	–	–	–	–
Malayan	–	–	–	–	–	–	–	–	–	–
Okinawan	–	–	–	–	–	–	–	–	–	–
Pakistani	–	–	–	–	–	–	–	–	–	–
Sri Lankan	–	–	–	–	–	–	–	–	–	–
All other Asian	–	–	–	–	–	–	–	–	–	–
Pacific Islander	–	–	–	–	–	–	–	–	–	–
Hawaiian	–	–	–	–	–	–	–	–	–	–
Samoan	–	–	–	–	–	–	–	–	–	–
Guamanian	–	–	–	–	–	–	–	–	–	–
Other Pacific Islander	–	–	–	–	–	–	–	–	–	–
Tongan	–	–	–	–	–	–	–	–	–	–
Tahitian	–	–	–	–	–	–	–	–	–	–
Northern Mariana Islander	–	–	–	–	–	–	–	–	–	–
Palauan	–	–	–	–	–	–	–	–	–	–
Fijian	–	–	–	–	–	–	–	–	–	–
All other Pacific Islander	–	–	–	–	–	–	–	–	–	–
Other race	–	–	–	–	1	–	–	2	1	2
HISPANIC ORIGIN OF HOUSEHOLDER										
Occupied housing units	**1 181**	**1 281**	**765**	**879**	**1 610**	**562**	**826**	**1 340**	**468**	**2 162**
Hispanic origin (of any race)	1	2	5	7	2	1	2	7	6	12
Mexican	–	1	3	2	2	–	–	–	–	4
Puerto Rican	–	–	–	1	–	–	–	1	1	2
Cuban	–	–	2	–	–	–	–	–	2	–
Other Hispanic	1	1	–	4	–	1	2	6	3	6
Not of Hispanic origin	1 180	1 279	760	872	1 608	561	824	1 333	462	2 150
RACE AND HISPANIC ORIGIN OF HOUSEHOLDER										
Occupied housing units	**1 181**	**1 281**	**765**	**879**	**1 610**	**562**	**826**	**1 340**	**468**	**2 162**
White	1 176	1 273	765	871	1 600	556	818	1 333	463	2 147
Hispanic origin	1	2	5	7	2	1	2	6	4	10
Not of Hispanic origin	1 175	1 271	760	864	1 598	555	816	1 327	459	2 137
Black	2	2	–	2	2	2	3	1	1	1
Hispanic origin	–	–	–	–	–	–	–	–	–	–
Not of Hispanic origin	2	2	–	2	2	2	3	1	1	1
American Indian, Eskimo, or Aleut	2	2	–	–	5	4	5	3	2	4
Hispanic origin	–	–	–	–	–	–	–	–	1	–
Not of Hispanic origin	2	2	–	–	5	4	5	3	1	4
Asian or Pacific Islander	1	4	–	6	2	–	–	1	1	8
Hispanic origin	–	–	–	–	–	–	–	–	–	–
Not of Hispanic origin	1	4	–	6	2	–	–	1	1	8
Other race	–	–	–	–	1	–	–	2	1	2
Hispanic origin	–	–	–	–	–	–	–	1	1	2
Not of Hispanic origin	–	–	–	–	1	–	–	1	–	–
PERCENT DISTRIBUTION BY RACE OF HOUSEHOLDER										
Occupied housing units	**100.0**	**100.0**	**100.0**	**100.0**	**100.0**	**100.0**	**100.0**	**100.0**	**100.0**	**100.0**
White	99.6	99.4	100.0	99.1	99.4	98.9	99.0	99.5	98.9	99.3
Black	.2	.2	–	.2	.1	.4	.4	.1	.2	–
American Indian, Eskimo, or Aleut	.2	.2	–	–	.3	.7	.6	.2	.4	.2
American Indian	–	.2	–	–	.2	.7	.6	.1	.2	.2
Asian or Pacific Islander	.1	.3	–	.7	.1	–	–	.1	.2	.4
Asian	.1	.3	–	.7	.1	–	–	.1	.2	.4
Pacific Islander	–	–	–	–	–	–	–	–	–	–
Other race	–	–	–	–	.1	–	–	.1	.2	.1
PERCENT DISTRIBUTION BY HISPANIC ORIGIN OF HOUSEHOLDER										
Occupied housing units	**100.0**	**100.0**	**100.0**	**100.0**	**100.0**	**100.0**	**100.0**	**100.0**	**100.0**	**100.0**
Hispanic origin (of any race)	.1	.2	.7	.8	.1	.2	.2	.5	1.3	.6
Mexican	–	.1	.4	.2	.1	–	–	–	–	.2
Puerto Rican	–	–	–	.1	–	–	–	.1	.2	.1
Cuban	–	–	.3	–	–	–	–	–	.4	–
Other Hispanic	.1	.1	–	.5	–	.2	.2	.4	.6	.3
Not of Hispanic origin	99.9	99.8	99.3	99.2	99.9	99.8	99.8	99.5	98.7	99.4
PERCENT OF HOUSEHOLDERS WHITE, NOT OF HISPANIC ORIGIN										
Occupied housing units	**100.0**	**100.0**	**100.0**	**100.0**	**100.0**	**100.0**	**100.0**	**100.0**	**100.0**	**100.0**
White	99.6	99.4	100.0	99.1	99.4	98.9	99.0	99.5	98.9	99.3
Not of Hispanic origin	99.5	99.2	99.3	98.3	99.3	98.8	98.8	99.0	98.1	98.8

TIPSII [UPF] GH150 CENSUS90 72583600 06/19/92 10:46 AM MACHINE: C DATA:CENSUS90*H1TIPSDA50. 06/12/92 17:21:04 TAPE: NONE FRAME: 19
TSF:CENSUS90*92. 06/15/92 09:17:26 UTF:CENSUS90*93. 06/15/92 09:17:26 META:CENSUS90*H1TABLES50. 06/15/92 09:21:55

Table 5. **Occupied Housing Units by Race and Hispanic Origin of Householder: 1990**—Con.

[For definitions of terms and meanings of symbols, see text]

Place and [In Selected States] County Subdivision [1,000 or More Persons]	Royalton town	Rutland city	Rutland town	Ryegate town	St. Albans city	St. Albans town	St. Johnsbury CDP	St. Johnsbury town	Salisbury town	Shaftsbury town
RACE OF HOUSEHOLDER										
Occupied housing units	**976**	**7 518**	**1 412**	**366**	**3 031**	**1 564**	**2 708**	**3 118**	**356**	**1 237**
White	966	7 461	1 403	364	2 977	1 549	2 690	3 099	355	1 232
Black	5	22	3	–	8	3	–	–	–	2
American Indian, Eskimo, or Aleut	1	12	2	2	33	9	7	8	1	1
American Indian	–	11	1	2	33	9	7	8	1	1
Eskimo	1	–	–	–	–	–	–	–	–	–
Aleut	–	1	1	–	–	–	–	–	–	–
Asian or Pacific Islander	2	16	3	–	8	3	8	8	–	1
Asian	2	16	3	–	8	3	8	8	–	1
Chinese	–	5	1	–	1	2	3	3	–	–
Filipino	–	2	–	–	1	1	–	–	–	–
Japanese	–	1	–	–	–	–	1	1	–	–
Asian Indian	–	2	2	–	1	–	–	–	–	–
Korean	–	1	–	–	3	–	2	2	–	–
Vietnamese	2	1	–	–	–	–	–	–	–	1
Cambodian	–	2	–	–	–	–	–	–	–	–
Hmong	–	–	–	–	–	–	–	–	–	–
Laotian	–	–	–	–	–	–	1	1	–	–
Thai	–	1	–	–	1	–	1	1	–	–
Other Asian	–	1	–	–	1	–	–	–	–	–
Bangladeshi	–	–	–	–	–	–	–	–	–	–
Burmese	–	–	–	–	–	–	–	–	–	–
Indonesian	–	–	–	–	–	–	–	–	–	–
Malayan	–	–	–	–	–	–	–	–	–	–
Okinawan	–	–	–	–	–	–	–	–	–	–
Pakistani	–	–	–	–	–	–	–	–	–	–
Sri Lankan	–	–	–	–	–	–	–	–	–	–
All other Asian	–	1	–	–	1	–	–	–	–	–
Pacific Islander	–	–	–	–	–	–	–	–	–	–
Hawaiian	–	–	–	–	–	–	–	–	–	–
Samoan	–	–	–	–	–	–	–	–	–	–
Guamanian	–	–	–	–	–	–	–	–	–	–
Other Pacific Islander	–	–	–	–	–	–	–	–	–	–
Tongan	–	–	–	–	–	–	–	–	–	–
Tahitian	–	–	–	–	–	–	–	–	–	–
Northern Mariana Islander	–	–	–	–	–	–	–	–	–	–
Palauan	–	–	–	–	–	–	–	–	–	–
Fijian	–	–	–	–	–	–	–	–	–	–
All other Pacific Islander	–	–	–	–	–	–	–	–	–	–
Other race	2	7	1	–	5	–	3	3	–	1
HISPANIC ORIGIN OF HOUSEHOLDER										
Occupied housing units	**976**	**7 518**	**1 412**	**366**	**3 031**	**1 564**	**2 708**	**3 118**	**356**	**1 237**
Hispanic origin (of any race)	6	24	8	–	13	6	7	7	–	8
Mexican	–	–	1	–	3	2	2	2	–	4
Puerto Rican	2	7	–	–	1	1	–	–	–	1
Cuban	1	–	–	–	1	–	–	–	–	–
Other Hispanic	3	17	7	–	8	3	5	5	–	3
Not of Hispanic origin	970	7 494	1 404	366	3 018	1 558	2 701	3 111	356	1 229
RACE AND HISPANIC ORIGIN OF HOUSEHOLDER										
Occupied housing units	**976**	**7 518**	**1 412**	**366**	**3 031**	**1 564**	**2 708**	**3 118**	**356**	**1 237**
White	966	7 461	1 403	364	2 977	1 549	2 690	3 099	355	1 232
Hispanic origin	3	16	7	–	9	5	5	5	–	7
Not of Hispanic origin	963	7 445	1 396	364	2 968	1 544	2 685	3 094	355	1 225
Black	5	22	3	–	8	3	–	–	–	2
Hispanic origin	2	2	–	–	–	–	–	–	–	–
Not of Hispanic origin	3	20	3	–	8	3	–	–	–	2
American Indian, Eskimo, or Aleut	1	12	2	2	33	9	7	8	1	1
Hispanic origin	–	–	–	–	1	–	–	–	–	–
Not of Hispanic origin	1	12	2	2	32	9	7	8	1	1
Asian or Pacific Islander	2	16	3	–	8	3	8	8	–	1
Hispanic origin	–	–	–	–	1	1	–	–	–	–
Not of Hispanic origin	2	16	3	–	7	2	8	8	–	1
Other race	2	7	1	–	5	–	3	3	–	1
Hispanic origin	1	6	1	–	2	–	2	2	–	1
Not of Hispanic origin	1	1	–	–	3	–	1	1	–	–
PERCENT DISTRIBUTION BY RACE OF HOUSEHOLDER										
Occupied housing units	**100.0**	**100.0**	**100.0**	**100.0**	**100.0**	**100.0**	**100.0**	**100.0**	**100.0**	**100.0**
White	99.0	99.2	99.4	99.5	98.2	99.0	99.3	99.4	99.7	99.6
Black	.5	.3	.2	–	.3	.2	–	–	–	.2
American Indian, Eskimo, or Aleut	.1	.2	.1	.5	1.1	.6	.3	.3	.3	.1
American Indian	–	.1	.1	.5	1.1	.6	.3	.3	.3	.1
Asian or Pacific Islander	.2	.2	.2	–	.3	.2	.3	.3	–	.1
Asian	.2	.2	.2	–	.3	.2	.3	.3	–	.1
Pacific Islander	–	–	–	–	–	–	–	–	–	–
Other race	.2	.1	.1	–	.2	–	.1	.1	–	.1
PERCENT DISTRIBUTION BY HISPANIC ORIGIN OF HOUSEHOLDER										
Occupied housing units	**100.0**	**100.0**	**100.0**	**100.0**	**100.0**	**100.0**	**100.0**	**100.0**	**100.0**	**100.0**
Hispanic origin (of any race)	.6	.3	.6	–	.4	.4	.3	.2	–	.6
Mexican	–	–	.1	–	.1	.1	.1	.1	–	.3
Puerto Rican	.2	.1	–	–	–	.1	–	–	–	.1
Cuban	.1	–	–	–	–	–	–	–	–	–
Other Hispanic	.3	.2	.5	–	.3	.2	.2	.2	–	.2
Not of Hispanic origin	99.4	99.7	99.4	100.0	99.6	99.6	99.7	99.8	100.0	99.4
PERCENT OF HOUSEHOLDERS WHITE, NOT OF HISPANIC ORIGIN										
Occupied housing units	**100.0**	**100.0**	**100.0**	**100.0**	**100.0**	**100.0**	**100.0**	**100.0**	**100.0**	**100.0**
White	99.0	99.2	99.4	99.5	98.2	99.0	99.3	99.4	99.7	99.6
Not of Hispanic origin	98.7	99.0	98.9	99.5	97.9	98.7	99.2	99.2	99.7	99.0

TIPSII [UPF] GH150 CENSUS90 72583600 06/19/92 10:46 AM MACHINE: C DATA:CENSUS90*H1TIPSDA50. 06/12/92 17:21:04 TAPE: NONE FRAME: 20
TSF:CENSUS90*92. 06/15/92 09:17:26 UTF:CENSUS90*93. 06/15/92 09:17:26 META:CENSUS90*H1TABLES50. 06/15/92 09:21:55

Table 5. **Occupied Housing Units by Race and Hispanic Origin of Householder: 1990**—Con.

[For definitions of terms and meanings of symbols, see text]

Place and [In Selected States] County Subdivision [1,000 or More Persons]	Sharon town	Shelburne town	Sheldon town	Shoreham town	Shrewsbury town	South Barre CDP	South Burlington city	South Hero town	Springfield CDP	Springfield town
RACE OF HOUSEHOLDER										
Occupied housing units	**462**	**2 165**	**567**	**388**	**382**	**485**	**5 178**	**522**	**1 820**	**3 877**
White	458	2 139	563	388	379	484	5 059	519	1 807	3 852
Black	1	8	–	–	1	–	26	1	–	2
American Indian, Eskimo, or Aleut	1	2	3	–	1	–	11	2	4	9
American Indian	1	2	3	–	1	–	11	2	4	9
Eskimo	–	–	–	–	–	–	–	–	–	–
Aleut	–	–	–	–	–	–	–	–	–	–
Asian or Pacific Islander	1	15	1	–	–	–	79	–	8	12
Asian	1	15	1	–	–	–	79	–	8	12
Chinese	1	5	–	–	–	–	27	–	1	2
Filipino	–	–	–	–	–	–	4	–	–	–
Japanese	–	2	–	–	–	–	14	–	–	2
Asian Indian	–	4	–	–	–	–	18	–	–	–
Korean	–	2	1	–	–	–	10	–	–	–
Vietnamese	–	–	–	–	–	–	1	–	–	–
Cambodian	–	–	–	–	–	–	1	–	–	–
Hmong	–	–	–	–	–	–	–	–	–	–
Laotian	–	–	–	–	–	–	1	–	6	7
Thai	–	–	–	–	–	–	1	–	–	–
Other Asian	–	2	–	–	–	–	2	–	1	1
Bangladeshi	–	–	–	–	–	–	1	–	–	–
Burmese	–	–	–	–	–	–	–	–	–	–
Indonesian	–	–	–	–	–	–	–	–	–	–
Malayan	–	–	–	–	–	–	–	–	–	–
Okinawan	–	–	–	–	–	–	–	–	–	–
Pakistani	–	1	–	–	–	–	–	–	–	–
Sri Lankan	–	–	–	–	–	–	–	–	1	1
All other Asian	–	1	–	–	–	–	1	–	–	–
Pacific Islander	–	–	–	–	–	–	–	–	–	–
Hawaiian	–	–	–	–	–	–	–	–	–	–
Samoan	–	–	–	–	–	–	–	–	–	–
Guamanian	–	–	–	–	–	–	–	–	–	–
Other Pacific Islander	–	–	–	–	–	–	–	–	–	–
Tongan	–	–	–	–	–	–	–	–	–	–
Tahitian	–	–	–	–	–	–	–	–	–	–
Northern Mariana Islander	–	–	–	–	–	–	–	–	–	–
Palauan	–	–	–	–	–	–	–	–	–	–
Fijian	–	–	–	–	–	–	–	–	–	–
All other Pacific Islander	–	–	–	–	–	–	–	–	–	–
Other race	1	1	–	–	1	1	3	–	1	2
HISPANIC ORIGIN OF HOUSEHOLDER										
Occupied housing units	**462**	**2 165**	**567**	**388**	**382**	**485**	**5 178**	**522**	**1 820**	**3 877**
Hispanic origin (of any race)	1	11	1	1	4	10	44	2	7	16
Mexican	–	2	–	–	–	–	6	–	–	–
Puerto Rican	–	–	–	–	–	–	6	–	–	–
Cuban	–	–	–	–	–	–	–	–	1	1
Other Hispanic	1	9	1	1	4	10	32	2	6	15
Not of Hispanic origin	461	2 154	566	387	378	475	5 134	520	1 813	3 861
RACE AND HISPANIC ORIGIN OF HOUSEHOLDER										
Occupied housing units	**462**	**2 165**	**567**	**388**	**382**	**485**	**5 178**	**522**	**1 820**	**3 877**
White	458	2 139	563	388	379	484	5 059	519	1 807	3 852
Hispanic origin	1	11	1	1	3	10	38	2	6	14
Not of Hispanic origin	457	2 128	562	387	376	474	5 021	517	1 801	3 838
Black	1	8	–	–	1	–	26	1	–	2
Hispanic origin	–	–	–	–	–	–	1	–	–	–
Not of Hispanic origin	1	8	–	–	1	–	25	1	–	2
American Indian, Eskimo, or Aleut	1	2	3	–	1	–	11	2	4	9
Hispanic origin	–	–	–	–	–	–	–	–	–	–
Not of Hispanic origin	1	2	3	–	1	–	11	2	4	9
Asian or Pacific Islander	1	15	1	–	–	–	79	–	8	12
Hispanic origin	–	–	–	–	–	–	2	–	–	–
Not of Hispanic origin	1	15	1	–	–	–	77	–	8	12
Other race	1	1	–	–	1	1	3	–	1	2
Hispanic origin	–	–	–	–	1	–	3	–	1	2
Not of Hispanic origin	1	1	–	–	–	1	–	–	–	–
PERCENT DISTRIBUTION BY RACE OF HOUSEHOLDER										
Occupied housing units	**100.0**	**100.0**	**100.0**	**100.0**	**100.0**	**100.0**	**100.0**	**100.0**	**100.0**	**100.0**
White	99.1	98.8	99.3	100.0	99.2	99.8	97.7	99.4	99.3	99.4
Black	.2	.4	–	–	.3	–	.5	.2	–	.1
American Indian, Eskimo, or Aleut	.2	.1	.5	–	.3	–	.2	.4	.2	.2
American Indian	.2	.1	.5	–	.3	–	.2	.4	.2	.2
Asian or Pacific Islander	.2	.7	.2	–	–	–	1.5	–	.4	.3
Asian	.2	.7	.2	–	–	–	1.5	–	.4	.3
Pacific Islander	–	–	–	–	–	–	–	–	–	–
Other race	.2	–	–	–	.3	.2	.1	–	.1	.1
PERCENT DISTRIBUTION BY HISPANIC ORIGIN OF HOUSEHOLDER										
Occupied housing units	**100.0**	**100.0**	**100.0**	**100.0**	**100.0**	**100.0**	**100.0**	**100.0**	**100.0**	**100.0**
Hispanic origin (of any race)	.2	.5	.2	.3	1.0	2.1	.8	.4	.4	.4
Mexican	–	.1	–	–	–	–	.1	–	–	–
Puerto Rican	–	–	–	–	–	–	.1	–	–	–
Cuban	–	–	–	–	–	–	–	–	.1	–
Other Hispanic	.2	.4	.2	.3	1.0	2.1	.6	.4	.3	.4
Not of Hispanic origin	99.8	99.5	99.8	99.7	99.0	97.9	99.2	99.6	99.6	99.6
PERCENT OF HOUSEHOLDERS WHITE, NOT OF HISPANIC ORIGIN										
Occupied housing units	**100.0**	**100.0**	**100.0**	**100.0**	**100.0**	**100.0**	**100.0**	**100.0**	**100.0**	**100.0**
White	99.1	98.8	99.3	100.0	99.2	99.8	97.7	99.4	99.3	99.4
Not of Hispanic origin	98.9	98.3	99.1	99.7	98.4	97.7	97.0	99.0	99.0	99.0

TIPSII [UPF] GH150 CENSUS90 72583600 06/19/92 10:46 AM MACHINE: C DATA:CENSUS90*H1TIPSDA50. 06/12/92 17:21:04 TAPE: NONE FRAME: 21
TSF:CENSUS90*92. 06/15/92 09:17:26 UTF:CENSUS90*93. 06/15/92 09:17:26 META:CENSUS90*H1TABLES50. 06/15/92 09:21:55

Table 5. **Occupied Housing Units by Race and Hispanic Origin of Householder: 1990**—Con.

[For definitions of terms and meanings of symbols, see text]

Place and [In Selected States] County Subdivision [1,000 or More Persons]	Starksboro town	Stowe town	Swanton village	Swanton town	Thetford town	Townshend town	Troy town	Tunbridge town	Underhill town
RACE OF HOUSEHOLDER									
Occupied housing units	**559**	**1 526**	**944**	**2 026**	**941**	**396**	**555**	**424**	**935**
White	555	1 512	912	1 939	932	392	554	423	930
Black	–	2	1	1	3	1	–	–	2
American Indian, Eskimo, or Aleut	4	3	30	83	5	2	1	–	1
American Indian	4	2	30	83	5	2	1	–	1
Eskimo	–	1	–	–	–	–	–	–	–
Aleut	–	–	–	–	–	–	–	–	–
Asian or Pacific Islander	–	9	–	1	1	1	–	–	2
Asian	–	9	–	1	1	1	–	–	2
Chinese	–	5	–	–	–	–	–	–	–
Filipino	–	1	–	1	–	1	–	–	–
Japanese	–	2	–	–	1	–	–	–	–
Asian Indian	–	–	–	–	–	–	–	–	2
Korean	–	–	–	–	–	–	–	–	–
Vietnamese	–	–	–	–	–	–	–	–	–
Cambodian	–	–	–	–	–	–	–	–	–
Hmong	–	–	–	–	–	–	–	–	–
Laotian	–	–	–	–	–	–	–	–	–
Thai	–	–	–	–	–	–	–	–	–
Other Asian	–	1	–	–	–	–	–	–	–
Bangladeshi	–	–	–	–	–	–	–	–	–
Burmese	–	–	–	–	–	–	–	–	–
Indonesian	–	–	–	–	–	–	–	–	–
Malayan	–	–	–	–	–	–	–	–	–
Okinawan	–	–	–	–	–	–	–	–	–
Pakistani	–	–	–	–	–	–	–	–	–
Sri Lankan	–	–	–	–	–	–	–	–	–
All other Asian	–	1	–	–	–	–	–	–	–
Pacific Islander	–	–	–	–	–	–	–	–	–
Hawaiian	–	–	–	–	–	–	–	–	–
Samoan	–	–	–	–	–	–	–	–	–
Guamanian	–	–	–	–	–	–	–	–	–
Other Pacific Islander	–	–	–	–	–	–	–	–	–
Tongan	–	–	–	–	–	–	–	–	–
Tahitian	–	–	–	–	–	–	–	–	–
Northern Mariana Islander	–	–	–	–	–	–	–	–	–
Palauan	–	–	–	–	–	–	–	–	–
Fijian	–	–	–	–	–	–	–	–	–
All other Pacific Islander	–	–	–	–	–	–	–	–	–
Other race	–	–	1	2	–	–	–	1	–
HISPANIC ORIGIN OF HOUSEHOLDER									
Occupied housing units	**559**	**1 526**	**944**	**2 026**	**941**	**396**	**555**	**424**	**935**
Hispanic origin (of any race)	3	8	4	7	2	1	–	2	4
Mexican	3	2	3	3	–	–	–	–	–
Puerto Rican	–	–	–	–	–	1	–	1	2
Cuban	–	–	–	–	1	–	–	–	–
Other Hispanic	–	6	1	4	1	–	–	1	2
Not of Hispanic origin	556	1 518	940	2 019	939	395	555	422	931
RACE AND HISPANIC ORIGIN OF HOUSEHOLDER									
Occupied housing units	**559**	**1 526**	**944**	**2 026**	**941**	**396**	**555**	**424**	**935**
White	555	1 512	912	1 939	932	392	554	423	930
Hispanic origin	3	8	3	4	2	1	–	1	4
Not of Hispanic origin	552	1 504	909	1 935	930	391	554	422	926
Black	–	2	1	1	3	1	–	–	2
Hispanic origin	–	–	–	–	–	–	–	–	–
Not of Hispanic origin	–	2	1	1	3	1	–	–	2
American Indian, Eskimo, or Aleut	4	3	30	83	5	2	1	–	1
Hispanic origin	–	–	–	–	–	–	–	–	–
Not of Hispanic origin	4	3	30	83	5	2	1	–	1
Asian or Pacific Islander	–	9	–	1	1	1	–	–	2
Hispanic origin	–	–	–	1	–	–	–	–	–
Not of Hispanic origin	–	9	–	–	1	1	–	–	2
Other race	–	–	1	2	–	–	–	1	–
Hispanic origin	–	–	1	2	–	–	–	1	–
Not of Hispanic origin	–	–	–	–	–	–	–	–	–
PERCENT DISTRIBUTION BY RACE OF HOUSEHOLDER									
Occupied housing units	**100.0**	**100.0**	**100.0**	**100.0**	**100.0**	**100.0**	**100.0**	**100.0**	**100.0**
White	99.3	99.1	96.6	95.7	99.0	99.0	99.8	99.8	99.5
Black	–	.1	.1	–	.3	.3	–	–	.2
American Indian, Eskimo, or Aleut	.7	.2	3.2	4.1	.5	.5	.2	–	.1
American Indian	.7	.1	3.2	4.1	.5	.5	.2	–	.1
Asian or Pacific Islander	–	.6	–	–	.1	.3	–	–	.2
Asian	–	.6	–	–	.1	.3	–	–	.2
Pacific Islander	–	–	–	–	–	–	–	–	–
Other race	–	–	.1	.1	–	–	–	.2	–
PERCENT DISTRIBUTION BY HISPANIC ORIGIN OF HOUSEHOLDER									
Occupied housing units	**100.0**	**100.0**	**100.0**	**100.0**	**100.0**	**100.0**	**100.0**	**100.0**	**100.0**
Hispanic origin (of any race)	.5	.5	.4	.3	.2	.3	–	.5	.4
Mexican	.5	.1	.3	.1	–	–	–	–	–
Puerto Rican	–	–	–	–	–	.3	–	.2	.2
Cuban	–	–	–	–	.1	–	–	–	–
Other Hispanic	–	.4	.1	.2	.1	–	–	.2	.2
Not of Hispanic origin	99.5	99.5	99.6	99.7	99.8	99.7	100.0	99.5	99.6
PERCENT OF HOUSEHOLDERS WHITE, NOT OF HISPANIC ORIGIN									
Occupied housing units	**100.0**	**100.0**	**100.0**	**100.0**	**100.0**	**100.0**	**100.0**	**100.0**	**100.0**
White	99.3	99.1	96.6	95.7	99.0	99.0	99.8	99.8	99.5
Not of Hispanic origin	98.7	98.6	96.3	95.5	98.8	98.7	99.8	99.5	99.0

TIPSII [UPF] GH150 CENSUS90 72583600 06/19/92 10:46 AM MACHINE: C DATA:CENSUS90*H1TIPSDA50. 06/12/92 17:21:04 TAPE: NONE FRAME: 22
TSF:CENSUS90*92. 06/15/92 09:17:26 UTF:CENSUS90*93. 06/15/92 09:17:26 META:CENSUS90*H1TABLES50. 06/15/92 09:21:55

Table 5. **Occupied Housing Units by Race and Hispanic Origin of Householder: 1990**—Con.

[For definitions of terms and meanings of symbols, see text]

Place and [In Selected States] County Subdivision [1,000 or More Persons]	Vergennes city	Vernon town	Waitsfield town	Wallingford CDP	Wallingford town	Warren town	Waterbury village	Waterbury town	Waterford town
RACE OF HOUSEHOLDER									
Occupied housing units	**911**	**626**	**574**	**431**	**801**	**512**	**717**	**1 754**	**370**
White	908	625	570	430	799	502	713	1 744	369
Black	–	–	1	–	1	2	1	2	1
American Indian, Eskimo, or Aleut	1	1	1	–	–	6	–	–	–
American Indian	1	–	1	–	–	6	–	–	–
Eskimo	–	–	–	–	–	–	–	–	–
Aleut	–	1	–	–	–	–	–	–	–
Asian or Pacific Islander	2	–	1	1	1	–	1	5	–
Asian	2	–	1	1	1	–	1	4	–
Chinese	–	–	–	–	–	–	1	1	–
Filipino	–	–	1	–	–	–	–	1	–
Japanese	–	–	–	–	–	–	–	1	–
Asian Indian	1	–	–	–	–	–	–	1	–
Korean	1	–	–	1	1	–	–	–	–
Vietnamese	–	–	–	–	–	–	–	–	–
Cambodian	–	–	–	–	–	–	–	–	–
Hmong	–	–	–	–	–	–	–	–	–
Laotian	–	–	–	–	–	–	–	–	–
Thai	–	–	–	–	–	–	–	–	–
Other Asian	–	–	–	–	–	–	–	–	–
Bangladeshi	–	–	–	–	–	–	–	–	–
Burmese	–	–	–	–	–	–	–	–	–
Indonesian	–	–	–	–	–	–	–	–	–
Malayan	–	–	–	–	–	–	–	–	–
Okinawan	–	–	–	–	–	–	–	–	–
Pakistani	–	–	–	–	–	–	–	–	–
Sri Lankan	–	–	–	–	–	–	–	–	–
All other Asian	–	–	–	–	–	–	–	–	–
Pacific Islander	–	–	–	–	–	–	–	1	–
Hawaiian	–	–	–	–	–	–	–	1	–
Samoan	–	–	–	–	–	–	–	–	–
Guamanian	–	–	–	–	–	–	–	–	–
Other Pacific Islander	–	–	–	–	–	–	–	–	–
Tongan	–	–	–	–	–	–	–	–	–
Tahitian	–	–	–	–	–	–	–	–	–
Northern Mariana Islander	–	–	–	–	–	–	–	–	–
Palauan	–	–	–	–	–	–	–	–	–
Fijian	–	–	–	–	–	–	–	–	–
All other Pacific Islander	–	–	–	–	–	–	–	–	–
Other race	–	–	1	–	–	2	2	3	–
HISPANIC ORIGIN OF HOUSEHOLDER									
Occupied housing units	**911**	**626**	**574**	**431**	**801**	**512**	**717**	**1 754**	**370**
Hispanic origin (of any race)	5	1	3	1	1	7	2	6	1
Mexican	3	–	1	–	–	1	1	2	–
Puerto Rican	1	–	2	–	–	3	–	–	–
Cuban	–	–	–	1	1	–	–	–	–
Other Hispanic	1	1	–	–	–	3	1	4	1
Not of Hispanic origin	906	625	571	430	800	505	715	1 748	369
RACE AND HISPANIC ORIGIN OF HOUSEHOLDER									
Occupied housing units	**911**	**626**	**574**	**431**	**801**	**512**	**717**	**1 754**	**370**
White	908	625	570	430	799	502	713	1 744	369
Hispanic origin	5	1	2	1	1	6	2	5	1
Not of Hispanic origin	903	624	568	429	798	496	711	1 739	368
Black	–	–	1	–	1	2	1	2	1
Hispanic origin	–	–	–	–	–	–	–	–	–
Not of Hispanic origin	–	–	1	–	1	2	1	2	1
American Indian, Eskimo, or Aleut	1	1	1	–	–	6	–	–	–
Hispanic origin	–	–	–	–	–	–	–	–	–
Not of Hispanic origin	1	1	1	–	–	6	–	–	–
Asian or Pacific Islander	2	–	1	1	1	–	1	5	–
Hispanic origin	–	–	–	–	–	–	–	–	–
Not of Hispanic origin	2	–	1	1	1	–	1	5	–
Other race	–	–	1	–	–	2	2	3	–
Hispanic origin	–	–	1	–	–	1	–	1	–
Not of Hispanic origin	–	–	–	–	–	1	2	2	–
PERCENT DISTRIBUTION BY RACE OF HOUSEHOLDER									
Occupied housing units	**100.0**	**100.0**	**100.0**	**100.0**	**100.0**	**100.0**	**100.0**	**100.0**	**100.0**
White	99.7	99.8	99.3	99.8	99.8	98.0	99.4	99.4	99.7
Black	–	–	.2	–	.1	.4	.1	.1	.3
American Indian, Eskimo, or Aleut	.1	.2	.2	–	–	1.2	–	–	–
American Indian	.1	–	.2	–	–	1.2	–	–	–
Asian or Pacific Islander	.2	–	.2	.2	.1	–	.1	.3	–
Asian	.2	–	.2	.2	.1	–	.1	.2	–
Pacific Islander	–	–	–	–	–	–	–	.1	–
Other race	–	–	.2	–	–	.4	.3	.2	–
PERCENT DISTRIBUTION BY HISPANIC ORIGIN OF HOUSEHOLDER									
Occupied housing units	**100.0**	**100.0**	**100.0**	**100.0**	**100.0**	**100.0**	**100.0**	**100.0**	**100.0**
Hispanic origin (of any race)	.5	.2	.5	.2	.1	1.4	.3	.3	.3
Mexican	.3	–	.2	–	–	.2	.1	.1	–
Puerto Rican	.1	–	.3	–	–	.6	–	–	–
Cuban	–	–	–	.2	.1	–	–	–	–
Other Hispanic	.1	.2	–	–	–	.6	.1	.2	.3
Not of Hispanic origin	99.5	99.8	99.5	99.8	99.9	98.6	99.7	99.7	99.7
PERCENT OF HOUSEHOLDERS WHITE, NOT OF HISPANIC ORIGIN									
Occupied housing units	**100.0**	**100.0**	**100.0**	**100.0**	**100.0**	**100.0**	**100.0**	**100.0**	**100.0**
White	99.7	99.8	99.3	99.8	99.8	98.0	99.4	99.4	99.7
Not of Hispanic origin	99.1	99.7	99.0	99.5	99.6	96.9	99.2	99.1	99.5

TIPSII [UPF] GH150 CENSUS90 72583600 06/19/92 10:46 AM MACHINE: C DATA:CENSUS90*H1TIPSDA50. 06/12/92 17:21:04 TAPE: NONE FRAME: 23
TSF:CENSUS90*92. 06/15/92 09:17:26 UTF:CENSUS90*93. 06/15/92 09:17:26 META:CENSUS90*H1TABLES50. 06/15/92 09:21:55

Table 5. **Occupied Housing Units by Race and Hispanic Origin of Householder: 1990**—Con.

[For definitions of terms and meanings of symbols, see text]

Place and [In Selected States] County Subdivision [1,000 or More Persons]	Weathersfield town	West Brattleboro CDP	Westford town	Westminster town	West Rutland town	West Rutland CDP	White River Junction CDP	Whitingham town	Wilder CDP
RACE OF HOUSEHOLDER									
Occupied housing units	**1 058**	**1 364**	**599**	**1 075**	**932**	**853**	**1 111**	**438**	**642**
White	1 057	1 354	597	1 067	928	849	1 094	436	629
Black	–	3	2	3	–	–	2	–	2
American Indian, Eskimo, or Aleut	1	2	–	2	2	2	5	2	–
American Indian	1	1	–	2	2	2	5	1	–
Eskimo	–	1	–	–	–	–	–	1	–
Aleut	–	–	–	–	–	–	–	–	–
Asian or Pacific Islander	–	5	–	3	2	2	7	–	11
Asian	–	5	–	3	2	2	7	–	11
Chinese	–	1	–	–	1	1	4	–	4
Filipino	–	–	–	–	–	–	–	–	1
Japanese	–	1	–	2	1	1	2	–	1
Asian Indian	–	3	–	1	–	–	1	–	1
Korean	–	–	–	–	–	–	–	–	2
Vietnamese	–	–	–	–	–	–	–	–	1
Cambodian	–	–	–	–	–	–	–	–	1
Hmong	–	–	–	–	–	–	–	–	–
Laotian	–	–	–	–	–	–	–	–	–
Thai	–	–	–	–	–	–	–	–	–
Other Asian	–	–	–	–	–	–	–	–	–
Bangladeshi	–	–	–	–	–	–	–	–	–
Burmese	–	–	–	–	–	–	–	–	–
Indonesian	–	–	–	–	–	–	–	–	–
Malayan	–	–	–	–	–	–	–	–	–
Okinawan	–	–	–	–	–	–	–	–	–
Pakistani	–	–	–	–	–	–	–	–	–
Sri Lankan	–	–	–	–	–	–	–	–	–
All other Asian	–	–	–	–	–	–	–	–	–
Pacific Islander	–	–	–	–	–	–	–	–	–
Hawaiian	–	–	–	–	–	–	–	–	–
Samoan	–	–	–	–	–	–	–	–	–
Guamanian	–	–	–	–	–	–	–	–	–
Other Pacific Islander	–	–	–	–	–	–	–	–	–
Tongan	–	–	–	–	–	–	–	–	–
Tahitian	–	–	–	–	–	–	–	–	–
Northern Mariana Islander	–	–	–	–	–	–	–	–	–
Palauan	–	–	–	–	–	–	–	–	–
Fijian	–	–	–	–	–	–	–	–	–
All other Pacific Islander	–	–	–	–	–	–	–	–	–
Other race	–	–	–	–	–	–	3	–	–
HISPANIC ORIGIN OF HOUSEHOLDER									
Occupied housing units	**1 058**	**1 364**	**599**	**1 075**	**932**	**853**	**1 111**	**438**	**642**
Hispanic origin (of any race)	3	4	2	4	2	2	5	3	1
Mexican	1	–	1	1	–	–	1	–	1
Puerto Rican	1	3	–	1	–	–	4	3	–
Cuban	1	–	1	–	–	–	–	–	–
Other Hispanic	–	1	–	2	2	2	–	–	–
Not of Hispanic origin	1 055	1 360	597	1 071	930	851	1 106	435	641
RACE AND HISPANIC ORIGIN OF HOUSEHOLDER									
Occupied housing units	**1 058**	**1 364**	**599**	**1 075**	**932**	**853**	**1 111**	**438**	**642**
White	1 057	1 354	597	1 067	928	849	1 094	436	629
Hispanic origin	3	4	2	4	2	2	2	3	1
Not of Hispanic origin	1 054	1 350	595	1 063	926	847	1 092	433	628
Black	–	3	2	3	–	–	2	–	2
Hispanic origin	–	–	–	–	–	–	–	–	–
Not of Hispanic origin	–	3	2	3	–	–	2	–	2
American Indian, Eskimo, or Aleut	1	2	–	2	2	2	5	2	–
Hispanic origin	–	–	–	–	–	–	–	–	–
Not of Hispanic origin	1	2	–	2	2	2	5	2	–
Asian or Pacific Islander	–	5	–	3	2	2	7	–	11
Hispanic origin	–	–	–	–	–	–	–	–	–
Not of Hispanic origin	–	5	–	3	2	2	7	–	11
Other race	–	–	–	–	–	–	3	–	–
Hispanic origin	–	–	–	–	–	–	3	–	–
Not of Hispanic origin	–	–	–	–	–	–	–	–	–
PERCENT DISTRIBUTION BY RACE OF HOUSEHOLDER									
Occupied housing units	**100.0**	**100.0**	**100.0**	**100.0**	**100.0**	**100.0**	**100.0**	**100.0**	**100.0**
White	99.9	99.3	99.7	99.3	99.6	99.5	98.5	99.5	98.0
Black	–	.2	.3	.3	–	–	.2	–	.3
American Indian, Eskimo, or Aleut	.1	.1	–	.2	.2	.2	.5	.5	–
American Indian	.1	.1	–	.2	.2	.2	.5	.2	–
Asian or Pacific Islander	–	.4	–	.3	.2	.2	.6	–	1.7
Asian	–	.4	–	.3	.2	.2	.6	–	1.7
Pacific Islander	–	–	–	–	–	–	–	–	–
Other race	–	–	–	–	–	–	.3	–	–
PERCENT DISTRIBUTION BY HISPANIC ORIGIN OF HOUSEHOLDER									
Occupied housing units	**100.0**	**100.0**	**100.0**	**100.0**	**100.0**	**100.0**	**100.0**	**100.0**	**100.0**
Hispanic origin (of any race)	.3	.3	.3	.4	.2	.2	.5	.7	.2
Mexican	.1	–	.2	.1	–	–	.1	–	.2
Puerto Rican	.1	.2	–	.1	–	–	.4	.7	–
Cuban	.1	–	.2	–	–	–	–	–	–
Other Hispanic	–	.1	–	.2	.2	.2	–	–	–
Not of Hispanic origin	99.7	99.7	99.7	99.6	99.8	99.8	99.5	99.3	99.8
PERCENT OF HOUSEHOLDERS WHITE, NOT OF HISPANIC ORIGIN									
Occupied housing units	**100.0**	**100.0**	**100.0**	**100.0**	**100.0**	**100.0**	**100.0**	**100.0**	**100.0**
White	99.9	99.3	99.7	99.3	99.6	99.5	98.5	99.5	98.0
Not of Hispanic origin	99.6	99.0	99.3	98.9	99.4	99.3	98.3	98.9	97.8

TIPSII [UPF] GH150 CENSUS90 72583600 06/19/92 10:46 AM MACHINE: C DATA:CENSUS90*H1TIPSDA50. 06/12/92 17:21:04 TAPE: NONE FRAME: 24
TSF:CENSUS90*92. 06/15/92 09:17:26 UTF:CENSUS90*93. 06/15/92 09:17:26 META:CENSUS90*H1TABLES50. 06/15/92 09:21:55

Table 5. **Occupied Housing Units by Race and Hispanic Origin of Householder: 1990**—Con.

[For definitions of terms and meanings of symbols, see text]

Place and [In Selected States] County Subdivision [1,000 or More Persons]	Williamstown town	Williston town	Wilmington town	Windsor town	Winooski city	Wolcott town	Woodstock village	Woodstock town
RACE OF HOUSEHOLDER								
Occupied housing units	**1 036**	**1 763**	**803**	**1 463**	**2 826**	**424**	**446**	**1 299**
White	1 035	1 739	797	1 456	2 765	423	445	1 295
Black	1	8	3	1	24	–	1	2
American Indian, Eskimo, or Aleut	–	1	2	5	5	1	–	2
American Indian	–	1	2	5	5	1	–	2
Eskimo	–	–	–	–	–	–	–	–
Aleut	–	–	–	–	–	–	–	–
Asian or Pacific Islander	–	13	1	1	26	–	–	–
Asian	–	13	1	1	26	–	–	–
Chinese	–	3	–	–	7	–	–	–
Filipino	–	–	–	–	3	–	–	–
Japanese	–	1	–	–	2	–	–	–
Asian Indian	–	7	–	–	7	–	–	–
Korean	–	–	–	–	2	–	–	–
Vietnamese	–	1	–	–	2	–	–	–
Cambodian	–	–	–	1	–	–	–	–
Hmong	–	–	–	–	–	–	–	–
Laotian	–	–	–	–	1	–	–	–
Thai	–	–	–	–	–	–	–	–
Other Asian	–	1	1	–	2	–	–	–
Bangladeshi	–	–	–	–	–	–	–	–
Burmese	–	–	–	–	–	–	–	–
Indonesian	–	–	–	–	1	–	–	–
Malayan	–	–	–	–	–	–	–	–
Okinawan	–	–	–	–	–	–	–	–
Pakistani	–	1	–	–	–	–	–	–
Sri Lankan	–	–	–	–	–	–	–	–
All other Asian	–	–	1	–	1	–	–	–
Pacific Islander	–	–	–	–	–	–	–	–
Hawaiian	–	–	–	–	–	–	–	–
Samoan	–	–	–	–	–	–	–	–
Guamanian	–	–	–	–	–	–	–	–
Other Pacific Islander	–	–	–	–	–	–	–	–
Tongan	–	–	–	–	–	–	–	–
Tahitian	–	–	–	–	–	–	–	–
Northern Mariana Islander	–	–	–	–	–	–	–	–
Palauan	–	–	–	–	–	–	–	–
Fijian	–	–	–	–	–	–	–	–
All other Pacific Islander	–	–	–	–	–	–	–	–
Other race	–	2	–	–	6	–	–	–
HISPANIC ORIGIN OF HOUSEHOLDER								
Occupied housing units	**1 036**	**1 763**	**803**	**1 463**	**2 826**	**424**	**446**	**1 299**
Hispanic origin (of any race)	7	16	2	4	24	1	2	6
Mexican	–	1	–	2	6	1	–	2
Puerto Rican	–	1	2	1	4	–	–	1
Cuban	–	–	–	–	–	–	–	1
Other Hispanic	7	14	–	1	14	–	2	2
Not of Hispanic origin	1 029	1 747	801	1 459	2 802	423	444	1 293
RACE AND HISPANIC ORIGIN OF HOUSEHOLDER								
Occupied housing units	**1 036**	**1 763**	**803**	**1 463**	**2 826**	**424**	**446**	**1 299**
White	1 035	1 739	797	1 456	2 765	423	445	1 295
Hispanic origin	7	13	2	4	20	1	2	6
Not of Hispanic origin	1 028	1 726	795	1 452	2 745	422	443	1 289
Black	1	8	3	1	24	–	1	2
Hispanic origin	–	1	–	–	–	–	–	–
Not of Hispanic origin	1	7	3	1	24	–	1	2
American Indian, Eskimo, or Aleut	–	1	2	5	5	1	–	2
Hispanic origin	–	–	–	–	–	–	–	–
Not of Hispanic origin	–	1	2	5	5	1	–	2
Asian or Pacific Islander	–	13	1	1	26	–	–	–
Hispanic origin	–	–	–	–	–	–	–	–
Not of Hispanic origin	–	13	1	1	26	–	–	–
Other race	–	2	–	–	6	–	–	–
Hispanic origin	–	2	–	–	4	–	–	–
Not of Hispanic origin	–	–	–	–	2	–	–	–
PERCENT DISTRIBUTION BY RACE OF HOUSEHOLDER								
Occupied housing units	**100.0**	**100.0**	**100.0**	**100.0**	**100.0**	**100.0**	**100.0**	**100.0**
White	99.9	98.6	99.3	99.5	97.8	99.8	99.8	99.7
Black	.1	.5	.4	.1	.8	–	.2	.2
American Indian, Eskimo, or Aleut	–	.1	.2	.3	.2	.2	–	.2
American Indian	–	.1	.2	.3	.2	.2	–	.2
Asian or Pacific Islander	–	.7	.1	.1	.9	–	–	–
Asian	–	.7	.1	.1	.9	–	–	–
Pacific Islander	–	–	–	–	–	–	–	–
Other race	–	.1	–	–	.2	–	–	–
PERCENT DISTRIBUTION BY HISPANIC ORIGIN OF HOUSEHOLDER								
Occupied housing units	**100.0**	**100.0**	**100.0**	**100.0**	**100.0**	**100.0**	**100.0**	**100.0**
Hispanic origin (of any race)	.7	.9	.2	.3	.8	.2	.4	.5
Mexican	–	.1	–	.1	.2	.2	–	.2
Puerto Rican	–	.1	.2	.1	.1	–	–	.1
Cuban	–	–	–	–	–	–	–	.1
Other Hispanic	.7	.8	–	.1	.5	–	.4	.2
Not of Hispanic origin	99.3	99.1	99.8	99.7	99.2	99.8	99.6	99.5
PERCENT OF HOUSEHOLDERS WHITE, NOT OF HISPANIC ORIGIN								
Occupied housing units	**100.0**	**100.0**	**100.0**	**100.0**	**100.0**	**100.0**	**100.0**	**100.0**
White	99.9	98.6	99.3	99.5	97.8	99.8	99.8	99.7
Not of Hispanic origin	99.2	97.9	99.0	99.2	97.1	99.5	99.3	99.2

TIPSII [UPF] GH150 CENSUS90 72583600 06/19/92 10:46 AM MACHINE: C DATA:CENSUS90*H1TIPSDA50. 06/12/92 17:21:04 TAPE: NONE FRAME: 25
TSF:CENSUS90*92. 06/15/92 09:17:26 UTF:CENSUS90*93. 06/15/92 09:17:26 META:CENSUS90*H1TABLES50. 06/15/92 09:21:55

Table 6. **Summary of General Housing Characteristics of Housing Units With a White Householder: 1990**

[Threshold is 250 persons. For definitions of terms and meanings of symbols, see text]

State / Urban and Rural and Size of Place / Inside and Outside Metropolitan Area / County / Place and [In Selected States] County Subdivision [1,000 or More Persons]	All persons			Housing units with a White householder												
		White						Percent						Specified renter	
	Total	Total	Percent of all persons	Total	Median persons in unit	Mean number of persons per room	Median rooms	Owner	With 1.01 or more persons per room	With householder 65 years and over	1-person households	1 unit, detached or attached	In buildings with 10 or more units	Specified owner, median value (dollars)	Median contract rent (dollars)	Percent with meals included in rent
The State	**562 758**	**555 088**	**98.6**	**208 607**	**2.28**	**.45**	**5.5**	**69.2**	**1.7**	**20.2**	**23.4**	**64.6**	**3.5**	**95 400**	**374**	**.2**
URBAN AND RURAL AND SIZE OF PLACE																
Urban	181 149	177 182	97.8	69 883	2.10	.44	5.2	54.0	1.3	22.1	29.9	49.6	8.0	100 800	390	.2
Inside urbanized area	87 088	84 639	97.2	32 040	2.17	.45	5.1	55.8	1.3	16.1	26.9	53.3	8.8	118 400	456	.2
Central place	39 127	37 876	96.8	14 314	2.02	.46	4.7	40.9	1.6	18.0	32.1	38.2	11.5	113 600	433	.2
Urban fringe	47 961	46 763	97.5	17 726	2.29	.44	5.4	67.9	.9	14.6	22.7	65.4	6.6	120 400	488	.2
Outside urbanized area	94 061	92 543	98.4	37 843	2.04	.43	5.2	52.5	1.4	27.1	32.5	46.5	7.4	88 000	354	.2
Place of 10,000 or more	18 230	18 035	98.9	7 461	2.05	.43	5.3	53.7	1.2	26.7	32.1	45.8	5.6	95 400	386	.2
Place of 2,500 to 9,999	75 831	74 508	98.3	30 382	2.04	.44	5.2	52.3	1.4	27.2	32.6	46.6	7.8	86 100	345	.2
Rural	381 609	377 906	99.0	138 724	2.37	.45	5.7	76.9	1.8	19.3	20.2	72.2	1.2	92 400	358	.3
Place of 1,000 to 2,499	41 601	41 124	98.9	15 690	2.19	.43	5.5	61.9	1.4	26.1	27.5	57.5	3.6	85 200	342	.2
Place of less than 1,000	11 195	11 084	99.0	4 475	2.15	.42	5.7	59.4	1.5	27.8	28.5	56.9	4.1	78 600	303	.4
Other rural	328 813	325 698	99.1	118 559	2.40	.46	5.7	79.6	1.9	18.0	18.9	74.7	.7	94 200	367	.3
INSIDE AND OUTSIDE METROPOLITAN AREA																
Inside metropolitan area	131 439	128 580	97.8	47 465	2.30	.45	5.4	64.5	1.3	14.4	23.0	60.5	6.1	117 300	456	.2
In central city	39 127	37 876	96.8	14 314	2.02	.46	4.7	40.9	1.6	18.0	32.1	38.2	11.5	113 600	433	.2
Not in central city	92 312	90 704	98.3	33 151	2.42	.45	5.7	74.7	1.2	12.9	19.0	70.2	3.8	118 200	474	.1
Urban	47 961	46 763	97.5	17 726	2.29	.44	5.4	67.9	.9	14.6	22.7	65.4	6.6	120 400	488	.2
Inside urbanized area	47 961	46 763	97.5	17 726	2.29	.44	5.4	67.9	.9	14.6	22.7	65.4	6.6	120 400	488	.2
Outside urbanized area	–	–	–	–	–	–	–	–	–	–	–	–	–	–	–	–
Rural	44 351	43 941	99.1	15 425	2.62	.46	5.9	82.4	1.5	10.9	14.9	75.7	.6	115 300	456	.1
Outside metropolitan area	431 319	426 508	98.9	161 142	2.28	.45	5.6	70.7	1.8	21.9	23.6	65.8	2.7	88 700	352	.3
Urban	94 061	92 543	98.4	37 843	2.04	.43	5.2	52.5	1.4	27.1	32.5	46.5	7.4	88 000	354	.2
Inside urbanized area	–	–	–	–	–	–	–	–	–	–	–	–	–	–	–	–
Outside urbanized area	94 061	92 543	98.4	37 843	2.04	.43	5.2	52.5	1.4	27.1	32.5	46.5	7.4	88 000	354	.2
Place of 10,000 or more	18 230	18 035	98.9	7 461	2.05	.43	5.3	53.7	1.2	26.7	32.1	45.8	5.6	95 400	386	.2
Place of 2,500 to 9,999	75 831	74 508	98.3	30 382	2.04	.44	5.2	52.3	1.4	27.2	32.6	46.6	7.8	86 100	345	.2
Rural	337 258	333 965	99.0	123 299	2.35	.45	5.7	76.2	1.9	20.3	20.8	71.7	1.2	88 900	351	.3
COUNTY																
Addison County	32 953	32 506	98.6	11 338	2.39	.45	5.7	74.4	2.0	19.3	20.7	71.4	1.7	93 300	383	.2
Bennington County	35 845	35 464	98.9	13 514	2.24	.44	5.6	70.1	1.8	24.0	24.4	66.2	2.5	97 100	367	.1
Caledonia County	27 846	27 607	99.1	10 310	2.31	.44	5.6	71.4	1.7	23.3	23.3	63.9	3.1	72 700	274	.2
Chittenden County	131 761	128 897	97.8	47 593	2.30	.45	5.4	64.8	1.3	14.2	23.0	60.5	6.1	117 400	456	.2
Essex County	6 405	6 356	99.2	2 330	2.32	.45	5.6	78.4	2.1	24.6	21.2	72.3	1.8	55 200	249	–
Franklin County	39 980	39 201	98.1	14 078	2.44	.47	5.6	72.9	1.9	19.6	19.9	67.0	2.1	81 200	326	.1
Grand Isle County	5 318	5 268	99.1	2 006	2.34	.45	5.6	77.9	1.3	20.1	19.8	74.0	1.7	104 800	361	.3
Lamoille County	19 735	19 557	99.1	7 344	2.29	.46	5.3	70.0	2.3	18.4	23.4	64.3	2.4	88 500	361	.3
Orange County	26 149	25 935	99.2	9 408	2.37	.46	5.6	77.6	2.4	20.7	20.1	72.7	1.1	85 100	334	.3
Orleans County	24 053	23 873	99.3	8 823	2.36	.46	5.7	73.8	1.8	23.4	21.3	69.4	1.6	66 500	260	.3
Rutland County	62 142	61 639	99.2	23 567	2.25	.44	5.6	68.6	1.5	23.2	24.5	63.0	2.6	93 700	372	.3
Washington County	54 928	54 334	98.9	20 816	2.22	.44	5.6	68.8	1.3	21.4	26.2	62.5	4.3	88 600	341	–
Windham County	41 588	41 012	98.6	16 118	2.20	.45	5.3	64.5	1.9	21.3	25.7	61.8	3.7	97 300	381	.6
Windsor County	54 055	53 439	98.9	21 362	2.20	.43	5.5	69.6	1.6	23.8	25.2	66.5	2.8	97 200	385	.5
PLACE AND COUNTY SUBDIVISION																
Addison town	1 023	1 021	99.8	350	2.59	.45	6.3	82.3	1.7	18.9	14.6	86.6	–	99 400	487	–
Alburg town	1 362	1 354	99.4	516	2.30	.45	5.5	79.5	1.6	25.2	23.4	69.2	2.3	62 700	257	1.1
Arlington CDP	1 311	1 301	99.2	534	2.15	.42	5.7	68.7	1.3	31.5	26.2	68.9	.4	95 900	331	–
Arlington town	2 299	2 278	99.1	906	2.22	.43	5.7	73.5	2.6	27.3	23.7	73.0	.2	102 400	341	–
Barnet town	1 415	1 406	99.4	513	2.40	.42	6.3	83.8	1.0	24.8	19.3	79.7	.4	72 900	275	–
Barre city	9 482	9 405	99.2	4 030	1.99	.44	5.1	48.7	1.4	29.3	34.2	43.5	10.0	81 500	318	–
Barre town	7 411	7 372	99.5	2 623	2.48	.44	6.1	83.5	.8	19.3	16.5	77.8	.3	92 200	350	–
Barton town	2 967	2 950	99.4	1 114	2.27	.43	5.7	66.5	1.1	26.4	23.3	59.5	3.5	64 400	247	–
Bellows Falls village	3 313	3 285	99.2	1 329	2.11	.45	5.3	42.1	1.7	29.1	31.8	34.2	10.8	85 400	352	–
Bennington CDP	9 532	9 425	98.9	3 685	2.14	.45	5.3	56.3	1.7	26.0	29.5	51.5	6.4	86 000	367	.2
Bennington town	16 451	16 199	98.5	5 932	2.24	.46	5.3	62.3	2.0	24.4	26.3	54.6	5.3	88 200	366	.1
Berkshire town	1 190	1 169	98.2	392	2.74	.48	6.0	80.9	2.8	14.5	13.3	67.3	–	51 700	281	–
Berlin town	2 561	2 551	99.6	935	2.33	.46	5.2	82.0	1.2	22.7	21.9	59.9	4.2	96 800	351	1.3
Bethel town	1 866	1 843	98.8	710	2.32	.45	5.5	73.4	2.1	22.4	23.8	69.7	2.7	83 300	317	–
Bradford town	2 522	2 504	99.3	904	2.37	.46	5.6	70.7	3.2	22.9	22.3	70.4	1.5	86 400	378	1.2
Braintree town	1 174	1 169	99.6	446	2.35	.48	5.2	86.1	2.0	24.9	21.5	61.0	–	70 700	300	–
Brandon CDP	1 902	1 890	99.4	738	2.28	.44	5.6	64.0	2.3	27.2	24.5	63.0	2.6	83 800	349	–
Brandon town	4 223	4 206	99.6	1 515	2.39	.46	5.5	72.1	1.8	24.2	20.7	66.2	1.3	84 000	360	–
Brattleboro town	12 241	11 913	97.3	5 012	2.02	.45	4.9	50.2	1.5	24.4	32.9	42.7	8.0	98 500	396	.1
Brattleboro CDP	8 612	8 330	96.7	3 475	1.99	.45	4.9	43.9	1.6	22.7	34.0	40.4	10.0	93 100	398	.1
Bridport town	1 137	1 128	99.2	393	2.56	.47	5.8	75.1	3.6	20.1	17.3	77.4	–	87 100	344	–
Brighton town	1 562	1 544	98.8	507	2.20	.43	5.8	69.0	1.8	30.4	28.0	68.8	5.7	51 700	246	–
Bristol village	1 801	1 790	99.4	683	2.35	.45	5.5	62.7	1.6	23.4	25.2	53.1	2.3	88 400	361	–
Bristol town	3 762	3 738	99.4	1 369	2.51	.48	5.4	67.1	2.4	17.3	19.8	58.1	1.6	87 200	376	–
Brookfield town	1 089	1 082	99.4	391	2.47	.45	6.1	84.7	1.8	16.9	17.6	83.1	–	82 200	338	–
Burke town	1 406	1 394	99.1	514	2.48	.45	5.9	78.0	1.9	18.1	20.0	74.9	.4	74 600	302	–
Burlington city	39 127	37 876	96.8	14 314	2.02	.46	4.7	40.9	1.6	18.0	32.1	38.2	11.5	113 600	433	.2
Cabot town	1 043	1 035	99.2	363	2.52	.46	6.0	85.1	1.4	19.3	19.0	84.0	–	72 000	294	–
Calais town	1 521	1 514	99.5	546	2.52	.45	5.9	83.7	2.2	15.0	17.9	85.3	–	78 800	407	–
Cambridge town	2 667	2 649	99.3	975	2.44	.46	5.8	74.8	1.7	13.8	18.5	72.2	.1	93 200	377	–
Canaan town	1 121	1 114	99.4	428	2.35	.46	5.3	72.2	2.3	21.3	23.1	65.9	2.3	64 000	255	–
Castleton town	4 278	4 231	98.9	1 356	2.34	.47	5.4	72.2	2.0	20.4	20.8	68.7	2.4	94 500	354	–
Cavendish town	1 323	1 308	98.9	507	2.26	.44	5.5	76.9	2.0	26.6	21.5	68.6	–	80 000	371	–
Charlotte town	3 148	3 120	99.1	1 091	2.67	.41	6.9	82.0	1.0	11.3	13.9	85.6	–	176 800	422	.6
Chelsea town	1 166	1 155	99.1	427	2.33	.46	5.7	76.8	2.8	26.2	22.5	76.8	4.4	81 800	233	–
Chester town	2 832	2 827	99.8	1 114	2.27	.44	5.6	74.5	1.9	24.2	23.6	71.7	4.8	94 200	362	–
Chester-Chester Depot CDP	1 057	1 055	99.8	470	2.04	.40	5.4	56.0	.9	30.0	32.1	54.0	11.3	98 300	369	–
Chittenden town	1 102	1 085	98.5	400	2.43	.46	5.7	83.8	2.8	13.5	18.0	85.8	–	100 400	415	–
Clarendon town	2 835	2 814	99.3	1 055	2.45	.48	5.2	80.9	1.3	14.9	19.5	64.2	–	95 800	375	–
Colchester town	14 731	14 479	98.3	4 982	2.38	.47	5.3	71.0	1.1	10.1	18.9	64.5	3.0	120 700	466	.1

TIPSII [UPF] GH150 CENSUS90 72583600 06/19/92 10:46 AM MACHINE: C DATA:CENSUS90*H1TIPSDA50. 06/12/92 17:21:04 TAPE: NONE FRAME: 26
TSF:CENSUS90*92. 06/15/92 09:17:26 UTF:CENSUS90*93. 06/15/92 09:17:26 META:CENSUS90*H1TABLES50. 06/15/92 09:21:55

Table 6. **Summary of General Housing Characteristics of Housing Units With a White Householder: 1990**—Con.

[Threshold is 250 persons. For definitions of terms and meanings of symbols, see text]

State / Urban and Rural and Size of Place / Inside and Outside Metropolitan Area / County / Place and [In Selected States] County Subdivision [1,000 or More Persons]	All persons			Housing units with a White householder												
		White						Percent						Specified renter	
	Total	Total	Percent of all persons	Total	Median persons in unit	Mean number of persons per room	Median rooms	Owner	With 1.01 or more persons per room	With householder 65 years and over	1-person households	1 unit, detached or attached	In buildings with 10 or more units	Specified owner, median value (dollars)	Median contract rent (dollars)	Percent with meals included in rent
PLACE AND COUNTY SUBDIVISION—Con.																
Concord town	1 093	1 081	98.9	405	2.40	.46	5.5	85.4	1.0	21.0	18.3	69.6	–	57 500	238	–
Corinth town	1 244	1 235	99.3	415	2.69	.49	5.7	84.6	4.3	18.3	12.0	82.4	–	78 400	365	–
Cornwall town	1 101	1 097	99.6	386	2.46	.42	6.5	81.9	1.8	22.0	15.8	83.9	–	113 300	410	–
Danby town	1 193	1 191	99.8	436	2.45	.48	5.4	78.7	3.9	17.7	19.5	64.9	–	84 200	352	1.3
Danville town	1 917	1 903	99.3	720	2.34	.42	6.1	86.0	1.4	21.1	18.5	84.4	1.0	80 100	248	–
Derby town	4 479	4 425	98.8	1 620	2.38	.47	5.5	77.0	1.7	23.3	20.4	65.9	1.6	75 200	241	.6
Dorset town	1 918	1 915	99.8	794	2.12	.38	6.1	76.8	1.5	29.0	25.2	83.4	–	176 700	450	–
Dummerston town	1 863	1 849	99.2	724	2.26	.45	5.7	78.2	1.5	20.3	22.0	78.6	1.9	103 800	371	.9
East Montpelier town	2 239	2 227	99.5	827	2.40	.43	6.2	85.5	.6	17.9	17.8	75.2	.1	98 800	367	–
Enosburg town	2 535	2 491	98.3	968	2.23	.45	5.4	66.8	2.4	23.2	26.0	60.0	4.1	62 100	275	–
Enosburg Falls village	1 350	1 340	99.3	564	2.05	.41	5.4	63.1	1.1	30.5	30.1	52.7	6.9	63 800	259	–
Essex town	16 498	16 105	97.6	5 931	2.45	.45	5.9	74.2	.7	11.9	19.1	75.6	2.9	121 700	489	.1
Essex Junction village	8 396	8 168	97.3	3 198	2.29	.44	5.6	68.4	.4	15.1	23.6	69.6	4.4	117 900	488	.2
Fairfax town	2 486	2 470	99.4	844	2.68	.48	5.9	83.5	1.5	13.7	13.4	79.6	1.7	96 700	390	–
Fairfield town	1 680	1 661	98.9	521	2.97	.50	6.2	79.8	2.3	12.9	13.8	84.5	–	71 000	350	–
Fair Haven town	2 887	2 867	99.3	1 081	2.34	.44	5.7	65.7	1.9	25.3	23.7	59.4	.6	78 000	339	1.9
Fair Haven CDP	2 432	2 414	99.3	917	2.34	.44	5.7	63.6	1.9	27.2	24.2	57.9	.8	78 400	349	2.1
Ferrisburg town	2 317	2 289	98.8	808	2.45	.45	6.1	83.3	1.2	18.4	15.0	79.8	–	101 800	375	–
Franklin town	1 068	1 058	99.1	360	2.80	.46	6.1	82.8	2.2	19.4	15.8	73.9	–	65 500	264	–
Georgia town	3 753	3 725	99.3	1 175	3.09	.53	5.7	88.7	2.4	10.6	10.4	84.4	–	94 800	424	–
Grand Isle town	1 642	1 629	99.2	640	2.26	.45	5.4	75.8	1.4	16.7	19.5	70.5	3.4	112 200	463	–
Graniteville-East Barre CDP	2 189	2 176	99.4	794	2.44	.48	5.5	71.9	1.8	21.2	20.4	62.7	–	71 300	307	–
Guilford town	1 941	1 932	99.5	718	2.42	.47	5.5	80.1	2.1	15.6	18.7	77.9	–	103 200	429	–
Hardwick town	2 964	2 920	98.5	1 121	2.35	.45	5.5	68.5	2.0	24.4	24.0	60.8	2.2	60 100	294	.6
Hartford town	9 404	9 228	98.1	3 771	2.14	.45	5.2	63.6	1.8	20.1	27.8	56.8	3.3	110 600	435	1.1
Hartland town	2 988	2 961	99.1	1 105	2.42	.46	5.7	80.2	1.8	18.2	15.4	71.2	–	106 700	415	–
Highgate town	3 020	2 911	96.4	959	2.85	.52	5.5	77.8	2.8	15.7	14.1	68.3	–	68 900	314	–
Hinesburg town	3 780	3 755	99.3	1 336	2.55	.47	5.7	83.2	1.9	8.5	16.3	72.5	1.6	107 700	476	–
Huntington town	1 609	1 596	99.2	571	2.51	.50	5.3	89.1	1.9	9.1	15.4	76.4	–	93 300	416	–
Hyde Park town	2 344	2 328	99.3	863	2.42	.47	5.4	80.8	2.2	21.8	21.3	69.9	–	79 300	374	–
Island Pond CDP	1 222	1 208	98.9	381	2.14	.42	5.8	63.0	2.1	31.8	31.0	62.5	7.6	50 000	247	–
Jericho village	1 405	1 390	98.9	448	2.98	.47	6.5	84.4	.9	9.2	8.5	90.6	–	112 300	504	1.4
Jericho town	4 302	4 246	98.7	1 425	2.84	.44	6.6	86.7	1.1	11.4	11.1	88.4	.1	118 000	451	.6
Johnson village	1 470	1 437	97.8	372	2.09	.48	4.5	44.1	1.9	18.5	28.0	35.8	4.0	73 300	326	.5
Johnson town	3 156	3 081	97.6	967	2.36	.49	5.0	66.9	2.8	15.7	20.6	47.7	1.6	76 400	349	.3
Londonderry town	1 506	1 492	99.1	595	2.26	.43	5.7	69.6	1.2	23.7	22.5	75.3	.8	122 600	344	–
Ludlow village	1 123	1 117	99.5	484	1.95	.41	5.1	48.8	1.9	30.0	35.5	39.7	.8	97 600	359	–
Ludlow town	2 302	2 294	99.7	932	2.16	.43	5.3	65.7	1.5	25.9	28.0	57.6	.6	104 400	365	–
Lunenburg town	1 176	1 165	99.1	450	2.32	.45	5.6	78.0	1.8	26.7	19.8	69.8	.4	49 200	247	–
Lyndon town	5 371	5 322	99.1	1 886	2.26	.45	5.4	67.8	1.4	21.6	24.9	56.1	2.4	75 400	289	–
Lyndonville village	1 255	1 245	99.2	547	2.01	.42	5.2	43.5	1.5	27.1	32.4	39.5	7.9	71 900	295	–
Manchester town	3 622	3 590	99.1	1 505	2.08	.40	5.6	65.8	.9	27.1	29.9	68.2	.8	155 200	410	–
Manchester Center CDP	1 574	1 561	99.2	696	2.01	.42	5.0	58.9	1.0	25.9	33.6	56.9	1.7	138 500	411	–
Marshfield town	1 331	1 319	99.1	479	2.44	.47	5.6	80.8	2.5	16.5	17.3	76.8	–	69 700	318	–
Mendon town	1 049	1 039	99.0	400	2.30	.41	6.2	78.3	1.3	17.0	18.8	82.0	.8	148 800	504	–
Middlebury CDP	6 007	5 778	96.2	1 722	1.99	.41	5.2	54.9	1.5	25.7	33.1	56.6	6.2	109 800	409	.3
Middlebury town	8 034	7 798	97.1	2 467	2.12	.43	5.4	62.5	1.8	23.1	28.7	61.1	4.3	107 200	406	.2
Middlesex town	1 514	1 506	99.5	544	2.49	.46	5.9	90.1	.9	12.7	20.8	82.5	–	79 600	338	–
Milton village	1 578	1 571	99.6	548	2.63	.49	5.7	72.1	2.2	15.3	16.8	72.8	3.1	97 000	413	.7
Milton town	8 404	8 343	99.3	2 755	2.91	.52	5.5	85.6	2.3	9.3	12.5	72.2	.9	98 800	422	.3
Monkton town	1 482	1 468	99.1	501	2.77	.48	5.9	88.8	2.2	12.4	12.2	83.6	–	93 700	388	–
Montpelier city	8 247	8 097	98.2	3 499	1.93	.40	5.4	57.2	.9	25.0	36.3	51.1	8.2	96 200	352	–
Moretown town	1 415	1 408	99.5	540	2.32	.45	5.6	77.8	.7	17.4	20.4	72.2	4.4	90 000	385	.9
Morristown town	4 733	4 709	99.5	1 838	2.22	.46	5.2	61.3	2.2	21.7	26.1	58.5	5.6	84 600	349	.1
Morrisville village	1 984	1 973	99.4	829	1.95	.43	4.7	45.2	1.7	30.9	35.7	42.0	12.4	79 400	333	–
Mount Holly town	1 093	1 091	99.8	418	2.30	.44	5.5	81.8	2.4	22.5	20.8	80.6	–	91 500	325	–
Newbury town	1 985	1 967	99.1	759	2.29	.44	5.6	75.1	3.0	24.2	21.3	69.7	1.7	88 700	314	1.2
Newfane town	1 555	1 539	99.0	601	2.31	.43	5.8	78.7	2.8	17.8	20.3	82.4	–	98 500	453	–
New Haven town	1 375	1 368	99.5	496	2.52	.44	6.0	81.0	1.2	16.1	18.3	78.4	–	90 400	395	–
Newport city	4 434	4 387	98.9	1 812	2.12	.44	5.4	55.0	1.2	28.4	30.5	53.5	3.5	69 000	270	.4
Newport town	1 367	1 365	99.9	463	2.72	.48	6.0	86.8	1.7	18.6	11.9	81.6	.4	69 600	300	2.2
North Bennington village	1 520	1 475	97.0	412	2.19	.41	6.0	63.6	1.0	28.4	31.1	61.2	1.7	89 600	367	–
Northfield village	1 889	1 867	98.8	737	2.11	.42	5.6	52.6	1.6	28.0	32.3	47.8	7.6	77 200	325	–
Northfield town	5 610	5 490	97.9	1 675	2.33	.45	5.6	69.4	1.9	22.7	24.5	60.7	3.4	81 700	341	–
Norwich town	3 093	3 022	97.7	1 178	2.29	.41	6.3	71.6	.9	18.7	25.4	80.6	.3	185 100	478	.7
Orwell town	1 114	1 110	99.6	380	2.64	.44	6.3	81.6	1.1	18.7	14.2	86.6	–	87 400	388	–
Pawlet town	1 314	1 312	99.8	524	2.20	.40	6.0	71.2	1.7	26.9	22.5	77.5	–	80 200	323	–
Pittsford town	2 919	2 908	99.6	1 154	2.25	.44	5.6	71.7	1.0	20.5	22.5	66.2	3.4	95 700	373	–
Plainfield town	1 302	1 262	96.9	450	2.33	.43	5.8	68.4	1.3	17.1	24.7	70.9	–	76 500	346	–
Poultney village	1 731	1 711	98.8	518	2.08	.40	5.7	56.9	.6	27.8	32.4	52.9	4.4	79 500	340	–
Poultney town	3 498	3 470	99.2	1 176	2.21	.41	5.9	71.9	1.2	25.3	24.7	66.8	2.0	80 600	340	–
Pownal town	3 485	3 460	99.3	1 273	2.43	.50	5.2	77.8	2.9	16.3	20.0	64.8	–	87 700	352	–
Proctor town	1 979	1 972	99.6	765	2.32	.42	5.9	72.9	.7	29.3	22.5	64.1	1.6	89 600	379	–
Putney town	2 352	2 316	98.5	871	2.24	.48	5.1	63.0	1.8	13.4	24.6	63.6	1.0	96 000	415	5.4
Randolph town	4 764	4 711	98.9	1 600	2.27	.43	5.8	68.2	1.2	25.4	22.8	64.0	2.9	87 100	317	.2
Richford village	1 425	1 400	98.2	556	2.16	.43	5.7	63.3	2.2	29.7	27.3	60.6	4.3	43 200	255	–
Richford town	2 178	2 150	98.7	818	2.25	.44	5.7	69.6	2.4	26.3	24.8	67.7	2.9	44 200	257	–
Richmond town	3 729	3 696	99.1	1 333	2.60	.47	5.8	79.8	1.7	9.3	15.8	66.3	1.1	113 100	438	–
Rochester town	1 181	1 164	98.6	463	2.25	.43	5.7	69.1	3.0	24.4	23.5	74.1	–	84 100	319	–
Rockingham town	5 484	5 439	99.2	2 147	2.21	.45	5.4	55.8	2.2	27.2	27.2	48.4	6.7	87 700	349	.4

TIPSII [UPF] GH150 CENSUS90 72583600 06/19/92 10:46 AM MACHINE: C DATA:CENSUS90*H1TIPSDA50. 06/12/92 17:21:04 TAPE: NONE FRAME: 27
TSF:CENSUS90*92. 06/15/92 09:17:26 UTF:CENSUS90*93. 06/15/92 09:17:26 META:CENSUS90*H1TABLES50. 06/15/92 09:21:55

Table 6. **Summary of General Housing Characteristics of Housing Units With a White Householder: 1990**—Con.

[Threshold is 250 persons. For definitions of terms and meanings of symbols, see text]

State / Urban and Rural and Size of Place / Inside and Outside Metropolitan Area / County / Place and [In Selected States] County Subdivision [1,000 or More Persons]	All persons			Housing units with a White householder												
		White						Percent							Specified renter	
	Total	Total	Percent of all persons	Total	Median persons in unit	Mean number of persons per room	Median rooms	Owner	With 1.01 or more persons per room	With householder 65 years and over	1-person households	1 unit, detached or attached	In buildings with 10 or more units	Specified owner, median value (dollars)	Median contract rent (dollars)	Percent with meals included in rent
PLACE AND COUNTY SUBDIVISION—Con.																
Royalton town	2 389	2 363	98.9	966	2.10	.45	5.2	61.2	2.5	17.2	31.9	56.5	–	88 000	392	–
Rutland city	18 230	18 035	98.9	7 461	2.05	.43	5.3	53.7	1.2	26.7	32.1	45.8	5.6	95 400	386	.2
Rutland town	3 781	3 748	99.1	1 403	2.41	.42	6.3	80.6	.7	20.0	18.6	81.2	.9	133 000	410	.4
Ryegate town	1 058	1 052	99.4	364	2.56	.44	6.3	83.5	1.6	22.3	15.4	80.2	–	75 700	360	–
St. Albans city	7 339	7 199	98.1	2 977	2.10	.45	5.1	50.2	1.5	27.3	30.3	43.0	6.2	85 100	347	.1
St. Albans town	4 606	4 546	98.7	1 549	2.46	.47	5.5	80.1	.8	16.7	17.2	74.4	–	95 900	389	.3
St. Johnsbury CDP	6 424	6 359	99.0	2 690	2.03	.42	5.3	51.5	1.2	29.5	32.5	43.7	8.9	75 200	265	.2
St. Johnsbury town	7 608	7 538	99.1	3 099	2.11	.43	5.3	56.5	1.2	27.6	30.4	46.9	7.8	74 500	265	.2
Salisbury town	1 024	1 018	99.4	355	2.61	.46	6.0	82.3	1.1	19.7	14.4	82.8	–	90 600	388	–
Shaftsbury town	3 368	3 346	99.3	1 232	2.41	.45	5.9	84.2	.9	20.9	17.0	83.4	.1	95 600	391	.6
Sharon town	1 211	1 191	98.3	458	2.34	.47	5.3	79.3	1.7	15.9	20.7	66.4	–	95 900	386	–
Shelburne town	5 871	5 775	98.4	2 139	2.41	.40	6.7	82.9	.9	14.4	18.9	81.9	.1	149 800	542	.6
Sheldon town	1 748	1 734	99.2	563	2.88	.50	5.8	83.1	2.8	13.9	11.2	78.5	–	67 800	322	–
Shoreham town	1 115	1 113	99.8	388	2.53	.45	5.9	79.6	3.1	18.0	15.7	79.9	.3	84 700	359	1.9
Shrewsbury town	1 107	1 095	98.9	379	2.42	.45	6.0	87.3	1.8	16.9	17.2	83.6	–	90 400	337	–
South Barre CDP	1 314	1 306	99.4	484	2.35	.44	6.0	80.0	.2	21.1	19.6	74.2	.6	94 100	404	–
South Burlington city	12 809	12 429	97.0	5 059	2.17	.41	5.5	72.0	.7	17.3	24.8	69.2	8.0	120 700	577	.2
South Hero town	1 404	1 392	99.1	519	2.40	.44	5.9	75.9	.6	16.8	17.5	80.2	–	142 800	400	–
Springfield CDP	4 207	4 149	98.6	1 807	2.01	.42	5.3	55.4	1.1	35.0	32.8	52.9	12.2	74 600	343	.2
Springfield town	9 579	9 471	98.9	3 852	2.16	.43	5.5	66.2	1.2	30.2	26.5	63.6	6.7	81 800	353	.2
Starksboro town	1 511	1 497	99.1	555	2.40	.49	5.3	86.1	3.1	14.6	18.2	64.3	–	90 000	360	–
Stowe town	3 433	3 399	99.0	1 512	2.02	.40	5.5	61.1	1.3	18.9	31.0	63.0	4.0	161 600	405	.7
Swanton village	2 360	2 273	96.3	912	2.20	.44	5.4	68.0	1.4	29.1	26.0	59.3	3.2	78 100	320	–
Swanton town	5 636	5 366	95.2	1 939	2.44	.47	5.5	76.3	1.6	21.6	18.6	68.0	1.5	82 600	323	–
Thetford town	2 438	2 404	98.6	932	2.32	.45	5.6	75.5	2.0	15.2	21.5	82.1	–	107 900	427	–
Townshend town	1 019	1 007	98.8	392	2.24	.44	5.5	72.4	2.0	21.4	20.9	79.8	–	96 800	377	–
Troy town	1 609	1 604	99.7	554	2.58	.47	5.9	75.8	1.8	21.8	17.3	75.5	–	55 600	257	–
Tunbridge town	1 154	1 150	99.7	423	2.36	.45	5.7	83.0	2.8	20.1	16.5	80.4	–	75 000	311	–
Underhill town	2 799	2 780	99.3	930	2.86	.46	6.4	89.1	1.3	8.9	13.0	88.5	–	120 800	461	–
Vergennes city	2 578	2 534	98.3	908	2.25	.46	5.2	63.9	1.7	21.9	28.6	56.3	6.4	85 400	353	.3
Vernon town	1 850	1 845	99.7	625	2.47	.47	5.8	81.1	1.3	18.9	17.0	77.4	1.8	110 900	384	–
Waitsfield town	1 422	1 411	99.2	570	2.23	.42	5.5	67.2	1.2	15.6	22.6	64.0	3.0	115 100	368	–
Wallingford CDP	1 148	1 139	99.2	430	2.41	.44	5.9	74.4	.9	26.0	23.0	71.4	5.6	89 500	314	–
Wallingford town	2 184	2 172	99.5	799	2.47	.45	5.9	79.1	1.3	21.5	20.0	78.0	3.0	91 800	320	–
Warren town	1 172	1 150	98.1	502	2.07	.40	5.5	67.9	1.8	10.6	30.1	75.3	3.4	118 800	422	–
Waterbury village	1 702	1 690	99.3	713	1.89	.42	4.7	47.3	1.3	27.3	37.3	42.4	4.6	85 900	354	–
Waterbury town	4 589	4 560	99.4	1 744	2.24	.44	5.4	68.3	1.3	18.9	25.4	59.0	1.9	98 500	366	–
Waterford town	1 190	1 177	98.9	369	2.41	.44	6.2	91.3	1.9	17.1	11.7	90.0	–	86 000	313	–
Weathersfield town	2 674	2 664	99.6	1 057	2.25	.45	5.3	85.3	1.9	24.2	19.7	68.1	–	90 500	369	.8
West Brattleboro CDP	3 135	3 093	98.7	1 354	2.04	.46	4.7	62.9	1.3	29.9	31.9	42.7	4.1	113 500	381	–
Westford town	1 740	1 725	99.1	597	2.65	.48	5.8	87.8	2.5	9.0	13.1	79.4	–	102 900	371	–
Westminster town	3 026	2 996	99.0	1 067	2.45	.48	5.5	79.9	2.4	15.8	18.6	77.3	–	83 200	346	3.9
West Rutland town	2 448	2 427	99.1	928	2.36	.43	6.0	72.6	1.9	25.2	21.4	65.3	–	86 400	371	–
West Rutland CDP	2 246	2 225	99.1	849	2.36	.43	6.0	70.7	1.9	25.9	21.7	63.8	–	86 400	370	–
White River Junction CDP	2 521	2 467	97.9	1 094	1.97	.46	4.5	46.0	2.4	24.9	34.8	38.5	2.7	99 200	397	2.4
Whitingham town	1 177	1 173	99.7	436	2.37	.46	5.7	81.7	2.3	19.5	16.7	78.0	–	85 700	392	–
Wilder CDP	1 576	1 539	97.7	629	2.21	.44	5.5	73.4	.5	19.9	24.2	66.3	.3	106 300	501	–
Williamstown town	2 839	2 833	99.8	1 035	2.44	.49	5.3	81.0	2.9	16.6	19.1	63.1	1.0	80 400	295	–
Williston town	4 887	4 821	98.6	1 739	2.45	.43	6.1	83.2	1.2	11.3	17.0	76.4	.1	125 400	547	–
Wilmington town	1 968	1 953	99.2	797	2.13	.43	5.4	64.2	2.1	14.3	27.0	65.0	–	107 300	371	–
Windsor town	3 714	3 684	99.2	1 456	2.14	.43	5.5	60.2	1.1	28.0	29.3	57.1	7.8	84 100	319	.2
Winooski city	6 649	6 491	97.6	2 765	2.08	.48	4.6	40.5	1.9	20.8	29.6	34.6	16.5	94 800	425	.1
Wolcott town	1 229	1 228	99.9	423	2.70	.52	5.5	81.3	4.3	16.5	17.0	76.8	–	66 100	320	–
Woodstock village	1 037	1 031	99.4	445	1.87	.37	5.6	47.9	.7	33.0	37.5	52.6	1.1	167 100	450	.9
Woodstock town	3 212	3 180	99.0	1 295	2.12	.39	5.9	65.6	1.2	27.4	26.6	69.1	.5	153 900	453	.7

TIPSII [UPF] GH150 CENSUS90 72583600 06/19/92 10:46 AM MACHINE: C DATA:CENSUS90*H1TIPSDA50. 06/12/92 17:21:04 TAPE: NONE FRAME: 28
TSF:CENSUS90*92. 06/15/92 09:17:26 UTF:CENSUS90*93. 06/15/92 09:17:26 META:CENSUS90*H1TABLES50. 06/15/92 09:21:55

Table 7. **Summary of General Housing Characteristics of Housing Units With a Black Householder: 1990**

[Threshold is 250 persons. For definitions of terms and meanings of symbols, see text]

State / Urban and Rural and Size of Place / Inside and Outside Metropolitan Area / County / Place and [In Selected States] County Subdivision [1,000 or More Persons]	All persons			Housing units with a Black householder												
		Black						Percent							Specified renter	
	Total	Total	Percent of all persons	Total	Median persons in unit	Mean number of persons per room	Median rooms	Owner	With 1.01 or more persons per room	With householder 65 years and over	1-person households	1 unit, detached or attached	In buildings with 10 or more units	Specified owner, median value (dollars)	Median contract rent (dollars)	Percent with meals included in rent
The State	**562 758**	**1 951**	**.3**	**557**	**2.22**	**.51**	**4.6**	**40.0**	**5.9**	**8.6**	**30.0**	**42.4**	**8.8**	**105 700**	**447**	**–**
URBAN AND RURAL AND SIZE OF PLACE																
Urban	181 149	1 100	.6	323	2.14	.55	4.2	23.8	7.7	5.6	33.7	28.5	14.2	103 400	453	–
Inside urbanized area	87 088	687	.8	235	2.11	.55	4.2	24.3	8.1	4.7	32.8	31.1	14.0	105 900	476	–
Central place	39 127	390	1.0	131	2.07	.59	3.8	15.3	9.9	5.3	34.4	19.1	13.7	93 300	448	–
Urban fringe	47 961	297	.6	104	2.17	.51	4.8	35.6	5.8	3.8	30.8	46.2	14.4	110 000	567	–
Outside urbanized area	94 061	413	.4	88	2.25	.55	4.2	22.7	6.8	8.0	36.4	21.6	14.8	90 000	401	–
Place of 10,000 or more	18 230	72	.4	22	1.90	.52	3.8	22.7	13.6	13.6	40.9	18.2	4.5	112 500	375	–
Place of 2,500 to 9,999	75 831	341	.4	66	2.41	.55	4.4	22.7	4.5	6.1	34.8	22.7	18.2	87 500	408	–
Rural	381 609	851	.2	234	2.32	.47	5.4	62.4	3.4	12.8	24.8	61.5	1.3	110 200	423	–
Place of 1,000 to 2,499	41 601	91	.2	22	1.94	.37	4.8	45.5	–	31.8	31.8	50.0	4.5	93 300	387	–
Place of less than 1,000	11 195	23	.2	7	2.13	.29	8.5+	42.9	–	28.6	14.3	57.1	–	162 500	313	–
Other rural	328 813	737	.2	205	2.39	.49	5.5	64.9	3.9	10.2	24.4	62.9	1.0	113 600	442	–
INSIDE AND OUTSIDE METROPOLITAN AREA																
Inside metropolitan area	131 439	814	.6	279	2.17	.53	4.4	31.9	7.2	4.7	31.2	36.9	11.8	113 200	478	–
In central city	39 127	390	1.0	131	2.07	.59	3.8	15.3	9.9	5.3	34.4	19.1	13.7	93 300	448	–
Not in central city	92 312	424	.5	148	2.26	.50	5.1	46.6	4.7	4.1	28.4	52.7	10.1	117 600	555	–
Urban	47 961	297	.6	104	2.17	.51	4.8	35.6	5.8	3.8	30.8	46.2	14.4	110 000	567	–
Inside urbanized area	47 961	297	.6	104	2.17	.51	4.8	35.6	5.8	3.8	30.8	46.2	14.4	110 000	567	–
Outside urbanized area	–	–	–	–	–	–	–	–	–	–	–	–	–	–	–	–
Rural	44 351	127	.3	44	2.50	.48	6.5	72.7	2.3	4.5	22.7	68.2	–	168 800	488	–
Outside metropolitan area	431 319	1 137	.3	278	2.28	.49	4.9	48.2	4.7	12.6	28.8	47.8	5.8	97 700	402	–
Urban	94 061	413	.4	88	2.25	.55	4.2	22.7	6.8	8.0	36.4	21.6	14.8	90 000	401	–
Inside urbanized area	–	–	–	–	–	–	–	–	–	–	–	–	–	–	–	–
Outside urbanized area	94 061	413	.4	88	2.25	.55	4.2	22.7	6.8	8.0	36.4	21.6	14.8	90 000	401	–
Place of 10,000 or more	18 230	72	.4	22	1.90	.52	3.8	22.7	13.6	13.6	40.9	18.2	4.5	112 500	375	–
Place of 2,500 to 9,999	75 831	341	.4	66	2.41	.55	4.4	22.7	4.5	6.1	34.8	22.7	18.2	87 500	408	–
Rural	337 258	724	.2	190	2.28	.47	5.3	60.0	3.7	14.7	25.3	60.0	1.6	98 500	403	–
COUNTY																
Chittenden County	131 761	819	.6	282	2.20	.53	4.4	33.0	6.7	4.6	30.5	36.9	11.7	111 900	477	–
PLACE AND COUNTY SUBDIVISION																
Burlington city	39 127	390	1.0	131	2.07	.59	3.8	15.3	9.9	5.3	34.4	19.1	13.7	93 300	448	–

TIPSII [UPF] GH150 CENSUS90 72583600 06/19/92 10:46 AM MACHINE: C DATA:CENSUS90*H1TIPSDA50. 06/12/92 17:21:04 TAPE: NONE FRAME: 29
TSF:CENSUS90*92. 06/15/92 09:17:26 UTF:CENSUS90*93. 06/15/92 09:17:26 META:CENSUS90*H1TABLES50. 06/15/92 09:21:55

Table 8. **Summary of General Housing Characteristics of Housing Units With an American Indian, Eskimo, or Aleut Householder: 1990**

[Threshold is 250 persons. For definitions of terms and meanings of symbols, see text]

State Urban and Rural and Size of Place Inside and Outside Metropolitan Area County Place and [In Selected States] County Subdivision [1,000 or More Persons]	All persons			Housing units with an American Indian, Eskimo, or Aleut householder												
		American Indian, Eskimo, or Aleut						Percent							Specified renter	
	Total	Total	Percent of all persons	Total	Median persons in unit	Mean number of persons per room	Median rooms	Owner	With 1.01 or more persons per room	With householder 65 years and over	1-person households	1 unit, detached or attached	In buildings with 10 or more units	Specified owner, median value (dollars)	Median contract rent (dollars)	Percent with meals included in rent
The State	**562 758**	**1 696**	**.3**	**591**	**2.55**	**.57**	**4.8**	**45.5**	**5.6**	**8.8**	**19.5**	**44.0**	**5.6**	**75 000**	**365**	**.3**
URBAN AND RURAL AND SIZE OF PLACE																
Urban	181 149	496	.3	184	2.26	.57	4.3	21.7	6.0	9.2	25.5	25.5	14.1	89 300	379	–
Inside urbanized area	87 088	231	.3	83	2.25	.59	4.1	20.5	7.2	3.6	19.3	28.9	16.9	112 500	420	–
Central place	39 127	123	.3	46	2.11	.68	3.5	6.5	8.7	6.5	26.1	8.7	19.6	125 000	394	–
Urban fringe	47 961	108	.2	37	2.41	.52	4.4	37.8	5.4	–	10.8	54.1	13.5	100 000	456	–
Outside urbanized area	94 061	265	.3	101	2.28	.55	4.6	22.8	5.0	13.9	30.7	22.8	11.9	81 700	342	–
Place of 10,000 or more	18 230	23	.1	12	2.00	.67	3.5	8.3	–	16.7	50.0	8.3	33.3	37 500	325	–
Place of 2,500 to 9,999	75 831	242	.3	89	2.28	.53	4.7	24.7	5.6	13.5	28.1	24.7	9.0	83 300	342	–
Rural	381 609	1 200	.3	407	2.76	.57	5.0	56.3	5.4	8.6	16.7	52.3	1.7	69 400	355	.6
Place of 1,000 to 2,499	41 601	164	.4	57	2.32	.53	5.0	45.6	3.5	14.0	21.1	45.6	5.3	62 500	322	–
Place of less than 1,000	11 195	40	.4	17	2.75	.57	4.6	23.5	5.9	5.9	5.9	29.4	5.9	85 000	296	–
Other rural	328 813	996	.3	333	2.88	.58	5.1	59.8	5.7	7.8	16.5	54.7	.9	70 000	367	.8
INSIDE AND OUTSIDE METROPOLITAN AREA																
Inside metropolitan area	131 439	299	.2	109	2.34	.59	4.3	30.3	7.3	4.6	18.3	35.8	12.8	96 000	411	–
In central city	39 127	123	.3	46	2.11	.68	3.5	6.5	8.7	6.5	26.1	8.7	19.6	125 000	394	–
Not in central city	92 312	176	.2	63	2.54	.55	4.7	47.6	6.3	3.2	12.7	55.6	7.9	94 000	417	–
Urban	47 961	108	.2	37	2.41	.52	4.4	37.8	5.4	–	10.8	54.1	13.5	100 000	456	–
Inside urbanized area	47 961	108	.2	37	2.41	.52	4.4	37.8	5.4	–	10.8	54.1	13.5	100 000	456	–
Outside urbanized area	–	–	–	–	–	–	–	–	–	–	–	–	–	–	–	–
Rural	44 351	68	.2	26	2.83	.59	5.1	61.5	7.7	7.7	15.4	57.7	–	92 500	388	–
Outside metropolitan area	431 319	1 397	.3	482	2.64	.57	5.0	49.0	5.2	9.8	19.7	45.9	3.9	68 500	349	.4
Urban	94 061	265	.3	101	2.28	.55	4.6	22.8	5.0	13.9	30.7	22.8	11.9	81 700	342	–
Inside urbanized area	–	–	–	–	–	–	–	–	–	–	–	–	–	–	–	–
Outside urbanized area	94 061	265	.3	101	2.28	.55	4.6	22.8	5.0	13.9	30.7	22.8	11.9	81 700	342	–
Place of 10,000 or more	18 230	23	.1	12	2.00	.67	3.5	8.3	–	16.7	50.0	8.3	33.3	37 500	325	–
Place of 2,500 to 9,999	75 831	242	.3	89	2.28	.53	4.7	24.7	5.6	13.5	28.1	24.7	9.0	83 300	342	–
Rural	337 258	1 132	.3	381	2.75	.57	5.0	55.9	5.2	8.7	16.8	52.0	1.8	67 700	352	.6
COUNTY																
Chittenden County	131 761	294	.2	105	2.34	.60	4.3	29.5	8.6	4.8	17.1	35.2	13.3	96 700	414	–
Franklin County	39 980	585	1.5	199	2.96	.60	5.0	54.8	6.0	8.5	12.6	47.2	1.5	62 500	300	–
PLACE AND COUNTY SUBDIVISION																
Swanton town	5 636	252	4.5	83	2.95	.59	5.1	63.9	3.6	14.5	12.0	51.8	2.4	68 100	263	–

TIPSII [UPF] GH150 CENSUS90 72583600 06/19/92 10:46 AM MACHINE: C DATA:CENSUS90*H1TIPSDA50. 06/12/92 17:21:04 TAPE: NONE FRAME: 30
TSF:CENSUS90*92. 06/15/92 09:17:26 UTF:CENSUS90*93. 06/15/92 09:17:26 META:CENSUS90*H1TABLES50. 06/15/92 09:21:55

Table 9. **Summary of General Housing Characteristics of Housing Units With an Asian or Pacific Islander Householder: 1990**

[Threshold is 250 persons. For definitions of terms and meanings of symbols, see text]

State / Urban and Rural and Size of Place / Inside and Outside Metropolitan Area / County / Place and [In Selected States] County Subdivision [1,000 or More Persons]	All persons			Housing units with an Asian or Pacific Islander householder												
		Asian or Pacific Islander						Percent							Specified renter	
	Total	Total	Percent of all persons	Total	Median persons in unit	Mean number of persons per room	Median rooms	Owner	With 1.01 or more persons per room	With householder 65 years and over	1-person households	1 unit, detached or attached	In buildings with 10 or more units	Specified owner, median value (dollars)	Median contract rent (dollars)	Percent with meals included in rent
The State	**562 758**	**3 215**	**.6**	**718**	**2.53**	**.55**	**4.8**	**48.5**	**7.4**	**4.0**	**21.2**	**50.1**	**9.1**	**118 100**	**483**	**.5**
URBAN AND RURAL AND SIZE OF PLACE																
Urban	181 149	1 955	1.1	507	2.67	.58	4.6	40.6	9.1	2.6	21.3	44.2	11.8	122 200	492	–
Inside urbanized area	87 088	1 296	1.5	356	2.58	.56	4.5	40.4	8.7	2.2	20.2	43.3	13.2	129 400	518	–
Central place	39 127	583	1.5	151	2.35	.63	4.0	18.5	12.6	2.6	25.8	24.5	11.3	112 500	473	–
Urban fringe	47 961	713	1.5	205	2.80	.53	5.0	56.6	5.9	2.0	16.1	57.1	14.6	133 600	552	–
Outside urbanized area	94 061	659	.7	151	2.95	.63	4.6	41.1	9.9	3.3	23.8	46.4	8.6	101 600	427	–
Place of 10,000 or more	18 230	84	.5	16	3.17	.62	5.0	43.8	6.3	12.5	18.8	43.8	6.3	112 500	431	–
Place of 2,500 to 9,999	75 831	575	.8	135	2.92	.63	4.6	40.7	10.4	2.2	24.4	46.7	8.9	100 000	425	–
Rural	381 609	1 260	.3	211	2.34	.48	5.4	67.3	3.3	7.6	20.9	64.5	2.4	110 600	435	3.1
Place of 1,000 to 2,499	41 601	175	.4	30	2.33	.55	4.7	40.0	–	6.7	16.7	40.0	–	90 000	413	–
Place of less than 1,000	11 195	41	.4	9	2.25	.59	3.8	22.2	11.1	22.2	33.3	11.1	11.1	450 000	613	14.3
Other rural	328 813	1 044	.3	172	2.35	.46	5.7	74.4	3.5	7.0	20.9	71.5	2.3	113 200	444	2.5
INSIDE AND OUTSIDE METROPOLITAN AREA																
Inside metropolitan area	131 439	1 465	1.1	395	2.54	.54	4.7	44.6	7.8	2.5	20.0	46.8	11.9	130 700	516	–
In central city	39 127	583	1.5	151	2.35	.63	4.0	18.5	12.6	2.6	25.8	24.5	11.3	112 500	473	–
Not in central city	92 312	882	1.0	244	2.70	.50	5.2	60.7	4.9	2.5	16.4	60.7	12.3	134 700	547	–
Urban	47 961	713	1.5	205	2.80	.53	5.0	56.6	5.9	2.0	16.1	57.1	14.6	133 600	552	–
Inside urbanized area	47 961	713	1.5	205	2.80	.53	5.0	56.6	5.9	2.0	16.1	57.1	14.6	133 600	552	–
Outside urbanized area	–	–	–	–	–	–	–	–	–	–	–	–	–	–	–	–
Rural	44 351	169	.4	39	2.33	.39	7.1	82.1	–	5.1	17.9	79.5	–	143 800	413	–
Outside metropolitan area	431 319	1 750	.4	323	2.51	.56	5.0	53.3	6.8	5.9	22.6	54.2	5.6	99 200	435	1.4
Urban	94 061	659	.7	151	2.95	.63	4.6	41.1	9.9	3.3	23.8	46.4	8.6	101 600	427	–
Inside urbanized area	–	–	–	–	–	–	–	–	–	–	–	–	–	–	–	–
Outside urbanized area	94 061	659	.7	151	2.95	.63	4.6	41.1	9.9	3.3	23.8	46.4	8.6	101 600	427	–
Place of 10,000 or more	18 230	84	.5	16	3.17	.62	5.0	43.8	6.3	12.5	18.8	43.8	6.3	112 500	431	–
Place of 2,500 to 9,999	75 831	575	.8	135	2.92	.63	4.6	40.7	10.4	2.2	24.4	46.7	8.9	100 000	425	–
Rural	337 258	1 091	.3	172	2.34	.50	5.3	64.0	4.1	8.1	21.5	61.0	2.9	97 500	442	3.5
COUNTY																
Chittenden County	131 761	1 466	1.1	394	2.56	.54	4.7	43.9	7.9	2.5	20.3	46.7	11.9	131 800	516	–
Windham County	41 588	259	.6	60	3.00	.67	4.1	46.7	16.7	6.7	26.7	43.3	18.3	106 300	400	3.1
Windsor County	54 055	280	.5	63	2.35	.56	4.4	44.4	7.9	6.3	17.5	44.4	1.6	90 000	444	–
PLACE AND COUNTY SUBDIVISION																
Burlington city	39 127	583	1.5	151	2.35	.63	4.0	18.5	12.6	2.6	25.8	24.5	11.3	112 500	473	–

TIPSII [UPF] GH150 CENSUS90 72583600 06/19/92 10:46 AM MACHINE: C DATA:CENSUS90*H1TIPSDA50. 06/12/92 17:21:04 TAPE: NONE FRAME: 31
TSF:CENSUS90*92. 06/15/92 09:17:26 UTF:CENSUS90*93. 06/15/92 09:17:26 META:CENSUS90*H1TABLES50. 06/15/92 09:21:55

Table 10. Summary of General Housing Characteristics of Housing Units With an Hispanic Origin Householder: 1990

[Householders of Hispanic origin may be of any race. Threshold is 250 persons. For definitions of terms and meanings of symbols, see text]

State Urban and Rural and Size of Place Inside and Outside Metropolitan Area County Place and [In Selected States] County Subdivision [1,000 or More Persons]	All persons			Housing units with an Hispanic origin householder												
		Hispanic origin						Percent							Specified renter	
	Total	Total	Percent of all persons	Total	Median persons in unit	Mean number of persons per room	Median rooms	Owner	With 1.01 or more persons per room	With householder 65 years and over	1-person households	1 unit, detached or attached	In buildings with 10 or more units	Specified owner, median value (dollars)	Median contract rent (dollars)	Percent with meals included in rent
The State	**562 758**	**3 661**	**.7**	**1 147**	**2.27**	**.47**	**5.2**	**55.8**	**3.6**	**14.1**	**23.4**	**56.7**	**5.9**	**98 200**	**426**	**.6**
URBAN AND RURAL AND SIZE OF PLACE																
Urban	181 149	1 790	1.0	571	2.13	.47	4.8	44.5	4.0	14.4	27.0	44.1	9.6	98 800	443	.6
Inside urbanized area	87 088	935	1.1	300	2.19	.51	4.5	41.3	3.3	8.0	25.0	40.7	14.0	122 600	491	.6
Central place	39 127	483	1.2	138	2.04	.52	4.2	25.4	4.3	7.2	30.4	24.6	15.2	112 500	466	1.0
Urban fringe	47 961	452	.9	162	2.33	.50	4.8	54.9	2.5	8.6	20.4	54.3	13.0	127 500	529	–
Outside urbanized area	94 061	855	.9	271	2.06	.44	5.2	48.0	4.8	21.4	29.2	48.0	4.8	85 500	390	.7
Place of 10,000 or more	18 230	82	.4	24	2.30	.54	4.3	33.3	12.5	12.5	33.3	37.5	12.5	95 000	425	6.3
Place of 2,500 to 9,999	75 831	773	1.0	247	2.05	.43	5.3	49.4	4.0	22.3	28.7	49.0	4.0	85 000	380	–
Rural	381 609	1 871	.5	576	2.42	.46	5.6	67.0	3.1	13.9	19.8	69.1	2.3	97 700	393	.6
Place of 1,000 to 2,499	41 601	218	.5	79	2.30	.42	5.7	60.8	2.5	27.8	21.5	59.5	3.8	83 900	365	–
Place of less than 1,000	11 195	53	.5	21	2.14	.44	5.6	47.6	14.3	14.3	28.6	52.4	9.5	85 000	313	–
Other rural	328 813	1 600	.5	476	2.45	.47	5.5	68.9	2.7	11.6	19.1	71.4	1.7	103 000	408	.8
INSIDE AND OUTSIDE METROPOLITAN AREA																
Inside metropolitan area	131 439	1 171	.9	367	2.30	.50	4.9	49.0	3.0	7.4	22.9	47.4	11.4	124 000	484	.5
In central city	39 127	483	1.2	138	2.04	.52	4.2	25.4	4.3	7.2	30.4	24.6	15.2	112 500	466	1.0
Not in central city	92 312	688	.7	229	2.47	.49	5.3	63.3	2.2	7.4	18.3	61.1	9.2	127 600	516	–
Urban	47 961	452	.9	162	2.33	.50	4.8	54.9	2.5	8.6	20.4	54.3	13.0	127 500	529	–
Inside urbanized area	47 961	452	.9	162	2.33	.50	4.8	54.9	2.5	8.6	20.4	54.3	13.0	127 500	529	–
Outside urbanized area	–	–	–	–	–	–	–	–	–	–	–	–	–	–	–	–
Rural	44 351	236	.5	67	3.13	.45	6.5	83.6	1.5	4.5	13.4	77.6	–	127 800	450	–
Outside metropolitan area	431 319	2 490	.6	780	2.25	.46	5.4	59.0	3.8	17.3	23.6	61.0	3.3	90 300	390	.7
Urban	94 061	855	.9	271	2.06	.44	5.2	48.0	4.8	21.4	29.2	48.0	4.8	85 500	390	.7
Inside urbanized area	–	–	–	–	–	–	–	–	–	–	–	–	–	–	–	–
Outside urbanized area	94 061	855	.9	271	2.06	.44	5.2	48.0	4.8	21.4	29.2	48.0	4.8	85 500	390	.7
Place of 10,000 or more	18 230	82	.4	24	2.30	.54	4.3	33.3	12.5	12.5	33.3	37.5	12.5	95 000	425	6.3
Place of 2,500 to 9,999	75 831	773	1.0	247	2.05	.43	5.3	49.4	4.0	22.3	28.7	49.0	4.0	85 000	380	–
Rural	337 258	1 635	.5	509	2.36	.46	5.4	64.8	3.3	15.1	20.6	68.0	2.6	94 300	390	.6
COUNTY																
Chittenden County	131 761	1 179	.9	371	2.29	.50	4.9	49.6	3.0	7.0	22.4	47.2	11.3	122 600	485	.5
Rutland County	62 142	273	.4	77	2.14	.50	4.9	45.5	6.5	11.7	35.1	54.5	3.9	92 500	406	2.6
Washington County	54 928	663	1.2	248	2.14	.40	5.8	73.0	2.4	27.4	24.2	64.1	3.6	88 800	355	–
Windham County	41 588	303	.7	82	2.35	.52	5.0	43.9	4.9	7.3	23.2	46.3	3.7	93 800	396	2.3
Windsor County	54 055	255	.5	93	2.19	.44	5.1	48.4	1.1	8.6	26.9	62.4	3.2	103 100	454	–
PLACE AND COUNTY SUBDIVISION																
Burlington city	39 127	483	1.2	138	2.04	.52	4.2	25.4	4.3	7.2	30.4	24.6	15.2	112 500	466	1.0

TIPSII [UPF] GH150 CENSUS90 72583600 06/19/92 10:46 AM MACHINE: C DATA:CENSUS90*H1TIPSDA50. 06/12/92 17:21:04 TAPE: NONE FRAME: 32
TSF:CENSUS90*92. 06/15/92 09:17:26 UTF:CENSUS90*93. 06/15/92 09:17:26 META:CENSUS90*H1TABLES50. 06/15/92 09:21:55

Table 11. **Summary of General Housing Characteristics of Housing Units With a White, Not of Hispanic Origin Householder: 1990**

[Threshold is 250 persons. For definitions of terms and meanings of symbols, see text]

State / Urban and Rural and Size of Place / Inside and Outside Metropolitan Area / County / Place and [In Selected States] County Subdivision [1,000 or More Persons]	All persons			Housing units with a White, not of Hispanic origin householder												
		White, not of Hispanic origin						Percent							Specified renter	
	Total	Total	Percent of all persons	Total	Median persons in unit	Mean number of persons per room	Median rooms	Owner	With 1.01 or more persons per room	With householder 65 years and over	1-person households	1 unit, detached or attached	In buildings with 10 or more units	Specified owner, median value (dollars)	Median contract rent (dollars)	Percent with meals included in rent
The State	**562 758**	**552 184**	**98.1**	**207 630**	**2.28**	**.45**	**5.5**	**69.3**	**1.7**	**20.2**	**23.4**	**64.6**	**3.5**	**95 400**	**374**	**.2**
URBAN AND RURAL AND SIZE OF PLACE																
Urban	181 149	175 801	97.0	69 417	2.10	.44	5.2	54.1	1.3	22.1	29.9	49.6	8.0	100 800	390	.2
Inside urbanized area	87 088	83 936	96.4	31 802	2.17	.45	5.1	55.9	1.2	16.1	26.9	53.3	8.8	118 300	455	.2
Central place	39 127	37 544	96.0	14 216	2.02	.46	4.7	40.9	1.6	18.0	32.2	38.3	11.4	113 600	433	.2
Urban fringe	47 961	46 392	96.7	17 586	2.29	.44	5.5	68.0	.9	14.6	22.7	65.5	6.6	120 300	487	.2
Outside urbanized area	94 061	91 865	97.7	37 615	2.04	.43	5.2	52.5	1.4	27.1	32.5	46.4	7.4	88 000	354	.2
Place of 10,000 or more	18 230	17 972	98.6	7 445	2.05	.42	5.3	53.7	1.2	26.7	32.1	45.8	5.6	95 400	385	.2
Place of 2,500 to 9,999	75 831	73 893	97.4	30 170	2.04	.44	5.2	52.3	1.4	27.2	32.6	46.6	7.8	86 100	345	.2
Rural	381 609	376 383	98.6	138 213	2.37	.45	5.7	76.9	1.8	19.3	20.2	72.2	1.2	92 400	358	.3
Place of 1,000 to 2,499	41 601	40 949	98.4	15 620	2.19	.43	5.5	61.9	1.4	26.1	27.5	57.5	3.6	85 300	341	.2
Place of less than 1,000	11 195	11 038	98.6	4 454	2.15	.42	5.7	59.5	1.5	27.9	28.5	56.9	4.1	78 600	303	.4
Other rural	328 813	324 396	98.7	118 139	2.40	.46	5.7	79.6	1.9	18.0	18.9	74.7	.7	94 200	367	.3
INSIDE AND OUTSIDE METROPOLITAN AREA																
Inside metropolitan area	131 439	127 673	97.1	47 167	2.30	.45	5.4	64.5	1.3	14.5	23.0	60.6	6.1	117 300	455	.2
In central city	39 127	37 544	96.0	14 216	2.02	.46	4.7	40.9	1.6	18.0	32.2	38.3	11.4	113 600	433	.2
Not in central city	92 312	90 129	97.6	32 951	2.42	.45	5.7	74.7	1.2	12.9	19.0	70.2	3.8	118 100	474	.1
Urban	47 961	46 392	96.7	17 586	2.29	.44	5.5	68.0	.9	14.6	22.7	65.5	6.6	120 300	487	.2
Inside urbanized area	47 961	46 392	96.7	17 586	2.29	.44	5.5	68.0	.9	14.6	22.7	65.5	6.6	120 300	487	.2
Outside urbanized area	–	–	–	–	–	–	–	–	–	–	–	–	–	–	–	–
Rural	44 351	43 737	98.6	15 365	2.61	.46	5.9	82.4	1.5	11.0	14.9	75.7	.6	115 300	456	.1
Outside metropolitan area	431 319	424 511	98.4	160 463	2.28	.45	5.6	70.7	1.7	21.9	23.6	65.8	2.7	88 700	352	.3
Urban	94 061	91 865	97.7	37 615	2.04	.43	5.2	52.5	1.4	27.1	32.5	46.4	7.4	88 000	354	.2
Inside urbanized area	–	–	–	–	–	–	–	–	–	–	–	–	–	–	–	–
Outside urbanized area	94 061	91 865	97.7	37 615	2.04	.43	5.2	52.5	1.4	27.1	32.5	46.4	7.4	88 000	354	.2
Place of 10,000 or more	18 230	17 972	98.6	7 445	2.05	.42	5.3	53.7	1.2	26.7	32.1	45.8	5.6	95 400	385	.2
Place of 2,500 to 9,999	75 831	73 893	97.4	30 170	2.04	.44	5.2	52.3	1.4	27.2	32.6	46.6	7.8	86 100	345	.2
Rural	337 258	332 646	98.6	122 848	2.35	.45	5.7	76.3	1.9	20.3	20.8	71.7	1.2	88 900	351	.3
COUNTY																
Addison County	32 953	32 336	98.1	11 299	2.39	.45	5.7	74.4	2.0	19.3	20.7	71.3	1.7	93 300	382	.2
Bennington County	35 845	35 276	98.4	13 460	2.24	.44	5.6	70.1	1.8	24.1	24.4	66.2	2.5	97 100	367	.1
Caledonia County	27 846	27 535	98.9	10 283	2.31	.44	5.6	71.4	1.7	23.3	23.3	63.8	3.1	72 700	274	.2
Chittenden County	131 761	127 989	97.1	47 291	2.30	.45	5.4	64.9	1.3	14.2	23.0	60.6	6.0	117 400	455	.2
Essex County	6 405	6 331	98.8	2 326	2.32	.45	5.6	78.5	2.0	24.6	21.2	72.3	1.7	55 300	250	–
Franklin County	39 980	39 097	97.8	14 047	2.44	.47	5.6	72.9	1.9	19.6	19.9	67.1	2.1	81 200	326	.1
Grand Isle County	5 318	5 249	98.7	2 000	2.34	.45	5.6	77.9	1.3	20.1	19.8	74.0	1.7	104 600	362	.3
Lamoille County	19 735	19 493	98.8	7 318	2.29	.46	5.3	70.0	2.3	18.4	23.4	64.3	2.4	88 500	361	.3
Orange County	26 149	25 855	98.9	9 377	2.38	.46	5.6	77.6	2.4	20.7	20.1	72.7	1.1	85 200	334	.3
Orleans County	24 053	23 802	99.0	8 806	2.36	.46	5.7	73.8	1.8	23.4	21.2	69.4	1.6	66 500	260	.3
Rutland County	62 142	61 428	98.9	23 504	2.25	.44	5.6	68.6	1.5	23.2	24.5	63.0	2.6	93 700	372	.3
Washington County	54 928	53 758	97.9	20 580	2.22	.44	5.5	68.7	1.3	21.3	26.2	62.5	4.3	88 600	341	–
Windham County	41 588	40 788	98.1	16 055	2.20	.45	5.3	64.5	1.9	21.4	25.7	61.8	3.7	97 300	381	.5
Windsor County	54 055	53 247	98.5	21 284	2.20	.43	5.5	69.7	1.6	23.9	25.2	66.5	2.8	97 200	384	.5
PLACE AND COUNTY SUBDIVISION																
Addison town	1 023	1 017	99.4	350	2.59	.45	6.3	82.3	1.7	18.9	14.6	86.6	–	99 400	487	–
Alburg town	1 362	1 353	99.3	515	2.30	.45	5.5	79.4	1.6	25.2	23.5	69.1	2.3	62 700	257	1.1
Arlington CDP	1 311	1 293	98.6	532	2.15	.42	5.7	69.0	1.3	31.6	26.3	69.0	.4	95 900	330	–
Arlington town	2 299	2 269	98.7	903	2.22	.43	5.7	73.6	2.7	27.4	23.8	73.1	.2	102 400	340	–
Barnet town	1 415	1 405	99.3	512	2.40	.42	6.3	83.8	1.0	24.8	19.3	79.7	.4	72 800	275	–
Barre city	9 482	9 230	97.3	3 945	1.99	.45	5.0	48.4	1.4	29.3	34.2	43.3	10.0	81 600	318	–
Barre town	7 411	7 263	98.0	2 570	2.48	.44	6.1	83.2	.8	18.9	16.6	77.5	.3	92 200	351	–
Barton town	2 967	2 937	99.0	1 111	2.27	.43	5.7	66.6	1.1	26.4	23.2	59.6	3.4	64 500	247	–
Bellows Falls village	3 313	3 265	98.6	1 324	2.11	.45	5.3	42.0	1.6	29.2	31.9	34.1	10.8	85 200	352	–
Bennington CDP	9 532	9 377	98.4	3 669	2.14	.45	5.3	56.4	1.7	26.1	29.5	51.5	6.4	85 900	367	.2
Bennington town	16 451	16 082	97.8	5 900	2.24	.46	5.3	62.4	2.0	24.5	26.3	54.6	5.3	88 200	366	.1
Berkshire town	1 190	1 169	98.2	392	2.74	.48	6.0	80.9	2.8	14.5	13.3	67.3	–	51 700	281	–
Berlin town	2 561	2 521	98.4	925	2.32	.46	5.2	82.1	1.2	22.9	21.8	60.0	4.2	96 400	352	1.3
Bethel town	1 866	1 839	98.6	707	2.32	.45	5.6	73.6	2.1	22.5	23.8	69.9	2.7	83 200	316	–
Bradford town	2 522	2 493	98.9	900	2.37	.46	5.6	70.7	3.1	23.0	22.3	70.2	1.6	86 500	378	1.2
Braintree town	1 174	1 167	99.4	444	2.35	.48	5.2	86.3	2.0	25.0	21.6	61.0	–	70 500	296	–
Brandon CDP	1 902	1 889	99.3	738	2.28	.44	5.6	64.0	2.3	27.2	24.5	63.0	2.6	83 800	349	–
Brandon town	4 223	4 200	99.5	1 513	2.39	.46	5.5	72.1	1.8	24.3	20.6	66.3	1.3	84 000	359	–
Brattleboro town	12 241	11 829	96.6	4 990	2.02	.45	4.9	50.4	1.4	24.5	32.9	42.8	8.0	98 400	396	.1
Brattleboro CDP	8 612	8 265	96.0	3 459	1.99	.45	4.9	44.1	1.5	22.8	34.0	40.5	10.0	93 100	397	.1
Bridport town	1 137	1 119	98.4	391	2.55	.47	5.8	74.9	3.6	20.2	17.4	77.2	–	87 100	344	–
Brighton town	1 562	1 536	98.3	505	2.20	.42	5.8	69.3	1.8	30.3	27.9	69.1	5.3	51 700	248	–
Bristol village	1 801	1 784	99.1	681	2.34	.45	5.5	62.7	1.6	23.5	25.3	53.2	2.3	88 500	360	–
Bristol town	3 762	3 719	98.9	1 363	2.51	.48	5.4	67.1	2.4	17.3	19.9	58.0	1.6	87 200	375	–
Brookfield town	1 089	1 079	99.1	390	2.47	.45	6.1	84.9	1.8	16.9	17.7	83.1	–	82 200	338	–
Burke town	1 406	1 393	99.1	513	2.48	.45	5.9	78.2	1.9	18.1	20.1	74.9	.4	74 600	301	–
Burlington city	39 127	37 544	96.0	14 216	2.02	.46	4.7	40.9	1.6	18.0	32.2	38.3	11.4	113 600	433	.2
Cabot town	1 043	1 032	98.9	361	2.54	.46	6.0	85.3	1.4	19.4	18.8	84.2	–	71 800	297	–
Calais town	1 521	1 510	99.3	544	2.53	.45	5.9	83.8	2.2	15.1	18.0	85.3	–	78 600	405	–
Cambridge town	2 667	2 640	99.0	972	2.44	.46	5.8	74.8	1.7	13.9	18.5	72.2	.1	93 300	377	–

TIPSII [UPF] GH150 CENSUS90 72583600 06/19/92 10:46 AM MACHINE: C DATA:CENSUS90*H1TIPSDA50. 06/12/92 17:21:04 TAPE: NONE FRAME: 33
TSF:CENSUS90*92. 06/15/92 09:17:26 UTF:CENSUS90*93. 06/15/92 09:17:26 META:CENSUS90*H1TABLES50. 06/15/92 09:21:55

Table 11. **Summary of General Housing Characteristics of Housing Units With a White, Not of Hispanic Origin Householder: 1990**—Con.

[Threshold is 250 persons. For definitions of terms and meanings of symbols, see text]

State / Urban and Rural and Size of Place / Inside and Outside Metropolitan Area / County / Place and [In Selected States] County Subdivision [1,000 or More Persons]	All persons			Housing units with a White, not of Hispanic origin householder												
		White, not of Hispanic origin						Percent							Specified renter	
	Total	Total	Percent of all persons	Total	Median persons in unit	Mean number of persons per room	Median rooms	Owner	With 1.01 or more persons per room	With householder 65 years and over	1-person households	1 unit, detached or attached	In buildings with 10 or more units	Specified owner, median value (dollars)	Median contract rent (dollars)	Percent with meals included in rent
PLACE AND COUNTY SUBDIVISION—Con.																
Canaan town	1 121	1 114	99.4	428	2.35	.46	5.3	72.2	2.3	21.3	23.1	65.9	2.3	64 000	255	–
Castleton town	4 278	4 217	98.6	1 354	2.34	.47	5.4	72.2	1.9	20.4	20.8	68.7	2.4	94 500	354	–
Cavendish town	1 323	1 304	98.6	506	2.27	.44	5.5	77.1	2.0	26.7	21.5	68.8	–	80 000	372	–
Charlotte town	3 148	3 107	98.7	1 088	2.67	.41	6.9	82.0	1.0	11.3	13.9	85.6	–	176 800	422	.6
Chelsea town	1 166	1 153	98.9	427	2.33	.46	5.7	76.8	2.8	26.2	22.5	76.8	4.4	81 800	233	–
Chester town	2 832	2 817	99.5	1 112	2.26	.44	5.6	74.5	1.9	24.3	23.7	71.8	4.9	94 200	362	–
Chester-Chester Depot CDP	1 057	1 055	99.8	470	2.04	.40	5.4	56.0	.9	30.0	32.1	54.0	11.3	98 300	369	–
Chittenden town	1 102	1 081	98.1	400	2.43	.46	5.7	83.8	2.8	13.5	18.0	85.8	–	100 400	415	–
Clarendon town	2 835	2 807	99.0	1 051	2.45	.48	5.2	81.0	1.3	14.9	19.5	64.1	–	95 700	374	–
Colchester town	14 731	14 365	97.5	4 948	2.38	.47	5.3	71.1	1.1	10.1	19.0	64.6	3.0	120 800	466	.1
Concord town	1 093	1 080	98.8	405	2.40	.46	5.5	85.4	1.0	21.0	18.3	69.6	–	57 500	238	–
Corinth town	1 244	1 232	99.0	415	2.69	.49	5.7	84.6	4.3	18.3	12.0	82.4	–	78 400	365	–
Cornwall town	1 101	1 092	99.2	384	2.46	.43	6.5	81.8	1.8	22.1	15.9	83.9	–	113 300	410	–
Danby town	1 193	1 181	99.0	432	2.46	.48	5.4	78.5	3.9	17.4	19.0	64.6	–	84 200	352	1.3
Danville town	1 917	1 899	99.1	719	2.34	.42	6.1	86.0	1.4	21.1	18.5	84.4	1.0	80 100	248	–
Derby town	4 479	4 414	98.5	1 618	2.38	.47	5.5	77.1	1.7	23.4	20.5	65.9	1.6	75 200	240	.6
Dorset town	1 918	1 911	99.6	794	2.12	.38	6.1	76.8	1.5	29.0	25.2	83.4	–	176 700	450	–
Dummerston town	1 863	1 846	99.1	723	2.26	.45	5.7	78.1	1.5	20.3	21.9	78.6	1.9	104 000	371	.9
East Montpelier town	2 239	2 214	98.9	824	2.40	.43	6.2	85.4	.6	17.8	17.8	75.1	.1	98 800	367	–
Enosburg town	2 535	2 487	98.1	968	2.23	.45	5.4	66.8	2.4	23.2	26.0	60.0	4.1	62 100	275	–
Enosburg Falls village	1 350	1 339	99.2	564	2.05	.41	5.4	63.1	1.1	30.5	30.1	52.7	6.9	63 800	259	–
Essex town	16 498	15 981	96.9	5 882	2.45	.45	5.9	74.3	.6	11.9	19.1	75.6	2.9	121 700	488	.1
Essex Junction village	8 396	8 092	96.4	3 165	2.29	.44	5.6	68.5	.4	15.2	23.7	69.5	4.4	117 800	487	.2
Fairfax town	2 486	2 466	99.2	843	2.67	.48	6.0	83.5	1.4	13.8	13.4	79.7	1.7	96 700	390	–
Fairfield town	1 680	1 656	98.6	521	2.97	.50	6.2	79.8	2.3	12.9	13.8	84.5	–	71 000	350	–
Fair Haven town	2 887	2 855	98.9	1 077	2.34	.44	5.7	65.8	1.9	25.4	23.6	59.6	.6	78 000	340	1.9
Fair Haven CDP	2 432	2 406	98.9	914	2.34	.44	5.7	63.8	1.9	27.2	24.1	58.1	.8	78 400	350	2.1
Ferrisburg town	2 317	2 287	98.7	807	2.45	.45	6.1	83.3	1.2	18.5	15.0	79.8	–	101 700	375	–
Franklin town	1 068	1 058	99.1	360	2.80	.46	6.1	82.8	2.2	19.4	15.8	73.9	–	65 500	264	–
Georgia town	3 753	3 716	99.0	1 173	3.09	.53	5.7	88.7	2.4	10.7	10.4	84.5	–	94 800	422	–
Grand Isle town	1 642	1 620	98.7	639	2.27	.45	5.4	75.7	1.4	16.7	19.6	70.4	3.4	112 200	463	–
Graniteville-East Barre CDP	2 189	2 138	97.7	776	2.43	.48	5.5	71.3	1.7	20.6	20.7	62.1	–	71 400	307	–
Guilford town	1 941	1 921	99.0	715	2.42	.47	5.5	80.0	2.1	15.5	18.6	78.0	–	103 200	429	–
Hardwick town	2 964	2 908	98.1	1 114	2.35	.45	5.5	68.5	2.0	24.2	24.1	60.8	2.2	60 100	293	.6
Hartford town	9 404	9 189	97.7	3 754	2.14	.45	5.2	63.6	1.8	20.2	27.8	56.8	3.3	110 600	434	1.1
Hartland town	2 988	2 953	98.8	1 100	2.43	.46	5.7	80.2	1.8	18.2	15.4	71.3	–	106 800	414	–
Highgate town	3 020	2 905	96.2	957	2.85	.52	5.5	77.7	2.8	15.8	14.1	68.3	–	68 800	314	–
Hinesburg town	3 780	3 737	98.9	1 331	2.55	.47	5.6	83.2	2.0	8.5	16.4	72.5	1.7	107 700	476	–
Huntington town	1 609	1 594	99.1	569	2.52	.50	5.3	89.3	1.9	9.1	15.5	76.4	–	93 400	416	–
Hyde Park town	2 344	2 322	99.1	861	2.42	.47	5.4	81.0	2.1	21.8	21.4	69.9	–	79 300	373	–
Island Pond CDP	1 222	1 206	98.7	379	2.15	.42	5.8	63.3	2.1	31.7	30.9	62.8	7.1	50 000	249	–
Jericho village	1 405	1 387	98.7	447	2.99	.47	6.5	84.3	.9	9.2	8.5	90.6	–	112 400	504	1.4
Jericho town	4 302	4 229	98.3	1 420	2.83	.44	6.6	86.7	1.1	11.5	11.1	88.3	.1	118 000	451	.6
Johnson village	1 470	1 434	97.6	372	2.09	.48	4.5	44.1	1.9	18.5	28.0	35.8	4.0	73 300	326	.5
Johnson town	3 156	3 066	97.1	966	2.36	.50	5.0	66.9	2.8	15.7	20.6	47.6	1.6	76 400	349	.3
Londonderry town	1 506	1 488	98.8	595	2.26	.43	5.7	69.6	1.2	23.7	22.5	75.3	.8	122 600	344	–
Ludlow village	1 123	1 110	98.8	482	1.95	.41	5.1	49.0	1.9	30.1	35.7	39.8	.8	97 600	358	–
Ludlow town	2 302	2 287	99.3	930	2.16	.43	5.3	65.8	1.5	25.9	28.1	57.7	.6	104 400	364	–
Lunenburg town	1 176	1 157	98.4	449	2.32	.45	5.6	78.2	1.8	26.7	19.8	69.7	.4	49 200	245	–
Lyndon town	5 371	5 307	98.8	1 879	2.26	.45	5.4	67.9	1.4	21.6	24.9	56.0	2.4	75 300	288	–
Lyndonville village	1 255	1 242	99.0	546	2.01	.42	5.2	43.4	1.5	26.9	32.4	39.4	7.9	71 800	295	–
Manchester town	3 622	3 578	98.8	1 498	2.08	.40	5.7	65.9	.9	27.2	29.9	68.2	.7	155 400	409	–
Manchester Center CDP	1 574	1 555	98.8	692	2.00	.42	5.0	59.1	1.0	26.0	33.7	56.9	1.6	138 900	410	–
Marshfield town	1 331	1 318	99.0	479	2.44	.47	5.6	80.8	2.5	16.5	17.3	76.8	–	69 700	318	–
Mendon town	1 049	1 033	98.5	398	2.30	.41	6.2	78.4	1.3	17.1	18.6	81.9	.8	148 800	504	–
Middlebury CDP	6 007	5 707	95.0	1 711	1.99	.41	5.2	55.1	1.5	25.8	33.2	56.6	6.2	109 800	408	.3
Middlebury town	8 034	7 724	96.1	2 455	2.12	.43	5.4	62.6	1.8	23.1	28.7	61.2	4.3	107 100	405	.2
Middlesex town	1 514	1 503	99.3	543	2.50	.46	5.9	90.1	.9	12.7	20.6	82.5	–	79 600	338	–
Milton village	1 578	1 567	99.3	547	2.63	.49	5.7	72.0	2.2	15.4	16.8	72.8	3.1	97 100	413	.7
Milton town	8 404	8 313	98.9	2 745	2.91	.52	5.5	85.6	2.3	9.4	12.5	72.1	.9	98 900	423	.3
Monkton town	1 482	1 466	98.9	500	2.77	.48	5.9	88.8	2.2	12.4	12.2	83.6	–	93 700	388	–
Montpelier city	8 247	7 991	96.9	3 454	1.93	.40	5.4	56.9	.9	24.9	36.4	51.0	8.3	96 100	351	–
Moretown town	1 415	1 392	98.4	540	2.32	.45	5.6	77.8	.7	17.4	20.4	72.2	4.4	90 000	385	.9
Morristown town	4 733	4 697	99.2	1 831	2.23	.46	5.2	61.3	2.2	21.6	26.1	58.5	5.6	84 600	349	.1
Morrisville village	1 984	1 966	99.1	825	1.95	.43	4.7	45.2	1.7	30.8	35.8	41.9	12.5	79 400	332	–
Mount Holly town	1 093	1 091	99.8	418	2.30	.44	5.5	81.8	2.4	22.5	20.8	80.6	–	91 500	325	–
Newbury town	1 985	1 963	98.9	756	2.29	.44	5.6	75.0	2.9	24.3	21.4	69.6	1.7	88 900	314	1.2
Newfane town	1 555	1 535	98.7	599	2.32	.43	5.8	79.0	2.8	17.9	20.2	82.3	–	98 500	455	–
New Haven town	1 375	1 362	99.1	493	2.53	.44	6.0	81.1	1.2	16.0	18.3	78.5	–	90 200	396	–
Newport city	4 434	4 370	98.6	1 809	2.12	.44	5.4	55.1	1.2	28.4	30.4	53.5	3.5	69 100	270	.4
Newport town	1 367	1 359	99.4	461	2.73	.48	6.0	87.0	1.7	18.4	11.9	81.8	.4	69 800	294	2.2
North Bennington village	1 520	1 464	96.3	411	2.19	.41	6.0	63.5	1.0	28.5	31.1	61.1	1.7	89 300	367	–
Northfield village	1 889	1 853	98.1	731	2.11	.42	5.5	52.7	1.6	27.9	32.3	47.9	7.7	76 900	324	–
Northfield town	5 610	5 438	96.9	1 661	2.33	.45	5.6	69.5	1.9	22.8	24.6	60.7	3.4	81 600	338	–
Norwich town	3 093	3 007	97.2	1 171	2.29	.41	6.3	71.7	.9	18.7	25.4	80.5	.3	184 900	474	.7
Orwell town	1 114	1 107	99.4	380	2.64	.44	6.3	81.6	1.1	18.7	14.2	86.6	–	87 400	388	–
Pawlet town	1 314	1 306	99.4	522	2.20	.40	6.0	71.1	1.7	27.0	22.4	77.4	–	80 700	323	–
Pittsford town	2 919	2 899	99.3	1 151	2.25	.44	5.6	71.9	1.0	20.3	22.3	66.2	3.4	95 700	374	–
Plainfield town	1 302	1 260	96.8	449	2.32	.43	5.8	68.4	1.3	17.1	24.7	70.8	–	76 500	346	–
Poultney village	1 731	1 707	98.6	517	2.08	.40	5.7	56.9	.6	27.9	32.5	52.8	4.4	79 600	340	–

TIPSII [UPF] GH150 CENSUS90 72583600 06/19/92 10:46 AM MACHINE: C DATA:CENSUS90*H1TIPSDA50. 06/12/92 17:21:04 TAPE: NONE FRAME: 34
TSF:CENSUS90*92. 06/15/92 09:17:26 UTF:CENSUS90*93. 06/15/92 09:17:26 META:CENSUS90*H1TABLES50. 06/15/92 09:21:55

Table 11. **Summary of General Housing Characteristics of Housing Units With a White, Not of Hispanic Origin Householder: 1990**—Con.

[Threshold is 250 persons. For definitions of terms and meanings of symbols, see text]

State / Urban and Rural and Size of Place / Inside and Outside Metropolitan Area / County / Place and [In Selected States] County Subdivision [1,000 or More Persons]	All persons			Housing units with a White, not of Hispanic origin householder												
		White, not of Hispanic origin						Percent						Specified renter	
	Total	Total	Percent of all persons	Total	Median persons in unit	Mean number of persons per room	Median rooms	Owner	With 1.01 or more persons per room	With householder 65 years and over	1-person households	1 unit, detached or attached	In buildings with 10 or more units	Specified owner, median value (dollars)	Median contract rent (dollars)	Percent with meals included in rent
PLACE AND COUNTY SUBDIVISION—Con.																
Poultney town	3 498	3 466	99.1	1 175	2.21	.41	5.9	71.9	1.2	25.4	24.7	66.7	2.0	80 600	340	–
Pownal town	3 485	3 449	99.0	1 271	2.43	.50	5.2	77.8	2.9	16.4	20.0	64.9	–	87 700	353	–
Proctor town	1 979	1 954	98.7	760	2.31	.42	5.9	73.2	.7	29.5	22.4	64.1	1.6	89 600	377	–
Putney town	2 352	2 291	97.4	864	2.24	.48	5.1	63.1	1.9	13.4	24.4	63.8	1.0	96 400	417	5.1
Randolph town	4 764	4 702	98.7	1 598	2.28	.43	5.8	68.2	1.2	25.5	22.7	64.0	2.9	87 100	317	.2
Richford village	1 425	1 397	98.0	555	2.16	.43	5.7	63.2	2.2	29.7	27.4	60.5	4.3	43 100	255	–
Richford town	2 178	2 144	98.4	816	2.25	.44	5.7	69.6	2.5	26.3	24.9	67.8	2.9	44 100	256	–
Richmond town	3 729	3 677	98.6	1 327	2.60	.47	5.8	79.9	1.7	9.3	15.8	66.5	1.1	113 000	438	–
Rochester town	1 181	1 153	97.6	459	2.26	.43	5.8	69.1	3.1	24.4	23.5	73.9	–	83 900	319	–
Rockingham town	5 484	5 407	98.6	2 137	2.21	.45	5.4	55.7	2.2	27.4	27.2	48.3	6.7	87 600	348	.4
Royalton town	2 389	2 354	98.5	963	2.10	.45	5.2	61.4	2.5	17.2	31.8	56.5	–	88 000	392	–
Rutland city	18 230	17 972	98.6	7 445	2.05	.42	5.3	53.7	1.2	26.7	32.1	45.8	5.6	95 400	385	.2
Rutland town	3 781	3 726	98.5	1 396	2.41	.42	6.3	80.6	.7	20.1	18.6	81.1	.9	132 900	410	.4
Ryegate town	1 058	1 052	99.4	364	2.56	.44	6.3	83.5	1.6	22.3	15.4	80.2	–	75 700	360	–
St. Albans city	7 339	7 171	97.7	2 968	2.10	.45	5.1	50.2	1.4	27.3	30.3	43.1	6.2	85 100	346	.1
St. Albans town	4 606	4 528	98.3	1 544	2.46	.47	5.5	80.1	.8	16.7	17.2	74.4	–	95 900	390	.3
St. Johnsbury CDP	6 424	6 332	98.6	2 685	2.03	.42	5.3	51.5	1.2	29.5	32.5	43.7	8.9	75 200	265	.2
St. Johnsbury town	7 608	7 511	98.7	3 094	2.11	.43	5.3	56.6	1.2	27.6	30.4	46.9	7.8	74 500	265	.2
Salisbury town	1 024	1 017	99.3	355	2.61	.46	6.0	82.3	1.1	19.7	14.4	82.8	–	90 600	388	–
Shaftsbury town	3 368	3 328	98.8	1 225	2.41	.45	5.9	84.1	.9	21.0	16.9	83.3	.1	95 400	391	.6
Sharon town	1 211	1 190	98.3	457	2.34	.47	5.3	79.2	1.8	16.0	20.8	66.3	–	95 900	386	–
Shelburne town	5 871	5 745	97.9	2 128	2.41	.40	6.7	83.0	.9	14.4	18.9	81.9	.1	149 700	542	.6
Sheldon town	1 748	1 731	99.0	562	2.88	.50	5.8	83.1	2.8	13.9	11.2	78.5	–	67 800	322	–
Shoreham town	1 115	1 109	99.5	387	2.52	.46	5.9	79.6	3.1	18.1	15.8	79.8	.3	84 400	359	1.9
Shrewsbury town	1 107	1 090	98.5	376	2.42	.45	6.0	87.5	1.9	16.8	17.3	83.5	–	90 400	337	–
South Barre CDP	1 314	1 285	97.8	474	2.35	.44	6.0	79.7	.2	20.5	19.6	73.8	.6	94 100	404	–
South Burlington city	12 809	12 334	96.3	5 021	2.17	.41	5.5	72.2	.7	17.3	24.8	69.3	7.9	120 700	577	.2
South Hero town	1 404	1 388	98.9	517	2.41	.44	5.9	76.0	.6	16.6	17.2	80.1	–	142 400	402	–
Springfield CDP	4 207	4 132	98.2	1 801	2.01	.42	5.3	55.4	1.1	35.1	32.7	52.9	12.2	74 500	343	.3
Springfield town	9 579	9 436	98.5	3 838	2.16	.43	5.5	66.2	1.2	30.3	26.4	63.6	6.7	81 800	353	.2
Starksboro town	1 511	1 490	98.6	552	2.40	.49	5.3	86.2	3.1	14.5	18.1	64.3	–	89 800	360	–
Stowe town	3 433	3 386	98.6	1 504	2.02	.40	5.5	61.2	1.3	18.9	30.9	63.1	3.9	161 400	405	.7
Swanton village	2 360	2 270	96.2	909	2.20	.44	5.4	68.0	1.4	28.9	25.9	59.4	3.2	78 200	320	–
Swanton town	5 636	5 356	95.0	1 935	2.45	.47	5.5	76.3	1.6	21.6	18.5	68.1	1.5	82 600	323	–
Thetford town	2 438	2 399	98.4	930	2.32	.45	5.6	75.6	2.0	15.3	21.5	82.0	–	108 000	429	–
Townshend town	1 019	1 003	98.4	391	2.23	.44	5.5	72.4	2.0	21.5	21.0	79.8	–	96 800	377	–
Troy town	1 609	1 602	99.6	554	2.58	.47	5.9	75.8	1.8	21.8	17.3	75.5	–	55 600	257	–
Tunbridge town	1 154	1 147	99.4	422	2.35	.45	5.7	82.9	2.8	20.1	16.6	80.3	–	75 000	311	–
Underhill town	2 799	2 767	98.9	926	2.86	.46	6.4	89.2	1.3	9.0	13.0	88.8	–	120 800	463	–
Vergennes city	2 578	2 522	97.8	903	2.24	.46	5.2	64.1	1.7	22.0	28.8	56.1	6.4	85 500	352	.3
Vernon town	1 850	1 831	99.0	624	2.47	.47	5.8	81.3	1.3	18.9	17.0	77.6	1.6	110 900	383	–
Waitsfield town	1 422	1 397	98.2	568	2.22	.42	5.5	67.3	1.2	15.7	22.7	64.1	2.8	115 100	367	–
Wallingford CDP	1 148	1 134	98.8	429	2.41	.44	5.9	74.6	.9	26.1	23.1	71.6	5.6	89 500	313	–
Wallingford town	2 184	2 167	99.2	798	2.48	.45	5.9	79.2	1.3	21.6	20.1	78.1	3.0	91 800	319	–
Warren town	1 172	1 138	97.1	496	2.06	.40	5.5	68.1	1.8	10.5	30.4	75.4	3.4	118 900	420	–
Waterbury village	1 702	1 685	99.0	711	1.90	.42	4.7	47.3	1.3	27.4	37.1	42.3	4.6	86 100	353	–
Waterbury town	4 589	4 542	99.0	1 739	2.25	.44	5.4	68.3	1.3	18.9	25.4	59.0	1.9	98 500	366	–
Waterford town	1 190	1 171	98.4	368	2.40	.44	6.2	91.3	1.9	17.1	11.7	89.9	–	86 000	313	–
Weathersfield town	2 674	2 654	99.3	1 054	2.25	.45	5.3	85.4	1.9	24.3	19.6	68.1	–	90 400	368	.8
West Brattleboro CDP	3 135	3 080	98.2	1 350	2.03	.46	4.7	63.0	1.3	30.0	32.0	42.7	4.1	113 400	381	–
Westford town	1 740	1 718	98.7	595	2.65	.48	5.8	87.7	2.5	9.1	13.1	79.3	–	102 700	371	–
Westminster town	3 026	2 984	98.6	1 063	2.45	.48	5.5	80.0	2.4	15.9	18.4	77.3	–	83 200	347	4.0
West Rutland town	2 448	2 423	99.0	926	2.36	.43	6.0	72.8	1.8	25.3	21.4	65.3	–	86 400	371	–
West Rutland CDP	2 246	2 221	98.9	847	2.36	.43	6.0	70.8	1.8	26.0	21.6	63.9	–	86 400	371	–
White River Junction CDP	2 521	2 451	97.2	1 092	1.97	.46	4.5	45.9	2.4	24.9	34.9	38.4	2.7	99 200	397	2.4
Whitingham town	1 177	1 169	99.3	433	2.37	.46	5.7	81.8	2.1	19.4	16.6	78.3	–	85 400	396	–
Wilder CDP	1 576	1 536	97.5	628	2.21	.44	5.5	73.4	.5	19.9	24.2	66.2	.3	106 400	501	–
Williamstown town	2 839	2 821	99.4	1 028	2.45	.49	5.3	80.9	2.9	16.3	19.1	63.1	1.0	80 400	295	–
Williston town	4 887	4 777	97.7	1 726	2.45	.43	6.1	83.1	1.1	11.2	17.0	76.4	.1	125 400	548	–
Wilmington town	1 968	1 950	99.1	795	2.14	.44	5.4	64.3	2.1	14.2	26.9	65.0	–	107 200	370	–
Windsor town	3 714	3 670	98.8	1 452	2.14	.43	5.5	60.4	1.1	28.0	29.3	57.1	7.8	84 100	318	.2
Winooski city	6 649	6 446	96.9	2 745	2.09	.48	4.6	40.7	1.9	20.8	29.5	34.8	16.4	94 800	424	.1
Wolcott town	1 229	1 226	99.8	422	2.70	.52	5.5	81.3	4.3	16.6	17.1	76.8	–	66 400	320	–
Woodstock village	1 037	1 026	98.9	443	1.87	.37	5.6	48.1	.7	33.0	37.5	52.6	1.1	167 100	450	.9
Woodstock town	3 212	3 170	98.7	1 289	2.12	.39	5.9	65.7	1.2	27.4	26.5	69.0	.5	154 400	453	.7

TIPSII [UPF] GH150 CENSUS90 72583600 06/19/92 10:46 AM MACHINE: C DATA:CENSUS90*H1TIPSDA50. 06/12/92 17:21:04 TAPE: NONE FRAME: 35
TSF:CENSUS90*92. 06/15/92 09:17:26 UTF:CENSUS90*93. 06/15/92 09:17:26 META:CENSUS90*H1TABLES50. 06/15/92 09:21:55

Table 12. **Summary of General Housing Characteristics for American Indian and Alaska Native Areas: 1990**

[The above table was omitted because there were no qualifying areas]

TIPSII [UPF] GH150 CENSUS90 72583600 06/19/92 10:46 AM MACHINE: C DATA:CENSUS90*H1TIPSDA50. 06/12/92 17:21:04 TAPE: NONE FRAME: 36
TSF:CENSUS90*92. 06/15/92 09:17:26 UTF:CENSUS90*93. 06/15/92 09:17:26 META:CENSUS90*H1TABLES50. 06/15/92 09:21:55

Table 13. Occupancy, Structural Characteristics, and Age of Householder: 1990

[For definitions of terms and meanings of symbols, see text]

State Urban and Rural and Size of Place	The State	Urban							Rural			
			Inside urbanized area			Outside urbanized area						
		Total	Total	Central place	Urban fringe	Total	Place of 10,000 or more	Place of 2,500 to 9,999	Total	Place of 1,000 to 2,499	Place of less than 1,000	Other rural
All housing units	**271 214**	**76 304**	**34 829**	**15 480**	**19 349**	**41 475**	**8 083**	**33 392**	**194 910**	**17 781**	**5 392**	**171 737**
POPULATION												
All persons	**562 758**	**181 149**	**87 088**	**39 127**	**47 961**	**94 061**	**18 230**	**75 831**	**381 609**	**41 601**	**11 195**	**328 813**
Persons in occupied housing units	541 116	168 486	79 738	33 654	46 084	88 748	17 414	71 334	372 630	38 931	10 984	322 715
Per occupied housing unit	2.57	2.37	2.43	2.29	2.55	2.32	2.32	2.32	2.67	2.46	2.44	2.70
Owner-occupied housing units	396 292	99 510	47 997	14 866	33 131	51 513	10 323	41 190	296 782	25 939	6 993	263 850
Per owner-occupied housing unit	2.73	2.61	2.65	2.52	2.71	2.58	2.57	2.58	2.77	2.66	2.62	2.78
Renter-occupied housing units	144 824	68 976	31 741	18 788	12 953	37 235	7 091	30 144	75 848	12 992	3 991	58 865
Per renter-occupied housing unit	2.22	2.10	2.17	2.14	2.20	2.04	2.02	2.05	2.34	2.15	2.17	2.40
TENURE BY RACE AND HISPANIC ORIGIN OF HOUSEHOLDER												
Occupied housing units	**210 650**	**71 001**	**32 772**	**14 680**	**18 092**	**38 229**	**7 518**	**30 711**	**139 649**	**15 808**	**4 509**	**119 332**
Owner-occupied housing units	145 368	38 112	18 119	5 907	12 212	19 993	4 016	15 977	107 256	9 763	2 670	94 823
Percent of occupied housing units	69.0	53.7	55.3	40.2	67.5	52.3	53.4	52.0	76.8	61.8	59.2	79.5
White	144 459	37 766	17 884	5 849	12 035	19 882	4 003	15 879	106 693	9 712	2 660	94 321
Black	223	77	57	20	37	20	5	15	146	10	3	133
American Indian, Eskimo, or Aleut	269	40	17	3	14	23	1	22	229	26	4	199
Asian or Pacific Islander	348	206	144	28	116	62	7	55	142	12	2	128
Other race	69	23	17	7	10	6	–	6	46	3	1	42
Hispanic origin (of any race)	640	254	124	35	89	130	8	122	386	48	10	328
White, not of Hispanic origin	143 884	37 539	17 779	5 820	11 959	19 760	3 995	15 765	106 345	9 668	2 650	94 027
Renter-occupied housing units	65 282	32 889	14 653	8 773	5 880	18 236	3 502	14 734	32 393	6 045	1 839	24 509
White	64 148	32 117	14 156	8 465	5 691	17 961	3 458	14 503	32 031	5 978	1 815	24 238
Black	334	246	178	111	67	68	17	51	88	12	4	72
American Indian, Eskimo, or Aleut	322	144	66	43	23	78	11	67	178	31	13	134
Asian or Pacific Islander	370	301	212	123	89	89	9	80	69	18	7	44
Other race	108	81	41	31	10	40	7	33	27	6	–	21
Hispanic origin (of any race)	507	317	176	103	73	141	16	125	190	31	11	148
White, not of Hispanic origin	63 746	31 878	14 023	8 396	5 627	17 855	3 450	14 405	31 868	5 952	1 804	24 112
VACANCY STATUS												
Vacant housing units	**60 564**	**5 303**	**2 057**	**800**	**1 257**	**3 246**	**565**	**2 681**	**55 261**	**1 973**	**883**	**52 405**
For sale only	3 047	700	339	85	254	361	61	300	2 347	172	43	2 132
For rent	5 278	2 085	660	362	298	1 425	292	1 133	3 193	556	196	2 441
Rented or sold, not occupied	1 675	428	146	60	86	282	22	260	1 247	116	54	1 077
For seasonal, recreational, or occasional use	45 405	1 091	612	126	486	479	42	437	44 314	769	456	43 089
For migrant workers	38	4	2	1	1	2	2	–	34	–	1	33
Other vacant	5 121	995	298	166	132	697	146	551	4 126	360	133	3 633
Boarded up	256	58	18	12	6	40	22	18	198	17	2	179
UNITS IN STRUCTURE												
All housing units	**271 214**	**76 304**	**34 829**	**15 480**	**19 349**	**41 475**	**8 083**	**33 392**	**194 910**	**17 781**	**5 392**	**171 737**
1, detached	168 272	33 667	15 759	5 237	10 522	17 908	3 450	14 458	134 605	9 554	2 935	122 116
1, attached	9 367	3 463	2 673	549	2 124	790	103	687	5 904	438	187	5 279
2	22 039	10 541	4 104	2 530	1 574	6 437	1 524	4 913	11 498	2 594	713	8 191
3 or 4	18 825	11 236	4 329	2 776	1 553	6 907	1 392	5 515	7 589	1 974	586	5 029
5 to 9	13 742	8 161	3 682	2 233	1 449	4 479	800	3 679	5 581	1 321	393	3 867
10 to 19	5 379	2 902	1 474	951	523	1 428	225	1 203	2 477	373	132	1 972
20 to 49	3 172	1 746	765	448	317	981	84	897	1 426	268	69	1 089
50 or more	1 825	1 590	867	433	434	723	138	585	235	–	–	235
Mobile home or trailer	22 702	1 973	723	131	592	1 250	220	1 030	20 729	952	239	19 538
Other	5 891	1 025	453	192	261	572	147	425	4 866	307	138	4 421
Owner-occupied housing units	**145 368**	**38 112**	**18 119**	**5 907**	**12 212**	**19 993**	**4 016**	**15 977**	**107 256**	**9 763**	**2 670**	**94 823**
1, detached	116 558	29 145	13 569	4 461	9 108	15 576	3 055	12 521	87 413	7 851	2 231	77 331
1, attached	3 506	2 023	1 566	340	1 226	457	56	401	1 483	177	37	1 269
2	5 879	2 849	929	545	384	1 920	506	1 414	3 030	750	152	2 128
3 or 4	1 817	1 203	536	223	313	667	145	522	614	156	48	410
5 or more	1 163	924	720	171	549	204	25	179	239	31	9	199
Mobile home or trailer	15 338	1 666	638	117	521	1 028	192	836	13 672	734	156	12 782
Other	1 107	302	161	50	111	141	37	104	805	64	37	704
Renter-occupied housing units	**65 282**	**32 889**	**14 653**	**8 773**	**5 880**	**18 236**	**3 502**	**14 734**	**32 393**	**6 045**	**1 839**	**24 509**
1, detached	13 810	2 784	1 327	575	752	1 457	283	1 174	11 026	918	267	9 841
1, attached	1 819	1 083	870	172	698	213	35	178	736	128	22	586
2	13 219	6 919	2 932	1 854	1 078	3 987	896	3 091	6 300	1 546	452	4 302
3 or 4	14 346	9 090	3 537	2 401	1 136	5 553	1 106	4 447	5 256	1 538	452	3 266
5 to 9	10 142	6 769	2 978	2 004	974	3 791	660	3 131	3 373	1 067	328	1 978
10 to 19	3 410	2 432	1 214	827	387	1 218	208	1 010	978	333	119	526
20 to 49	2 072	1 523	650	383	267	873	82	791	549	235	64	250
50 or more	1 578	1 534	843	424	419	691	135	556	44	–	–	44
Mobile home or trailer	3 326	185	52	8	44	133	22	111	3 141	151	53	2 937
Other	1 560	570	250	125	125	320	75	245	990	129	82	779
Occupied housing units	**210 650**	**71 001**	**32 772**	**14 680**	**18 092**	**38 229**	**7 518**	**30 711**	**139 649**	**15 808**	**4 509**	**119 332**
AGE OF HOUSEHOLDER												
Owner-occupied housing units	**145 368**	**38 112**	**18 119**	**5 907**	**12 212**	**19 993**	**4 016**	**15 977**	**107 256**	**9 763**	**2 670**	**94 823**
Under 25 years	2 313	536	278	86	192	258	54	204	1 777	127	42	1 608
25 to 34 years	24 299	5 758	3 142	847	2 295	2 616	552	2 064	18 541	1 471	338	16 732
35 to 44 years	38 180	9 184	4 673	1 367	3 306	4 511	854	3 657	28 996	2 218	581	26 197
45 to 54 years	26 780	6 874	3 598	1 004	2 594	3 276	639	2 637	19 906	1 606	448	17 852
55 to 64 years	22 082	6 131	2 901	1 017	1 884	3 230	662	2 568	15 951	1 579	437	13 935
65 to 74 years	18 943	5 567	2 111	906	1 205	3 456	715	2 741	13 376	1 549	456	11 371
75 years and over	12 771	4 062	1 416	680	736	2 646	540	2 106	8 709	1 213	368	7 128
Renter-occupied housing units	**65 282**	**32 889**	**14 653**	**8 773**	**5 880**	**18 236**	**3 502**	**14 734**	**32 393**	**6 045**	**1 839**	**24 509**
Under 25 years	10 383	6 005	3 550	2 575	975	2 455	466	1 989	4 378	899	259	3 220
25 to 34 years	21 696	10 288	5 124	2 804	2 320	5 164	1 061	4 103	11 408	1 793	515	9 100
35 to 44 years	12 663	5 792	2 479	1 357	1 122	3 313	645	2 668	6 871	1 038	318	5 515
45 to 54 years	5 751	2 763	1 083	592	491	1 680	300	1 380	2 988	526	177	2 285
55 to 64 years	4 230	2 198	760	442	318	1 438	285	1 153	2 032	433	144	1 455
65 to 74 years	4 856	2 620	790	477	313	1 830	353	1 477	2 236	601	188	1 447
75 years and over	5 703	3 223	867	526	341	2 356	392	1 964	2 480	755	238	1 487

TIPSII [UPF] GH150 CENSUS90 72583600 06/19/92 10:46 AM MACHINE: C DATA:CENSUS90*H1TIPSDA50. 06/12/92 17:21:04 TAPE: NONE FRAME: 37
TSF:CENSUS90*92. 06/15/92 09:17:26 UTF:CENSUS90*93. 06/15/92 09:17:26 META:CENSUS90*H1TABLES50. 06/15/92 09:21:55

Table 14. **Utilization Characteristics: 1990**

[For definitions of terms and meanings of symbols, see text]

State Urban and Rural and Size of Place	The State	Urban							Rural			
			Inside urbanized area			Outside urbanized area						
		Total	Total	Central place	Urban fringe	Total	Place of 10,000 or more	Place of 2,500 to 9,999	Total	Place of 1,000 to 2,499	Place of less than 1,000	Other rural
ROOMS												
All housing units	**271 214**	**76 304**	**34 829**	**15 480**	**19 349**	**41 475**	**8 083**	**33 392**	**194 910**	**17 781**	**5 392**	**171 737**
1 room	4 243	1 396	568	398	170	828	153	675	2 847	153	62	2 632
2 rooms	10 063	3 626	1 603	1 103	500	2 023	377	1 646	6 437	633	224	5 580
3 rooms	24 953	9 658	3 975	2 395	1 580	5 683	1 104	4 579	15 295	2 090	576	12 629
4 rooms	46 760	14 790	7 304	3 265	4 039	7 486	1 331	6 155	31 970	2 945	771	28 254
5 rooms	55 508	14 591	6 942	3 069	3 873	7 649	1 444	6 205	40 917	3 308	908	36 701
6 rooms	49 100	12 632	5 258	2 133	3 125	7 374	1 514	5 860	36 468	3 185	955	32 328
7 rooms	33 933	8 440	3 805	1 337	2 468	4 635	945	3 690	25 493	2 298	720	22 475
8 rooms	22 498	5 721	2 867	922	1 945	2 854	587	2 267	16 777	1 470	484	14 823
9 or more rooms	24 156	5 450	2 507	858	1 649	2 943	628	2 315	18 706	1 699	692	16 315
Median	5.4	5.1	5.1	4.7	5.4	5.1	5.2	5.1	5.5	5.4	5.7	5.5
Owner-occupied housing units	**145 368**	**38 112**	**18 119**	**5 907**	**12 212**	**19 993**	**4 016**	**15 977**	**107 256**	**9 763**	**2 670**	**94 823**
1 room	311	21	10	5	5	11	1	10	290	7	2	281
2 rooms	888	101	54	15	39	47	13	34	787	29	10	748
3 rooms	3 482	574	300	104	196	274	60	214	2 908	145	40	2 723
4 rooms	17 040	3 911	2 010	581	1 429	1 901	314	1 587	13 129	879	205	12 045
5 rooms	30 955	7 601	3 747	1 275	2 472	3 854	706	3 148	23 354	1 889	412	21 053
6 rooms	32 168	8 904	3 892	1 379	2 513	5 012	1 050	3 962	23 264	2 318	588	20 358
7 rooms	24 958	7 059	3 266	1 054	2 212	3 793	779	3 014	17 899	1 885	495	15 519
8 rooms	17 205	5 112	2 589	781	1 808	2 523	530	1 993	12 093	1 225	378	10 490
9 or more rooms	18 361	4 829	2 251	713	1 538	2 578	563	2 015	13 532	1 386	540	11 606
Median	6.1	6.3	6.3	6.2	6.3	6.3	6.4	6.3	6.1	6.3	6.7	6.0
Renter-occupied housing units	**65 282**	**32 889**	**14 653**	**8 773**	**5 880**	**18 236**	**3 502**	**14 734**	**32 393**	**6 045**	**1 839**	**24 509**
1 room	1 834	1 175	485	337	148	690	126	564	659	103	50	506
2 rooms	5 759	3 216	1 434	1 022	412	1 782	338	1 444	2 543	500	172	1 871
3 rooms	14 321	8 178	3 353	2 170	1 183	4 825	924	3 901	6 143	1 636	431	4 076
4 rooms	18 212	9 511	4 735	2 514	2 221	4 776	876	3 900	8 701	1 662	461	6 578
5 rooms	12 302	6 023	2 806	1 626	1 180	3 217	637	2 580	6 279	1 003	342	4 934
6 rooms	6 820	3 003	1 091	656	435	1 912	386	1 526	3 817	616	189	3 012
7 rooms	2 970	1 023	383	233	150	640	130	510	1 947	245	93	1 609
8 rooms	1 525	401	192	106	86	209	42	167	1 124	138	45	941
9 or more rooms	1 539	359	174	109	65	185	43	142	1 180	142	56	982
Median	4.1	3.9	3.9	3.8	4.0	3.9	3.9	3.9	4.3	4.0	4.1	4.4
DURATION OF VACANCY												
Vacant-for-sale-only housing units	**3 047**	**700**	**339**	**85**	**254**	**361**	**61**	**300**	**2 347**	**172**	**43**	**2 132**
Less than 2 months	583	156	87	15	72	69	6	63	427	38	6	383
2 up to 6 months	1 056	248	108	32	76	140	30	110	808	69	14	725
6 or more months	1 408	296	144	38	106	152	25	127	1 112	65	23	1 024
Vacant-for-rent housing units	**5 278**	**2 085**	**660**	**362**	**298**	**1 425**	**292**	**1 133**	**3 193**	**556**	**196**	**2 441**
Less than 2 months	2 516	1 056	346	152	194	710	173	537	1 460	273	62	1 125
2 up to 6 months	1 620	694	247	176	71	447	69	378	926	163	53	710
6 or more months	1 142	335	67	34	33	268	50	218	807	120	81	606
PERSONS IN UNIT												
Owner-occupied housing units	**145 368**	**38 112**	**18 119**	**5 907**	**12 212**	**19 993**	**4 016**	**15 977**	**107 256**	**9 763**	**2 670**	**94 823**
1 person	25 215	7 742	3 528	1 341	2 187	4 214	858	3 356	17 473	1 921	528	15 024
2 persons	51 463	13 684	6 286	2 171	4 115	7 398	1 449	5 949	37 779	3 411	1 004	33 364
3 persons	26 933	6 897	3 484	1 079	2 405	3 413	715	2 698	20 036	1 772	444	17 820
4 persons	27 232	6 531	3 255	848	2 407	3 276	669	2 607	20 701	1 752	452	18 497
5 persons	10 380	2 339	1 126	324	802	1 213	238	975	8 041	671	166	7 204
6 persons	2 991	660	327	99	228	333	63	270	2 331	173	53	2 105
7 or more persons	1 154	259	113	45	68	146	24	122	895	63	23	809
Median	2.42	2.33	2.38	2.24	2.45	2.28	2.29	2.28	2.46	2.37	2.30	2.47
Renter-occupied housing units	**65 282**	**32 889**	**14 653**	**8 773**	**5 880**	**18 236**	**3 502**	**14 734**	**32 393**	**6 045**	**1 839**	**24 509**
1 person	24 151	13 466	5 271	3 370	1 901	8 195	1 558	6 637	10 685	2 420	751	7 514
2 persons	19 810	9 907	4 959	2 825	2 134	4 948	981	3 967	9 903	1 742	500	7 661
3 persons	10 225	4 828	2 299	1 326	973	2 529	510	2 019	5 397	929	283	4 185
4 persons	6 987	3 016	1 367	756	611	1 649	294	1 355	3 971	613	185	3 173
5 persons	2 789	1 136	501	318	183	635	110	525	1 653	230	87	1 336
6 persons	913	357	158	102	56	199	36	163	556	86	20	450
7 or more persons	407	179	98	76	22	81	13	68	228	25	13	190
Median	1.93	1.80	1.91	1.86	1.99	1.69	1.70	1.68	2.06	1.85	1.84	2.12
PERSONS PER ROOM												
Owner-occupied housing units	**145 368**	**38 112**	**18 119**	**5 907**	**12 212**	**19 993**	**4 016**	**15 977**	**107 256**	**9 763**	**2 670**	**94 823**
0.50 or less	103 191	29 303	13 852	4 633	9 219	15 451	3 133	12 318	73 888	7 244	2 067	64 577
0.51 to 0.75	27 424	6 481	3 228	926	2 302	3 253	669	2 584	20 943	1 724	407	18 812
0.76 to 1.00	13 021	2 124	948	311	637	1 176	196	980	10 897	725	178	9 994
1.01 to 1.50	1 413	178	80	31	49	98	16	82	1 235	61	18	1 156
1.51 or more	319	26	11	6	5	15	2	13	293	9	–	284
Mean	.43	.40	.41	.39	.42	.40	.39	.40	.44	.40	.38	.44
Renter-occupied housing units	**65 282**	**32 889**	**14 653**	**8 773**	**5 880**	**18 236**	**3 502**	**14 734**	**32 393**	**6 045**	**1 839**	**24 509**
0.50 or less	40 269	20 597	8 891	5 277	3 614	11 706	2 278	9 428	19 672	3 843	1 173	14 656
0.51 to 0.75	13 353	6 636	3 206	1 930	1 276	3 430	681	2 749	6 717	1 213	350	5 154
0.76 to 1.00	9 797	4 849	2 185	1 329	856	2 664	467	2 197	4 948	832	264	3 852
1.01 to 1.50	1 418	609	267	168	99	342	58	284	809	127	43	639
1.51 or more	445	198	104	69	35	94	18	76	247	30	9	208
Mean	.52	.52	.54	.54	.53	.51	.50	.51	.51	.51	.50	.52
Occupied housing units	**210 650**	**71 001**	**32 772**	**14 680**	**18 092**	**38 229**	**7 518**	**30 711**	**139 649**	**15 808**	**4 509**	**119 332**
HOUSEHOLDER 65 YEARS AND OVER												
Occupied housing units	**42 273**	**15 472**	**5 184**	**2 589**	**2 595**	**10 288**	**2 000**	**8 288**	**26 801**	**4 118**	**1 250**	**21 433**
1-person households	19 648	8 401	2 646	1 409	1 237	5 755	1 079	4 676	11 247	2 231	679	8 337
Mean number of persons per room	.30	.30	.31	.31	.32	.30	.30	.30	.30	.29	.28	.30
Units in structure:												
1, detached or attached	27 529	8 025	2 986	1 342	1 644	5 039	1 032	4 007	19 504	2 426	755	16 323
2 or more	10 795	6 807	1 975	1 186	789	4 832	872	3 960	3 988	1 455	428	2 105
Mobile home, trailer, or other	3 949	640	223	61	162	417	96	321	3 309	237	67	3 005
Specified owner	19 744	7 095	2 634	1 189	1 445	4 461	901	3 560	12 649	2 078	631	9 940
Mean value (dollars)	99 300	102 000	121 800	125 700	118 700	90 200	97 900	88 300	97 900	88 300	92 900	100 200
Specified renter	10 166	5 821	1 649	1 001	648	4 172	742	3 430	4 345	1 339	423	2 583
Mean contract rent (dollars)	277	282	305	304	308	272	280	271	270	251	250	287
With meals included in rent	33	20	5	3	2	15	5	10	13	2	1	10
Mean contract rent (dollars)	595	686	612	821	300	710	253	939	455	488	287	465
No meals included in rent	9 074	5 523	1 528	952	576	3 995	688	3 307	3 551	1 247	388	1 916
No cash rent	1 059	278	116	46	70	162	49	113	781	90	34	657

TIPSII [UPF] GH150 CENSUS90 72583600 06/19/92 10:46 AM MACHINE: C DATA:CENSUS90*H1TIPSDA50. 06/12/92 17:21:04 TAPE: NONE FRAME: 38
TSF:CENSUS90*92. 06/15/92 09:17:26 UTF:CENSUS90*93. 06/15/92 09:17:26 META:CENSUS90*H1TABLES50. 06/15/92 09:21:55

Table 15. **Financial Characteristics: 1990**

[For definitions of terms and meanings of symbols, see text]

State Urban and Rural and Size of Place	The State	Urban							Rural			
			Inside urbanized area			Outside urbanized area						
		Total	Total	Central place	Urban fringe	Total	Place of 10,000 or more	Place of 2,500 to 9,999	Total	Place of 1,000 to 2,499	Place of less than 1,000	Other rural
VALUE												
Specified owner-occupied housing units	**89 157**	**28 915**	**14 138**	**4 485**	**9 653**	**14 777**	**2 920**	**11 857**	**60 242**	**7 273**	**1 977**	**50 992**
Less than $20,000	786	92	18	13	5	74	11	63	694	88	18	588
$20,000 to $29,999	1 249	143	14	6	8	129	11	118	1 106	135	57	914
$30,000 to $39,999	2 365	381	31	15	16	350	26	324	1 984	263	133	1 588
$40,000 to $49,999	3 450	697	71	39	32	626	62	564	2 753	396	166	2 191
$50,000 to $59,999	4 853	1 137	193	103	90	944	125	819	3 716	524	183	3 009
$60,000 to $69,999	6 750	1 836	384	154	230	1 452	187	1 265	4 914	709	248	3 957
$70,000 to $79,999	9 082	2 711	724	297	427	1 987	324	1 663	6 371	1 011	214	5 146
$80,000 to $89,999	10 620	3 564	1 282	431	851	2 282	472	1 810	7 056	979	224	5 853
$90,000 to $99,999	9 999	3 671	1 728	616	1 112	1 943	447	1 496	6 328	855	135	5 338
$100,000 to $124,999	15 766	5 923	3 571	1 050	2 521	2 352	586	1 766	9 843	1 094	200	8 549
$125,000 to $149,999	9 783	3 811	2 563	677	1 886	1 248	318	930	5 972	589	118	5 265
$150,000 to $174,999	5 387	1 990	1 415	333	1 082	575	142	433	3 397	268	65	3 064
$175,000 to $199,999	2 974	1 079	736	207	529	343	93	250	1 895	112	50	1 733
$200,000 to $249,999	2 936	946	664	236	428	282	66	216	1 990	126	52	1 812
$250,000 to $299,999	1 462	450	335	132	203	115	25	90	1 012	67	38	907
$300,000 to $399,999	1 027	292	234	107	127	58	18	40	735	31	43	661
$400,000 to $499,999	340	88	79	28	51	9	6	3	252	10	23	219
$500,000 or more	328	104	96	41	55	8	1	7	224	16	10	198
Median (dollars)	95 400	101 000	118 400	113 500	120 400	88 000	95 400	86 100	92 400	85 200	78 700	94 200
Mean (dollars)	110 400	115 700	134 900	134 700	135 000	97 300	106 800	95 000	107 900	94 500	101 300	110 100
Specified vacant-for-sale-only housing units	**1 849**	**481**	**226**	**54**	**172**	**255**	**43**	**212**	**1 368**	**118**	**31**	**1 219**
Less than $20,000	26	2	–	–	–	2	–	2	24	1	–	23
$20,000 to $39,999	84	6	1	–	1	5	–	5	78	7	4	67
$40,000 to $59,999	123	20	3	1	2	17	2	15	103	10	3	90
$60,000 to $79,999	264	66	11	4	7	55	6	49	198	21	10	167
$80,000 to $99,999	361	113	54	9	45	59	7	52	248	40	3	205
$100,000 to $149,999	487	152	80	18	62	72	17	55	335	27	4	304
$150,000 to $199,999	254	67	35	9	26	32	7	25	187	3	3	181
$200,000 to $249,999	94	31	20	4	16	11	3	8	63	4	–	59
$250,000 to $299,999	58	10	9	3	6	1	1	–	48	4	1	43
$300,000 or more	98	14	13	6	7	1	–	1	84	1	3	80
Median (dollars)	106 300	109 600	125 700	139 600	120 900	96 500	123 200	93 900	104 700	87 100	77 500	109 100
Mean (dollars)	131 500	127 300	147 800	166 800	141 900	109 100	126 400	105 600	133 000	100 800	140 000	135 900
Owner-occupied mobile homes or trailers	**15 338**	**1 666**	**638**	**117**	**521**	**1 028**	**192**	**836**	**13 672**	**734**	**156**	**12 782**
Median (dollars)	29 500	28 100	32 300	20 900	34 400	24 800	31 400	23 300	29 700	23 800	27 000	30 200
Mean (dollars)	36 400	32 000	35 900	25 300	38 300	29 600	35 900	28 100	37 000	28 800	32 300	37 500
CONTRACT RENT												
Specified renter-occupied housing units	**61 626**	**32 736**	**14 583**	**8 748**	**5 835**	**18 153**	**3 492**	**14 661**	**28 890**	**5 997**	**1 819**	**21 074**
Less than $100	1 163	642	218	133	85	424	61	363	521	128	37	356
$100 to $149	2 987	1 669	528	345	183	1 141	198	943	1 318	385	154	779
$150 to $199	3 020	1 504	382	274	108	1 122	174	948	1 516	374	186	956
$200 to $249	4 069	1 790	510	345	165	1 280	163	1 117	2 279	521	215	1 543
$250 to $299	5 442	2 602	704	532	172	1 898	235	1 663	2 840	687	235	1 918
$300 to $349	7 656	3 907	1 208	831	377	2 699	423	2 276	3 749	877	240	2 632
$350 to $399	8 245	4 612	1 658	1 100	558	2 954	599	2 355	3 633	888	208	2 537
$400 to $449	7 527	4 215	1 698	1 043	655	2 517	635	1 882	3 312	741	146	2 425
$450 to $499	5 247	3 079	1 507	890	617	1 572	385	1 187	2 168	420	97	1 651
$500 to $549	3 813	2 245	1 333	680	653	912	238	674	1 568	254	50	1 264
$550 to $599	2 512	1 735	1 252	610	642	483	139	344	777	114	31	632
$600 to $649	2 130	1 322	1 037	560	477	285	64	221	808	168	33	607
$650 to $699	1 221	773	590	269	321	183	33	150	448	47	14	387
$700 to $749	714	404	321	146	175	83	13	70	310	35	11	264
$750 to $999	1 495	991	892	504	388	99	23	76	504	62	26	416
$1,000 or more	605	440	413	336	77	27	3	24	165	13	7	145
No cash rent	3 780	806	332	150	182	474	106	368	2 974	283	129	2 562
Median (dollars)	375	391	456	434	491	354	386	346	358	342	303	367
Mean (dollars)	393	410	484	474	499	350	375	345	373	347	321	385
Specified vacant-for-rent housing units	**5 116**	**2 083**	**660**	**362**	**298**	**1 423**	**292**	**1 131**	**3 033**	**553**	**193**	**2 287**
Less than $100	74	20	5	1	4	15	1	14	54	5	4	45
$100 to $199	316	107	16	10	6	91	20	71	209	50	24	135
$200 to $299	837	277	33	28	5	244	24	220	560	110	57	393
$300 to $399	1 586	633	124	87	37	509	86	423	953	195	61	697
$400 to $499	1 188	521	144	94	50	377	103	274	667	123	29	515
$500 to $599	643	295	179	73	106	116	43	73	348	40	8	300
$600 to $749	316	159	105	37	68	54	13	41	157	26	6	125
$750 to $999	100	52	38	20	18	14	1	13	48	3	3	42
$1,000 or more	56	19	16	12	4	3	1	2	37	1	1	35
Median (dollars)	379	401	503	447	554	371	408	361	367	353	314	373
Mean (dollars)	401	420	517	493	546	375	406	368	388	361	329	399
MEALS INCLUDED IN RENT												
Specified renter-occupied housing units	**61 626**	**32 736**	**14 583**	**8 748**	**5 835**	**18 153**	**3 492**	**14 661**	**28 890**	**5 997**	**1 819**	**21 074**
With meals included in rent	144	62	23	14	9	39	8	31	82	12	8	62
Mean (dollars)	454	496	495	506	477	496	417	517	423	547	391	403
No meals included in rent	57 702	31 868	14 228	8 584	5 644	17 640	3 378	14 262	25 834	5 702	1 682	18 450
No cash rent	3 780	806	332	150	182	474	106	368	2 974	283	129	2 562

TIPSII [UPF] GH150 CENSUS90 72583600 06/19/92 10:46 AM MACHINE: C DATA:CENSUS90*H1TIPSDA50. 06/12/92 17:21:04 TAPE: NONE FRAME: 39
TSF:CENSUS90*92. 06/15/92 09:17:26 UTF:CENSUS90*93. 06/15/92 09:17:26 META:CENSUS90*H1TABLES50. 06/15/92 09:21:55

Table 16. Occupancy, Structural, and Utilization Characteristics of Housing Units With a White Householder: 1990

[For definitions of terms and meanings of symbols, see text]

State Urban and Rural and Size of Place	The State	Urban							Rural			
			Inside urbanized area			Outside urbanized area						
		Total	Total	Central place	Urban fringe	Total	Place of 10,000 or more	Place of 2,500 to 9,999	Total	Place of 1,000 to 2,499	Place of less than 1,000	Other rural
Occupied housing units	**208 607**	**69 883**	**32 040**	**14 314**	**17 726**	**37 843**	**7 461**	**30 382**	**138 724**	**15 690**	**4 475**	**118 559**
POPULATION												
Persons in occupied housing units	535 485	165 496	77 809	32 746	45 063	87 687	17 264	70 423	369 989	38 631	10 894	320 464
Per occupied housing unit	2.57	2.37	2.43	2.29	2.54	2.32	2.31	2.32	2.67	2.46	2.43	2.70
Owner-occupied housing units	393 569	98 460	47 303	14 710	32 593	51 157	10 284	40 873	295 109	25 793	6 966	262 350
Per owner-occupied housing unit	2.72	2.61	2.64	2.51	2.71	2.57	2.57	2.57	2.77	2.66	2.62	2.78
Renter-occupied housing units	141 916	67 036	30 506	18 036	12 470	36 530	6 980	29 550	74 880	12 838	3 928	58 114
Per renter-occupied housing unit	2.21	2.09	2.15	2.13	2.19	2.03	2.02	2.04	2.34	2.15	2.16	2.40
TENURE												
Owner-occupied housing units	144 459	37 766	17 884	5 849	12 035	19 882	4 003	15 879	106 693	9 712	2 660	94 321
Percent of occupied housing units	69.2	54.0	55.8	40.9	67.9	52.5	53.7	52.3	76.9	61.9	59.4	79.6
Renter-occupied housing units	64 148	32 117	14 156	8 465	5 691	17 961	3 458	14 503	32 031	5 978	1 815	24 238
UNITS IN STRUCTURE												
Occupied housing units	**208 607**	**69 883**	**32 040**	**14 314**	**17 726**	**37 843**	**7 461**	**30 382**	**138 724**	**15 690**	**4 475**	**118 559**
1, detached	129 540	31 617	14 694	4 977	9 717	16 923	3 325	13 598	97 923	8 722	2 487	86 714
1, attached	5 222	3 028	2 370	498	1 872	658	91	567	2 194	299	59	1 836
2	18 879	9 628	3 770	2 345	1 425	5 858	1 392	4 466	9 251	2 282	597	6 372
3 or 4	15 875	10 081	3 958	2 536	1 422	6 123	1 236	4 887	5 794	1 669	495	3 630
5 to 9	10 731	7 237	3 345	2 022	1 323	3 892	677	3 215	3 494	1 082	330	2 082
10 to 19	3 580	2 557	1 318	844	474	1 239	201	1 038	1 023	331	119	573
20 to 49	2 084	1 526	664	376	288	862	82	780	558	234	64	260
50 or more	1 566	1 522	835	421	414	687	134	553	44	–	–	44
Mobile home or trailer	18 506	1 835	683	122	561	1 152	214	938	16 671	879	207	15 585
Other	2 624	852	403	173	230	449	109	340	1 772	192	117	1 463
ROOMS												
Owner-occupied housing units	**144 459**	**37 766**	**17 884**	**5 849**	**12 035**	**19 882**	**4 003**	**15 879**	**106 693**	**9 712**	**2 660**	**94 321**
1 room	308	21	10	5	5	11	1	10	287	7	2	278
2 rooms	877	98	53	15	38	45	12	33	779	29	10	740
3 rooms	3 452	560	293	103	190	267	58	209	2 892	145	39	2 708
4 rooms	16 903	3 865	1 981	569	1 412	1 884	311	1 573	13 038	873	205	11 960
5 rooms	30 773	7 535	3 698	1 258	2 440	3 837	706	3 131	23 238	1 876	410	20 952
6 rooms	31 996	8 843	3 850	1 366	2 484	4 993	1 048	3 945	23 153	2 306	587	20 260
7 rooms	24 815	7 004	3 231	1 050	2 181	3 773	777	2 996	17 811	1 874	494	15 443
8 rooms	17 101	5 067	2 557	776	1 781	2 510	528	1 982	12 034	1 221	378	10 435
9 or more rooms	18 234	4 773	2 211	707	1 504	2 562	562	2 000	13 461	1 381	535	11 545
Median	6.1	6.3	6.3	6.2	6.3	6.3	6.4	6.3	6.1	6.3	6.7	6.0
Renter-occupied housing units	**64 148**	**32 117**	**14 156**	**8 465**	**5 691**	**17 961**	**3 458**	**14 503**	**32 031**	**5 978**	**1 815**	**24 238**
1 room	1 780	1 130	453	314	139	677	124	553	650	103	50	497
2 rooms	5 627	3 125	1 370	970	400	1 755	334	1 421	2 502	491	171	1 840
3 rooms	14 082	7 994	3 242	2 094	1 148	4 752	913	3 839	6 088	1 623	427	4 038
4 rooms	17 898	9 306	4 590	2 443	2 147	4 716	866	3 850	8 592	1 639	450	6 503
5 rooms	12 083	5 876	2 710	1 576	1 134	3 166	629	2 537	6 207	993	339	4 875
6 rooms	6 719	2 938	1 061	633	428	1 877	380	1 497	3 781	606	187	2 988
7 rooms	2 938	1 007	376	229	147	631	128	503	1 931	244	93	1 594
8 rooms	1 498	390	186	102	84	204	41	163	1 108	137	43	928
9 or more rooms	1 523	351	168	104	64	183	43	140	1 172	142	55	975
Median	4.1	3.9	3.9	3.8	4.0	3.9	3.9	3.9	4.3	4.0	4.1	4.4
PERSONS IN UNIT												
Owner-occupied housing units	**144 459**	**37 766**	**17 884**	**5 849**	**12 035**	**19 882**	**4 003**	**15 879**	**106 693**	**9 712**	**2 660**	**94 321**
1 person	25 068	7 686	3 493	1 330	2 163	4 193	854	3 339	17 382	1 914	526	14 942
2 persons	51 200	13 596	6 222	2 151	4 071	7 374	1 447	5 927	37 604	3 392	1 001	33 211
3 persons	26 775	6 831	3 434	1 067	2 367	3 397	712	2 685	19 944	1 761	443	17 740
4 persons	27 032	6 449	3 199	841	2 358	3 250	668	2 582	20 583	1 747	448	18 388
5 persons	10 289	2 301	1 102	317	785	1 199	237	962	7 988	665	166	7 157
6 persons	2 957	650	322	98	224	328	62	266	2 307	170	53	2 084
7 or more persons	1 138	253	112	45	67	141	23	118	885	63	23	799
Median	2.42	2.32	2.38	2.24	2.45	2.28	2.29	2.28	2.46	2.37	2.30	2.47
Renter-occupied housing units	**64 148**	**32 117**	**14 156**	**8 465**	**5 691**	**17 961**	**3 458**	**14 503**	**32 031**	**5 978**	**1 815**	**24 238**
1 person	23 827	13 230	5 125	3 271	1 854	8 105	1 543	6 562	10 597	2 401	748	7 448
2 persons	19 489	9 700	4 808	2 739	2 069	4 892	973	3 919	9 789	1 717	489	7 583
3 persons	10 028	4 690	2 211	1 268	943	2 479	502	1 977	5 338	914	280	4 144
4 persons	6 802	2 892	1 297	717	580	1 595	285	1 310	3 910	610	179	3 121
5 persons	2 724	1 093	474	303	171	619	106	513	1 631	227	86	1 318
6 persons	891	345	152	98	54	193	36	157	546	85	20	441
7 or more persons	387	167	89	69	20	78	13	65	220	24	13	183
Median	1.92	1.79	1.91	1.85	1.98	1.68	1.69	1.68	2.05	1.84	1.83	2.12
PERSONS PER ROOM												
Owner-occupied housing units	**144 459**	**37 766**	**17 884**	**5 849**	**12 035**	**19 882**	**4 003**	**15 879**	**106 693**	**9 712**	**2 660**	**94 321**
0.50 or less	102 612	29 074	13 686	4 591	9 095	15 388	3 126	12 262	73 538	7 213	2 059	64 266
0.51 to 0.75	27 230	6 409	3 185	919	2 266	3 224	664	2 560	20 821	1 707	407	18 707
0.76 to 1.00	12 911	2 092	928	304	624	1 164	196	968	10 819	722	176	9 921
1.01 to 1.50	1 395	166	74	29	45	92	16	76	1 229	61	18	1 150
1.51 or more	311	25	11	6	5	14	1	13	286	9	–	277
Mean	.43	.40	.41	.39	.42	.39	.39	.40	.44	.40	.38	.44
Renter-occupied housing units	**64 148**	**32 117**	**14 156**	**8 465**	**5 691**	**17 961**	**3 458**	**14 503**	**32 031**	**5 978**	**1 815**	**24 238**
0.50 or less	39 739	20 248	8 665	5 143	3 522	11 583	2 259	9 324	19 491	3 802	1 158	14 531
0.51 to 0.75	13 107	6 476	3 107	1 864	1 243	3 369	669	2 700	6 631	1 197	348	5 086
0.76 to 1.00	9 540	4 661	2 067	1 257	810	2 594	457	2 137	4 879	824	259	3 796
1.01 to 1.50	1 344	553	228	144	84	325	55	270	791	125	42	624
1.51 or more	418	179	89	57	32	90	18	72	239	30	8	201
Mean	.52	.52	.54	.54	.53	.51	.50	.51	.51	.51	.50	.51

TIPSII [UPF] GH150 CENSUS90 72583600 06/19/92 10:46 AM MACHINE: C DATA:CENSUS90*H1TIPSDA50. 06/12/92 17:21:04 TAPE: NONE FRAME: 40
TSF:CENSUS90*92. 06/15/92 09:17:26 UTF:CENSUS90*93. 06/15/92 09:17:26 META:CENSUS90*H1TABLES50. 06/15/92 09:21:55

Table 17. **Occupancy, Structural, and Utilization Characteristics of Housing Units With a Black Householder: 1990**

[For definitions of terms and meanings of symbols, see text]

State Urban and Rural and Size of Place	The State	Urban							Rural			
			Inside urbanized area			Outside urbanized area						
		Total	Total	Central place	Urban fringe	Total	Place of 10,000 or more	Place of 2,500 to 9,999	Total	Place of 1,000 to 2,499	Place of less than 1,000	Other rural
Occupied housing units	**557**	**323**	**235**	**131**	**104**	**88**	**22**	**66**	**234**	**22**	**7**	**205**
POPULATION												
Persons in occupied housing units	1 427	799	582	309	273	217	49	168	628	43	16	569
Per occupied housing unit	2.56	2.47	2.48	2.36	2.63	2.47	2.23	2.55	2.68	1.95	2.29	2.78
Owner-occupied housing units	641	214	154	52	102	60	11	49	427	19	7	401
Per owner-occupied housing unit	2.87	2.78	2.70	2.60	2.76	3.00	2.20	3.27	2.92	1.90	2.33	3.02
Renter-occupied housing units	786	585	428	257	171	157	38	119	201	24	9	168
Per renter-occupied housing unit	2.35	2.38	2.40	2.32	2.55	2.31	2.24	2.33	2.28	2.00	2.25	2.33
TENURE												
Owner-occupied housing units	223	77	57	20	37	20	5	15	146	10	3	133
Percent of occupied housing units	40.0	23.8	24.3	15.3	35.6	22.7	22.7	22.7	62.4	45.5	42.9	64.9
Renter-occupied housing units	334	246	178	111	67	68	17	51	88	12	4	72
UNITS IN STRUCTURE												
Occupied housing units	**557**	**323**	**235**	**131**	**104**	**88**	**22**	**66**	**234**	**22**	**7**	**205**
1, detached	199	65	47	17	30	18	4	14	134	11	4	119
1, attached	37	27	26	8	18	1	–	1	10	–	–	10
2	65	48	37	24	13	11	4	7	17	3	1	13
3 or 4	89	68	42	33	9	26	8	18	21	2	1	18
5 to 9	76	60	45	30	15	15	4	11	16	4	–	12
10 to 19	30	28	20	13	7	8	1	7	2	–	–	2
20 to 49	15	14	10	4	6	4	–	4	1	1	–	–
50 or more	4	4	3	1	2	1	–	1	–	–	–	–
Mobile home or trailer	28	4	2	1	1	2	–	2	24	1	–	23
Other	14	5	3	–	3	2	1	1	9	–	1	8
ROOMS												
Owner-occupied housing units	**223**	**77**	**57**	**20**	**37**	**20**	**5**	**15**	**146**	**10**	**3**	**133**
1 room	–	–	–	–	–	–	–	–	–	–	–	–
2 rooms	–	–	–	–	–	–	–	–	–	–	–	–
3 rooms	5	2	1	1	–	1	1	–	3	–	–	3
4 rooms	31	11	8	5	3	3	1	2	20	2	–	18
5 rooms	40	15	13	5	8	2	–	2	25	2	–	23
6 rooms	40	13	10	3	7	3	1	2	27	2	–	25
7 rooms	40	12	7	3	4	5	–	5	28	1	–	27
8 rooms	27	9	7	1	6	2	2	–	18	–	–	18
9 or more rooms	40	15	11	2	9	4	–	4	25	3	3	19
Median	6.4	6.3	6.1	5.3	6.6	6.7	6.0	6.8	6.4	6.0	8.5+	6.4
Renter-occupied housing units	**334**	**246**	**178**	**111**	**67**	**68**	**17**	**51**	**88**	**12**	**4**	**72**
1 room	17	11	10	7	3	1	–	1	6	–	–	6
2 rooms	39	33	24	19	5	9	2	7	6	–	–	6
3 rooms	79	58	40	27	13	18	6	12	21	4	–	17
4 rooms	94	68	50	31	19	18	5	13	26	4	1	21
5 rooms	60	48	34	14	20	14	1	13	12	2	1	9
6 rooms	28	19	11	9	2	8	3	5	9	2	1	6
7 rooms	4	3	3	–	3	–	–	–	1	–	–	1
8 rooms	7	4	4	3	1	–	–	–	3	–	–	3
9 or more rooms	6	2	2	1	1	–	–	–	4	–	1	3
Median	3.8	3.8	3.8	3.6	4.2	3.8	3.6	3.9	3.9	4.0	5.5	3.8
PERSONS IN UNIT												
Owner-occupied housing units	**223**	**77**	**57**	**20**	**37**	**20**	**5**	**15**	**146**	**10**	**3**	**133**
1 person	48	19	12	4	8	7	3	4	29	2	1	26
2 persons	66	21	20	8	12	1	–	1	45	7	1	37
3 persons	30	12	9	3	6	3	1	2	18	1	–	17
4 persons	43	12	7	3	4	5	–	5	31	–	1	30
5 persons	24	10	7	1	6	3	1	2	14	–	–	14
6 persons	8	2	2	1	1	–	–	–	6	–	–	6
7 or more persons	4	1	–	–	–	1	–	1	3	–	–	3
Median	2.46	2.43	2.32	2.25	2.38	3.17	1.50–	3.60	2.48	1.93	2.00	2.71
Renter-occupied housing units	**334**	**246**	**178**	**111**	**67**	**68**	**17**	**51**	**88**	**12**	**4**	**72**
1 person	119	90	65	41	24	25	6	19	29	5	–	24
2 persons	88	61	46	28	18	15	5	10	27	2	3	22
3 persons	59	40	26	19	7	14	3	11	19	5	1	13
4 persons	47	38	27	16	11	11	2	9	9	–	–	9
5 persons	12	10	8	4	4	2	1	1	2	–	–	2
6 persons	5	4	3	2	1	1	–	1	1	–	–	1
7 or more persons	4	3	3	1	2	–	–	–	1	–	–	1
Median	2.05	2.04	2.02	2.02	2.03	2.10	2.00	2.15	2.06	2.00	2.17	2.05
PERSONS PER ROOM												
Owner-occupied housing units	**223**	**77**	**57**	**20**	**37**	**20**	**5**	**15**	**146**	**10**	**3**	**133**
0.50 or less	152	58	45	15	30	13	4	9	94	10	3	81
0.51 to 0.75	46	14	7	3	4	7	1	6	32	–	–	32
0.76 to 1.00	21	4	4	2	2	–	–	–	17	–	–	17
1.01 to 1.50	4	1	1	–	1	–	–	–	3	–	–	3
1.51 or more	–	–	–	–	–	–	–	–	–	–	–	–
Mean	.43	.42	.41	.45	.39	.45	.38	.47	.44	.28	.23	.46
Renter-occupied housing units	**334**	**246**	**178**	**111**	**67**	**68**	**17**	**51**	**88**	**12**	**4**	**72**
0.50 or less	173	123	88	52	36	35	10	25	50	8	4	38
0.51 to 0.75	67	45	32	23	9	13	3	10	22	3	–	19
0.76 to 1.00	65	54	40	23	17	14	1	13	11	1	–	10
1.01 to 1.50	25	22	16	11	5	6	3	3	3	–	–	3
1.51 or more	4	2	2	2	–	–	–	–	2	–	–	2
Mean	.60	.62	.62	.63	.61	.60	.58	.60	.54	.48	.36	.57

TIPSII [UPF] GH150 CENSUS90 72583600 06/19/92 10:46 AM MACHINE: C DATA:CENSUS90*H1TIPSDA50. 06/12/92 17:21:04 TAPE: NONE FRAME: 41
TSF:CENSUS90*92. 06/15/92 09:17:26 UTF:CENSUS90*93. 06/15/92 09:17:26 META:CENSUS90*H1TABLES50. 06/15/92 09:21:55

Table 18. **Occupancy, Structural, and Utilization Characteristics of Housing Units With an American Indian, Eskimo, or Aleut Householder: 1990**

[For definitions of terms and meanings of symbols, see text]

State Urban and Rural and Size of Place	The State	Urban							Rural			
			Inside urbanized area			Outside urbanized area						
		Total	Total	Central place	Urban fringe	Total	Place of 10,000 or more	Place of 2,500 to 9,999	Total	Place of 1,000 to 2,499	Place of less than 1,000	Other rural
Occupied housing units	**591**	**184**	**83**	**46**	**37**	**101**	**12**	**89**	**407**	**57**	**17**	**333**
POPULATION												
Persons in occupied housing units	1 702	476	215	115	100	261	29	232	1 226	151	49	1 026
Per occupied housing unit	2.88	2.59	2.59	2.50	2.70	2.58	2.42	2.61	3.01	2.65	2.88	3.08
Owner-occupied housing units	799	107	48	5	43	59	3	56	692	71	14	607
Per owner-occupied housing unit	2.97	2.68	2.82	1.67	3.07	2.57	3.00	2.55	3.02	2.73	3.50	3.05
Renter-occupied housing units	903	369	167	110	57	202	26	176	534	80	35	419
Per renter-occupied housing unit	2.80	2.56	2.53	2.56	2.48	2.59	2.36	2.63	3.00	2.58	2.69	3.13
TENURE												
Owner-occupied housing units	269	40	17	3	14	23	1	22	229	26	4	199
Percent of occupied housing units	45.5	21.7	20.5	6.5	37.8	22.8	8.3	24.7	56.3	45.6	23.5	59.8
Renter-occupied housing units	322	144	66	43	23	78	11	67	178	31	13	134
UNITS IN STRUCTURE												
Occupied housing units	**591**	**184**	**83**	**46**	**37**	**101**	**12**	**89**	**407**	**57**	**17**	**333**
1, detached	247	39	18	4	14	21	1	20	208	23	5	180
1, attached	13	8	6	–	6	2	–	2	5	3	–	2
2	58	24	9	4	5	15	2	13	34	5	2	27
3 or 4	80	47	17	13	4	30	1	29	33	16	3	14
5 to 9	50	33	17	16	1	16	3	13	17	3	4	10
10 to 19	20	16	9	8	1	7	3	4	4	3	–	1
20 to 49	10	7	4	–	4	3	–	3	3	–	1	2
50 or more	3	3	1	1	–	2	1	1	–	–	–	–
Mobile home or trailer	102	5	2	–	2	3	–	3	97	4	2	91
Other	8	2	–	–	–	2	1	1	6	–	–	6
ROOMS												
Owner-occupied housing units	**269**	**40**	**17**	**3**	**14**	**23**	**1**	**22**	**229**	**26**	**4**	**199**
1 room	–	–	–	–	–	–	–	–	–	–	–	–
2 rooms	5	–	–	–	–	–	–	–	5	–	–	5
3 rooms	7	–	–	–	–	–	–	–	7	–	–	7
4 rooms	52	8	3	1	2	5	1	4	44	3	–	41
5 rooms	66	6	2	1	1	4	–	4	60	10	2	48
6 rooms	57	6	3	1	2	3	–	3	51	4	1	46
7 rooms	32	6	2	–	2	4	–	4	26	7	–	19
8 rooms	22	6	2	–	2	4	–	4	16	1	–	15
9 or more rooms	28	8	5	–	5	3	–	3	20	1	1	18
Median	5.6	6.5	6.8	5.0	7.5	6.3	4.0	6.5	5.5	5.5	5.5	5.5
Renter-occupied housing units	**322**	**144**	**66**	**43**	**23**	**78**	**11**	**67**	**178**	**31**	**13**	**134**
1 room	12	10	5	3	2	5	2	3	2	–	–	2
2 rooms	32	13	7	7	–	6	2	4	19	4	1	14
3 rooms	54	35	17	13	4	18	2	16	19	6	2	11
4 rooms	85	33	19	7	12	14	–	14	52	9	5	38
5 rooms	74	30	13	8	5	17	3	14	44	4	2	38
6 rooms	38	17	4	4	–	13	2	11	21	8	1	12
7 rooms	12	3	1	1	–	2	–	2	9	–	–	9
8 rooms	12	2	–	–	–	2	–	2	10	–	2	8
9 or more rooms	3	1	–	–	–	1	–	1	2	–	–	2
Median	4.2	3.9	3.7	3.4	4.0	4.2	3.3	4.3	4.4	4.1	4.2	4.6
PERSONS IN UNIT												
Owner-occupied housing units	**269**	**40**	**17**	**3**	**14**	**23**	**1**	**22**	**229**	**26**	**4**	**199**
1 person	42	5	1	1	–	4	–	4	37	4	–	33
2 persons	86	19	7	2	5	12	–	12	67	9	1	57
3 persons	46	6	4	–	4	2	1	1	40	7	–	33
4 persons	52	6	4	–	4	2	–	2	46	3	3	40
5 persons	28	3	1	–	1	2	–	2	25	2	–	23
6 persons	8	–	–	–	–	–	–	–	8	1	–	7
7 or more persons	7	1	–	–	–	1	–	1	6	–	–	6
Median	2.64	2.29	2.63	1.75	3.00	2.13	3.00	2.08	2.76	2.50	3.83	2.79
Renter-occupied housing units	**322**	**144**	**66**	**43**	**23**	**78**	**11**	**67**	**178**	**31**	**13**	**134**
1 person	73	42	15	11	4	27	6	21	31	8	1	22
2 persons	90	40	27	16	11	13	–	13	50	11	6	33
3 persons	52	21	10	7	3	11	1	10	31	5	2	24
4 persons	67	28	8	5	3	20	3	17	39	3	4	32
5 persons	24	9	3	1	2	6	1	5	15	2	–	13
6 persons	9	2	1	1	–	1	–	1	7	1	–	6
7 or more persons	7	2	2	2	–	–	–	–	5	1	–	4
Median	2.48	2.25	2.17	2.16	2.18	2.42	1.50–	2.46	2.76	2.18	2.42	3.00
PERSONS PER ROOM												
Owner-occupied housing units	**269**	**40**	**17**	**3**	**14**	**23**	**1**	**22**	**229**	**26**	**4**	**199**
0.50 or less	171	34	16	3	13	18	–	18	137	15	2	120
0.51 to 0.75	48	4	1	–	1	3	1	2	44	9	–	35
0.76 to 1.00	44	1	–	–	–	1	–	1	43	2	2	39
1.01 to 1.50	3	1	–	–	–	1	–	1	2	–	–	2
1.51 or more	3	–	–	–	–	–	–	–	3	–	–	3
Mean	.50	.40	.40	.33	.41	.40	.75	.39	.52	.46	.54	.53
Renter-occupied housing units	**322**	**144**	**66**	**43**	**23**	**78**	**11**	**67**	**178**	**31**	**13**	**134**
0.50 or less	133	59	26	16	10	33	4	29	74	18	7	49
0.51 to 0.75	83	37	16	10	6	21	2	19	46	7	2	37
0.76 to 1.00	79	38	18	13	5	20	5	15	41	4	3	34
1.01 to 1.50	22	9	5	3	2	4	–	4	13	2	1	10
1.51 or more	5	1	1	1	–	–	–	–	4	–	–	4
Mean	.65	.65	.69	.71	.66	.61	.67	.60	.66	.62	.58	.67

TIPSII [UPF] GH150 CENSUS90 72583600 06/19/92 10:46 AM MACHINE: C DATA:CENSUS90*H1TIPSDA50. 06/12/92 17:21:04 TAPE: NONE FRAME: 42
TSF:CENSUS90*92. 06/15/92 09:17:26 UTF:CENSUS90*93. 06/15/92 09:17:26 META:CENSUS90*H1TABLES50. 06/15/92 09:21:55

Table 19. **Occupancy, Structural, and Utilization Characteristics of Housing Units With an Asian or Pacific Islander Householder: 1990**

[For definitions of terms and meanings of symbols, see text]

State Urban and Rural and Size of Place	The State	Urban							Rural			
			Inside urbanized area			Outside urbanized area						
		Total	Total	Central place	Urban fringe	Total	Place of 10,000 or more	Place of 2,500 to 9,999	Total	Place of 1,000 to 2,499	Place of less than 1,000	Other rural
Occupied housing units	**718**	**507**	**356**	**151**	**205**	**151**	**16**	**135**	**211**	**30**	**9**	**172**
POPULATION												
Persons in occupied housing units	2 016	1 445	984	396	588	461	52	409	571	81	23	467
Per occupied housing unit	2.81	2.85	2.76	2.62	2.87	3.05	3.25	3.03	2.71	2.70	2.56	2.72
Owner-occupied housing units	1 067	663	440	80	360	223	25	198	404	42	4	358
Per owner-occupied housing unit	3.07	3.22	3.06	2.86	3.10	3.60	3.57	3.60	2.85	3.50	2.00	2.80
Renter-occupied housing units	949	782	544	316	228	238	27	211	167	39	19	109
Per renter-occupied housing unit	2.56	2.60	2.57	2.57	2.56	2.67	3.00	2.64	2.42	2.17	2.71	2.48
TENURE												
Owner-occupied housing units	348	206	144	28	116	62	7	55	142	12	2	128
Percent of occupied housing units	48.5	40.6	40.4	18.5	56.6	41.1	43.8	40.7	67.3	40.0	22.2	74.4
Renter-occupied housing units	370	301	212	123	89	89	9	80	69	18	7	44
UNITS IN STRUCTURE												
Occupied housing units	**718**	**507**	**356**	**151**	**205**	**151**	**16**	**135**	**211**	**30**	**9**	**172**
1, detached	312	185	123	32	91	62	7	55	127	10	1	116
1, attached	48	39	31	5	26	8	–	8	9	2	–	7
2	69	46	32	19	13	14	2	12	23	2	4	17
3 or 4	96	81	50	36	14	31	5	26	15	7	1	7
5 to 9	91	80	67	39	28	13	–	13	11	7	1	3
10 to 19	47	42	35	12	23	7	1	6	5	–	1	4
20 to 49	11	11	6	3	3	5	–	5	–	–	–	–
50 or more	7	7	6	2	4	1	–	1	–	–	–	–
Mobile home or trailer	20	5	2	1	1	3	–	3	15	1	–	14
Other	17	11	4	2	2	7	1	6	6	1	1	4
ROOMS												
Owner-occupied housing units	**348**	**206**	**144**	**28**	**116**	**62**	**7**	**55**	**142**	**12**	**2**	**128**
1 room	2	–	–	–	–	–	–	–	2	–	–	2
2 rooms	5	3	1	–	1	2	1	1	2	–	–	2
3 rooms	16	11	5	–	5	6	1	5	5	–	1	4
4 rooms	42	24	16	4	12	8	1	7	18	1	–	17
5 rooms	62	37	27	7	20	10	–	10	25	1	–	24
6 rooms	65	38	27	8	19	11	1	10	27	5	–	22
7 rooms	57	32	22	1	21	10	2	8	25	3	–	22
8 rooms	45	28	22	4	18	6	–	6	17	1	–	16
9 or more rooms	54	33	24	4	20	9	1	8	21	1	1	19
Median	6.2	6.2	6.4	5.9	6.5	6.0	6.0	5.9	6.2	6.3	6.0	6.2
Renter-occupied housing units	**370**	**301**	**212**	**123**	**89**	**89**	**9**	**80**	**69**	**18**	**7**	**44**
1 room	17	17	13	10	3	4	–	4	–	–	–	–
2 rooms	49	39	29	23	6	10	–	10	10	5	–	5
3 rooms	84	71	45	27	18	26	1	25	13	2	2	9
4 rooms	102	82	66	27	39	16	3	13	20	6	5	9
5 rooms	69	56	41	23	18	15	2	13	13	4	–	9
6 rooms	28	24	11	7	4	13	1	12	4	–	–	4
7 rooms	12	7	3	3	–	4	2	2	5	–	–	5
8 rooms	6	3	2	1	1	1	–	1	3	1	–	2
9 or more rooms	3	2	2	2	–	–	–	–	1	–	–	1
Median	3.8	3.8	3.8	3.6	3.9	3.8	4.8	3.6	4.1	3.8	3.8	4.4
PERSONS IN UNIT												
Owner-occupied housing units	**348**	**206**	**144**	**28**	**116**	**62**	**7**	**55**	**142**	**12**	**2**	**128**
1 person	54	30	21	6	15	9	1	8	24	1	1	22
2 persons	87	40	31	6	25	9	2	7	47	3	–	44
3 persons	66	40	32	7	25	8	1	7	26	2	1	23
4 persons	88	61	42	4	38	19	1	18	27	2	–	25
5 persons	33	24	15	5	10	9	–	9	9	3	–	6
6 persons	16	8	3	–	3	5	1	4	8	1	–	7
7 or more persons	4	3	–	–	–	3	1	2	1	–	–	1
Median	3.00	3.32	3.13	2.79	3.22	3.76	3.00	3.81	2.50	3.50	2.00	2.45
Renter-occupied housing units	**370**	**301**	**212**	**123**	**89**	**89**	**9**	**80**	**69**	**18**	**7**	**44**
1 person	98	78	51	33	18	27	2	25	20	4	2	14
2 persons	116	90	69	37	32	21	1	20	26	9	2	15
3 persons	59	53	40	23	17	13	2	11	6	4	–	2
4 persons	61	51	34	18	16	17	3	14	10	–	2	8
5 persons	25	20	14	9	5	6	1	5	5	1	1	3
6 persons	6	4	1	–	1	3	–	3	2	–	–	2
7 or more persons	5	5	3	3	–	2	–	2	–	–	–	–
Median	2.25	2.31	2.30	2.27	2.33	2.33	3.25	2.25	2.06	2.06	2.25	2.03
PERSONS PER ROOM												
Owner-occupied housing units	**348**	**206**	**144**	**28**	**116**	**62**	**7**	**55**	**142**	**12**	**2**	**128**
0.50 or less	216	124	96	20	76	28	3	25	92	5	2	85
0.51 to 0.75	80	46	29	2	27	17	3	14	34	6	–	28
0.76 to 1.00	38	26	15	5	10	11	–	11	12	1	–	11
1.01 to 1.50	10	9	4	1	3	5	–	5	1	–	–	1
1.51 or more	4	1	–	–	–	1	1	–	3	–	–	3
Mean	.48	.50	.46	.45	.47	.59	.64	.58	.45	.54	.31	.44
Renter-occupied housing units	**370**	**301**	**212**	**123**	**89**	**89**	**9**	**80**	**69**	**18**	**7**	**44**
0.50 or less	172	131	91	49	42	40	3	37	41	10	4	27
0.51 to 0.75	73	59	43	27	16	16	3	13	14	5	–	9
0.76 to 1.00	86	75	51	29	22	24	3	21	11	3	2	6
1.01 to 1.50	23	22	17	10	7	5	–	5	1	–	–	1
1.51 or more	16	14	10	8	2	4	–	4	2	–	1	1
Mean	.65	.68	.68	.70	.66	.67	.60	.68	.56	.57	.73	.54

TIPSII [UPF] GH150 CENSUS90 72583600 06/19/92 10:46 AM MACHINE: C DATA:CENSUS90*H1TIPSDA50. 06/12/92 17:21:04 TAPE: NONE FRAME: 43
TSF:CENSUS90*92. 06/15/92 09:17:26 UTF:CENSUS90*93. 06/15/92 09:17:26 META:CENSUS90*H1TABLES50. 06/15/92 09:21:55

Table 20. **Occupancy, Structural, and Utilization Characteristics of Housing Units With an Hispanic Origin Householder: 1990**

[Householders of Hispanic origin may be of any race. For definitions of terms and meanings of symbols, see text]

State Urban and Rural and Size of Place	The State	Urban							Rural			
			Inside urbanized area			Outside urbanized area						
		Total	Total	Central place	Urban fringe	Total	Place of 10,000 or more	Place of 2,500 to 9,999	Total	Place of 1,000 to 2,499	Place of less than 1,000	Other rural
Occupied housing units	**1 147**	**571**	**300**	**138**	**162**	**271**	**24**	**247**	**576**	**79**	**21**	**476**
POPULATION												
Persons in occupied housing units	2 928	1 376	748	329	419	628	61	567	1 552	198	53	1 301
Per occupied housing unit	2.55	2.41	2.49	2.38	2.59	2.32	2.54	2.30	2.69	2.51	2.52	2.73
Owner-occupied housing units	1 729	614	330	87	243	284	24	260	1 115	131	28	956
Per owner-occupied housing unit	2.70	2.42	2.66	2.49	2.73	2.18	3.00	2.13	2.89	2.73	2.80	2.91
Renter-occupied housing units	1 199	762	418	242	176	344	37	307	437	67	25	345
Per renter-occupied housing unit	2.36	2.40	2.38	2.35	2.41	2.44	2.31	2.46	2.30	2.16	2.27	2.33
TENURE												
Owner-occupied housing units	640	254	124	35	89	130	8	122	386	48	10	328
Percent of occupied housing units	55.8	44.5	41.3	25.4	54.9	48.0	33.3	49.4	67.0	60.8	47.6	68.9
Renter-occupied housing units	507	317	176	103	73	141	16	125	190	31	11	148
UNITS IN STRUCTURE												
Occupied housing units	**1 147**	**571**	**300**	**138**	**162**	**271**	**24**	**247**	**576**	**79**	**21**	**476**
1, detached	601	218	97	29	68	121	8	113	383	46	11	326
1, attached	49	34	25	5	20	9	1	8	15	1	–	14
2	139	101	46	29	17	55	4	51	38	11	4	23
3 or 4	120	81	42	27	15	39	4	35	39	11	4	24
5 to 9	90	64	37	23	14	27	3	24	26	5	–	21
10 to 19	37	29	22	11	11	7	3	4	8	2	1	5
20 to 49	18	13	12	8	4	1	–	1	5	1	1	3
50 or more	13	13	8	2	6	5	–	5	–	–	–	–
Mobile home or trailer	62	10	6	1	5	4	1	3	52	1	–	51
Other	18	8	5	3	2	3	–	3	10	1	–	9
ROOMS												
Owner-occupied housing units	**640**	**254**	**124**	**35**	**89**	**130**	**8**	**122**	**386**	**48**	**10**	**328**
1 room	2	1	1	–	1	–	–	–	1	–	–	1
2 rooms	4	3	3	–	3	–	–	–	1	–	–	1
3 rooms	12	5	2	–	2	3	1	2	7	–	–	7
4 rooms	67	29	17	5	12	12	–	12	38	3	–	35
5 rooms	133	53	30	11	19	23	2	21	80	10	1	69
6 rooms	138	55	17	6	11	38	2	36	83	12	3	68
7 rooms	114	50	26	5	21	24	1	23	64	9	–	55
8 rooms	79	35	18	3	15	17	1	16	44	5	3	36
9 or more rooms	91	23	10	5	5	13	1	12	68	9	3	56
Median	6.2	6.2	6.0	5.8	6.2	6.2	6.0	6.2	6.3	6.4	7.8	6.3
Renter-occupied housing units	**507**	**317**	**176**	**103**	**73**	**141**	**16**	**125**	**190**	**31**	**11**	**148**
1 room	14	9	6	4	2	3	–	3	5	1	–	4
2 rooms	53	27	19	14	5	8	2	6	26	3	–	23
3 rooms	124	81	43	28	15	38	6	32	43	4	7	32
4 rooms	144	100	57	26	31	43	4	39	44	7	–	37
5 rooms	82	46	30	15	15	16	2	14	36	8	2	26
6 rooms	51	33	12	10	2	21	1	20	18	4	1	13
7 rooms	16	9	2	–	2	7	–	7	7	2	1	4
8 rooms	10	4	1	1	–	3	1	2	6	1	–	5
9 or more rooms	13	8	6	5	1	2	–	2	5	1	–	4
Median	3.9	3.9	3.9	3.7	4.0	4.0	3.5	4.1	4.0	4.6	3.3	3.9
PERSONS IN UNIT												
Owner-occupied housing units	**640**	**254**	**124**	**35**	**89**	**130**	**8**	**122**	**386**	**48**	**10**	**328**
1 person	109	52	20	5	15	32	2	30	57	7	4	46
2 persons	231	113	48	17	31	65	1	64	118	16	1	101
3 persons	122	44	27	8	19	17	1	16	78	12	1	65
4 persons	125	31	19	2	17	12	3	9	94	10	2	82
5 persons	34	8	6	2	4	2	1	1	26	2	1	23
6 persons	13	3	2	1	1	1	–	1	10	1	1	8
7 or more persons	6	3	2	–	2	1	–	1	3	–	–	3
Median	2.41	2.16	2.38	2.24	2.45	2.01	3.50	1.98	2.73	2.58	2.50	2.76
Renter-occupied housing units	**507**	**317**	**176**	**103**	**73**	**141**	**16**	**125**	**190**	**31**	**11**	**148**
1 person	159	102	55	37	18	47	6	41	57	10	2	45
2 persons	168	96	60	33	27	36	4	32	72	12	6	54
3 persons	80	54	28	13	15	26	2	24	26	3	1	22
4 persons	61	38	19	11	8	19	3	16	23	6	2	15
5 persons	23	14	6	3	3	8	1	7	9	–	–	9
6 persons	9	8	4	2	2	4	–	4	1	–	–	1
7 or more persons	7	5	4	4	–	1	–	1	2	–	–	2
Median	2.06	2.09	2.05	1.94	2.19	2.15	2.00	2.17	2.03	1.96	2.08	2.04
PERSONS PER ROOM												
Owner-occupied housing units	**640**	**254**	**124**	**35**	**89**	**130**	**8**	**122**	**386**	**48**	**10**	**328**
0.50 or less	461	202	87	25	62	115	5	110	259	34	8	217
0.51 to 0.75	119	38	27	9	18	11	1	10	81	12	1	68
0.76 to 1.00	52	12	8	–	8	4	2	2	40	1	–	39
1.01 to 1.50	5	1	1	1	–	–	–	–	4	1	1	2
1.51 or more	3	1	1	–	1	–	–	–	2	–	–	2
Mean	.42	.39	.43	.40	.45	.34	.48	.33	.44	.40	.36	.44
Renter-occupied housing units	**507**	**317**	**176**	**103**	**73**	**141**	**16**	**125**	**190**	**31**	**11**	**148**
0.50 or less	281	175	95	56	39	80	8	72	106	19	5	82
0.51 to 0.75	107	64	37	21	16	27	4	23	43	5	4	34
0.76 to 1.00	86	57	36	21	15	21	1	20	29	6	–	23
1.01 to 1.50	28	19	7	4	3	12	2	10	9	1	2	6
1.51 or more	5	2	1	1	–	1	1	–	3	–	–	3
Mean	.57	.58	.59	.59	.60	.57	.60	.57	.55	.47	.57	.57

TIPSII [UPF] GH150 CENSUS90 72583600 06/19/92 10:46 AM MACHINE: C DATA:CENSUS90*H1TIPSDA50. 06/12/92 17:21:04 TAPE: NONE FRAME: 44
TSF:CENSUS90*92. 06/15/92 09:17:26 UTF:CENSUS90*93. 06/15/92 09:17:26 META:CENSUS90*H1TABLES50. 06/15/92 09:21:55

Table 21. **Occupancy, Structural, and Utilization Characteristics of Housing Units With a White, Not of Hispanic Origin Householder: 1990**

[For definitions of terms and meanings of symbols, see text]

State Urban and Rural and Size of Place	The State	Urban							Rural			
			Inside urbanized area			Outside urbanized area						
		Total	Total	Central place	Urban fringe	Total	Place of 10,000 or more	Place of 2,500 to 9,999	Total	Place of 1,000 to 2,499	Place of less than 1,000	Other rural
Occupied housing units	**207 630**	**69 417**	**31 802**	**14 216**	**17 586**	**37 615**	**7 445**	**30 170**	**138 213**	**15 620**	**4 454**	**118 139**
POPULATION												
Persons in occupied housing units	533 037	164 407	77 223	32 508	44 715	87 184	17 225	69 959	368 630	38 460	10 841	319 329
Per occupied housing unit	2.57	2.37	2.43	2.29	2.54	2.32	2.31	2.32	2.67	2.46	2.43	2.70
Owner-occupied housing units	392 052	97 932	47 035	14 640	32 395	50 897	10 260	40 637	294 120	25 679	6 938	261 503
Per owner-occupied housing unit	2.72	2.61	2.65	2.52	2.71	2.58	2.57	2.58	2.77	2.66	2.62	2.78
Renter-occupied housing units	140 985	66 475	30 188	17 868	12 320	36 287	6 965	29 322	74 510	12 781	3 903	57 826
Per renter-occupied housing unit	2.21	2.09	2.15	2.13	2.19	2.03	2.02	2.04	2.34	2.15	2.16	2.40
TENURE												
Owner-occupied housing units	143 884	37 539	17 779	5 820	11 959	19 760	3 995	15 765	106 345	9 668	2 650	94 027
Percent of occupied housing units	69.3	54.1	55.9	40.9	68.0	52.5	53.7	52.3	76.9	61.9	59.5	79.6
Renter-occupied housing units	63 746	31 878	14 023	8 396	5 627	17 855	3 450	14 405	31 868	5 952	1 804	24 112
UNITS IN STRUCTURE												
Occupied housing units	**207 630**	**69 417**	**31 802**	**14 216**	**17 586**	**37 615**	**7 445**	**30 170**	**138 213**	**15 620**	**4 454**	**118 139**
1, detached	129 002	31 426	14 613	4 953	9 660	16 813	3 318	13 495	97 576	8 678	2 476	86 422
1, attached	5 178	2 998	2 348	494	1 854	650	90	560	2 180	299	59	1 822
2	18 766	9 549	3 738	2 325	1 413	5 811	1 389	4 422	9 217	2 272	593	6 352
3 or 4	15 780	10 016	3 923	2 516	1 407	6 093	1 233	4 860	5 764	1 661	491	3 612
5 to 9	10 667	7 194	3 321	2 009	1 312	3 873	676	3 197	3 473	1 079	330	2 064
10 to 19	3 552	2 536	1 301	837	464	1 235	201	1 034	1 016	329	118	569
20 to 49	2 070	1 517	655	371	284	862	82	780	553	233	63	257
50 or more	1 553	1 509	827	419	408	682	134	548	44	–	–	44
Mobile home or trailer	18 452	1 827	678	122	556	1 149	213	936	16 625	878	207	15 540
Other	2 610	845	398	170	228	447	109	338	1 765	191	117	1 457
ROOMS												
Owner-occupied housing units	**143 884**	**37 539**	**17 779**	**5 820**	**11 959**	**19 760**	**3 995**	**15 765**	**106 345**	**9 668**	**2 650**	**94 027**
1 room	306	20	9	5	4	11	1	10	286	7	2	277
2 rooms	874	95	50	15	35	45	12	33	779	29	10	740
3 rooms	3 442	556	292	103	189	264	57	207	2 886	145	39	2 702
4 rooms	16 846	3 839	1 966	566	1 400	1 873	311	1 562	13 007	870	205	11 932
5 rooms	30 652	7 490	3 674	1 250	2 424	3 816	704	3 112	23 162	1 866	409	20 887
6 rooms	31 867	8 790	3 833	1 360	2 473	4 957	1 046	3 911	23 077	2 297	584	20 196
7 rooms	24 714	6 960	3 210	1 045	2 165	3 750	776	2 974	17 754	1 865	494	15 395
8 rooms	17 034	5 038	2 543	773	1 770	2 495	527	1 968	11 996	1 217	375	10 404
9 or more rooms	18 149	4 751	2 202	703	1 499	2 549	561	1 988	13 398	1 372	532	11 494
Median	6.1	6.3	6.3	6.2	6.3	6.3	6.4	6.3	6.1	6.3	6.7	6.0
Renter-occupied housing units	**63 746**	**31 878**	**14 023**	**8 396**	**5 627**	**17 855**	**3 450**	**14 405**	**31 868**	**5 952**	**1 804**	**24 112**
1 room	1 772	1 126	450	313	137	676	124	552	646	102	50	494
2 rooms	5 588	3 105	1 355	959	396	1 750	333	1 417	2 483	489	171	1 823
3 rooms	13 981	7 935	3 212	2 077	1 135	4 723	910	3 813	6 046	1 619	420	4 007
4 rooms	17 781	9 224	4 542	2 423	2 119	4 682	863	3 819	8 557	1 635	450	6 472
5 rooms	12 019	5 843	2 688	1 566	1 122	3 155	629	2 526	6 176	985	337	4 854
6 rooms	6 674	2 909	1 052	626	426	1 857	379	1 478	3 765	602	186	2 977
7 rooms	2 926	1 001	374	229	145	627	128	499	1 925	243	92	1 590
8 rooms	1 490	388	185	101	84	203	41	162	1 102	136	43	923
9 or more rooms	1 515	347	165	102	63	182	43	139	1 168	141	55	972
Median	4.1	3.9	3.9	3.9	4.0	3.9	3.9	3.9	4.3	4.0	4.1	4.4
PERSONS IN UNIT												
Owner-occupied housing units	**143 884**	**37 539**	**17 779**	**5 820**	**11 959**	**19 760**	**3 995**	**15 765**	**106 345**	**9 668**	**2 650**	**94 027**
1 person	24 963	7 637	3 475	1 325	2 150	4 162	852	3 310	17 326	1 907	522	14 897
2 persons	50 987	13 490	6 179	2 137	4 042	7 311	1 446	5 865	37 497	3 376	1 000	33 121
3 persons	26 669	6 796	3 412	1 061	2 351	3 384	711	2 673	19 873	1 750	442	17 681
4 persons	26 925	6 421	3 183	839	2 344	3 238	665	2 573	20 504	1 739	446	18 319
5 persons	10 259	2 295	1 098	316	782	1 197	236	961	7 964	663	165	7 136
6 persons	2 947	648	321	97	224	327	62	265	2 299	170	52	2 077
7 or more persons	1 134	252	111	45	66	141	23	118	882	63	23	796
Median	2.42	2.33	2.38	2.24	2.45	2.28	2.29	2.28	2.46	2.37	2.30	2.47
Renter-occupied housing units	**63 746**	**31 878**	**14 023**	**8 396**	**5 627**	**17 855**	**3 450**	**14 405**	**31 868**	**5 952**	**1 804**	**24 112**
1 person	23 696	13 149	5 084	3 248	1 836	8 065	1 538	6 527	10 547	2 392	746	7 409
2 persons	19 352	9 623	4 760	2 715	2 045	4 863	972	3 891	9 729	1 708	483	7 538
3 persons	9 974	4 659	2 195	1 263	932	2 464	502	1 962	5 315	912	279	4 124
4 persons	6 752	2 862	1 280	706	574	1 582	283	1 299	3 890	604	177	3 109
5 persons	2 704	1 082	469	301	168	613	106	507	1 622	227	86	1 309
6 persons	884	339	149	97	52	190	36	154	545	85	20	440
7 or more persons	384	164	86	66	20	78	13	65	220	24	13	183
Median	1.92	1.79	1.90	1.85	1.98	1.68	1.69	1.67	2.05	1.84	1.82	2.12
PERSONS PER ROOM												
Owner-occupied housing units	**143 884**	**37 539**	**17 779**	**5 820**	**11 959**	**19 760**	**3 995**	**15 765**	**106 345**	**9 668**	**2 650**	**94 027**
0.50 or less	102 185	28 886	13 609	4 569	9 040	15 277	3 121	12 156	73 299	7 180	2 051	64 068
0.51 to 0.75	27 135	6 381	3 165	912	2 253	3 216	663	2 553	20 754	1 698	406	18 650
0.76 to 1.00	12 864	2 082	921	304	617	1 161	194	967	10 782	721	176	9 885
1.01 to 1.50	1 391	166	74	29	45	92	16	76	1 225	60	17	1 148
1.51 or more	309	24	10	6	4	14	1	13	285	9	–	276
Mean	.43	.40	.41	.39	.42	.39	.39	.40	.44	.40	.38	.44
Renter-occupied housing units	**63 746**	**31 878**	**14 023**	**8 396**	**5 627**	**17 855**	**3 450**	**14 405**	**31 868**	**5 952**	**1 804**	**24 112**
0.50 or less	39 508	20 108	8 593	5 107	3 486	11 515	2 253	9 262	19 400	3 786	1 153	14 461
0.51 to 0.75	13 021	6 429	3 078	1 849	1 229	3 351	669	2 682	6 592	1 193	344	5 055
0.76 to 1.00	9 481	4 624	2 040	1 243	797	2 584	457	2 127	4 857	819	259	3 779
1.01 to 1.50	1 322	539	223	140	83	316	54	262	783	124	40	619
1.51 or more	414	178	89	57	32	89	17	72	236	30	8	198
Mean	.52	.52	.53	.54	.53	.51	.50	.51	.51	.51	.50	.51

TIPSII [UPF] GH150 CENSUS90 72583600 06/19/92 10:46 AM MACHINE: C DATA:CENSUS90*H1TIPSDA50. 06/12/92 17:21:04 TAPE: NONE FRAME: 45
TSF:CENSUS90*92. 06/15/92 09:17:26 UTF:CENSUS90*93. 06/15/92 09:17:26 META:CENSUS90*H1TABLES50. 06/15/92 09:21:55

Table 22. **Age of Householder and Financial Characteristics of Housing Units With a White Householder: 1990**

[For definitions of terms and meanings of symbols, see text]

State Urban and Rural and Size of Place	The State	Urban							Rural			
			Inside urbanized area			Outside urbanized area						
		Total	Total	Central place	Urban fringe	Total	Place of 10,000 or more	Place of 2,500 to 9,999	Total	Place of 1,000 to 2,499	Place of less than 1,000	Other rural
Occupied housing units	**208 607**	**69 883**	**32 040**	**14 314**	**17 726**	**37 843**	**7 461**	**30 382**	**138 724**	**15 690**	**4 475**	**118 559**
AGE OF HOUSEHOLDER												
Owner-occupied housing units	**144 459**	**37 766**	**17 884**	**5 849**	**12 035**	**19 882**	**4 003**	**15 879**	**106 693**	**9 712**	**2 660**	**94 321**
Under 25 years	2 287	523	269	83	186	254	53	201	1 764	126	41	1 597
25 to 34 years	24 147	5 690	3 092	832	2 260	2 598	551	2 047	18 457	1 467	338	16 652
35 to 44 years	37 844	9 049	4 583	1 351	3 232	4 466	849	3 617	28 795	2 202	578	26 015
45 to 54 years	26 594	6 804	3 547	990	2 557	3 257	637	2 620	19 790	1 592	446	17 752
55 to 64 years	21 955	6 091	2 877	1 012	1 865	3 214	660	2 554	15 864	1 572	435	13 857
65 to 74 years	18 883	5 550	2 101	901	1 200	3 449	714	2 735	13 333	1 544	456	11 333
75 years and over	12 749	4 059	1 415	680	735	2 644	539	2 105	8 690	1 209	366	7 115
Renter-occupied housing units	**64 148**	**32 117**	**14 156**	**8 465**	**5 691**	**17 961**	**3 458**	**14 503**	**32 031**	**5 978**	**1 815**	**24 238**
Under 25 years	10 151	5 827	3 426	2 478	948	2 401	459	1 942	4 324	888	257	3 179
25 to 34 years	21 269	10 005	4 925	2 691	2 234	5 080	1 048	4 032	11 264	1 768	508	8 988
35 to 44 years	12 387	5 616	2 371	1 296	1 075	3 245	632	2 613	6 771	1 021	311	5 439
45 to 54 years	5 658	2 698	1 053	576	477	1 645	297	1 348	2 960	522	173	2 265
55 to 64 years	4 182	2 164	740	434	306	1 424	282	1 142	2 018	431	143	1 444
65 to 74 years	4 819	2 594	777	467	310	1 817	350	1 467	2 225	598	186	1 441
75 years and over	5 682	3 213	864	523	341	2 349	390	1 959	2 469	750	237	1 482
HOUSEHOLDER 65 YEARS AND OVER												
Occupied housing units	**42 133**	**15 416**	**5 157**	**2 571**	**2 586**	**10 259**	**1 993**	**8 266**	**26 717**	**4 101**	**1 245**	**21 371**
1-person households	19 588	8 373	2 637	1 402	1 235	5 736	1 072	4 664	11 215	2 222	676	8 317
Mean number of persons per room	.30	.30	.31	.31	.32	.30	.30	.30	.30	.28	.28	.30
Units in structure:												
1, detached or attached	27 453	8 006	2 974	1 336	1 638	5 032	1 031	4 001	19 447	2 417	754	16 276
2 or more	10 746	6 773	1 961	1 174	787	4 812	866	3 946	3 973	1 448	424	2 101
Mobile home, trailer, or other	3 934	637	222	61	161	415	96	319	3 297	236	67	2 994
Specified owner	19 690	7 081	2 624	1 185	1 439	4 457	901	3 556	12 609	2 071	630	9 908
Mean value (dollars)	99 300	101 900	121 800	125 600	118 700	90 200	97 900	88 300	97 900	88 300	92 800	100 200
Specified renter	10 110	5 785	1 633	988	645	4 152	737	3 415	4 325	1 332	420	2 573
Mean contract rent (dollars)	277	282	306	304	309	273	281	271	270	252	249	286
VALUE												
Specified owner-occupied housing units	**88 587**	**28 652**	**13 958**	**4 447**	**9 511**	**14 694**	**2 911**	**11 783**	**59 935**	**7 236**	**1 969**	**50 730**
Less than $20,000	778	91	18	13	5	73	11	62	687	88	18	581
$20,000 to $29,999	1 235	143	14	6	8	129	11	118	1 092	133	57	902
$30,000 to $39,999	2 353	378	31	15	16	347	24	323	1 975	263	133	1 579
$40,000 to $49,999	3 425	690	71	39	32	619	62	557	2 735	392	166	2 177
$50,000 to $59,999	4 825	1 131	192	102	90	939	125	814	3 694	519	183	2 992
$60,000 to $69,999	6 719	1 828	380	154	226	1 448	187	1 261	4 891	702	248	3 941
$70,000 to $79,999	9 047	2 694	719	294	425	1 975	322	1 653	6 353	1 010	213	5 130
$80,000 to $89,999	10 556	3 534	1 263	427	836	2 271	472	1 799	7 022	975	222	5 825
$90,000 to $99,999	9 934	3 643	1 706	607	1 099	1 937	447	1 490	6 291	847	134	5 310
$100,000 to $124,999	15 656	5 854	3 517	1 040	2 477	2 337	584	1 753	9 802	1 093	199	8 510
$125,000 to $149,999	9 726	3 781	2 537	671	1 866	1 244	318	926	5 945	586	118	5 241
$150,000 to $174,999	5 345	1 966	1 396	332	1 064	570	142	428	3 379	267	64	3 048
$175,000 to $199,999	2 952	1 067	727	206	521	340	91	249	1 885	112	50	1 723
$200,000 to $249,999	2 912	933	656	236	420	277	65	212	1 979	126	52	1 801
$250,000 to $299,999	1 443	441	327	131	196	114	25	89	1 002	66	38	898
$300,000 to $399,999	1 017	288	231	106	125	57	18	39	729	31	42	656
$400,000 to $499,999	336	86	77	27	50	9	6	3	250	10	22	218
$500,000 or more	328	104	96	41	55	8	1	7	224	16	10	198
Median (dollars)	95 400	100 800	118 400	113 600	120 400	88 000	95 400	86 100	92 400	85 200	78 600	94 200
Mean (dollars)	110 400	115 600	134 800	134 700	134 900	97 200	106 700	94 900	107 900	94 500	101 000	110 100
Owner-occupied mobile homes or trailers	**15 225**	**1 654**	**633**	**114**	**519**	**1 021**	**192**	**829**	**13 571**	**730**	**155**	**12 686**
Median (dollars)	29 500	28 000	32 400	21 100	34 400	24 700	31 400	23 200	29 700	23 700	27 100	30 100
Mean (dollars)	36 400	32 000	36 000	25 500	38 300	29 500	35 900	28 000	37 000	28 700	32 400	37 500
CONTRACT RENT												
Specified renter-occupied housing units	**60 515**	**31 964**	**14 086**	**8 440**	**5 646**	**17 878**	**3 448**	**14 430**	**28 551**	**5 932**	**1 795**	**20 824**
Less than $100	1 145	631	214	132	82	417	60	357	514	127	37	350
$100 to $149	2 971	1 662	522	340	182	1 140	198	942	1 309	382	154	773
$150 to $199	2 974	1 475	369	264	105	1 106	172	934	1 499	369	182	948
$200 to $249	4 025	1 757	496	333	163	1 261	162	1 099	2 268	517	215	1 536
$250 to $299	5 362	2 558	682	514	168	1 876	230	1 646	2 804	682	230	1 892
$300 to $349	7 534	3 824	1 160	797	363	2 664	417	2 247	3 710	866	237	2 607
$350 to $399	8 108	4 519	1 609	1 064	545	2 910	591	2 319	3 589	878	206	2 505
$400 to $449	7 389	4 126	1 644	1 006	638	2 482	629	1 853	3 263	728	143	2 392
$450 to $499	5 145	2 997	1 456	853	603	1 541	382	1 159	2 148	419	96	1 633
$500 to $549	3 716	2 170	1 278	648	630	892	235	657	1 546	252	50	1 244
$550 to $599	2 441	1 677	1 210	590	620	467	135	332	764	111	30	623
$600 to $649	2 055	1 264	989	536	453	275	62	213	791	164	31	596
$650 to $699	1 183	740	565	259	306	175	33	142	443	47	14	382
$700 to $749	691	387	306	143	163	81	12	69	304	35	11	258
$750 to $999	1 450	959	860	487	373	99	23	76	491	61	25	405
$1,000 or more	585	427	401	325	76	26	3	23	158	13	6	139
No cash rent	3 741	791	325	149	176	466	104	362	2 950	281	128	2 541
Median (dollars)	374	390	456	433	488	354	386	345	358	342	303	367
Mean (dollars)	392	409	483	474	498	350	375	344	372	347	320	385
MEALS INCLUDED IN RENT												
Specified renter-occupied housing units	**60 515**	**31 964**	**14 086**	**8 440**	**5 646**	**17 878**	**3 448**	**14 430**	**28 551**	**5 932**	**1 795**	**20 824**
With meals included in rent	141	62	23	14	9	39	8	31	79	12	7	60
No meals included in rent	56 633	31 111	13 738	8 277	5 461	17 373	3 336	14 037	25 522	5 639	1 660	18 223
No cash rent	3 741	791	325	149	176	466	104	362	2 950	281	128	2 541

TIPSII [UPF] GH150 CENSUS90 72583600 06/19/92 10:46 AM MACHINE: C DATA:CENSUS90*H1TIPSDA50. 06/12/92 17:21:04 TAPE: NONE FRAME: 46
TSF:CENSUS90*92. 06/15/92 09:17:26 UTF:CENSUS90*93. 06/15/92 09:17:26 META:CENSUS90*H1TABLES50. 06/15/92 09:21:55

Table 23. **Age of Householder and Financial Characteristics of Housing Units With a Black Householder: 1990**

[For definitions of terms and meanings of symbols, see text]

State Urban and Rural and Size of Place	The State	Urban							Rural			
			Inside urbanized area			Outside urbanized area						
		Total	Total	Central place	Urban fringe	Total	Place of 10,000 or more	Place of 2,500 to 9,999	Total	Place of 1,000 to 2,499	Place of less than 1,000	Other rural
Occupied housing units	**557**	**323**	**235**	**131**	**104**	**88**	**22**	**66**	**234**	**22**	**7**	**205**
AGE OF HOUSEHOLDER												
Owner-occupied housing units	**223**	**77**	**57**	**20**	**37**	**20**	**5**	**15**	**146**	**10**	**3**	**133**
Under 25 years	5	2	2	1	1	–	–	–	3	1	–	2
25 to 34 years	36	12	8	3	5	4	1	3	24	–	–	24
35 to 44 years	73	26	18	5	13	8	2	6	47	3	1	43
45 to 54 years	52	22	19	8	11	3	–	3	30	1	1	28
55 to 64 years	29	9	6	1	5	3	1	2	20	–	–	20
65 to 74 years	19	6	4	2	2	2	1	1	13	2	–	11
75 years and over	9	–	–	–	–	–	–	–	9	3	1	5
Renter-occupied housing units	**334**	**246**	**178**	**111**	**67**	**68**	**17**	**51**	**88**	**12**	**4**	**72**
Under 25 years	45	33	20	16	4	13	3	10	12	2	–	10
25 to 34 years	146	104	79	51	28	25	7	18	42	6	1	35
35 to 44 years	83	65	51	29	22	14	3	11	18	–	2	16
45 to 54 years	26	22	13	6	7	9	2	7	4	2	–	2
55 to 64 years	14	10	8	4	4	2	–	2	4	–	–	4
65 to 74 years	12	8	6	4	2	2	1	1	4	–	1	3
75 years and over	8	4	1	1	–	3	1	2	4	2	–	2
HOUSEHOLDER 65 YEARS AND OVER												
Occupied housing units	**48**	**18**	**11**	**7**	**4**	**7**	**3**	**4**	**30**	**7**	**2**	**21**
1-person households	21	9	3	2	1	6	3	3	12	3	1	8
Mean number of persons per room	.35	.40	.46	.52	.39	.31	.25	.36	.33	.31	.21	.34
Units in structure:												
1, detached or attached	27	5	4	2	2	1	1	–	22	5	1	16
2 or more	18	13	7	5	2	6	2	4	5	1	1	3
Mobile home, trailer, or other	3	–	–	–	–	–	–	–	3	1	–	2
Specified owner	18	3	3	1	2	–	–	–	15	4	1	10
Mean value (dollars)	107 100	84 200	84 200	72 500	90 000	–	–	–	111 700	92 500	162 500	114 300
Specified renter	19	12	7	5	2	5	2	3	7	2	1	4
Mean contract rent (dollars)	276	229	216	228	187	247	262	238	357	175	313	460
VALUE												
Specified owner-occupied housing units	**133**	**54**	**40**	**12**	**28**	**14**	**3**	**11**	**79**	**8**	**3**	**68**
Less than $20,000	1	–	–	–	–	–	–	–	1	–	–	1
$20,000 to $29,999	–	–	–	–	–	–	–	–	–	–	–	–
$30,000 to $39,999	1	1	–	–	–	1	1	–	–	–	–	–
$40,000 to $49,999	5	2	–	–	–	2	–	2	3	1	–	2
$50,000 to $59,999	5	1	1	1	–	–	–	–	4	–	–	4
$60,000 to $69,999	6	3	2	–	2	1	–	1	3	1	–	2
$70,000 to $79,999	7	3	2	2	–	1	–	1	4	–	–	4
$80,000 to $89,999	15	6	4	2	2	2	–	2	9	1	1	7
$90,000 to $99,999	19	8	7	3	4	1	–	1	11	3	–	8
$100,000 to $124,999	33	22	17	2	15	5	1	4	11	–	–	11
$125,000 to $149,999	12	4	4	1	3	–	–	–	8	2	–	6
$150,000 to $174,999	13	2	2	1	1	–	–	–	11	–	1	10
$175,000 to $199,999	4	1	–	–	–	1	1	–	3	–	–	3
$200,000 to $249,999	3	–	–	–	–	–	–	–	3	–	–	3
$250,000 to $299,999	6	–	–	–	–	–	–	–	6	–	–	6
$300,000 to $399,999	2	–	–	–	–	–	–	–	2	–	1	1
$400,000 to $499,999	1	1	1	–	1	–	–	–	–	–	–	–
$500,000 or more	–	–	–	–	–	–	–	–	–	–	–	–
Median (dollars)	105 700	103 400	105 900	93 300	110 000	90 000	112 500	87 500	110 200	93 300	162 500	113 600
Mean (dollars)	122 300	108 700	114 500	98 500	121 300	92 000	112 500	86 400	131 600	94 400	199 200	133 000
Owner-occupied mobile homes or trailers	**24**	**4**	**2**	**1**	**1**	**2**	**–**	**2**	**20**	**1**	**–**	**19**
Median (dollars)	31 000	30 000	17 500	17 500	17 500	45 000	–	45 000	31 000	42 500	–	30 500
Mean (dollars)	34 500	31 300	17 500	17 500	17 500	45 000	–	45 000	35 200	42 500	–	34 800
CONTRACT RENT												
Specified renter-occupied housing units	**332**	**246**	**178**	**111**	**67**	**68**	**17**	**51**	**86**	**12**	**4**	**70**
Less than $100	2	2	1	–	1	1	–	1	–	–	–	–
$100 to $149	3	2	2	2	–	–	–	–	1	–	–	1
$150 to $199	14	10	7	5	2	3	–	3	4	2	–	2
$200 to $249	11	10	8	7	1	2	1	1	1	–	–	1
$250 to $299	20	11	8	7	1	3	1	2	9	–	1	8
$300 to $349	34	24	12	11	1	12	4	8	10	2	1	7
$350 to $399	40	29	17	9	8	12	4	8	11	2	–	9
$400 to $449	41	32	21	15	6	11	2	9	9	1	1	7
$450 to $499	41	29	21	15	6	8	–	8	12	–	–	12
$500 to $549	29	24	20	16	4	4	–	4	5	1	–	4
$550 to $599	28	21	13	4	9	8	3	5	7	3	–	4
$600 to $649	24	17	15	7	8	2	1	1	7	1	–	6
$650 to $699	9	7	6	2	4	1	–	1	2	–	–	2
$700 to $749	8	8	8	3	5	–	–	–	–	–	–	–
$750 to $999	20	17	17	7	10	–	–	–	3	–	–	3
$1,000 or more	3	1	1	1	–	–	–	–	2	–	–	2
No cash rent	5	2	1	–	1	1	1	–	3	–	1	2
Median (dollars)	447	453	476	448	567	401	375	408	423	387	313	442
Mean (dollars)	467	472	497	458	561	406	406	405	455	417	330	467
MEALS INCLUDED IN RENT												
Specified renter-occupied housing units	**332**	**246**	**178**	**111**	**67**	**68**	**17**	**51**	**86**	**12**	**4**	**70**
With meals included in rent	–	–	–	–	–	–	–	–	–	–	–	–
No meals included in rent	327	244	177	111	66	67	16	51	83	12	3	68
No cash rent	5	2	1	–	1	1	1	–	3	–	1	2

TIPSII [UPF] GH150 CENSUS90 72583600 06/19/92 10:46 AM MACHINE: C DATA:CENSUS90*H1TIPSDA50. 06/12/92 17:21:04 TAPE: NONE FRAME: 47
TSF:CENSUS90*92. 06/15/92 09:17:26 UTF:CENSUS90*93. 06/15/92 09:17:26 META:CENSUS90*H1TABLES50. 06/15/92 09:21:55

Table 24. **Age of Householder and Financial Characteristics of Housing Units With an American Indian, Eskimo, or Aleut Householder: 1990**

[For definitions of terms and meanings of symbols, see text]

State Urban and Rural and Size of Place	The State	Urban							Rural			
			Inside urbanized area			Outside urbanized area						
		Total	Total	Central place	Urban fringe	Total	Place of 10,000 or more	Place of 2,500 to 9,999	Total	Place of 1,000 to 2,499	Place of less than 1,000	Other rural
Occupied housing units	**591**	**184**	**83**	**46**	**37**	**101**	**12**	**89**	**407**	**57**	**17**	**333**
AGE OF HOUSEHOLDER												
Owner-occupied housing units	**269**	**40**	**17**	**3**	**14**	**23**	**1**	**22**	**229**	**26**	**4**	**199**
Under 25 years	8	2	2	1	1	–	–	–	6	–	1	5
25 to 34 years	32	2	1	–	1	1	–	1	30	1	–	29
35 to 44 years	83	15	7	1	6	8	1	7	68	5	1	62
45 to 54 years	64	8	4	–	4	4	–	4	56	10	1	45
55 to 64 years	52	8	2	–	2	6	–	6	44	7	1	36
65 to 74 years	22	4	1	1	–	3	–	3	18	2	–	16
75 years and over	8	1	–	–	–	1	–	1	7	1	–	6
Renter-occupied housing units	**322**	**144**	**66**	**43**	**23**	**78**	**11**	**67**	**178**	**31**	**13**	**134**
Under 25 years	46	24	15	11	4	9	1	8	22	4	1	17
25 to 34 years	106	43	22	15	7	21	2	19	63	9	4	50
35 to 44 years	102	43	20	12	8	23	5	18	59	11	3	45
45 to 54 years	32	11	2	1	1	9	–	9	21	2	4	15
55 to 64 years	14	11	5	2	3	6	1	5	3	–	–	3
65 to 74 years	15	9	2	2	–	7	2	5	6	3	1	2
75 years and over	7	3	–	–	–	3	–	3	4	2	–	2
HOUSEHOLDER 65 YEARS AND OVER												
Occupied housing units	**52**	**17**	**3**	**3**	**–**	**14**	**2**	**12**	**35**	**8**	**1**	**26**
1-person households	22	9	1	1	–	8	2	6	13	4	–	9
Mean number of persons per room	.42	.43	.45	.45	–	.42	.50	.42	.42	.36	.67	.43
Units in structure:												
1, detached or attached	27	5	1	1	–	4	–	4	22	3	–	19
2 or more	17	11	2	2	–	9	2	7	6	5	1	–
Mobile home, trailer, or other	8	1	–	–	–	1	–	1	7	–	–	7
Specified owner	19	3	1	1	–	2	–	2	16	2	–	14
Mean value (dollars)	62 600	65 800	112 500	112 500	–	42 500	–	42 500	62 000	76 300	–	60 000
Specified renter	21	12	2	2	–	10	2	8	9	4	1	4
Mean contract rent (dollars)	209	248	187	187	–	260	263	259	131	138	187	50
VALUE												
Specified owner-occupied housing units	**154**	**31**	**14**	**2**	**12**	**17**	**1**	**16**	**123**	**20**	**3**	**100**
Less than $20,000	6	1	–	–	–	1	–	1	5	–	–	5
$20,000 to $29,999	11	–	–	–	–	–	–	–	11	2	–	9
$30,000 to $39,999	9	2	–	–	–	2	1	1	7	–	–	7
$40,000 to $49,999	12	2	–	–	–	2	–	2	10	3	–	7
$50,000 to $59,999	14	1	–	–	–	1	–	1	13	4	–	9
$60,000 to $69,999	18	1	–	–	–	1	–	1	17	4	–	13
$70,000 to $79,999	13	2	1	–	1	1	–	1	11	1	1	9
$80,000 to $89,999	19	7	4	–	4	3	–	3	12	1	1	10
$90,000 to $99,999	19	4	1	–	1	3	–	3	15	3	–	12
$100,000 to $124,999	11	3	2	1	1	1	–	1	8	–	1	7
$125,000 to $149,999	8	1	1	1	–	–	–	–	7	1	–	6
$150,000 to $174,999	6	5	4	–	4	1	–	1	1	–	–	1
$175,000 to $199,999	4	1	1	–	1	–	–	–	3	–	–	3
$200,000 to $249,999	2	1	–	–	–	1	–	1	1	–	–	1
$250,000 to $299,999	1	–	–	–	–	–	–	–	1	1	–	–
$300,000 to $399,999	1	–	–	–	–	–	–	–	1	–	–	1
$400,000 to $499,999	–	–	–	–	–	–	–	–	–	–	–	–
$500,000 or more	–	–	–	–	–	–	–	–	–	–	–	–
Median (dollars)	75 000	89 300	112 500	125 000	100 000	81 700	37 500	83 300	69 400	62 500	85 000	70 000
Mean (dollars)	82 500	100 600	122 000	125 000	121 500	82 900	37 500	85 800	78 000	76 400	91 700	77 900
Owner-occupied mobile homes or trailers	**65**	**1**	**–**	**–**	**–**	**1**	**–**	**1**	**64**	**3**	**1**	**60**
Median (dollars)	30 600	37 500	–	–	–	37 500	–	37 500	30 000	42 500	22 500	30 000
Mean (dollars)	35 200	37 500	–	–	–	37 500	–	37 500	35 200	40 800	22 500	35 100
CONTRACT RENT												
Specified renter-occupied housing units	**309**	**144**	**66**	**43**	**23**	**78**	**11**	**67**	**165**	**30**	**13**	**122**
Less than $100	11	4	1	–	1	3	–	3	7	1	–	6
$100 to $149	8	2	1	1	–	1	–	1	6	3	–	3
$150 to $199	21	10	1	1	–	9	2	7	11	2	3	6
$200 to $249	19	13	4	3	1	9	–	9	6	3	–	3
$250 to $299	36	14	5	3	2	9	3	6	22	2	4	16
$300 to $349	41	20	11	9	2	9	–	9	21	6	2	13
$350 to $399	37	15	5	5	–	10	3	7	22	4	1	17
$400 to $449	39	16	8	4	4	8	–	8	23	6	2	15
$450 to $499	24	17	10	6	4	7	1	6	7	1	1	5
$500 to $549	26	10	4	2	2	6	–	6	16	1	–	15
$550 to $599	11	8	5	5	–	3	–	3	3	–	–	3
$600 to $649	8	7	5	2	3	2	1	1	1	–	–	1
$650 to $699	4	3	2	1	1	1	–	1	1	–	–	1
$700 to $749	3	1	1	–	1	–	–	–	2	–	–	2
$750 to $999	1	–	–	–	–	–	–	–	1	–	–	1
$1,000 or more	2	1	1	1	–	–	–	–	1	–	–	1
No cash rent	18	3	2	–	2	1	1	–	15	1	–	14
Median (dollars)	365	379	420	394	456	342	325	342	355	322	296	367
Mean (dollars)	370	385	432	424	450	346	341	347	356	310	310	373
MEALS INCLUDED IN RENT												
Specified renter-occupied housing units	**309**	**144**	**66**	**43**	**23**	**78**	**11**	**67**	**165**	**30**	**13**	**122**
With meals included in rent	1	–	–	–	–	–	–	–	1	–	–	1
No meals included in rent	290	141	64	43	21	77	10	67	149	29	13	107
No cash rent	18	3	2	–	2	1	1	–	15	1	–	14

TIPSII [UPF] GH150 CENSUS90 72583600 06/19/92 10:46 AM MACHINE: C DATA:CENSUS90*H1TIPSDA50. 06/12/92 17:21:04 TAPE: NONE FRAME: 48
TSF:CENSUS90*92. 06/15/92 09:17:26 UTF:CENSUS90*93. 06/15/92 09:17:26 META:CENSUS90*H1TABLES50. 06/15/92 09:21:55

Table 25. **Age of Householder and Financial Characteristics of Housing Units With an Asian or Pacific Islander Householder: 1990**

[For definitions of terms and meanings of symbols, see text]

State Urban and Rural and Size of Place	The State	Urban							Rural			
			Inside urbanized area			Outside urbanized area						
		Total	Total	Central place	Urban fringe	Total	Place of 10,000 or more	Place of 2,500 to 9,999	Total	Place of 1,000 to 2,499	Place of less than 1,000	Other rural
Occupied housing units	**718**	**507**	**356**	**151**	**205**	**151**	**16**	**135**	**211**	**30**	**9**	**172**
AGE OF HOUSEHOLDER												
Owner-occupied housing units	**348**	**206**	**144**	**28**	**116**	**62**	**7**	**55**	**142**	**12**	**2**	**128**
Under 25 years	12	9	5	1	4	4	1	3	3	–	–	3
25 to 34 years	67	49	36	10	26	13	–	13	18	3	–	15
35 to 44 years	144	82	56	7	49	26	2	24	62	5	1	56
45 to 54 years	64	38	27	5	22	11	2	9	26	3	–	23
55 to 64 years	42	21	15	4	11	6	1	5	21	–	–	21
65 to 74 years	14	5	4	1	3	1	–	1	9	1	–	8
75 years and over	5	2	1	–	1	1	1	–	3	–	1	2
Renter-occupied housing units	**370**	**301**	**212**	**123**	**89**	**89**	**9**	**80**	**69**	**18**	**7**	**44**
Under 25 years	114	101	77	60	17	24	–	24	13	4	1	8
25 to 34 years	135	106	83	34	49	23	3	20	29	8	2	19
35 to 44 years	69	54	31	17	14	23	3	20	15	4	2	9
45 to 54 years	26	24	12	7	5	12	1	11	2	–	–	2
55 to 64 years	16	10	6	2	4	4	1	3	6	1	1	4
65 to 74 years	5	4	2	2	–	2	–	2	1	–	–	1
75 years and over	5	2	1	1	–	1	1	–	3	1	1	1
HOUSEHOLDER 65 YEARS AND OVER												
Occupied housing units	**29**	**13**	**8**	**4**	**4**	**5**	**2**	**3**	**16**	**2**	**2**	**12**
1-person households	12	5	2	1	1	3	2	1	7	2	2	3
Mean number of persons per room	.36	.42	.42	.44	.40	.44	.29	.56	.31	.25	.33	.32
Units in structure:												
1, detached or attached	17	7	6	2	4	1	–	1	10	1	–	9
2 or more	10	6	2	2	–	4	2	2	4	1	2	1
Mobile home, trailer, or other	2	–	–	–	–	–	–	–	2	–	–	2
Specified owner	12	6	5	1	4	1	–	1	6	1	–	5
Mean value (dollars)	149 800	159 600	159 000	350 000	111 300	162 500	–	162 500	140 000	67 500	–	154 500
Specified renter	10	6	3	3	–	3	1	2	4	1	1	2
Mean contract rent (dollars)	331	308	400	400	–	217	50	300	366	313	625	263
VALUE												
Specified owner-occupied housing units	**245**	**162**	**115**	**20**	**95**	**47**	**5**	**42**	**83**	**8**	**1**	**74**
Less than $20,000	–	–	–	–	–	–	–	–	–	–	–	–
$20,000 to $29,999	2	–	–	–	–	–	–	–	2	–	–	2
$30,000 to $39,999	1	–	–	–	–	–	–	–	1	–	–	1
$40,000 to $49,999	4	1	–	–	–	1	–	1	3	–	–	3
$50,000 to $59,999	7	3	–	–	–	3	–	3	4	1	–	3
$60,000 to $69,999	7	4	2	–	2	2	–	2	3	2	–	1
$70,000 to $79,999	14	11	2	1	1	9	2	7	3	–	–	3
$80,000 to $89,999	27	16	10	2	8	6	–	6	11	1	–	10
$90,000 to $99,999	20	14	12	5	7	2	–	2	6	2	–	4
$100,000 to $124,999	56	36	28	4	24	8	1	7	20	1	–	19
$125,000 to $149,999	31	24	20	4	16	4	–	4	7	–	–	7
$150,000 to $174,999	22	17	13	–	13	4	–	4	5	1	–	4
$175,000 to $199,999	14	10	8	1	7	2	1	1	4	–	–	4
$200,000 to $249,999	19	12	8	–	8	4	1	3	7	–	–	7
$250,000 to $299,999	11	9	8	1	7	1	–	1	2	–	–	2
$300,000 to $399,999	7	4	3	1	2	1	–	1	3	–	–	3
$400,000 to $499,999	3	1	1	1	–	–	–	–	2	–	1	1
$500,000 or more	–	–	–	–	–	–	–	–	–	–	–	–
Median (dollars)	118 100	122 200	129 400	112 500	133 600	101 600	112 500	100 000	110 600	90 000	450 000	113 200
Mean (dollars)	139 600	141 900	150 200	149 000	150 500	121 500	135 000	119 900	135 200	92 800	450 000	135 500
Owner-occupied mobile homes or trailers	**17**	**5**	**2**	**1**	**1**	**3**	**–**	**3**	**12**	**–**	**–**	**12**
Median (dollars)	38 800	42 500	32 500	22 500	42 500	57 500	–	57 500	37 500	–	–	37 500
Mean (dollars)	43 600	45 000	32 500	22 500	42 500	53 300	–	53 300	43 000	–	–	43 000
CONTRACT RENT												
Specified renter-occupied housing units	**365**	**301**	**212**	**123**	**89**	**89**	**9**	**80**	**64**	**17**	**7**	**40**
Less than $100	3	3	2	1	1	1	1	–	–	–	–	–
$100 to $149	2	1	1	1	–	–	–	–	1	–	–	1
$150 to $199	5	4	3	3	–	1	–	1	1	–	1	–
$200 to $249	8	5	2	2	–	3	–	3	3	1	–	2
$250 to $299	18	14	9	8	1	5	–	5	4	3	–	1
$300 to $349	32	29	19	9	10	10	2	8	3	1	–	2
$350 to $399	46	39	22	17	5	17	–	17	7	2	1	4
$400 to $449	41	28	19	13	6	9	3	6	13	5	–	8
$450 to $499	28	27	14	11	3	13	1	12	1	–	–	1
$500 to $549	37	36	29	12	17	7	1	6	1	–	–	1
$550 to $599	29	27	23	10	13	4	1	3	2	–	1	1
$600 to $649	38	29	24	12	12	5	–	5	9	3	2	4
$650 to $699	22	21	15	7	8	6	–	6	1	–	–	1
$700 to $749	9	7	6	–	6	1	–	1	2	–	–	2
$750 to $999	21	14	14	9	5	–	–	–	7	1	1	5
$1,000 or more	12	9	8	8	–	1	–	1	3	–	1	2
No cash rent	14	8	2	–	2	6	–	6	6	1	–	5
Median (dollars)	483	492	518	473	552	427	431	425	435	413	613	444
Mean (dollars)	515	511	537	531	546	446	393	452	533	438	643	555
MEALS INCLUDED IN RENT												
Specified renter-occupied housing units	**365**	**301**	**212**	**123**	**89**	**89**	**9**	**80**	**64**	**17**	**7**	**40**
With meals included in rent	2	–	–	–	–	–	–	–	2	–	1	1
No meals included in rent	349	293	210	123	87	83	9	74	56	16	6	34
No cash rent	14	8	2	–	2	6	–	6	6	1	–	5

TIPSII [UPF] GH150 CENSUS90 72583600 06/19/92 10:46 AM MACHINE: C DATA:CENSUS90*H1TIPSDA50. 06/12/92 17:21:04 TAPE: NONE FRAME: 49
TSF:CENSUS90*92. 06/15/92 09:17:26 UTF:CENSUS90*93. 06/15/92 09:17:26 META:CENSUS90*H1TABLES50. 06/15/92 09:21:55

Table 26. **Age of Householder and Financial Characteristics of Housing Units With an Hispanic Origin Householder: 1990**

[Householders of Hispanic origin may be of any race. For definitions of terms and meanings of symbols, see text]

State Urban and Rural and Size of Place	The State	Urban							Rural			
			Inside urbanized area			Outside urbanized area						
		Total	Total	Central place	Urban fringe	Total	Place of 10,000 or more	Place of 2,500 to 9,999	Total	Place of 1,000 to 2,499	Place of less than 1,000	Other rural
Occupied housing units	**1 147**	**571**	**300**	**138**	**162**	**271**	**24**	**247**	**576**	**79**	**21**	**476**
AGE OF HOUSEHOLDER												
Owner-occupied housing units	**640**	**254**	**124**	**35**	**89**	**130**	**8**	**122**	**386**	**48**	**10**	**328**
Under 25 years	7	5	4	1	3	1	–	1	2	–	–	2
25 to 34 years	107	47	31	10	21	16	1	15	60	2	3	55
35 to 44 years	198	62	38	10	28	24	4	20	136	17	4	115
45 to 54 years	116	43	21	6	15	22	–	22	73	5	1	67
55 to 64 years	87	40	13	4	9	27	–	27	47	5	1	41
65 to 74 years	81	33	10	4	6	23	1	22	48	15	1	32
75 years and over	44	24	7	–	7	17	2	15	20	4	–	16
Renter-occupied housing units	**507**	**317**	**176**	**103**	**73**	**141**	**16**	**125**	**190**	**31**	**11**	**148**
Under 25 years	89	62	43	27	16	19	6	13	27	4	1	22
25 to 34 years	205	124	73	43	30	51	5	46	81	13	5	63
35 to 44 years	123	71	39	19	20	32	2	30	52	6	3	43
45 to 54 years	34	22	10	8	2	12	2	10	12	2	–	10
55 to 64 years	19	13	4	–	4	9	1	8	6	3	–	3
65 to 74 years	20	12	3	3	–	9	–	9	8	2	1	5
75 years and over	17	13	4	3	1	9	–	9	4	1	1	2
HOUSEHOLDER 65 YEARS AND OVER												
Occupied housing units	**162**	**82**	**24**	**10**	**14**	**58**	**3**	**55**	**80**	**22**	**3**	**55**
1-person households	74	43	14	7	7	29	2	27	31	7	3	21
Mean number of persons per room	.29	.30	.32	.27	.37	.29	.21	.30	.28	.32	.19	.27
Units in structure:												
1, detached or attached	104	44	9	3	6	35	3	32	60	16	–	44
2 or more	48	34	12	7	5	22	–	22	14	6	3	5
Mobile home, trailer, or other	10	4	3	–	3	1	–	1	6	–	–	6
Specified owner	88	43	8	3	5	35	3	32	45	14	–	31
Mean value (dollars)	89 800	88 500	95 000	98 300	93 000	87 000	100 800	85 700	91 000	75 400	–	98 100
Specified renter	36	25	7	6	1	18	–	18	11	3	2	6
Mean contract rent (dollars)	313	299	414	398	513	255	–	255	356	682	225	259
VALUE												
Specified owner-occupied housing units	**414**	**184**	**82**	**21**	**61**	**102**	**7**	**95**	**230**	**39**	**6**	**185**
Less than $20,000	1	–	–	–	–	–	–	–	1	–	–	1
$20,000 to $29,999	1	–	–	–	–	–	–	–	1	–	–	1
$30,000 to $39,999	8	2	–	–	–	2	–	2	6	2	–	4
$40,000 to $49,999	15	7	–	–	–	7	–	7	8	2	–	6
$50,000 to $59,999	22	8	1	–	1	7	–	7	14	4	1	9
$60,000 to $69,999	25	10	2	2	–	8	1	7	15	3	1	11
$70,000 to $79,999	38	17	1	–	1	16	1	15	21	5	1	15
$80,000 to $89,999	52	26	6	2	4	20	1	19	26	9	–	17
$90,000 to $99,999	55	25	12	3	9	13	1	12	30	5	1	24
$100,000 to $124,999	78	34	21	7	14	13	1	12	44	6	1	37
$125,000 to $149,999	50	26	19	4	15	7	1	6	24	2	–	22
$150,000 to $174,999	32	15	11	1	10	4	1	3	17	1	1	15
$175,000 to $199,999	13	8	7	1	6	1	–	1	5	–	–	5
$200,000 to $249,999	8	3	1	–	1	2	–	2	5	–	–	5
$250,000 to $299,999	10	2	–	–	–	2	–	2	8	–	–	8
$300,000 to $399,999	3	–	–	–	–	–	–	–	3	–	–	3
$400,000 to $499,999	2	1	1	1	–	–	–	–	1	–	–	1
$500,000 or more	1	–	–	–	–	–	–	–	1	–	–	1
Median (dollars)	98 200	98 800	122 600	112 500	127 500	85 500	95 000	85 000	97 700	83 900	85 000	103 000
Mean (dollars)	112 800	110 600	130 000	129 600	130 100	95 000	104 600	94 300	114 700	84 800	93 800	121 600
Owner-occupied mobile homes or trailers	**48**	**8**	**6**	**1**	**5**	**2**	**1**	**1**	**40**	**–**	**–**	**40**
Median (dollars)	30 000	52 500	57 500	17 500	72 500	45 000	62 500	27 500	26 700	–	–	26 700
Mean (dollars)	36 000	62 800	68 800	17 500	79 000	45 000	62 500	27 500	30 700	–	–	30 700
CONTRACT RENT												
Specified renter-occupied housing units	**483**	**315**	**175**	**103**	**72**	**140**	**16**	**124**	**168**	**31**	**10**	**127**
Less than $100	12	9	2	1	1	7	–	7	3	–	–	3
$100 to $149	12	6	1	–	1	5	–	5	6	2	2	2
$150 to $199	20	11	3	2	1	8	–	8	9	2	1	6
$200 to $249	18	12	6	4	2	6	–	6	6	1	–	5
$250 to $299	31	17	2	2	–	15	1	14	14	3	1	10
$300 to $349	43	26	16	8	8	10	1	9	17	3	2	12
$350 to $399	65	38	15	12	3	23	5	18	27	9	1	17
$400 to $449	67	44	22	15	7	22	2	20	23	4	1	18
$450 to $499	58	38	23	19	4	15	2	13	20	1	2	17
$500 to $549	40	31	19	6	13	12	3	9	9	1	–	8
$550 to $599	28	22	17	8	9	5	1	4	6	1	–	5
$600 to $649	27	22	15	10	5	7	–	7	5	1	–	4
$650 to $699	13	10	9	2	7	1	–	1	3	–	–	3
$700 to $749	10	7	6	3	3	1	1	–	3	–	–	3
$750 to $999	15	12	10	6	4	2	–	2	3	–	–	3
$1,000 or more	7	5	5	3	2	–	–	–	2	1	–	1
No cash rent	17	5	4	2	2	1	–	1	12	2	–	10
Median (dollars)	426	443	491	466	529	390	425	380	393	365	313	408
Mean (dollars)	438	456	516	503	535	382	453	373	403	385	303	416
MEALS INCLUDED IN RENT												
Specified renter-occupied housing units	**483**	**315**	**175**	**103**	**72**	**140**	**16**	**124**	**168**	**31**	**10**	**127**
With meals included in rent	3	2	1	1	–	1	1	–	1	–	–	1
No meals included in rent	463	308	170	100	70	138	15	123	155	29	10	116
No cash rent	17	5	4	2	2	1	–	1	12	2	–	10

TIPSII [UPF] GH150 CENSUS90 72583600 06/19/92 10:46 AM MACHINE: C DATA:CENSUS90*H1TIPSDA50. 06/12/92 17:21:04 TAPE: NONE FRAME: 50
TSF:CENSUS90*92. 06/15/92 09:17:26 UTF:CENSUS90*93. 06/15/92 09:17:26 META:CENSUS90*H1TABLES50. 06/15/92 09:21:55

Table 27. **Age of Householder and Financial Characteristics of Housing Units With a White, Not of Hispanic Origin Householder: 1990**

[For definitions of terms and meanings of symbols, see text]

State Urban and Rural and Size of Place	The State	Urban							Rural			
			Inside urbanized area			Outside urbanized area						
		Total	Total	Central place	Urban fringe	Total	Place of 10,000 or more	Place of 2,500 to 9,999	Total	Place of 1,000 to 2,499	Place of less than 1,000	Other rural
Occupied housing units	**207 630**	**69 417**	**31 802**	**14 216**	**17 586**	**37 615**	**7 445**	**30 170**	**138 213**	**15 620**	**4 454**	**118 139**
AGE OF HOUSEHOLDER												
Owner-occupied housing units	**143 884**	**37 539**	**17 779**	**5 820**	**11 959**	**19 760**	**3 995**	**15 765**	**106 345**	**9 668**	**2 650**	**94 027**
Under 25 years	2 280	518	265	82	183	253	53	200	1 762	126	41	1 595
25 to 34 years	24 059	5 651	3 068	824	2 244	2 583	550	2 033	18 408	1 465	335	16 608
35 to 44 years	37 676	8 999	4 554	1 344	3 210	4 445	845	3 600	28 677	2 189	574	25 914
45 to 54 years	26 487	6 764	3 527	985	2 542	3 237	637	2 600	19 723	1 587	445	17 691
55 to 64 years	21 873	6 054	2 866	1 008	1 858	3 188	660	2 528	15 819	1 567	434	13 818
65 to 74 years	18 804	5 518	2 091	897	1 194	3 427	713	2 714	13 286	1 529	455	11 302
75 years and over	12 705	4 035	1 408	680	728	2 627	537	2 090	8 670	1 205	366	7 099
Renter-occupied housing units	**63 746**	**31 878**	**14 023**	**8 396**	**5 627**	**17 855**	**3 450**	**14 405**	**31 868**	**5 952**	**1 804**	**24 112**
Under 25 years	10 088	5 785	3 396	2 462	934	2 389	456	1 933	4 303	885	256	3 162
25 to 34 years	21 104	9 909	4 866	2 660	2 206	5 043	1 044	3 999	11 195	1 758	503	8 934
35 to 44 years	12 287	5 561	2 342	1 283	1 059	3 219	632	2 587	6 726	1 015	308	5 403
45 to 54 years	5 634	2 685	1 047	571	476	1 638	296	1 342	2 949	520	173	2 256
55 to 64 years	4 166	2 153	736	434	302	1 417	282	1 135	2 013	429	143	1 441
65 to 74 years	4 801	2 584	775	465	310	1 809	350	1 459	2 217	596	185	1 436
75 years and over	5 666	3 201	861	521	340	2 340	390	1 950	2 465	749	236	1 480
HOUSEHOLDER 65 YEARS AND OVER												
Occupied housing units	**41 976**	**15 338**	**5 135**	**2 563**	**2 572**	**10 203**	**1 990**	**8 213**	**26 638**	**4 079**	**1 242**	**21 317**
1-person households	19 517	8 333	2 625	1 397	1 228	5 708	1 070	4 638	11 184	2 215	673	8 296
Mean number of persons per room	.30	.30	.31	.31	.32	.30	.30	.30	.30	.28	.28	.30
Units in structure:												
1, detached or attached	27 351	7 963	2 965	1 333	1 632	4 998	1 028	3 970	19 388	2 401	754	16 233
2 or more	10 700	6 741	1 951	1 169	782	4 790	866	3 924	3 959	1 442	421	2 096
Mobile home, trailer, or other	3 925	634	219	61	158	415	96	319	3 291	236	67	2 988
Specified owner	19 604	7 039	2 616	1 182	1 434	4 423	898	3 525	12 565	2 057	630	9 878
Mean value (dollars)	99 400	102 000	121 900	125 700	118 800	90 200	97 900	88 300	97 900	88 400	92 800	100 200
Specified renter	10 077	5 763	1 628	984	644	4 135	737	3 398	4 314	1 329	418	2 567
Mean contract rent (dollars)	277	282	305	303	309	273	281	271	270	251	249	286
VALUE												
Specified owner-occupied housing units	**88 211**	**28 487**	**13 888**	**4 428**	**9 460**	**14 599**	**2 904**	**11 695**	**59 724**	**7 198**	**1 963**	**50 563**
Less than $20,000	777	91	18	13	5	73	11	62	686	88	18	580
$20,000 to $29,999	1 235	143	14	6	8	129	11	118	1 092	133	57	902
$30,000 to $39,999	2 346	376	31	15	16	345	24	321	1 970	261	133	1 576
$40,000 to $49,999	3 414	685	71	39	32	614	62	552	2 729	390	166	2 173
$50,000 to $59,999	4 804	1 124	191	102	89	933	125	808	3 680	515	182	2 983
$60,000 to $69,999	6 694	1 818	378	152	226	1 440	186	1 254	4 876	699	247	3 930
$70,000 to $79,999	9 011	2 678	718	294	424	1 960	321	1 639	6 333	1 005	212	5 116
$80,000 to $89,999	10 508	3 511	1 258	425	833	2 253	471	1 782	6 997	967	222	5 808
$90,000 to $99,999	9 885	3 620	1 696	605	1 091	1 924	446	1 478	6 265	842	133	5 290
$100,000 to $124,999	15 585	5 826	3 501	1 034	2 467	2 325	583	1 742	9 759	1 087	198	8 474
$125,000 to $149,999	9 681	3 756	2 519	667	1 852	1 237	317	920	5 925	584	118	5 223
$150,000 to $174,999	5 315	1 952	1 386	331	1 055	566	141	425	3 363	266	63	3 034
$175,000 to $199,999	2 942	1 061	722	205	517	339	91	248	1 881	112	50	1 719
$200,000 to $249,999	2 904	930	655	236	419	275	65	210	1 974	126	52	1 796
$250,000 to $299,999	1 435	439	327	131	196	112	25	87	996	66	38	892
$300,000 to $399,999	1 014	288	231	106	125	57	18	39	726	31	42	653
$400,000 to $499,999	334	85	76	26	50	9	6	3	249	10	22	217
$500,000 or more	327	104	96	41	55	8	1	7	223	16	10	197
Median (dollars)	95 400	100 800	118 300	113 600	120 300	88 000	95 400	86 100	92 400	85 300	78 600	94 200
Mean (dollars)	110 400	115 600	134 900	134 800	134 900	97 200	106 700	94 900	107 900	94 600	101 000	110 000
Owner-occupied mobile homes or trailers	**15 184**	**1 648**	**628**	**114**	**514**	**1 020**	**191**	**829**	**13 536**	**730**	**155**	**12 651**
Median (dollars)	29 500	28 000	32 300	21 100	34 300	24 700	31 300	23 200	29 700	23 700	27 100	30 200
Mean (dollars)	36 400	31 800	35 600	25 500	37 900	29 500	35 800	28 000	37 000	28 700	32 400	37 500
CONTRACT RENT												
Specified renter-occupied housing units	**60 134**	**31 727**	**13 954**	**8 371**	**5 583**	**17 773**	**3 440**	**14 333**	**28 407**	**5 906**	**1 785**	**20 716**
Less than $100	1 135	624	212	131	81	412	60	352	511	127	37	347
$100 to $149	2 960	1 656	521	340	181	1 135	198	937	1 304	380	152	772
$150 to $199	2 958	1 467	367	262	105	1 100	172	928	1 491	368	181	942
$200 to $249	4 012	1 749	491	330	161	1 258	162	1 096	2 263	516	215	1 532
$250 to $299	5 340	2 547	681	513	168	1 866	230	1 636	2 793	680	229	1 884
$300 to $349	7 503	3 806	1 150	794	356	2 656	417	2 239	3 697	864	235	2 598
$350 to $399	8 058	4 492	1 600	1 057	543	2 892	587	2 305	3 566	871	205	2 490
$400 to $449	7 335	4 093	1 627	996	631	2 466	627	1 839	3 242	724	142	2 376
$450 to $499	5 096	2 967	1 438	838	600	1 529	381	1 148	2 129	418	94	1 617
$500 to $549	3 681	2 144	1 261	644	617	883	234	649	1 537	251	50	1 236
$550 to $599	2 420	1 660	1 196	584	612	464	135	329	760	110	30	620
$600 to $649	2 034	1 248	979	530	449	269	62	207	786	163	31	592
$650 to $699	1 173	732	558	258	300	174	33	141	441	47	14	380
$700 to $749	683	381	300	140	160	81	12	69	302	35	11	256
$750 to $999	1 439	949	852	483	369	97	23	74	490	61	25	404
$1,000 or more	580	424	398	323	75	26	3	23	156	12	6	138
No cash rent	3 727	788	323	148	175	465	104	361	2 939	279	128	2 532
Median (dollars)	374	390	455	433	487	354	385	345	358	341	303	367
Mean (dollars)	392	408	483	473	497	350	375	344	372	346	320	385
MEALS INCLUDED IN RENT												
Specified renter-occupied housing units	**60 134**	**31 727**	**13 954**	**8 371**	**5 583**	**17 773**	**3 440**	**14 333**	**28 407**	**5 906**	**1 785**	**20 716**
With meals included in rent	138	60	22	13	9	38	7	31	78	12	7	59
No meals included in rent	56 269	30 879	13 609	8 210	5 399	17 270	3 329	13 941	25 390	5 615	1 650	18 125
No cash rent	3 727	788	323	148	175	465	104	361	2 939	279	128	2 532

TIPSII [UPF] GH150 CENSUS90 72583600 06/19/92 10:46 AM MACHINE: C DATA:CENSUS90*H1TIPSDA50. 06/12/92 17:21:04 TAPE: NONE FRAME: 51
TSF:CENSUS90*92. 06/15/92 09:17:26 UTF:CENSUS90*93. 06/15/92 09:17:26 META:CENSUS90*H1TABLES50. 06/15/92 09:21:55

Table 28. Occupancy, Structural Characteristics, and Age of Householder: 1990

[For definitions of terms and meanings of symbols, see text]

State Inside and Outside Metropolitan Area	The State	Inside metropolitan area: Total	Inside metropolitan area: In central city	Inside metropolitan area: Not in central city: Total	Inside metropolitan area: Not in central city: Urban: Inside urbanized area	Inside metropolitan area: Not in central city: Urban: Outside urbanized area	Inside metropolitan area: Not in central city: Rural	Outside metropolitan area: Total	Outside metropolitan area: Urban: Inside urbanized area	Outside metropolitan area: Urban: Outside urbanized area: Place of 10,000 or more	Outside metropolitan area: Urban: Outside urbanized area: Place of 2,500 to 9,999	Outside metropolitan area: Rural
All housing units	**271 214**	**52 610**	**15 480**	**37 130**	**19 349**	**–**	**17 781**	**218 604**	**–**	**8 083**	**33 392**	**177 129**
POPULATION												
All persons	**562 758**	**131 439**	**39 127**	**92 312**	**47 961**	**–**	**44 351**	**431 319**	**–**	**18 230**	**75 831**	**337 258**
Persons in occupied housing units	541 116	123 948	33 654	90 294	46 084	–	44 210	417 168	–	17 414	71 334	328 420
Per occupied housing unit	2.57	2.57	2.29	2.68	2.55	–	2.84	2.57	–	2.32	2.32	2.65
Owner-occupied housing units	396 292	85 590	14 866	70 724	33 131	–	37 593	310 702	–	10 323	41 190	259 189
Per owner-occupied housing unit	2.73	2.77	2.52	2.83	2.71	–	2.94	2.71	–	2.57	2.58	2.74
Renter-occupied housing units	144 824	38 358	18 788	19 570	12 953	–	6 617	106 466	–	7 091	30 144	69 231
Per renter-occupied housing unit	2.22	2.21	2.14	2.27	2.20	–	2.42	2.22	–	2.02	2.05	2.33
TENURE BY RACE AND HISPANIC ORIGIN OF HOUSEHOLDER												
Occupied housing units	**210 650**	**48 313**	**14 680**	**33 633**	**18 092**	**–**	**15 541**	**162 337**	**–**	**7 518**	**30 711**	**124 108**
Owner-occupied housing units	145 368	30 921	5 907	25 014	12 212	–	12 802	114 447	–	4 016	15 977	94 454
Percent of occupied housing units	69.0	64.0	40.2	74.4	67.5	–	82.4	70.5	–	53.4	52.0	76.1
White	144 459	30 599	5 849	24 750	12 035	–	12 715	113 860	–	4 003	15 879	93 978
Black	223	89	20	69	37	–	32	134	–	5	15	114
American Indian, Eskimo, or Aleut	269	33	3	30	14	–	16	236	–	1	22	213
Asian or Pacific Islander	348	176	28	148	116	–	32	172	–	7	55	110
Other race	69	24	7	17	10	–	7	45	–	–	6	39
Hispanic origin (of any race)	640	180	35	145	89	–	56	460	–	8	122	330
White, not of Hispanic origin	143 884	30 445	5 820	24 625	11 959	–	12 666	113 439	–	3 995	15 765	93 679
Renter-occupied housing units	65 282	17 392	8 773	8 619	5 880	–	2 739	47 890	–	3 502	14 734	29 654
White	64 148	16 866	8 465	8 401	5 691	–	2 710	47 282	–	3 458	14 503	29 321
Black	334	190	111	79	67	–	12	144	–	17	51	76
American Indian, Eskimo, or Aleut	322	76	43	33	23	–	10	246	–	11	67	168
Asian or Pacific Islander	370	219	123	96	89	–	7	151	–	9	80	62
Other race	108	41	31	10	10	–	–	67	–	7	33	27
Hispanic origin (of any race)	507	187	103	84	73	–	11	320	–	16	125	179
White, not of Hispanic origin	63 746	16 722	8 396	8 326	5 627	–	2 699	47 024	–	3 450	14 405	29 169
VACANCY STATUS												
Vacant housing units	**60 564**	**4 297**	**800**	**3 497**	**1 257**	**–**	**2 240**	**56 267**	**–**	**565**	**2 681**	**53 021**
For sale only	3 047	598	85	513	254	–	259	2 449	–	61	300	2 088
For rent	5 278	797	362	435	298	–	137	4 481	–	292	1 133	3 056
Rented or sold, not occupied	1 675	248	60	188	86	–	102	1 427	–	22	260	1 145
For seasonal, recreational, or occasional use	45 405	2 148	126	2 022	486	–	1 536	43 257	–	42	437	42 778
For migrant workers	38	6	1	5	1	–	4	32	–	2	–	30
Other vacant	5 121	500	166	334	132	–	202	4 621	–	146	551	3 924
Boarded up	256	26	12	14	6	–	8	230	–	22	18	190
UNITS IN STRUCTURE												
All housing units	**271 214**	**52 610**	**15 480**	**37 130**	**19 349**	**–**	**17 781**	**218 604**	**–**	**8 083**	**33 392**	**177 129**
1, detached	168 272	28 493	5 237	23 256	10 522	–	12 734	139 779	–	3 450	14 458	121 871
1, attached	9 367	3 380	549	2 831	2 124	–	707	5 987	–	103	687	5 197
2	22 039	5 058	2 530	2 528	1 574	–	954	16 981	–	1 524	4 913	10 544
3 or 4	18 825	4 909	2 776	2 133	1 553	–	580	13 916	–	1 392	5 515	7 009
5 to 9	13 742	3 946	2 233	1 713	1 449	–	264	9 796	–	800	3 679	5 317
10 to 19	5 379	1 549	951	598	523	–	75	3 830	–	225	1 203	2 402
20 to 49	3 172	807	448	359	317	–	42	2 365	–	84	897	1 384
50 or more	1 825	867	433	434	434	–	–	958	–	138	585	235
Mobile home or trailer	22 702	2 841	131	2 710	592	–	2 118	19 861	–	220	1 030	18 611
Other	5 891	760	192	568	261	–	307	5 131	–	147	425	4 559
Owner-occupied housing units	**145 368**	**30 921**	**5 907**	**25 014**	**12 212**	**–**	**12 802**	**114 447**	**–**	**4 016**	**15 977**	**94 454**
1, detached	116 558	23 811	4 461	19 350	9 108	–	10 242	92 747	–	3 055	12 521	77 171
1, attached	3 506	2 056	340	1 716	1 226	–	490	1 450	–	56	401	993
2	5 879	1 215	545	670	384	–	286	4 664	–	506	1 414	2 744
3 or 4	1 817	608	223	385	313	–	72	1 209	–	145	522	542
5 or more	1 163	748	171	577	549	–	28	415	–	25	179	211
Mobile home or trailer	15 338	2 262	117	2 145	521	–	1 624	13 076	–	192	836	12 048
Other	1 107	221	50	171	111	–	60	886	–	37	104	745
Renter-occupied housing units	**65 282**	**17 392**	**8 773**	**8 619**	**5 880**	**–**	**2 739**	**47 890**	**–**	**3 502**	**14 734**	**29 654**
1, detached	13 810	2 218	575	1 643	752	–	891	11 592	–	283	1 174	10 135
1, attached	1 819	999	172	827	698	–	129	820	–	35	178	607
2	13 219	3 540	1 854	1 686	1 078	–	608	9 679	–	896	3 091	5 692
3 or 4	14 346	3 998	2 401	1 597	1 136	–	461	10 348	–	1 106	4 447	4 795
5 to 9	10 142	3 188	2 004	1 184	974	–	210	6 954	–	660	3 131	3 163
10 to 19	3 410	1 269	827	442	387	–	55	2 141	–	208	1 010	923
20 to 49	2 072	690	383	307	267	–	40	1 382	–	82	791	509
50 or more	1 578	843	424	419	419	–	–	735	–	135	556	44
Mobile home or trailer	3 326	299	8	291	44	–	247	3 027	–	22	111	2 894
Other	1 560	348	125	223	125	–	98	1 212	–	75	245	892
Occupied housing units	**210 650**	**48 313**	**14 680**	**33 633**	**18 092**	**–**	**15 541**	**162 337**	**–**	**7 518**	**30 711**	**124 108**
AGE OF HOUSEHOLDER												
Owner-occupied housing units	**145 368**	**30 921**	**5 907**	**25 014**	**12 212**	**–**	**12 802**	**114 447**	**–**	**4 016**	**15 977**	**94 454**
Under 25 years	2 313	507	86	421	192	–	229	1 806	–	54	204	1 548
25 to 34 years	24 299	6 166	847	5 319	2 295	–	3 024	18 133	–	552	2 064	15 517
35 to 44 years	38 180	8 723	1 367	7 356	3 306	–	4 050	29 457	–	854	3 657	24 946
45 to 54 years	26 780	6 140	1 004	5 136	2 594	–	2 542	20 640	–	639	2 637	17 364
55 to 64 years	22 082	4 445	1 017	3 428	1 884	–	1 544	17 637	–	662	2 568	14 407
65 to 74 years	18 943	3 052	906	2 146	1 205	–	941	15 891	–	715	2 741	12 435
75 years and over	12 771	1 888	680	1 208	736	–	472	10 883	–	540	2 106	8 237
Renter-occupied housing units	**65 282**	**17 392**	**8 773**	**8 619**	**5 880**	**–**	**2 739**	**47 890**	**–**	**3 502**	**14 734**	**29 654**
Under 25 years	10 383	3 921	2 575	1 346	975	–	371	6 462	–	466	1 989	4 007
25 to 34 years	21 696	6 250	2 804	3 446	2 320	–	1 126	15 446	–	1 061	4 103	10 282
35 to 44 years	12 663	3 109	1 357	1 752	1 122	–	630	9 554	–	645	2 668	6 241
45 to 54 years	5 751	1 283	592	691	491	–	200	4 468	–	300	1 380	2 788
55 to 64 years	4 230	890	442	448	318	–	130	3 340	–	285	1 153	1 902
65 to 74 years	4 856	916	477	439	313	–	126	3 940	–	353	1 477	2 110
75 years and over	5 703	1 023	526	497	341	–	156	4 680	–	392	1 964	2 324

TIPSII [UPF] GH150 CENSUS90 72583600 06/19/92 10:46 AM MACHINE: C DATA:CENSUS90*H1TIPSDA50. 06/12/92 17:21:04 TAPE: NONE FRAME: 52
TSF:CENSUS90*92. 06/15/92 09:17:26 UTF:CENSUS90*93. 06/15/92 09:17:26 META:CENSUS90*H1TABLES50. 06/15/92 09:21:55

Table 29. **Utilization Characteristics: 1990**

[For definitions of terms and meanings of symbols, see text]

State Inside and Outside Metropolitan Area	The State	Inside metropolitan area: Total	Inside metropolitan area: In central city	Inside metropolitan area, Not in central city: Total	Inside metropolitan area, Not in central city, Urban: Inside urbanized area	Inside metropolitan area, Not in central city, Urban: Outside urbanized area	Inside metropolitan area, Not in central city: Rural	Outside metropolitan area: Total	Outside metropolitan area, Urban: Inside urbanized area	Outside metropolitan area, Urban, Outside urbanized area: Place of 10,000 or more	Outside metropolitan area, Urban, Outside urbanized area: Place of 2,500 to 9,999	Outside metropolitan area: Rural
ROOMS												
All housing units	**271 214**	**52 610**	**15 480**	**37 130**	**19 349**	**–**	**17 781**	**218 604**	**–**	**8 083**	**33 392**	**177 129**
1 room	4 243	681	398	283	170	–	113	3 562	–	153	675	2 734
2 rooms	10 063	1 942	1 103	839	500	–	339	8 121	–	377	1 646	6 098
3 rooms	24 953	4 954	2 395	2 559	1 580	–	979	19 999	–	1 104	4 579	14 316
4 rooms	46 760	10 121	3 265	6 856	4 039	–	2 817	36 639	–	1 331	6 155	29 153
5 rooms	55 508	10 749	3 069	7 680	3 873	–	3 807	44 759	–	1 444	6 205	37 110
6 rooms	49 100	8 505	2 133	6 372	3 125	–	3 247	40 595	–	1 514	5 860	33 221
7 rooms	33 933	6 327	1 337	4 990	2 468	–	2 522	27 606	–	945	3 690	22 971
8 rooms	22 498	4 813	922	3 891	1 945	–	1 946	17 685	–	587	2 267	14 831
9 or more rooms	24 156	4 518	858	3 660	1 649	–	2 011	19 638	–	628	2 315	16 695
Median	5.4	5.3	4.7	5.6	5.4	–	5.8	5.4	–	5.2	5.1	5.5
Owner-occupied housing units	**145 368**	**30 921**	**5 907**	**25 014**	**12 212**	**–**	**12 802**	**114 447**	**–**	**4 016**	**15 977**	**94 454**
1 room	311	23	5	18	5	–	13	288	–	1	10	277
2 rooms	888	97	15	82	39	–	43	791	–	13	34	744
3 rooms	3 482	516	104	412	196	–	216	2 966	–	60	214	2 692
4 rooms	17 040	3 403	581	2 822	1 429	–	1 393	13 637	–	314	1 587	11 736
5 rooms	30 955	6 556	1 275	5 281	2 472	–	2 809	24 399	–	706	3 148	20 545
6 rooms	32 168	6 551	1 379	5 172	2 513	–	2 659	25 617	–	1 050	3 962	20 605
7 rooms	24 958	5 446	1 054	4 392	2 212	–	2 180	19 512	–	779	3 014	15 719
8 rooms	17 205	4 307	781	3 526	1 808	–	1 718	12 898	–	530	1 993	10 375
9 or more rooms	18 361	4 022	713	3 309	1 538	–	1 771	14 339	–	563	2 015	11 761
Median	6.1	6.2	6.2	6.3	6.3	–	6.2	6.1	–	6.4	6.3	6.0
Renter-occupied housing units	**65 282**	**17 392**	**8 773**	**8 619**	**5 880**	**–**	**2 739**	**47 890**	**–**	**3 502**	**14 734**	**29 654**
1 room	1 834	534	337	197	148	–	49	1 300	–	126	564	610
2 rooms	5 759	1 630	1 022	608	412	–	196	4 129	–	338	1 444	2 347
3 rooms	14 321	3 785	2 170	1 615	1 183	–	432	10 536	–	924	3 901	5 711
4 rooms	18 212	5 599	2 514	3 085	2 221	–	864	12 613	–	876	3 900	7 837
5 rooms	12 302	3 342	1 626	1 716	1 180	–	536	8 960	–	637	2 580	5 743
6 rooms	6 820	1 403	656	747	435	–	312	5 417	–	386	1 526	3 505
7 rooms	2 970	537	233	304	150	–	154	2 433	–	130	510	1 793
8 rooms	1 525	285	106	179	86	–	93	1 240	–	42	167	1 031
9 or more rooms	1 539	277	109	168	65	–	103	1 262	–	43	142	1 077
Median	4.1	4.0	3.8	4.1	4.0	–	4.3	4.1	–	3.9	3.9	4.3
DURATION OF VACANCY												
Vacant-for-sale-only housing units	**3 047**	**598**	**85**	**513**	**254**	**–**	**259**	**2 449**	**–**	**61**	**300**	**2 088**
Less than 2 months	583	143	15	128	72	–	56	440	–	6	63	371
2 up to 6 months	1 056	241	32	209	76	–	133	815	–	30	110	675
6 or more months	1 408	214	38	176	106	–	70	1 194	–	25	127	1 042
Vacant-for-rent housing units	**5 278**	**797**	**362**	**435**	**298**	**–**	**137**	**4 481**	**–**	**292**	**1 133**	**3 056**
Less than 2 months	2 516	409	152	257	194	–	63	2 107	–	173	537	1 397
2 up to 6 months	1 620	294	176	118	71	–	47	1 326	–	69	378	879
6 or more months	1 142	94	34	60	33	–	27	1 048	–	50	218	780
PERSONS IN UNIT												
Owner-occupied housing units	**145 368**	**30 921**	**5 907**	**25 014**	**12 212**	**–**	**12 802**	**114 447**	**–**	**4 016**	**15 977**	**94 454**
1 person	25 215	5 082	1 341	3 741	2 187	–	1 554	20 133	–	858	3 356	15 919
2 persons	51 463	10 416	2 171	8 245	4 115	–	4 130	41 047	–	1 449	5 949	33 649
3 persons	26 933	6 180	1 079	5 101	2 405	–	2 696	20 753	–	715	2 698	17 340
4 persons	27 232	6 231	848	5 383	2 407	–	2 976	21 001	–	669	2 607	17 725
5 persons	10 380	2 180	324	1 856	802	–	1 054	8 200	–	238	975	6 987
6 persons	2 991	604	99	505	228	–	277	2 387	–	63	270	2 054
7 or more persons	1 154	228	45	183	68	–	115	926	–	24	122	780
Median	2.42	2.50	2.24	2.60	2.45	–	2.77	2.40	–	2.29	2.28	2.43
Renter-occupied housing units	**65 282**	**17 392**	**8 773**	**8 619**	**5 880**	**–**	**2 739**	**47 890**	**–**	**3 502**	**14 734**	**29 654**
1 person	24 151	6 032	3 370	2 662	1 901	–	761	18 119	–	1 558	6 637	9 924
2 persons	19 810	5 915	2 825	3 090	2 134	–	956	13 895	–	981	3 967	8 947
3 persons	10 225	2 777	1 326	1 451	973	–	478	7 448	–	510	2 019	4 919
4 persons	6 987	1 691	756	935	611	–	324	5 296	–	294	1 355	3 647
5 persons	2 789	646	318	328	183	–	145	2 143	–	110	525	1 508
6 persons	913	208	102	106	56	–	50	705	–	36	163	506
7 or more persons	407	123	76	47	22	–	25	284	–	13	68	203
Median	1.93	1.95	1.86	2.03	1.99	–	2.14	1.92	–	1.70	1.68	2.05
PERSONS PER ROOM												
Owner-occupied housing units	**145 368**	**30 921**	**5 907**	**25 014**	**12 212**	**–**	**12 802**	**114 447**	**–**	**4 016**	**15 977**	**94 454**
0.50 or less	103 191	22 509	4 633	17 876	9 219	–	8 657	80 682	–	3 133	12 318	65 231
0.51 to 0.75	27 424	5 983	926	5 057	2 302	–	2 755	21 441	–	669	2 584	18 188
0.76 to 1.00	13 021	2 197	311	1 886	637	–	1 249	10 824	–	196	980	9 648
1.01 to 1.50	1 413	201	31	170	49	–	121	1 212	–	16	82	1 114
1.51 or more	319	31	6	25	5	–	20	288	–	2	13	273
Mean	.43	.43	.39	.44	.42	–	.45	.43	–	.39	.40	.44
Renter-occupied housing units	**65 282**	**17 392**	**8 773**	**8 619**	**5 880**	**–**	**2 739**	**47 890**	**–**	**3 502**	**14 734**	**29 654**
0.50 or less	40 269	10 564	5 277	5 287	3 614	–	1 673	29 705	–	2 278	9 428	17 999
0.51 to 0.75	13 353	3 786	1 930	1 856	1 276	–	580	9 567	–	681	2 749	6 137
0.76 to 1.00	9 797	2 575	1 329	1 246	856	–	390	7 222	–	467	2 197	4 558
1.01 to 1.50	1 418	341	168	173	99	–	74	1 077	–	58	284	735
1.51 or more	445	126	69	57	35	–	22	319	–	18	76	225
Mean	.52	.54	.54	.53	.53	–	.53	.51	–	.50	.51	.51
Occupied housing units	**210 650**	**48 313**	**14 680**	**33 633**	**18 092**	**–**	**15 541**	**162 337**	**–**	**7 518**	**30 711**	**124 108**
HOUSEHOLDER 65 YEARS AND OVER												
Occupied housing units	**42 273**	**6 879**	**2 589**	**4 290**	**2 595**	**–**	**1 695**	**35 394**	**–**	**2 000**	**8 288**	**25 106**
1-person households	19 648	3 289	1 409	1 880	1 237	–	643	16 359	–	1 079	4 676	10 604
Mean number of persons per room	.30	.31	.31	.32	.32	–	.32	.30	–	.30	.30	.30
Units in structure:												
1, detached or attached	27 529	4 186	1 342	2 844	1 644	–	1 200	23 343	–	1 032	4 007	18 304
2 or more	10 795	2 195	1 186	1 009	789	–	220	8 600	–	872	3 960	3 768
Mobile home, trailer, or other	3 949	498	61	437	162	–	275	3 451	–	96	321	3 034
Specified owner	19 744	3 431	1 189	2 242	1 445	–	797	16 313	–	901	3 560	11 852
Mean value (dollars)	99 300	122 500	125 700	120 800	118 700	–	124 800	94 400	–	97 900	88 300	96 000
Specified renter	10 166	1 904	1 001	903	648	–	255	8 262	–	742	3 430	4 090
Mean contract rent (dollars)	277	310	304	317	308	–	344	269	–	280	271	266
With meals included in rent	33	5	3	2	2	–	–	28	–	5	10	13
Mean contract rent (dollars)	595	612	821	300	300	–	–	592	–	253	939	455
No meals included in rent	9 074	1 725	952	773	576	–	197	7 349	–	688	3 307	3 354
No cash rent	1 059	174	46	128	70	–	58	885	–	49	113	723

TIPSII [UPF] GH150 CENSUS90 72583600 06/19/92 10:46 AM MACHINE: C DATA:CENSUS90*H1TIPSDA50. 06/12/92 17:21:04 TAPE: NONE FRAME: 53
TSF:CENSUS90*92. 06/15/92 09:17:26 UTF:CENSUS90*93. 06/15/92 09:17:26 META:CENSUS90*H1TABLES50. 06/15/92 09:21:55

Table 30. **Financial Characteristics: 1990**

[For definitions of terms and meanings of symbols, see text]

State Inside and Outside Metropolitan Area	The State	Inside metropolitan area: Total	Inside metropolitan area: In central city	Inside metropolitan area: Not in central city: Total	Inside metropolitan area: Not in central city: Urban: Inside urbanized area	Inside metropolitan area: Not in central city: Urban: Outside urbanized area	Inside metropolitan area: Not in central city: Rural	Outside metropolitan area: Total	Outside metropolitan area: Urban: Inside urbanized area	Outside metropolitan area: Urban: Outside urbanized area: Place of 10,000 or more	Outside metropolitan area: Urban: Outside urbanized area: Place of 2,500 to 9,999	Outside metropolitan area: Rural
VALUE												
Specified owner-occupied housing units	**89 157**	**22 133**	**4 485**	**17 648**	**9 653**	**–**	**7 995**	**67 024**	**–**	**2 920**	**11 857**	**52 247**
Less than $20,000	786	25	13	12	5	–	7	761	–	11	63	687
$20,000 to $29,999	1 249	35	6	29	8	–	21	1 214	–	11	118	1 085
$30,000 to $39,999	2 365	62	15	47	16	–	31	2 303	–	26	324	1 953
$40,000 to $49,999	3 450	149	39	110	32	–	78	3 301	–	62	564	2 675
$50,000 to $59,999	4 853	318	103	215	90	–	125	4 535	–	125	819	3 591
$60,000 to $69,999	6 750	623	154	469	230	–	239	6 127	–	187	1 265	4 675
$70,000 to $79,999	9 082	1 160	297	863	427	–	436	7 922	–	324	1 663	5 935
$80,000 to $89,999	10 620	2 136	431	1 705	851	–	854	8 484	–	472	1 810	6 202
$90,000 to $99,999	9 999	2 765	616	2 149	1 112	–	1 037	7 234	–	447	1 496	5 291
$100,000 to $124,999	15 766	5 474	1 050	4 424	2 521	–	1 903	10 292	–	586	1 766	7 940
$125,000 to $149,999	9 783	3 823	677	3 146	1 886	–	1 260	5 960	–	318	930	4 712
$150,000 to $174,999	5 387	2 046	333	1 713	1 082	–	631	3 341	–	142	433	2 766
$175,000 to $199,999	2 974	1 139	207	932	529	–	403	1 835	–	93	250	1 492
$200,000 to $249,999	2 936	1 099	236	863	428	–	435	1 837	–	66	216	1 555
$250,000 to $299,999	1 462	557	132	425	203	–	222	905	–	25	90	790
$300,000 to $399,999	1 027	398	107	291	127	–	164	629	–	18	40	571
$400,000 to $499,999	340	146	28	118	51	–	67	194	–	6	3	185
$500,000 or more	328	178	41	137	55	–	82	150	–	1	7	142
Median (dollars)	95 400	117 300	113 500	118 200	120 400	–	115 400	88 700	–	95 400	86 100	88 900
Mean (dollars)	110 400	135 500	134 700	135 700	135 000	–	136 700	102 100	–	106 800	95 000	103 500
Specified vacant-for-sale-only housing units	**1 849**	**388**	**54**	**334**	**172**	**–**	**162**	**1 461**	**–**	**43**	**212**	**1 206**
Less than $20,000	26	–	–	–	–	–	–	26	–	–	2	24
$20,000 to $39,999	84	2	–	2	1	–	1	82	–	–	5	77
$40,000 to $59,999	123	7	1	6	2	–	4	116	–	2	15	99
$60,000 to $79,999	264	24	4	20	7	–	13	240	–	6	49	185
$80,000 to $99,999	361	77	9	68	45	–	23	284	–	7	52	225
$100,000 to $149,999	487	140	18	122	62	–	60	347	–	17	55	275
$150,000 to $199,999	254	67	9	58	26	–	32	187	–	7	25	155
$200,000 to $249,999	94	30	4	26	16	–	10	64	–	3	8	53
$250,000 to $299,999	58	17	3	14	6	–	8	41	–	1	–	40
$300,000 or more	98	24	6	18	7	–	11	74	–	–	1	73
Median (dollars)	106 300	130 000	139 600	128 000	120 900	–	134 800	98 700	–	123 200	93 900	99 300
Mean (dollars)	131 500	150 300	166 800	147 600	141 900	–	153 800	126 500	–	126 400	105 600	130 200
Owner-occupied mobile homes or trailers	**15 338**	**2 262**	**117**	**2 145**	**521**	**–**	**1 624**	**13 076**	**–**	**192**	**836**	**12 048**
Median (dollars)	29 500	33 500	20 900	34 200	34 400	–	34 100	28 600	–	31 400	23 300	29 000
Mean (dollars)	36 400	41 300	25 300	42 100	38 300	–	43 400	35 600	–	35 900	28 100	36 100
CONTRACT RENT												
Specified renter-occupied housing units	**61 626**	**17 075**	**8 748**	**8 327**	**5 835**	**–**	**2 492**	**44 551**	**–**	**3 492**	**14 661**	**26 398**
Less than $100	1 163	228	133	95	85	–	10	935	–	61	363	511
$100 to $149	2 987	585	345	240	183	–	57	2 402	–	198	943	1 261
$150 to $199	3 020	423	274	149	108	–	41	2 597	–	174	948	1 475
$200 to $249	4 069	582	345	237	165	–	72	3 487	–	163	1 117	2 207
$250 to $299	5 442	797	532	265	172	–	93	4 645	–	235	1 663	2 747
$300 to $349	7 656	1 414	831	583	377	–	206	6 242	–	423	2 276	3 543
$350 to $399	8 245	1 912	1 100	812	558	–	254	6 333	–	599	2 355	3 379
$400 to $449	7 527	2 037	1 043	994	655	–	339	5 490	–	635	1 882	2 973
$450 to $499	5 247	1 838	890	948	617	–	331	3 409	–	385	1 187	1 837
$500 to $549	3 813	1 581	680	901	653	–	248	2 232	–	238	674	1 320
$550 to $599	2 512	1 369	610	759	642	–	117	1 143	–	139	344	660
$600 to $649	2 130	1 159	560	599	477	–	122	971	–	64	221	686
$650 to $699	1 221	700	269	431	321	–	110	521	–	33	150	338
$700 to $749	714	389	146	243	175	–	68	325	–	13	70	242
$750 to $999	1 495	1 029	504	525	388	–	137	466	–	23	76	367
$1,000 or more	605	450	336	114	77	–	37	155	–	3	24	128
No cash rent	3 780	582	150	432	182	–	250	3 198	–	106	368	2 724
Median (dollars)	375	456	434	475	491	–	456	353	–	386	346	351
Mean (dollars)	393	484	474	494	499	–	481	357	–	375	345	363
Specified vacant-for-rent housing units	**5 116**	**783**	**362**	**421**	**298**	**–**	**123**	**4 333**	**–**	**292**	**1 131**	**2 910**
Less than $100	74	6	1	5	4	–	1	68	–	1	14	53
$100 to $199	316	17	10	7	6	–	1	299	–	20	71	208
$200 to $299	837	41	28	13	5	–	8	796	–	24	220	552
$300 to $399	1 586	156	87	69	37	–	32	1 430	–	86	423	921
$400 to $499	1 188	184	94	90	50	–	40	1 004	–	103	274	627
$500 to $599	643	193	73	120	106	–	14	450	–	43	73	334
$600 to $749	316	122	37	85	68	–	17	194	–	13	41	140
$750 to $999	100	48	20	28	18	–	10	52	–	1	13	38
$1,000 or more	56	16	12	4	4	–	–	40	–	1	2	37
Median (dollars)	379	491	447	518	554	–	428	366	–	408	361	364
Mean (dollars)	401	510	493	525	546	–	474	381	–	406	368	384
MEALS INCLUDED IN RENT												
Specified renter-occupied housing units	**61 626**	**17 075**	**8 748**	**8 327**	**5 835**	**–**	**2 492**	**44 551**	**–**	**3 492**	**14 661**	**26 398**
With meals included in rent	144	26	14	12	9	–	3	118	–	8	31	79
Mean (dollars)	454	514	506	522	477	–	658	441	–	417	517	414
No meals included in rent	57 702	16 467	8 584	7 883	5 644	–	2 239	41 235	–	3 378	14 262	23 595
No cash rent	3 780	582	150	432	182	–	250	3 198	–	106	368	2 724

TIPSII [UPF] GH150 CENSUS90 72583600 06/19/92 10:46 AM MACHINE: C DATA:CENSUS90*H1TIPSDA50. 06/12/92 17:21:04 TAPE: NONE FRAME: 54
TSF:CENSUS90*92. 06/15/92 09:17:26 UTF:CENSUS90*93. 06/15/92 09:17:26 META:CENSUS90*H1TABLES50. 06/15/92 09:21:55

Table 31. **Occupancy, Structural, and Utilization Characteristics of Housing Units With a White Householder: 1990**

[For definitions of terms and meanings of symbols, see text]

State Inside and Outside Metropolitan Area	The State	Inside metropolitan area: Total	Inside metropolitan area: In central city	Inside metropolitan area, Not in central city: Total	Inside metropolitan area, Not in central city, Urban: Inside urbanized area	Inside metropolitan area, Not in central city, Urban: Outside urbanized area	Inside metropolitan area, Not in central city: Rural	Outside metropolitan area: Total	Outside metropolitan area, Urban: Inside urbanized area	Outside metropolitan area, Urban, Outside urbanized area: Place of 10,000 or more	Outside metropolitan area, Urban, Outside urbanized area: Place of 2,500 to 9,999	Outside metropolitan area: Rural
Occupied housing units	**208 607**	**47 465**	**14 314**	**33 151**	**17 726**	**–**	**15 425**	**161 142**	**–**	**7 461**	**30 382**	**123 299**
POPULATION												
Persons in occupied housing units	535 485	121 679	32 746	88 933	45 063	–	43 870	413 806	–	17 264	70 423	326 119
Per occupied housing unit	2.57	2.56	2.29	2.68	2.54	–	2.84	2.57	–	2.31	2.32	2.64
Owner-occupied housing units	393 569	84 616	14 710	69 906	32 593	–	37 313	308 953	–	10 284	40 873	257 796
Per owner-occupied housing unit	2.72	2.77	2.51	2.82	2.71	–	2.93	2.71	–	2.57	2.57	2.74
Renter-occupied housing units	141 916	37 063	18 036	19 027	12 470	–	6 557	104 853	–	6 980	29 550	68 323
Per renter-occupied housing unit	2.21	2.20	2.13	2.26	2.19	–	2.42	2.22	–	2.02	2.04	2.33
TENURE												
Owner-occupied housing units	144 459	30 599	5 849	24 750	12 035	–	12 715	113 860	–	4 003	15 879	93 978
Percent of occupied housing units	69.2	64.5	40.9	74.7	67.9	–	82.4	70.7	–	53.7	52.3	76.2
Renter-occupied housing units	64 148	16 866	8 465	8 401	5 691	–	2 710	47 282	–	3 458	14 503	29 321
UNITS IN STRUCTURE												
Occupied housing units	**208 607**	**47 465**	**14 314**	**33 151**	**17 726**	**–**	**15 425**	**161 142**	**–**	**7 461**	**30 382**	**123 299**
1, detached	129 540	25 751	4 977	20 774	9 717	–	11 057	103 789	–	3 325	13 598	86 866
1, attached	5 222	2 983	498	2 485	1 872	–	613	2 239	–	91	567	1 581
2	18 879	4 655	2 345	2 310	1 425	–	885	14 224	–	1 392	4 466	8 366
3 or 4	15 875	4 479	2 536	1 943	1 422	–	521	11 396	–	1 236	4 887	5 273
5 to 9	10 731	3 579	2 022	1 557	1 323	–	234	7 152	–	677	3 215	3 260
10 to 19	3 580	1 376	844	532	474	–	58	2 204	–	201	1 038	965
20 to 49	2 084	705	376	329	288	–	41	1 379	–	82	780	517
50 or more	1 566	835	421	414	414	–	–	731	–	134	553	44
Mobile home or trailer	18 506	2 543	122	2 421	561	–	1 860	15 963	–	214	938	14 811
Other	2 624	559	173	386	230	–	156	2 065	–	109	340	1 616
ROOMS												
Owner-occupied housing units	**144 459**	**30 599**	**5 849**	**24 750**	**12 035**	**–**	**12 715**	**113 860**	**–**	**4 003**	**15 879**	**93 978**
1 room	308	23	5	18	5	–	13	285	–	1	10	274
2 rooms	877	96	15	81	38	–	43	781	–	12	33	736
3 rooms	3 452	507	103	404	190	–	214	2 945	–	58	209	2 678
4 rooms	16 903	3 367	569	2 798	1 412	–	1 386	13 536	–	311	1 573	11 652
5 rooms	30 773	6 494	1 258	5 236	2 440	–	2 796	24 279	–	706	3 131	20 442
6 rooms	31 996	6 498	1 366	5 132	2 484	–	2 648	25 498	–	1 048	3 945	20 505
7 rooms	24 815	5 391	1 050	4 341	2 181	–	2 160	19 424	–	777	2 996	15 651
8 rooms	17 101	4 260	776	3 484	1 781	–	1 703	12 841	–	528	1 982	10 331
9 or more rooms	18 234	3 963	707	3 256	1 504	–	1 752	14 271	–	562	2 000	11 709
Median	6.1	6.2	6.2	6.2	6.3	–	6.2	6.1	–	6.4	6.3	6.0
Renter-occupied housing units	**64 148**	**16 866**	**8 465**	**8 401**	**5 691**	**–**	**2 710**	**47 282**	**–**	**3 458**	**14 503**	**29 321**
1 room	1 780	499	314	185	139	–	46	1 281	–	124	553	604
2 rooms	5 627	1 563	970	593	400	–	193	4 064	–	334	1 421	2 309
3 rooms	14 082	3 669	2 094	1 575	1 148	–	427	10 413	–	913	3 839	5 661
4 rooms	17 898	5 445	2 443	3 002	2 147	–	855	12 453	–	866	3 850	7 737
5 rooms	12 083	3 240	1 576	1 664	1 134	–	530	8 843	–	629	2 537	5 677
6 rooms	6 719	1 372	633	739	428	–	311	5 347	–	380	1 497	3 470
7 rooms	2 938	529	229	300	147	–	153	2 409	–	128	503	1 778
8 rooms	1 498	278	102	176	84	–	92	1 220	–	41	163	1 016
9 or more rooms	1 523	271	104	167	64	–	103	1 252	–	43	140	1 069
Median	4.1	4.0	3.8	4.1	4.0	–	4.3	4.1	–	3.9	3.9	4.3
PERSONS IN UNIT												
Owner-occupied housing units	**144 459**	**30 599**	**5 849**	**24 750**	**12 035**	**–**	**12 715**	**113 860**	**–**	**4 003**	**15 879**	**93 978**
1 person	25 068	5 035	1 330	3 705	2 163	–	1 542	20 033	–	854	3 339	15 840
2 persons	51 200	10 329	2 151	8 178	4 071	–	4 107	40 871	–	1 447	5 927	33 497
3 persons	26 775	6 115	1 067	5 048	2 367	–	2 681	20 660	–	712	2 685	17 263
4 persons	27 032	6 156	841	5 315	2 358	–	2 957	20 876	–	668	2 582	17 626
5 persons	10 289	2 145	317	1 828	785	–	1 043	8 144	–	237	962	6 945
6 persons	2 957	594	98	496	224	–	272	2 363	–	62	266	2 035
7 or more persons	1 138	225	45	180	67	–	113	913	–	23	118	772
Median	2.42	2.49	2.24	2.60	2.45	–	2.76	2.40	–	2.29	2.28	2.43
Renter-occupied housing units	**64 148**	**16 866**	**8 465**	**8 401**	**5 691**	**–**	**2 710**	**47 282**	**–**	**3 458**	**14 503**	**29 321**
1 person	23 827	5 877	3 271	2 606	1 854	–	752	17 950	–	1 543	6 562	9 845
2 persons	19 489	5 751	2 739	3 012	2 069	–	943	13 738	–	973	3 919	8 846
3 persons	10 028	2 686	1 268	1 418	943	–	475	7 342	–	502	1 977	4 863
4 persons	6 802	1 617	717	900	580	–	320	5 185	–	285	1 310	3 590
5 persons	2 724	619	303	316	171	–	145	2 105	–	106	513	1 486
6 persons	891	202	98	104	54	–	50	689	–	36	157	496
7 or more persons	387	114	69	45	20	–	25	273	–	13	65	195
Median	1.92	1.94	1.85	2.03	1.98	–	2.14	1.91	–	1.69	1.68	2.04
PERSONS PER ROOM												
Owner-occupied housing units	**144 459**	**30 599**	**5 849**	**24 750**	**12 035**	**–**	**12 715**	**113 860**	**–**	**4 003**	**15 879**	**93 978**
0.50 or less	102 612	22 286	4 591	17 695	9 095	–	8 600	80 326	–	3 126	12 262	64 938
0.51 to 0.75	27 230	5 921	919	5 002	2 266	–	2 736	21 309	–	664	2 560	18 085
0.76 to 1.00	12 911	2 168	304	1 864	624	–	1 240	10 743	–	196	968	9 579
1.01 to 1.50	1 395	194	29	165	45	–	120	1 201	–	16	76	1 109
1.51 or more	311	30	6	24	5	–	19	281	–	1	13	267
Mean	.43	.43	.39	.44	.42	–	.45	.43	–	.39	.40	.44
Renter-occupied housing units	**64 148**	**16 866**	**8 465**	**8 401**	**5 691**	**–**	**2 710**	**47 282**	**–**	**3 458**	**14 503**	**29 321**
0.50 or less	39 739	10 323	5 143	5 180	3 522	–	1 658	29 416	–	2 259	9 324	17 833
0.51 to 0.75	13 107	3 677	1 864	1 813	1 243	–	570	9 430	–	669	2 700	6 061
0.76 to 1.00	9 540	2 454	1 257	1 197	810	–	387	7 086	–	457	2 137	4 492
1.01 to 1.50	1 344	302	144	158	84	–	74	1 042	–	55	270	717
1.51 or more	418	110	57	53	32	–	21	308	–	18	72	218
Mean	.52	.53	.54	.53	.53	–	.53	.51	–	.50	.51	.51

TIPSII [UPF] GH150 CENSUS90 72583600 06/19/92 10:46 AM MACHINE: C DATA:CENSUS90*H1TIPSDA50. 06/12/92 17:21:04 TAPE: NONE FRAME: 55
TSF:CENSUS90*92. 06/15/92 09:17:26 UTF:CENSUS90*93. 06/15/92 09:17:26 META:CENSUS90*H1TABLES50. 06/15/92 09:21:55

Table 32. **Occupancy, Structural, and Utilization Characteristics of Housing Units With a Black Householder: 1990**

[For definitions of terms and meanings of symbols, see text]

State Inside and Outside Metropolitan Area	The State	Inside metropolitan area: Total	In central city	Not in central city: Total	Urban: Inside urbanized area	Urban: Outside urbanized area	Rural	Outside metropolitan area: Total	Urban: Inside urbanized area	Urban: Outside urbanized area: Place of 10,000 or more	Place of 2,500 to 9,999	Rural
Occupied housing units	**557**	**279**	**131**	**148**	**104**	**–**	**44**	**278**	**–**	**22**	**66**	**190**
POPULATION												
Persons in occupied housing units	1 427	716	309	407	273	–	134	711	–	49	168	494
Per occupied housing unit	2.56	2.57	2.36	2.75	2.63	–	3.05	2.56	–	2.23	2.55	2.60
Owner-occupied housing units	641	264	52	212	102	–	110	377	–	11	49	317
Per owner-occupied housing unit	2.87	2.97	2.60	3.07	2.76	–	3.44	2.81	–	2.20	3.27	2.78
Renter-occupied housing units	786	452	257	195	171	–	24	334	–	38	119	177
Per renter-occupied housing unit	2.35	2.38	2.32	2.47	2.55	–	2.00	2.32	–	2.24	2.33	2.33
TENURE												
Owner-occupied housing units	223	89	20	69	37	–	32	134	–	5	15	114
Percent of occupied housing units	40.0	31.9	15.3	46.6	35.6	–	72.7	48.2	–	22.7	22.7	60.0
Renter-occupied housing units	334	190	111	79	67	–	12	144	–	17	51	76
UNITS IN STRUCTURE												
Occupied housing units	**557**	**279**	**131**	**148**	**104**	**–**	**44**	**278**	**–**	**22**	**66**	**190**
1, detached	199	73	17	56	30	–	26	126	–	4	14	108
1, attached	37	30	8	22	18	–	4	7	–	–	1	6
2	65	43	24	19	13	–	6	22	–	4	7	11
3 or 4	89	46	33	13	9	–	4	43	–	8	18	17
5 to 9	76	45	30	15	15	–	–	31	–	4	11	16
10 to 19	30	20	13	7	7	–	–	10	–	1	7	2
20 to 49	15	10	4	6	6	–	–	5	–	–	4	1
50 or more	4	3	1	2	2	–	–	1	–	–	1	–
Mobile home or trailer	28	4	1	3	1	–	2	24	–	–	2	22
Other	14	5	–	5	3	–	2	9	–	1	1	7
ROOMS												
Owner-occupied housing units	**223**	**89**	**20**	**69**	**37**	**–**	**32**	**134**	**–**	**5**	**15**	**114**
1 room	–	–	–	–	–	–	–	–	–	–	–	–
2 rooms	–	–	–	–	–	–	–	–	–	–	–	–
3 rooms	5	2	1	1	–	–	1	3	–	1	–	2
4 rooms	31	10	5	5	3	–	2	21	–	1	2	18
5 rooms	40	15	5	10	8	–	2	25	–	–	2	23
6 rooms	40	16	3	13	7	–	6	24	–	1	2	21
7 rooms	40	16	3	13	4	–	9	24	–	–	5	19
8 rooms	27	10	1	9	6	–	3	17	–	2	–	15
9 or more rooms	40	20	2	18	9	–	9	20	–	–	4	16
Median	6.4	6.6	5.3	6.9	6.6	–	7.1	6.3	–	6.0	6.8	6.2
Renter-occupied housing units	**334**	**190**	**111**	**79**	**67**	**–**	**12**	**144**	**–**	**17**	**51**	**76**
1 room	17	12	7	5	3	–	2	5	–	–	1	4
2 rooms	39	24	19	5	5	–	–	15	–	2	7	6
3 rooms	79	43	27	16	13	–	3	36	–	6	12	18
4 rooms	94	54	31	23	19	–	4	40	–	5	13	22
5 rooms	60	36	14	22	20	–	2	24	–	1	13	10
6 rooms	28	11	9	2	2	–	–	17	–	3	5	9
7 rooms	4	3	–	3	3	–	–	1	–	–	–	1
8 rooms	7	5	3	2	1	–	1	2	–	–	–	2
9 or more rooms	6	2	1	1	1	–	–	4	–	–	–	4
Median	3.8	3.8	3.6	4.1	4.2	–	3.8	3.9	–	3.6	3.9	4.0
PERSONS IN UNIT												
Owner-occupied housing units	**223**	**89**	**20**	**69**	**37**	**–**	**32**	**134**	**–**	**5**	**15**	**114**
1 person	48	18	4	14	8	–	6	30	–	3	4	23
2 persons	66	27	8	19	12	–	7	39	–	–	1	38
3 persons	30	10	3	7	6	–	1	20	–	1	2	17
4 persons	43	16	3	13	4	–	9	27	–	–	5	22
5 persons	24	12	1	11	6	–	5	12	–	1	2	9
6 persons	8	5	1	4	1	–	3	3	–	–	–	3
7 or more persons	4	1	–	1	–	–	1	3	–	–	1	2
Median	2.46	2.48	2.25	2.71	2.38	–	3.72	2.45	–	1.50–	3.60	2.39
Renter-occupied housing units	**334**	**190**	**111**	**79**	**67**	**–**	**12**	**144**	**–**	**17**	**51**	**76**
1 person	119	69	41	28	24	–	4	50	–	6	19	25
2 persons	88	51	28	23	18	–	5	37	–	5	10	22
3 persons	59	28	19	9	7	–	2	31	–	3	11	17
4 persons	47	28	16	12	11	–	1	19	–	2	9	8
5 persons	12	8	4	4	4	–	–	4	–	1	1	2
6 persons	5	3	2	1	1	–	–	2	–	–	1	1
7 or more persons	4	3	1	2	2	–	–	1	–	–	–	1
Median	2.05	2.01	2.02	2.00	2.03	–	1.90	2.09	–	2.00	2.15	2.09
PERSONS PER ROOM												
Owner-occupied housing units	**223**	**89**	**20**	**69**	**37**	**–**	**32**	**134**	**–**	**5**	**15**	**114**
0.50 or less	152	66	15	51	30	–	21	86	–	4	9	73
0.51 to 0.75	46	13	3	10	4	–	6	33	–	1	6	26
0.76 to 1.00	21	8	2	6	2	–	4	13	–	–	–	13
1.01 to 1.50	4	2	–	2	1	–	1	2	–	–	–	2
1.51 or more	–	–	–	–	–	–	–	–	–	–	–	–
Mean	.43	.43	.45	.43	.39	–	.47	.44	–	.38	.47	.43
Renter-occupied housing units	**334**	**190**	**111**	**79**	**67**	**–**	**12**	**144**	**–**	**17**	**51**	**76**
0.50 or less	173	93	52	41	36	–	5	80	–	10	25	45
0.51 to 0.75	67	37	23	14	9	–	5	30	–	3	10	17
0.76 to 1.00	65	42	23	19	17	–	2	23	–	1	13	9
1.01 to 1.50	25	16	11	5	5	–	–	9	–	3	3	3
1.51 or more	4	2	2	–	–	–	–	2	–	–	–	2
Mean	.60	.62	.63	.60	.61	–	.53	.57	–	.58	.60	.54

TIPSII [UPF] GH150 CENSUS90 72583600 06/19/92 10:46 AM MACHINE: C DATA:CENSUS90*H1TIPSDA50. 06/12/92 17:21:04 TAPE: NONE FRAME: 56
TSF:CENSUS90*92. 06/15/92 09:17:26 UTF:CENSUS90*93. 06/15/92 09:17:26 META:CENSUS90*H1TABLES50. 06/15/92 09:21:55

Table 33. **Occupancy, Structural, and Utilization Characteristics of Housing Units With an American Indian, Eskimo, or Aleut Householder: 1990**

[For definitions of terms and meanings of symbols, see text]

State Inside and Outside Metropolitan Area	The State	Inside metropolitan area						Outside metropolitan area				
				Not in central city					Urban			
					Urban					Outside urbanized area		
		Total	In central city	Total	Inside urbanized area	Outside urbanized area	Rural	Total	Inside urbanized area	Place of 10,000 or more	Place of 2,500 to 9,999	Rural
Occupied housing units	**591**	**109**	**46**	**63**	**37**	**–**	**26**	**482**	**–**	**12**	**89**	**381**
POPULATION												
Persons in occupied housing units	1 702	294	115	179	100	–	79	1 408	–	29	232	1 147
Per occupied housing unit	2.88	2.70	2.50	2.84	2.70	–	3.04	2.92	–	2.42	2.61	3.01
Owner-occupied housing units	799	102	5	97	43	–	54	697	–	3	56	638
Per owner-occupied housing unit	2.97	3.09	1.67	3.23	3.07	–	3.38	2.95	–	3.00	2.55	3.00
Renter-occupied housing units	903	192	110	82	57	–	25	711	–	26	176	509
Per renter-occupied housing unit	2.80	2.53	2.56	2.48	2.48	–	2.50	2.89	–	2.36	2.63	3.03
TENURE												
Owner-occupied housing units	269	33	3	30	14	–	16	236	–	1	22	213
Percent of occupied housing units	45.5	30.3	6.5	47.6	37.8	–	61.5	49.0	–	8.3	24.7	55.9
Renter-occupied housing units	322	76	43	33	23	–	10	246	–	11	67	168
UNITS IN STRUCTURE												
Occupied housing units	**591**	**109**	**46**	**63**	**37**	**–**	**26**	**482**	**–**	**12**	**89**	**381**
1, detached	247	33	4	29	14	–	15	214	–	1	20	193
1, attached	13	6	–	6	6	–	–	7	–	–	2	5
2	58	10	4	6	5	–	1	48	–	2	13	33
3 or 4	80	21	13	8	4	–	4	59	–	1	29	29
5 to 9	50	17	16	1	1	–	–	33	–	3	13	17
10 to 19	20	9	8	1	1	–	–	11	–	3	4	4
20 to 49	10	4	–	4	4	–	–	6	–	–	3	3
50 or more	3	1	1	–	–	–	–	2	–	1	1	–
Mobile home or trailer	102	8	–	8	2	–	6	94	–	–	3	91
Other	8	–	–	–	–	–	–	8	–	1	1	6
ROOMS												
Owner-occupied housing units	**269**	**33**	**3**	**30**	**14**	**–**	**16**	**236**	**–**	**1**	**22**	**213**
1 room	–	–	–	–	–	–	–	–	–	–	–	–
2 rooms	5	–	–	–	–	–	–	5	–	–	–	5
3 rooms	7	–	–	–	–	–	–	7	–	–	–	7
4 rooms	52	6	1	5	2	–	3	46	–	1	4	41
5 rooms	66	7	1	6	1	–	5	59	–	–	4	55
6 rooms	57	5	1	4	2	–	2	52	–	–	3	49
7 rooms	32	6	–	6	2	–	4	26	–	–	4	22
8 rooms	22	3	–	3	2	–	1	19	–	–	4	15
9 or more rooms	28	6	–	6	5	–	1	22	–	–	3	19
Median	5.6	6.2	5.0	6.5	7.5	–	5.5	5.5	–	4.0	6.5	5.5
Renter-occupied housing units	**322**	**76**	**43**	**33**	**23**	**–**	**10**	**246**	**–**	**11**	**67**	**168**
1 room	12	6	3	3	2	–	1	6	–	2	3	1
2 rooms	32	8	7	1	–	–	1	24	–	2	4	18
3 rooms	54	19	13	6	4	–	2	35	–	2	16	17
4 rooms	85	21	7	14	12	–	2	64	–	–	14	50
5 rooms	74	15	8	7	5	–	2	59	–	3	14	42
6 rooms	38	5	4	1	–	–	1	33	–	2	11	20
7 rooms	12	2	1	1	–	–	1	10	–	–	2	8
8 rooms	12	–	–	–	–	–	–	12	–	–	2	10
9 or more rooms	3	–	–	–	–	–	–	3	–	–	1	2
Median	4.2	3.7	3.4	4.0	4.0	–	4.0	4.4	–	3.3	4.3	4.5
PERSONS IN UNIT												
Owner-occupied housing units	**269**	**33**	**3**	**30**	**14**	**–**	**16**	**236**	**–**	**1**	**22**	**213**
1 person	42	3	1	2	–	–	2	39	–	–	4	35
2 persons	86	10	2	8	5	–	3	76	–	–	12	64
3 persons	46	9	–	9	4	–	5	37	–	1	1	35
4 persons	52	6	–	6	4	–	2	46	–	–	2	44
5 persons	28	4	–	4	1	–	3	24	–	–	2	22
6 persons	8	–	–	–	–	–	–	8	–	–	–	8
7 or more persons	7	1	–	1	–	–	1	6	–	–	1	5
Median	2.64	2.89	1.75	3.06	3.00	–	3.10	2.58	–	3.00	2.08	2.71
Renter-occupied housing units	**322**	**76**	**43**	**33**	**23**	**–**	**10**	**246**	**–**	**11**	**67**	**168**
1 person	73	17	11	6	4	–	2	56	–	6	21	29
2 persons	90	31	16	15	11	–	4	59	–	–	13	46
3 persons	52	11	7	4	3	–	1	41	–	1	10	30
4 persons	67	11	5	6	3	–	3	56	–	3	17	36
5 persons	24	3	1	2	2	–	–	21	–	1	5	15
6 persons	9	1	1	–	–	–	–	8	–	–	1	7
7 or more persons	7	2	2	–	–	–	–	5	–	–	–	5
Median	2.48	2.18	2.16	2.20	2.18	–	2.25	2.70	–	1.50–	2.46	2.80
PERSONS PER ROOM												
Owner-occupied housing units	**269**	**33**	**3**	**30**	**14**	**–**	**16**	**236**	**–**	**1**	**22**	**213**
0.50 or less	171	25	3	22	13	–	9	146	–	–	18	128
0.51 to 0.75	48	5	–	5	1	–	4	43	–	1	2	40
0.76 to 1.00	44	2	–	2	–	–	2	42	–	–	1	41
1.01 to 1.50	3	–	–	–	–	–	–	3	–	–	1	2
1.51 or more	3	1	–	1	–	–	1	2	–	–	–	2
Mean	.50	.47	.33	.49	.41	–	.57	.51	–	.75	.39	.52
Renter-occupied housing units	**322**	**76**	**43**	**33**	**23**	**–**	**10**	**246**	**–**	**11**	**67**	**168**
0.50 or less	133	29	16	13	10	–	3	104	–	4	29	71
0.51 to 0.75	83	21	10	11	6	–	5	62	–	2	19	41
0.76 to 1.00	79	19	13	6	5	–	1	60	–	5	15	40
1.01 to 1.50	22	5	3	2	2	–	–	17	–	–	4	13
1.51 or more	5	2	1	1	–	–	1	3	–	–	–	3
Mean	.65	.68	.71	.65	.66	–	.63	.64	–	.67	.60	.66

TIPSII [UPF] GH150 CENSUS90 72583600 06/19/92 10:46 AM MACHINE: C DATA:CENSUS90*H1TIPSDA50. 06/12/92 17:21:04 TAPE: NONE FRAME: 57
TSF:CENSUS90*92. 06/15/92 09:17:26 UTF:CENSUS90*93. 06/15/92 09:17:26 META:CENSUS90*H1TABLES50. 06/15/92 09:21:55

Table 34. **Occupancy, Structural, and Utilization Characteristics of Housing Units With an Asian or Pacific Islander Householder: 1990**

[For definitions of terms and meanings of symbols, see text]

State Inside and Outside Metropolitan Area	The State	Inside metropolitan area						Outside metropolitan area				
				Not in central city					Urban			
					Urban					Outside urbanized area		
		Total	In central city	Total	Inside urbanized area	Outside urbanized area	Rural	Total	Inside urbanized area	Place of 10,000 or more	Place of 2,500 to 9,999	Rural
Occupied housing units	**718**	**395**	**151**	**244**	**205**	**–**	**39**	**323**	**–**	**16**	**135**	**172**
POPULATION												
Persons in occupied housing units	2 016	1 087	396	691	588	–	103	929	–	52	409	468
Per occupied housing unit	2.81	2.75	2.62	2.83	2.87	–	2.64	2.88	–	3.25	3.03	2.72
Owner-occupied housing units	1 067	532	80	452	360	–	92	535	–	25	198	312
Per owner-occupied housing unit	3.07	3.02	2.86	3.05	3.10	–	2.88	3.11	–	3.57	3.60	2.84
Renter-occupied housing units	949	555	316	239	228	–	11	394	–	27	211	156
Per renter-occupied housing unit	2.56	2.53	2.57	2.49	2.56	–	1.57	2.61	–	3.00	2.64	2.52
TENURE												
Owner-occupied housing units	348	176	28	148	116	–	32	172	–	7	55	110
Percent of occupied housing units	48.5	44.6	18.5	60.7	56.6	–	82.1	53.3	–	43.8	40.7	64.0
Renter-occupied housing units	370	219	123	96	89	–	7	151	–	9	80	62
UNITS IN STRUCTURE												
Occupied housing units	**718**	**395**	**151**	**244**	**205**	**–**	**39**	**323**	**–**	**16**	**135**	**172**
1, detached	312	152	32	120	91	–	29	160	–	7	55	98
1, attached	48	33	5	28	26	–	2	15	–	–	8	7
2	69	34	19	15	13	–	2	35	–	2	12	21
3 or 4	96	54	36	18	14	–	4	42	–	5	26	11
5 to 9	91	67	39	28	28	–	–	24	–	–	13	11
10 to 19	47	35	12	23	23	–	–	12	–	1	6	5
20 to 49	11	6	3	3	3	–	–	5	–	–	5	–
50 or more	7	6	2	4	4	–	–	1	–	–	1	–
Mobile home or trailer	20	4	1	3	1	–	2	16	–	–	3	13
Other	17	4	2	2	2	–	–	13	–	1	6	6
ROOMS												
Owner-occupied housing units	**348**	**176**	**28**	**148**	**116**	**–**	**32**	**172**	**–**	**7**	**55**	**110**
1 room	2	–	–	–	–	–	–	2	–	–	–	2
2 rooms	5	1	–	1	1	–	–	4	–	1	1	2
3 rooms	16	6	–	6	5	–	1	10	–	1	5	4
4 rooms	42	18	4	14	12	–	2	24	–	1	7	16
5 rooms	62	31	7	24	20	–	4	31	–	–	10	21
6 rooms	65	29	8	21	19	–	2	36	–	1	10	25
7 rooms	57	28	1	27	21	–	6	29	–	2	8	19
8 rooms	45	31	4	27	18	–	9	14	–	–	6	8
9 or more rooms	54	32	4	28	20	–	8	22	–	1	8	13
Median	6.2	6.6	5.9	6.8	6.5	–	7.6	5.9	–	6.0	5.9	5.9
Renter-occupied housing units	**370**	**219**	**123**	**96**	**89**	**–**	**7**	**151**	**–**	**9**	**80**	**62**
1 room	17	13	10	3	3	–	–	4	–	–	4	–
2 rooms	49	31	23	8	6	–	2	18	–	–	10	8
3 rooms	84	45	27	18	18	–	–	39	–	1	25	13
4 rooms	102	69	27	42	39	–	3	33	–	3	13	17
5 rooms	69	43	23	20	18	–	2	26	–	2	13	11
6 rooms	28	11	7	4	4	–	–	17	–	1	12	4
7 rooms	12	3	3	–	–	–	–	9	–	2	2	5
8 rooms	6	2	1	1	1	–	–	4	–	–	1	3
9 or more rooms	3	2	2	–	–	–	–	1	–	–	–	1
Median	3.8	3.8	3.6	4.0	3.9	–	4.0	3.9	–	4.8	3.6	4.1
PERSONS IN UNIT												
Owner-occupied housing units	**348**	**176**	**28**	**148**	**116**	**–**	**32**	**172**	**–**	**7**	**55**	**110**
1 person	54	25	6	19	15	–	4	29	–	1	8	20
2 persons	87	42	6	36	25	–	11	45	–	2	7	36
3 persons	66	40	7	33	25	–	8	26	–	1	7	18
4 persons	88	47	4	43	38	–	5	41	–	1	18	22
5 persons	33	17	5	12	10	–	2	16	–	–	9	7
6 persons	16	5	–	5	3	–	2	11	–	1	4	6
7 or more persons	4	–	–	–	–	–	–	4	–	1	2	1
Median	3.00	3.02	2.79	3.08	3.22	–	2.63	2.96	–	3.00	3.81	2.47
Renter-occupied housing units	**370**	**219**	**123**	**96**	**89**	**–**	**7**	**151**	**–**	**9**	**80**	**62**
1 person	98	54	33	21	18	–	3	44	–	2	25	17
2 persons	116	73	37	36	32	–	4	43	–	1	20	22
3 persons	59	40	23	17	17	–	–	19	–	2	11	6
4 persons	61	34	18	16	16	–	–	27	–	3	14	10
5 persons	25	14	9	5	5	–	–	11	–	1	5	5
6 persons	6	1	–	1	1	–	–	5	–	–	3	2
7 or more persons	5	3	3	–	–	–	–	2	–	–	2	–
Median	2.25	2.26	2.27	2.25	2.33	–	1.63	2.23	–	3.25	2.25	2.14
PERSONS PER ROOM												
Owner-occupied housing units	**348**	**176**	**28**	**148**	**116**	**–**	**32**	**172**	**–**	**7**	**55**	**110**
0.50 or less	216	119	20	99	76	–	23	97	–	3	25	69
0.51 to 0.75	80	37	2	35	27	–	8	43	–	3	14	26
0.76 to 1.00	38	16	5	11	10	–	1	22	–	–	11	11
1.01 to 1.50	10	4	1	3	3	–	–	6	–	–	5	1
1.51 or more	4	–	–	–	–	–	–	4	–	1	–	3
Mean	.48	.45	.45	.45	.47	–	.39	.51	–	.64	.58	.47
Renter-occupied housing units	**370**	**219**	**123**	**96**	**89**	**–**	**7**	**151**	**–**	**9**	**80**	**62**
0.50 or less	172	98	49	49	42	–	7	74	–	3	37	34
0.51 to 0.75	73	43	27	16	16	–	–	30	–	3	13	14
0.76 to 1.00	86	51	29	22	22	–	–	35	–	3	21	11
1.01 to 1.50	23	17	10	7	7	–	–	6	–	–	5	1
1.51 or more	16	10	8	2	2	–	–	6	–	–	4	2
Mean	.65	.67	.70	.64	.66	–	.42	.63	–	.60	.68	.58

TIPSII [UPF] GH150 CENSUS90 72583600 06/19/92 10:46 AM MACHINE: C DATA:CENSUS90*H1TIPSDA50. 06/12/92 17:21:04 TAPE: NONE FRAME: 58
TSF:CENSUS90*92. 06/15/92 09:17:26 UTF:CENSUS90*93. 06/15/92 09:17:26 META:CENSUS90*H1TABLES50. 06/15/92 09:21:55

Table 35. **Occupancy, Structural, and Utilization Characteristics of Housing Units With an Hispanic Origin Householder: 1990**

[Householders of Hispanic origin may be of any race. For definitions of terms and meanings of symbols, see text]

State Inside and Outside Metropolitan Area	The State	Inside metropolitan area						Outside metropolitan area				
				Not in central city					Urban			
					Urban					Outside urbanized area		
		Total	In central city	Total	Inside urbanized area	Outside urbanized area	Rural	Total	Inside urbanized area	Place of 10,000 or more	Place of 2,500 to 9,999	Rural
Occupied housing units	**1 147**	**367**	**138**	**229**	**162**	**–**	**67**	**780**	**–**	**24**	**247**	**509**
POPULATION												
Persons in occupied housing units	2 928	955	329	626	419	–	207	1 973	–	61	567	1 345
Per occupied housing unit	2.55	2.60	2.38	2.73	2.59	–	3.09	2.53	–	2.54	2.30	2.64
Owner-occupied housing units	1 729	508	87	421	243	–	178	1 221	–	24	260	937
Per owner-occupied housing unit	2.70	2.82	2.49	2.90	2.73	–	3.18	2.65	–	3.00	2.13	2.84
Renter-occupied housing units	1 199	447	242	205	176	–	29	752	–	37	307	408
Per renter-occupied housing unit	2.36	2.39	2.35	2.44	2.41	–	2.64	2.35	–	2.31	2.46	2.28
TENURE												
Owner-occupied housing units	640	180	35	145	89	–	56	460	–	8	122	330
Percent of occupied housing units	55.8	49.0	25.4	63.3	54.9	–	83.6	59.0	–	33.3	49.4	64.8
Renter-occupied housing units	507	187	103	84	73	–	11	320	–	16	125	179
UNITS IN STRUCTURE												
Occupied housing units	**1 147**	**367**	**138**	**229**	**162**	**–**	**67**	**780**	**–**	**24**	**247**	**509**
1, detached	601	142	29	113	68	–	45	459	–	8	113	338
1, attached	49	32	5	27	20	–	7	17	–	1	8	8
2	139	50	29	21	17	–	4	89	–	4	51	34
3 or 4	120	46	27	19	15	–	4	74	–	4	35	35
5 to 9	90	40	23	17	14	–	3	50	–	3	24	23
10 to 19	37	22	11	11	11	–	–	15	–	3	4	8
20 to 49	18	12	8	4	4	–	–	6	–	–	1	5
50 or more	13	8	2	6	6	–	–	5	–	–	5	–
Mobile home or trailer	62	10	1	9	5	–	4	52	–	1	3	48
Other	18	5	3	2	2	–	–	13	–	–	3	10
ROOMS												
Owner-occupied housing units	**640**	**180**	**35**	**145**	**89**	**–**	**56**	**460**	**–**	**8**	**122**	**330**
1 room	2	1	–	1	1	–	–	1	–	–	–	1
2 rooms	4	3	–	3	3	–	–	1	–	–	–	1
3 rooms	12	2	–	2	2	–	–	10	–	1	2	7
4 rooms	67	17	5	12	12	–	–	50	–	–	12	38
5 rooms	133	37	11	26	19	–	7	96	–	2	21	73
6 rooms	138	32	6	26	11	–	15	106	–	2	36	68
7 rooms	114	37	5	32	21	–	11	77	–	1	23	53
8 rooms	79	27	3	24	15	–	9	52	–	1	16	35
9 or more rooms	91	24	5	19	5	–	14	67	–	1	12	54
Median	6.2	6.4	5.8	6.6	6.2	–	7.0	6.2	–	6.0	6.2	6.2
Renter-occupied housing units	**507**	**187**	**103**	**84**	**73**	**–**	**11**	**320**	**–**	**16**	**125**	**179**
1 room	14	6	4	2	2	–	–	8	–	–	3	5
2 rooms	53	20	14	6	5	–	1	33	–	2	6	25
3 rooms	124	45	28	17	15	–	2	79	–	6	32	41
4 rooms	144	63	26	37	31	–	6	81	–	4	39	38
5 rooms	82	32	15	17	15	–	2	50	–	2	14	34
6 rooms	51	12	10	2	2	–	–	39	–	1	20	18
7 rooms	16	2	–	2	2	–	–	14	–	–	7	7
8 rooms	10	1	1	–	–	–	–	9	–	1	2	6
9 or more rooms	13	6	5	1	1	–	–	7	–	–	2	5
Median	3.9	3.9	3.7	4.0	4.0	–	3.9	4.0	–	3.5	4.1	4.0
PERSONS IN UNIT												
Owner-occupied housing units	**640**	**180**	**35**	**145**	**89**	**–**	**56**	**460**	**–**	**8**	**122**	**330**
1 person	109	26	5	21	15	–	6	83	–	2	30	51
2 persons	231	62	17	45	31	–	14	169	–	1	64	104
3 persons	122	37	8	29	19	–	10	85	–	1	16	68
4 persons	125	37	2	35	17	–	18	88	–	3	9	76
5 persons	34	13	2	11	4	–	7	21	–	1	1	19
6 persons	13	2	1	1	1	–	–	11	–	–	1	10
7 or more persons	6	3	–	3	2	–	1	3	–	–	1	2
Median	2.41	2.55	2.24	2.72	2.45	–	3.30	2.37	–	3.50	1.98	2.65
Renter-occupied housing units	**507**	**187**	**103**	**84**	**73**	**–**	**11**	**320**	**–**	**16**	**125**	**179**
1 person	159	58	37	21	18	–	3	101	–	6	41	54
2 persons	168	63	33	30	27	–	3	105	–	4	32	69
3 persons	80	30	13	17	15	–	2	50	–	2	24	24
4 persons	61	21	11	10	8	–	2	40	–	3	16	21
5 persons	23	6	3	3	3	–	–	17	–	1	7	9
6 persons	9	5	2	3	2	–	1	4	–	–	4	–
7 or more persons	7	4	4	–	–	–	–	3	–	–	1	2
Median	2.06	2.06	1.94	2.20	2.19	–	2.33	2.06	–	2.00	2.17	2.01
PERSONS PER ROOM												
Owner-occupied housing units	**640**	**180**	**35**	**145**	**89**	**–**	**56**	**460**	**–**	**8**	**122**	**330**
0.50 or less	461	126	25	101	62	–	39	335	–	5	110	220
0.51 to 0.75	119	40	9	31	18	–	13	79	–	1	10	68
0.76 to 1.00	52	12	–	12	8	–	4	40	–	2	2	36
1.01 to 1.50	5	1	1	–	–	–	–	4	–	–	–	4
1.51 or more	3	1	–	1	1	–	–	2	–	–	–	2
Mean	.42	.43	.40	.44	.45	–	.43	.41	–	.48	.33	.44
Renter-occupied housing units	**507**	**187**	**103**	**84**	**73**	**–**	**11**	**320**	**–**	**16**	**125**	**179**
0.50 or less	281	99	56	43	39	–	4	182	–	8	72	102
0.51 to 0.75	107	41	21	20	16	–	4	66	–	4	23	39
0.76 to 1.00	86	38	21	17	15	–	2	48	–	1	20	27
1.01 to 1.50	28	8	4	4	3	–	1	20	–	2	10	8
1.51 or more	5	1	1	–	–	–	–	4	–	1	–	3
Mean	.57	.60	.59	.61	.60	–	.69	.55	–	.60	.57	.54

TIPSII [UPF] GH150 CENSUS90 72583600 06/19/92 10:46 AM MACHINE: C DATA:CENSUS90*H1TIPSDA50. 06/12/92 17:21:04 TAPE: NONE FRAME: 59
TSF:CENSUS90*92. 06/15/92 09:17:26 UTF:CENSUS90*93. 06/15/92 09:17:26 META:CENSUS90*H1TABLES50. 06/15/92 09:21:55

Table 36. **Occupancy, Structural, and Utilization Characteristics of Housing Units With a White, Not of Hispanic Origin Householder: 1990**

[For definitions of terms and meanings of symbols, see text]

State Inside and Outside Metropolitan Area	The State	Inside metropolitan area						Outside metropolitan area				
				Not in central city					Urban			
					Urban					Outside urbanized area		
		Total	In central city	Total	Inside urbanized area	Outside urbanized area	Rural	Total	Inside urbanized area	Place of 10,000 or more	Place of 2,500 to 9,999	Rural
Occupied housing units	**207 630**	**47 167**	**14 216**	**32 951**	**17 586**	**–**	**15 365**	**160 463**	**–**	**7 445**	**30 170**	**122 848**
POPULATION												
Persons in occupied housing units	533 037	120 906	32 508	88 398	44 715	–	43 683	412 131	–	17 225	69 959	324 947
Per occupied housing unit	2.57	2.56	2.29	2.68	2.54	–	2.84	2.57	–	2.31	2.32	2.65
Owner-occupied housing units	392 052	84 190	14 640	69 550	32 395	–	37 155	307 862	–	10 260	40 637	256 965
Per owner-occupied housing unit	2.72	2.77	2.52	2.82	2.71	–	2.93	2.71	–	2.57	2.58	2.74
Renter-occupied housing units	140 985	36 716	17 868	18 848	12 320	–	6 528	104 269	–	6 965	29 322	67 982
Per renter-occupied housing unit	2.21	2.20	2.13	2.26	2.19	–	2.42	2.22	–	2.02	2.04	2.33
TENURE												
Owner-occupied housing units	143 884	30 445	5 820	24 625	11 959	–	12 666	113 439	–	3 995	15 765	93 679
Percent of occupied housing units	69.3	64.5	40.9	74.7	68.0	–	82.4	70.7	–	53.7	52.3	76.3
Renter-occupied housing units	63 746	16 722	8 396	8 326	5 627	–	2 699	47 024	–	3 450	14 405	29 169
UNITS IN STRUCTURE												
Occupied housing units	**207 630**	**47 167**	**14 216**	**32 951**	**17 586**	**–**	**15 365**	**160 463**	**–**	**7 445**	**30 170**	**122 848**
1, detached	129 002	25 631	4 953	20 678	9 660	–	11 018	103 371	–	3 318	13 495	86 558
1, attached	5 178	2 954	494	2 460	1 854	–	606	2 224	–	90	560	1 574
2	18 766	4 620	2 325	2 295	1 413	–	882	14 146	–	1 389	4 422	8 335
3 or 4	15 780	4 440	2 516	1 924	1 407	–	517	11 340	–	1 233	4 860	5 247
5 to 9	10 667	3 552	2 009	1 543	1 312	–	231	7 115	–	676	3 197	3 242
10 to 19	3 552	1 359	837	522	464	–	58	2 193	–	201	1 034	958
20 to 49	2 070	696	371	325	284	–	41	1 374	–	82	780	512
50 or more	1 553	827	419	408	408	–	–	726	–	134	548	44
Mobile home or trailer	18 452	2 534	122	2 412	556	–	1 856	15 918	–	213	936	14 769
Other	2 610	554	170	384	228	–	156	2 056	–	109	338	1 609
ROOMS												
Owner-occupied housing units	**143 884**	**30 445**	**5 820**	**24 625**	**11 959**	**–**	**12 666**	**113 439**	**–**	**3 995**	**15 765**	**93 679**
1 room	306	22	5	17	4	–	13	284	–	1	10	273
2 rooms	874	93	15	78	35	–	43	781	–	12	33	736
3 rooms	3 442	506	103	403	189	–	214	2 936	–	57	207	2 672
4 rooms	16 846	3 352	566	2 786	1 400	–	1 386	13 494	–	311	1 562	11 621
5 rooms	30 652	6 463	1 250	5 213	2 424	–	2 789	24 189	–	704	3 112	20 373
6 rooms	31 867	6 467	1 360	5 107	2 473	–	2 634	25 400	–	1 046	3 911	20 443
7 rooms	24 714	5 362	1 045	4 317	2 165	–	2 152	19 352	–	776	2 974	15 602
8 rooms	17 034	4 238	773	3 465	1 770	–	1 695	12 796	–	527	1 968	10 301
9 or more rooms	18 149	3 942	703	3 239	1 499	–	1 740	14 207	–	561	1 988	11 658
Median	6.1	6.2	6.2	6.2	6.3	–	6.2	6.1	–	6.4	6.3	6.0
Renter-occupied housing units	**63 746**	**16 722**	**8 396**	**8 326**	**5 627**	**–**	**2 699**	**47 024**	**–**	**3 450**	**14 405**	**29 169**
1 room	1 772	496	313	183	137	–	46	1 276	–	124	552	600
2 rooms	5 588	1 547	959	588	396	–	192	4 041	–	333	1 417	2 291
3 rooms	13 981	3 637	2 077	1 560	1 135	–	425	10 344	–	910	3 813	5 621
4 rooms	17 781	5 391	2 423	2 968	2 119	–	849	12 390	–	863	3 819	7 708
5 rooms	12 019	3 216	1 566	1 650	1 122	–	528	8 803	–	629	2 526	5 648
6 rooms	6 674	1 363	626	737	426	–	311	5 311	–	379	1 478	3 454
7 rooms	2 926	527	229	298	145	–	153	2 399	–	128	499	1 772
8 rooms	1 490	277	101	176	84	–	92	1 213	–	41	162	1 010
9 or more rooms	1 515	268	102	166	63	–	103	1 247	–	43	139	1 065
Median	4.1	4.0	3.9	4.1	4.0	–	4.3	4.1	–	3.9	3.9	4.3
PERSONS IN UNIT												
Owner-occupied housing units	**143 884**	**30 445**	**5 820**	**24 625**	**11 959**	**–**	**12 666**	**113 439**	**–**	**3 995**	**15 765**	**93 679**
1 person	24 963	5 012	1 325	3 687	2 150	–	1 537	19 951	–	852	3 310	15 789
2 persons	50 987	10 274	2 137	8 137	4 042	–	4 095	40 713	–	1 446	5 865	33 402
3 persons	26 669	6 084	1 061	5 023	2 351	–	2 672	20 585	–	711	2 673	17 201
4 persons	26 925	6 125	839	5 286	2 344	–	2 942	20 800	–	665	2 573	17 562
5 persons	10 259	2 134	316	1 818	782	–	1 036	8 125	–	236	961	6 928
6 persons	2 947	593	97	496	224	–	272	2 354	–	62	265	2 027
7 or more persons	1 134	223	45	178	66	–	112	911	–	23	118	770
Median	2.42	2.49	2.24	2.60	2.45	–	2.76	2.40	–	2.29	2.28	2.43
Renter-occupied housing units	**63 746**	**16 722**	**8 396**	**8 326**	**5 627**	**–**	**2 699**	**47 024**	**–**	**3 450**	**14 405**	**29 169**
1 person	23 696	5 833	3 248	2 585	1 836	–	749	17 863	–	1 538	6 527	9 798
2 persons	19 352	5 700	2 715	2 985	2 045	–	940	13 652	–	972	3 891	8 789
3 persons	9 974	2 668	1 263	1 405	932	–	473	7 306	–	502	1 962	4 842
4 persons	6 752	1 598	706	892	574	–	318	5 154	–	283	1 299	3 572
5 persons	2 704	614	301	313	168	–	145	2 090	–	106	507	1 477
6 persons	884	198	97	101	52	–	49	686	–	36	154	496
7 or more persons	384	111	66	45	20	–	25	273	–	13	65	195
Median	1.92	1.94	1.85	2.03	1.98	–	2.14	1.91	–	1.69	1.67	2.04
PERSONS PER ROOM												
Owner-occupied housing units	**143 884**	**30 445**	**5 820**	**24 625**	**11 959**	**–**	**12 666**	**113 439**	**–**	**3 995**	**15 765**	**93 679**
0.50 or less	102 185	22 175	4 569	17 606	9 040	–	8 566	80 010	–	3 121	12 156	64 733
0.51 to 0.75	27 135	5 890	912	4 978	2 253	–	2 725	21 245	–	663	2 553	18 029
0.76 to 1.00	12 864	2 157	304	1 853	617	–	1 236	10 707	–	194	967	9 546
1.01 to 1.50	1 391	194	29	165	45	–	120	1 197	–	16	76	1 105
1.51 or more	309	29	6	23	4	–	19	280	–	1	13	266
Mean	.43	.43	.39	.44	.42	–	.45	.43	–	.39	.40	.44
Renter-occupied housing units	**63 746**	**16 722**	**8 396**	**8 326**	**5 627**	**–**	**2 699**	**47 024**	**–**	**3 450**	**14 405**	**29 169**
0.50 or less	39 508	10 247	5 107	5 140	3 486	–	1 654	29 261	–	2 253	9 262	17 746
0.51 to 0.75	13 021	3 644	1 849	1 795	1 229	–	566	9 377	–	669	2 682	6 026
0.76 to 1.00	9 481	2 425	1 243	1 182	797	–	385	7 056	–	457	2 127	4 472
1.01 to 1.50	1 322	296	140	156	83	–	73	1 026	–	54	262	710
1.51 or more	414	110	57	53	32	–	21	304	–	17	72	215
Mean	.52	.53	.54	.53	.53	–	.52	.51	–	.50	.51	.51

TIPSII [UPF] GH150 CENSUS90 72583600 06/19/92 10:46 AM MACHINE: C DATA:CENSUS90*H1TIPSDA50. 06/12/92 17:21:04 TAPE: NONE FRAME: 60
TSF:CENSUS90*92. 06/15/92 09:17:26 UTF:CENSUS90*93. 06/15/92 09:17:26 META:CENSUS90*H1TABLES50. 06/15/92 09:21:55

Table 37. Age of Householder and Financial Characteristics of Housing Units With a White Householder: 1990

[For definitions of terms and meanings of symbols, see text]

State Inside and Outside Metropolitan Area	The State	Inside metropolitan area: Total	Inside metropolitan area: In central city	Inside metropolitan area: Not in central city: Total	Inside metropolitan area: Not in central city: Urban: Inside urbanized area	Inside metropolitan area: Not in central city: Urban: Outside urbanized area	Inside metropolitan area: Not in central city: Rural	Outside metropolitan area: Total	Outside metropolitan area: Urban: Inside urbanized area	Outside metropolitan area: Urban: Outside urbanized area: Place of 10,000 or more	Outside metropolitan area: Urban: Outside urbanized area: Place of 2,500 to 9,999	Outside metropolitan area: Rural
Occupied housing units	**208 607**	**47 465**	**14 314**	**33 151**	**17 726**	**–**	**15 425**	**161 142**	**–**	**7 461**	**30 382**	**123 299**
AGE OF HOUSEHOLDER												
Owner-occupied housing units	**144 459**	**30 599**	**5 849**	**24 750**	**12 035**	**–**	**12 715**	**113 860**	**–**	**4 003**	**15 879**	**93 978**
Under 25 years	2 287	495	83	412	186	–	226	1 792	–	53	201	1 538
25 to 34 years	24 147	6 096	832	5 264	2 260	–	3 004	18 051	–	551	2 047	15 453
35 to 44 years	37 844	8 603	1 351	7 252	3 232	–	4 020	29 241	–	849	3 617	24 775
45 to 54 years	26 594	6 071	990	5 081	2 557	–	2 524	20 523	–	637	2 620	17 266
55 to 64 years	21 955	4 409	1 012	3 397	1 865	–	1 532	17 546	–	660	2 554	14 332
65 to 74 years	18 883	3 038	901	2 137	1 200	–	937	15 845	–	714	2 735	12 396
75 years and over	12 749	1 887	680	1 207	735	–	472	10 862	–	539	2 105	8 218
Renter-occupied housing units	**64 148**	**16 866**	**8 465**	**8 401**	**5 691**	**–**	**2 710**	**47 282**	**–**	**3 458**	**14 503**	**29 321**
Under 25 years	10 151	3 794	2 478	1 316	948	–	368	6 357	–	459	1 942	3 956
25 to 34 years	21 269	6 036	2 691	3 345	2 234	–	1 111	15 233	–	1 048	4 032	10 153
35 to 44 years	12 387	2 994	1 296	1 698	1 075	–	623	9 393	–	632	2 613	6 148
45 to 54 years	5 658	1 253	576	677	477	–	200	4 405	–	297	1 348	2 760
55 to 64 years	4 182	868	434	434	306	–	128	3 314	–	282	1 142	1 890
65 to 74 years	4 819	903	467	436	310	–	126	3 916	–	350	1 467	2 099
75 years and over	5 682	1 018	523	495	341	–	154	4 664	–	390	1 959	2 315
HOUSEHOLDER 65 YEARS AND OVER												
Occupied housing units	**42 133**	**6 846**	**2 571**	**4 275**	**2 586**	**–**	**1 689**	**35 287**	**–**	**1 993**	**8 266**	**25 028**
1-person households	19 588	3 276	1 402	1 874	1 235	–	639	16 312	–	1 072	4 664	10 576
Mean number of persons per room	.30	.31	.31	.32	.32	–	.32	.30	–	.30	.30	.30
Units in structure:												
1, detached or attached	27 453	4 171	1 336	2 835	1 638	–	1 197	23 282	–	1 031	4 001	18 250
2 or more	10 746	2 179	1 174	1 005	787	–	218	8 567	–	866	3 946	3 755
Mobile home, trailer, or other	3 934	496	61	435	161	–	274	3 438	–	96	319	3 023
Specified owner	19 690	3 419	1 185	2 234	1 439	–	795	16 271	–	901	3 556	11 814
Mean value (dollars)	99 300	122 500	125 600	120 900	118 700	–	124 800	94 500	–	97 900	88 300	96 100
Specified renter	10 110	1 886	988	898	645	–	253	8 224	–	737	3 415	4 072
Mean contract rent (dollars)	277	310	304	318	309	–	342	270	–	281	271	266
VALUE												
Specified owner-occupied housing units	**88 587**	**21 895**	**4 447**	**17 448**	**9 511**	**–**	**7 937**	**66 692**	**–**	**2 911**	**11 783**	**51 998**
Less than $20,000	778	24	13	11	5	–	6	754	–	11	62	681
$20,000 to $29,999	1 235	35	6	29	8	–	21	1 200	–	11	118	1 071
$30,000 to $39,999	2 353	61	15	46	16	–	30	2 292	–	24	323	1 945
$40,000 to $49,999	3 425	149	39	110	32	–	78	3 276	–	62	557	2 657
$50,000 to $59,999	4 825	317	102	215	90	–	125	4 508	–	125	814	3 569
$60,000 to $69,999	6 719	619	154	465	226	–	239	6 100	–	187	1 261	4 652
$70,000 to $79,999	9 047	1 155	294	861	425	–	436	7 892	–	322	1 653	5 917
$80,000 to $89,999	10 556	2 112	427	1 685	836	–	849	8 444	–	472	1 799	6 173
$90,000 to $99,999	9 934	2 736	607	2 129	1 099	–	1 030	7 198	–	447	1 490	5 261
$100,000 to $124,999	15 656	5 409	1 040	4 369	2 477	–	1 892	10 247	–	584	1 753	7 910
$125,000 to $149,999	9 726	3 788	671	3 117	1 866	–	1 251	5 938	–	318	926	4 694
$150,000 to $174,999	5 345	2 020	332	1 688	1 064	–	624	3 325	–	142	428	2 755
$175,000 to $199,999	2 952	1 125	206	919	521	–	398	1 827	–	91	249	1 487
$200,000 to $249,999	2 912	1 086	236	850	420	–	430	1 826	–	65	212	1 549
$250,000 to $299,999	1 443	544	131	413	196	–	217	899	–	25	89	785
$300,000 to $399,999	1 017	394	106	288	125	–	163	623	–	18	39	566
$400,000 to $499,999	336	143	27	116	50	–	66	193	–	6	3	184
$500,000 or more	328	178	41	137	55	–	82	150	–	1	7	142
Median (dollars)	95 400	117 300	113 600	118 200	120 400	–	115 300	88 700	–	95 400	86 100	88 900
Mean (dollars)	110 400	135 500	134 700	135 600	134 900	–	136 500	102 100	–	106 700	94 900	103 500
Owner-occupied mobile homes or trailers	**15 225**	**2 248**	**114**	**2 134**	**519**	**–**	**1 615**	**12 977**	**–**	**192**	**829**	**11 956**
Median (dollars)	29 500	33 500	21 100	34 200	34 400	–	34 100	28 600	–	31 400	23 200	29 000
Mean (dollars)	36 400	41 300	25 500	42 200	38 300	–	43 400	35 600	–	35 900	28 000	36 100
CONTRACT RENT												
Specified renter-occupied housing units	**60 515**	**16 549**	**8 440**	**8 109**	**5 646**	**–**	**2 463**	**43 966**	**–**	**3 448**	**14 430**	**26 088**
Less than $100	1 145	224	132	92	82	–	10	921	–	60	357	504
$100 to $149	2 971	578	340	238	182	–	56	2 393	–	198	942	1 253
$150 to $199	2 974	410	264	146	105	–	41	2 564	–	172	934	1 458
$200 to $249	4 025	567	333	234	163	–	71	3 458	–	162	1 099	2 197
$250 to $299	5 362	775	514	261	168	–	93	4 587	–	230	1 646	2 711
$300 to $349	7 534	1 361	797	564	363	–	201	6 173	–	417	2 247	3 509
$350 to $399	8 108	1 861	1 064	797	545	–	252	6 247	–	591	2 319	3 337
$400 to $449	7 389	1 975	1 006	969	638	–	331	5 414	–	629	1 853	2 932
$450 to $499	5 145	1 783	853	930	603	–	327	3 362	–	382	1 159	1 821
$500 to $549	3 716	1 525	648	877	630	–	247	2 191	–	235	657	1 299
$550 to $599	2 441	1 326	590	736	620	–	116	1 115	–	135	332	648
$600 to $649	2 055	1 107	536	571	453	–	118	948	–	62	213	673
$650 to $699	1 183	675	259	416	306	–	110	508	–	33	142	333
$700 to $749	691	373	143	230	163	–	67	318	–	12	69	237
$750 to $999	1 450	996	487	509	373	–	136	454	–	23	76	355
$1,000 or more	585	438	325	113	76	–	37	147	–	3	23	121
No cash rent	3 741	575	149	426	176	–	250	3 166	–	104	362	2 700
Median (dollars)	374	456	433	474	488	–	456	352	–	386	345	351
Mean (dollars)	392	483	474	493	498	–	481	357	–	375	344	362
MEALS INCLUDED IN RENT												
Specified renter-occupied housing units	**60 515**	**16 549**	**8 440**	**8 109**	**5 646**	**–**	**2 463**	**43 966**	**–**	**3 448**	**14 430**	**26 088**
With meals included in rent	141	26	14	12	9	–	3	115	–	8	31	76
No meals included in rent	56 633	15 948	8 277	7 671	5 461	–	2 210	40 685	–	3 336	14 037	23 312
No cash rent	3 741	575	149	426	176	–	250	3 166	–	104	362	2 700

TIPSII [UPF] GH150 CENSUS90 72583600 06/19/92 10:46 AM MACHINE: C DATA:CENSUS90*H1TIPSDA50. 06/12/92 17:21:04 TAPE: NONE FRAME: 61
TSF:CENSUS90*92. 06/15/92 09:17:26 UTF:CENSUS90*93. 06/15/92 09:17:26 META:CENSUS90*H1TABLES50. 06/15/92 09:21:55

Table 38. Age of Householder and Financial Characteristics of Housing Units With a Black Householder: 1990

[For definitions of terms and meanings of symbols, see text]

State Inside and Outside Metropolitan Area	The State	Inside metropolitan area: Total	Inside metropolitan area: In central city	Inside metropolitan area: Not in central city: Total	Inside metropolitan area: Not in central city: Urban: Inside urbanized area	Inside metropolitan area: Not in central city: Urban: Outside urbanized area	Inside metropolitan area: Not in central city: Rural	Outside metropolitan area: Total	Outside metropolitan area: Urban: Inside urbanized area	Outside metropolitan area: Urban: Outside urbanized area: Place of 10,000 or more	Outside metropolitan area: Urban: Outside urbanized area: Place of 2,500 to 9,999	Outside metropolitan area: Rural
Occupied housing units	**557**	**279**	**131**	**148**	**104**	**–**	**44**	**278**	**–**	**22**	**66**	**190**
AGE OF HOUSEHOLDER												
Owner-occupied housing units	**223**	**89**	**20**	**69**	**37**	**–**	**32**	**134**	**–**	**5**	**15**	**114**
Under 25 years	5	3	1	2	1	–	1	2	–	–	–	2
25 to 34 years	36	16	3	13	5	–	8	20	–	1	3	16
35 to 44 years	73	29	5	24	13	–	11	44	–	2	6	36
45 to 54 years	52	26	8	18	11	–	7	26	–	–	3	23
55 to 64 years	29	10	1	9	5	–	4	19	–	1	2	16
65 to 74 years	19	5	2	3	2	–	1	14	–	1	1	12
75 years and over	9	–	–	–	–	–	–	9	–	–	–	9
Renter-occupied housing units	**334**	**190**	**111**	**79**	**67**	**–**	**12**	**144**	**–**	**17**	**51**	**76**
Under 25 years	45	20	16	4	4	–	–	25	–	3	10	12
25 to 34 years	146	87	51	36	28	–	8	59	–	7	18	34
35 to 44 years	83	53	29	24	22	–	2	30	–	3	11	16
45 to 54 years	26	13	6	7	7	–	–	13	–	2	7	4
55 to 64 years	14	9	4	5	4	–	1	5	–	–	2	3
65 to 74 years	12	6	4	2	2	–	–	6	–	1	1	4
75 years and over	8	2	1	1	–	–	1	6	–	1	2	3
HOUSEHOLDER 65 YEARS AND OVER												
Occupied housing units	**48**	**13**	**7**	**6**	**4**	**–**	**2**	**35**	**–**	**3**	**4**	**28**
1-person households	21	4	2	2	1	–	1	17	–	3	3	11
Mean number of persons per room	.35	.44	.52	.37	.39	–	.33	.32	–	.25	.36	.33
Units in structure:												
1, detached or attached	27	5	2	3	2	–	1	22	–	1	–	21
2 or more	18	8	5	3	2	–	1	10	–	2	4	4
Mobile home, trailer, or other	3	–	–	–	–	–	–	3	–	–	–	3
Specified owner	18	3	1	2	2	–	–	15	–	–	–	15
Mean value (dollars)	107 100	84 200	72 500	90 000	90 000	–	–	111 700	–	–	–	111 700
Specified renter	19	8	5	3	2	–	1	11	–	2	3	6
Mean contract rent (dollars)	276	267	228	333	187	–	625	283	–	262	238	313
VALUE												
Specified owner-occupied housing units	**133**	**58**	**12**	**46**	**28**	**–**	**18**	**75**	**–**	**3**	**11**	**61**
Less than $20,000	1	1	–	1	–	–	1	–	–	–	–	–
$20,000 to $29,999	–	–	–	–	–	–	–	–	–	–	–	–
$30,000 to $39,999	1	–	–	–	–	–	–	1	–	1	–	–
$40,000 to $49,999	5	–	–	–	–	–	–	5	–	–	2	3
$50,000 to $59,999	5	1	1	–	–	–	–	4	–	–	–	4
$60,000 to $69,999	6	2	–	2	2	–	–	4	–	–	1	3
$70,000 to $79,999	7	2	2	–	–	–	–	5	–	–	1	4
$80,000 to $89,999	15	5	2	3	2	–	1	10	–	–	2	8
$90,000 to $99,999	19	8	3	5	4	–	1	11	–	–	1	10
$100,000 to $124,999	33	19	2	17	15	–	2	14	–	1	4	9
$125,000 to $149,999	12	5	1	4	3	–	1	7	–	–	–	7
$150,000 to $174,999	13	6	1	5	1	–	4	7	–	–	–	7
$175,000 to $199,999	4	3	–	3	–	–	3	1	–	1	–	–
$200,000 to $249,999	3	1	–	1	–	–	1	2	–	–	–	2
$250,000 to $299,999	6	4	–	4	–	–	4	2	–	–	–	2
$300,000 to $399,999	2	–	–	–	–	–	–	2	–	–	–	2
$400,000 to $499,999	1	1	–	1	1	–	–	–	–	–	–	–
$500,000 or more	–	–	–	–	–	–	–	–	–	–	–	–
Median (dollars)	105 700	113 200	93 300	117 600	110 000	–	168 800	97 700	–	112 500	87 500	98 500
Mean (dollars)	122 300	132 400	98 500	141 200	121 300	–	172 100	114 500	–	112 500	86 400	119 600
Owner-occupied mobile homes or trailers	**24**	**4**	**1**	**3**	**1**	**–**	**2**	**20**	**–**	**–**	**2**	**18**
Median (dollars)	31 000	22 500	17 500	26 300	17 500	–	27 500	33 000	–	–	45 000	32 000
Mean (dollars)	34 500	22 500	17 500	24 200	17 500	–	27 500	36 900	–	–	45 000	36 000
CONTRACT RENT												
Specified renter-occupied housing units	**332**	**190**	**111**	**79**	**67**	**–**	**12**	**142**	**–**	**17**	**51**	**74**
Less than $100	2	1	–	1	1	–	–	1	–	–	1	–
$100 to $149	3	2	2	–	–	–	–	1	–	–	–	1
$150 to $199	14	7	5	2	2	–	–	7	–	–	3	4
$200 to $249	11	8	7	1	1	–	–	3	–	1	1	1
$250 to $299	20	8	7	1	1	–	–	12	–	1	2	9
$300 to $349	34	13	11	2	1	–	1	21	–	4	8	9
$350 to $399	40	17	9	8	8	–	–	23	–	4	8	11
$400 to $449	41	23	15	8	6	–	2	18	–	2	9	7
$450 to $499	41	25	15	10	6	–	4	16	–	–	8	8
$500 to $549	29	21	16	5	4	–	1	8	–	–	4	4
$550 to $599	28	14	4	10	9	–	1	14	–	3	5	6
$600 to $649	24	18	7	11	8	–	3	6	–	1	1	4
$650 to $699	9	6	2	4	4	–	–	3	–	–	1	2
$700 to $749	8	8	3	5	5	–	–	–	–	–	–	–
$750 to $999	20	17	7	10	10	–	–	3	–	–	–	3
$1,000 or more	3	1	1	–	–	–	–	2	–	–	–	2
No cash rent	5	1	–	1	1	–	–	4	–	1	–	3
Median (dollars)	447	478	448	555	567	–	488	402	–	375	408	403
Mean (dollars)	467	497	458	552	561	–	502	427	–	406	405	447
MEALS INCLUDED IN RENT												
Specified renter-occupied housing units	**332**	**190**	**111**	**79**	**67**	**–**	**12**	**142**	**–**	**17**	**51**	**74**
With meals included in rent	–	–	–	–	–	–	–	–	–	–	–	–
No meals included in rent	327	189	111	78	66	–	12	138	–	16	51	71
No cash rent	5	1	–	1	1	–	–	4	–	1	–	3

TIPSII [UPF] GH150 CENSUS90 72583600 06/19/92 10:46 AM MACHINE: C DATA:CENSUS90*H1TIPSDA50. 06/12/92 17:21:04 TAPE: NONE FRAME: 62
TSF:CENSUS90*92. 06/15/92 09:17:26 UTF:CENSUS90*93. 06/15/92 09:17:26 META:CENSUS90*H1TABLES50. 06/15/92 09:21:55

Table 39. **Age of Householder and Financial Characteristics of Housing Units With an American Indian, Eskimo, or Aleut Householder: 1990**

[For definitions of terms and meanings of symbols, see text]

State Inside and Outside Metropolitan Area	The State	Inside metropolitan area						Outside metropolitan area				
				Not in central city					Urban			
					Urban					Outside urbanized area		
		Total	In central city	Total	Inside urbanized area	Outside urbanized area	Rural	Total	Inside urbanized area	Place of 10,000 or more	Place of 2,500 to 9,999	Rural
Occupied housing units	**591**	**109**	**46**	**63**	**37**	**–**	**26**	**482**	**–**	**12**	**89**	**381**
AGE OF HOUSEHOLDER												
Owner-occupied housing units	**269**	**33**	**3**	**30**	**14**	**–**	**16**	**236**	**–**	**1**	**22**	**213**
Under 25 years	8	2	1	1	1	–	–	6	–	–	–	6
25 to 34 years	32	5	–	5	1	–	4	27	–	–	1	26
35 to 44 years	83	12	1	11	6	–	5	71	–	1	7	63
45 to 54 years	64	7	–	7	4	–	3	57	–	–	4	53
55 to 64 years	52	4	–	4	2	–	2	48	–	–	6	42
65 to 74 years	22	3	1	2	–	–	2	19	–	–	3	16
75 years and over	8	–	–	–	–	–	–	8	–	–	1	7
Renter-occupied housing units	**322**	**76**	**43**	**33**	**23**	**–**	**10**	**246**	**–**	**11**	**67**	**168**
Under 25 years	46	17	11	6	4	–	2	29	–	1	8	20
25 to 34 years	106	24	15	9	7	–	2	82	–	2	19	61
35 to 44 years	102	25	12	13	8	–	5	77	–	5	18	54
45 to 54 years	32	2	1	1	1	–	–	30	–	–	9	21
55 to 64 years	14	6	2	4	3	–	1	8	–	1	5	2
65 to 74 years	15	2	2	–	–	–	–	13	–	2	5	6
75 years and over	7	–	–	–	–	–	–	7	–	–	3	4
HOUSEHOLDER 65 YEARS AND OVER												
Occupied housing units	**52**	**5**	**3**	**2**	**–**	**–**	**2**	**47**	**–**	**2**	**12**	**33**
1-person households	22	2	1	1	–	–	1	20	–	2	6	12
Mean number of persons per room	.42	.64	.45	.82	–	–	.82	.40	–	.50	.42	.39
Units in structure:												
1, detached or attached	27	2	1	1	–	–	1	25	–	–	4	21
2 or more	17	2	2	–	–	–	–	15	–	2	7	6
Mobile home, trailer, or other	8	1	–	1	–	–	1	7	–	–	1	6
Specified owner	19	2	1	1	–	–	1	17	–	–	2	15
Mean value (dollars)	62 600	98 800	112 500	85 000	–	–	85 000	58 400	–	–	42 500	60 500
Specified renter	21	2	2	–	–	–	–	19	–	2	8	9
Mean contract rent (dollars)	209	187	187	–	–	–	–	212	–	263	259	131
VALUE												
Specified owner-occupied housing units	**154**	**24**	**2**	**22**	**12**	**–**	**10**	**130**	**–**	**1**	**16**	**113**
Less than $20,000	6	–	–	–	–	–	–	6	–	–	1	5
$20,000 to $29,999	11	–	–	–	–	–	–	11	–	–	–	11
$30,000 to $39,999	9	1	–	1	–	–	1	8	–	1	1	6
$40,000 to $49,999	12	–	–	–	–	–	–	12	–	–	2	10
$50,000 to $59,999	14	–	–	–	–	–	–	14	–	–	1	13
$60,000 to $69,999	18	–	–	–	–	–	–	18	–	–	1	17
$70,000 to $79,999	13	1	–	1	1	–	–	12	–	–	1	11
$80,000 to $89,999	19	7	–	7	4	–	3	12	–	–	3	9
$90,000 to $99,999	19	5	–	5	1	–	4	14	–	–	3	11
$100,000 to $124,999	11	3	1	2	1	–	1	8	–	–	1	7
$125,000 to $149,999	8	2	1	1	–	–	1	6	–	–	–	6
$150,000 to $174,999	6	4	–	4	4	–	–	2	–	–	1	1
$175,000 to $199,999	4	1	–	1	1	–	–	3	–	–	–	3
$200,000 to $249,999	2	–	–	–	–	–	–	2	–	–	1	1
$250,000 to $299,999	1	–	–	–	–	–	–	1	–	–	–	1
$300,000 to $399,999	1	–	–	–	–	–	–	1	–	–	–	1
$400,000 to $499,999	–	–	–	–	–	–	–	–	–	–	–	–
$500,000 or more	–	–	–	–	–	–	–	–	–	–	–	–
Median (dollars)	75 000	96 000	125 000	94 000	100 000	–	92 500	68 500	–	37 500	83 300	67 700
Mean (dollars)	82 500	109 400	125 000	108 000	121 500	–	91 800	77 600	–	37 500	85 800	76 700
Owner-occupied mobile homes or trailers	**65**	**4**	**–**	**4**	**–**	**–**	**4**	**61**	**–**	**–**	**1**	**60**
Median (dollars)	30 600	42 500	–	42 500	–	–	42 500	28 100	–	–	37 500	27 500
Mean (dollars)	35 200	43 800	–	43 800	–	–	43 800	34 700	–	–	37 500	34 600
CONTRACT RENT												
Specified renter-occupied housing units	**309**	**76**	**43**	**33**	**23**	**–**	**10**	**233**	**–**	**11**	**67**	**155**
Less than $100	11	1	–	1	1	–	–	10	–	–	3	7
$100 to $149	8	2	1	1	–	–	1	6	–	–	1	5
$150 to $199	21	1	1	–	–	–	–	20	–	2	7	11
$200 to $249	19	4	3	1	1	–	–	15	–	–	9	6
$250 to $299	36	5	3	2	2	–	–	31	–	3	6	22
$300 to $349	41	14	9	5	2	–	3	27	–	–	9	18
$350 to $399	37	7	5	2	–	–	2	30	–	3	7	20
$400 to $449	39	11	4	7	4	–	3	28	–	–	8	20
$450 to $499	24	10	6	4	4	–	–	14	–	1	6	7
$500 to $549	26	4	2	2	2	–	–	22	–	–	6	16
$550 to $599	11	5	5	–	–	–	–	6	–	–	3	3
$600 to $649	8	5	2	3	3	–	–	3	–	1	1	1
$650 to $699	4	2	1	1	1	–	–	2	–	–	1	1
$700 to $749	3	1	–	1	1	–	–	2	–	–	–	2
$750 to $999	1	1	–	1	–	–	1	–	–	–	–	–
$1,000 or more	2	1	1	–	–	–	–	1	–	–	–	1
No cash rent	18	2	–	2	2	–	–	16	–	1	–	15
Median (dollars)	365	411	394	417	456	–	388	349	–	325	342	352
Mean (dollars)	370	429	424	435	450	–	404	350	–	341	347	352
MEALS INCLUDED IN RENT												
Specified renter-occupied housing units	**309**	**76**	**43**	**33**	**23**	**–**	**10**	**233**	**–**	**11**	**67**	**155**
With meals included in rent	1	–	–	–	–	–	–	1	–	–	–	1
No meals included in rent	290	74	43	31	21	–	10	216	–	10	67	139
No cash rent	18	2	–	2	2	–	–	16	–	1	–	15

TIPSII [UPF] GH150 CENSUS90 72583600 06/19/92 10:46 AM MACHINE: C DATA:CENSUS90*H1TIPSDA50. 06/12/92 17:21:04 TAPE: NONE FRAME: 63
TSF:CENSUS90*92. 06/15/92 09:17:26 UTF:CENSUS90*93. 06/15/92 09:17:26 META:CENSUS90*H1TABLES50. 06/15/92 09:21:55

Table 40. **Age of Householder and Financial Characteristics of Housing Units With an Asian or Pacific Islander Householder: 1990**

[For definitions of terms and meanings of symbols, see text]

State Inside and Outside Metropolitan Area		Inside metropolitan area						Outside metropolitan area				
				Not in central city					Urban			
					Urban					Outside urbanized area		
	The State	Total	In central city	Total	Inside urbanized area	Outside urbanized area	Rural	Total	Inside urbanized area	Place of 10,000 or more	Place of 2,500 to 9,999	Rural
Occupied housing units	**718**	**395**	**151**	**244**	**205**	**–**	**39**	**323**	**–**	**16**	**135**	**172**
AGE OF HOUSEHOLDER												
Owner-occupied housing units	**348**	**176**	**28**	**148**	**116**	**–**	**32**	**172**	**–**	**7**	**55**	**110**
Under 25 years	12	7	1	6	4	–	2	5	–	1	3	1
25 to 34 years	67	40	10	30	26	–	4	27	–	–	13	14
35 to 44 years	144	68	7	61	49	–	12	76	–	2	24	50
45 to 54 years	64	34	5	29	22	–	7	30	–	2	9	19
55 to 64 years	42	21	4	17	11	–	6	21	–	1	5	15
65 to 74 years	14	5	1	4	3	–	1	9	–	–	1	8
75 years and over	5	1	–	1	1	–	–	4	–	1	–	3
Renter-occupied housing units	**370**	**219**	**123**	**96**	**89**	**–**	**7**	**151**	**–**	**9**	**80**	**62**
Under 25 years	114	78	60	18	17	–	1	36	–	–	24	12
25 to 34 years	135	88	34	54	49	–	5	47	–	3	20	24
35 to 44 years	69	31	17	14	14	–	–	38	–	3	20	15
45 to 54 years	26	12	7	5	5	–	–	14	–	1	11	2
55 to 64 years	16	6	2	4	4	–	–	10	–	1	3	6
65 to 74 years	5	2	2	–	–	–	–	3	–	–	2	1
75 years and over	5	2	1	1	–	–	1	3	–	1	–	2
HOUSEHOLDER 65 YEARS AND OVER												
Occupied housing units	**29**	**10**	**4**	**6**	**4**	**–**	**2**	**19**	**–**	**2**	**3**	**14**
1-person households	12	4	1	3	1	–	2	8	–	2	1	5
Mean number of persons per room	.36	.38	.44	.34	.40	–	.22	.34	–	.29	.56	.32
Units in structure:												
1, detached or attached	17	7	2	5	4	–	1	10	–	–	1	9
2 or more	10	3	2	1	–	–	1	7	–	2	2	3
Mobile home, trailer, or other	2	–	–	–	–	–	–	2	–	–	–	2
Specified owner	12	6	1	5	4	–	1	6	–	–	1	5
Mean value (dollars)	149 800	155 400	350 000	116 500	111 300	–	137 500	144 200	–	–	162 500	140 500
Specified renter	10	4	3	1	–	–	1	6	–	1	2	3
Mean contract rent (dollars)	331	378	400	313	–	–	313	300	–	50	300	384
VALUE												
Specified owner-occupied housing units	**245**	**140**	**20**	**120**	**95**	**–**	**25**	**105**	**–**	**5**	**42**	**58**
Less than $20,000	–	–	–	–	–	–	–	–	–	–	–	–
$20,000 to $29,999	2	–	–	–	–	–	–	2	–	–	–	2
$30,000 to $39,999	1	–	–	–	–	–	–	1	–	–	–	1
$40,000 to $49,999	4	–	–	–	–	–	–	4	–	–	1	3
$50,000 to $59,999	7	–	–	–	–	–	–	7	–	–	3	4
$60,000 to $69,999	7	2	–	2	2	–	–	5	–	–	2	3
$70,000 to $79,999	14	2	1	1	1	–	–	12	–	2	7	3
$80,000 to $89,999	27	11	2	9	8	–	1	16	–	–	6	10
$90,000 to $99,999	20	14	5	9	7	–	2	6	–	–	2	4
$100,000 to $124,999	56	36	4	32	24	–	8	20	–	1	7	12
$125,000 to $149,999	31	22	4	18	16	–	2	9	–	–	4	5
$150,000 to $174,999	22	16	–	16	13	–	3	6	–	–	4	2
$175,000 to $199,999	14	10	1	9	7	–	2	4	–	1	1	2
$200,000 to $249,999	19	12	–	12	8	–	4	7	–	1	3	3
$250,000 to $299,999	11	9	1	8	7	–	1	2	–	–	1	1
$300,000 to $399,999	7	4	1	3	2	–	1	3	–	–	1	2
$400,000 to $499,999	3	2	1	1	–	–	1	1	–	–	–	1
$500,000 or more	–	–	–	–	–	–	–	–	–	–	–	–
Median (dollars)	118 100	130 700	112 500	134 700	133 600	–	143 800	99 200	–	112 500	100 000	97 500
Mean (dollars)	139 600	154 000	149 000	154 900	150 500	–	171 500	120 400	–	135 000	119 900	119 500
Owner-occupied mobile homes or trailers	**17**	**4**	**1**	**3**	**1**	**–**	**2**	**13**	**–**	**–**	**3**	**10**
Median (dollars)	38 800	30 000	22 500	37 500	42 500	–	27 500	46 300	–	–	57 500	42 500
Mean (dollars)	43 600	30 000	22 500	32 500	42 500	–	27 500	47 800	–	–	53 300	46 200
CONTRACT RENT												
Specified renter-occupied housing units	**365**	**219**	**123**	**96**	**89**	**–**	**7**	**146**	**–**	**9**	**80**	**57**
Less than $100	3	2	1	1	1	–	–	1	–	1	–	–
$100 to $149	2	1	1	–	–	–	–	1	–	–	–	1
$150 to $199	5	3	3	–	–	–	–	2	–	–	1	1
$200 to $249	8	3	2	1	–	–	1	5	–	–	3	2
$250 to $299	18	9	8	1	1	–	–	9	–	–	5	4
$300 to $349	32	20	9	11	10	–	1	12	–	2	8	2
$350 to $399	46	22	17	5	5	–	–	24	–	–	17	7
$400 to $449	41	22	13	9	6	–	3	19	–	3	6	10
$450 to $499	28	14	11	3	3	–	–	14	–	1	12	1
$500 to $549	37	29	12	17	17	–	–	8	–	1	6	1
$550 to $599	29	23	10	13	13	–	–	6	–	1	3	2
$600 to $649	38	25	12	13	12	–	1	13	–	–	5	8
$650 to $699	22	15	7	8	8	–	–	7	–	–	6	1
$700 to $749	9	7	–	7	6	–	1	2	–	–	1	1
$750 to $999	21	14	9	5	5	–	–	7	–	–	–	7
$1,000 or more	12	8	8	–	–	–	–	4	–	–	1	3
No cash rent	14	2	–	2	2	–	–	12	–	–	6	6
Median (dollars)	483	516	473	547	552	–	413	435	–	431	425	442
Mean (dollars)	515	534	531	539	546	–	448	483	–	393	452	545
MEALS INCLUDED IN RENT												
Specified renter-occupied housing units	**365**	**219**	**123**	**96**	**89**	**–**	**7**	**146**	**–**	**9**	**80**	**57**
With meals included in rent	2	–	–	–	–	–	–	2	–	–	–	2
No meals included in rent	349	217	123	94	87	–	7	132	–	9	74	49
No cash rent	14	2	–	2	2	–	–	12	–	–	6	6

TIPSII [UPF] GH150 CENSUS90 72583600 06/19/92 10:46 AM MACHINE: C DATA:CENSUS90*H1TIPSDA50. 06/12/92 17:21:04 TAPE: NONE FRAME: 64
TSF:CENSUS90*92. 06/15/92 09:17:26 UTF:CENSUS90*93. 06/15/92 09:17:26 META:CENSUS90*H1TABLES50. 06/15/92 09:21:55

Table 41. **Age of Householder and Financial Characteristics of Housing Units With an Hispanic Origin Householder: 1990**

[Householders of Hispanic origin may be of any race. For definitions of terms and meanings of symbols, see text]

State Inside and Outside Metropolitan Area	The State	Inside metropolitan area						Outside metropolitan area				
				Not in central city					Urban			
					Urban					Outside urbanized area		
		Total	In central city	Total	Inside urbanized area	Outside urbanized area	Rural	Total	Inside urbanized area	Place of 10,000 or more	Place of 2,500 to 9,999	Rural
Occupied housing units	**1 147**	**367**	**138**	**229**	**162**	**–**	**67**	**780**	**–**	**24**	**247**	**509**
AGE OF HOUSEHOLDER												
Owner-occupied housing units	**640**	**180**	**35**	**145**	**89**	**–**	**56**	**460**	**–**	**8**	**122**	**330**
Under 25 years	7	4	1	3	3	–	–	3	–	–	1	2
25 to 34 years	107	47	10	37	21	–	16	60	–	1	15	44
35 to 44 years	198	56	10	46	28	–	18	142	–	4	20	118
45 to 54 years	116	36	6	30	15	–	15	80	–	–	22	58
55 to 64 years	87	18	4	14	9	–	5	69	–	–	27	42
65 to 74 years	81	11	4	7	6	–	1	70	–	1	22	47
75 years and over	44	8	–	8	7	–	1	36	–	2	15	19
Renter-occupied housing units	**507**	**187**	**103**	**84**	**73**	**–**	**11**	**320**	**–**	**16**	**125**	**179**
Under 25 years	89	45	27	18	16	–	2	44	–	6	13	25
25 to 34 years	205	79	43	36	30	–	6	126	–	5	46	75
35 to 44 years	123	41	19	22	20	–	2	82	–	2	30	50
45 to 54 years	34	10	8	2	2	–	–	24	–	2	10	12
55 to 64 years	19	4	–	4	4	–	–	15	–	1	8	6
65 to 74 years	20	4	3	1	–	–	1	16	–	–	9	7
75 years and over	17	4	3	1	1	–	–	13	–	–	9	4
HOUSEHOLDER 65 YEARS AND OVER												
Occupied housing units	**162**	**27**	**10**	**17**	**14**	**–**	**3**	**135**	**–**	**3**	**55**	**77**
1-person households	74	15	7	8	7	–	1	59	–	2	27	30
Mean number of persons per room	.29	.33	.27	.36	.37	–	.33	.29	–	.21	.30	.28
Units in structure:												
1, detached or attached	104	10	3	7	6	–	1	94	–	3	32	59
2 or more	48	14	7	7	5	–	2	34	–	–	22	12
Mobile home, trailer, or other	10	3	–	3	3	–	–	7	–	–	1	6
Specified owner	88	9	3	6	5	–	1	79	–	3	32	44
Mean value (dollars)	89 800	102 500	98 300	104 600	93 000	–	162 500	88 300	–	100 800	85 700	89 400
Specified renter	36	8	6	2	1	–	1	28	–	–	18	10
Mean contract rent (dollars)	313	420	398	488	513	–	463	279	–	–	255	341
VALUE												
Specified owner-occupied housing units	**414**	**120**	**21**	**99**	**61**	**–**	**38**	**294**	**–**	**7**	**95**	**192**
Less than $20,000	1	–	–	–	–	–	–	1	–	–	–	1
$20,000 to $29,999	1	–	–	–	–	–	–	1	–	–	–	1
$30,000 to $39,999	8	–	–	–	–	–	–	8	–	–	2	6
$40,000 to $49,999	15	–	–	–	–	–	–	15	–	–	7	8
$50,000 to $59,999	22	1	–	1	1	–	–	21	–	–	7	14
$60,000 to $69,999	25	2	2	–	–	–	–	23	–	1	7	15
$70,000 to $79,999	38	3	–	3	1	–	2	35	–	1	15	19
$80,000 to $89,999	52	10	2	8	4	–	4	42	–	1	19	22
$90,000 to $99,999	55	19	3	16	9	–	7	36	–	1	12	23
$100,000 to $124,999	78	26	7	19	14	–	5	52	–	1	12	39
$125,000 to $149,999	50	28	4	24	15	–	9	22	–	1	6	15
$150,000 to $174,999	32	15	1	14	10	–	4	17	–	1	3	13
$175,000 to $199,999	13	9	1	8	6	–	2	4	–	–	1	3
$200,000 to $249,999	8	3	–	3	1	–	2	5	–	–	2	3
$250,000 to $299,999	10	2	–	2	–	–	2	8	–	–	2	6
$300,000 to $399,999	3	1	–	1	–	–	1	2	–	–	–	2
$400,000 to $499,999	2	1	1	–	–	–	–	1	–	–	–	1
$500,000 or more	1	–	–	–	–	–	–	1	–	–	–	1
Median (dollars)	98 200	124 000	112 500	127 600	127 500	–	127 800	90 300	–	95 000	85 000	94 300
Mean (dollars)	112 800	133 300	129 600	134 100	130 100	–	140 400	104 500	–	104 600	94 300	109 600
Owner-occupied mobile homes or trailers	**48**	**9**	**1**	**8**	**5**	**–**	**3**	**39**	**–**	**1**	**1**	**37**
Median (dollars)	30 000	43 800	17 500	52 500	72 500	–	42 500	26 900	–	62 500	27 500	25 800
Mean (dollars)	36 000	59 400	17 500	64 700	79 000	–	40 800	30 600	–	62 500	27 500	29 800
CONTRACT RENT												
Specified renter-occupied housing units	**483**	**186**	**103**	**83**	**72**	**–**	**11**	**297**	**–**	**16**	**124**	**157**
Less than $100	12	2	1	1	1	–	–	10	–	–	7	3
$100 to $149	12	2	–	2	1	–	1	10	–	–	5	5
$150 to $199	20	3	2	1	1	–	–	17	–	–	8	9
$200 to $249	18	7	4	3	2	–	1	11	–	–	6	5
$250 to $299	31	3	2	1	–	–	1	28	–	1	14	13
$300 to $349	43	16	8	8	8	–	–	27	–	1	9	17
$350 to $399	65	16	12	4	3	–	1	49	–	5	18	26
$400 to $449	67	23	15	8	7	–	1	44	–	2	20	22
$450 to $499	58	26	19	7	4	–	3	32	–	2	13	17
$500 to $549	40	21	6	15	13	–	2	19	–	3	9	7
$550 to $599	28	17	8	9	9	–	–	11	–	1	4	6
$600 to $649	27	15	10	5	5	–	–	12	–	–	7	5
$650 to $699	13	9	2	7	7	–	–	4	–	–	1	3
$700 to $749	10	6	3	3	3	–	–	4	–	1	–	3
$750 to $999	15	10	6	4	4	–	–	5	–	–	2	3
$1,000 or more	7	5	3	2	2	–	–	2	–	–	–	2
No cash rent	17	5	2	3	2	–	1	12	–	–	1	11
Median (dollars)	426	484	466	516	529	–	450	390	–	425	380	390
Mean (dollars)	438	509	503	517	535	–	385	393	–	453	373	404
MEALS INCLUDED IN RENT												
Specified renter-occupied housing units	**483**	**186**	**103**	**83**	**72**	**–**	**11**	**297**	**–**	**16**	**124**	**157**
With meals included in rent	3	1	1	–	–	–	–	2	–	1	–	1
No meals included in rent	463	180	100	80	70	–	10	283	–	15	123	145
No cash rent	17	5	2	3	2	–	1	12	–	–	1	11

TIPSII [UPF] GH150 CENSUS90 72583600 06/19/92 10:46 AM MACHINE: C DATA:CENSUS90*H1TIPSDA50. 06/12/92 17:21:04 TAPE: NONE FRAME: 65
TSF:CENSUS90*92. 06/15/92 09:17:26 UTF:CENSUS90*93. 06/15/92 09:17:26 META:CENSUS90*H1TABLES50. 06/15/92 09:21:55

Table 42. **Age of Householder and Financial Characteristics of Housing Units With a White, Not of Hispanic Origin Householder: 1990**

[For definitions of terms and meanings of symbols, see text]

State Inside and Outside Metropolitan Area	The State	Inside metropolitan area						Outside metropolitan area				
				Not in central city					Urban			
					Urban					Outside urbanized area		
		Total	In central city	Total	Inside urbanized area	Outside urbanized area	Rural	Total	Inside urbanized area	Place of 10,000 or more	Place of 2,500 to 9,999	Rural
Occupied housing units	**207 630**	**47 167**	**14 216**	**32 951**	**17 586**	**–**	**15 365**	**160 463**	**–**	**7 445**	**30 170**	**122 848**
AGE OF HOUSEHOLDER												
Owner-occupied housing units	**143 884**	**30 445**	**5 820**	**24 625**	**11 959**	**–**	**12 666**	**113 439**	**–**	**3 995**	**15 765**	**93 679**
Under 25 years	2 280	491	82	409	183	–	226	1 789	–	53	200	1 536
25 to 34 years	24 059	6 060	824	5 236	2 244	–	2 992	17 999	–	550	2 033	15 416
35 to 44 years	37 676	8 557	1 344	7 213	3 210	–	4 003	29 119	–	845	3 600	24 674
45 to 54 years	26 487	6 038	985	5 053	2 542	–	2 511	20 449	–	637	2 600	17 212
55 to 64 years	21 873	4 393	1 008	3 385	1 858	–	1 527	17 480	–	660	2 528	14 292
65 to 74 years	18 804	3 027	897	2 130	1 194	–	936	15 777	–	713	2 714	12 350
75 years and over	12 705	1 879	680	1 199	728	–	471	10 826	–	537	2 090	8 199
Renter-occupied housing units	**63 746**	**16 722**	**8 396**	**8 326**	**5 627**	**–**	**2 699**	**47 024**	**–**	**3 450**	**14 405**	**29 169**
Under 25 years	10 088	3 762	2 462	1 300	934	–	366	6 326	–	456	1 933	3 937
25 to 34 years	21 104	5 971	2 660	3 311	2 206	–	1 105	15 133	–	1 044	3 999	10 090
35 to 44 years	12 287	2 963	1 283	1 680	1 059	–	621	9 324	–	632	2 587	6 105
45 to 54 years	5 634	1 247	571	676	476	–	200	4 387	–	296	1 342	2 749
55 to 64 years	4 166	864	434	430	302	–	128	3 302	–	282	1 135	1 885
65 to 74 years	4 801	900	465	435	310	–	125	3 901	–	350	1 459	2 092
75 years and over	5 666	1 015	521	494	340	–	154	4 651	–	390	1 950	2 311
HOUSEHOLDER 65 YEARS AND OVER												
Occupied housing units	**41 976**	**6 821**	**2 563**	**4 258**	**2 572**	**–**	**1 686**	**35 155**	**–**	**1 990**	**8 213**	**24 952**
1-person households	19 517	3 263	1 397	1 866	1 228	–	638	16 254	–	1 070	4 638	10 546
Mean number of persons per room	.30	.31	.31	.32	.32	–	.32	.30	–	.30	.30	.30
Units in structure:												
1, detached or attached	27 351	4 161	1 333	2 828	1 632	–	1 196	23 190	–	1 028	3 970	18 192
2 or more	10 700	2 167	1 169	998	782	–	216	8 533	–	866	3 924	3 743
Mobile home, trailer, or other	3 925	493	61	432	158	–	274	3 432	–	96	319	3 017
Specified owner	19 604	3 410	1 182	2 228	1 434	–	794	16 194	–	898	3 525	11 771
Mean value (dollars)	99 400	122 600	125 700	120 900	118 800	–	124 700	94 500	–	97 900	88 300	96 100
Specified renter	10 077	1 880	984	896	644	–	252	8 197	–	737	3 398	4 062
Mean contract rent (dollars)	277	310	303	317	309	–	342	270	–	281	271	266
VALUE												
Specified owner-occupied housing units	**88 211**	**21 793**	**4 428**	**17 365**	**9 460**	**–**	**7 905**	**66 418**	**–**	**2 904**	**11 695**	**51 819**
Less than $20,000	777	24	13	11	5	–	6	753	–	11	62	680
$20,000 to $29,999	1 235	35	6	29	8	–	21	1 200	–	11	118	1 071
$30,000 to $39,999	2 346	61	15	46	16	–	30	2 285	–	24	321	1 940
$40,000 to $49,999	3 414	149	39	110	32	–	78	3 265	–	62	552	2 651
$50,000 to $59,999	4 804	316	102	214	89	–	125	4 488	–	125	808	3 555
$60,000 to $69,999	6 694	617	152	465	226	–	239	6 077	–	186	1 254	4 637
$70,000 to $79,999	9 011	1 152	294	858	424	–	434	7 859	–	321	1 639	5 899
$80,000 to $89,999	10 508	2 103	425	1 678	833	–	845	8 405	–	471	1 782	6 152
$90,000 to $99,999	9 885	2 719	605	2 114	1 091	–	1 023	7 166	–	446	1 478	5 242
$100,000 to $124,999	15 585	5 388	1 034	4 354	2 467	–	1 887	10 197	–	583	1 742	7 872
$125,000 to $149,999	9 681	3 765	667	3 098	1 852	–	1 246	5 916	–	317	920	4 679
$150,000 to $174,999	5 315	2 006	331	1 675	1 055	–	620	3 309	–	141	425	2 743
$175,000 to $199,999	2 942	1 119	205	914	517	–	397	1 823	–	91	248	1 484
$200,000 to $249,999	2 904	1 083	236	847	419	–	428	1 821	–	65	210	1 546
$250,000 to $299,999	1 435	543	131	412	196	–	216	892	–	25	87	780
$300,000 to $399,999	1 014	393	106	287	125	–	162	621	–	18	39	564
$400,000 to $499,999	334	142	26	116	50	–	66	192	–	6	3	183
$500,000 or more	327	178	41	137	55	–	82	149	–	1	7	141
Median (dollars)	95 400	117 300	113 600	118 100	120 300	–	115 300	88 700	–	95 400	86 100	88 900
Mean (dollars)	110 400	135 500	134 800	135 700	134 900	–	136 600	102 100	–	106 700	94 900	103 500
Owner-occupied mobile homes or trailers	**15 184**	**2 240**	**114**	**2 126**	**514**	**–**	**1 612**	**12 944**	**–**	**191**	**829**	**11 924**
Median (dollars)	29 500	33 500	21 100	34 200	34 300	–	34 100	28 600	–	31 300	23 200	29 000
Mean (dollars)	36 400	41 200	25 500	42 100	37 900	–	43 400	35 600	–	35 800	28 000	36 100
CONTRACT RENT												
Specified renter-occupied housing units	**60 134**	**16 406**	**8 371**	**8 035**	**5 583**	**–**	**2 452**	**43 728**	**–**	**3 440**	**14 333**	**25 955**
Less than $100	1 135	222	131	91	81	–	10	913	–	60	352	501
$100 to $149	2 960	576	340	236	181	–	55	2 384	–	198	937	1 249
$150 to $199	2 958	408	262	146	105	–	41	2 550	–	172	928	1 450
$200 to $249	4 012	561	330	231	161	–	70	3 451	–	162	1 096	2 193
$250 to $299	5 340	773	513	260	168	–	92	4 567	–	230	1 636	2 701
$300 to $349	7 503	1 351	794	557	356	–	201	6 152	–	417	2 239	3 496
$350 to $399	8 058	1 851	1 057	794	543	–	251	6 207	–	587	2 305	3 315
$400 to $449	7 335	1 957	996	961	631	–	330	5 378	–	627	1 839	2 912
$450 to $499	5 096	1 762	838	924	600	–	324	3 334	–	381	1 148	1 805
$500 to $549	3 681	1 506	644	862	617	–	245	2 175	–	234	649	1 292
$550 to $599	2 420	1 312	584	728	612	–	116	1 108	–	135	329	644
$600 to $649	2 034	1 097	530	567	449	–	118	937	–	62	207	668
$650 to $699	1 173	668	258	410	300	–	110	505	–	33	141	331
$700 to $749	683	367	140	227	160	–	67	316	–	12	69	235
$750 to $999	1 439	988	483	505	369	–	136	451	–	23	74	354
$1,000 or more	580	435	323	112	75	–	37	145	–	3	23	119
No cash rent	3 727	572	148	424	175	–	249	3 155	–	104	361	2 690
Median (dollars)	374	455	433	474	487	–	456	352	–	385	345	351
Mean (dollars)	392	483	473	493	497	–	482	356	–	375	344	362
MEALS INCLUDED IN RENT												
Specified renter-occupied housing units	**60 134**	**16 406**	**8 371**	**8 035**	**5 583**	**–**	**2 452**	**43 728**	**–**	**3 440**	**14 333**	**25 955**
With meals included in rent	138	25	13	12	9	–	3	113	–	7	31	75
No meals included in rent	56 269	15 809	8 210	7 599	5 399	–	2 200	40 460	–	3 329	13 941	23 190
No cash rent	3 727	572	148	424	175	–	249	3 155	–	104	361	2 690

TIPSII [UPF] GH150 CENSUS90 72583600 06/19/92 10:46 AM MACHINE: C DATA:CENSUS90*H1TIPSDA50. 06/12/92 17:21:04 TAPE: NONE FRAME: 66
TSF:CENSUS90*92. 06/15/92 09:17:26 UTF:CENSUS90*93. 06/15/92 09:17:26 META:CENSUS90*H1TABLES50. 06/15/92 09:21:55

Table 43. **Occupancy, Structural, and Utilization Characteristics of Housing Units With a Householder of Selected Racial Groups: 1990**

[For definitions of terms and meanings of symbols, see text]

State	American Indian, Eskimo, or Aleut				Asian or Pacific Islander						
						Asian					
	Total	American Indian	Eskimo	Aleut	Total	Total	Chinese	Filipino	Japanese	Asian Indian	Korean
Occupied housing units	**591**	**573**	**14**	**4**	**718**	**708**	**200**	**41**	**107**	**137**	**68**
POPULATION											
Persons in occupied housing units	1 702	1 659	35	8	2 016	1 983	515	111	244	434	179
Per occupied housing unit	2.88	2.90	2.50	2.00	2.81	2.80	2.58	2.71	2.28	3.17	2.63
Owner-occupied housing units	799	781	12	6	1 067	1 047	286	61	116	276	99
Per owner-occupied housing unit	2.97	2.98	2.40	3.00	3.07	3.05	2.92	2.90	2.47	3.45	2.83
Renter-occupied housing units	903	878	23	2	949	936	229	50	128	158	80
Per renter-occupied housing unit	2.80	2.82	2.56	1.00	2.56	2.56	2.25	2.50	2.13	2.77	2.42
TENURE											
Owner-occupied housing units	269	262	5	2	348	343	98	21	47	80	35
Percent of occupied housing units	45.5	45.7	35.7	50.0	48.5	48.4	49.0	51.2	43.9	58.4	51.5
Renter-occupied housing units	322	311	9	2	370	365	102	20	60	57	33
UNITS IN STRUCTURE											
Occupied housing units	**591**	**573**	**14**	**4**	**718**	**708**	**200**	**41**	**107**	**137**	**68**
1, detached	247	240	6	1	312	308	80	21	41	77	34
1, attached	13	13	–	–	48	47	20	2	6	8	3
2	58	57	1	–	69	67	24	3	7	10	5
3 or 4	80	77	2	1	96	95	14	4	18	13	11
5 to 9	50	48	2	–	91	91	28	5	17	13	6
10 to 19	20	19	–	1	47	46	17	5	6	5	5
20 to 49	10	9	1	–	11	11	2	–	1	3	1
50 or more	3	3	–	–	7	7	3	–	1	2	–
Mobile home or trailer	102	99	2	1	20	19	4	1	7	2	1
Other	8	8	–	–	17	17	8	–	3	4	2
ROOMS											
Owner-occupied housing units	**269**	**262**	**5**	**2**	**348**	**343**	**98**	**21**	**47**	**80**	**35**
1 room	–	–	–	–	2	2	–	–	–	1	–
2 rooms	5	5	–	–	5	5	3	–	1	1	–
3 rooms	7	7	–	–	16	16	3	–	4	1	3
4 rooms	52	51	–	1	42	40	12	2	5	9	5
5 rooms	66	64	2	–	62	61	14	6	9	11	8
6 rooms	57	54	2	1	65	64	22	3	10	9	5
7 rooms	32	31	1	–	57	56	20	4	7	9	5
8 rooms	22	22	–	–	45	45	8	2	7	17	4
9 or more rooms	28	28	–	–	54	54	16	4	4	22	5
Median	5.6	5.6	5.8	5.0	6.2	6.2	6.3	6.3	5.9	7.4	5.8
Renter-occupied housing units	**322**	**311**	**9**	**2**	**370**	**365**	**102**	**20**	**60**	**57**	**33**
1 room	12	12	–	–	17	17	7	–	5	–	–
2 rooms	32	31	–	1	49	49	17	1	6	5	4
3 rooms	54	51	3	–	84	84	24	6	10	10	9
4 rooms	85	83	2	–	102	101	32	3	17	16	11
5 rooms	74	71	3	–	69	66	12	5	11	15	4
6 rooms	38	38	–	–	28	27	6	4	7	5	2
7 rooms	12	10	1	1	12	12	4	1	2	2	1
8 rooms	12	12	–	–	6	6	–	–	1	3	1
9 or more rooms	3	3	–	–	3	3	–	–	1	1	1
Median	4.2	4.2	4.3	4.5	3.8	3.8	3.6	4.5	4.0	4.3	3.8
PERSONS IN UNIT											
Owner-occupied housing units	**269**	**262**	**5**	**2**	**348**	**343**	**98**	**21**	**47**	**80**	**35**
1 person	42	42	–	–	54	54	21	3	14	4	5
2 persons	86	83	3	–	87	86	23	7	11	18	14
3 persons	46	42	2	2	66	65	17	3	12	17	5
4 persons	52	52	–	–	88	86	24	6	7	27	6
5 persons	28	28	–	–	33	33	8	1	2	7	3
6 persons	8	8	–	–	16	16	3	1	1	7	2
7 or more persons	7	7	–	–	4	3	2	–	–	–	–
Median	2.64	2.64	2.33	3.00	3.00	2.98	2.79	2.67	2.36	3.54	2.39
Renter-occupied housing units	**322**	**311**	**9**	**2**	**370**	**365**	**102**	**20**	**60**	**57**	**33**
1 person	73	68	3	2	98	96	35	3	24	12	8
2 persons	90	88	2	–	116	115	35	8	18	16	13
3 persons	52	51	1	–	59	58	14	6	6	10	5
4 persons	67	65	2	–	61	61	10	2	10	13	4
5 persons	24	23	1	–	25	25	7	1	2	5	3
6 persons	9	9	–	–	6	5	–	–	–	–	–
7 or more persons	7	7	–	–	5	5	1	–	–	1	–
Median	2.48	2.49	2.25	1.50–	2.25	2.25	1.96	2.38	1.83	2.55	2.15
PERSONS PER ROOM											
Owner-occupied housing units	**269**	**262**	**5**	**2**	**348**	**343**	**98**	**21**	**47**	**80**	**35**
0.50 or less	171	166	4	1	216	215	63	12	36	54	23
0.51 to 0.75	48	46	1	1	80	79	23	6	6	18	10
0.76 to 1.00	44	44	–	–	38	36	8	3	4	5	2
1.01 to 1.50	3	3	–	–	10	9	4	–	–	1	–
1.51 or more	3	3	–	–	4	4	–	–	1	2	–
Mean	.50	.50	.41	.60	.48	.48	.45	.44	.41	.48	.46
Renter-occupied housing units	**322**	**311**	**9**	**2**	**370**	**365**	**102**	**20**	**60**	**57**	**33**
0.50 or less	133	127	4	2	172	169	55	11	36	28	16
0.51 to 0.75	83	80	3	–	73	72	18	5	10	11	12
0.76 to 1.00	79	77	2	–	86	85	22	3	13	14	3
1.01 to 1.50	22	22	–	–	23	23	5	1	–	2	2
1.51 or more	5	5	–	–	16	16	2	–	1	2	–
Mean	.65	.66	.59	.22	.65	.66	.63	.57	.52	.61	.59

TIPSII [UPF] GH150 CENSUS90 72583600 06/19/92 10:46 AM MACHINE: C DATA:CENSUS90*H1TIPSDA50. 06/12/92 17:21:04 TAPE: NONE FRAME: 67
TSF:CENSUS90*92. 06/15/92 09:17:26 UTF:CENSUS90*93. 06/15/92 09:17:26 META:CENSUS90*H1TABLES50. 06/15/92 09:21:55

Table 43. **Occupancy, Structural, and Utilization Characteristics of Housing Units With a Householder of Selected Racial Groups: 1990**—Con.

[For definitions of terms and meanings of symbols, see text]

State	Asian or Pacific Islander—Con.										
	Asian—Con.						Pacific Islander				
	Vietnamese	Cambodian	Hmong	Laotian	Thai	Other Asian	Total	Hawaiian	Samoan	Guamanian	Other Pacific Islander
Occupied housing units	**66**	**12**	**–**	**26**	**12**	**39**	**10**	**3**	**2**	**5**	**–**
POPULATION											
Persons in occupied housing units	202	40	–	114	28	116	33	9	7	17	–
Per occupied housing unit	3.06	3.33	–	4.38	2.33	2.97	3.30	3.00	3.50	3.40	–
Owner-occupied housing units	82	12	–	51	19	45	20	2	4	14	–
Per owner-occupied housing unit	3.15	4.00	–	4.64	2.38	3.21	4.00	2.00	4.00	4.67	–
Renter-occupied housing units	120	28	–	63	9	71	13	7	3	3	–
Per renter-occupied housing unit	3.00	3.11	–	4.20	2.25	2.84	2.60	3.50	3.00	1.50	–
TENURE											
Owner-occupied housing units	26	3	–	11	8	14	5	1	1	3	–
Percent of occupied housing units	39.4	25.0	–	42.3	66.7	35.9	50.0	33.3	50.0	60.0	–
Renter-occupied housing units	40	9	–	15	4	25	5	2	1	2	–
UNITS IN STRUCTURE											
Occupied housing units	**66**	**12**	**–**	**26**	**12**	**39**	**10**	**3**	**2**	**5**	**–**
1, detached	23	3	–	10	5	14	4	2	1	1	–
1, attached	5	–	–	–	2	1	1	–	–	1	–
2	5	4	–	3	–	6	2	1	–	1	–
3 or 4	14	3	–	7	4	7	1	–	–	1	–
5 to 9	12	1	–	2	1	6	–	–	–	–	–
10 to 19	3	1	–	3	–	1	1	–	1	–	–
20 to 49	2	–	–	–	–	2	–	–	–	–	–
50 or more	–	–	–	–	–	1	–	–	–	–	–
Mobile home or trailer	2	–	–	1	–	1	1	–	–	1	–
Other	–	–	–	–	–	–	–	–	–	–	–
ROOMS											
Owner-occupied housing units	**26**	**3**	**–**	**11**	**8**	**14**	**5**	**1**	**1**	**3**	**–**
1 room	1	–	–	–	–	–	–	–	–	–	–
2 rooms	–	–	–	–	–	–	–	–	–	–	–
3 rooms	1	–	–	2	1	1	–	–	–	–	–
4 rooms	3	–	–	2	–	2	2	–	1	1	–
5 rooms	3	1	–	3	3	3	1	–	–	1	–
6 rooms	5	2	–	–	4	4	1	–	–	1	–
7 rooms	8	–	–	2	–	1	1	1	–	–	–
8 rooms	4	–	–	1	–	2	–	–	–	–	–
9 or more rooms	1	–	–	1	–	1	–	–	–	–	–
Median	6.5	5.8	–	5.0	5.5	5.8	5.0	7.0	4.0	5.0	–
Renter-occupied housing units	**40**	**9**	**–**	**15**	**4**	**25**	**5**	**2**	**1**	**2**	**–**
1 room	1	–	–	–	–	4	–	–	–	–	–
2 rooms	9	2	–	1	1	3	–	–	–	–	–
3 rooms	10	3	–	6	2	4	–	–	–	–	–
4 rooms	10	4	–	4	–	4	1	–	–	1	–
5 rooms	7	–	–	4	1	7	3	1	1	1	–
6 rooms	1	–	–	–	–	2	1	1	–	–	–
7 rooms	1	–	–	–	–	1	–	–	–	–	–
8 rooms	1	–	–	–	–	–	–	–	–	–	–
9 or more rooms	–	–	–	–	–	–	–	–	–	–	–
Median	3.5	3.3	–	3.6	3.0	3.9	5.0	5.5	5.0	4.5	–
PERSONS IN UNIT											
Owner-occupied housing units	**26**	**3**	**–**	**11**	**8**	**14**	**5**	**1**	**1**	**3**	**–**
1 person	4	–	–	–	1	2	–	–	–	–	–
2 persons	6	–	–	–	4	3	1	1	–	–	–
3 persons	4	1	–	–	2	4	1	–	–	1	–
4 persons	7	1	–	5	1	2	2	–	1	1	–
5 persons	4	1	–	5	–	2	–	–	–	–	–
6 persons	1	–	–	1	–	–	–	–	–	–	–
7 or more persons	–	–	–	–	–	1	1	–	–	1	–
Median	3.25	4.00	–	4.60	2.25	3.00	3.75	2.00	4.00	4.00	–
Renter-occupied housing units	**40**	**9**	**–**	**15**	**4**	**25**	**5**	**2**	**1**	**2**	**–**
1 person	7	–	–	1	2	4	2	1	–	1	–
2 persons	9	3	–	2	1	10	1	–	–	1	–
3 persons	10	2	–	2	–	3	1	–	1	–	–
4 persons	9	4	–	5	–	4	–	–	–	–	–
5 persons	3	–	–	1	1	2	–	–	–	–	–
6 persons	–	–	–	3	–	2	1	1	–	–	–
7 or more persons	2	–	–	1	–	–	–	–	–	–	–
Median	2.90	3.25	–	4.00	1.50	2.35	2.00	3.50	3.00	1.50	–
PERSONS PER ROOM											
Owner-occupied housing units	**26**	**3**	**–**	**11**	**8**	**14**	**5**	**1**	**1**	**3**	**–**
0.50 or less	12	–	–	1	6	8	1	1	–	–	–
0.51 to 0.75	10	2	–	2	2	–	1	–	–	1	–
0.76 to 1.00	3	1	–	5	–	5	2	–	1	1	–
1.01 to 1.50	–	–	–	3	–	1	1	–	–	1	–
1.51 or more	1	–	–	–	–	–	–	–	–	–	–
Mean	.52	.71	–	.84	.45	.54	.77	.29	1.00	.93	–
Renter-occupied housing units	**40**	**9**	**–**	**15**	**4**	**25**	**5**	**2**	**1**	**2**	**–**
0.50 or less	10	–	–	2	2	9	3	1	–	2	–
0.51 to 0.75	8	3	–	3	1	1	1	–	1	–	–
0.76 to 1.00	12	5	–	3	1	9	1	1	–	–	–
1.01 to 1.50	6	–	–	3	–	4	–	–	–	–	–
1.51 or more	4	1	–	4	–	2	–	–	–	–	–
Mean	.83	.97	–	1.13	.69	.77	.52	.64	.60	.33	–

TIPSII [UPF] GH150 CENSUS90 72583600 06/19/92 10:46 AM MACHINE: C DATA:CENSUS90*H1TIPSDA50. 06/12/92 17:21:04 TAPE: NONE FRAME: 68
TSF:CENSUS90*92. 06/15/92 09:17:26 UTF:CENSUS90*93. 06/15/92 09:17:26 META:CENSUS90*H1TABLES50. 06/15/92 09:21:55

Table 44. **Age of Householder and Financial Characteristics of Housing Units With a Householder of Selected Racial Groups: 1990**

[For definitions of terms and meanings of symbols, see text]

State	American Indian, Eskimo, or Aleut				Asian or Pacific Islander						
						Asian					
	Total	American Indian	Eskimo	Aleut	Total	Total	Chinese	Filipino	Japanese	Asian Indian	Korean
Occupied housing units	**591**	**573**	**14**	**4**	**718**	**708**	**200**	**41**	**107**	**137**	**68**
AGE OF HOUSEHOLDER											
Owner-occupied housing units	**269**	**262**	**5**	**2**	**348**	**343**	**98**	**21**	**47**	**80**	**35**
Under 25 years	8	8	–	–	12	11	3	–	1	1	3
25 to 34 years	32	28	3	1	67	67	21	1	8	10	7
35 to 44 years	83	80	2	1	144	140	38	8	17	36	11
45 to 54 years	64	64	–	–	64	64	15	6	5	24	9
55 to 64 years	52	52	–	–	42	42	13	3	11	7	4
65 to 74 years	22	22	–	–	14	14	5	2	4	2	1
75 years and over	8	8	–	–	5	5	3	1	1	–	–
Renter-occupied housing units	**322**	**311**	**9**	**2**	**370**	**365**	**102**	**20**	**60**	**57**	**33**
Under 25 years	46	46	–	–	114	113	25	6	13	14	17
25 to 34 years	106	102	3	1	135	134	43	8	21	22	12
35 to 44 years	102	98	4	–	69	66	17	4	16	15	3
45 to 54 years	32	32	–	–	26	26	7	1	5	4	–
55 to 64 years	14	14	–	–	16	16	5	1	4	1	1
65 to 74 years	15	13	1	1	5	5	3	–	–	–	–
75 years and over	7	6	1	–	5	5	2	–	1	1	–
HOUSEHOLDER 65 YEARS AND OVER											
Occupied housing units	**52**	**49**	**2**	**1**	**29**	**29**	**13**	**3**	**6**	**3**	**1**
1-person households	22	20	1	1	12	12	5	–	4	1	–
Mean number of persons per room	.42	.42	.50	.50	.36	.36	.32	.35	.32	.56	.33
Units in structure:											
1, detached or attached	27	27	–	–	17	17	8	3	3	2	1
2 or more	17	14	2	1	10	10	4	–	2	1	–
Mobile home, trailer, or other	8	8	–	–	2	2	1	–	1	–	–
Specified owner	19	19	–	–	12	12	5	2	2	2	1
Mean value (dollars)	62 600	62 600	–	–	149 800	149 800	198 000	150 000	73 800	123 800	112 500
Specified renter	21	18	2	1	10	10	5	–	1	1	–
Mean contract rent (dollars)	209	207	150	363	331	331	332	–	625	387	–
VALUE											
Specified owner-occupied housing units	**154**	**151**	**2**	**1**	**245**	**243**	**65**	**17**	**21**	**64**	**27**
Less than $20,000	6	6	–	–	–	–	–	–	–	–	–
$20,000 to $29,999	11	11	–	–	2	2	2	–	–	–	–
$30,000 to $39,999	9	9	–	–	1	1	–	–	–	1	–
$40,000 to $49,999	12	12	–	–	4	3	–	–	–	–	–
$50,000 to $59,999	14	14	–	–	7	7	1	–	2	–	3
$60,000 to $69,999	18	17	1	–	7	7	2	–	–	2	1
$70,000 to $79,999	13	13	–	–	14	14	4	2	1	1	1
$80,000 to $89,999	19	19	–	–	27	27	8	2	3	3	4
$90,000 to $99,999	19	19	–	–	20	19	4	–	2	4	1
$100,000 to $124,999	11	11	–	–	56	56	20	4	4	10	8
$125,000 to $149,999	8	7	–	1	31	31	8	5	1	8	3
$150,000 to $174,999	6	6	–	–	22	22	3	2	3	10	–
$175,000 to $199,999	4	3	1	–	14	14	3	2	–	5	3
$200,000 to $249,999	2	2	–	–	19	19	4	–	2	9	2
$250,000 to $299,999	1	1	–	–	11	11	3	–	1	7	–
$300,000 to $399,999	1	1	–	–	7	7	3	–	–	3	1
$400,000 to $499,999	–	–	–	–	3	3	–	–	2	1	–
$500,000 or more	–	–	–	–	–	–	–	–	–	–	–
Median (dollars)	75 000	74 600	122 500	137 500	118 100	118 500	114 400	127 500	115 600	157 500	110 900
Mean (dollars)	82 500	81 500	127 500	137 500	139 600	140 200	135 000	127 200	158 700	173 500	126 200
Owner-occupied mobile homes or trailers	**65**	**63**	**1**	**1**	**17**	**16**	**2**	**1**	**7**	**2**	**–**
Median (dollars)	30 600	30 600	52 500	12 500	38 800	37 500	27 500	22 500	37 500	52 500	–
Mean (dollars)	35 200	35 300	52 500	12 500	43 600	37 800	27 500	22 500	36 800	52 500	–
CONTRACT RENT											
Specified renter-occupied housing units	**309**	**298**	**9**	**2**	**365**	**360**	**102**	**20**	**58**	**55**	**32**
Less than $100	11	11	–	–	3	3	2	1	–	–	–
$100 to $149	8	7	1	–	2	2	1	–	–	–	–
$150 to $199	21	20	1	–	5	5	3	–	–	–	1
$200 to $249	19	19	–	–	8	8	2	–	1	–	–
$250 to $299	36	36	–	–	18	18	4	1	4	1	1
$300 to $349	41	39	2	–	32	31	12	2	4	4	4
$350 to $399	37	36	–	1	46	46	15	3	4	7	5
$400 to $449	39	37	2	–	41	39	11	1	2	7	2
$450 to $499	24	24	–	–	28	27	5	4	4	–	2
$500 to $549	26	24	1	1	37	37	11	2	5	8	1
$550 to $599	11	11	–	–	29	29	6	3	4	9	2
$600 to $649	8	8	–	–	38	37	8	1	10	6	4
$650 to $699	4	4	–	–	22	22	6	1	10	–	2
$700 to $749	3	3	–	–	9	9	3	–	1	1	2
$750 to $999	1	–	1	–	21	21	4	1	6	5	1
$1,000 or more	2	2	–	–	12	12	4	–	2	–	5
No cash rent	18	17	1	–	14	14	5	–	1	7	–
Median (dollars)	365	364	362	437	483	486	445	483	602	531	537
Mean (dollars)	370	369	396	438	515	516	493	474	583	528	608
MEALS INCLUDED IN RENT											
Specified renter-occupied housing units	**309**	**298**	**9**	**2**	**365**	**360**	**102**	**20**	**58**	**55**	**32**
With meals included in rent	1	–	–	1	2	2	1	–	–	1	–
No meals included in rent	290	281	8	1	349	344	96	20	57	47	32
No cash rent	18	17	1	–	14	14	5	–	1	7	–

TIPSII [UPF] GH150 CENSUS90 72583600 06/19/92 10:46 AM MACHINE: C DATA:CENSUS90*H1TIPSDA50. 06/12/92 17:21:04 TAPE: NONE FRAME: 69
TSF:CENSUS90*92. 06/15/92 09:17:26 UTF:CENSUS90*93. 06/15/92 09:17:26 META:CENSUS90*H1TABLES50. 06/15/92 09:21:55

Table 44. **Age of Householder and Financial Characteristics of Housing Units With a Householder of Selected Racial Groups: 1990**—Con.

[For definitions of terms and meanings of symbols, see text]

State	Asian or Pacific Islander—Con.										
	Asian—Con.						Pacific Islander				
	Vietnamese	Cambodian	Hmong	Laotian	Thai	Other Asian	Total	Hawaiian	Samoan	Guamanian	Other Pacific Islander
Occupied housing units	**66**	**12**	**–**	**26**	**12**	**39**	**10**	**3**	**2**	**5**	**–**
AGE OF HOUSEHOLDER											
Owner-occupied housing units	**26**	**3**	**–**	**11**	**8**	**14**	**5**	**1**	**1**	**3**	**–**
Under 25 years	2	–	–	–	1	–	1	–	–	1	–
25 to 34 years	12	2	–	2	–	4	–	–	–	–	–
35 to 44 years	11	1	–	6	3	9	4	1	1	2	–
45 to 54 years	–	–	–	2	3	–	–	–	–	–	–
55 to 64 years	1	–	–	1	1	1	–	–	–	–	–
65 to 74 years	–	–	–	–	–	–	–	–	–	–	–
75 years and over	–	–	–	–	–	–	–	–	–	–	–
Renter-occupied housing units	**40**	**9**	**–**	**15**	**4**	**25**	**5**	**2**	**1**	**2**	**–**
Under 25 years	16	3	–	2	2	15	1	–	–	1	–
25 to 34 years	13	2	–	6	1	6	1	–	1	–	–
35 to 44 years	5	1	–	4	–	1	3	2	–	1	–
45 to 54 years	4	1	–	1	1	2	–	–	–	–	–
55 to 64 years	1	2	–	1	–	–	–	–	–	–	–
65 to 74 years	–	–	–	1	–	1	–	–	–	–	–
75 years and over	1	–	–	–	–	–	–	–	–	–	–
HOUSEHOLDER 65 YEARS AND OVER											
Occupied housing units	**1**	**–**	**–**	**1**	**–**	**1**	**–**	**–**	**–**	**–**	**–**
1-person households	1	–	–	–	–	1	–	–	–	–	–
Mean number of persons per room	.50	–	–	.75	–	.33	–	–	–	–	–
Units in structure:											
1, detached or attached	–	–	–	–	–	–	–	–	–	–	–
2 or more	1	–	–	1	–	1	–	–	–	–	–
Mobile home, trailer, or other	–	–	–	–	–	–	–	–	–	–	–
Specified owner	–	–	–	–	–	–	–	–	–	–	–
Mean value (dollars)	–	–	–	–	–	–	–	–	–	–	–
Specified renter	1	–	–	1	–	1	–	–	–	–	–
Mean contract rent (dollars)	313	–	–	113	–	213	–	–	–	–	–
VALUE											
Specified owner-occupied housing units	**23**	**3**	**–**	**8**	**6**	**9**	**2**	**–**	**–**	**2**	**–**
Less than $20,000	–	–	–	–	–	–	–	–	–	–	–
$20,000 to $29,999	–	–	–	–	–	–	–	–	–	–	–
$30,000 to $39,999	–	–	–	–	–	–	–	–	–	–	–
$40,000 to $49,999	1	–	–	1	–	1	1	–	–	1	–
$50,000 to $59,999	–	–	–	1	–	–	–	–	–	–	–
$60,000 to $69,999	–	–	–	2	–	–	–	–	–	–	–
$70,000 to $79,999	2	–	–	1	2	–	–	–	–	–	–
$80,000 to $89,999	2	–	–	–	3	2	–	–	–	–	–
$90,000 to $99,999	4	2	–	1	–	1	1	–	–	1	–
$100,000 to $124,999	7	–	–	1	–	2	–	–	–	–	–
$125,000 to $149,999	–	1	–	1	1	3	–	–	–	–	–
$150,000 to $174,999	4	–	–	–	–	–	–	–	–	–	–
$175,000 to $199,999	1	–	–	–	–	–	–	–	–	–	–
$200,000 to $249,999	2	–	–	–	–	–	–	–	–	–	–
$250,000 to $299,999	–	–	–	–	–	–	–	–	–	–	–
$300,000 to $399,999	–	–	–	–	–	–	–	–	–	–	–
$400,000 to $499,999	–	–	–	–	–	–	–	–	–	–	–
$500,000 or more	–	–	–	–	–	–	–	–	–	–	–
Median (dollars)	108 900	97 500	–	70 000	83 300	106 300	67 500	–	–	67 500	–
Mean (dollars)	122 900	109 200	–	80 900	90 400	105 000	68 800	–	–	68 800	–
Owner-occupied mobile homes or trailers	**2**	**–**	**–**	**1**	**–**	**1**	**1**	**–**	**–**	**1**	**–**
Median (dollars)	17 500	–	–	42 500	–	75 000+	75 000+	–	–	75 000+	–
Mean (dollars)	18 300	–	–	42 500	–	85 000	137 500	–	–	137 500	–
CONTRACT RENT											
Specified renter-occupied housing units	**40**	**9**	**–**	**15**	**4**	**25**	**5**	**2**	**1**	**2**	**–**
Less than $100	–	–	–	–	–	–	–	–	–	–	–
$100 to $149	–	–	–	1	–	–	–	–	–	–	–
$150 to $199	–	–	–	–	1	–	–	–	–	–	–
$200 to $249	–	–	–	1	1	3	–	–	–	–	–
$250 to $299	5	–	–	2	–	–	–	–	–	–	–
$300 to $349	2	1	–	1	–	1	1	1	–	–	–
$350 to $399	9	1	–	–	1	1	–	–	–	–	–
$400 to $449	5	4	–	3	–	4	2	–	1	1	–
$450 to $499	5	1	–	3	–	3	1	–	–	1	–
$500 to $549	5	1	–	–	1	3	–	–	–	–	–
$550 to $599	2	–	–	–	–	3	–	–	–	–	–
$600 to $649	4	–	–	1	–	3	1	1	–	–	–
$650 to $699	1	–	–	2	–	–	–	–	–	–	–
$700 to $749	1	–	–	–	–	1	–	–	–	–	–
$750 to $999	1	–	–	1	–	2	–	–	–	–	–
$1,000 or more	–	–	–	–	–	1	–	–	–	–	–
No cash rent	–	1	–	–	–	–	–	–	–	–	–
Median (dollars)	425	425	–	438	300	504	419	475	413	437	–
Mean (dollars)	460	428	–	451	325	533	450	481	413	438	–
MEALS INCLUDED IN RENT											
Specified renter-occupied housing units	**40**	**9**	**–**	**15**	**4**	**25**	**5**	**2**	**1**	**2**	**–**
With meals included in rent	–	–	–	–	–	–	–	–	–	–	–
No meals included in rent	40	8	–	15	4	25	5	2	1	2	–
No cash rent	–	1	–	–	–	–	–	–	–	–	–

TIPSII [UPF] GH150 CENSUS90 72583600 06/19/92 10:46 AM MACHINE: C DATA:CENSUS90*H1TIPSDA50. 06/12/92 17:21:04 TAPE: NONE FRAME: 70
TSF:CENSUS90*92. 06/15/92 09:17:26 UTF:CENSUS90*93. 06/15/92 09:17:26 META:CENSUS90*H1TABLES50. 06/15/92 09:21:55

Table 45. **Occupancy, Structural, and Utilization Characteristics of Housing Units With a Householder of Hispanic Origin by Type: 1990**

[For definitions of terms and meanings of symbols, see text]

State	Total	Hispanic origin (of any race)					Not of Hispanic origin
		Total	Mexican	Puerto Rican	Cuban	Other Hispanic origin	
Occupied housing units	**210 650**	**1 147**	**187**	**193**	**53**	**714**	**209 503**
POPULATION							
Persons in occupied housing units	541 116	2 928	490	520	139	1 779	538 188
Per occupied housing unit	2.57	2.55	2.62	2.69	2.62	2.49	2.57
Owner-occupied housing units	396 292	1 729	221	282	85	1 141	394 563
Per owner-occupied housing unit	2.73	2.70	2.73	3.00	3.15	2.61	2.73
Renter-occupied housing units	144 824	1 199	269	238	54	638	143 625
Per renter-occupied housing unit	2.22	2.36	2.54	2.40	2.08	2.31	2.22
TENURE							
Owner-occupied housing units	145 368	640	81	94	27	438	144 728
Percent of occupied housing units	69.0	55.8	43.3	48.7	50.9	61.3	69.1
Renter-occupied housing units	65 282	507	106	99	26	276	64 775
UNITS IN STRUCTURE							
Occupied housing units	**210 650**	**1 147**	**187**	**193**	**53**	**714**	**209 503**
1, detached	130 368	601	88	85	30	398	129 767
1, attached	5 325	49	8	8	2	31	5 276
2	19 098	139	25	27	6	81	18 959
3 or 4	16 163	120	16	25	8	71	16 043
5 to 9	10 972	90	20	23	3	44	10 882
10 to 19	3 688	37	7	10	1	19	3 651
20 to 49	2 124	18	6	1	–	11	2 106
50 or more	1 581	13	1	2	–	10	1 568
Mobile home or trailer	18 664	62	14	9	3	36	18 602
Other	2 667	18	2	3	–	13	2 649
ROOMS							
Owner-occupied housing units	**145 368**	**640**	**81**	**94**	**27**	**438**	**144 728**
1 room	311	2	–	–	–	2	309
2 rooms	888	4	–	3	–	1	884
3 rooms	3 482	12	3	3	–	6	3 470
4 rooms	17 040	67	10	9	3	45	16 973
5 rooms	30 955	133	16	17	8	92	30 822
6 rooms	32 168	138	23	22	4	89	32 030
7 rooms	24 958	114	15	14	7	78	24 844
8 rooms	17 205	79	6	10	1	62	17 126
9 or more rooms	18 361	91	8	16	4	63	18 270
Median	6.1	6.2	6.0	6.2	6.1	6.3	6.1
Renter-occupied housing units	**65 282**	**507**	**106**	**99**	**26**	**276**	**64 775**
1 room	1 834	14	3	3	–	8	1 820
2 rooms	5 759	53	13	12	5	23	5 706
3 rooms	14 321	124	16	23	6	79	14 197
4 rooms	18 212	144	28	34	8	74	18 068
5 rooms	12 302	82	19	16	5	42	12 220
6 rooms	6 820	51	18	4	2	27	6 769
7 rooms	2 970	16	2	4	–	10	2 954
8 rooms	1 525	10	4	1	–	5	1 515
9 or more rooms	1 539	13	3	2	–	8	1 526
Median	4.1	3.9	4.3	3.8	3.8	3.9	4.1
PERSONS IN UNIT							
Owner-occupied housing units	**145 368**	**640**	**81**	**94**	**27**	**438**	**144 728**
1 person	25 215	109	21	14	3	71	25 106
2 persons	51 463	231	23	23	6	179	51 232
3 persons	26 933	122	10	23	9	80	26 811
4 persons	27 232	125	18	23	5	79	27 107
5 persons	10 380	34	5	6	2	21	10 346
6 persons	2 991	13	2	4	1	6	2 978
7 or more persons	1 154	6	2	1	1	2	1 148
Median	2.42	2.41	2.35	2.93	3.00	2.33	2.42
Renter-occupied housing units	**65 282**	**507**	**106**	**99**	**26**	**276**	**64 775**
1 person	24 151	159	29	28	11	91	23 992
2 persons	19 810	168	35	33	7	93	19 642
3 persons	10 225	80	17	19	3	41	10 145
4 persons	6 987	61	13	12	5	31	6 926
5 persons	2 789	23	7	4	–	12	2 766
6 persons	913	9	4	2	–	3	904
7 or more persons	407	7	1	1	–	5	400
Median	1.93	2.06	2.19	2.15	1.79	2.01	1.93
PERSONS PER ROOM							
Owner-occupied housing units	**145 368**	**640**	**81**	**94**	**27**	**438**	**144 728**
0.50 or less	103 191	461	55	62	14	330	102 730
0.51 to 0.75	27 424	119	16	19	9	75	27 305
0.76 to 1.00	13 021	52	9	10	4	29	12 969
1.01 to 1.50	1 413	5	1	2	–	2	1 408
1.51 or more	319	3	–	1	–	2	316
Mean	.43	.42	.44	.47	.49	.40	.43
Renter-occupied housing units	**65 282**	**507**	**106**	**99**	**26**	**276**	**64 775**
0.50 or less	40 269	281	58	50	16	157	39 988
0.51 to 0.75	13 353	107	24	22	4	57	13 246
0.76 to 1.00	9 797	86	20	18	4	44	9 711
1.01 to 1.50	1 418	28	3	9	2	14	1 390
1.51 or more	445	5	1	–	–	4	440
Mean	.52	.57	.57	.61	.56	.56	.52

TIPSII [UPF] GH150 CENSUS90 72583600 06/19/92 10:46 AM MACHINE: C DATA:CENSUS90*H1TIPSDA50. 06/12/92 17:21:04 TAPE: NONE FRAME: 71
TSF:CENSUS90*92. 06/15/92 09:17:26 UTF:CENSUS90*93. 06/15/92 09:17:26 META:CENSUS90*H1TABLES50. 06/15/92 09:21:55

Table 46. **Age of Householder and Financial Characteristics of Housing Units With a Householder of Hispanic Origin by Type: 1990**

[For definitions of terms and meanings of symbols, see text]

State	Total	Hispanic origin (of any race)					Not of Hispanic origin
		Total	Mexican	Puerto Rican	Cuban	Other Hispanic origin	
Occupied housing units	**210 650**	**1 147**	**187**	**193**	**53**	**714**	**209 503**
AGE OF HOUSEHOLDER							
Owner-occupied housing units	**145 368**	**640**	**81**	**94**	**27**	**438**	**144 728**
Under 25 years	2 313	7	3	1	1	2	2 306
25 to 34 years	24 299	107	12	20	8	67	24 192
35 to 44 years	38 180	198	28	37	9	124	37 982
45 to 54 years	26 780	116	17	14	5	80	26 664
55 to 64 years	22 082	87	8	5	2	72	21 995
65 to 74 years	18 943	81	8	11	2	60	18 862
75 years and over	12 771	44	5	6	–	33	12 727
Renter-occupied housing units	**65 282**	**507**	**106**	**99**	**26**	**276**	**64 775**
Under 25 years	10 383	89	18	18	5	48	10 294
25 to 34 years	21 696	205	37	46	13	109	21 491
35 to 44 years	12 663	123	34	15	4	70	12 540
45 to 54 years	5 751	34	6	8	4	16	5 717
55 to 64 years	4 230	19	3	3	–	13	4 211
65 to 74 years	4 856	20	4	7	–	9	4 836
75 years and over	5 703	17	4	2	–	11	5 686
HOUSEHOLDER 65 YEARS AND OVER							
Occupied housing units	**42 273**	**162**	**21**	**26**	**2**	**113**	**42 111**
1-person households	19 648	74	15	15	1	43	19 574
Mean number of persons per room	.30	.29	.26	.30	.23	.30	.30
Units in structure:							
1, detached or attached	27 529	104	9	13	2	80	27 425
2 or more	10 795	48	9	12	–	27	10 747
Mobile home, trailer, or other	3 949	10	3	1	–	6	3 939
Specified owner	19 744	88	7	11	1	69	19 656
Mean value (dollars)	99 300	89 800	86 800	81 800	77 500	91 500	99 400
Specified renter	10 166	36	7	9	–	20	10 130
Mean contract rent (dollars)	277	313	291	316	–	320	277
VALUE							
Specified owner-occupied housing units	**89 157**	**414**	**50**	**56**	**21**	**287**	**88 743**
Less than $20,000	786	1	–	–	–	1	785
$20,000 to $29,999	1 249	1	–	–	–	1	1 248
$30,000 to $39,999	2 365	8	1	–	1	6	2 357
$40,000 to $49,999	3 450	15	1	5	1	8	3 435
$50,000 to $59,999	4 853	22	4	5	–	13	4 831
$60,000 to $69,999	6 750	25	3	2	1	19	6 725
$70,000 to $79,999	9 082	38	5	4	1	28	9 044
$80,000 to $89,999	10 620	52	7	4	4	37	10 568
$90,000 to $99,999	9 999	55	11	11	5	28	9 944
$100,000 to $124,999	15 766	78	8	12	5	53	15 688
$125,000 to $149,999	9 783	50	8	7	–	35	9 733
$150,000 to $174,999	5 387	32	1	3	1	27	5 355
$175,000 to $199,999	2 974	13	–	1	–	12	2 961
$200,000 to $249,999	2 936	8	–	–	–	8	2 928
$250,000 to $299,999	1 462	10	1	2	–	7	1 452
$300,000 to $399,999	1 027	3	–	–	–	3	1 024
$400,000 to $499,999	340	2	–	–	1	1	338
$500,000 or more	328	1	–	–	1	–	327
Median (dollars)	95 400	98 200	93 600	97 300	95 000	101 200	95 400
Mean (dollars)	110 400	112 800	99 100	104 300	134 000	115 400	110 400
Owner-occupied mobile homes or trailers	**15 338**	**48**	**9**	**9**	**2**	**28**	**15 290**
Median (dollars)	29 500	30 000	32 500	36 300	25 000	26 700	29 500
Mean (dollars)	36 400	36 000	47 700	35 200	25 800	33 300	36 400
CONTRACT RENT							
Specified renter-occupied housing units	**61 626**	**483**	**101**	**96**	**23**	**263**	**61 143**
Less than $100	1 163	12	5	2	–	5	1 151
$100 to $149	2 987	12	4	2	–	6	2 975
$150 to $199	3 020	20	2	7	–	11	3 000
$200 to $249	4 069	18	3	7	1	7	4 051
$250 to $299	5 442	31	4	5	2	20	5 411
$300 to $349	7 656	43	11	10	–	22	7 613
$350 to $399	8 245	65	13	12	2	38	8 180
$400 to $449	7 527	67	11	19	5	32	7 460
$450 to $499	5 247	58	12	16	2	28	5 189
$500 to $549	3 813	40	4	3	6	27	3 773
$550 to $599	2 512	28	6	2	2	18	2 484
$600 to $649	2 130	27	5	1	3	18	2 103
$650 to $699	1 221	13	4	3	–	6	1 208
$700 to $749	714	10	3	2	–	5	704
$750 to $999	1 495	15	5	2	–	8	1 480
$1,000 or more	605	7	2	1	–	4	598
No cash rent	3 780	17	7	2	–	8	3 763
Median (dollars)	375	426	429	406	469	429	374
Mean (dollars)	393	438	448	402	465	446	393
MEALS INCLUDED IN RENT							
Specified renter-occupied housing units	**61 626**	**483**	**101**	**96**	**23**	**263**	**61 143**
With meals included in rent	144	3	–	–	–	3	141
No meals included in rent	57 702	463	94	94	23	252	57 239
No cash rent	3 780	17	7	2	–	8	3 763

TIPSII [UPF] GH150 CENSUS90 72583600 06/19/92 10:46 AM MACHINE: C DATA:CENSUS90*H1TIPSDA50. 06/12/92 17:21:04 TAPE: NONE FRAME: 72
TSF:CENSUS90*92. 06/15/92 09:17:26 UTF:CENSUS90*93. 06/15/92 09:17:26 META:CENSUS90*H1TABLES50. 06/15/92 09:21:55

Table 47. **Occupancy, Structural, and Utilization Characteristics of Housing Units for Race of Householder by Hispanic Origin: 1990**

[For definitions of terms and meanings of symbols, see text]

State	Total	White		Black		American Indian, Eskimo, or Aleut		Asian or Pacific Islander		Other race	
		Hispanic origin	Not of Hispanic origin	Hispanic origin	Not of Hispanic origin	Hispanic origin	Not of Hispanic origin	Hispanic origin	Not of Hispanic origin	Hispanic origin	Not of Hispanic origin
Occupied housing units	**210 650**	**977**	**207 630**	**15**	**542**	**7**	**584**	**18**	**700**	**130**	**47**
POPULATION											
Persons in occupied housing units	541 116	2 448	533 037	44	1 383	14	1 688	48	1 968	374	112
Per occupied housing unit	2.57	2.51	2.57	2.93	2.55	2.00	2.89	2.67	2.81	2.88	2.38
Owner-occupied housing units	396 292	1 517	392 052	20	621	7	792	33	1 034	152	64
Per owner-occupied housing unit	2.73	2.64	2.72	4.00	2.85	3.50	2.97	3.30	3.06	3.17	3.05
Renter-occupied housing units	144 824	931	140 985	24	762	7	896	15	934	222	48
Per renter-occupied housing unit	2.22	2.32	2.21	2.40	2.35	1.40	2.83	1.88	2.58	2.71	1.85
TENURE											
Owner-occupied housing units	145 368	575	143 884	5	218	2	267	10	338	48	21
Percent of occupied housing units	69.0	58.9	69.3	33.3	40.2	28.6	45.7	55.6	48.3	36.9	44.7
Renter-occupied housing units	65 282	402	63 746	10	324	5	317	8	362	82	26
UNITS IN STRUCTURE											
Occupied housing units	**210 650**	**977**	**207 630**	**15**	**542**	**7**	**584**	**18**	**700**	**130**	**47**
1, detached	130 368	538	129 002	4	195	–	247	7	305	52	18
1, attached	5 325	44	5 178	1	36	–	13	–	48	4	1
2	19 098	113	18 766	2	63	1	57	3	66	20	7
3 or 4	16 163	95	15 780	4	85	2	78	3	93	16	7
5 to 9	10 972	64	10 667	2	74	–	50	3	88	21	3
10 to 19	3 688	28	3 552	2	28	1	19	1	46	5	6
20 to 49	2 124	14	2 070	–	15	–	10	1	10	3	1
50 or more	1 581	13	1 553	–	4	–	3	–	7	–	1
Mobile home or trailer	18 664	54	18 452	–	28	2	100	–	20	6	2
Other	2 667	14	2 610	–	14	1	7	–	17	3	1
ROOMS											
Owner-occupied housing units	**145 368**	**575**	**143 884**	**5**	**218**	**2**	**267**	**10**	**338**	**48**	**21**
1 room	311	2	306	–	–	–	–	–	2	–	1
2 rooms	888	3	874	–	–	–	5	–	5	1	–
3 rooms	3 482	10	3 442	–	5	–	7	–	16	2	–
4 rooms	17 040	57	16 846	–	31	1	51	–	42	9	3
5 rooms	30 955	121	30 652	–	40	1	65	1	61	10	4
6 rooms	32 168	129	31 867	–	40	–	57	3	62	6	4
7 rooms	24 958	101	24 714	2	38	–	32	2	55	9	5
8 rooms	17 205	67	17 034	2	25	–	22	3	42	7	3
9 or more rooms	18 361	85	18 149	1	39	–	28	1	53	4	1
Median	6.1	6.2	6.1	7.8	6.3	4.5	5.6	7.0	6.2	5.8	6.1
Renter-occupied housing units	**65 282**	**402**	**63 746**	**10**	**324**	**5**	**317**	**8**	**362**	**82**	**26**
1 room	1 834	8	1 772	–	17	–	12	–	17	6	2
2 rooms	5 759	39	5 588	2	37	–	32	1	48	11	1
3 rooms	14 321	101	13 981	4	75	3	51	2	82	14	8
4 rooms	18 212	117	17 781	2	92	1	84	2	100	22	11
5 rooms	12 302	64	12 019	1	59	1	73	2	67	14	2
6 rooms	6 820	45	6 674	–	28	–	38	1	27	5	2
7 rooms	2 970	12	2 926	–	4	–	12	–	12	4	–
8 rooms	1 525	8	1 490	–	7	–	12	–	6	2	–
9 or more rooms	1 539	8	1 515	1	5	–	3	–	3	4	–
Median	4.1	4.0	4.1	3.3	3.9	3.3	4.3	4.0	3.8	4.0	3.7
PERSONS IN UNIT											
Owner-occupied housing units	**145 368**	**575**	**143 884**	**5**	**218**	**2**	**267**	**10**	**338**	**48**	**21**
1 person	25 215	105	24 963	1	47	–	42	1	53	2	1
2 persons	51 463	213	50 987	–	66	–	86	3	84	15	9
3 persons	26 933	106	26 669	–	30	1	45	1	65	14	2
4 persons	27 232	107	26 925	2	41	1	51	4	84	11	6
5 persons	10 380	30	10 259	1	23	–	28	–	33	3	3
6 persons	2 991	10	2 947	1	7	–	8	–	16	2	–
7 or more persons	1 154	4	1 134	–	4	–	7	1	3	1	–
Median	2.42	2.36	2.42	4.25	2.44	3.50	2.62	3.50	2.99	3.00	2.75
Renter-occupied housing units	**65 282**	**402**	**63 746**	**10**	**324**	**5**	**317**	**8**	**362**	**82**	**26**
1 person	24 151	131	23 696	2	117	3	70	2	96	21	13
2 persons	19 810	137	19 352	3	85	2	88	5	111	21	6
3 persons	10 225	54	9 974	4	55	–	52	1	58	21	6
4 persons	6 987	50	6 752	1	46	–	67	–	61	10	–
5 persons	2 789	20	2 704	–	12	–	24	–	25	3	1
6 persons	913	7	884	–	5	–	9	–	6	2	–
7 or more persons	407	3	384	–	4	–	7	–	5	4	–
Median	1.93	2.01	1.92	2.50	2.03	1.50–	2.51	1.90	2.27	2.45	1.50
PERSONS PER ROOM											
Owner-occupied housing units	**145 368**	**575**	**143 884**	**5**	**218**	**2**	**267**	**10**	**338**	**48**	**21**
0.50 or less	103 191	427	102 185	2	150	–	171	5	211	27	13
0.51 to 0.75	27 424	95	27 135	3	43	1	47	4	76	16	4
0.76 to 1.00	13 021	47	12 864	–	21	1	43	1	37	3	4
1.01 to 1.50	1 413	4	1 391	–	4	–	3	–	10	1	–
1.51 or more	319	2	309	–	–	–	3	–	4	1	–
Mean	.43	.41	.43	.50	.43	.78	.50	.46	.48	.53	.51
Renter-occupied housing units	**65 282**	**402**	**63 746**	**10**	**324**	**5**	**317**	**8**	**362**	**82**	**26**
0.50 or less	40 269	231	39 508	4	169	4	129	5	167	37	15
0.51 to 0.75	13 353	86	13 021	3	64	1	82	2	71	15	8
0.76 to 1.00	9 797	59	9 481	1	64	–	79	1	85	25	2
1.01 to 1.50	1 418	22	1 322	2	23	–	22	–	23	4	–
1.51 or more	445	4	414	–	4	–	5	–	16	1	1
Mean	.52	.56	.52	.62	.59	.39	.65	.47	.66	.65	.51

TIPSII [UPF] GH150 CENSUS90 72583600 06/19/92 10:46 AM MACHINE: C DATA:CENSUS90*H1TIPSDA50. 06/12/92 17:21:04 TAPE: NONE FRAME: 73
TSF:CENSUS90*92. 06/15/92 09:17:26 UTF:CENSUS90*93. 06/15/92 09:17:26 META:CENSUS90*H1TABLES50. 06/15/92 09:21:55

Table 48. **Age of Householder and Financial Characteristics of Housing Units for Race of Householder by Hispanic Origin: 1990**

[For definitions of terms and meanings of symbols, see text]

State	Total	White		Black		American Indian, Eskimo, or Aleut		Asian or Pacific Islander		Other race	
		Hispanic origin	Not of Hispanic origin	Hispanic origin	Not of Hispanic origin	Hispanic origin	Not of Hispanic origin	Hispanic origin	Not of Hispanic origin	Hispanic origin	Not of Hispanic origin
Occupied housing units	**210 650**	**977**	**207 630**	**15**	**542**	**7**	**584**	**18**	**700**	**130**	**47**
AGE OF HOUSEHOLDER											
Owner-occupied housing units	**145 368**	**575**	**143 884**	**5**	**218**	**2**	**267**	**10**	**338**	**48**	**21**
Under 25 years	2 313	7	2 280	–	5	–	8	–	12	–	1
25 to 34 years	24 299	88	24 059	2	34	–	32	2	65	15	2
35 to 44 years	38 180	168	37 676	2	71	1	82	3	141	24	12
45 to 54 years	26 780	107	26 487	1	51	1	63	3	61	4	2
55 to 64 years	22 082	82	21 873	–	29	–	52	2	40	3	1
65 to 74 years	18 943	79	18 804	–	19	–	22	–	14	2	3
75 years and over	12 771	44	12 705	–	9	–	8	–	5	–	–
Renter-occupied housing units	**65 282**	**402**	**63 746**	**10**	**324**	**5**	**317**	**8**	**362**	**82**	**26**
Under 25 years	10 383	63	10 088	1	44	2	44	3	111	20	7
25 to 34 years	21 696	165	21 104	5	141	2	104	2	133	31	9
35 to 44 years	12 663	100	12 287	2	81	1	101	3	66	17	5
45 to 54 years	5 751	24	5 634	2	24	–	32	–	26	8	1
55 to 64 years	4 230	16	4 166	–	14	–	14	–	16	3	1
65 to 74 years	4 856	18	4 801	–	12	–	15	–	5	2	3
75 years and over	5 703	16	5 666	–	8	–	7	–	5	1	–
HOUSEHOLDER 65 YEARS AND OVER											
Occupied housing units	**42 273**	**157**	**41 976**	**–**	**48**	**–**	**52**	**–**	**29**	**5**	**6**
1-person households	19 648	71	19 517	–	21	–	22	–	12	3	2
Mean number of persons per room	.30	.29	.30	–	.35	–	.42	–	.36	.48	.32
Units in structure:											
1, detached or attached	27 529	102	27 351	–	27	–	27	–	17	2	3
2 or more	10 795	46	10 700	–	18	–	17	–	10	2	2
Mobile home, trailer, or other	3 949	9	3 925	–	3	–	8	–	2	1	1
Specified owner	19 744	86	19 604	–	18	–	19	–	12	2	3
Mean value (dollars)	99 300	90 700	99 400	–	107 100	–	62 600	–	149 800	50 000	92 500
Specified renter	10 166	33	10 077	–	19	–	21	–	10	3	3
Mean contract rent (dollars)	277	300	277	–	276	–	209	–	331	446	262
VALUE											
Specified owner-occupied housing units	**89 157**	**376**	**88 211**	**4**	**129**	**–**	**154**	**6**	**239**	**28**	**10**
Less than $20,000	786	1	777	–	1	–	6	–	–	–	1
$20,000 to $29,999	1 249	–	1 235	–	–	–	11	–	2	1	–
$30,000 to $39,999	2 365	7	2 346	–	1	–	9	–	1	1	–
$40,000 to $49,999	3 450	11	3 414	–	5	–	12	–	4	4	–
$50,000 to $59,999	4 853	21	4 804	–	5	–	14	–	7	1	1
$60,000 to $69,999	6 750	25	6 694	–	6	–	18	–	7	–	–
$70,000 to $79,999	9 082	36	9 011	–	7	–	13	1	13	1	–
$80,000 to $89,999	10 620	48	10 508	–	15	–	19	2	25	2	1
$90,000 to $99,999	9 999	49	9 885	–	19	–	19	–	20	6	1
$100,000 to $124,999	15 766	71	15 585	1	32	–	11	–	56	6	4
$125,000 to $149,999	9 783	45	9 681	1	11	–	8	–	31	4	2
$150,000 to $174,999	5 387	30	5 315	–	13	–	6	1	21	1	–
$175,000 to $199,999	2 974	10	2 942	1	3	–	4	2	12	–	–
$200,000 to $249,999	2 936	8	2 904	–	3	–	2	–	19	–	–
$250,000 to $299,999	1 462	8	1 435	1	5	–	1	–	11	1	–
$300,000 to $399,999	1 027	3	1 014	–	2	–	1	–	7	–	–
$400,000 to $499,999	340	2	334	–	1	–	–	–	3	–	–
$500,000 or more	328	1	327	–	–	–	–	–	–	–	–
Median (dollars)	95 400	98 000	95 400	162 500	104 300	–	75 000	120 000	118 100	96 700	106 300
Mean (dollars)	110 400	112 900	110 400	178 100	120 500	–	82 500	130 800	139 900	99 400	97 500
Owner-occupied mobile homes or trailers	**15 338**	**41**	**15 184**	**–**	**24**	**2**	**63**	**–**	**17**	**5**	**2**
Median (dollars)	29 500	30 800	29 500	–	31 000	10 000	31 900	–	38 800	32 500	27 500
Mean (dollars)	36 400	36 600	36 400	–	34 500	10 800	36 000	–	43 600	41 000	27 500
CONTRACT RENT											
Specified renter-occupied housing units	**61 626**	**381**	**60 134**	**10**	**322**	**5**	**304**	**8**	**357**	**79**	**26**
Less than $100	1 163	10	1 135	–	2	–	11	–	3	2	–
$100 to $149	2 987	11	2 960	–	3	–	8	–	2	1	2
$150 to $199	3 020	16	2 958	–	14	–	21	–	5	4	2
$200 to $249	4 069	13	4 012	1	10	–	19	–	8	4	2
$250 to $299	5 442	22	5 340	1	19	1	35	2	16	5	1
$300 to $349	7 656	31	7 503	1	33	2	39	–	32	9	6
$350 to $399	8 245	50	8 058	2	38	1	36	–	46	12	2
$400 to $449	7 527	54	7 335	–	41	–	39	1	40	12	5
$450 to $499	5 247	49	5 096	–	41	1	23	–	28	8	1
$500 to $549	3 813	35	3 681	–	29	–	26	–	37	5	–
$550 to $599	2 512	21	2 420	2	26	–	11	2	27	3	–
$600 to $649	2 130	21	2 034	2	22	–	8	–	38	4	1
$650 to $699	1 221	10	1 173	–	9	–	4	1	21	2	1
$700 to $749	714	8	683	–	8	–	3	–	9	2	1
$750 to $999	1 495	11	1 439	–	20	–	1	2	19	2	1
$1,000 or more	605	5	580	–	3	–	2	–	12	2	1
No cash rent	3 780	14	3 727	1	4	–	18	–	14	2	–
Median (dollars)	375	430	374	369	448	319	366	575	481	407	362
Mean (dollars)	393	437	392	440	468	353	370	564	514	435	415
MEALS INCLUDED IN RENT											
Specified renter-occupied housing units	**61 626**	**381**	**60 134**	**10**	**322**	**5**	**304**	**8**	**357**	**79**	**26**
With meals included in rent	144	3	138	–	–	–	1	–	2	–	–
No meals included in rent	57 702	364	56 269	9	318	5	285	8	341	77	26
No cash rent	3 780	14	3 727	1	4	–	18	–	14	2	–

TIPSII [UPF] GH150 CENSUS90 72583600 06/19/92 10:46 AM MACHINE: C DATA:CENSUS90*H1TIPSDA50. 06/12/92 17:21:04 TAPE: NONE FRAME: 74
TSF:CENSUS90*92. 06/15/92 09:17:26 UTF:CENSUS90*93. 06/15/92 09:17:26 META:CENSUS90*H1TABLES50. 06/15/92 09:21:55

Table 49. Occupancy, Structural Characteristics, and Age of Householder: 1990

[For definitions of terms and meanings of symbols, see text]

County	Addison County	Bennington County	Caledonia County	Chittenden County	Essex County	Franklin County	Grand Isle County
All housing units	**14 022**	**18 501**	**13 449**	**52 095**	**4 403**	**17 250**	**4 135**
POPULATION							
All persons	**32 953**	**35 845**	**27 846**	**131 761**	**6 405**	**39 980**	**5 318**
Persons in occupied housing units	30 526	34 525	26 935	124 279	6 108	39 481	5 318
Per occupied housing unit	2.68	2.54	2.60	2.57	2.61	2.76	2.64
Owner-occupied housing units	23 471	25 396	20 330	86 215	4 889	29 961	4 269
Per owner-occupied housing unit	2.77	2.67	2.75	2.77	2.66	2.88	2.72
Renter-occupied housing units	7 055	9 129	6 605	38 064	1 219	9 520	1 049
Per renter-occupied housing unit	2.40	2.24	2.22	2.21	2.40	2.42	2.33
TENURE BY RACE AND HISPANIC ORIGIN OF HOUSEHOLDER							
Occupied housing units	**11 410**	**13 595**	**10 368**	**48 439**	**2 344**	**14 326**	**2 018**
Owner-occupied housing units	8 468	9 511	7 396	31 177	1 836	10 390	1 567
Percent of occupied housing units	74.2	70.0	71.3	64.4	78.3	72.5	77.7
White	8 430	9 472	7 362	30 856	1 826	10 256	1 562
Black	6	14	9	93	4	7	3
American Indian, Eskimo, or Aleut	11	7	14	31	6	109	1
Asian or Pacific Islander	15	17	10	173	–	16	1
Other race	6	1	1	24	–	2	–
Hispanic origin (of any race)	24	32	19	184	1	23	5
White, not of Hispanic origin	8 409	9 442	7 344	30 698	1 825	10 237	1 557
Renter-occupied housing units	2 942	4 084	2 972	17 262	508	3 936	451
White	2 908	4 042	2 948	16 737	504	3 822	444
Black	9	13	–	189	2	14	3
American Indian, Eskimo, or Aleut	14	7	16	74	1	90	4
Asian or Pacific Islander	10	19	5	221	1	2	–
Other race	1	3	3	41	–	8	–
Hispanic origin (of any race)	19	28	12	187	3	18	1
White, not of Hispanic origin	2 890	4 018	2 939	16 593	501	3 810	443
VACANCY STATUS							
Vacant housing units	**2 612**	**4 906**	**3 081**	**3 656**	**2 059**	**2 924**	**2 117**
For sale only	138	224	187	608	43	171	22
For rent	165	340	472	796	53	232	49
Rented or sold, not occupied	105	111	165	251	19	78	20
For seasonal, recreational, or occasional use	1 926	3 870	1 941	1 519	1 828	2 069	1 905
For migrant workers	5	1	1	3	1	5	2
Other vacant	273	360	315	479	115	369	119
Boarded up	19	30	20	23	12	9	8
UNITS IN STRUCTURE							
All housing units	**14 022**	**18 501**	**13 449**	**52 095**	**4 403**	**17 250**	**4 135**
1, detached	9 920	11 987	8 395	27 905	3 310	11 456	3 204
1, attached	261	682	100	3 404	25	161	27
2	827	1 343	999	5 056	193	1 580	113
3 or 4	500	1 196	974	4 900	124	991	66
5 to 9	493	752	695	4 003	43	495	7
10 to 19	175	240	269	1 577	27	139	14
20 to 49	25	206	121	811	21	197	20
50 or more	–	–	50	867	–	–	–
Mobile home or trailer	1 518	1 601	1 460	2 785	541	1 817	632
Other	303	494	386	787	119	414	52
Owner-occupied housing units	**8 468**	**9 511**	**7 396**	**31 177**	**1 836**	**10 390**	**1 567**
1, detached	6 956	7 689	5 906	23 921	1 505	8 477	1 269
1, attached	123	141	56	2 075	14	99	12
2	237	329	325	1 236	55	460	28
3 or 4	40	62	87	614	19	75	5
5 or more	30	36	12	748	1	20	1
Mobile home or trailer	1 026	1 142	956	2 360	231	1 206	243
Other	56	112	54	223	11	53	9
Renter-occupied housing units	**2 942**	**4 084**	**2 972**	**17 262**	**508**	**3 936**	**451**
1, detached	975	1 059	623	2 168	167	945	203
1, attached	82	96	26	1 001	7	44	7
2	502	803	544	3 517	113	984	66
3 or 4	418	906	719	3 981	88	821	47
5 to 9	400	505	490	3 185	36	402	5
10 to 19	164	123	215	1 268	21	107	14
20 to 49	23	199	66	670	21	191	20
50 or more	–	–	44	843	–	–	–
Mobile home or trailer	295	272	196	275	50	371	79
Other	83	121	49	354	5	71	10
Occupied housing units	**11 410**	**13 595**	**10 368**	**48 439**	**2 344**	**14 326**	**2 018**
AGE OF HOUSEHOLDER							
Owner-occupied housing units	**8 468**	**9 511**	**7 396**	**31 177**	**1 836**	**10 390**	**1 567**
Under 25 years	118	122	167	527	25	204	33
25 to 34 years	1 414	1 403	1 130	6 314	288	2 174	285
35 to 44 years	2 387	2 189	1 910	8 868	413	2 728	395
45 to 54 years	1 535	1 720	1 278	6 154	330	1 778	291
55 to 64 years	1 218	1 633	1 152	4 433	315	1 498	234
65 to 74 years	1 104	1 398	1 081	2 996	284	1 230	211
75 years and over	692	1 046	678	1 885	181	778	118
Renter-occupied housing units	**2 942**	**4 084**	**2 972**	**17 262**	**508**	**3 936**	**451**
Under 25 years	397	559	459	3 914	49	569	37
25 to 34 years	1 047	1 233	819	6 235	143	1 272	158
35 to 44 years	645	759	550	3 074	101	706	103
45 to 54 years	270	415	271	1 268	54	330	41
55 to 64 years	185	305	226	871	49	282	37
65 to 74 years	194	351	278	897	52	358	41
75 years and over	204	462	369	1 003	60	419	34

TIPSII [UPF] GH150 CENSUS90 72583600 06/19/92 10:46 AM MACHINE: C DATA:CENSUS90*H1TIPSDA50. 06/12/92 17:21:04 TAPE: NONE FRAME: 75
TSF:CENSUS90*92. 06/15/92 09:17:26 UTF:CENSUS90*93. 06/15/92 09:17:26 META:CENSUS90*H1TABLES50. 06/15/92 09:21:55

Table 49. **Occupancy, Structural Characteristics, and Age of Householder: 1990**—Con.

[For definitions of terms and meanings of symbols, see text]

County	Lamoille County	Orange County	Orleans County	Rutland County	Washington County	Windham County	Windsor County
All housing units	**9 872**	**12 336**	**12 997**	**31 181**	**25 328**	**25 796**	**29 849**
POPULATION							
All persons	**19 735**	**26 149**	**24 053**	**62 142**	**54 928**	**41 588**	**54 055**
Persons in occupied housing units	18 951	25 410	23 631	59 781	52 417	40 500	53 254
Per occupied housing unit	2.56	2.69	2.66	2.52	2.50	2.49	2.47
Owner-occupied housing units	14 215	20 411	18 134	43 655	38 768	27 641	38 937
Per owner-occupied housing unit	2.75	2.78	2.77	2.69	2.70	2.65	2.61
Renter-occupied housing units	4 736	4 999	5 497	16 126	13 649	12 859	14 317
Per renter-occupied housing unit	2.12	2.36	2.35	2.16	2.08	2.21	2.17
TENURE BY RACE AND HISPANIC ORIGIN OF HOUSEHOLDER							
Occupied housing units	**7 397**	**9 455**	**8 873**	**23 690**	**20 948**	**16 264**	**21 523**
Owner-occupied housing units	5 161	7 334	6 536	16 226	14 384	10 447	14 935
Percent of occupied housing units	69.8	77.6	73.7	68.5	68.7	64.2	69.4
White	5 139	7 301	6 509	16 166	14 324	10 390	14 866
Black	4	8	10	24	14	10	17
American Indian, Eskimo, or Aleut	7	14	14	11	18	12	14
Asian or Pacific Islander	7	7	–	23	23	28	28
Other race	4	4	3	2	5	7	10
Hispanic origin (of any race)	20	23	12	35	181	36	45
White, not of Hispanic origin	5 124	7 280	6 500	16 133	14 147	10 360	14 828
Renter-occupied housing units	2 236	2 121	2 337	7 464	6 564	5 817	6 588
White	2 205	2 107	2 314	7 401	6 492	5 728	6 496
Black	3	2	6	23	20	26	24
American Indian, Eskimo, or Aleut	12	9	12	19	20	17	27
Asian or Pacific Islander	10	1	2	12	20	32	35
Other race	6	2	3	9	12	14	6
Hispanic origin (of any race)	14	12	10	42	67	46	48
White, not of Hispanic origin	2 194	2 097	2 306	7 371	6 433	5 695	6 456
VACANCY STATUS							
Vacant housing units	**2 475**	**2 881**	**4 124**	**7 491**	**4 380**	**9 532**	**8 326**
For sale only	99	146	113	317	271	364	344
For rent	210	216	227	647	477	727	667
Rented or sold, not occupied	59	67	101	165	171	125	238
For seasonal, recreational, or occasional use	1 950	2 123	3 398	5 761	2 974	7 695	6 446
For migrant workers	2	–	3	5	1	7	2
Other vacant	155	329	282	596	486	614	629
Boarded up	6	13	14	45	14	22	21
UNITS IN STRUCTURE							
All housing units	**9 872**	**12 336**	**12 997**	**31 181**	**25 328**	**25 796**	**29 849**
1, detached	5 906	8 834	9 252	18 887	14 844	15 439	18 933
1, attached	702	95	116	1 269	794	612	1 119
2	716	592	800	3 494	2 189	2 026	2 111
3 or 4	580	452	596	2 394	2 099	2 058	1 895
5 to 9	360	306	518	1 351	1 725	1 490	1 504
10 to 19	84	44	151	540	658	812	649
20 to 49	107	72	–	296	491	469	336
50 or more	–	–	–	138	351	220	199
Mobile home or trailer	989	1 525	1 344	2 299	1 759	1 929	2 503
Other	428	416	220	513	418	741	600
Owner-occupied housing units	**5 161**	**7 334**	**6 536**	**16 226**	**14 384**	**10 447**	**14 935**
1, detached	4 064	6 039	5 415	13 095	11 617	8 410	12 195
1, attached	73	43	39	168	259	174	230
2	175	147	195	1 001	664	475	552
3 or 4	44	49	51	228	268	149	126
5 or more	4	5	14	39	143	33	77
Mobile home or trailer	732	991	773	1 578	1 330	1 116	1 654
Other	69	60	49	117	103	90	101
Renter-occupied housing units	**2 236**	**2 121**	**2 337**	**7 464**	**6 564**	**5 817**	**6 588**
1, detached	571	750	669	1 546	1 089	1 339	1 706
1, attached	36	35	25	101	113	94	152
2	436	331	478	1 905	1 327	1 097	1 116
3 or 4	470	346	453	1 761	1 605	1 374	1 357
5 to 9	298	260	359	999	1 268	903	1 032
10 to 19	73	40	141	338	435	214	257
20 to 49	106	66	–	140	173	236	161
50 or more	–	–	–	135	242	148	166
Mobile home or trailer	152	227	186	369	201	240	413
Other	94	66	26	170	111	172	228
Occupied housing units	**7 397**	**9 455**	**8 873**	**23 690**	**20 948**	**16 264**	**21 523**
AGE OF HOUSEHOLDER							
Owner-occupied housing units	**5 161**	**7 334**	**6 536**	**16 226**	**14 384**	**10 447**	**14 935**
Under 25 years	125	131	140	249	200	124	148
25 to 34 years	946	1 272	989	2 403	2 208	1 475	1 998
35 to 44 years	1 425	1 914	1 605	3 934	3 874	2 856	3 682
45 to 54 years	939	1 273	1 173	2 940	2 750	1 878	2 741
55 to 64 years	715	1 114	1 026	2 595	2 190	1 592	2 367
65 to 74 years	618	955	1 031	2 413	1 781	1 464	2 377
75 years and over	393	675	572	1 692	1 381	1 058	1 622
Renter-occupied housing units	**2 236**	**2 121**	**2 337**	**7 464**	**6 564**	**5 817**	**6 588**
Under 25 years	412	289	364	1 070	812	713	739
25 to 34 years	764	747	665	2 342	2 093	1 937	2 241
35 to 44 years	426	438	421	1 448	1 309	1 268	1 415
45 to 54 years	159	198	241	673	606	588	637
55 to 64 years	133	123	181	557	443	391	447
65 to 74 years	161	164	219	648	526	444	523
75 years and over	181	162	246	726	775	476	586

TIPSII [UPF] GH150 CENSUS90 72583600 06/19/92 10:46 AM MACHINE: C DATA:CENSUS90*H1TIPSDA50. 06/12/92 17:21:04 TAPE: NONE FRAME: 76
TSF:CENSUS90*92. 06/15/92 09:17:26 UTF:CENSUS90*93. 06/15/92 09:17:26 META:CENSUS90*H1TABLES50. 06/15/92 09:21:55

Table 50. **Utilization Characteristics: 1990**

[For definitions of terms and meanings of symbols, see text]

County	Addison County	Bennington County	Caledonia County	Chittenden County	Essex County	Franklin County	Grand Isle County
ROOMS							
All housing units	**14 022**	**18 501**	**13 449**	**52 095**	**4 403**	**17 250**	**4 135**
1 room	230	291	186	691	165	134	29
2 rooms	527	596	543	1 971	208	374	87
3 rooms	1 215	1 580	1 144	4 812	574	1 442	366
4 rooms	2 267	2 911	2 190	9 958	753	3 030	750
5 rooms	2 751	3 655	2 742	10 568	928	4 041	915
6 rooms	2 427	3 659	2 425	8 433	704	3 304	766
7 rooms	1 827	2 564	1 730	6 327	482	2 137	535
8 rooms	1 358	1 487	1 158	4 850	294	1 344	347
9 or more rooms	1 420	1 758	1 331	4 485	295	1 444	340
Median	5.5	5.6	5.5	5.3	5.0	5.4	5.4
Owner-occupied housing units	**8 468**	**9 511**	**7 396**	**31 177**	**1 836**	**10 390**	**1 567**
1 room	21	11	26	25	16	20	3
2 rooms	71	48	50	103	17	44	12
3 rooms	244	221	189	540	60	200	48
4 rooms	988	1 111	815	3 497	231	1 240	208
5 rooms	1 776	2 004	1 590	6 526	460	2 514	365
6 rooms	1 785	2 156	1 623	6 579	380	2 401	344
7 rooms	1 431	1 689	1 231	5 514	299	1 681	245
8 rooms	1 045	1 051	871	4 369	181	1 106	151
9 or more rooms	1 107	1 220	1 001	4 024	192	1 184	191
Median	6.1	6.1	6.1	6.2	5.9	6.0	5.9
Renter-occupied housing units	**2 942**	**4 084**	**2 972**	**17 262**	**508**	**3 936**	**451**
1 room	71	101	49	536	6	38	6
2 rooms	225	323	282	1 639	30	197	29
3 rooms	584	954	535	3 760	89	787	86
4 rooms	788	1 109	750	5 554	137	1 127	100
5 rooms	542	749	623	3 315	101	846	96
6 rooms	310	457	367	1 389	79	493	61
7 rooms	184	181	201	521	29	216	29
8 rooms	120	99	88	278	18	112	20
9 or more rooms	118	111	77	270	19	120	24
Median	4.3	4.1	4.3	4.0	4.4	4.3	4.5
DURATION OF VACANCY							
Vacant-for-sale-only housing units	**138**	**224**	**187**	**608**	**43**	**171**	**22**
Less than 2 months	46	35	28	145	3	43	4
2 up to 6 months	44	87	42	242	8	77	8
6 or more months	48	102	117	221	32	51	10
Vacant-for-rent housing units	**165**	**340**	**472**	**796**	**53**	**232**	**49**
Less than 2 months	70	146	277	410	16	125	6
2 up to 6 months	50	118	98	293	15	59	11
6 or more months	45	76	97	93	22	48	32
PERSONS IN UNIT							
Owner-occupied housing units	**8 468**	**9 511**	**7 396**	**31 177**	**1 836**	**10 390**	**1 567**
1 person	1 418	1 751	1 254	5 138	311	1 547	251
2 persons	2 917	3 522	2 661	10 521	710	3 438	593
3 persons	1 603	1 659	1 304	6 201	330	1 988	281
4 persons	1 623	1 633	1 365	6 282	316	2 126	279
5 persons	634	694	575	2 218	130	865	120
6 persons	198	173	176	598	28	304	30
7 or more persons	75	79	61	219	11	122	13
Median	2.47	2.35	2.42	2.49	2.35	2.61	2.40
Renter-occupied housing units	**2 942**	**4 084**	**2 972**	**17 262**	**508**	**3 936**	**451**
1 person	940	1 559	1 160	5 991	190	1 289	151
2 persons	854	1 173	772	5 879	110	1 125	135
3 persons	514	614	517	2 742	88	640	78
4 persons	400	450	329	1 679	73	500	54
5 persons	160	187	141	642	32	270	24
6 persons	60	71	45	203	12	81	5
7 or more persons	14	30	8	126	3	31	4
Median	2.12	1.91	1.92	1.95	2.08	2.10	2.05
PERSONS PER ROOM							
Owner-occupied housing units	**8 468**	**9 511**	**7 396**	**31 177**	**1 836**	**10 390**	**1 567**
0.50 or less	5 890	6 866	5 168	22 721	1 251	6 777	1 074
0.51 to 0.75	1 675	1 678	1 364	6 029	336	2 183	315
0.76 to 1.00	793	848	752	2 187	222	1 275	162
1.01 to 1.50	88	96	85	205	16	136	11
1.51 or more	22	23	27	35	11	19	5
Mean	.44	.42	.43	.43	.44	.46	.44
Renter-occupied housing units	**2 942**	**4 084**	**2 972**	**17 262**	**508**	**3 936**	**451**
0.50 or less	1 718	2 507	1 898	10 467	311	2 372	292
0.51 to 0.75	600	805	609	3 750	105	831	88
0.76 to 1.00	504	650	400	2 580	71	600	59
1.01 to 1.50	91	100	58	336	15	113	12
1.51 or more	29	22	7	129	6	20	–
Mean	.53	.52	.49	.54	.51	.53	.48
Occupied housing units	**11 410**	**13 595**	**10 368**	**48 439**	**2 344**	**14 326**	**2 018**
HOUSEHOLDER 65 YEARS AND OVER							
Occupied housing units	**2 194**	**3 257**	**2 406**	**6 781**	**577**	**2 785**	**404**
1-person households	912	1 506	1 126	3 254	243	1 331	154
Mean number of persons per room	.30	.29	.29	.31	.30	.30	.31
Units in structure:							
1, detached or attached	1 576	2 253	1 487	4 126	409	1 736	296
2 or more	353	720	678	2 169	102	783	48
Mobile home, trailer, or other	265	284	241	486	66	266	60
Specified owner	1 064	1 655	980	3 364	278	1 314	199
Mean value (dollars)	99 600	114 300	73 500	121 300	54 400	74 600	132 200
Specified renter	365	777	627	1 869	105	741	73
Mean contract rent (dollars)	295	307	240	306	214	250	429
With meals included in rent	1	1	1	5	–	1	–
Mean contract rent (dollars)	1 250	387	213	612	–	463	–
No meals included in rent	311	693	582	1 699	87	650	52
No cash rent	53	83	44	165	18	90	21

TIPSII [UPF] GH150 CENSUS90 72583600 06/19/92 10:46 AM MACHINE: C DATA:CENSUS90*H1TIPSDA50. 06/12/92 17:21:04 TAPE: NONE FRAME: 77
TSF:CENSUS90*92. 06/15/92 09:17:26 UTF:CENSUS90*93. 06/15/92 09:17:26 META:CENSUS90*H1TABLES50. 06/15/92 09:21:55

Table 50. **Utilization Characteristics: 1990** —Con.

[For definitions of terms and meanings of symbols, see text]

County	Lamoille County	Orange County	Orleans County	Rutland County	Washington County	Windham County	Windsor County
ROOMS							
All housing units	**9 872**	**12 336**	**12 997**	**31 181**	**25 328**	**25 796**	**29 849**
1 room	190	193	242	444	375	589	484
2 rooms	442	416	332	1 197	1 107	1 152	1 111
3 rooms	954	1 108	943	3 028	2 499	2 693	2 595
4 rooms	1 704	2 141	2 116	5 165	4 223	4 504	5 048
5 rooms	2 048	2 541	2 768	6 346	5 029	5 322	5 854
6 rooms	1 684	2 153	2 566	5 881	4 562	4 861	5 675
7 rooms	1 237	1 613	1 678	3 785	3 314	2 928	3 776
8 rooms	677	1 014	1 178	2 539	2 082	1 771	2 399
9 or more rooms	936	1 157	1 174	2 796	2 137	1 976	2 907
Median	5.3	5.4	5.5	5.4	5.4	5.2	5.5
Owner-occupied housing units	**5 161**	**7 334**	**6 536**	**16 226**	**14 384**	**10 447**	**14 935**
1 room	16	24	24	27	31	26	41
2 rooms	55	68	49	79	99	98	95
3 rooms	153	243	159	344	298	368	415
4 rooms	645	1 006	826	1 669	1 614	1 381	1 809
5 rooms	1 251	1 596	1 420	3 235	2 898	2 215	3 105
6 rooms	1 096	1 477	1 512	3 778	3 216	2 372	3 449
7 rooms	844	1 230	1 073	2 873	2 655	1 673	2 520
8 rooms	486	782	734	2 008	1 753	1 066	1 602
9 or more rooms	615	908	739	2 213	1 820	1 248	1 899
Median	5.9	6.0	6.0	6.2	6.2	6.0	6.1
Renter-occupied housing units	**2 236**	**2 121**	**2 337**	**7 464**	**6 564**	**5 817**	**6 588**
1 room	92	38	44	212	210	227	204
2 rooms	263	143	103	688	664	589	584
3 rooms	544	455	404	1 725	1 588	1 316	1 494
4 rooms	559	587	610	1 936	1 726	1 429	1 800
5 rooms	377	382	522	1 375	1 147	1 104	1 123
6 rooms	199	254	348	843	691	629	700
7 rooms	104	129	147	334	291	262	342
8 rooms	47	71	80	161	128	132	171
9 or more rooms	51	62	79	190	119	129	170
Median	3.9	4.2	4.5	4.1	4.0	4.0	4.1
DURATION OF VACANCY							
Vacant-for-sale-only housing units	**99**	**146**	**113**	**317**	**271**	**364**	**344**
Less than 2 months	24	18	14	50	74	59	40
2 up to 6 months	33	45	32	108	101	92	137
6 or more months	42	83	67	159	96	213	167
Vacant-for-rent housing units	**210**	**216**	**227**	**647**	**477**	**727**	**667**
Less than 2 months	111	60	73	331	245	391	255
2 up to 6 months	63	85	63	184	161	195	225
6 or more months	36	71	91	132	71	141	187
PERSONS IN UNIT							
Owner-occupied housing units	**5 161**	**7 334**	**6 536**	**16 226**	**14 384**	**10 447**	**14 935**
1 person	884	1 214	1 079	2 897	2 698	1 948	2 825
2 persons	1 751	2 573	2 350	5 798	5 028	3 901	5 700
3 persons	1 017	1 346	1 148	3 052	2 570	1 838	2 596
4 persons	977	1 392	1 214	2 972	2 691	1 775	2 587
5 persons	380	533	509	1 100	997	718	907
6 persons	112	184	172	288	291	201	236
7 or more persons	40	92	64	119	109	66	84
Median	2.47	2.45	2.43	2.40	2.39	2.34	2.31
Renter-occupied housing units	**2 236**	**2 121**	**2 337**	**7 464**	**6 564**	**5 817**	**6 588**
1 person	855	688	805	2 921	2 789	2 232	2 581
2 persons	729	656	623	2 232	1 878	1 702	1 942
3 persons	334	348	441	1 114	965	869	961
4 persons	218	267	291	765	612	632	717
5 persons	75	106	125	297	212	260	258
6 persons	7	40	35	105	69	82	98
7 or more persons	18	16	17	30	39	40	31
Median	1.86	2.07	2.08	1.86	1.76	1.90	1.87
PERSONS PER ROOM							
Owner-occupied housing units	**5 161**	**7 334**	**6 536**	**16 226**	**14 384**	**10 447**	**14 935**
0.50 or less	3 482	4 919	4 445	11 758	10 433	7 440	10 967
0.51 to 0.75	1 003	1 451	1 230	3 017	2 654	1 902	2 587
0.76 to 1.00	575	815	767	1 281	1 182	946	1 216
1.01 to 1.50	85	119	77	136	96	134	129
1.51 or more	16	30	17	34	19	25	36
Mean	.45	.45	.44	.42	.42	.43	.41
Renter-occupied housing units	**2 236**	**2 121**	**2 337**	**7 464**	**6 564**	**5 817**	**6 588**
0.50 or less	1 338	1 287	1 467	4 699	4 265	3 490	4 158
0.51 to 0.75	468	431	493	1 482	1 231	1 158	1 302
0.76 to 1.00	360	320	311	1 087	908	1 006	941
1.01 to 1.50	51	62	51	154	127	115	133
1.51 or more	19	21	15	42	33	48	54
Mean	.52	.52	.50	.50	.50	.52	.51
Occupied housing units	**7 397**	**9 455**	**8 873**	**23 690**	**20 948**	**16 264**	**21 523**
HOUSEHOLDER 65 YEARS AND OVER							
Occupied housing units	**1 353**	**1 956**	**2 068**	**5 479**	**4 463**	**3 442**	**5 108**
1-person households	615	797	926	2 578	2 308	1 641	2 257
Mean number of persons per room	.30	.30	.30	.29	.30	.30	.30
Units in structure:							
1, detached or attached	909	1 426	1 375	3 616	2 610	2 227	3 483
2 or more	280	269	459	1 461	1 483	926	1 064
Mobile home, trailer, or other	164	261	234	402	370	289	561
Specified owner	599	767	925	2 758	1 981	1 438	2 422
Mean value (dollars)	103 900	91 600	69 800	95 400	88 500	101 000	109 600
Specified renter	319	299	442	1 337	1 274	880	1 058
Mean contract rent (dollars)	271	235	225	273	259	287	293
With meals included in rent	1	1	1	6	1	3	11
Mean contract rent (dollars)	213	487	90	279	1 250	492	824
No meals included in rent	271	260	386	1 175	1 188	784	936
No cash rent	47	38	55	156	85	93	111

TIPSII [UPF] GH150 CENSUS90 72583600 06/19/92 10:46 AM MACHINE: C DATA:CENSUS90*H1TIPSDA50. 06/12/92 17:21:04 TAPE: NONE FRAME: 78
TSF:CENSUS90*92. 06/15/92 09:17:26 UTF:CENSUS90*93. 06/15/92 09:17:26 META:CENSUS90*H1TABLES50. 06/15/92 09:21:55

Table 51. **Financial Characteristics: 1990**

[For definitions of terms and meanings of symbols, see text]

County	Addison County	Bennington County	Caledonia County	Chittenden County	Essex County	Franklin County	Grand Isle County
VALUE							
Specified owner-occupied housing units	**4 600**	**6 249**	**3 892**	**21 961**	**1 052**	**6 403**	**873**
Less than $20,000	41	49	85	26	50	108	9
$20,000 to $29,999	54	77	144	42	81	160	14
$30,000 to $39,999	97	166	252	68	129	300	24
$40,000 to $49,999	148	248	355	149	172	417	42
$50,000 to $59,999	252	368	396	321	144	518	51
$60,000 to $69,999	347	467	559	587	149	709	81
$70,000 to $79,999	535	646	564	1 138	123	896	67
$80,000 to $89,999	621	651	479	2 071	76	907	66
$90,000 to $99,999	609	641	310	2 723	25	752	61
$100,000 to $124,999	886	976	372	5 515	58	816	106
$125,000 to $149,999	471	604	178	3 862	25	392	80
$150,000 to $174,999	224	395	88	2 075	10	192	54
$175,000 to $199,999	106	249	44	1 130	2	78	43
$200,000 to $249,999	116	308	46	1 061	4	88	67
$250,000 to $299,999	46	171	10	526	1	35	47
$300,000 to $399,999	27	150	7	361	2	27	39
$400,000 to $499,999	10	56	1	138	–	5	9
$500,000 or more	10	27	2	168	1	3	13
Median (dollars)	93 400	97 100	72 700	117 500	55 200	81 000	105 100
Mean (dollars)	104 100	119 800	78 700	134 800	61 700	87 400	138 600
Specified vacant-for-sale-only housing units	**83**	**159**	**81**	**389**	**20**	**113**	**11**
Less than $20,000	1	6	4	–	2	–	–
$20,000 to $39,999	5	9	8	2	9	3	–
$40,000 to $59,999	7	10	10	10	3	13	1
$60,000 to $79,999	11	8	20	18	4	26	1
$80,000 to $99,999	18	34	17	79	2	22	2
$100,000 to $149,999	24	24	16	149	–	34	2
$150,000 to $199,999	13	24	3	65	–	12	–
$200,000 to $249,999	3	5	2	29	–	3	1
$250,000 to $299,999	–	8	–	14	–	–	3
$300,000 or more	1	31	1	23	–	–	1
Median (dollars)	99 700	122 300	78 800	127 000	37 500	91 700	137 500
Mean (dollars)	112 200	187 900	86 400	147 800	45 800	101 700	177 700
Owner-occupied mobile homes or trailers	**1 026**	**1 142**	**956**	**2 360**	**231**	**1 206**	**243**
Median (dollars)	31 000	22 200	27 800	33 800	25 100	30 200	36 300
Mean (dollars)	38 800	29 500	32 700	41 000	31 000	35 800	46 700
CONTRACT RENT							
Specified renter-occupied housing units	**2 599**	**3 859**	**2 782**	**16 942**	**463**	**3 668**	**394**
Less than $100	36	66	78	230	13	76	8
$100 to $149	85	180	205	581	45	221	19
$150 to $199	84	199	276	426	58	236	12
$200 to $249	129	226	465	585	88	307	26
$250 to $299	188	339	486	792	92	464	32
$300 to $349	370	554	474	1 392	65	590	52
$350 to $399	404	602	305	1 896	23	571	36
$400 to $449	401	508	160	2 024	12	404	33
$450 to $499	231	377	57	1 817	4	194	23
$500 to $549	162	227	38	1 575	1	120	17
$550 to $599	68	99	17	1 365	1	66	13
$600 to $649	61	83	16	1 163	2	29	10
$650 to $699	42	43	1	677	1	21	30
$700 to $749	31	38	7	394	–	7	1
$750 to $999	30	51	5	1 027	–	17	9
$1,000 or more	7	21	–	452	–	4	1
No cash rent	270	246	192	546	58	341	72
Median (dollars)	384	368	274	456	249	325	360
Mean (dollars)	389	374	280	484	249	328	392
Specified vacant-for-rent housing units	**155**	**327**	**461**	**785**	**50**	**223**	**42**
Less than $100	1	3	5	7	3	1	3
$100 to $199	7	13	52	19	9	21	5
$200 to $299	29	53	160	41	22	48	9
$300 to $399	61	111	167	156	10	83	8
$400 to $499	37	86	30	184	4	54	9
$500 to $599	15	30	26	194	–	8	5
$600 to $749	3	17	20	120	2	5	1
$750 to $999	2	12	1	48	–	2	1
$1,000 or more	–	2	–	16	–	1	1
Median (dollars)	370	376	305	489	263	353	355
Mean (dollars)	373	406	316	509	270	353	367
MEALS INCLUDED IN RENT							
Specified renter-occupied housing units	**2 599**	**3 859**	**2 782**	**16 942**	**463**	**3 668**	**394**
With meals included in rent	4	4	5	26	–	2	1
Mean (dollars)	609	400	220	514	–	288	113
No meals included in rent	2 325	3 609	2 585	16 370	405	3 325	321
No cash rent	270	246	192	546	58	341	72

TIPSII [UPF] GH150 CENSUS90 72583600 06/19/92 10:46 AM MACHINE: C DATA:CENSUS90*H1TIPSDA50. 06/12/92 17:21:04 TAPE: NONE FRAME: 79
TSF:CENSUS90*92. 06/15/92 09:17:26 UTF:CENSUS90*93. 06/15/92 09:17:26 META:CENSUS90*H1TABLES50. 06/15/92 09:21:55

Table 51. **Financial Characteristics: 1990**—Con.

[For definitions of terms and meanings of symbols, see text]

County	Lamoille County	Orange County	Orleans County	Rutland County	Washington County	Windham County	Windsor County
VALUE							
Specified owner-occupied housing units	**2 810**	**3 561**	**3 557**	**10 407**	**8 970**	**5 955**	**8 867**
Less than $20,000	33	48	84	62	54	63	74
$20,000 to $29,999	46	70	172	110	93	83	103
$30,000 to $39,999	87	113	322	230	236	138	203
$40,000 to $49,999	147	197	401	348	360	174	292
$50,000 to $59,999	181	230	473	559	524	309	527
$60,000 to $69,999	248	355	530	765	874	419	660
$70,000 to $79,999	356	512	458	1 180	1 165	585	857
$80,000 to $89,999	361	497	349	1 470	1 360	702	1 010
$90,000 to $99,999	284	383	170	1 306	1 061	697	977
$100,000 to $124,999	334	547	263	1 760	1 547	1 133	1 453
$125,000 to $149,999	238	292	138	1 107	764	690	942
$150,000 to $174,999	140	141	68	584	426	386	604
$175,000 to $199,999	93	76	34	360	190	219	350
$200,000 to $249,999	119	55	48	297	202	179	346
$250,000 to $299,999	54	28	20	137	73	101	213
$300,000 to $399,999	62	11	17	96	28	51	149
$400,000 to $499,999	9	3	3	21	7	15	63
$500,000 or more	18	3	7	15	6	11	44
Median (dollars)	88 500	85 100	66 500	93 700	88 700	97 200	97 200
Mean (dollars)	110 400	93 800	75 600	107 100	98 500	110 000	117 200
Specified vacant-for-sale-only housing units	**69**	**73**	**62**	**201**	**143**	**252**	**193**
Less than $20,000	2	1	3	2	1	2	2
$20,000 to $39,999	5	7	8	9	6	9	4
$40,000 to $59,999	2	10	14	12	9	12	10
$60,000 to $79,999	12	14	14	33	37	38	28
$80,000 to $99,999	19	9	6	32	39	41	41
$100,000 to $149,999	6	25	11	66	22	69	39
$150,000 to $199,999	11	6	5	22	19	44	30
$200,000 to $249,999	4	–	1	10	4	17	15
$250,000 to $299,999	4	–	–	9	1	6	13
$300,000 or more	4	1	–	6	5	14	11
Median (dollars)	89 600	91 000	66 300	108 700	86 400	116 700	114 400
Mean (dollars)	132 200	97 100	77 500	124 400	110 700	139 600	145 500
Owner-occupied mobile homes or trailers	**732**	**991**	**773**	**1 578**	**1 330**	**1 116**	**1 654**
Median (dollars)	26 700	30 300	23 700	29 800	28 700	27 800	32 100
Mean (dollars)	31 800	37 300	30 400	38 600	35 200	36 400	38 400
CONTRACT RENT							
Specified renter-occupied housing units	**2 074**	**1 850**	**2 099**	**7 130**	**6 293**	**5 397**	**6 076**
Less than $100	25	43	48	142	232	65	101
$100 to $149	110	124	165	359	383	243	267
$150 to $199	107	93	265	335	351	250	328
$200 to $249	145	162	364	446	468	305	353
$250 to $299	216	237	420	552	703	457	464
$300 to $349	261	248	318	911	1 028	678	715
$350 to $399	303	267	194	1 121	923	763	837
$400 to $449	229	204	72	1 118	752	762	848
$450 to $499	164	134	16	701	500	543	486
$500 to $549	92	73	21	427	266	373	421
$550 to $599	42	29	8	236	146	203	219
$600 to $649	55	29	8	151	137	148	238
$650 to $699	29	16	1	68	52	107	133
$700 to $749	25	13	1	30	31	59	77
$750 to $999	61	14	3	53	49	47	129
$1,000 or more	20	8	4	14	11	14	49
No cash rent	190	156	191	466	261	380	411
Median (dollars)	362	334	261	372	341	382	385
Mean (dollars)	382	342	266	369	344	385	396
Specified vacant-for-rent housing units	**195**	**206**	**215**	**635**	**465**	**708**	**649**
Less than $100	4	3	4	14	7	9	10
$100 to $199	12	21	27	39	31	27	33
$200 to $299	31	50	89	74	73	82	76
$300 to $399	47	70	71	207	164	245	186
$400 to $499	61	41	14	193	109	194	172
$500 to $599	19	10	4	76	30	110	116
$600 to $749	13	7	–	26	30	33	39
$750 to $999	6	–	1	4	5	5	13
$1,000 or more	2	4	5	2	16	3	4
Median (dollars)	404	335	280	388	368	396	406
Mean (dollars)	410	357	305	387	402	404	418
MEALS INCLUDED IN RENT							
Specified renter-occupied housing units	**2 074**	**1 850**	**2 099**	**7 130**	**6 293**	**5 397**	**6 076**
With meals included in rent	7	6	7	21	3	31	27
Mean (dollars)	550	492	249	495	609	307	591
No meals included in rent	1 877	1 688	1 901	6 643	6 029	4 986	5 638
No cash rent	190	156	191	466	261	380	411

TIPSII [UPF] GH150 CENSUS90 72583600 06/19/92 10:46 AM MACHINE: C DATA:CENSUS90*H1TIPSDA50. 06/12/92 17:21:04 TAPE: NONE FRAME: 80
TSF:CENSUS90*92. 06/15/92 09:17:26 UTF:CENSUS90*93. 06/15/92 09:17:26 META:CENSUS90*H1TABLES50. 06/15/92 09:21:55

Table 52. Occupancy, Structural, and Utilization Characteristics of Housing Units by Race and Hispanic Origin of Householder: 1990

[Threshold and complementary threshold are 400 persons. For definitions of terms and meanings of symbols, see text]

County	Addison County	Chittenden County				
	White	White	Black	Asian or Pacific Islander	Hispanic origin (of any race)	White, not of Hispanic origin
Occupied housing units	**11 338**	**47 593**	**282**	**394**	**371**	**47 291**
POPULATION						
Persons in occupied housing units	30 342	122 013	724	1 084	966	121 229
Per occupied housing unit	2.68	2.56	2.57	2.75	2.60	2.56
Owner-occupied housing units	23 376	85 248	273	524	520	84 810
Per owner-occupied housing unit	2.77	2.76	2.94	3.03	2.83	2.76
Renter-occupied housing units	6 966	36 765	451	560	446	36 419
Per renter-occupied housing unit	2.40	2.20	2.39	2.53	2.39	2.19
TENURE						
Owner-occupied housing units	8 430	30 856	93	173	184	30 698
Percent of occupied housing units	74.4	64.8	33.0	43.9	49.6	64.9
Renter-occupied housing units	2 908	16 737	189	221	187	16 593
UNITS IN STRUCTURE						
Occupied housing units	**11 338**	**47 593**	**282**	**394**	**371**	**47 291**
1, detached	7 889	25 813	74	151	143	25 692
1, attached	201	3 004	30	33	32	2 975
2	733	4 654	42	34	51	4 618
3 or 4	451	4 468	47	54	46	4 429
5 to 9	423	3 575	46	67	40	3 548
10 to 19	165	1 375	20	35	22	1 358
20 to 49	23	685	10	6	12	676
50 or more	–	835	3	6	8	827
Mobile home or trailer	1 315	2 617	5	4	12	2 606
Other	138	567	5	4	5	562
ROOMS						
Owner-occupied housing units	**8 430**	**30 856**	**93**	**173**	**184**	**30 698**
1 room	21	25	–	–	1	24
2 rooms	69	102	–	1	3	99
3 rooms	243	531	2	6	2	530
4 rooms	983	3 460	12	17	19	3 443
5 rooms	1 771	6 463	17	30	37	6 432
6 rooms	1 775	6 525	16	30	32	6 494
7 rooms	1 426	5 461	15	28	38	5 431
8 rooms	1 040	4 321	12	30	28	4 298
9 or more rooms	1 102	3 968	19	31	24	3 947
Median	6.1	6.2	6.5	6.6	6.4	6.2
Renter-occupied housing units	**2 908**	**16 737**	**189**	**221**	**187**	**16 593**
1 room	71	502	11	13	6	499
2 rooms	222	1 573	24	31	20	1 557
3 rooms	576	3 644	43	45	46	3 611
4 rooms	780	5 399	54	70	61	5 347
5 rooms	536	3 214	36	43	33	3 189
6 rooms	304	1 358	11	11	12	1 349
7 rooms	182	513	3	3	2	511
8 rooms	120	270	5	3	1	269
9 or more rooms	117	264	2	2	6	261
Median	4.3	4.0	3.8	3.8	3.9	4.0
PERSONS IN UNIT						
Owner-occupied housing units	**8 430**	**30 856**	**93**	**173**	**184**	**30 698**
1 person	1 411	5 091	18	25	25	5 069
2 persons	2 897	10 435	28	39	65	10 377
3 persons	1 601	6 136	12	40	38	6 104
4 persons	1 618	6 206	17	48	38	6 174
5 persons	632	2 182	13	17	13	2 171
6 persons	196	589	5	4	2	588
7 or more persons	75	217	–	–	3	215
Median	2.47	2.49	2.54	3.06	2.55	2.49
Renter-occupied housing units	**2 908**	**16 737**	**189**	**221**	**187**	**16 593**
1 person	932	5 838	68	55	58	5 794
2 persons	844	5 716	51	73	64	5 664
3 persons	508	2 651	28	40	29	2 634
4 persons	392	1 603	28	35	21	1 584
5 persons	159	615	8	14	6	610
6 persons	59	197	3	1	5	193
7 or more persons	14	117	3	3	4	114
Median	2.12	1.94	2.02	2.26	2.05	1.94
PERSONS PER ROOM						
Owner-occupied housing units	**8 430**	**30 856**	**93**	**173**	**184**	**30 698**
0.50 or less	5 859	22 501	68	116	128	22 388
0.51 to 0.75	1 671	5 964	16	37	41	5 932
0.76 to 1.00	790	2 158	8	16	13	2 146
1.01 to 1.50	88	199	1	4	1	199
1.51 or more	22	34	–	–	1	33
Mean	.44	.43	.44	.45	.43	.43
Renter-occupied housing units	**2 908**	**16 737**	**189**	**221**	**187**	**16 593**
0.50 or less	1 701	10 226	93	100	100	10 149
0.51 to 0.75	592	3 642	37	43	40	3 610
0.76 to 1.00	496	2 460	41	51	38	2 431
1.01 to 1.50	90	296	16	17	8	290
1.51 or more	29	113	2	10	1	113
Mean	.52	.53	.62	.67	.60	.53

TIPSII [UPF] GH150 CENSUS90 72583600 06/19/92 10:46 AM MACHINE: C DATA:CENSUS90*H1TIPSDA50. 06/12/92 17:21:04 TAPE: NONE FRAME: 81
TSF:CENSUS90*92. 06/15/92 09:17:26 UTF:CENSUS90*93. 06/15/92 09:17:26 META:CENSUS90*H1TABLES50. 06/15/92 09:21:55

Table 52. **Occupancy, Structural, and Utilization Characteristics of Housing Units by Race and Hispanic Origin of Householder: 1990**—Con.

[Threshold and complementary threshold are 400 persons. For definitions of terms and meanings of symbols, see text]

County	Franklin County		Rutland County	Washington County			Windham County	Windsor County
	White	American Indian, Eskimo, or Aleut	White	White	Hispanic origin (of any race)	White, not of Hispanic origin	White	White
Occupied housing units	**14 078**	**199**	**23 567**	**20 816**	**248**	**20 580**	**16 118**	**21 362**
POPULATION								
Persons in occupied housing units	38 714	621	59 455	52 060	581	51 516	40 097	52 826
Per occupied housing unit	2.75	3.12	2.52	2.50	2.34	2.50	2.49	2.47
Owner-occupied housing units	29 525	352	43 482	38 600	439	38 176	27 472	38 749
Per owner-occupied housing unit	2.88	3.23	2.69	2.69	2.43	2.70	2.64	2.61
Renter-occupied housing units	9 189	269	15 973	13 460	142	13 340	12 625	14 077
Per renter-occupied housing unit	2.40	2.99	2.16	2.07	2.12	2.07	2.20	2.17
TENURE								
Owner-occupied housing units	10 256	109	16 166	14 324	181	14 147	10 390	14 866
Percent of occupied housing units	72.9	54.8	68.6	68.8	73.0	68.7	64.5	69.6
Renter-occupied housing units	3 822	90	7 401	6 492	67	6 433	5 728	6 496
UNITS IN STRUCTURE								
Occupied housing units	**14 078**	**199**	**23 567**	**20 816**	**248**	**20 580**	**16 118**	**21 362**
1, detached	9 300	93	14 586	12 654	154	12 505	9 693	13 829
1, attached	138	1	267	363	5	359	267	374
2	1 422	21	2 889	1 979	38	1 942	1 552	1 652
3 or 4	870	22	1 971	1 855	17	1 840	1 505	1 455
5 to 9	405	12	1 024	1 344	9	1 337	906	1 074
10 to 19	102	2	336	469	3	466	216	275
20 to 49	189	1	140	182	1	181	228	160
50 or more	–	–	134	241	5	236	147	165
Mobile home or trailer	1 530	46	1 938	1 523	12	1 512	1 346	2 053
Other	122	1	282	206	4	202	258	325
ROOMS								
Owner-occupied housing units	**10 256**	**109**	**16 166**	**14 324**	**181**	**14 147**	**10 390**	**14 866**
1 room	20	–	27	31	–	31	26	39
2 rooms	42	2	78	97	1	97	97	94
3 rooms	198	2	339	298	2	296	364	412
4 rooms	1 218	16	1 659	1 605	16	1 590	1 372	1 792
5 rooms	2 478	32	3 227	2 888	37	2 851	2 204	3 092
6 rooms	2 368	27	3 766	3 204	44	3 160	2 362	3 440
7 rooms	1 665	13	2 863	2 644	36	2 610	1 662	2 510
8 rooms	1 095	7	2 000	1 746	22	1 724	1 061	1 596
9 or more rooms	1 172	10	2 207	1 811	23	1 788	1 242	1 891
Median	6.0	5.6	6.2	6.2	6.3	6.2	6.0	6.1
Renter-occupied housing units	**3 822**	**90**	**7 401**	**6 492**	**67**	**6 433**	**5 728**	**6 496**
1 room	38	–	209	204	3	201	222	202
2 rooms	191	4	681	657	3	655	572	575
3 rooms	763	18	1 710	1 576	23	1 554	1 296	1 476
4 rooms	1 090	27	1 923	1 708	15	1 696	1 412	1 772
5 rooms	822	24	1 362	1 136	6	1 130	1 084	1 107
6 rooms	477	13	836	684	11	674	623	688
7 rooms	215	1	331	286	3	285	259	338
8 rooms	108	3	160	123	–	123	132	169
9 or more rooms	118	–	189	118	3	115	128	169
Median	4.3	4.4	4.1	4.0	3.8	4.0	4.0	4.1
PERSONS IN UNIT								
Owner-occupied housing units	**10 256**	**109**	**16 166**	**14 324**	**181**	**14 147**	**10 390**	**14 866**
1 person	1 536	10	2 884	2 682	37	2 646	1 935	2 814
2 persons	3 395	33	5 781	5 012	77	4 935	3 888	5 676
3 persons	1 960	23	3 042	2 565	33	2 532	1 831	2 579
4 persons	2 101	20	2 962	2 677	24	2 655	1 762	2 577
5 persons	850	15	1 095	992	7	985	708	901
6 persons	298	5	284	287	3	285	201	236
7 or more persons	116	3	118	109	–	109	65	83
Median	2.60	3.00	2.40	2.39	2.19	2.40	2.34	2.31
Renter-occupied housing units	**3 822**	**90**	**7 401**	**6 492**	**67**	**6 433**	**5 728**	**6 496**
1 person	1 265	15	2 900	2 767	23	2 744	2 202	2 560
2 persons	1 100	22	2 216	1 863	23	1 844	1 680	1 914
3 persons	614	19	1 104	949	13	938	858	942
4 persons	476	21	754	598	6	594	619	700
5 persons	261	9	293	211	2	209	253	253
6 persons	76	4	104	67	–	67	78	97
7 or more persons	30	–	30	37	–	37	38	30
Median	2.09	2.92	1.86	1.76	1.96	1.76	1.89	1.86
PERSONS PER ROOM								
Owner-occupied housing units	**10 256**	**109**	**16 166**	**14 324**	**181**	**14 147**	**10 390**	**14 866**
0.50 or less	6 702	62	11 723	10 394	143	10 252	7 404	10 919
0.51 to 0.75	2 152	22	2 998	2 642	26	2 617	1 892	2 577
0.76 to 1.00	1 252	22	1 276	1 174	10	1 165	938	1 209
1.01 to 1.50	132	2	136	96	1	95	132	127
1.51 or more	18	1	33	18	1	18	24	34
Mean	.46	.55	.42	.42	.37	.42	.43	.41
Renter-occupied housing units	**3 822**	**90**	**7 401**	**6 492**	**67**	**6 433**	**5 728**	**6 496**
0.50 or less	2 326	34	4 670	4 230	43	4 192	3 450	4 115
0.51 to 0.75	802	24	1 465	1 215	13	1 202	1 148	1 274
0.76 to 1.00	571	23	1 074	893	7	888	978	922
1.01 to 1.50	105	7	150	122	3	120	109	132
1.51 or more	18	2	42	32	1	31	43	53
Mean	.52	.67	.50	.50	.50	.50	.52	.50

TIPSII [UPF] GH150 CENSUS90 72583600 06/19/92 10:46 AM MACHINE: C DATA:CENSUS90*H1TIPSDA50. 06/12/92 17:21:04 TAPE: NONE FRAME: 82
TSF:CENSUS90*92. 06/15/92 09:17:26 UTF:CENSUS90*93. 06/15/92 09:17:26 META:CENSUS90*H1TABLES50. 06/15/92 09:21:55

Table 53. **Age of Householder and Financial Characteristics of Housing Units by Race and Hispanic Origin of Householder: 1990**

[Threshold and complementary threshold are 400 persons. For definitions of terms and meanings of symbols, see text]

County	Addison County	Chittenden County				
	White	White	Black	Asian or Pacific Islander	Hispanic origin (of any race)	White, not of Hispanic origin
Occupied housing units	**11 338**	**47 593**	**282**	**394**	**371**	**47 291**
AGE OF HOUSEHOLDER						
Owner-occupied housing units	**8 430**	**30 856**	**93**	**173**	**184**	**30 698**
Under 25 years	117	515	3	7	4	511
25 to 34 years	1 408	6 244	17	39	48	6 207
35 to 44 years	2 374	8 749	31	67	60	8 699
45 to 54 years	1 528	6 084	28	33	36	6 051
55 to 64 years	1 212	4 399	8	21	18	4 383
65 to 74 years	1 100	2 982	5	5	10	2 972
75 years and over	691	1 883	1	1	8	1 875
Renter-occupied housing units	**2 908**	**16 737**	**189**	**221**	**187**	**16 593**
Under 25 years	391	3 787	20	78	45	3 755
25 to 34 years	1 036	6 019	87	89	77	5 956
35 to 44 years	635	2 960	53	32	43	2 927
45 to 54 years	264	1 238	13	12	10	1 232
55 to 64 years	185	850	9	6	4	846
65 to 74 years	193	884	6	2	4	881
75 years and over	204	999	1	2	4	996
HOUSEHOLDER 65 YEARS AND OVER						
Occupied housing units	**2 188**	**6 748**	**13**	**10**	**26**	**6 724**
1-person households	911	3 242	3	4	14	3 230
Mean number of persons per room	.30	.31	.43	.38	.33	.31
Units in structure:						
1, detached or attached	1 570	4 111	5	7	9	4 102
2 or more	353	2 154	7	3	14	2 142
Mobile home, trailer, or other	265	483	1	–	3	480
Specified owner	1 060	3 352	3	6	8	3 344
Mean value (dollars)	99 600	121 300	84 200	155 400	95 000	121 400
Specified renter	364	1 852	7	4	8	1 846
Mean contract rent (dollars)	295	306	216	378	420	306
VALUE						
Specified owner-occupied housing units	**4 578**	**21 725**	**60**	**138**	**121**	**21 622**
Less than $20,000	41	25	1	–	–	25
$20,000 to $29,999	52	42	–	–	–	42
$30,000 to $39,999	97	67	–	–	–	67
$40,000 to $49,999	148	149	–	–	–	149
$50,000 to $59,999	251	320	1	–	1	319
$60,000 to $69,999	346	583	2	2	2	581
$70,000 to $79,999	533	1 133	2	2	5	1 128
$80,000 to $89,999	621	2 048	5	10	10	2 039
$90,000 to $99,999	604	2 696	9	13	19	2 679
$100,000 to $124,999	881	5 449	21	36	26	5 428
$125,000 to $149,999	469	3 825	7	22	28	3 802
$150,000 to $174,999	222	2 049	6	16	14	2 036
$175,000 to $199,999	106	1 116	2	10	9	1 110
$200,000 to $249,999	115	1 048	–	13	3	1 045
$250,000 to $299,999	45	514	3	9	2	513
$300,000 to $399,999	27	358	–	3	1	357
$400,000 to $499,999	10	135	1	2	1	134
$500,000 or more	10	168	–	–	–	168
Median (dollars)	93 300	117 400	111 900	131 800	122 600	117 400
Mean (dollars)	104 000	134 700	126 400	154 100	132 000	134 700
Owner-occupied mobile homes or trailers	**1 024**	**2 345**	**5**	**4**	**10**	**2 336**
Median (dollars)	31 000	33 800	26 300	30 000	47 500	33 700
Mean (dollars)	38 800	41 100	26 500	30 000	58 800	41 000
CONTRACT RENT						
Specified renter-occupied housing units	**2 567**	**16 418**	**189**	**220**	**186**	**16 275**
Less than $100	36	226	1	2	2	224
$100 to $149	85	575	2	1	2	573
$150 to $199	84	413	7	3	3	411
$200 to $249	128	570	8	3	6	565
$250 to $299	185	769	8	9	3	767
$300 to $349	368	1 341	13	20	17	1 330
$350 to $399	399	1 845	17	22	16	1 835
$400 to $449	396	1 962	23	22	22	1 945
$450 to $499	229	1 762	25	14	26	1 741
$500 to $549	158	1 519	21	29	21	1 500
$550 to $599	65	1 322	14	23	17	1 308
$600 to $649	58	1 112	17	25	15	1 102
$650 to $699	40	652	6	15	9	645
$700 to $749	31	378	8	7	6	372
$750 to $999	30	994	17	14	10	986
$1,000 or more	7	440	1	8	5	437
No cash rent	268	538	1	3	6	534
Median (dollars)	383	456	477	516	485	455
Mean (dollars)	388	483	496	534	510	483
MEALS INCLUDED IN RENT						
Specified renter-occupied housing units	**2 567**	**16 418**	**189**	**220**	**186**	**16 275**
With meals included in rent	4	26	–	–	1	25
No meals included in rent	2 295	15 854	188	217	179	15 716
No cash rent	268	538	1	3	6	534

TIPSII [UPF] GH150 CENSUS90 72583600 06/19/92 10:46 AM MACHINE: C DATA:CENSUS90*H1TIPSDA50. 06/12/92 17:21:04 TAPE: NONE FRAME: 83
TSF:CENSUS90*92. 06/15/92 09:17:26 UTF:CENSUS90*93. 06/15/92 09:17:26 META:CENSUS90*H1TABLES50. 06/15/92 09:21:55

Table 53. **Age of Householder and Financial Characteristics of Housing Units by Race and Hispanic Origin of Householder: 1990**—Con.

[Threshold and complementary threshold are 400 persons. For definitions of terms and meanings of symbols, see text]

County	Franklin County		Rutland County	Washington County			Windham County	Windsor County
	White	American Indian, Eskimo, or Aleut	White	White	Hispanic origin (of any race)	White, not of Hispanic origin	White	White
Occupied housing units	**14 078**	**199**	**23 567**	**20 816**	**248**	**20 580**	**16 118**	**21 362**
AGE OF HOUSEHOLDER								
Owner-occupied housing units	**10 256**	**109**	**16 166**	**14 324**	**181**	**14 147**	**10 390**	**14 866**
Under 25 years	201	1	247	199	1	198	124	148
25 to 34 years	2 158	9	2 396	2 196	21	2 176	1 466	1 989
35 to 44 years	2 687	34	3 911	3 856	39	3 819	2 828	3 651
45 to 54 years	1 739	33	2 927	2 739	27	2 712	1 870	2 728
55 to 64 years	1 474	21	2 589	2 179	37	2 143	1 585	2 357
65 to 74 years	1 222	8	2 407	1 776	36	1 740	1 461	2 374
75 years and over	775	3	1 689	1 379	20	1 359	1 056	1 619
Renter-occupied housing units	**3 822**	**90**	**7 401**	**6 492**	**67**	**6 433**	**5 728**	**6 496**
Under 25 years	553	12	1 058	795	6	790	699	723
25 to 34 years	1 234	29	2 322	2 067	28	2 042	1 897	2 211
35 to 44 years	670	30	1 431	1 292	13	1 281	1 249	1 389
45 to 54 years	318	11	668	601	6	596	576	629
55 to 64 years	280	2	553	438	2	437	389	444
65 to 74 years	352	4	645	525	6	519	442	517
75 years and over	415	2	724	774	6	768	476	583
HOUSEHOLDER 65 YEARS AND OVER								
Occupied housing units	**2 764**	**17**	**5 465**	**4 454**	**68**	**4 386**	**3 435**	**5 093**
1-person households	1 323	5	2 569	2 303	25	2 278	1 637	2 251
Mean number of persons per room	.30	.38	.29	.30	.30	.30	.30	.30
Units in structure:								
1, detached or attached	1 722	13	3 610	2 606	49	2 557	2 222	3 475
2 or more	776	4	1 455	1 480	19	1 461	925	1 059
Mobile home, trailer, or other	266	–	400	368	–	368	288	559
Specified owner	1 304	10	2 755	1 978	43	1 935	1 436	2 418
Mean value (dollars)	74 800	50 500	95 300	88 500	87 700	88 500	101 000	109 600
Specified renter	732	5	1 332	1 272	12	1 260	879	1 049
Mean contract rent (dollars)	251	122	273	259	207	259	286	293
VALUE								
Specified owner-occupied housing units	**6 316**	**71**	**10 374**	**8 935**	**128**	**8 810**	**5 921**	**8 833**
Less than $20,000	105	3	62	54	–	54	63	73
$20,000 to $29,999	152	8	109	93	–	93	82	101
$30,000 to $39,999	295	5	228	235	4	232	138	203
$40,000 to $49,999	408	8	347	358	5	354	172	292
$50,000 to $59,999	507	9	557	523	7	516	308	524
$60,000 to $69,999	697	12	762	873	10	863	417	658
$70,000 to $79,999	887	7	1 176	1 162	17	1 145	580	857
$80,000 to $89,999	895	7	1 468	1 357	24	1 333	699	1 005
$90,000 to $99,999	744	5	1 303	1 054	16	1 039	691	974
$100,000 to $124,999	811	3	1 755	1 539	25	1 514	1 126	1 445
$125,000 to $149,999	389	3	1 107	761	10	751	687	938
$150,000 to $174,999	192	–	584	423	5	418	383	601
$175,000 to $199,999	77	1	357	189	2	187	219	350
$200,000 to $249,999	88	–	295	200	1	199	178	344
$250,000 to $299,999	35	–	135	73	1	72	101	213
$300,000 to $399,999	26	–	93	28	–	28	51	148
$400,000 to $499,999	5	–	21	7	–	7	15	63
$500,000 or more	3	–	15	6	1	5	11	44
Median (dollars)	81 200	62 500	93 700	88 600	88 800	88 600	97 300	97 200
Mean (dollars)	87 600	64 500	107 000	98 400	99 200	98 400	110 100	117 200
Owner-occupied mobile homes or trailers	**1 179**	**26**	**1 570**	**1 322**	**7**	**1 316**	**1 110**	**1 644**
Median (dollars)	30 200	28 800	29 800	28 600	22 500	28 700	27 700	32 100
Mean (dollars)	35 900	34 200	38 600	35 100	35 400	35 100	36 400	38 400
CONTRACT RENT								
Specified renter-occupied housing units	**3 558**	**87**	**7 069**	**6 221**	**66**	**6 163**	**5 310**	**5 989**
Less than $100	68	8	141	230	4	226	64	100
$100 to $149	217	4	359	382	5	378	242	266
$150 to $199	223	10	333	347	7	341	248	326
$200 to $249	299	8	444	464	1	463	302	350
$250 to $299	450	12	543	697	9	688	451	461
$300 to $349	571	10	904	1 019	5	1 014	668	706
$350 to $399	554	13	1 112	911	11	902	746	828
$400 to $449	393	11	1 110	739	9	733	750	837
$450 to $499	190	2	695	494	7	487	533	480
$500 to $549	114	5	423	265	1	264	362	412
$550 to $599	63	1	230	143	4	139	196	217
$600 to $649	29	–	147	132	–	132	146	233
$650 to $699	21	–	68	52	–	52	104	130
$700 to $749	7	–	29	30	–	30	59	73
$750 to $999	17	–	53	47	1	47	46	123
$1,000 or more	4	–	14	10	1	9	14	48
No cash rent	338	3	464	259	1	258	379	399
Median (dollars)	326	300	372	341	355	341	381	385
Mean (dollars)	329	294	369	343	347	343	384	395
MEALS INCLUDED IN RENT								
Specified renter-occupied housing units	**3 558**	**87**	**7 069**	**6 221**	**66**	**6 163**	**5 310**	**5 989**
With meals included in rent	2	–	20	3	–	3	30	27
No meals included in rent	3 218	84	6 585	5 959	65	5 902	4 901	5 563
No cash rent	338	3	464	259	1	258	379	399

TIPSII [UPF] GH150 CENSUS90 72583600 06/19/92 10:46 AM MACHINE: C DATA:CENSUS90*H1TIPSDA50. 06/12/92 17:21:04 TAPE: NONE FRAME: 84
TSF:CENSUS90*92. 06/15/92 09:17:26 UTF:CENSUS90*93. 06/15/92 09:17:26 META:CENSUS90*H1TABLES50. 06/15/92 09:21:55

Table 54. **Occupancy, Structural, and Utilization Characteristics of Housing Units With a Householder of Selected Racial Groups: 1990**

[Threshold is 400 persons. For definitions of terms and meanings of symbols, see text]

County	Chittenden County	Franklin County
	All Asian	American Indian
Occupied housing units	**390**	**199**
POPULATION		
Persons in occupied housing units	1 075	621
Per occupied housing unit	2.76	3.12
Owner-occupied housing units	521	352
Per owner-occupied housing unit	3.03	3.23
Renter-occupied housing units	554	269
Per renter-occupied housing unit	2.54	2.99
TENURE		
Owner-occupied housing units	172	109
Percent of occupied housing units	44.1	54.8
Renter-occupied housing units	218	90
UNITS IN STRUCTURE		
Occupied housing units	**390**	**199**
1, detached	151	93
1, attached	32	1
2	33	21
3 or 4	53	22
5 to 9	67	12
10 to 19	34	2
20 to 49	6	1
50 or more	6	–
Mobile home or trailer	4	46
Other	4	1
ROOMS		
Owner-occupied housing units	**172**	**109**
1 room	–	–
2 rooms	1	2
3 rooms	6	2
4 rooms	17	16
5 rooms	29	32
6 rooms	30	27
7 rooms	28	13
8 rooms	30	7
9 or more rooms	31	10
Median	6.6	5.6
Renter-occupied housing units	**218**	**90**
1 room	13	–
2 rooms	31	4
3 rooms	45	18
4 rooms	69	27
5 rooms	41	24
6 rooms	11	13
7 rooms	3	1
8 rooms	3	3
9 or more rooms	2	–
Median	3.8	4.4
PERSONS IN UNIT		
Owner-occupied housing units	**172**	**109**
1 person	25	10
2 persons	39	33
3 persons	39	23
4 persons	48	20
5 persons	17	15
6 persons	4	5
7 or more persons	–	3
Median	3.06	3.00
Renter-occupied housing units	**218**	**90**
1 person	54	15
2 persons	72	22
3 persons	39	19
4 persons	35	21
5 persons	14	9
6 persons	1	4
7 or more persons	3	–
Median	2.26	2.92
PERSONS PER ROOM		
Owner-occupied housing units	**172**	**109**
0.50 or less	116	62
0.51 to 0.75	36	22
0.76 to 1.00	16	22
1.01 to 1.50	4	2
1.51 or more	–	1
Mean	.45	.55
Renter-occupied housing units	**218**	**90**
0.50 or less	98	34
0.51 to 0.75	42	24
0.76 to 1.00	51	23
1.01 to 1.50	17	7
1.51 or more	10	2
Mean	.67	.67

TIPSII [UPF] GH150 CENSUS90 72583600 06/19/92 10:46 AM MACHINE: C DATA:CENSUS90*H1TIPSDA50. 06/12/92 17:21:04 TAPE: NONE FRAME: 85
TSF:CENSUS90*92. 06/15/92 09:17:26 UTF:CENSUS90*93. 06/15/92 09:17:26 META:CENSUS90*H1TABLES50. 06/15/92 09:21:55

Table 55. **Age of Householder and Financial Characteristics of Housing Units With a Householder of Selected Racial Groups: 1990**

[Threshold is 400 persons. For definitions of terms and meanings of symbols, see text]

County	Chittenden County	Franklin County
	All Asian	American Indian
Occupied housing units	**390**	**199**
AGE OF HOUSEHOLDER		
Owner-occupied housing units	**172**	**109**
Under 25 years	6	1
25 to 34 years	39	9
35 to 44 years	67	34
45 to 54 years	33	33
55 to 64 years	21	21
65 to 74 years	5	8
75 years and over	1	3
Renter-occupied housing units	**218**	**90**
Under 25 years	77	12
25 to 34 years	88	29
35 to 44 years	31	30
45 to 54 years	12	11
55 to 64 years	6	2
65 to 74 years	2	4
75 years and over	2	2
HOUSEHOLDER 65 YEARS AND OVER		
Occupied housing units	**10**	**17**
1-person households	4	5
Mean number of persons per room	.38	.38
Units in structure:		
1, detached or attached	7	13
2 or more	3	4
Mobile home, trailer, or other	–	–
Specified owner	6	10
Mean value (dollars)	155 400	50 500
Specified renter	4	5
Mean contract rent (dollars)	378	122
VALUE		
Specified owner-occupied housing units	**137**	**71**
Less than $20,000	–	3
$20,000 to $29,999	–	8
$30,000 to $39,999	–	5
$40,000 to $49,999	–	8
$50,000 to $59,999	–	9
$60,000 to $69,999	2	12
$70,000 to $79,999	2	7
$80,000 to $89,999	10	7
$90,000 to $99,999	12	5
$100,000 to $124,999	36	3
$125,000 to $149,999	22	3
$150,000 to $174,999	16	–
$175,000 to $199,999	10	1
$200,000 to $249,999	13	–
$250,000 to $299,999	9	–
$300,000 to $399,999	3	–
$400,000 to $499,999	2	–
$500,000 or more	–	–
Median (dollars)	132 400	62 500
Mean (dollars)	154 500	64 500
Owner-occupied mobile homes or trailers	**4**	**26**
Median (dollars)	30 000	28 800
Mean (dollars)	30 000	34 200
CONTRACT RENT		
Specified renter-occupied housing units	**217**	**87**
Less than $100	2	8
$100 to $149	1	4
$150 to $199	3	10
$200 to $249	3	8
$250 to $299	9	12
$300 to $349	20	10
$350 to $399	22	13
$400 to $449	20	11
$450 to $499	13	2
$500 to $549	29	5
$550 to $599	23	1
$600 to $649	25	–
$650 to $699	15	–
$700 to $749	7	–
$750 to $999	14	–
$1,000 or more	8	–
No cash rent	3	3
Median (dollars)	518	300
Mean (dollars)	536	294
MEALS INCLUDED IN RENT		
Specified renter-occupied housing units	**217**	**87**
With meals included in rent	–	–
No meals included in rent	214	84
No cash rent	3	3

TIPSII [UPF] GH150 CENSUS90 72583600 06/19/92 10:46 AM MACHINE: C DATA:CENSUS90*H1TIPSDA50. 06/12/92 17:21:04 TAPE: NONE FRAME: 86
TSF:CENSUS90*92. 06/15/92 09:17:26 UTF:CENSUS90*93. 06/15/92 09:17:26 META:CENSUS90*H1TABLES50. 06/15/92 09:21:55

Table 56. Occupancy, Structural, and Utilization Characteristics of Housing Units With a Householder of Hispanic Origin by Type: 1990

[Householders of Hispanic origin may be of any race. Threshold is 400 persons. For definitions of terms and meanings of symbols, see text]

County	Chittenden County	Washington County
	Other Hispanic	Other Hispanic
Occupied housing units	**232**	**204**
POPULATION		
Persons in occupied housing units	616	461
Per occupied housing unit	2.66	2.26
Owner-occupied housing units	347	377
Per owner-occupied housing unit	2.87	2.36
Renter-occupied housing units	269	84
Per renter-occupied housing unit	2.42	1.91
TENURE		
Owner-occupied housing units	121	160
Percent of occupied housing units	52.2	78.4
Renter-occupied housing units	111	44
UNITS IN STRUCTURE		
Occupied housing units	**232**	**204**
1, detached	98	134
1, attached	22	4
2	27	31
3 or 4	26	14
5 to 9	23	4
10 to 19	12	2
20 to 49	9	1
50 or more	5	5
Mobile home or trailer	6	5
Other	4	4
ROOMS		
Owner-occupied housing units	**121**	**160**
1 room	1	–
2 rooms	1	–
3 rooms	1	1
4 rooms	10	15
5 rooms	25	34
6 rooms	17	38
7 rooms	24	32
8 rooms	23	21
9 or more rooms	19	19
Median	6.7	6.3
Renter-occupied housing units	**111**	**44**
1 room	4	1
2 rooms	10	2
3 rooms	31	19
4 rooms	32	9
5 rooms	21	3
6 rooms	5	7
7 rooms	1	2
8 rooms	1	–
9 or more rooms	6	1
Median	3.8	3.5
PERSONS IN UNIT		
Owner-occupied housing units	**121**	**160**
1 person	14	31
2 persons	44	75
3 persons	25	29
4 persons	26	18
5 persons	9	5
6 persons	1	2
7 or more persons	2	–
Median	2.60	2.15
Renter-occupied housing units	**111**	**44**
1 person	35	20
2 persons	34	13
3 persons	23	6
4 persons	9	5
5 persons	4	–
6 persons	2	–
7 or more persons	4	–
Median	2.10	1.65
PERSONS PER ROOM		
Owner-occupied housing units	**121**	**160**
0.50 or less	87	131
0.51 to 0.75	25	22
0.76 to 1.00	8	6
1.01 to 1.50	–	1
1.51 or more	1	–
Mean	.43	.36
Renter-occupied housing units	**111**	**44**
0.50 or less	57	30
0.51 to 0.75	28	8
0.76 to 1.00	21	3
1.01 to 1.50	4	3
1.51 or more	1	–
Mean	.59	.47

TIPSII [UPF] GH150 CENSUS90 72583600 06/19/92 10:46 AM MACHINE: C DATA:CENSUS90*H1TIPSDA50. 06/12/92 17:21:04 TAPE: NONE FRAME: 87
TSF:CENSUS90*92. 06/15/92 09:17:26 UTF:CENSUS90*93. 06/15/92 09:17:26 META:CENSUS90*H1TABLES50. 06/15/92 09:21:55

Table 57. Age of Householder and Financial Characteristics of Housing Units With a Householder of Hispanic Origin by Type: 1990

[Householders of Hispanic origin may be of any race. Threshold is 400 persons. For definitions of terms and meanings of symbols, see text]

County	Chittenden County	Washington County
	Other Hispanic	Other Hispanic
Occupied housing units	**232**	**204**
AGE OF HOUSEHOLDER		
Owner-occupied housing units	**121**	**160**
Under 25 years	1	1
25 to 34 years	31	18
35 to 44 years	39	31
45 to 54 years	24	23
55 to 64 years	12	36
65 to 74 years	8	33
75 years and over	6	18
Renter-occupied housing units	**111**	**44**
Under 25 years	29	4
25 to 34 years	42	16
35 to 44 years	29	7
45 to 54 years	5	3
55 to 64 years	4	2
65 to 74 years	1	6
75 years and over	1	6
HOUSEHOLDER 65 YEARS AND OVER		
Occupied housing units	**16**	**63**
1-person households	6	22
Mean number of persons per room	.38	.30
Units in structure:		
1, detached or attached	8	46
2 or more	6	17
Mobile home, trailer, or other	2	–
Specified owner	7	41
Mean value (dollars)	101 100	87 400
Specified renter	2	12
Mean contract rent (dollars)	544	207
VALUE		
Specified owner-occupied housing units	**78**	**118**
Less than $20,000	–	–
$20,000 to $29,999	–	–
$30,000 to $39,999	–	3
$40,000 to $49,999	–	4
$50,000 to $59,999	–	7
$60,000 to $69,999	2	10
$70,000 to $79,999	1	16
$80,000 to $89,999	7	23
$90,000 to $99,999	7	14
$100,000 to $124,999	16	22
$125,000 to $149,999	18	10
$150,000 to $174,999	12	5
$175,000 to $199,999	9	2
$200,000 to $249,999	3	1
$250,000 to $299,999	2	1
$300,000 to $399,999	1	–
$400,000 to $499,999	–	–
$500,000 or more	–	–
Median (dollars)	133 300	88 300
Mean (dollars)	140 400	96 000
Owner-occupied mobile homes or trailers	**5**	**3**
Median (dollars)	62 500	22 500
Mean (dollars)	51 000	33 000
CONTRACT RENT		
Specified renter-occupied housing units	**110**	**44**
Less than $100	2	1
$100 to $149	2	4
$150 to $199	1	6
$200 to $249	2	1
$250 to $299	2	9
$300 to $349	11	4
$350 to $399	9	7
$400 to $449	12	5
$450 to $499	15	4
$500 to $549	16	1
$550 to $599	12	2
$600 to $649	9	–
$650 to $699	3	–
$700 to $749	3	–
$750 to $999	5	–
$1,000 or more	3	–
No cash rent	3	–
Median (dollars)	490	308
Mean (dollars)	503	315
MEALS INCLUDED IN RENT		
Specified renter-occupied housing units	**110**	**44**
With meals included in rent	1	–
No meals included in rent	106	44
No cash rent	3	–

TIPSII [UPF] GH150 CENSUS90 72583600 06/19/92 10:46 AM MACHINE: C DATA:CENSUS90*H1TIPSDA50. 06/12/92 17:21:04 TAPE: NONE FRAME: 88
TSF:CENSUS90*92. 06/15/92 09:17:26 UTF:CENSUS90*93. 06/15/92 09:17:26 META:CENSUS90*H1TABLES50. 06/15/92 09:21:55

Table 58. Occupancy, Structural Characteristics, and Age of Householder: 1990

[For definitions of terms and meanings of symbols, see text]

Place and [In Selected States] County Subdivision [10,000 or More Persons]	Bennington town	Brattleboro town	Burlington city	Colchester town	Essex town	Rutland city	South Burlington city
All housing units	**6 392**	**5 551**	**15 480**	**5 922**	**6 310**	**8 083**	**5 437**
POPULATION							
All persons	**16 451**	**12 241**	**39 127**	**14 731**	**16 498**	**18 230**	**12 809**
Persons in occupied housing units	15 230	11 712	33 654	13 238	16 493	17 414	12 553
Per occupied housing unit	2.55	2.30	2.29	2.62	2.73	2.32	2.42
Owner-occupied housing units	10 114	6 455	14 866	9 861	12 955	10 323	9 316
Per owner-occupied housing unit	2.72	2.55	2.52	2.77	2.90	2.57	2.51
Renter-occupied housing units	5 116	5 257	18 788	3 377	3 538	7 091	3 237
Per renter-occupied housing unit	2.25	2.06	2.14	2.27	2.25	2.02	2.20
TENURE BY RACE AND HISPANIC ORIGIN OF HOUSEHOLDER							
Occupied housing units	**5 983**	**5 092**	**14 680**	**5 047**	**6 046**	**7 518**	**5 178**
Owner-occupied housing units	3 714	2 534	5 907	3 561	4 473	4 016	3 709
Percent of occupied housing units	62.1	49.8	40.2	70.6	74.0	53.4	71.6
White	3 694	2 516	5 849	3 538	4 400	4 003	3 645
Black	7	3	20	7	17	5	13
American Indian, Eskimo, or Aleut	2	–	3	3	5	1	3
Asian or Pacific Islander	11	13	28	12	47	7	45
Other race	–	2	7	1	4	–	3
Hispanic origin (of any race)	16	5	35	21	36	8	27
White, not of Hispanic origin	3 679	2 513	5 820	3 518	4 369	3 995	3 623
Renter-occupied housing units	2 269	2 558	8 773	1 486	1 573	3 502	1 469
White	2 238	2 496	8 465	1 444	1 531	3 458	1 414
Black	6	20	111	11	24	17	13
American Indian, Eskimo, or Aleut	6	7	43	9	3	11	8
Asian or Pacific Islander	16	23	123	21	11	9	34
Other race	3	12	31	1	4	7	–
Hispanic origin (of any race)	21	30	103	17	20	16	17
White, not of Hispanic origin	2 221	2 477	8 396	1 430	1 513	3 450	1 398
VACANCY STATUS							
Vacant housing units	**409**	**459**	**800**	**875**	**264**	**565**	**259**
For sale only	51	65	85	92	102	61	79
For rent	173	196	362	111	81	292	70
Rented or sold, not occupied	30	37	60	34	34	22	27
For seasonal, recreational, or occasional use	65	84	126	561	14	42	54
For migrant workers	1	–	1	–	–	2	–
Other vacant	89	77	166	77	33	146	29
Boarded up	13	2	12	6	2	22	–
UNITS IN STRUCTURE							
All housing units	**6 392**	**5 551**	**15 480**	**5 922**	**6 310**	**8 083**	**5 437**
1, detached	3 343	2 170	5 237	3 397	4 051	3 450	2 862
1, attached	81	165	549	571	674	103	864
2	757	638	2 530	453	368	1 524	293
3 or 4	781	902	2 776	349	360	1 392	411
5 to 9	370	751	2 233	257	552	800	422
10 to 19	139	188	951	73	122	225	258
20 to 49	206	190	448	95	10	84	111
50 or more	–	110	433	–	55	138	76
Mobile home or trailer	629	387	131	677	70	220	7
Other	86	50	192	50	48	147	133
Owner-occupied housing units	**3 714**	**2 534**	**5 907**	**3 561**	**4 473**	**4 016**	**3 709**
1, detached	2 864	1 826	4 461	2 483	3 719	3 055	2 541
1, attached	35	91	340	255	368	56	579
2	196	184	545	123	66	506	76
3 or 4	46	66	223	49	56	145	149
5 or more	25	16	171	33	191	25	286
Mobile home or trailer	518	343	117	611	53	192	5
Other	30	8	50	7	20	37	73
Renter-occupied housing units	**2 269**	**2 558**	**8 773**	**1 486**	**1 573**	**3 502**	**1 469**
1, detached	326	205	575	267	237	283	238
1, attached	33	40	172	238	242	35	205
2	484	409	1 854	280	275	896	198
3 or 4	673	765	2 401	275	271	1 106	236
5 to 9	330	678	2 004	207	357	660	205
10 to 19	100	144	827	67	90	208	160
20 to 49	199	168	383	89	9	82	102
50 or more	–	99	424	–	54	135	74
Mobile home or trailer	80	20	8	35	13	22	1
Other	44	30	125	28	25	75	50
Occupied housing units	**5 983**	**5 092**	**14 680**	**5 047**	**6 046**	**7 518**	**5 178**
AGE OF HOUSEHOLDER							
Owner-occupied housing units	**3 714**	**2 534**	**5 907**	**3 561**	**4 473**	**4 016**	**3 709**
Under 25 years	63	44	86	64	46	54	71
25 to 34 years	573	288	847	780	880	552	590
35 to 44 years	838	585	1 367	1 094	1 365	854	884
45 to 54 years	668	456	1 004	771	1 020	639	780
55 to 64 years	616	422	1 017	426	601	662	672
65 to 74 years	567	423	906	292	351	715	440
75 years and over	389	316	680	134	210	540	272
Renter-occupied housing units	**2 269**	**2 558**	**8 773**	**1 486**	**1 573**	**3 502**	**1 469**
Under 25 years	347	317	2 575	290	224	466	218
25 to 34 years	631	777	2 804	680	641	1 061	568
35 to 44 years	382	534	1 357	281	339	645	297
45 to 54 years	231	271	592	107	139	300	145
55 to 64 years	183	173	442	50	83	285	76
65 to 74 years	202	229	477	48	57	353	72
75 years and over	293	257	526	30	90	392	93

TIPSII [UPF] GH150 CENSUS90 72583600 06/19/92 10:46 AM MACHINE: C DATA:CENSUS90*H1TIPSDA50. 06/12/92 17:21:04 TAPE: NONE FRAME: 89
TSF:CENSUS90*92. 06/15/92 09:17:26 UTF:CENSUS90*93. 06/15/92 09:17:26 META:CENSUS90*H1TABLES50. 06/15/92 09:21:55

Table 59. **Utilization Characteristics: 1990**

[For definitions of terms and meanings of symbols, see text]

Place and [In Selected States] County Subdivision [10,000 or More Persons]	Bennington town	Brattleboro town	Burlington city	Colchester town	Essex town	Rutland city	South Burlington city
ROOMS							
All housing units	**6 392**	**5 551**	**15 480**	**5 922**	**6 310**	**8 083**	**5 437**
1 room	86	172	398	31	20	153	49
2 rooms	205	353	1 103	150	121	377	100
3 rooms	756	782	2 395	606	355	1 104	190
4 rooms	1 138	1 136	3 265	1 480	1 142	1 331	1 134
5 rooms	1 288	1 079	3 069	1 203	1 101	1 444	1 314
6 rooms	1 183	845	2 133	854	1 103	1 514	964
7 rooms	781	527	1 337	694	983	945	643
8 rooms	470	317	922	492	789	587	533
9 or more rooms	485	340	858	412	696	628	510
Median	5.3	4.8	4.7	5.1	5.9	5.2	5.4
Owner-occupied housing units	**3 714**	**2 534**	**5 907**	**3 561**	**4 473**	**4 016**	**3 709**
1 room	1	1	5	–	2	1	–
2 rooms	13	11	15	15	7	13	10
3 rooms	68	48	104	96	37	60	40
4 rooms	419	385	581	608	406	314	487
5 rooms	834	521	1 275	749	777	706	882
6 rooms	877	566	1 379	667	928	1 050	754
7 rooms	670	428	1 054	602	907	779	573
8 rooms	408	272	781	455	755	530	485
9 or more rooms	424	302	713	369	654	563	478
Median	6.1	6.0	6.2	6.0	6.6	6.4	6.1
Renter-occupied housing units	**2 269**	**2 558**	**8 773**	**1 486**	**1 573**	**3 502**	**1 469**
1 room	60	133	337	20	16	126	46
2 rooms	166	309	1 022	91	109	338	81
3 rooms	610	657	2 170	346	290	924	143
4 rooms	626	632	2 514	582	666	876	577
5 rooms	387	476	1 626	286	268	637	375
6 rooms	253	226	656	97	125	386	150
7 rooms	87	77	233	29	53	130	43
8 rooms	42	29	106	18	21	42	31
9 or more rooms	38	19	109	17	25	43	23
Median	4.0	3.8	3.8	4.0	4.1	3.9	4.3
DURATION OF VACANCY							
Vacant-for-sale-only housing units	**51**	**65**	**85**	**92**	**102**	**61**	**79**
Less than 2 months	5	14	15	21	21	6	29
2 up to 6 months	20	23	32	24	49	30	28
6 or more months	26	28	38	47	32	25	22
Vacant-for-rent housing units	**173**	**196**	**362**	**111**	**81**	**292**	**70**
Less than 2 months	77	92	152	87	54	173	31
2 up to 6 months	58	74	176	14	21	69	28
6 or more months	38	30	34	10	6	50	11
PERSONS IN UNIT							
Owner-occupied housing units	**3 714**	**2 534**	**5 907**	**3 561**	**4 473**	**4 016**	**3 709**
1 person	663	527	1 341	591	632	858	815
2 persons	1 314	976	2 171	1 157	1 401	1 449	1 391
3 persons	669	428	1 079	715	911	715	653
4 persons	684	412	848	771	1 036	669	584
5 persons	273	132	324	254	357	238	193
6 persons	75	40	99	55	103	63	55
7 or more persons	36	19	45	18	33	24	18
Median	2.41	2.26	2.24	2.55	2.72	2.29	2.25
Renter-occupied housing units	**2 269**	**2 558**	**8 773**	**1 486**	**1 573**	**3 502**	**1 469**
1 person	909	1 142	3 370	361	513	1 558	466
2 persons	594	697	2 825	637	549	981	550
3 persons	337	346	1 326	291	238	510	248
4 persons	242	233	756	139	196	294	133
5 persons	117	104	318	41	53	110	48
6 persons	46	24	102	12	13	36	20
7 or more persons	24	12	76	5	11	13	4
Median	1.88	1.70	1.86	2.10	2.00	1.70	1.99
PERSONS PER ROOM							
Owner-occupied housing units	**3 714**	**2 534**	**5 907**	**3 561**	**4 473**	**4 016**	**3 709**
0.50 or less	2 636	1 962	4 633	2 508	3 255	3 133	3 000
0.51 to 0.75	677	390	926	772	985	669	557
0.76 to 1.00	362	164	311	261	215	196	140
1.01 to 1.50	34	17	31	19	16	16	12
1.51 or more	5	1	6	1	2	2	–
Mean	.43	.41	.39	.45	.43	.39	.39
Renter-occupied housing units	**2 269**	**2 558**	**8 773**	**1 486**	**1 573**	**3 502**	**1 469**
0.50 or less	1 355	1 563	5 277	847	1 009	2 278	978
0.51 to 0.75	449	471	1 930	385	316	681	274
0.76 to 1.00	385	461	1 329	214	223	467	191
1.01 to 1.50	70	43	168	33	23	58	19
1.51 or more	10	20	69	7	2	18	7
Mean	.54	.53	.54	.55	.53	.50	.50
Occupied housing units	**5 983**	**5 092**	**14 680**	**5 047**	**6 046**	**7 518**	**5 178**
HOUSEHOLDER 65 YEARS AND OVER							
Occupied housing units	**1 451**	**1 225**	**2 589**	**504**	**708**	**2 000**	**877**
1-person households	718	673	1 409	214	315	1 079	395
Mean number of persons per room	.31	.31	.31	.33	.31	.30	.31
Units in structure:							
1, detached or attached	842	588	1 342	285	540	1 032	626
2 or more	491	539	1 186	67	153	872	239
Mobile home, trailer, or other	118	98	61	152	15	96	12
Specified owner	699	497	1 189	226	462	901	547
Mean value (dollars)	90 200	101 900	125 700	129 000	108 700	97 900	128 100
Specified renter	486	484	1 001	76	141	742	161
Mean contract rent (dollars)	308	304	304	458	297	280	371
With meals included in rent	1	–	3	–	–	5	–
Mean contract rent (dollars)	387	–	821	–	–	253	–
No meals included in rent	454	469	952	63	118	688	144
No cash rent	31	15	46	13	23	49	17

TIPSII [UPF] GH150 CENSUS90 72583600 06/19/92 10:46 AM MACHINE: C DATA:CENSUS90*H1TIPSDA50. 06/12/92 17:21:04 TAPE: NONE FRAME: 90
TSF:CENSUS90*92. 06/15/92 09:17:26 UTF:CENSUS90*93. 06/15/92 09:17:26 META:CENSUS90*H1TABLES50. 06/15/92 09:21:55

Table 60. **Financial Characteristics: 1990**

[For definitions of terms and meanings of symbols, see text]

Place and [In Selected States] County Subdivision [10,000 or More Persons]	Bennington town	Brattleboro town	Burlington city	Colchester town	Essex town	Rutland city	South Burlington city
VALUE							
Specified owner-occupied housing units	**2 577**	**1 675**	**4 485**	**2 432**	**3 622**	**2 920**	**2 899**
Less than $20,000	12	9	13	–	1	11	3
$20,000 to $29,999	35	11	6	1	5	11	1
$30,000 to $39,999	93	29	15	9	5	26	2
$40,000 to $49,999	134	35	39	16	9	62	5
$50,000 to $59,999	167	72	103	41	19	125	23
$60,000 to $69,999	236	113	154	67	71	187	39
$70,000 to $79,999	336	184	297	92	169	324	117
$80,000 to $89,999	335	201	431	209	307	472	261
$90,000 to $99,999	302	217	616	274	410	447	318
$100,000 to $124,999	395	347	1 050	619	925	586	822
$125,000 to $149,999	211	177	677	458	765	318	537
$150,000 to $174,999	115	104	333	266	486	142	247
$175,000 to $199,999	65	80	207	128	243	93	136
$200,000 to $249,999	72	38	236	122	134	66	162
$250,000 to $299,999	31	43	132	56	56	25	96
$300,000 to $399,999	26	12	107	38	14	18	80
$400,000 to $499,999	8	1	28	21	2	6	21
$500,000 or more	4	2	41	15	1	1	29
Median (dollars)	88 200	98 500	113 500	120 500	122 000	95 400	120 700
Mean (dollars)	101 500	111 900	134 700	136 900	129 700	106 800	143 100
Specified vacant-for-sale-only housing units	**34**	**51**	**54**	**44**	**72**	**43**	**60**
Less than $20,000	–	–	–	–	–	–	–
$20,000 to $39,999	2	–	–	1	–	–	–
$40,000 to $59,999	3	2	1	2	–	2	–
$60,000 to $79,999	1	13	4	3	4	6	1
$80,000 to $99,999	18	4	9	8	24	7	13
$100,000 to $149,999	5	23	18	21	29	17	27
$150,000 to $199,999	4	6	9	6	11	7	4
$200,000 to $249,999	1	2	4	2	2	3	11
$250,000 to $299,999	–	–	3	–	2	1	1
$300,000 or more	–	1	6	1	–	–	3
Median (dollars)	89 200	110 800	139 600	113 300	120 000	123 200	125 000
Mean (dollars)	98 900	120 000	166 800	122 100	125 300	126 400	150 500
Owner-occupied mobile homes or trailers	**518**	**343**	**117**	**611**	**53**	**192**	**5**
Median (dollars)	23 500	25 900	20 900	33 700	38 500	31 400	75 000+
Mean (dollars)	28 000	30 700	25 300	37 500	48 900	35 900	84 500
CONTRACT RENT							
Specified renter-occupied housing units	**2 232**	**2 526**	**8 748**	**1 455**	**1 549**	**3 492**	**1 449**
Less than $100	33	20	133	3	16	61	20
$100 to $149	116	102	345	5	32	198	31
$150 to $199	126	152	274	10	19	174	20
$200 to $249	127	104	345	17	25	163	29
$250 to $299	179	206	532	31	43	235	20
$300 to $349	344	304	831	137	99	423	38
$350 to $399	407	363	1 100	192	172	599	60
$400 to $449	324	401	1 043	184	198	635	123
$450 to $499	251	291	890	269	182	385	81
$500 to $549	108	201	680	164	240	238	136
$550 to $599	56	125	610	123	139	139	242
$600 to $649	28	76	560	73	102	64	209
$650 to $699	24	61	269	88	66	33	128
$700 to $749	7	24	146	31	53	13	70
$750 to $999	18	25	504	64	96	23	144
$1,000 or more	7	7	336	16	18	3	40
No cash rent	77	64	150	48	49	106	58
Median (dollars)	367	397	434	466	491	386	578
Mean (dollars)	365	397	474	494	501	375	575
Specified vacant-for-rent housing units	**171**	**195**	**362**	**109**	**80**	**292**	**70**
Less than $100	–	3	1	–	1	1	2
$100 to $199	6	3	10	–	1	20	–
$200 to $299	30	19	28	1	4	24	–
$300 to $399	68	59	87	20	12	86	2
$400 to $499	40	63	94	17	16	103	9
$500 to $599	13	29	73	49	31	43	12
$600 to $749	5	16	37	18	10	13	36
$750 to $999	8	2	20	2	5	1	7
$1,000 or more	1	1	12	2	–	1	2
Median (dollars)	370	416	447	562	508	408	633
Mean (dollars)	401	429	493	540	505	406	632
MEALS INCLUDED IN RENT							
Specified renter-occupied housing units	**2 232**	**2 526**	**8 748**	**1 455**	**1 549**	**3 492**	**1 449**
With meals included in rent	3	2	14	1	2	8	3
Mean (dollars)	387	82	506	575	388	417	642
No meals included in rent	2 152	2 460	8 584	1 406	1 498	3 378	1 388
No cash rent	77	64	150	48	49	106	58

TIPSII [UPF] GH150 CENSUS90 72583600 06/19/92 10:46 AM MACHINE: C DATA:CENSUS90*H1TIPSDA50. 06/12/92 17:21:04 TAPE: NONE FRAME: 91
TSF:CENSUS90*92. 06/15/92 09:17:26 UTF:CENSUS90*93. 06/15/92 09:17:26 META:CENSUS90*H1TABLES50. 06/15/92 09:21:55

Table 61. Occupancy, Structural, and Utilization Characteristics of Housing Units by Race and Hispanic Origin of Householder: 1990

[Threshold and complementary threshold are 400 persons. For definitions of terms and meanings of symbols, see text]

Place and [In Selected States] County Subdivision [10,000 or More Persons]	Burlington city			
	White	Asian or Pacific Islander	Hispanic origin (of any race)	White, not of Hispanic origin
Occupied housing units	**14 314**	**151**	**138**	**14 216**
POPULATION				
Persons in occupied housing units	32 746	396	329	32 508
Per occupied housing unit	2.29	2.62	2.38	2.29
Owner-occupied housing units	14 710	80	87	14 640
Per owner-occupied housing unit	2.51	2.86	2.49	2.52
Renter-occupied housing units	18 036	316	242	17 868
Per renter-occupied housing unit	2.13	2.57	2.35	2.13
TENURE				
Owner-occupied housing units	5 849	28	35	5 820
Percent of occupied housing units	40.9	18.5	25.4	40.9
Renter-occupied housing units	8 465	123	103	8 396
UNITS IN STRUCTURE				
Occupied housing units	**14 314**	**151**	**138**	**14 216**
1, detached	4 977	32	29	4 953
1, attached	498	5	5	494
2	2 345	19	29	2 325
3 or 4	2 536	36	27	2 516
5 to 9	2 022	39	23	2 009
10 to 19	844	12	11	837
20 to 49	376	3	8	371
50 or more	421	2	2	419
Mobile home or trailer	122	1	1	122
Other	173	2	3	170
ROOMS				
Owner-occupied housing units	**5 849**	**28**	**35**	**5 820**
1 room	5	–	–	5
2 rooms	15	–	–	15
3 rooms	103	–	–	103
4 rooms	569	4	5	566
5 rooms	1 258	7	11	1 250
6 rooms	1 366	8	6	1 360
7 rooms	1 050	1	5	1 045
8 rooms	776	4	3	773
9 or more rooms	707	4	5	703
Median	6.2	5.9	5.8	6.2
Renter-occupied housing units	**8 465**	**123**	**103**	**8 396**
1 room	314	10	4	313
2 rooms	970	23	14	959
3 rooms	2 094	27	28	2 077
4 rooms	2 443	27	26	2 423
5 rooms	1 576	23	15	1 566
6 rooms	633	7	10	626
7 rooms	229	3	–	229
8 rooms	102	1	1	101
9 or more rooms	104	2	5	102
Median	3.8	3.6	3.7	3.9
PERSONS IN UNIT				
Owner-occupied housing units	**5 849**	**28**	**35**	**5 820**
1 person	1 330	6	5	1 325
2 persons	2 151	6	17	2 137
3 persons	1 067	7	8	1 061
4 persons	841	4	2	839
5 persons	317	5	2	316
6 persons	98	–	1	97
7 or more persons	45	–	–	45
Median	2.24	2.79	2.24	2.24
Renter-occupied housing units	**8 465**	**123**	**103**	**8 396**
1 person	3 271	33	37	3 248
2 persons	2 739	37	33	2 715
3 persons	1 268	23	13	1 263
4 persons	717	18	11	706
5 persons	303	9	3	301
6 persons	98	–	2	97
7 or more persons	69	3	4	66
Median	1.85	2.27	1.94	1.85
PERSONS PER ROOM				
Owner-occupied housing units	**5 849**	**28**	**35**	**5 820**
0.50 or less	4 591	20	25	4 569
0.51 to 0.75	919	2	9	912
0.76 to 1.00	304	5	–	304
1.01 to 1.50	29	1	1	29
1.51 or more	6	–	–	6
Mean	.39	.45	.40	.39
Renter-occupied housing units	**8 465**	**123**	**103**	**8 396**
0.50 or less	5 143	49	56	5 107
0.51 to 0.75	1 864	27	21	1 849
0.76 to 1.00	1 257	29	21	1 243
1.01 to 1.50	144	10	4	140
1.51 or more	57	8	1	57
Mean	.54	.70	.59	.54

TIPSII [UPF] GH150 CENSUS90 72583600 06/19/92 10:46 AM MACHINE: C DATA:CENSUS90*H1TIPSDA50. 06/12/92 17:21:04 TAPE: NONE FRAME: 92
TSF:CENSUS90*92. 06/15/92 09:17:26 UTF:CENSUS90*93. 06/15/92 09:17:26 META:CENSUS90*H1TABLES50. 06/15/92 09:21:55

Table 62. **Age of Householder and Financial Characteristics of Housing Units by Race and Hispanic Origin of Householder: 1990**

[Threshold and complementary threshold are 400 persons. For definitions of terms and meanings of symbols, see text]

Place and [In Selected States] County Subdivision [10,000 or More Persons]	Burlington city			
	White	Asian or Pacific Islander	Hispanic origin (of any race)	White, not of Hispanic origin
Occupied housing units	**14 314**	**151**	**138**	**14 216**
AGE OF HOUSEHOLDER				
Owner-occupied housing units	**5 849**	**28**	**35**	**5 820**
Under 25 years	83	1	1	82
25 to 34 years	832	10	10	824
35 to 44 years	1 351	7	10	1 344
45 to 54 years	990	5	6	985
55 to 64 years	1 012	4	4	1 008
65 to 74 years	901	1	4	897
75 years and over	680	–	–	680
Renter-occupied housing units	**8 465**	**123**	**103**	**8 396**
Under 25 years	2 478	60	27	2 462
25 to 34 years	2 691	34	43	2 660
35 to 44 years	1 296	17	19	1 283
45 to 54 years	576	7	8	571
55 to 64 years	434	2	–	434
65 to 74 years	467	2	3	465
75 years and over	523	1	3	521
HOUSEHOLDER 65 YEARS AND OVER				
Occupied housing units	**2 571**	**4**	**10**	**2 563**
1-person households	1 402	1	7	1 397
Mean number of persons per room	.31	.44	.27	.31
Units in structure:				
1, detached or attached	1 336	2	3	1 333
2 or more	1 174	2	7	1 169
Mobile home, trailer, or other	61	–	–	61
Specified owner	1 185	1	3	1 182
Mean value (dollars)	125 600	350 000	98 300	125 700
Specified renter	988	3	6	984
Mean contract rent (dollars)	304	400	398	303
VALUE				
Specified owner-occupied housing units	**4 447**	**20**	**21**	**4 428**
Less than $20,000	13	–	–	13
$20,000 to $29,999	6	–	–	6
$30,000 to $39,999	15	–	–	15
$40,000 to $49,999	39	–	–	39
$50,000 to $59,999	102	–	–	102
$60,000 to $69,999	154	–	2	152
$70,000 to $79,999	294	1	–	294
$80,000 to $89,999	427	2	2	425
$90,000 to $99,999	607	5	3	605
$100,000 to $124,999	1 040	4	7	1 034
$125,000 to $149,999	671	4	4	667
$150,000 to $174,999	332	–	1	331
$175,000 to $199,999	206	1	1	205
$200,000 to $249,999	236	–	–	236
$250,000 to $299,999	131	1	–	131
$300,000 to $399,999	106	1	–	106
$400,000 to $499,999	27	1	1	26
$500,000 or more	41	–	–	41
Median (dollars)	113 600	112 500	112 500	113 600
Mean (dollars)	134 700	149 000	129 600	134 800
Owner-occupied mobile homes or trailers	**114**	**1**	**1**	**114**
Median (dollars)	21 100	22 500	17 500	21 100
Mean (dollars)	25 500	22 500	17 500	25 500
CONTRACT RENT				
Specified renter-occupied housing units	**8 440**	**123**	**103**	**8 371**
Less than $100	132	1	1	131
$100 to $149	340	1	–	340
$150 to $199	264	3	2	262
$200 to $249	333	2	4	330
$250 to $299	514	8	2	513
$300 to $349	797	9	8	794
$350 to $399	1 064	17	12	1 057
$400 to $449	1 006	13	15	996
$450 to $499	853	11	19	838
$500 to $549	648	12	6	644
$550 to $599	590	10	8	584
$600 to $649	536	12	10	530
$650 to $699	259	7	2	258
$700 to $749	143	–	3	140
$750 to $999	487	9	6	483
$1,000 or more	325	8	3	323
No cash rent	149	–	2	148
Median (dollars)	433	473	466	433
Mean (dollars)	474	531	503	473
MEALS INCLUDED IN RENT				
Specified renter-occupied housing units	**8 440**	**123**	**103**	**8 371**
With meals included in rent	14	–	1	13
No meals included in rent	8 277	123	100	8 210
No cash rent	149	–	2	148

TIPSII [UPF] GH150 CENSUS90 72583600 06/19/92 10:46 AM MACHINE: C DATA:CENSUS90*H1TIPSDA50. 06/12/92 17:21:04 TAPE: NONE FRAME: 93
TSF:CENSUS90*92. 06/15/92 09:17:26 UTF:CENSUS90*93. 06/15/92 09:17:26 META:CENSUS90*H1TABLES50. 06/15/92 09:21:55

Table 63. **Occupancy, Structural, and Utilization Characteristics of Housing Units With a Householder of Selected Racial Groups: 1990**

[Threshold is 400 persons. For definitions of terms and meanings of symbols, see text]

Place and [In Selected States] County Subdivision [10,000 or More Persons]	Burlington city
	All Asian
Occupied housing units	**148**
POPULATION	
Persons in occupied housing units	390
Per occupied housing unit	2.64
Owner-occupied housing units	80
Per owner-occupied housing unit	2.86
Renter-occupied housing units	310
Per renter-occupied housing unit	2.58
TENURE	
Owner-occupied housing units	28
Percent of occupied housing units	18.9
Renter-occupied housing units	120
UNITS IN STRUCTURE	
Occupied housing units	**148**
1, detached	32
1, attached	5
2	18
3 or 4	35
5 to 9	39
10 to 19	11
20 to 49	3
50 or more	2
Mobile home or trailer	1
Other	2
ROOMS	
Owner-occupied housing units	**28**
1 room	–
2 rooms	–
3 rooms	–
4 rooms	4
5 rooms	7
6 rooms	8
7 rooms	1
8 rooms	4
9 or more rooms	4
Median	5.9
Renter-occupied housing units	**120**
1 room	10
2 rooms	23
3 rooms	27
4 rooms	26
5 rooms	21
6 rooms	7
7 rooms	3
8 rooms	1
9 or more rooms	2
Median	3.5
PERSONS IN UNIT	
Owner-occupied housing units	**28**
1 person	6
2 persons	6
3 persons	7
4 persons	4
5 persons	5
6 persons	–
7 or more persons	–
Median	2.79
Renter-occupied housing units	**120**
1 person	32
2 persons	36
3 persons	22
4 persons	18
5 persons	9
6 persons	–
7 or more persons	3
Median	2.28
PERSONS PER ROOM	
Owner-occupied housing units	**28**
0.50 or less	20
0.51 to 0.75	2
0.76 to 1.00	5
1.01 to 1.50	1
1.51 or more	–
Mean	.45
Renter-occupied housing units	**120**
0.50 or less	47
0.51 to 0.75	26
0.76 to 1.00	29
1.01 to 1.50	10
1.51 or more	8
Mean	.71

TIPSII [UPF] GH150 CENSUS90 72583600 06/19/92 10:46 AM MACHINE: C DATA:CENSUS90*H1TIPSDA50. 06/12/92 17:21:04 TAPE: NONE FRAME: 94
TSF:CENSUS90*92. 06/15/92 09:17:26 UTF:CENSUS90*93. 06/15/92 09:17:26 META:CENSUS90*H1TABLES50. 06/15/92 09:21:55

Table 64. **Age of Householder and Financial Characteristics of Housing Units With a Householder of Selected Racial Groups: 1990**

[Threshold is 400 persons. For definitions of terms and meanings of symbols, see text]

Place and [In Selected States] County Subdivision [10,000 or More Persons]	Burlington city
	All Asian
Occupied housing units	**148**
AGE OF HOUSEHOLDER	
Owner-occupied housing units	**28**
Under 25 years	1
25 to 34 years	10
35 to 44 years	7
45 to 54 years	5
55 to 64 years	4
65 to 74 years	1
75 years and over	–
Renter-occupied housing units	**120**
Under 25 years	59
25 to 34 years	33
35 to 44 years	16
45 to 54 years	7
55 to 64 years	2
65 to 74 years	2
75 years and over	1
HOUSEHOLDER 65 YEARS AND OVER	
Occupied housing units	**4**
1-person households	1
Mean number of persons per room	.44
Units in structure:	
1, detached or attached	2
2 or more	2
Mobile home, trailer, or other	–
Specified owner	1
Mean value (dollars)	350 000
Specified renter	3
Mean contract rent (dollars)	400
VALUE	
Specified owner-occupied housing units	**20**
Less than $20,000	–
$20,000 to $29,999	–
$30,000 to $39,999	–
$40,000 to $49,999	–
$50,000 to $59,999	–
$60,000 to $69,999	–
$70,000 to $79,999	1
$80,000 to $89,999	2
$90,000 to $99,999	5
$100,000 to $124,999	4
$125,000 to $149,999	4
$150,000 to $174,999	–
$175,000 to $199,999	1
$200,000 to $249,999	–
$250,000 to $299,999	1
$300,000 to $399,999	1
$400,000 to $499,999	1
$500,000 or more	–
Median (dollars)	112 500
Mean (dollars)	149 000
Owner-occupied mobile homes or trailers	**1**
Median (dollars)	22 500
Mean (dollars)	22 500
CONTRACT RENT	
Specified renter-occupied housing units	**120**
Less than $100	1
$100 to $149	1
$150 to $199	3
$200 to $249	2
$250 to $299	8
$300 to $349	9
$350 to $399	17
$400 to $449	11
$450 to $499	10
$500 to $549	12
$550 to $599	10
$600 to $649	12
$650 to $699	7
$700 to $749	–
$750 to $999	9
$1,000 or more	8
No cash rent	–
Median (dollars)	483
Mean (dollars)	533
MEALS INCLUDED IN RENT	
Specified renter-occupied housing units	**120**
With meals included in rent	–
No meals included in rent	120
No cash rent	–

TIPSII [UPF] GH150 CENSUS90 72583600 06/19/92 10:46 AM MACHINE: C DATA:CENSUS90*H1TIPSDA50. 06/12/92 17:21:04 TAPE: NONE FRAME: 95
TSF:CENSUS90*92. 06/15/92 09:17:26 UTF:CENSUS90*93. 06/15/92 09:17:26 META:CENSUS90*H1TABLES50. 06/15/92 09:21:55

Table 65. Occupancy, Structural, and Utilization Characteristics of Housing Units With a Householder of Hispanic Origin by Type: 1990

[The above table was omitted because there were no qualifying areas]

Table 66. Age of Householder and Financial Characteristics of Housing Units With a Householder of Hispanic Origin by Type: 1990

[The above table was omitted because there were no qualifying areas]

TIPSII [UPF] GH150 CENSUS90 72583600 06/19/92 10:46 AM MACHINE: C DATA:CENSUS90*H1TIPSDA50. 06/12/92 17:21:04 TAPE: NONE FRAME: 96
TSF:CENSUS90*92. 06/15/92 09:17:26 UTF:CENSUS90*93. 06/15/92 09:17:26 META:CENSUS90*H1TABLES50. 06/15/92 09:21:55

Table 67. Occupancy, Structural Characteristics, and Age of Householder: 1990

[For definitions of terms and meanings of symbols, see text]

Place and [In Selected States] County Subdivision [2,500 to 9,999 Persons]	Barre city	Barre town	Barton town	Bellows Falls village	Bennington CDP	Berlin town	Bradford town	Brandon town	Brattleboro CDP	Bristol town
All housing units	**4 321**	**2 747**	**1 382**	**1 494**	**3 975**	**1 022**	**1 075**	**1 654**	**3 873**	**1 471**
POPULATION										
Persons in occupied housing units	9 162	7 327	2 854	3 268	9 024	2 415	2 438	4 043	8 083	3 727
Per occupied housing unit	2.26	2.78	2.56	2.44	2.43	2.57	2.69	2.66	2.28	2.71
Owner-occupied housing units	5 049	6 276	2 034	1 455	5 605	2 008	1 719	3 024	3 915	2 625
Per owner-occupied housing unit	2.57	2.86	2.74	2.58	2.68	2.61	2.69	2.76	2.55	2.85
Renter-occupied housing units	4 113	1 051	820	1 813	3 419	407	719	1 019	4 168	1 102
Per renter-occupied housing unit	1.98	2.41	2.19	2.33	2.10	2.42	2.69	2.40	2.08	2.43
TENURE BY RACE AND HISPANIC ORIGIN OF HOUSEHOLDER										
Occupied housing units	**4 048**	**2 632**	**1 117**	**1 341**	**3 719**	**938**	**907**	**1 519**	**3 545**	**1 376**
Owner-occupied housing units	1 967	2 195	743	564	2 088	770	640	1 094	1 538	922
Percent of occupied housing units	48.6	83.4	66.5	42.1	56.1	82.1	70.6	72.0	43.4	67.0
White	1 961	2 189	741	559	2 076	767	639	1 092	1 526	919
Black	1	2	1	–	3	–	–	1	1	2
American Indian, Eskimo, or Aleut	1	–	1	2	1	2	1	–	–	1
Asian or Pacific Islander	3	3	–	2	8	1	–	1	9	–
Other race	1	1	–	1	–	–	–	–	2	–
Hispanic origin (of any race)	54	52	1	4	8	8	3	1	3	4
White, not of Hispanic origin	1 908	2 137	740	556	2 069	759	636	1 091	1 525	915
Renter-occupied housing units	2 081	437	374	777	1 631	168	267	425	2 007	454
White	2 069	434	373	770	1 609	168	265	423	1 949	450
Black	2	1	–	1	5	–	–	–	19	1
American Indian, Eskimo, or Aleut	4	1	1	2	3	–	2	1	5	2
Asian or Pacific Islander	3	–	–	4	13	–	–	1	22	1
Other race	3	1	–	–	1	–	–	–	12	–
Hispanic origin (of any race)	35	2	2	2	10	2	1	2	26	2
White, not of Hispanic origin	2 037	433	371	768	1 600	166	264	422	1 934	448
VACANCY STATUS										
Vacant housing units	**273**	**115**	**265**	**153**	**256**	**84**	**168**	**135**	**328**	**95**
For sale only	19	23	12	25	35	12	18	24	48	12
For rent	143	39	47	88	121	12	36	39	161	24
Rented or sold, not occupied	14	7	33	3	19	1	3	10	29	8
For seasonal, recreational, or occasional use	22	23	144	11	24	41	89	35	36	26
For migrant workers	–	–	–	–	–	–	–	1	–	–
Other vacant	75	23	29	26	57	18	22	26	54	25
Boarded up	–	1	3	3	9	1	–	1	–	2
DURATION OF VACANCY										
Vacant-for-sale-only housing units	**19**	**23**	**12**	**25**	**35**	**12**	**18**	**24**	**48**	**12**
Less than 2 months	4	7	1	4	3	–	4	4	12	4
2 up to 6 months	6	12	4	11	14	2	3	5	17	2
6 or more months	9	4	7	10	18	10	11	15	19	6
Vacant-for-rent housing units	**143**	**39**	**47**	**88**	**121**	**12**	**36**	**39**	**161**	**24**
Less than 2 months	73	16	10	21	54	–	8	10	74	6
2 up to 6 months	49	19	12	41	42	5	6	11	72	13
6 or more months	21	4	25	26	25	7	22	18	15	5
UNITS IN STRUCTURE										
1, detached	1 746	2 069	817	485	1 943	607	737	1 061	1 388	825
1, attached	69	31	17	7	51	12	12	21	143	16
2	700	248	193	324	615	41	62	106	575	158
3 or 4	727	133	106	411	643	14	88	144	766	73
5 to 9	617	89	75	95	252	9	64	63	495	110
10 to 19	167	13	40	32	86	41	14	19	161	23
20 to 49	78	–	–	73	166	–	–	–	142	–
50 or more	189	–	–	50	–	–	–	–	110	–
Mobile home or trailer	3	151	122	14	167	297	83	221	61	238
Other	25	13	12	3	52	1	15	19	32	28
Occupied housing units	**4 048**	**2 632**	**1 117**	**1 341**	**3 719**	**938**	**907**	**1 519**	**3 545**	**1 376**
AGE OF HOUSEHOLDER										
Under 25 years	332	73	74	102	288	43	37	82	288	77
25 to 34 years	865	484	209	285	752	154	196	324	811	356
35 to 44 years	670	651	242	266	718	221	214	301	778	360
45 to 54 years	516	495	152	133	524	167	134	261	481	187
55 to 64 years	481	422	146	168	476	139	118	184	396	157
65 to 74 years	538	304	171	200	481	129	108	186	414	147
75 years and over	646	203	123	187	480	85	100	181	377	92
HOUSEHOLDER 65 YEARS AND OVER										
Occupied housing units	**1 184**	**507**	**294**	**387**	**961**	**214**	**208**	**367**	**791**	**239**
1-person households	724	195	151	237	503	93	105	167	427	106
Mean number of persons per room	.30	.31	.29	.28	.31	.32	.27	.30	.30	.31
Units in structure:										
1, detached or attached	536	381	164	152	511	98	148	267	422	145
2 or more	641	91	103	231	408	12	39	70	359	49
Mobile home, trailer, or other	7	35	27	4	42	104	21	30	10	45
Specified owner	494	322	132	133	451	61	107	203	370	117
Mean value (dollars)	80 400	91 500	66 500	84 200	84 400	106 500	98 500	82 300	97 900	91 600
Specified renter	542	73	90	183	395	18	37	73	311	52
Mean contract rent (dollars)	236	206	206	247	301	371	242	273	333	263
With meals included in rent	–	–	–	–	1	1	–	–	–	–
Mean contract rent (dollars)	–	–	–	–	387	1 250	–	–	–	–
No meals included in rent	527	63	84	176	371	12	35	65	300	46
No cash rent	15	10	6	7	23	5	2	8	11	6

TIPSII [UPF] GH150 CENSUS90 72583600 06/19/92 10:46 AM MACHINE: C DATA:CENSUS90*H1TIPSDA50. 06/12/92 17:21:04 TAPE: NONE FRAME: 97
TSF:CENSUS90*92. 06/15/92 09:17:26 UTF:CENSUS90*93. 06/15/92 09:17:26 META:CENSUS90*H1TABLES50. 06/15/92 09:21:55

Table 67. **Occupancy, Structural Characteristics, and Age of Householder: 1990**—Con.

[For definitions of terms and meanings of symbols, see text]

Place and [In Selected States] County Subdivision [2,500 to 9,999 Persons]	Cambridge town	Castleton town	Charlotte town	Chester town	Clarendon town	Derby town	Enosburg town	Essex Junction village	Fair Haven town	Georgia town
All housing units	**1 104**	**2 026**	**1 329**	**1 527**	**1 172**	**2 082**	**1 115**	**3 375**	**1 196**	**1 397**
POPULATION										
Persons in occupied housing units	2 667	3 562	3 148	2 832	2 835	4 428	2 499	8 391	2 838	3 744
Per occupied housing unit	2.73	2.62	2.87	2.54	2.67	2.70	2.55	2.57	2.61	3.16
Owner-occupied housing units	2 128	2 725	2 670	2 225	2 381	3 504	1 754	6 144	1 964	3 382
Per owner-occupied housing unit	2.91	2.77	2.97	2.68	2.77	2.79	2.70	2.76	2.75	3.22
Renter-occupied housing units	539	837	478	607	454	924	745	2 247	874	362
Per renter-occupied housing unit	2.19	2.21	2.44	2.13	2.25	2.42	2.26	2.15	2.34	2.72
TENURE BY RACE AND HISPANIC ORIGIN OF HOUSEHOLDER										
Occupied housing units	**978**	**1 361**	**1 096**	**1 116**	**1 062**	**1 640**	**979**	**3 267**	**1 086**	**1 183**
Owner-occupied housing units	732	982	900	831	860	1 258	649	2 224	713	1 050
Percent of occupied housing units	74.8	72.2	82.1	74.5	81.0	76.7	66.3	68.1	65.7	88.8
White	729	979	895	830	854	1 248	647	2 188	710	1 042
Black	–	3	3	1	2	4	–	7	2	1
American Indian, Eskimo, or Aleut	–	–	1	–	2	5	2	3	–	3
Asian or Pacific Islander	–	–	1	–	2	–	–	24	–	4
Other race	3	–	–	–	–	1	–	2	1	–
Hispanic origin (of any race)	3	1	4	2	3	2	–	22	2	1
White, not of Hispanic origin	727	978	892	828	851	1 247	647	2 169	709	1 041
Renter-occupied housing units	246	379	196	285	202	382	330	1 043	373	133
White	246	377	196	284	201	372	321	1 010	371	133
Black	–	2	–	–	–	3	–	19	–	–
American Indian, Eskimo, or Aleut	–	–	–	1	–	6	9	2	2	–
Asian or Pacific Islander	–	–	–	–	–	1	–	8	–	–
Other race	–	–	–	–	1	–	–	4	–	–
Hispanic origin (of any race)	1	1	–	–	2	1	–	16	3	1
White, not of Hispanic origin	245	376	196	284	200	371	321	996	368	132
VACANCY STATUS										
Vacant housing units	**126**	**665**	**233**	**411**	**110**	**442**	**136**	**108**	**110**	**214**
For sale only	6	20	21	18	17	17	13	19	12	17
For rent	11	24	9	20	11	38	21	44	50	7
Rented or sold, not occupied	2	17	4	3	3	17	3	20	13	4
For seasonal, recreational, or occasional use	72	577	184	304	48	330	56	7	14	182
For migrant workers	–	–	–	–	–	–	–	–	–	1
Other vacant	35	27	15	66	31	40	43	18	21	3
Boarded up	1	2	–	–	4	1	–	2	–	–
DURATION OF VACANCY										
Vacant-for-sale-only housing units	**6**	**20**	**21**	**18**	**17**	**17**	**13**	**19**	**12**	**17**
Less than 2 months	2	5	3	2	4	3	8	5	3	6
2 up to 6 months	4	3	8	5	9	3	1	8	4	10
6 or more months	–	12	10	11	4	11	4	6	5	1
Vacant-for-rent housing units	**11**	**24**	**9**	**20**	**11**	**38**	**21**	**44**	**50**	**7**
Less than 2 months	4	8	–	6	5	15	4	29	20	2
2 up to 6 months	4	14	5	8	5	9	10	12	19	4
6 or more months	3	2	4	6	1	14	7	3	11	1
UNITS IN STRUCTURE										
1, detached	789	1 491	1 143	1 097	743	1 420	657	2 013	660	1 197
1, attached	10	16	13	14	6	9	7	312	31	6
2	80	112	64	119	57	64	106	267	206	57
3 or 4	80	78	32	48	36	108	87	225	67	22
5 to 9	22	74	–	42	10	102	33	355	67	–
10 to 19	1	34	–	25	–	29	29	84	11	–
20 to 49	–	–	–	32	–	–	29	10	–	–
50 or more	–	–	–	–	–	–	–	55	–	–
Mobile home or trailer	101	207	65	108	308	333	148	22	142	111
Other	21	14	12	42	12	17	19	32	12	4
Occupied housing units	**978**	**1 361**	**1 096**	**1 116**	**1 062**	**1 640**	**979**	**3 267**	**1 086**	**1 183**
AGE OF HOUSEHOLDER										
Under 25 years	51	142	28	37	52	107	80	163	82	32
25 to 34 years	266	237	220	216	223	304	180	818	205	362
35 to 44 years	280	319	377	252	309	357	226	829	243	362
45 to 54 years	130	212	205	181	198	285	141	560	133	202
55 to 64 years	116	172	141	160	121	208	127	412	149	100
65 to 74 years	88	153	66	146	101	221	109	265	151	77
75 years and over	47	126	59	124	58	158	116	220	123	48
HOUSEHOLDER 65 YEARS AND OVER										
Occupied housing units	**135**	**279**	**125**	**270**	**159**	**379**	**225**	**485**	**274**	**125**
1-person households	60	120	49	122	69	159	132	229	138	45
Mean number of persons per room	.28	.32	.29	.30	.30	.32	.28	.31	.28	.32
Units in structure:										
1, detached or attached	96	193	108	199	99	224	124	346	175	96
2 or more	19	53	7	58	8	65	73	130	72	11
Mobile home, trailer, or other	20	33	10	13	52	90	28	9	27	18
Specified owner	53	139	54	132	63	178	96	315	143	66
Mean value (dollars)	83 700	99 900	183 700	97 600	87 300	74 100	56 300	108 100	74 800	85 500
Specified renter	28	63	12	58	16	60	77	114	75	11
Mean contract rent (dollars)	323	247	300	232	346	227	212	281	235	347
With meals included in rent	–	–	–	–	–	–	–	–	–	–
Mean contract rent (dollars)	–	–	–	–	–	–	–	–	–	–
No meals included in rent	17	57	7	55	6	53	75	101	68	5
No cash rent	11	6	5	3	10	7	2	13	7	6

TIPSII [UPF] GH150 CENSUS90 72583600 06/19/92 10:46 AM MACHINE: C DATA:CENSUS90*H1TIPSDA50. 06/12/92 17:21:04 TAPE: NONE FRAME: 98
TSF:CENSUS90*92. 06/15/92 09:17:26 UTF:CENSUS90*93. 06/15/92 09:17:26 META:CENSUS90*H1TABLES50. 06/15/92 09:21:55

Table 67. **Occupancy, Structural Characteristics, and Age of Householder: 1990**—Con.

[For definitions of terms and meanings of symbols, see text]

Place and [In Selected States] County Subdivision [2,500 to 9,999 Persons]	Hardwick town	Hartford town	Hartland town	Highgate town	Hinesburg town	Jericho town	Johnson town	Lyndon town	Manchester town	Middlebury CDP
All housing units	**1 275**	**5 026**	**1 270**	**1 247**	**1 487**	**1 489**	**1 097**	**2 080**	**2 275**	**1 891**
POPULATION										
Persons in occupied housing units	2 964	9 205	2 988	3 020	3 780	4 302	2 564	4 821	3 541	3 948
Per occupied housing unit	2.62	2.41	2.68	3.04	2.81	3.00	2.60	2.54	2.35	2.26
Owner-occupied housing units	2 184	6 213	2 436	2 365	3 250	3 819	1 820	3 474	2 526	2 392
Per owner-occupied housing unit	2.81	2.57	2.73	3.08	2.91	3.07	2.79	2.71	2.55	2.51
Renter-occupied housing units	780	2 992	552	655	530	483	744	1 347	1 015	1 556
Per renter-occupied housing unit	2.18	2.12	2.49	2.91	2.33	2.52	2.21	2.19	1.96	1.96
TENURE BY RACE AND HISPANIC ORIGIN OF HOUSEHOLDER										
Occupied housing units	**1 133**	**3 825**	**1 113**	**994**	**1 345**	**1 436**	**988**	**1 899**	**1 510**	**1 745**
Owner-occupied housing units	776	2 415	891	769	1 118	1 244	652	1 284	992	953
Percent of occupied housing units	68.5	63.1	80.1	77.4	83.1	86.6	66.0	67.6	65.7	54.6
White	768	2 397	886	746	1 112	1 236	647	1 279	990	945
Black	–	8	–	1	2	5	–	3	1	1
American Indian, Eskimo, or Aleut	8	3	–	21	2	–	3	1	–	–
Asian or Pacific Islander	–	6	3	–	1	2	1	1	1	7
Other race	–	1	2	1	1	1	1	–	–	–
Hispanic origin (of any race)	5	10	5	2	6	7	3	4	3	2
White, not of Hispanic origin	763	2 388	882	744	1 107	1 231	646	1 275	987	943
Renter-occupied housing units	357	1 410	222	225	227	192	336	615	518	792
White	353	1 374	219	213	224	189	320	607	515	777
Black	–	9	2	–	1	1	1	–	3	8
American Indian, Eskimo, or Aleut	4	4	1	12	–	–	7	5	–	1
Asian or Pacific Islander	–	21	–	–	2	2	3	3	–	5
Other race	–	2	–	–	–	–	5	–	–	1
Hispanic origin (of any race)	2	11	1	–	–	–	2	4	4	10
White, not of Hispanic origin	351	1 366	218	213	224	189	320	604	511	768
VACANCY STATUS										
Vacant housing units	**142**	**1 201**	**157**	**253**	**142**	**53**	**109**	**181**	**765**	**146**
For sale only	10	105	11	10	35	17	10	16	23	26
For rent	30	137	30	12	15	5	29	68	56	35
Rented or sold, not occupied	8	38	3	4	7	7	6	17	21	17
For seasonal, recreational, or occasional use	64	862	80	196	73	8	44	42	614	24
For migrant workers	–	–	–	–	–	1	–	–	–	–
Other vacant	30	59	33	31	12	15	20	38	51	44
Boarded up	–	1	–	2	–	–	1	2	5	1
DURATION OF VACANCY										
Vacant-for-sale-only housing units	**10**	**105**	**11**	**10**	**35**	**17**	**10**	**16**	**23**	**26**
Less than 2 months	–	7	–	–	2	5	6	4	2	12
2 up to 6 months	2	51	7	5	24	5	2	4	9	5
6 or more months	8	47	4	5	9	7	2	8	12	9
Vacant-for-rent housing units	**30**	**137**	**30**	**12**	**15**	**5**	**29**	**68**	**56**	**35**
Less than 2 months	14	63	4	6	6	3	16	45	25	20
2 up to 6 months	6	57	5	1	6	1	9	13	24	10
6 or more months	10	17	21	5	3	1	4	10	7	5
UNITS IN STRUCTURE										
1, detached	756	2 470	891	864	989	1 246	498	1 110	1 341	932
1, attached	6	527	8	8	93	56	9	22	249	126
2	96	361	87	78	59	81	77	209	139	174
3 or 4	86	397	47	22	34	26	101	201	99	244
5 to 9	74	538	20	12	27	24	85	164	146	237
10 to 19	27	89	–	–	9	2	17	28	12	114
20 to 49	–	49	–	–	22	–	–	28	–	–
50 or more	–	–	–	–	–	–	–	–	–	–
Mobile home or trailer	217	447	209	259	240	34	260	292	132	7
Other	13	148	8	4	14	20	50	26	157	57
Occupied housing units	**1 133**	**3 825**	**1 113**	**994**	**1 345**	**1 436**	**988**	**1 899**	**1 510**	**1 745**
AGE OF HOUSEHOLDER										
Under 25 years	79	205	46	47	62	32	168	156	56	141
25 to 34 years	244	869	258	280	457	346	237	372	269	301
35 to 44 years	243	972	296	238	409	479	204	436	308	424
45 to 54 years	163	537	182	148	184	265	132	271	266	233
55 to 64 years	131	478	129	128	120	151	95	255	201	204
65 to 74 years	155	467	123	85	61	92	87	212	214	227
75 years and over	118	297	79	68	52	71	65	197	196	215
HOUSEHOLDER 65 YEARS AND OVER										
Occupied housing units	**273**	**764**	**202**	**153**	**113**	**163**	**152**	**409**	**410**	**442**
1-person households	138	354	65	54	49	72	57	210	219	230
Mean number of persons per room	.28	.31	.30	.31	.31	.30	.31	.29	.28	.28
Units in structure:										
1, detached or attached	169	453	151	119	78	118	96	204	281	274
2 or more	67	154	11	10	24	32	25	129	99	157
Mobile home, trailer, or other	37	157	40	24	11	13	31	76	30	11
Specified owner	123	382	76	82	44	78	59	142	207	231
Mean value (dollars)	60 000	117 100	109 200	59 900	100 400	121 300	72 000	74 100	168 700	115 500
Specified renter	75	162	15	22	27	34	25	121	133	133
Mean contract rent (dollars)	221	372	471	276	287	189	231	212	292	335
With meals included in rent	1	7	–	–	–	–	–	–	–	–
Mean contract rent (dollars)	213	1 095	–	–	–	–	–	–	–	–
No meals included in rent	67	139	9	12	26	30	20	110	115	130
No cash rent	7	16	6	10	1	4	5	11	18	3

TIPSII [UPF] GH150 CENSUS90 72583600 06/19/92 10:46 AM MACHINE: C DATA:CENSUS90*H1TIPSDA50. 06/12/92 17:21:04 TAPE: NONE FRAME: 99
TSF:CENSUS90*92. 06/15/92 09:17:26 UTF:CENSUS90*93. 06/15/92 09:17:26 META:CENSUS90*H1TABLES50. 06/15/92 09:21:55

Table 67. **Occupancy, Structural Characteristics, and Age of Householder: 1990**—Con.

[For definitions of terms and meanings of symbols, see text]

Place and [In Selected States] County Subdivision [2,500 to 9,999 Persons]	Middlebury town	Milton town	Montpelier city	Morristown town	Newport city	Northfield town	Norwich town	Pittsford town	Poultney town
All housing units	**2 687**	**3 009**	**3 769**	**2 080**	**2 128**	**1 877**	**1 382**	**1 289**	**1 624**
POPULATION									
Persons in occupied housing units	5 964	8 398	7 888	4 583	4 330	4 384	3 093	2 919	2 966
Per occupied housing unit	2.39	3.02	2.22	2.48	2.38	2.61	2.59	2.53	2.51
Owner-occupied housing units	4 032	7 301	5 023	3 124	2 611	3 177	2 377	2 243	2 232
Per owner-occupied housing unit	2.60	3.08	2.49	2.75	2.61	2.72	2.79	2.71	2.62
Renter-occupied housing units	1 932	1 097	2 865	1 459	1 719	1 207	716	676	734
Per renter-occupied housing unit	2.05	2.72	1.87	2.05	2.09	2.35	2.08	2.07	2.22
TENURE BY RACE AND HISPANIC ORIGIN OF HOUSEHOLDER									
Occupied housing units	**2 491**	**2 777**	**3 546**	**1 847**	**1 822**	**1 682**	**1 195**	**1 154**	**1 181**
Owner-occupied housing units	1 550	2 373	2 015	1 134	1 001	1 168	851	827	851
Percent of occupied housing units	62.2	85.5	56.8	61.4	54.9	69.4	71.2	71.7	72.1
White	1 541	2 358	2 001	1 127	997	1 163	843	827	846
Black	1	2	4	3	1	–	3	–	2
American Indian, Eskimo, or Aleut	–	8	5	2	2	3	–	–	2
Asian or Pacific Islander	8	4	5	2	–	2	4	–	1
Other race	–	1	–	–	1	–	1	–	–
Hispanic origin (of any race)	3	9	36	6	2	8	3	–	1
White, not of Hispanic origin	1 538	2 349	1 965	1 123	996	1 155	840	827	845
Renter-occupied housing units	941	404	1 531	713	821	514	344	327	330
White	926	397	1 498	711	815	512	335	327	330
Black	8	1	7	1	–	1	3	–	–
American Indian, Eskimo, or Aleut	1	4	9	–	2	–	2	–	–
Asian or Pacific Islander	5	2	15	1	1	–	4	–	–
Other race	1	–	2	–	3	1	–	–	–
Hispanic origin (of any race)	10	1	10	3	4	7	4	3	–
White, not of Hispanic origin	917	396	1 489	708	813	506	331	324	330
VACANCY STATUS									
Vacant housing units	**196**	**232**	**223**	**233**	**306**	**195**	**187**	**135**	**443**
For sale only	38	23	38	23	18	18	22	14	17
For rent	41	20	74	65	65	28	27	20	37
Rented or sold, not occupied	23	14	18	20	20	13	10	4	13
For seasonal, recreational, or occasional use	41	153	28	104	170	66	93	77	345
For migrant workers	–	–	–	–	–	–	–	–	–
Other vacant	53	22	65	21	33	70	35	20	31
Boarded up	1	–	–	2	1	2	–	–	4
DURATION OF VACANCY									
Vacant-for-sale-only housing units	**38**	**23**	**38**	**23**	**18**	**18**	**22**	**14**	**17**
Less than 2 months	18	4	8	5	2	3	7	5	1
2 up to 6 months	8	14	9	9	5	3	7	3	3
6 or more months	12	5	21	9	11	12	8	6	13
Vacant-for-rent housing units	**41**	**20**	**74**	**65**	**65**	**28**	**27**	**20**	**37**
Less than 2 months	23	10	45	33	26	9	6	11	21
2 up to 6 months	12	8	17	19	15	11	6	7	15
6 or more months	6	2	12	13	24	8	15	2	1
UNITS IN STRUCTURE									
1, detached	1 486	2 024	1 761	1 190	1 156	1 120	1 042	841	1 127
1, attached	136	69	125	41	25	25	32	16	24
2	233	169	423	201	319	168	109	140	151
3 or 4	281	77	602	211	300	157	42	79	104
5 to 9	237	28	502	136	218	85	51	22	35
10 to 19	114	31	182	51	70	42	4	10	26
20 to 49	–	–	66	58	–	20	–	31	–
50 or more	–	–	57	–	–	–	–	–	–
Mobile home or trailer	134	488	11	161	27	238	59	131	123
Other	66	123	40	31	13	22	43	19	34
Occupied housing units	**2 491**	**2 777**	**3 546**	**1 847**	**1 822**	**1 682**	**1 195**	**1 154**	**1 181**
AGE OF HOUSEHOLDER									
Under 25 years	170	143	175	117	137	83	36	55	73
25 to 34 years	457	871	671	440	336	357	207	258	226
35 to 44 years	612	825	878	422	349	373	353	255	241
45 to 54 years	378	428	523	244	244	261	230	194	157
55 to 64 years	305	252	421	225	241	227	149	156	186
65 to 74 years	307	173	404	211	304	198	116	139	181
75 years and over	262	85	474	188	211	183	104	97	117
HOUSEHOLDER 65 YEARS AND OVER									
Occupied housing units	**569**	**258**	**878**	**399**	**515**	**381**	**220**	**236**	**298**
1-person households	276	100	517	203	280	202	103	108	138
Mean number of persons per room	.29	.34	.29	.31	.30	.28	.26	.31	.28
Units in structure:									
1, detached or attached	366	180	446	230	269	242	179	158	213
2 or more	167	36	419	144	240	100	35	59	65
Mobile home, trailer, or other	36	42	13	25	6	39	6	19	20
Specified owner	295	129	394	180	240	178	115	119	160
Mean value (dollars)	111 900	90 700	100 100	89 100	70 200	82 200	213 400	99 300	81 700
Specified renter	142	41	326	153	207	96	43	59	60
Mean contract rent (dollars)	338	237	298	242	228	232	331	206	250
With meals included in rent	–	–	–	1	1	–	–	–	–
Mean contract rent (dollars)	–	–	–	213	90	–	–	–	–
No meals included in rent	136	31	316	140	199	84	35	53	54
No cash rent	6	10	10	12	7	12	8	6	6

TIPSII [UPF] GH150 CENSUS90 72583600 06/19/92 10:46 AM MACHINE: C DATA:CENSUS90*H1TIPSDA50. 06/12/92 17:21:04 TAPE: NONE FRAME: 100
TSF:CENSUS90*92. 06/15/92 09:17:26 UTF:CENSUS90*93. 06/15/92 09:17:26 META:CENSUS90*H1TABLES50. 06/15/92 09:21:55

Table 67. **Occupancy, Structural Characteristics, and Age of Householder: 1990**—Con.

[For definitions of terms and meanings of symbols, see text]

Place and [In Selected States] County Subdivision [2,500 to 9,999 Persons]	Pownal town	Randolph town	Richmond town	Rockingham town	Rutland town	St. Albans city	St. Albans town	St. Johnsbury CDP	St. Johnsbury town
All housing units	**1 457**	**1 830**	**1 391**	**2 476**	**1 520**	**3 241**	**2 115**	**3 040**	**3 487**
POPULATION									
Persons in occupied housing units	3 475	4 188	3 729	5 439	3 781	7 285	4 267	6 248	7 416
Per occupied housing unit	2.71	2.60	2.78	2.52	2.68	2.40	2.73	2.31	2.38
Owner-occupied housing units	2 745	3 001	3 131	3 164	3 207	4 071	3 443	3 547	4 620
Per owner-occupied housing unit	2.76	2.73	2.93	2.63	2.82	2.70	2.75	2.55	2.63
Renter-occupied housing units	730	1 187	598	2 275	574	3 214	824	2 701	2 796
Per renter-occupied housing unit	2.56	2.32	2.20	2.37	2.08	2.11	2.62	2.05	2.06
TENURE BY RACE AND HISPANIC ORIGIN OF HOUSEHOLDER									
Occupied housing units	**1 281**	**1 610**	**1 340**	**2 162**	**1 412**	**3 031**	**1 564**	**2 708**	**3 118**
Owner-occupied housing units	996	1 098	1 068	1 203	1 136	1 506	1 250	1 393	1 760
Percent of occupied housing units	77.8	68.2	79.7	55.6	80.5	49.7	79.9	51.4	56.4
White	990	1 091	1 064	1 197	1 131	1 493	1 240	1 385	1 752
Black	2	1	–	–	2	1	–	–	–
American Indian, Eskimo, or Aleut	2	3	1	2	–	6	7	2	2
Asian or Pacific Islander	2	2	1	3	3	6	3	6	6
Other race	–	1	2	1	–	–	–	–	–
Hispanic origin (of any race)	1	1	5	7	6	3	4	2	2
White, not of Hispanic origin	989	1 090	1 060	1 191	1 125	1 491	1 237	1 383	1 750
Renter-occupied housing units	285	512	272	959	276	1 525	314	1 315	1 358
White	283	509	269	950	272	1 484	309	1 305	1 347
Black	–	1	1	1	1	7	3	–	–
American Indian, Eskimo, or Aleut	–	2	2	2	2	27	2	5	6
Asian or Pacific Islander	2	–	–	5	–	2	–	2	2
Other race	–	–	–	1	1	5	–	3	3
Hispanic origin (of any race)	1	1	2	5	2	10	2	5	5
White, not of Hispanic origin	282	508	267	946	271	1 477	307	1 302	1 344
VACANCY STATUS									
Vacant housing units	**176**	**220**	**51**	**314**	**108**	**210**	**551**	**332**	**369**
For sale only	16	20	10	43	16	22	33	25	35
For rent	22	42	12	96	23	111	23	138	141
Rented or sold, not occupied	9	3	12	8	9	20	8	87	94
For seasonal, recreational, or occasional use	69	92	9	101	28	9	452	20	33
For migrant workers	–	–	–	1	–	–	1	–	–
Other vacant	60	63	8	65	32	48	34	62	66
Boarded up	–	2	–	4	–	–	4	–	–
DURATION OF VACANCY									
Vacant-for-sale-only housing units	**16**	**20**	**10**	**43**	**16**	**22**	**33**	**25**	**35**
Less than 2 months	2	2	5	7	2	4	6	6	8
2 up to 6 months	8	6	1	14	5	13	21	11	16
6 or more months	6	12	4	22	9	5	6	8	11
Vacant-for-rent housing units	**22**	**42**	**12**	**96**	**23**	**111**	**23**	**138**	**141**
Less than 2 months	8	10	9	24	18	68	12	55	56
2 up to 6 months	2	23	3	42	1	27	7	54	55
6 or more months	12	9	–	30	4	16	4	29	30
UNITS IN STRUCTURE									
1, detached	931	1 158	887	1 186	1 166	1 284	1 612	1 224	1 528
1, attached	8	15	22	14	48	54	35	21	23
2	68	179	108	398	90	718	124	468	476
3 or 4	35	131	53	452	71	569	27	563	563
5 to 9	15	117	63	95	70	277	60	298	306
10 to 19	–	–	15	33	14	60	–	184	185
20 to 49	–	48	–	73	–	144	–	93	93
50 or more	–	–	–	50	–	–	–	50	50
Mobile home or trailer	389	153	221	146	41	101	244	105	225
Other	11	29	22	29	20	34	13	34	38
Occupied housing units	**1 281**	**1 610**	**1 340**	**2 162**	**1 412**	**3 031**	**1 564**	**2 708**	**3 118**
AGE OF HOUSEHOLDER									
Under 25 years	57	87	58	129	34	252	81	195	223
25 to 34 years	282	287	395	410	201	691	397	475	562
35 to 44 years	319	389	430	481	359	561	367	537	664
45 to 54 years	217	229	198	295	305	338	250	346	407
55 to 64 years	195	210	135	262	232	371	210	358	405
65 to 74 years	116	227	72	326	170	429	167	418	462
75 years and over	95	181	52	259	111	389	92	379	395
HOUSEHOLDER 65 YEARS AND OVER									
Occupied housing units	**211**	**408**	**124**	**585**	**281**	**818**	**259**	**797**	**857**
1-person households	81	184	53	312	113	458	113	452	474
Mean number of persons per room	.34	.29	.32	.28	.29	.31	.32	.28	.28
Units in structure:									
1, detached or attached	135	273	77	310	230	340	199	354	404
2 or more	8	102	26	252	47	451	32	410	412
Mobile home, trailer, or other	68	33	21	23	4	27	28	33	41
Specified owner	94	185	52	239	194	315	154	300	327
Mean value (dollars)	82 400	88 000	94 200	88 200	119 700	85 400	90 600	77 200	76 800
Specified renter	17	97	27	201	42	376	34	348	352
Mean contract rent (dollars)	315	206	296	248	395	252	333	257	258
With meals included in rent	–	–	–	1	–	–	1	–	–
Mean contract rent (dollars)	–	–	–	287	–	–	463	–	–
No meals included in rent	12	87	24	187	34	362	21	341	343
No cash rent	5	10	3	13	8	14	12	7	9

TIPSII [UPF] GH150 CENSUS90 72583600 06/19/92 10:46 AM MACHINE: C DATA:CENSUS90*H1TIPSDA50. 06/12/92 17:21:04 TAPE: NONE FRAME: 101
TSF:CENSUS90*92. 06/15/92 09:17:26 UTF:CENSUS90*93. 06/15/92 09:17:26 META:CENSUS90*H1TABLES50. 06/15/92 09:21:55

Table 67. **Occupancy, Structural Characteristics, and Age of Householder: 1990**—Con.

[For definitions of terms and meanings of symbols, see text]

Place and [In Selected States] County Subdivision [2,500 to 9,999 Persons]	Shaftsbury town	Shelburne town	Springfield CDP	Springfield town	Stowe town	Swanton town	Underhill town	Vergennes city	Waterbury town
All housing units	**1 429**	**2 350**	**2 000**	**4 256**	**2 830**	**2 423**	**1 013**	**970**	**1 956**
POPULATION									
Persons in occupied housing units	3 368	5 801	4 169	9 421	3 427	5 601	2 799	2 290	4 383
Per occupied housing unit	2.72	2.68	2.29	2.43	2.25	2.76	2.99	2.51	2.50
Owner-occupied housing units	2 898	4 935	2 547	6 547	2 286	4 344	2 560	1 561	3 261
Per owner-occupied housing unit	2.78	2.75	2.54	2.56	2.46	2.83	3.07	2.68	2.73
Renter-occupied housing units	470	866	1 622	2 874	1 141	1 257	239	729	1 122
Per renter-occupied housing unit	2.40	2.34	1.99	2.18	1.91	2.55	2.34	2.22	2.01
TENURE BY RACE AND HISPANIC ORIGIN OF HOUSEHOLDER									
Occupied housing units	**1 237**	**2 165**	**1 820**	**3 877**	**1 526**	**2 026**	**935**	**911**	**1 754**
Owner-occupied housing units	1 041	1 795	1 004	2 558	929	1 533	833	582	1 195
Percent of occupied housing units	84.2	82.9	55.2	66.0	60.9	75.7	89.1	63.9	68.1
White	1 037	1 773	1 001	2 550	924	1 479	829	580	1 191
Black	1	5	–	1	1	–	2	–	1
American Indian, Eskimo, or Aleut	1	1	–	1	1	53	1	1	–
Asian or Pacific Islander	1	15	3	5	3	1	1	1	3
Other race	1	1	–	1	–	–	–	–	–
Hispanic origin (of any race)	8	7	3	9	4	4	3	1	4
White, not of Hispanic origin	1 030	1 766	998	2 542	920	1 476	826	579	1 187
Renter-occupied housing units	196	370	816	1 319	597	493	102	329	559
White	195	366	806	1 302	588	460	101	328	553
Black	1	3	–	1	1	1	–	–	1
American Indian, Eskimo, or Aleut	–	1	4	8	2	30	–	–	–
Asian or Pacific Islander	–	–	5	7	6	–	1	1	2
Other race	–	–	1	1	–	2	–	–	3
Hispanic origin (of any race)	–	4	4	7	4	3	1	4	2
White, not of Hispanic origin	195	362	803	1 296	584	459	100	324	552
VACANCY STATUS									
Vacant housing units	**192**	**185**	**180**	**379**	**1 304**	**397**	**78**	**59**	**202**
For sale only	22	52	10	20	24	23	15	16	24
For rent	19	33	87	122	82	19	5	26	55
Rented or sold, not occupied	16	5	15	48	6	17	11	1	15
For seasonal, recreational, or occasional use	106	72	25	100	1 167	300	39	5	73
For migrant workers	–	–	–	–	2	–	–	–	–
Other vacant	29	23	43	89	23	38	8	11	35
Boarded up	1	–	1	4	–	–	–	1	2
DURATION OF VACANCY									
Vacant-for-sale-only housing units	**22**	**52**	**10**	**20**	**24**	**23**	**15**	**16**	**24**
Less than 2 months	7	14	1	2	6	9	5	4	6
2 up to 6 months	8	14	2	5	8	8	4	9	16
6 or more months	7	24	7	13	10	6	6	3	2
Vacant-for-rent housing units	**19**	**33**	**87**	**122**	**82**	**19**	**5**	**26**	**55**
Less than 2 months	6	22	44	65	46	10	1	14	38
2 up to 6 months	11	3	21	29	26	3	4	4	15
6 or more months	2	8	22	28	10	6	–	8	2
UNITS IN STRUCTURE									
1, detached	1 171	1 641	995	2 610	1 483	1 516	871	508	1 062
1, attached	16	261	9	25	632	12	9	24	70
2	69	94	275	363	258	196	54	117	198
3 or 4	51	92	287	467	140	119	19	74	203
5 to 9	–	60	151	223	100	48	1	100	113
10 to 19	1	2	77	119	15	32	–	37	34
20 to 49	–	–	35	35	49	–	–	25	–
50 or more	–	–	129	129	–	–	–	–	–
Mobile home or trailer	108	142	28	248	46	304	32	76	223
Other	13	58	14	37	107	196	27	9	53
Occupied housing units	**1 237**	**2 165**	**1 820**	**3 877**	**1 526**	**2 026**	**935**	**911**	**1 754**
AGE OF HOUSEHOLDER									
Under 25 years	31	51	89	160	91	95	20	52	80
25 to 34 years	216	396	302	656	295	430	243	215	409
35 to 44 years	342	597	384	810	389	486	325	214	459
45 to 54 years	202	495	219	594	260	306	192	119	263
55 to 64 years	188	319	190	489	201	278	72	112	214
65 to 74 years	148	172	318	647	172	273	47	105	171
75 years and over	110	135	318	521	118	158	36	94	158
HOUSEHOLDER 65 YEARS AND OVER									
Occupied housing units	**258**	**307**	**636**	**1 168**	**290**	**431**	**83**	**199**	**329**
1-person households	95	139	343	540	131	199	24	109	185
Mean number of persons per room	.29	.30	.30	.30	.31	.30	.31	.30	.29
Units in structure:									
1, detached or attached	230	225	329	774	194	287	75	105	169
2 or more	15	39	300	352	78	91	6	77	121
Mobile home, trailer, or other	13	43	7	42	18	53	2	17	39
Specified owner	156	186	307	653	142	223	28	96	135
Mean value (dollars)	97 400	161 700	75 600	84 000	181 800	85 300	113 100	84 700	89 200
Specified renter	23	33	268	328	83	95	9	68	105
Mean contract rent (dollars)	295	547	245	257	331	256	209	252	298
With meals included in rent	–	1	1	1	–	–	–	1	–
Mean contract rent (dollars)	–	437	163	163	–	–	–	1 250	–
No meals included in rent	15	20	261	313	76	79	3	64	94
No cash rent	8	12	6	14	7	16	6	3	11

TIPSII [UPF] GH150 CENSUS90 72583600 06/19/92 10:46 AM MACHINE: C DATA:CENSUS90*H1TIPSDA50. 06/12/92 17:21:04 TAPE: NONE FRAME: 102
TSF:CENSUS90*92. 06/15/92 09:17:26 UTF:CENSUS90*93. 06/15/92 09:17:26 META:CENSUS90*H1TABLES50. 06/15/92 09:21:55

Table 67. **Occupancy, Structural Characteristics, and Age of Householder: 1990**—Con.

[For definitions of terms and meanings of symbols, see text]

Place and [In Selected States] County Subdivision [2,500 to 9,999 Persons]	Weathersfield town	West Brattleboro CDP	Westminster town	White River Junction CDP	Williamstown town	Williston town	Windsor town	Winooski city	Woodstock town
All housing units	**1 249**	**1 458**	**1 294**	**1 232**	**1 133**	**1 874**	**1 647**	**2 926**	**1 755**
POPULATION									
Persons in occupied housing units	2 674	3 135	2 971	2 504	2 839	4 790	3 501	6 567	3 104
Per occupied housing unit	2.53	2.30	2.76	2.25	2.74	2.72	2.39	2.32	2.39
Owner-occupied housing units	2 268	2 156	2 403	1 258	2 397	4 059	2 236	2 978	2 155
Per owner-occupied housing unit	2.51	2.51	2.79	2.48	2.86	2.77	2.54	2.63	2.54
Renter-occupied housing units	406	979	568	1 246	442	731	1 265	3 589	949
Per renter-occupied housing unit	2.60	1.93	2.64	2.07	2.24	2.46	2.17	2.12	2.11
TENURE BY RACE AND HISPANIC ORIGIN OF HOUSEHOLDER									
Occupied housing units	**1 058**	**1 364**	**1 075**	**1 111**	**1 036**	**1 763**	**1 463**	**2 826**	**1 299**
Owner-occupied housing units	902	858	860	508	839	1 466	879	1 132	849
Percent of occupied housing units	85.3	62.9	80.0	45.7	81.0	83.2	60.1	40.1	65.4
White	902	852	853	503	838	1 447	877	1 121	849
Black	–	2	2	1	1	6	–	3	–
American Indian, Eskimo, or Aleut	–	–	2	2	–	1	2	2	–
Asian or Pacific Islander	–	4	3	1	–	10	–	5	–
Other race	–	–	–	1	–	2	–	1	–
Hispanic origin (of any race)	2	1	3	3	6	15	–	4	2
White, not of Hispanic origin	900	851	850	501	832	1 435	877	1 118	847
Renter-occupied housing units	156	506	215	603	197	297	584	1 694	450
White	155	502	214	591	197	292	579	1 644	446
Black	–	1	1	1	–	2	1	21	2
American Indian, Eskimo, or Aleut	1	2	–	3	–	–	3	3	2
Asian or Pacific Islander	–	1	–	6	–	3	1	21	–
Other race	–	–	–	2	–	–	–	5	–
Hispanic origin (of any race)	1	3	1	2	1	1	4	20	4
White, not of Hispanic origin	154	499	213	591	196	291	575	1 627	442
VACANCY STATUS									
Vacant housing units	**191**	**94**	**219**	**121**	**97**	**111**	**184**	**100**	**456**
For sale only	14	13	13	5	8	39	14	9	22
For rent	7	29	21	55	16	14	90	47	52
Rented or sold, not occupied	3	7	6	10	1	13	3	13	57
For seasonal, recreational, or occasional use	149	29	137	34	49	14	42	10	275
For migrant workers	2	–	–	–	–	–	–	1	–
Other vacant	16	16	42	17	23	31	35	20	50
Boarded up	–	1	–	1	1	1	1	1	1
DURATION OF VACANCY									
Vacant-for-sale-only housing units	**14**	**13**	**13**	**5**	**8**	**39**	**14**	**9**	**22**
Less than 2 months	–	2	5	1	3	8	–	5	4
2 up to 6 months	8	6	2	2	1	25	7	–	12
6 or more months	6	5	6	2	4	6	7	4	6
Vacant-for-rent housing units	**7**	**29**	**21**	**55**	**16**	**14**	**90**	**47**	**52**
Less than 2 months	4	18	11	25	12	5	25	23	22
2 up to 6 months	2	–	2	26	2	7	37	15	12
6 or more months	1	11	8	4	2	2	28	9	18
UNITS IN STRUCTURE									
1, detached	873	597	977	439	692	1 260	886	965	1 135
1, attached	9	22	6	11	6	166	14	22	109
2	27	60	70	145	56	89	173	619	186
3 or 4	5	131	43	198	37	90	218	554	126
5 to 9	11	248	15	189	47	36	112	237	78
10 to 19	–	27	–	6	12	2	24	82	9
20 to 49	–	48	–	27	–	–	51	101	–
50 or more	–	–	–	–	–	–	70	303	–
Mobile home or trailer	314	316	163	114	251	194	81	11	70
Other	10	9	20	103	32	37	18	32	42
Occupied housing units	**1 058**	**1 364**	**1 075**	**1 111**	**1 036**	**1 763**	**1 463**	**2 826**	**1 299**
AGE OF HOUSEHOLDER									
Under 25 years	40	65	20	77	57	49	91	340	30
25 to 34 years	192	223	240	240	259	415	274	804	228
35 to 44 years	230	290	335	256	226	529	273	458	287
45 to 54 years	191	208	188	133	177	339	203	299	232
55 to 64 years	149	172	123	131	145	233	214	349	167
65 to 74 years	150	219	110	161	101	132	215	332	180
75 years and over	106	187	59	113	71	66	193	244	175
HOUSEHOLDER 65 YEARS AND OVER									
Occupied housing units	**256**	**406**	**169**	**274**	**172**	**198**	**408**	**576**	**355**
1-person households	86	237	64	159	72	60	228	311	161
Mean number of persons per room	.32	.34	.32	.30	.33	.34	.29	.34	.27
Units in structure:									
1, detached or attached	143	142	128	127	103	134	238	234	255
2 or more	8	178	13	89	29	16	144	331	83
Mobile home, trailer, or other	105	86	28	58	40	48	26	11	17
Specified owner	82	113	72	116	64	101	199	210	160
Mean value (dollars)	93 500	116 100	75 000	99 500	73 200	111 900	86 400	92 300	177 500
Specified renter	15	172	18	101	28	13	133	284	80
Mean contract rent (dollars)	304	251	249	344	176	509	251	241	414
With meals included in rent	1	–	–	6	–	–	–	1	2
Mean contract rent (dollars)	263	–	–	1 250	–	–	–	163	488
No meals included in rent	7	168	8	92	27	10	126	265	72
No cash rent	7	4	10	3	1	3	7	18	6

TIPSII [UPF] GH150 CENSUS90 72583600 06/19/92 10:46 AM MACHINE: C DATA:CENSUS90*H1TIPSDA50. 06/12/92 17:21:04 TAPE: NONE FRAME: 103
TSF:CENSUS90*92. 06/15/92 09:17:26 UTF:CENSUS90*93. 06/15/92 09:17:26 META:CENSUS90*H1TABLES50. 06/15/92 09:21:55

Table 68. Utilization and Financial Characteristics: 1990

[For definitions of terms and meanings of symbols, see text]

Place and [In Selected States] County Subdivision [2,500 to 9,999 Persons]	Barre city	Barre town	Barton town	Bellows Falls village	Bennington CDP	Berlin town	Bradford town	Brandon town	Brattleboro CDP	Bristol town
All housing units	**4 321**	**2 747**	**1 382**	**1 494**	**3 975**	**1 022**	**1 075**	**1 654**	**3 873**	**1 471**
ROOMS										
1 room	114	5	4	13	68	7	13	9	126	21
2 rooms	266	49	30	72	167	23	32	35	244	58
3 rooms	670	130	120	202	587	58	105	118	580	128
4 rooms	729	327	211	245	691	272	179	296	777	262
5 rooms	812	525	296	302	682	235	217	381	735	309
6 rooms	828	582	284	291	727	169	197	296	621	275
7 rooms	463	488	173	140	510	98	128	240	353	177
8 rooms	234	328	123	89	279	81	87	131	196	129
9 or more rooms	205	313	141	140	264	79	117	148	241	112
Median, all housing units	5.0	6.1	5.6	5.2	5.2	5.1	5.5	5.5	4.8	5.4
Median, occupied housing units	5.1	6.1	5.7	5.3	5.3	5.2	5.6	5.5	4.9	5.4
Median, owner-occupied housing units	6.2	6.4	6.2	6.6	6.3	5.4	6.2	6.1	6.2	6.1
Median, renter-occupied housing units	3.7	4.2	4.7	4.2	3.8	4.3	4.3	4.2	3.9	4.1
Occupied housing units	**4 048**	**2 632**	**1 117**	**1 341**	**3 719**	**938**	**907**	**1 519**	**3 545**	**1 376**
PERSONS IN UNIT										
1 person	1 387	433	260	426	1 096	206	203	313	1 199	272
2 persons	1 310	900	387	399	1 196	319	286	501	1 152	415
3 persons	609	485	199	206	610	181	163	296	540	295
4 persons	502	530	174	183	524	157	150	257	420	278
5 persons	170	203	64	84	197	53	74	117	161	82
6 persons	41	66	24	29	63	19	18	24	49	23
7 or more persons	29	15	9	14	33	3	13	11	24	11
Median, occupied housing units	1.99	2.48	2.27	2.11	2.14	2.32	2.38	2.39	2.00	2.50
Median, owner-occupied housing units	2.27	2.58	2.41	2.24	2.37	2.36	2.36	2.48	2.24	2.67
Median, renter-occupied housing units	1.61	2.14	1.92	1.99	1.73	2.16	2.43	2.14	1.74	2.24
PERSONS PER ROOM										
0.50 or less	2 828	1 819	792	921	2 561	628	582	986	2 459	854
0.51 to 0.75	739	542	207	241	683	201	170	342	599	307
0.76 to 1.00	422	250	106	156	413	98	126	164	426	182
1.01 to 1.50	55	19	11	18	53	11	23	22	47	22
1.51 or more	4	2	1	5	9	–	6	5	14	11
Mean	.44	.44	.43	.45	.45	.46	.46	.46	.45	.48
VALUE										
Specified owner-occupied housing units	**1 570**	**1 691**	**430**	**381**	**1 597**	**344**	**387**	**710**	**1 145**	**557**
Less than $20,000	8	3	8	4	10	–	4	3	7	4
$20,000 to $29,999	14	7	14	7	16	1	2	7	11	4
$30,000 to $39,999	51	33	48	8	61	1	5	31	25	11
$40,000 to $49,999	77	52	59	18	96	6	24	45	33	14
$50,000 to $59,999	101	80	58	26	104	15	27	54	57	37
$60,000 to $69,999	215	164	74	33	150	31	34	74	87	55
$70,000 to $79,999	268	195	56	59	218	39	59	99	148	89
$80,000 to $89,999	327	260	55	64	239	48	61	105	161	88
$90,000 to $99,999	214	231	10	66	209	45	49	82	144	72
$100,000 to $124,999	176	350	25	54	232	83	63	100	238	107
$125,000 to $149,999	65	157	12	25	119	30	26	60	96	38
$150,000 to $174,999	28	74	4	12	62	25	10	25	60	24
$175,000 to $199,999	10	39	–	4	32	9	11	10	39	7
$200,000 to $249,999	11	31	–	1	25	8	5	10	16	4
$250,000 to $299,999	4	11	1	–	11	1	4	3	14	1
$300,000 to $399,999	1	4	5	–	10	–	3	2	7	–
$400,000 to $499,999	–	–	–	–	1	1	–	–	–	–
$500,000 or more	–	–	1	–	2	1	–	–	2	2
Median (dollars)	81 600	92 200	64 400	85 500	86 000	96 900	86 300	84 000	93 000	87 300
Mean (dollars)	84 500	100 100	70 600	87 800	94 800	106 900	95 500	90 800	103 300	94 500
Owner-occupied mobile homes or trailers	**1**	**117**	**79**	**5**	**140**	**251**	**48**	**151**	**50**	**166**
Median (dollars)	32 500	30 800	28 300	11 300	22 500	24 200	30 000	30 500	22 500	27 500
Mean (dollars)	32 500	37 200	32 600	12 100	26 500	28 900	36 400	36 800	43 800	35 800
CONTRACT RENT										
Specified renter-occupied housing units	**2 077**	**424**	**354**	**774**	**1 624**	**151**	**254**	**406**	**1 996**	**434**
Less than $100	107	22	15	17	23	2	12	4	19	3
$100 to $149	180	21	34	77	82	3	17	16	54	17
$150 to $199	152	22	53	34	55	11	21	21	83	9
$200 to $249	167	28	68	62	89	18	9	41	79	29
$250 to $299	263	46	79	72	133	11	15	32	167	40
$300 to $349	383	60	50	108	267	23	28	59	270	68
$350 to $399	333	56	30	138	347	32	33	66	315	92
$400 to $449	224	62	3	123	230	11	38	61	331	69
$450 to $499	118	27	1	71	194	9	24	39	238	44
$500 to $549	57	12	–	37	73	6	14	17	172	18
$550 to $599	33	14	3	8	28	2	11	8	92	8
$600 to $649	17	15	1	5	17	6	7	3	56	11
$650 to $699	2	5	–	3	16	2	4	6	40	–
$700 to $749	1	1	–	–	5	1	6	–	15	1
$750 to $999	5	5	–	1	9	–	1	1	15	2
$1,000 or more	–	2	–	1	5	1	–	1	4	–
No cash rent	35	26	17	17	51	13	14	31	46	23
Median (dollars)	318	350	248	353	368	351	378	360	398	376
Mean (dollars)	308	353	244	335	366	355	364	355	399	370
MEALS INCLUDED IN RENT										
Specified renter-occupied housing units	**2 077**	**424**	**354**	**774**	**1 624**	**151**	**254**	**406**	**1 996**	**434**
With meals included in rent	–	–	–	–	3	2	3	–	2	–
Mean (dollars)	–	–	–	–	387	807	517	–	82	–
No meals included in rent	2 042	398	337	757	1 570	136	237	375	1 948	411
No cash rent	35	26	17	17	51	13	14	31	46	23

TIPSII [UPF] GH150 CENSUS90 72583600 06/19/92 10:46 AM MACHINE: C DATA:CENSUS90*H1TIPSDA50. 06/12/92 17:21:04 TAPE: NONE FRAME: 104
TSF:CENSUS90*92. 06/15/92 09:17:26 UTF:CENSUS90*93. 06/15/92 09:17:26 META:CENSUS90*H1TABLES50. 06/15/92 09:21:55

Table 68. **Utilization and Financial Characteristics: 1990** —Con.

[For definitions of terms and meanings of symbols, see text]

Place and [In Selected States] County Subdivision [2,500 to 9,999 Persons]	Cambridge town	Castleton town	Charlotte town	Chester town	Clarendon town	Derby town	Enosburg town	Essex Junction village	Fair Haven town	Georgia town
All housing units	**1 104**	**2 026**	**1 329**	**1 527**	**1 172**	**2 082**	**1 115**	**3 375**	**1 196**	**1 397**
ROOMS										
1 room	13	37	5	18	18	15	19	15	14	3
2 rooms	32	75	20	59	25	34	36	79	30	18
3 rooms	82	193	42	207	90	111	146	256	117	85
4 rooms	137	344	112	247	252	406	213	680	199	207
5 rooms	237	475	217	286	292	512	212	604	233	392
6 rooms	225	373	205	250	197	380	171	580	187	303
7 rooms	173	227	194	175	133	243	131	495	166	175
8 rooms	92	160	237	107	77	219	91	374	117	113
9 or more rooms	113	142	297	178	88	162	96	292	133	101
Median, all housing units	5.7	5.3	6.8	5.3	5.2	5.4	5.2	5.6	5.5	5.5
Median, occupied housing units	5.8	5.4	6.9	5.6	5.2	5.5	5.3	5.6	5.7	5.7
Median, owner-occupied housing units	6.1	5.9	7.4	6.1	5.5	5.9	6.1	6.4	6.4	5.8
Median, renter-occupied housing units	4.4	3.8	4.8	3.8	3.9	4.3	3.9	4.0	4.2	4.8
Occupied housing units	**978**	**1 361**	**1 096**	**1 116**	**1 062**	**1 640**	**979**	**3 267**	**1 086**	**1 183**
PERSONS IN UNIT										
1 person	181	284	153	263	207	333	253	765	256	122
2 persons	329	471	357	385	342	554	321	1 092	338	306
3 persons	181	252	220	202	213	273	157	572	210	277
4 persons	190	235	253	174	214	316	145	576	177	308
5 persons	69	85	79	62	68	108	74	184	75	112
6 persons	19	24	26	24	17	38	24	55	23	30
7 or more persons	9	10	8	6	1	18	5	23	7	28
Median, occupied housing units	2.44	2.34	2.67	2.27	2.45	2.38	2.24	2.30	2.35	3.09
Median, owner-occupied housing units	2.65	2.51	2.85	2.37	2.58	2.42	2.36	2.48	2.46	3.17
Median, renter-occupied housing units	2.01	1.92	2.16	1.81	1.96	2.21	1.93	1.90	2.09	2.34
PERSONS PER ROOM										
0.50 or less	620	866	841	753	641	1 090	637	2 371	733	629
0.51 to 0.75	228	292	181	231	262	313	189	633	203	328
0.76 to 1.00	113	176	63	111	145	208	126	247	129	197
1.01 to 1.50	13	19	8	13	11	28	21	14	17	27
1.51 or more	4	8	3	8	3	1	6	2	4	2
Mean	.46	.47	.41	.44	.48	.47	.46	.44	.44	.53
VALUE										
Specified owner-occupied housing units	**379**	**630**	**470**	**499**	**407**	**739**	**354**	**1 882**	**470**	**753**
Less than $20,000	1	2	–	7	3	6	14	–	2	2
$20,000 to $29,999	3	10	1	12	6	10	19	3	12	2
$30,000 to $39,999	9	12	–	13	3	36	39	1	26	4
$40,000 to $49,999	17	19	2	24	9	62	50	2	32	12
$50,000 to $59,999	15	46	2	19	16	98	41	9	43	18
$60,000 to $69,999	27	40	6	30	34	119	64	26	46	52
$70,000 to $79,999	45	80	8	61	36	96	71	90	93	72
$80,000 to $89,999	56	71	22	58	63	86	30	218	82	142
$90,000 to $99,999	54	78	9	60	58	48	11	236	54	150
$100,000 to $124,999	70	122	59	88	90	76	10	490	46	174
$125,000 to $149,999	49	61	74	49	49	49	4	334	19	68
$150,000 to $174,999	16	31	48	33	22	25	–	247	9	25
$175,000 to $199,999	9	26	48	15	14	3	1	141	2	12
$200,000 to $249,999	3	16	53	15	3	14	–	60	2	12
$250,000 to $299,999	1	9	47	9	1	5	–	21	2	2
$300,000 to $399,999	3	6	42	2	–	5	–	3	–	6
$400,000 to $499,999	1	1	23	1	–	–	–	1	–	–
$500,000 or more	–	–	26	3	–	1	–	–	–	–
Median (dollars)	93 100	94 500	177 100	94 300	95 800	75 400	62 000	118 200	78 000	94 800
Mean (dollars)	101 200	106 000	219 300	107 700	101 700	85 800	60 600	126 800	80 200	102 900
Owner-occupied mobile homes or trailers	**79**	**145**	**37**	**59**	**244**	**232**	**86**	**12**	**103**	**86**
Median (dollars)	35 500	30 400	75 000+	35 800	26 700	22 000	25 600	27 500	20 900	47 900
Mean (dollars)	40 700	34 400	80 300	41 100	34 700	28 800	26 900	31 500	29 600	54 200
CONTRACT RENT										
Specified renter-occupied housing units	**225**	**357**	**167**	**270**	**178**	**361**	**309**	**1 040**	**369**	**107**
Less than $100	1	7	1	3	3	3	6	16	7	–
$100 to $149	2	31	3	15	5	29	32	30	25	3
$150 to $199	4	15	3	17	7	76	33	17	25	1
$200 to $249	18	28	7	31	10	66	41	23	37	1
$250 to $299	29	34	10	25	8	43	68	38	38	4
$300 to $349	32	47	15	25	31	45	48	49	43	11
$350 to $399	34	39	19	39	22	39	22	107	60	15
$400 to $449	32	39	18	31	23	20	24	134	46	16
$450 to $499	20	31	9	36	25	4	13	116	24	19
$500 to $549	5	21	14	19	10	5	4	174	16	6
$550 to $599	6	8	3	3	8	–	–	85	12	4
$600 to $649	7	23	13	5	2	2	–	77	8	2
$650 to $699	1	6	4	5	2	–	–	53	–	3
$700 to $749	2	–	7	–	1	–	1	41	–	–
$750 to $999	7	4	11	2	–	–	–	40	–	2
$1,000 or more	1	–	6	–	–	–	–	10	–	–
No cash rent	24	24	24	14	21	29	17	30	28	20
Median (dollars)	377	354	422	363	377	243	276	490	341	424
Mean (dollars)	393	362	496	356	376	261	278	488	333	428
MEALS INCLUDED IN RENT										
Specified renter-occupied housing units	**225**	**357**	**167**	**270**	**178**	**361**	**309**	**1 040**	**369**	**107**
With meals included in rent	–	–	1	–	–	2	–	2	7	–
Mean (dollars)	–	–	675	–	–	350	–	388	575	–
No meals included in rent	201	333	142	256	157	330	292	1 008	334	87
No cash rent	24	24	24	14	21	29	17	30	28	20

TIPSII [UPF] GH150 CENSUS90 72583600 06/19/92 10:46 AM MACHINE: C DATA:CENSUS90*H1TIPSDA50. 06/12/92 17:21:04 TAPE: NONE FRAME: 105
TSF:CENSUS90*92. 06/15/92 09:17:26 UTF:CENSUS90*93. 06/15/92 09:17:26 META:CENSUS90*H1TABLES50. 06/15/92 09:21:55

Table 68. **Utilization and Financial Characteristics: 1990** —Con.

[For definitions of terms and meanings of symbols, see text]

Place and [In Selected States] County Subdivision [2,500 to 9,999 Persons]	Hardwick town	Hartford town	Hartland town	Highgate town	Hinesburg town	Jericho town	Johnson town	Lyndon town	Manchester town	Middlebury CDP
All housing units	**1 275**	**5 026**	**1 270**	**1 247**	**1 487**	**1 489**	**1 097**	**2 080**	**2 275**	**1 891**
ROOMS										
1 room	13	93	8	4	8	6	15	19	20	41
2 rooms	56	170	36	20	25	15	66	89	102	85
3 rooms	104	495	81	99	92	49	115	172	183	252
4 rooms	226	983	228	226	283	109	248	350	290	368
5 rooms	252	954	267	337	336	236	259	493	458	295
6 rooms	216	920	250	245	227	310	161	374	434	267
7 rooms	187	650	153	137	236	276	108	238	324	244
8 rooms	98	341	123	87	152	245	45	161	190	183
9 or more rooms	123	420	124	92	128	243	80	184	274	156
Median, all housing units	5.4	5.3	5.6	5.3	5.5	6.6	4.9	5.3	5.7	5.2
Median, occupied housing units	5.5	5.2	5.7	5.5	5.6	6.6	5.0	5.4	5.6	5.2
Median, owner-occupied housing units	6.1	5.9	5.9	5.7	6.0	6.9	5.5	6.0	6.5	6.6
Median, renter-occupied housing units	4.2	4.0	4.2	4.8	4.1	4.5	3.9	4.2	3.9	3.8
Occupied housing units	**1 133**	**3 825**	**1 113**	**994**	**1 345**	**1 436**	**988**	**1 899**	**1 510**	**1 745**
PERSONS IN UNIT										
1 person	270	1 056	171	138	220	159	204	473	451	579
2 persons	343	1 332	419	288	440	452	339	626	525	600
3 persons	220	615	211	200	257	318	192	324	230	243
4 persons	193	563	234	209	284	327	185	313	205	216
5 persons	80	196	61	97	108	130	51	123	73	79
6 persons	15	41	15	50	27	34	11	28	22	20
7 or more persons	12	22	2	12	9	16	6	12	4	8
Median, occupied housing units	2.36	2.14	2.42	2.85	2.55	2.84	2.36	2.26	2.08	1.99
Median, owner-occupied housing units	2.54	2.28	2.46	2.88	2.70	2.94	2.58	2.41	2.26	2.20
Median, renter-occupied housing units	1.96	1.85	2.22	2.79	2.08	2.20	2.02	1.90	1.63	1.66
PERSONS PER ROOM										
0.50 or less	741	2 645	733	544	871	1 000	599	1 275	1 140	1 267
0.51 to 0.75	207	691	231	240	296	310	208	382	241	305
0.76 to 1.00	161	417	129	182	152	111	153	214	115	146
1.01 to 1.50	20	42	15	25	24	13	22	24	10	21
1.51 or more	4	30	5	3	2	2	6	4	4	6
Mean	.46	.45	.46	.52	.47	.44	.50	.45	.40	.42
VALUE										
Specified owner-occupied housing units	**421**	**1 586**	**422**	**428**	**593**	**876**	**263**	**719**	**698**	**721**
Less than $20,000	22	8	4	6	1	2	5	7	1	–
$20,000 to $29,999	39	13	7	16	3	1	9	17	2	1
$30,000 to $39,999	42	28	8	35	8	–	15	31	4	6
$40,000 to $49,999	52	27	13	51	7	4	17	63	11	12
$50,000 to $59,999	54	41	14	57	14	4	19	74	20	24
$60,000 to $69,999	73	66	12	60	15	26	34	111	17	24
$70,000 to $79,999	56	108	29	67	47	39	49	108	26	57
$80,000 to $89,999	32	143	44	50	98	78	39	102	27	74
$90,000 to $99,999	21	197	54	32	62	117	26	60	36	98
$100,000 to $124,999	16	384	96	29	135	230	28	83	102	166
$125,000 to $149,999	7	237	67	11	83	160	10	28	89	112
$150,000 to $174,999	3	135	37	9	46	98	9	18	64	69
$175,000 to $199,999	1	65	14	3	28	63	1	7	68	26
$200,000 to $249,999	3	56	16	2	26	42	2	6	87	38
$250,000 to $299,999	–	36	4	–	15	9	–	1	56	8
$300,000 to $399,999	–	21	2	–	5	1	–	1	53	4
$400,000 to $499,999	–	14	1	–	–	–	–	–	25	1
$500,000 or more	–	7	–	–	–	2	–	2	10	1
Median (dollars)	60 200	110 500	106 800	68 100	107 700	118 200	76 600	75 500	155 500	109 700
Mean (dollars)	61 400	125 100	114 100	71 500	120 200	127 800	79 700	81 800	183 700	120 600
Owner-occupied mobile homes or trailers	**145**	**366**	**152**	**162**	**196**	**26**	**221**	**226**	**106**	**3**
Median (dollars)	24 600	35 900	38 800	28 900	31 100	75 000+	21 400	29 600	11 700	47 500
Mean (dollars)	26 700	37 500	41 500	33 600	39 300	76 100	26 300	30 800	24 400	39 200
CONTRACT RENT										
Specified renter-occupied housing units	**340**	**1 371**	**187**	**208**	**206**	**173**	**323**	**598**	**491**	**778**
Less than $100	10	18	–	2	3	2	6	18	9	11
$100 to $149	37	33	2	4	5	15	10	41	27	24
$150 to $199	21	49	2	5	8	6	20	43	31	23
$200 to $249	40	39	8	22	12	9	31	78	22	22
$250 to $299	49	67	11	36	12	2	43	124	30	57
$300 to $349	64	105	20	34	9	11	37	112	44	92
$350 to $399	58	169	25	28	9	16	37	65	49	121
$400 to $449	22	221	33	10	21	18	35	45	50	147
$450 to $499	2	124	16	4	36	23	15	16	42	96
$500 to $549	5	125	20	7	16	11	16	8	50	70
$550 to $599	–	88	8	15	10	5	2	3	14	30
$600 to $649	–	116	3	1	24	11	6	4	29	16
$650 to $699	–	65	4	1	11	7	3	–	6	20
$700 to $749	–	26	5	–	3	13	9	1	15	13
$750 to $999	–	43	4	1	6	10	22	2	22	16
$1,000 or more	–	18	–	–	2	1	7	–	9	2
No cash rent	32	65	26	38	19	13	24	38	42	18
Median (dollars)	296	436	414	315	477	452	352	289	409	410
Mean (dollars)	281	461	430	340	465	458	406	291	431	415
MEALS INCLUDED IN RENT										
Specified renter-occupied housing units	**340**	**1 371**	**187**	**208**	**206**	**173**	**323**	**598**	**491**	**778**
With meals included in rent	2	15	–	–	–	1	1	–	–	2
Mean (dollars)	288	730	–	–	–	725	263	–	–	387
No meals included in rent	306	1 291	161	170	187	159	298	560	449	758
No cash rent	32	65	26	38	19	13	24	38	42	18

TIPSII [UPF] GH150 CENSUS90 72583600 06/19/92 10:46 AM MACHINE: C DATA:CENSUS90*H1TIPSDA50. 06/12/92 17:21:04 TAPE: NONE FRAME: 106
TSF:CENSUS90*92. 06/15/92 09:17:26 UTF:CENSUS90*93. 06/15/92 09:17:26 META:CENSUS90*H1TABLES50. 06/15/92 09:21:55

Table 68. **Utilization and Financial Characteristics: 1990** —Con.

[For definitions of terms and meanings of symbols, see text]

Place and [In Selected States] County Subdivision [2,500 to 9,999 Persons]	Middlebury town	Milton town	Montpelier city	Morristown town	Newport city	Northfield town	Norwich town	Pittsford town	Poultney town
All housing units	**2 687**	**3 009**	**3 769**	**2 080**	**2 128**	**1 877**	**1 382**	**1 289**	**1 624**
ROOMS									
1 room	45	14	60	19	34	26	33	9	15
2 rooms	108	52	204	105	55	47	80	73	65
3 rooms	309	128	452	269	232	167	116	95	141
4 rooms	488	549	641	367	336	310	147	235	281
5 rooms	466	813	608	433	469	372	175	223	287
6 rooms	411	592	611	343	482	320	228	231	292
7 rooms	358	408	482	245	244	278	201	186	196
8 rooms	273	237	372	138	132	173	167	111	176
9 or more rooms	229	216	339	161	144	184	235	126	171
Median, all housing units	5.3	5.4	5.4	5.1	5.4	5.6	6.1	5.5	5.6
Median, occupied housing units	5.4	5.5	5.4	5.2	5.4	5.6	6.3	5.6	5.9
Median, owner-occupied housing units	6.3	5.7	6.6	6.0	6.2	6.2	6.9	6.1	6.5
Median, renter-occupied housing units	3.8	4.2	3.8	3.8	4.2	4.2	4.2	3.9	4.2
Occupied housing units	**2 491**	**2 777**	**3 546**	**1 847**	**1 822**	**1 682**	**1 195**	**1 154**	**1 181**
PERSONS IN UNIT									
1 person	717	346	1 283	483	554	412	302	260	290
2 persons	848	802	1 123	606	577	516	370	425	422
3 persons	397	590	504	352	316	313	190	195	179
4 persons	356	667	416	254	246	279	221	177	194
5 persons	126	268	157	112	96	114	82	72	68
6 persons	34	76	45	28	24	29	26	20	21
7 or more persons	13	28	18	12	9	19	4	5	7
Median, occupied housing units	2.12	2.91	1.94	2.23	2.12	2.33	2.30	2.25	2.21
Median, owner-occupied housing units	2.31	2.99	2.21	2.50	2.33	2.43	2.48	2.42	2.28
Median, renter-occupied housing units	1.76	2.39	1.50–	1.79	1.75	2.06	1.73	1.82	1.98
PERSONS PER ROOM									
0.50 or less	1 774	1 582	2 763	1 230	1 264	1 123	884	804	848
0.51 to 0.75	448	660	528	353	342	321	219	212	205
0.76 to 1.00	223	471	221	223	193	206	81	126	114
1.01 to 1.50	34	57	28	36	18	26	8	10	13
1.51 or more	12	7	6	5	5	6	3	2	1
Mean	.43	.52	.40	.46	.44	.45	.41	.44	.41
VALUE									
Specified owner-occupied housing units	**1 081**	**1 553**	**1 516**	**741**	**806**	**676**	**491**	**510**	**518**
Less than $20,000	3	2	4	9	13	5	1	1	9
$20,000 to $29,999	9	10	2	9	26	5	1	5	8
$30,000 to $39,999	10	7	17	15	62	23	–	14	17
$40,000 to $49,999	20	29	38	26	91	40	3	10	41
$50,000 to $59,999	41	33	59	58	106	71	1	24	40
$60,000 to $69,999	50	49	126	77	118	69	2	31	69
$70,000 to $79,999	81	111	183	119	122	107	7	56	71
$80,000 to $89,999	106	244	212	123	91	99	7	71	81
$90,000 to $99,999	149	334	190	103	45	80	19	76	66
$100,000 to $124,999	252	415	274	84	70	97	56	86	59
$125,000 to $149,999	163	202	185	49	32	45	53	60	24
$150,000 to $174,999	87	70	87	31	7	24	66	38	15
$175,000 to $199,999	36	20	53	17	8	5	73	12	6
$200,000 to $249,999	52	15	59	12	11	4	61	18	8
$250,000 to $299,999	14	6	19	5	2	2	60	6	1
$300,000 to $399,999	6	4	7	1	2	–	53	1	3
$400,000 to $499,999	1	2	–	1	–	–	18	1	–
$500,000 or more	1	–	1	2	–	–	10	–	–
Median (dollars)	107 100	98 700	96 200	84 700	69 000	81 800	185 100	95 700	80 500
Mean (dollars)	117 200	105 900	109 200	94 300	74 900	86 700	212 100	107 400	86 100
Owner-occupied mobile homes or trailers	**106**	**420**	**6**	**117**	**14**	**185**	**25**	**104**	**91**
Median (dollars)	24 000	29 900	32 500	25 600	17 500	26 900	72 500	36 100	32 500
Mean (dollars)	28 100	37 900	31 900	30 100	26 200	33 400	75 500	41 200	44 400
CONTRACT RENT									
Specified renter-occupied housing units	**912**	**378**	**1 524**	**680**	**821**	**491**	**304**	**299**	**310**
Less than $100	12	1	46	11	19	22	3	27	9
$100 to $149	26	10	83	56	64	35	11	10	15
$150 to $199	24	9	71	45	93	24	10	11	9
$200 to $249	27	11	106	50	129	37	16	22	31
$250 to $299	69	14	172	73	199	51	5	14	34
$300 to $349	113	39	257	87	143	72	16	36	53
$350 to $399	143	57	221	136	98	88	25	36	51
$400 to $449	173	73	196	68	34	64	32	45	50
$450 to $499	105	34	158	56	8	38	24	33	16
$500 to $549	79	35	61	21	10	12	24	23	10
$550 to $599	32	19	36	10	1	10	14	9	3
$600 to $649	22	15	40	9	3	9	12	4	3
$650 to $699	21	12	22	14	1	2	13	4	–
$700 to $749	16	4	13	4	–	1	20	1	–
$750 to $999	16	19	12	2	–	1	36	5	–
$1,000 or more	3	2	1	–	–	–	21	–	–
No cash rent	31	24	29	38	19	25	22	19	26
Median (dollars)	407	421	353	349	270	342	494	373	340
Mean (dollars)	413	448	357	338	272	330	554	360	330
MEALS INCLUDED IN RENT									
Specified renter-occupied housing units	**912**	**378**	**1 524**	**680**	**821**	**491**	**304**	**299**	**310**
With meals included in rent	2	1	–	1	3	–	2	–	–
Mean (dollars)	387	575	–	213	221	–	288	–	–
No meals included in rent	879	353	1 495	641	799	466	280	280	284
No cash rent	31	24	29	38	19	25	22	19	26

TIPSII [UPF] GH150 CENSUS90 72583600 06/19/92 10:46 AM MACHINE: C DATA:CENSUS90*H1TIPSDA50. 06/12/92 17:21:04 TAPE: NONE FRAME: 107
TSF:CENSUS90*92. 06/15/92 09:17:26 UTF:CENSUS90*93. 06/15/92 09:17:26 META:CENSUS90*H1TABLES50. 06/15/92 09:21:55

Table 68. **Utilization and Financial Characteristics: 1990** —Con.

[For definitions of terms and meanings of symbols, see text]

Place and [In Selected States] County Subdivision [2,500 to 9,999 Persons]	Pownal town	Randolph town	Richmond town	Rockingham town	Rutland town	St. Albans city	St. Albans town	St. Johnsbury CDP	St. Johnsbury town
All housing units	**1 457**	**1 830**	**1 391**	**2 476**	**1 520**	**3 241**	**2 115**	**3 040**	**3 487**
ROOMS									
1 room	14	6	23	20	8	25	9	34	35
2 rooms	35	39	48	100	29	117	20	146	158
3 rooms	113	193	67	282	116	465	124	340	348
4 rooms	363	298	216	420	138	655	438	549	603
5 rooms	337	325	269	511	243	666	527	608	736
6 rooms	260	308	286	479	305	578	419	531	620
7 rooms	159	264	214	277	261	299	282	338	398
8 rooms	84	158	136	160	220	200	172	223	273
9 or more rooms	92	239	132	227	200	236	124	271	316
Median, all housing units	5.1	5.7	5.8	5.3	6.2	5.0	5.4	5.2	5.3
Median, occupied housing units	5.2	5.8	5.8	5.4	6.3	5.1	5.5	5.3	5.3
Median, owner-occupied housing units	5.5	6.5	6.1	6.3	6.7	6.2	5.8	6.3	6.2
Median, renter-occupied housing units	4.2	4.0	4.0	4.3	4.0	4.0	4.6	4.1	4.2
Occupied housing units	**1 281**	**1 610**	**1 340**	**2 162**	**1 412**	**3 031**	**1 564**	**2 708**	**3 118**
PERSONS IN UNIT									
1 person	254	368	211	587	263	914	268	879	947
2 persons	417	564	426	694	487	991	532	886	1 003
3 persons	236	263	319	360	275	471	319	428	522
4 persons	247	250	257	315	269	414	291	326	411
5 persons	88	108	93	132	79	169	118	133	168
6 persons	25	38	25	56	27	45	29	49	57
7 or more persons	14	19	9	18	12	27	7	7	10
Median, occupied housing units	2.43	2.27	2.60	2.21	2.41	2.11	2.47	2.04	2.11
Median, owner-occupied housing units	2.45	2.38	2.82	2.31	2.60	2.36	2.49	2.25	2.32
Median, renter-occupied housing units	2.36	2.02	1.96	2.05	1.70	1.79	2.37	1.69	1.71
PERSONS PER ROOM									
0.50 or less	759	1 130	869	1 471	1 049	2 126	1 026	1 987	2 241
0.51 to 0.75	310	305	293	392	257	528	344	439	525
0.76 to 1.00	175	155	155	251	96	326	181	250	315
1.01 to 1.50	29	14	15	41	8	43	12	27	32
1.51 or more	8	6	8	7	2	8	1	5	5
Mean	.50	.43	.47	.45	.42	.45	.47	.42	.43
VALUE									
Specified owner-occupied housing units	**558**	**640**	**604**	**737**	**949**	**1 118**	**866**	**954**	**1 084**
Less than $20,000	6	2	–	10	5	2	7	12	12
$20,000 to $29,999	7	2	1	16	5	4	5	22	24
$30,000 to $39,999	21	16	2	22	5	16	17	41	55
$40,000 to $49,999	22	31	5	37	6	34	30	74	82
$50,000 to $59,999	45	41	7	56	17	79	37	89	101
$60,000 to $69,999	60	64	19	57	18	136	48	152	177
$70,000 to $79,999	59	95	37	88	30	187	100	161	183
$80,000 to $89,999	78	96	58	106	63	204	113	122	138
$90,000 to $99,999	68	70	77	102	74	160	131	90	99
$100,000 to $124,999	107	126	183	122	185	147	159	85	100
$125,000 to $149,999	51	52	104	55	209	76	92	50	53
$150,000 to $174,999	18	23	47	35	127	25	56	24	27
$175,000 to $199,999	7	11	25	12	81	15	15	18	18
$200,000 to $249,999	8	8	30	17	62	19	24	11	12
$250,000 to $299,999	1	2	9	1	23	11	15	2	2
$300,000 to $399,999	–	1	–	1	29	3	12	1	1
$400,000 to $499,999	–	–	–	–	3	–	4	–	–
$500,000 or more	–	–	–	–	7	–	1	–	–
Median (dollars)	87 600	87 200	113 100	87 800	133 000	85 000	95 800	75 200	74 600
Mean (dollars)	91 900	94 100	121 500	93 200	146 200	93 300	110 100	82 200	81 400
Owner-occupied mobile homes or trailers	**257**	**96**	**201**	**97**	**30**	**73**	**167**	**86**	**196**
Median (dollars)	17 900	28 600	32 100	29 600	35 000	13 800	31 100	18 000	23 800
Mean (dollars)	26 800	31 000	35 900	35 100	49 600	20 300	37 900	23 900	28 000
CONTRACT RENT									
Specified renter-occupied housing units	**260**	**487**	**259**	**939**	**262**	**1 525**	**297**	**1 311**	**1 345**
Less than $100	2	17	1	19	1	37	3	31	33
$100 to $149	4	44	8	85	3	111	5	96	97
$150 to $199	12	22	6	42	4	86	21	172	174
$200 to $249	17	43	12	80	16	91	20	254	264
$250 to $299	28	70	20	86	20	176	23	239	239
$300 to $349	55	83	22	129	26	265	24	223	226
$350 to $399	49	83	22	155	40	317	36	127	132
$400 to $449	37	46	34	135	35	204	43	63	67
$450 to $499	17	28	35	80	43	94	24	27	27
$500 to $549	15	12	28	40	22	58	13	11	12
$550 to $599	5	1	15	9	6	25	14	11	11
$600 to $649	1	6	11	10	6	9	8	6	6
$650 to $699	–	2	12	7	6	8	4	1	1
$700 to $749	1	1	2	2	2	2	4	4	4
$750 to $999	–	2	7	2	7	5	4	–	–
$1,000 or more	–	–	3	1	4	–	1	–	–
No cash rent	17	27	21	57	21	37	50	46	52
Median (dollars)	353	316	436	350	412	346	390	265	265
Mean (dollars)	352	313	445	336	432	334	389	272	272
MEALS INCLUDED IN RENT									
Specified renter-occupied housing units	**260**	**487**	**259**	**939**	**262**	**1 525**	**297**	**1 311**	**1 345**
With meals included in rent	–	1	–	4	2	1	1	3	3
Mean (dollars)	–	625	–	281	882	113	463	175	175
No meals included in rent	243	459	238	878	239	1 487	246	1 262	1 290
No cash rent	17	27	21	57	21	37	50	46	52

TIPSII [UPF] GH150 CENSUS90 72583600 06/19/92 10:46 AM MACHINE: C DATA:CENSUS90*H1TIPSDA50. 06/12/92 17:21:04 TAPE: NONE FRAME: 108
TSF:CENSUS90*92. 06/15/92 09:17:26 UTF:CENSUS90*93. 06/15/92 09:17:26 META:CENSUS90*H1TABLES50. 06/15/92 09:21:55

Table 68. **Utilization and Financial Characteristics: 1990** —Con.

[For definitions of terms and meanings of symbols, see text]

Place and [In Selected States] County Subdivision [2,500 to 9,999 Persons]	Shaftsbury town	Shelburne town	Springfield CDP	Springfield town	Stowe town	Swanton town	Underhill town	Vergennes city	Waterbury town
All housing units	**1 429**	**2 350**	**2 000**	**4 256**	**2 830**	**2 423**	**1 013**	**970**	**1 956**
ROOMS									
1 room	25	31	56	75	75	6	14	6	33
2 rooms	17	44	90	140	125	35	30	28	60
3 rooms	86	111	263	393	211	180	45	135	214
4 rooms	179	242	325	705	469	432	77	201	353
5 rooms	332	351	354	858	457	676	155	183	386
6 rooms	276	366	394	880	511	458	229	169	340
7 rooms	237	386	261	574	363	303	185	113	254
8 rooms	124	403	132	313	222	170	146	67	148
9 or more rooms	153	416	125	318	397	163	132	68	168
Median, all housing units	5.8	6.6	5.3	5.4	5.7	5.3	6.3	5.1	5.3
Median, occupied housing units	5.9	6.7	5.3	5.5	5.5	5.5	6.4	5.2	5.4
Median, owner-occupied housing units	6.1	7.0	6.3	6.2	6.5	5.9	6.5	6.0	6.1
Median, renter-occupied housing units	4.5	4.6	3.8	4.0	3.6	4.4	4.4	3.8	3.9
Occupied housing units	**1 237**	**2 165**	**1 820**	**3 877**	**1 526**	**2 026**	**935**	**911**	**1 754**
PERSONS IN UNIT									
1 person	209	407	595	1 025	477	371	121	261	447
2 persons	450	739	609	1 385	555	669	279	261	580
3 persons	220	401	261	618	238	371	185	159	309
4 persons	228	431	244	562	180	383	225	146	291
5 persons	105	138	79	215	61	166	102	63	91
6 persons	16	44	22	55	11	50	13	17	25
7 or more persons	9	5	10	17	4	16	10	4	11
Median, occupied housing units	2.41	2.41	2.02	2.16	2.02	2.46	2.86	2.25	2.24
Median, owner-occupied housing units	2.46	2.48	2.27	2.28	2.22	2.54	3.00	2.38	2.45
Median, renter-occupied housing units	2.12	2.06	1.58	1.83	1.60	2.23	1.91	1.90	1.78
PERSONS PER ROOM									
0.50 or less	848	1 684	1 305	2 744	1 122	1 294	610	595	1 212
0.51 to 0.75	240	342	315	704	223	426	234	189	340
0.76 to 1.00	138	119	178	381	160	272	79	112	180
1.01 to 1.50	6	8	19	41	15	26	11	10	15
1.51 or more	5	12	3	7	6	8	1	5	7
Mean	.45	.40	.43	.43	.40	.48	.46	.46	.44
VALUE									
Specified owner-occupied housing units	**691**	**1 398**	**828**	**1 925**	**610**	**1 049**	**453**	**432**	**762**
Less than $20,000	2	–	1	5	–	6	–	–	2
$20,000 to $29,999	2	1	7	14	2	8	–	5	3
$30,000 to $39,999	5	1	24	54	–	24	1	6	7
$40,000 to $49,999	20	–	60	108	7	50	1	17	15
$50,000 to $59,999	39	5	118	201	8	87	10	28	31
$60,000 to $69,999	55	13	146	263	8	125	10	38	54
$70,000 to $79,999	85	21	133	263	26	190	21	66	82
$80,000 to $89,999	89	34	146	298	34	163	31	101	107
$90,000 to $99,999	89	90	91	234	33	123	39	69	94
$100,000 to $124,999	121	253	61	232	76	136	135	64	167
$125,000 to $149,999	67	285	27	112	84	63	103	25	93
$150,000 to $174,999	60	207	5	69	57	23	54	9	47
$175,000 to $199,999	29	133	4	23	57	21	27	3	20
$200,000 to $249,999	13	136	1	26	93	18	16	1	18
$250,000 to $299,999	10	71	2	16	45	3	3	–	12
$300,000 to $399,999	4	57	1	4	57	6	2	–	5
$400,000 to $499,999	–	39	–	–	7	1	–	–	2
$500,000 or more	1	52	1	3	16	2	–	–	3
Median (dollars)	95 400	149 600	74 500	81 800	161 800	82 100	121 000	85 500	98 500
Mean (dollars)	108 500	185 400	78 100	90 000	189 100	91 900	127 000	88 300	111 900
Owner-occupied mobile homes or trailers	**67**	**113**	**14**	**146**	**28**	**207**	**26**	**70**	**181**
Median (dollars)	40 300	32 000	15 000	28 600	25 000	27 400	63 800	25 300	28 700
Mean (dollars)	45 100	32 600	53 800	39 600	40 300	32 100	68 400	26 100	35 400
CONTRACT RENT									
Specified renter-occupied housing units	**168**	**345**	**812**	**1 286**	**565**	**472**	**83**	**326**	**541**
Less than $100	4	2	28	35	4	14	2	9	10
$100 to $149	7	6	80	98	31	25	–	16	14
$150 to $199	4	3	60	106	28	21	1	15	21
$200 to $249	5	3	54	92	21	35	1	20	40
$250 to $299	18	4	74	119	42	62	5	34	59
$300 to $349	17	21	111	160	62	94	9	61	88
$350 to $399	24	19	148	199	57	84	3	54	65
$400 to $449	24	32	127	226	56	56	11	42	68
$450 to $499	18	21	45	70	62	15	11	30	68
$500 to $549	16	43	38	79	35	7	6	12	30
$550 to $599	5	19	12	26	19	4	5	6	11
$600 to $649	5	21	10	16	29	4	4	6	19
$650 to $699	1	16	1	7	10	–	3	7	7
$700 to $749	–	17	–	4	8	–	3	3	3
$750 to $999	2	52	–	3	30	2	4	–	11
$1,000 or more	1	19	1	1	11	–	2	1	3
No cash rent	17	47	23	45	60	49	13	10	24
Median (dollars)	392	542	343	353	405	321	461	353	367
Mean (dollars)	389	602	325	338	435	318	493	356	384
MEALS INCLUDED IN RENT									
Specified renter-occupied housing units	**168**	**345**	**812**	**1 286**	**565**	**472**	**83**	**326**	**541**
With meals included in rent	1	2	2	3	5	–	–	1	–
Mean (dollars)	437	425	288	330	675	–	–	1 250	–
No meals included in rent	150	296	787	1 238	500	423	70	315	517
No cash rent	17	47	23	45	60	49	13	10	24

TIPSII [UPF] GH150 CENSUS90 72583600 06/19/92 10:46 AM MACHINE: C DATA:CENSUS90*H1TIPSDA50. 06/12/92 17:21:04 TAPE: NONE FRAME: 109
TSF:CENSUS90*92. 06/15/92 09:17:26 UTF:CENSUS90*93. 06/15/92 09:17:26 META:CENSUS90*H1TABLES50. 06/15/92 09:21:55

Table 68. **Utilization and Financial Characteristics: 1990** —Con.

[For definitions of terms and meanings of symbols, see text]

Place and [In Selected States] County Subdivision [2,500 to 9,999 Persons]	Weathersfield town	West Brattleboro CDP	Westminster town	White River Junction CDP	Williamstown town	Williston town	Windsor town	Winooski city	Woodstock town
All housing units	**1 249**	**1 458**	**1 294**	**1 232**	**1 133**	**1 874**	**1 647**	**2 926**	**1 755**
ROOMS									
1 room	11	40	30	58	12	13	11	61	8
2 rooms	16	101	45	71	38	28	61	162	58
3 rooms	71	191	100	210	105	56	186	518	183
4 rooms	266	337	235	301	207	258	329	668	211
5 rooms	303	308	298	183	274	359	303	628	276
6 rooms	259	174	225	187	184	412	353	403	329
7 rooms	151	139	153	104	163	293	197	240	236
8 rooms	85	94	101	66	78	259	86	139	165
9 or more rooms	87	74	107	52	72	196	121	107	289
Median, all housing units	5.4	4.7	5.3	4.4	5.2	6.0	5.3	4.6	5.9
Median, occupied housing units	5.3	4.7	5.5	4.5	5.3	6.1	5.5	4.6	5.9
Median, owner-occupied housing units	5.5	5.4	5.7	5.9	5.7	6.4	6.1	6.0	6.6
Median, renter-occupied housing units	4.5	3.4	4.6	3.7	3.7	4.3	4.0	3.8	4.2
Occupied housing units	**1 058**	**1 364**	**1 075**	**1 111**	**1 036**	**1 763**	**1 463**	**2 826**	**1 299**
PERSONS IN UNIT									
1 person	208	435	200	385	198	304	429	839	344
2 persons	429	458	356	354	341	607	471	984	490
3 persons	185	202	197	168	191	341	260	502	202
4 persons	162	189	192	136	197	368	204	328	170
5 persons	46	63	98	49	69	105	70	114	70
6 persons	22	13	19	16	27	21	20	46	19
7 or more persons	6	4	13	3	13	17	9	13	4
Median, occupied housing units	2.25	2.04	2.45	1.98	2.44	2.45	2.14	2.08	2.12
Median, owner-occupied housing units	2.24	2.25	2.48	2.22	2.58	2.49	2.29	2.36	2.24
Median, renter-occupied housing units	2.30	1.50–	2.29	1.71	1.92	2.21	1.86	1.88	1.85
PERSONS PER ROOM									
0.50 or less	738	932	678	738	637	1 289	1 062	1 826	971
0.51 to 0.75	183	233	216	192	225	332	251	593	216
0.76 to 1.00	117	181	153	153	144	120	134	349	96
1.01 to 1.50	19	11	21	16	27	14	15	41	13
1.51 or more	1	7	7	12	3	8	1	17	3
Mean	.45	.46	.48	.47	.49	.43	.43	.48	.39
VALUE									
Specified owner-occupied housing units	**433**	**441**	**443**	**348**	**389**	**1 029**	**655**	**823**	**482**
Less than $20,000	2	–	9	2	6	–	19	1	2
$20,000 to $29,999	7	–	20	3	10	–	14	–	–
$30,000 to $39,999	19	2	33	5	10	5	16	3	2
$40,000 to $49,999	20	2	26	12	25	4	20	8	3
$50,000 to $59,999	37	11	36	17	23	15	51	20	3
$60,000 to $69,999	35	23	38	17	41	11	82	69	8
$70,000 to $79,999	43	31	42	30	77	41	87	76	19
$80,000 to $89,999	51	33	57	36	67	47	97	155	27
$90,000 to $99,999	46	64	49	56	53	94	86	164	36
$100,000 to $124,999	74	100	60	99	50	293	89	210	68
$125,000 to $149,999	48	69	38	49	14	251	49	80	64
$150,000 to $174,999	20	35	16	10	9	104	23	28	57
$175,000 to $199,999	13	32	6	6	3	55	11	4	39
$200,000 to $249,999	12	18	6	5	1	75	6	2	57
$250,000 to $299,999	3	17	3	–	–	23	2	1	36
$300,000 to $399,999	2	3	1	1	–	8	–	2	32
$400,000 to $499,999	1	1	–	–	–	2	3	–	14
$500,000 or more	–	–	3	–	–	1	–	–	15
Median (dollars)	90 500	113 600	83 100	99 300	80 400	125 400	84 000	94 800	153 900
Mean (dollars)	100 000	127 300	90 500	102 300	82 500	136 100	90 000	99 500	187 400
Owner-occupied mobile homes or trailers	**245**	**291**	**109**	**83**	**193**	**158**	**61**	**4**	**58**
Median (dollars)	28 000	26 600	26 300	26 800	34 200	63 800	23 500	75 000	24 400
Mean (dollars)	34 100	28 600	36 000	29 100	45 400	60 900	30 400	93 800	35 900
CONTRACT RENT									
Specified renter-occupied housing units	**131**	**495**	**179**	**598**	**186**	**276**	**571**	**1 691**	**406**
Less than $100	2	1	4	15	3	1	11	45	5
$100 to $149	6	48	6	28	18	–	33	119	13
$150 to $199	4	69	9	35	10	1	53	60	18
$200 to $249	7	23	6	21	22	5	52	96	8
$250 to $299	14	36	18	41	36	4	69	87	15
$300 to $349	13	34	34	62	29	19	99	123	37
$350 to $399	22	45	10	91	19	28	97	177	39
$400 to $449	17	62	20	99	17	23	55	228	44
$450 to $499	5	51	11	57	7	23	36	193	37
$500 to $549	6	25	16	50	4	22	23	169	34
$550 to $599	7	31	7	31	2	33	8	132	29
$600 to $649	6	19	3	17	–	6	9	103	27
$650 to $699	1	20	4	9	1	14	1	40	14
$700 to $749	–	9	3	5	–	21	1	21	12
$750 to $999	2	8	1	5	1	44	2	62	25
$1,000 or more	–	2	–	7	2	3	–	3	8
No cash rent	19	12	27	25	15	29	22	33	41
Median (dollars)	369	384	347	397	295	543	320	427	454
Mean (dollars)	375	381	375	397	309	569	323	421	478
MEALS INCLUDED IN RENT									
Specified renter-occupied housing units	**131**	**495**	**179**	**598**	**186**	**276**	**571**	**1 691**	**406**
With meals included in rent	1	–	7	14	–	–	1	1	3
Mean (dollars)	263	–	338	771	–	–	487	163	742
No meals included in rent	111	483	145	559	171	247	548	1 657	362
No cash rent	19	12	27	25	15	29	22	33	41

TIPSII [UPF] GH150 CENSUS90 72583600 06/19/92 10:46 AM MACHINE: C DATA:CENSUS90*H1TIPSDA50. 06/12/92 17:21:04 TAPE: NONE FRAME: 110
TSF:CENSUS90*92. 06/15/92 09:17:26 UTF:CENSUS90*93. 06/15/92 09:17:26 META:CENSUS90*H1TABLES50. 06/15/92 09:21:55

Table 69. **Occupancy, Structural, and Financial Characteristics of Housing Units by Race and Hispanic Origin of Householder: 1990**

[Threshold and complementary threshold are 250 persons. For definitions of terms and meanings of symbols, see text]

Place and [In Selected States] County Subdivision [2,500 to 9,999 Persons]	Brattleboro CDP	Swanton town	
	White	White	American Indian, Eskimo, or Aleut
Occupied housing units	**3 475**	**1 939**	**83**
POPULATION			
Persons in occupied housing units	7 890	5 330	261
Per occupied housing unit	2.27	2.75	3.14
Owner-occupied housing units	3 868	4 168	172
Per owner-occupied housing unit	2.53	2.82	3.25
Renter-occupied housing units	4 022	1 162	89
Per renter-occupied housing unit	2.06	2.53	2.97
UNITS IN STRUCTURE			
1, detached	1 295	1 309	43
1, attached	109	10	–
2	525	179	9
3 or 4	688	104	8
5 to 9	433	37	1
10 to 19	118	29	2
20 to 49	130	–	–
50 or more	98	–	–
Mobile home or trailer	57	258	20
Other	22	13	–
ROOMS			
1 room	92	4	–
2 rooms	204	21	3
3 rooms	513	100	5
4 rooms	682	318	18
5 rooms	657	514	24
6 rooms	582	398	17
7 rooms	330	273	8
8 rooms	189	158	4
9 or more rooms	226	153	4
Median	4.9	5.5	5.1
PERSONS IN UNIT			
1 person	1 180	360	10
2 persons	1 134	645	23
3 persons	528	351	19
4 persons	412	366	16
5 persons	152	157	9
6 persons	46	46	4
7 or more persons	23	14	2
Median	1.99	2.44	2.95
PERSONS PER ROOM			
0.50 or less	2 426	1 251	41
0.51 to 0.75	590	401	23
0.76 to 1.00	404	256	16
1.01 to 1.50	43	24	2
1.51 or more	12	7	1
Mean	.45	.47	.59
HOUSEHOLDER 65 YEARS AND OVER			
Occupied housing units	**790**	**419**	**12**
1-person households	427	195	4
Mean number of persons per room	.30	.30	.43
1, detached or attached	422	279	8
Specified owner	370	216	7
Mean value (dollars)	97 900	86 100	58 200
Specified renter	310	91	4
Mean contract rent (dollars)	333	263	122
VALUE			
Specified owner-occupied housing units	**1 136**	**1 013**	**35**
Less than $20,000	7	6	–
$20,000 to $39,999	36	30	2
$40,000 to $59,999	88	128	9
$60,000 to $79,999	232	301	13
$80,000 to $99,999	304	280	6
$100,000 to $149,999	332	195	4
$150,000 to $199,999	99	43	1
$200,000 to $249,999	15	18	–
$250,000 to $299,999	14	3	–
$300,000 to $399,999	7	6	–
$400,000 to $499,999	–	1	–
$500,000 or more	2	2	–
Median (dollars)	93 100	82 600	68 100
Mean (dollars)	103 300	92 400	75 100
Owner-occupied mobile homes or trailers	**49**	**194**	**13**
Median (dollars)	22 300	27 700	22 500
Mean (dollars)	43 000	32 500	27 000
CONTRACT RENT			
Specified renter-occupied housing units	**1 938**	**440**	**30**
Less than $200	153	48	12
$200 to $299	239	92	5
$300 to $399	567	169	7
$400 to $499	553	67	4
$500 to $599	253	9	2
$600 to $749	108	4	–
$750 to $999	15	2	–
$1,000 or more	4	–	–
No cash rent	46	49	–
Median (dollars)	398	323	263
Mean (dollars)	399	322	258

TIPSII [UPF] GH150 CENSUS90 72583600 06/19/92 10:46 AM MACHINE: C DATA:CENSUS90*H1TIPSDA50. 06/12/92 17:21:04 TAPE: NONE FRAME: 111
TSF:CENSUS90*92. 06/15/92 09:17:26 UTF:CENSUS90*93. 06/15/92 09:17:26 META:CENSUS90*H1TABLES50. 06/15/92 09:21:55

Table 70. **Occupancy, Structural, and Financial Characteristics of Housing Units With a Householder of Selected Racial Groups: 1990**

[Threshold is 250 persons. For definitions of terms and meanings of symbols, see text]

Place and [In Selected States] County Subdivision [2,500 to 9,999 Persons]	Swanton town
	American Indian
Occupied housing units	**83**
POPULATION	
Persons in occupied housing units	261
Per occupied housing unit	3.14
Owner-occupied housing units	172
Per owner-occupied housing unit	3.25
Renter-occupied housing units	89
Per renter-occupied housing unit	2.97
UNITS IN STRUCTURE	
1, detached	43
1, attached	–
2	9
3 or 4	8
5 to 9	1
10 to 19	2
20 to 49	–
50 or more	–
Mobile home or trailer	20
Other	–
ROOMS	
1 room	–
2 rooms	3
3 rooms	5
4 rooms	18
5 rooms	24
6 rooms	17
7 rooms	8
8 rooms	4
9 or more rooms	4
Median	5.1
PERSONS IN UNIT	
1 person	10
2 persons	23
3 persons	19
4 persons	16
5 persons	9
6 persons	4
7 or more persons	2
Median	2.95
PERSONS PER ROOM	
0.50 or less	41
0.51 to 0.75	23
0.76 to 1.00	16
1.01 to 1.50	2
1.51 or more	1
Mean	.59
HOUSEHOLDER 65 YEARS AND OVER	
Occupied housing units	**12**
1-person households	4
Mean number of persons per room	.43
1, detached or attached	8
Specified owner	7
Mean value (dollars)	58 200
Specified renter	4
Mean contract rent (dollars)	122
VALUE	
Specified owner-occupied housing units	**35**
Less than $20,000	–
$20,000 to $39,999	2
$40,000 to $59,999	9
$60,000 to $79,999	13
$80,000 to $99,999	6
$100,000 to $149,999	4
$150,000 to $199,999	1
$200,000 to $249,999	–
$250,000 to $299,999	–
$300,000 to $399,999	–
$400,000 to $499,999	–
$500,000 or more	–
Median (dollars)	68 100
Mean (dollars)	75 100
Owner-occupied mobile homes or trailers	**13**
Median (dollars)	22 500
Mean (dollars)	27 000
CONTRACT RENT	
Specified renter-occupied housing units	**30**
Less than $200	12
$200 to $299	5
$300 to $399	7
$400 to $499	2
$500 to $599	–
$600 to $749	–
$750 to $999	–
$1,000 or more	–
No cash rent	263
Median (dollars)	258
Mean (dollars)	258

TIPSII [UPF] GH150 CENSUS90 72583600 06/19/92 10:46 AM MACHINE: C DATA:CENSUS90*H1TIPSDA50. 06/12/92 17:21:04 TAPE: NONE FRAME: 112
TSF:CENSUS90*92. 06/15/92 09:17:26 UTF:CENSUS90*93. 06/15/92 09:17:26 META:CENSUS90*H1TABLES50. 06/15/92 09:21:55

Table 71. **Occupancy, Structural, and Financial Characteristics of Housing Units With a Householder of Hispanic Origin by Type: 1990**

[The above table was omitted because there were no qualifying areas]

TIPSII [UPF] GH150 CENSUS90 72583600 06/19/92 10:46 AM MACHINE: C DATA:CENSUS90*H1TIPSDA50. 06/12/92 17:21:04 TAPE: NONE FRAME: 113
TSF:CENSUS90*92. 06/15/92 09:17:26 UTF:CENSUS90*93. 06/15/92 09:17:26 META:CENSUS90*H1TABLES50. 06/15/92 09:21:55

Table 72. **Selected Housing Characteristics: 1990**

[For definitions of terms and meanings of symbols, see text]

Place and [In Selected States] County Subdivision [1,000 to 2,499 Persons]	All persons	All housing units	Occupied housing units: Total	Persons in occupied housing units	Owner: Total	Owner: Median rooms	Owner: Value, specified owner: Less than $50,000	$50,000 to $99,999	$100,000 to $149,999	$150,000 or more	Renter: Total	Renter: Median rooms	Renter: Contract rent, specified renter: Less than $250	$250 to $499	$500 to $749	$750 or more
PLACE AND COUNTY SUBDIVISION																
Addison town	1 023	523	350	1 023	288	6.2	3	67	47	21	62	6.5	–	11	11	–
Alburg town	1 362	1 086	518	1 362	411	5.7	66	131	20	14	107	4.8	39	43	2	–
Arlington CDP	1 311	609	536	1 304	367	6.3	23	133	89	36	169	4.1	27	115	11	1
Arlington town	2 299	1 136	909	2 291	667	6.2	32	187	157	78	242	4.1	37	150	18	3
Barnet town	1 415	812	515	1 406	432	6.5	51	139	31	18	83	5.3	21	36	3	–
Berkshire town	1 190	474	398	1 190	320	6.2	54	48	8	1	78	5.6	22	22	–	2
Bethel town	1 866	888	713	1 866	523	6.1	26	166	59	21	190	3.9	48	99	20	–
Braintree town	1 174	570	448	1 174	386	5.3	34	89	16	8	62	4.4	12	34	–	–
Brandon CDP	1 902	810	740	1 902	473	6.4	45	205	77	35	267	4.0	62	165	22	1
Bridport town	1 137	503	394	1 137	295	6.1	12	76	36	15	99	5.0	8	31	4	2
Brighton town	1 562	881	513	1 297	354	6.3	114	104	14	11	159	4.3	73	66	2	–
Bristol village	1 801	720	686	1 766	431	6.3	17	182	88	16	255	4.1	43	184	13	1
Brookfield town	1 089	565	392	1 089	332	6.2	15	85	27	12	60	4.8	8	25	–	–
Burke town	1 406	805	517	1 406	403	6.3	41	108	30	20	114	4.3	31	49	8	3
Cabot town	1 043	496	365	1 043	310	6.1	34	76	22	7	55	5.4	12	18	–	–
Calais town	1 521	679	547	1 521	458	6.1	30	99	43	12	89	5.0	6	38	16	1
Canaan town	1 121	596	430	1 121	310	5.8	56	120	18	1	120	4.2	52	57	–	–
Cavendish town	1 323	785	511	1 297	392	5.8	44	91	59	12	119	4.3	15	63	8	1
Chelsea town	1 166	610	429	1 147	329	6.1	22	87	32	12	100	4.3	45	33	–	1
Chester-Chester Depot CDP	1 057	548	471	1 057	264	6.6	14	90	59	36	207	3.4	47	124	25	1
Chittenden town	1 102	538	403	1 102	337	5.9	12	89	66	35	66	4.9	5	30	12	3
Concord town	1 093	688	407	1 077	348	5.6	70	84	9	2	59	4.6	23	21	–	–
Corinth town	1 244	618	416	1 244	352	5.8	25	83	32	6	64	5.3	7	30	7	–
Cornwall town	1 101	416	387	1 101	317	6.7	3	53	49	42	70	5.8	7	23	12	4
Danby town	1 193	618	437	1 188	344	5.7	17	76	27	20	93	4.3	18	42	3	–
Danville town	1 917	1 087	724	1 917	623	6.3	50	166	76	19	101	4.1	35	32	2	–
Dorset town	1 918	1 209	795	1 918	611	6.6	14	55	91	234	184	4.3	17	69	46	8
Dummerston town	1 863	857	726	1 863	568	5.9	13	130	105	59	158	4.1	17	64	23	2
East Montpelier town	2 239	896	827	2 239	707	6.5	14	164	107	63	120	4.4	11	64	13	–
Enosburg Falls village	1 350	602	567	1 314	356	6.4	73	153	11	–	211	3.8	95	106	3	–
Fairfax town	2 486	906	849	2 486	708	6.2	16	202	130	48	141	4.6	22	60	19	3
Fairfield town	1 680	682	527	1 680	418	6.4	30	116	22	6	109	5.2	16	35	3	–
Fair Haven CDP	2 432	1 007	920	2 383	584	6.5	62	283	59	12	336	4.2	85	193	35	–
Ferrisburg town	2 317	1 261	815	2 294	679	6.3	17	152	130	54	136	4.7	13	61	15	4
Franklin town	1 068	677	362	1 068	299	6.2	34	82	10	10	63	5.5	8	20	–	–
Grand Isle town	1 642	977	644	1 642	488	5.8	6	99	60	84	156	4.0	5	67	45	3
Graniteville-East Barre CDP	2 189	829	798	2 157	572	6.0	68	309	42	9	226	4.2	75	133	8	–
Guilford town	1 941	873	722	1 941	578	5.7	18	109	103	38	144	4.4	16	38	28	6
Huntington town	1 609	622	573	1 609	510	5.5	21	150	96	10	63	4.3	6	19	16	–
Hyde Park town	2 344	967	866	2 344	699	5.6	57	216	71	26	167	4.4	21	88	19	–
Island Pond CDP	1 222	493	385	957	242	6.6	92	78	10	4	143	4.2	67	61	2	–
Jericho village	1 405	461	451	1 405	379	6.8	2	111	173	44	72	4.8	2	30	25	8
Johnson village	1 470	414	379	878	164	5.7	18	57	8	4	215	3.6	50	127	22	3
Londonderry town	1 506	1 295	599	1 506	416	6.1	12	75	81	80	183	4.4	37	88	15	3
Ludlow village	1 123	793	486	1 074	238	6.2	6	72	41	27	248	4.0	48	157	26	–
Ludlow town	2 302	2 677	935	2 253	615	5.8	16	155	96	93	320	4.1	57	188	36	–
Lunenburg town	1 176	649	453	1 176	353	5.8	99	79	14	1	100	4.5	39	34	3	–
Lyndonville village	1 255	617	551	1 255	239	6.7	37	106	27	9	312	4.1	95	207	4	–
Manchester Center CDP	1 574	959	697	1 574	410	5.9	12	56	79	113	287	3.9	39	142	67	15
Marshfield town	1 331	540	480	1 331	388	6.0	39	122	16	5	92	4.5	19	46	2	–
Mendon town	1 049	623	403	1 049	314	6.7	12	55	43	109	89	4.2	5	28	36	1
Middlesex town	1 514	604	547	1 514	492	6.0	32	114	43	5	55	4.3	8	15	5	2
Milton village	1 578	572	551	1 578	396	6.3	12	171	119	28	155	4.0	23	87	30	8
Monkton town	1 482	565	503	1 482	447	6.0	8	104	57	16	56	4.6	4	16	10	1
Moretown town	1 415	639	540	1 415	420	6.1	31	117	58	20	120	3.8	21	58	26	–
Morrisville village	1 984	905	834	1 844	379	6.4	20	201	48	17	455	3.5	126	292	24	–
Mount Holly town	1 093	801	419	1 093	343	5.8	11	90	41	31	76	4.7	12	32	6	–
Newbury town	1 985	1 132	766	1 973	573	6.0	26	155	68	29	193	4.1	52	105	6	–
Newfane town	1 555	974	605	1 553	477	6.1	11	133	89	42	128	4.4	8	56	34	1
New Haven town	1 375	544	500	1 371	404	6.3	10	85	45	7	96	4.3	5	58	8	–
Newport town	1 367	654	463	1 367	402	6.1	45	106	16	21	61	5.6	10	26	3	1
North Bennington village	1 520	437	416	1 031	265	6.5	22	109	55	19	151	4.1	36	80	22	6
Northfield village	1 889	796	741	1 776	390	6.7	45	166	58	15	351	4.0	94	225	17	1
Orwell town	1 114	535	381	1 114	311	6.4	19	73	30	16	70	5.7	3	15	7	1
Pawlet town	1 314	701	525	1 314	373	6.4	43	95	55	14	152	4.8	26	66	15	1
Plainfield town	1 302	512	460	1 190	310	6.3	27	93	21	8	150	4.8	27	80	13	–
Poultney village	1 731	573	519	1 222	296	6.9	29	165	30	4	223	3.9	40	161	7	–
Proctor town	1 979	818	765	1 979	558	6.3	19	256	109	33	207	4.8	34	130	25	–
Putney town	2 352	1 016	879	2 206	553	5.7	18	122	92	27	326	3.9	30	136	53	2
Richford village	1 425	629	562	1 414	355	6.3	169	108	2	1	207	4.4	94	100	3	–
Richford town	2 178	968	826	2 167	574	6.1	228	152	10	1	252	4.7	99	110	3	–
Rochester town	1 181	737	468	1 181	324	6.3	25	102	46	16	144	4.1	29	71	9	–
Royalton town	2 389	1 161	976	2 360	593	5.9	24	151	77	25	383	3.8	28	254	46	7
Ryegate town	1 058	531	366	1 058	306	6.5	34	96	24	4	60	5.7	7	29	1	–
Salisbury town	1 024	566	356	1 017	292	6.2	5	88	40	19	64	4.9	5	33	2	–
Sharon town	1 211	578	462	1 211	366	5.7	7	67	42	20	96	4.2	7	49	17	1
Sheldon town	1 748	627	567	1 733	472	5.9	76	170	17	3	95	4.9	12	43	2	–
Shoreham town	1 115	511	388	1 115	309	6.2	24	76	32	13	79	5.0	8	26	3	–
Shrewsbury town	1 107	481	382	1 061	334	6.1	13	64	33	21	48	4.8	6	15	4	1
South Barre CDP	1 314	511	485	1 272	388	6.4	7	172	109	22	97	3.8	8	68	16	–
South Hero town	1 404	958	522	1 404	394	6.2	4	57	74	113	128	4.9	9	47	22	5
Starksboro town	1 511	678	559	1 511	479	5.4	26	96	53	8	80	4.8	15	26	10	–
Swanton village	2 360	1 005	944	2 342	638	6.0	41	346	71	7	306	4.3	73	208	8	1
Thetford town	2 438	1 136	941	2 438	711	6.0	25	144	137	84	230	4.3	16	100	48	10
Townshend town	1 019	758	396	992	285	5.8	9	65	46	16	111	4.4	15	47	13	–
Troy town	1 609	641	555	1 609	420	6.2	105	135	16	9	135	5.0	48	59	1	1
Tunbridge town	1 154	655	424	1 154	351	5.8	22	75	15	10	73	4.7	11	28	3	–
Vernon town	1 850	677	626	1 754	508	6.1	13	137	151	68	118	4.4	16	60	17	2
Waitsfield town	1 422	831	574	1 422	385	6.3	7	66	78	55	189	4.1	35	95	28	5
Wallingford CDP	1 148	465	431	1 138	321	6.4	9	152	64	24	110	3.6	30	57	13	2

TIPSII [UPF] GH150 CENSUS90 72583600 06/19/92 10:46 AM MACHINE: C DATA:CENSUS90*H1TIPSDA50. 06/12/92 17:21:04 TAPE: NONE FRAME: 114
TSF:CENSUS90*92. 06/15/92 09:17:26 UTF:CENSUS90*93. 06/15/92 09:17:26 META:CENSUS90*H1TABLES50. 06/15/92 09:21:55

Table 72. **Selected Housing Characteristics: 1990**—Con.

[For definitions of terms and meanings of symbols, see text]

Place and [In Selected States] County Subdivision [1,000 to 2,499 Persons]	All persons	All housing units	Occupied housing units													
					Owner						Renter					
							Value, specified owner						Contract rent, specified renter			
			Total	Persons in occupied housing units	Total	Median rooms	Less than $50,000	$50,000 to $99,999	$100,000 to $149,999	$150,000 or more	Total	Median rooms	Less than $250	$250 to $499	$500 to $749	$750 or more
PLACE AND COUNTY SUBDIVISION—Con.																
Wallingford town	2 184	956	801	2 174	633	6.3	20	230	109	47	168	4.1	36	90	16	2
Warren town	1 172	1 949	512	1 172	348	5.9	11	59	63	62	164	4.4	15	71	38	9
Waterbury village	1 702	803	717	1 517	337	6.0	16	154	60	11	380	3.8	73	246	45	4
Waterford town	1 190	426	370	1 054	338	6.2	21	112	40	17	32	5.4	5	7	3	–
Westford town	1 740	635	599	1 740	526	6.0	10	89	85	27	73	4.6	6	22	11	1
West Rutland town	2 448	1 018	932	2 448	676	6.4	26	349	113	9	256	4.3	37	174	21	–
West Rutland CDP	2 246	927	853	2 246	602	6.4	23	327	105	5	251	4.3	37	171	21	–
Whitingham town	1 177	737	438	1 177	357	6.0	18	104	40	20	81	4.5	8	50	9	–
Wilder CDP	1 576	693	642	1 576	464	5.9	17	141	170	43	178	4.0	5	79	79	5
Wilmington town	1 968	2 176	803	1 937	514	6.1	13	125	96	77	289	3.8	29	197	28	–
Wolcott town	1 229	552	424	1 229	344	5.8	42	94	12	5	80	4.2	10	37	1	1
Woodstock village	1 037	603	446	949	213	7.1	3	31	29	89	233	3.9	34	95	70	18

TIPSII [UPF] GH150 CENSUS90 72583600 06/19/92 10:46 AM MACHINE: C DATA:CENSUS90*H1TIPSDA50. 06/12/92 17:21:04 TAPE: NONE FRAME: 115
TSF:CENSUS90*92. 06/15/92 09:17:26 UTF:CENSUS90*93. 06/15/92 09:17:26 META:CENSUS90*H1TABLES50. 06/15/92 09:21:55

Table 73. **Summary of General Housing Characteristics: 1990**

[For definitions of terms and meanings of symbols, see text]

County County Subdivision	All persons	All housing units: Total	All housing units: Median rooms	All housing units: Percent: 1 unit, detached or attached	All housing units: Percent: In buildings with 10 or more units	Occupied housing units: Total	Occupied housing units: Median persons in unit	Occupied housing units: Mean number of persons per room	Occupied housing units: Percent: Owner	Occupied housing units: Percent: With 1.01 or more persons per room	Occupied housing units: Percent: With householder 65 years and over	Occupied housing units: Percent: 1-person households	Occupied housing units: Specified owner, median value (dollars)	Occupied housing units: Specified renter: Median contract rent (dollars)	Occupied housing units: Specified renter: Percent with meals included in rent	Vacancy rate: Homeowner	Vacancy rate: Rental
Addison County	32 953	14 022	5.5	72.6	1.4	11 410	2.39	.45	74.2	2.0	19.2	20.7	93 400	384	.2	1.6	5.3
Addison town	1 023	523	5.8	89.3	–	350	2.59	.45	82.3	1.7	18.9	14.6	99 400	487	–	–	4.6
Bridport town	1 137	503	5.5	78.9	–	394	2.55	.47	74.9	3.6	20.1	17.3	87 100	344	–	.7	3.9
Bristol town	3 762	1 471	5.4	57.2	1.6	1 376	2.50	.48	67.0	2.4	17.4	19.8	87 300	376	–	1.3	5.0
Cornwall town	1 101	416	6.6	84.1	–	387	2.45	.42	81.9	1.8	22.0	15.8	113 300	410	–	.3	–
Ferrisburg town	2 317	1 261	5.7	76.4	–	815	2.45	.45	83.3	1.2	18.3	15.0	102 200	374	–	1.7	5.6
Goshen town	226	121	5.0	97.5	–	79	2.66	.50	84.8	3.8	16.5	15.2	79 400	250	–	1.5	7.7
Granville town	309	210	4.5	82.4	–	113	2.48	.49	68.1	5.3	8.8	21.2	68 800	288	–	1.3	7.7
Hancock town	340	201	4.8	72.1	–	136	2.21	.45	77.2	1.5	27.9	25.0	70 000	300	–	–	11.4
Leicester town	871	577	5.4	85.6	–	320	2.42	.47	81.3	3.1	17.8	20.0	81 000	408	–	1.9	16.7
Lincoln town	974	516	5.4	79.7	–	367	2.44	.45	83.4	2.7	19.1	21.3	84 700	344	–	1.9	7.6
Middlebury town	8 034	2 687	5.3	60.4	4.2	2 491	2.12	.43	62.2	1.8	22.8	28.8	107 100	407	.2	2.4	4.2
Monkton town	1 482	565	5.8	84.4	–	503	2.76	.48	88.9	2.2	12.5	12.1	93 500	388	–	1.1	1.8
New Haven town	1 375	544	5.9	76.1	–	500	2.51	.44	80.8	1.2	16.2	18.4	90 700	395	–	.7	10.3
Orwell town	1 114	535	5.9	87.9	–	381	2.63	.44	81.6	1.0	18.6	14.2	87 400	388	–	1.9	2.8
Panton town	606	254	5.8	85.0	–	219	2.38	.46	79.9	1.4	21.5	18.3	87 100	337	–	1.7	4.3
Ripton town	444	278	4.5	86.7	–	173	2.27	.47	77.5	2.9	16.8	23.1	82 800	409	–	–	2.5
Salisbury town	1 024	566	5.8	86.7	–	356	2.60	.46	82.0	1.1	19.7	14.3	90 600	383	–	1.4	1.5
Shoreham town	1 115	511	5.4	82.2	.2	388	2.53	.45	79.6	3.1	18.0	15.7	84 700	359	2.7	1.6	3.7
Starksboro town	1 511	678	5.2	67.6	–	559	2.40	.49	85.7	3.0	14.7	18.1	89 800	367	–	2.0	7.0
Vergennes city	2 578	970	5.1	54.8	6.4	911	2.25	.46	63.9	1.6	21.8	28.6	85 500	353	.3	2.7	7.3
Waltham town	454	176	5.7	67.6	–	166	2.47	.45	80.1	1.2	14.5	12.7	105 000	369	–	2.2	2.9
Weybridge town	749	295	6.3	83.7	–	281	2.38	.41	81.1	.7	23.1	17.1	110 300	400	–	1.7	5.4
Whiting town	407	164	5.9	69.5	–	145	2.63	.45	74.5	1.4	12.4	17.2	78 900	325	–	.9	7.5
Bennington County	35 845	18 501	5.6	68.5	2.4	13 595	2.24	.44	70.0	1.8	24.0	24.3	97 100	368	.1	2.3	7.7
Arlington town	2 299	1 136	5.6	76.1	.2	909	2.23	.43	73.4	2.6	27.2	23.7	102 400	342	–	1.6	5.5
Bennington town	16 451	6 392	5.3	53.6	5.4	5 983	2.24	.46	62.1	2.0	24.3	26.3	88 200	367	.1	1.4	7.1
Dorset town	1 918	1 209	6.1	85.3	–	795	2.12	.38	76.9	1.5	29.1	25.2	176 700	450	–	3.8	8.5
Glastenbury town	7	5	5.3	100.0	–	3	2.25	.44	33.3	–	–	–	95 000	163	–	–	–
Landgrove town	134	130	6.4	86.9	1.5	58	2.15	.33	74.1	1.7	24.1	27.6	187 500	321	–	6.5	–
Manchester town	3 622	2 275	5.7	69.9	.5	1 510	2.08	.40	65.7	.9	27.2	29.9	155 500	409	–	2.3	9.8
Peru town	324	637	5.2	50.1	11.0	140	2.06	.37	76.4	2.1	22.9	25.0	163 800	375	–	1.8	8.3
Pownal town	3 485	1 457	5.1	64.4	–	1 281	2.43	.50	77.8	2.9	16.5	19.8	87 600	353	–	1.6	7.2
Readsboro town	762	478	5.4	72.0	1.9	316	2.12	.41	69.3	.6	28.8	24.4	65 600	261	–	3.5	4.0
Rupert town	654	442	6.0	85.5	–	263	2.18	.37	78.7	1.5	29.7	25.1	88 300	294	–	4.2	3.4
Sandgate town	278	262	4.7	67.2	.4	114	2.11	.41	85.1	1.8	27.2	26.3	92 100	437	–	4.0	–
Searsburg town	85	92	4.6	82.6	–	40	1.83	.40	70.0	–	30.0	40.0	65 000	413	–	6.7	7.7
Shaftsbury town	3 368	1 429	5.8	83.1	.1	1 237	2.41	.45	84.2	.9	20.9	16.9	95 400	392	.7	2.1	8.8
Stamford town	773	347	6.0	86.7	–	287	2.42	.43	90.6	.7	20.2	13.9	89 500	337	–	1.1	6.9
Sunderland town	872	458	5.6	83.8	–	327	2.34	.45	87.8	1.5	22.0	16.2	105 300	316	–	2.4	11.1
Winhall town	482	1 485	6.3	88.6	.3	211	2.04	.37	72.0	.9	20.4	26.5	190 600	438	–	17.8	24.4
Woodford town	331	267	4.4	83.1	–	121	2.38	.49	73.6	2.5	14.9	16.5	71 900	380	–	6.3	8.6
Caledonia County	27 846	13 449	5.5	63.2	3.3	10 368	2.31	.44	71.3	1.7	23.2	23.3	72 700	274	.2	2.5	13.7
Barnet town	1 415	812	6.2	75.9	.2	515	2.41	.42	83.9	1.2	24.7	19.2	72 900	275	–	.7	9.8
Burke town	1 406	805	5.2	59.6	2.4	517	2.49	.45	77.9	2.1	18.0	19.9	74 600	301	–	4.0	60.0
Danville town	1 917	1 087	5.6	85.0	.7	724	2.33	.42	86.0	1.4	21.1	18.6	80 100	248	–	3.6	11.4
Groton town	862	523	5.4	79.0	–	303	2.49	.47	85.8	3.6	21.8	14.2	69 300	313	–	2.3	14.0
Hardwick town	2 964	1 275	5.4	59.8	2.1	1 133	2.36	.46	68.5	2.1	24.1	23.8	60 200	296	.6	1.3	7.8
Kirby town	347	162	5.7	77.2	–	122	2.63	.46	87.7	1.6	16.4	12.3	64 200	213	–	.9	16.7
Lyndon town	5 371	2 080	5.3	54.4	2.7	1 899	2.26	.45	67.6	1.5	21.5	24.9	75 500	289	–	1.2	10.0
Newark town	354	382	4.2	46.6	–	125	2.46	.51	89.6	2.4	16.8	17.6	48 800	313	–	28.7	7.1
Peacham town	627	462	6.1	90.0	–	230	2.34	.40	83.9	2.2	36.1	20.4	80 600	254	–	1.5	9.8
Ryegate town	1 058	531	6.4	81.2	–	366	2.55	.44	83.6	1.6	22.1	15.3	75 800	360	–	1.9	20.0
St. Johnsbury town	7 608	3 487	5.3	44.5	9.4	3 118	2.11	.43	56.4	1.2	27.5	30.4	74 600	265	.2	1.9	9.4
Sheffield town	541	271	5.1	64.2	–	183	2.86	.53	85.2	3.8	16.9	16.4	51 800	238	–	1.9	–
Stannard town	148	90	5.1	71.1	–	50	2.88	.51	84.0	–	6.0	22.0	45 800	213	–	2.3	–
Sutton town	854	370	5.5	76.5	–	297	2.49	.49	80.8	3.4	17.2	16.8	62 900	248	–	1.2	8.1
Walden town	703	433	5.5	87.3	–	246	2.45	.49	87.0	3.3	19.1	18.7	66 300	302	–	4.0	3.0
Waterford town	1 190	426	6.2	89.2	–	370	2.41	.44	91.4	1.9	17.0	11.6	86 200	313	–	1.2	8.6
Wheelock town	481	253	5.2	74.3	–	170	2.48	.49	88.2	1.2	16.5	14.1	54 400	258	–	1.3	4.8
Chittenden County	131 761	52 095	5.3	60.1	6.2	48 439	2.30	.46	64.4	1.5	14.0	23.0	117 500	456	.2	1.9	4.4
Bolton town	971	543	4.6	46.4	9.9	367	2.32	.52	86.6	2.5	9.0	18.8	94 100	408	–	3.3	7.5
Buels gore	2	4	4.5	100.0	–	1	2.00	.29	100.0	–	–	–	52 500	–	–	–	–
Burlington city	39 127	15 480	4.7	37.4	11.8	14 680	2.03	.46	40.2	1.9	17.6	32.1	113 500	434	.2	1.4	4.0
Charlotte town	3 148	1 329	6.8	87.0	–	1 096	2.67	.41	82.1	1.0	11.4	14.0	177 100	422	.7	2.3	4.4
Colchester town	14 731	5 922	5.1	67.0	2.8	5 047	2.38	.47	70.6	1.2	10.0	18.9	120 500	466	.1	2.5	7.0
Essex town	16 498	6 310	5.9	74.9	3.0	6 046	2.46	.45	74.0	.7	11.7	18.9	122 000	491	.1	2.2	4.9
Hinesburg town	3 780	1 487	5.5	72.8	2.1	1 345	2.55	.47	83.1	1.9	8.4	16.4	107 700	477	–	3.0	6.2
Huntington town	1 609	622	5.3	76.4	–	573	2.51	.50	89.0	1.9	9.1	15.5	93 400	416	–	1.0	4.5
Jericho town	4 302	1 489	6.6	87.4	.1	1 436	2.84	.44	86.6	1.0	11.4	11.1	118 200	452	.6	1.3	2.5
Milton town	8 404	3 009	5.4	69.6	1.0	2 777	2.91	.52	85.5	2.3	9.3	12.5	98 700	421	.3	1.0	4.7
Richmond town	3 729	1 391	5.8	65.3	1.1	1 340	2.60	.47	79.7	1.7	9.3	15.7	113 100	436	–	.9	4.2
St. George town	705	274	5.2	50.7	–	265	2.46	.46	91.7	1.5	6.4	16.6	117 800	400	–	.8	8.3
Shelburne town	5 871	2 350	6.6	80.9	.1	2 165	2.41	.40	82.9	.9	14.2	18.8	149 600	542	.7	2.8	8.2
South Burlington city	12 809	5 437	5.4	68.5	8.2	5 178	2.17	.42	71.6	.7	16.9	24.7	120 700	578	.2	2.1	4.5
Underhill town	2 799	1 013	6.3	86.9	–	935	2.86	.46	89.1	1.3	8.9	12.9	121 000	461	–	1.8	4.7
Westford town	1 740	635	5.8	78.3	–	599	2.64	.48	87.8	2.5	9.0	13.0	102 900	371	–	2.0	3.9
Williston town	4 887	1 874	6.0	76.1	.1	1 763	2.45	.43	83.2	1.2	11.2	17.2	125 400	543	–	2.6	4.5
Winooski city	6 649	2 926	4.6	33.7	16.6	2 826	2.08	.48	40.1	2.1	20.4	29.7	94 800	427	.1	.8	2.7
Essex County	6 405	4 403	5.0	75.7	1.1	2 344	2.32	.45	78.3	2.0	24.6	21.4	55 200	249	–	2.3	9.4
Averill town	7	187	3.0	98.4	–	4	1.83	.30	100.0	–	75.0	25.0	37 500	–	–	–	–
Avery's gore	–	8	1.5–	100.0	–	–	–	–	–	–	–	–	–	–	–	–	–
Bloomfield town	253	202	5.1	75.2	–	103	2.23	.43	80.6	1.0	23.3	30.1	52 300	221	–	2.4	9.1
Brighton town	1 562	881	5.3	65.5	3.9	513	2.19	.42	69.0	1.8	30.6	28.1	51 700	246	–	3.0	10.7
Brunswick town	92	87	5.1	51.7	–	30	2.90	.46	86.7	6.7	10.0	10.0	65 000	263	–	3.7	–
Canaan town	1 121	596	5.2	70.6	2.0	430	2.34	.46	72.1	2.3	21.2	23.5	64 000	256	–	1.9	7.0
Concord town	1 093	688	5.4	75.0	–	407	2.40	.46	85.5	1.0	20.9	18.4	57 500	238	–	1.1	15.7
East Haven town	269	141	5.1	85.8	–	95	2.46	.53	92.6	6.3	16.8	11.6	48 000	250	–	1.1	12.5
Ferdinand town	23	79	4.2	34.2	–	10	2.30	.52	100.0	–	40.0	10.0	22 500	–	–	–	–
Granby town	85	66	5.6	87.9	–	28	2.83	.50	89.3	–	21.4	14.3	62 500	80–	–	–	–

TIPSII [UPF] GH150 CENSUS90 72583600 06/19/92 10:46 AM MACHINE: C DATA:CENSUS90*H1TIPSDA50. 06/12/92 17:21:04 TAPE: NONE FRAME: 116
TSF:CENSUS90*92. 06/15/92 09:17:26 UTF:CENSUS90*93. 06/15/92 09:17:26 META:CENSUS90*H1TABLES50. 06/15/92 09:21:55

Table 73. **Summary of General Housing Characteristics: 1990**—Con.

[For definitions of terms and meanings of symbols, see text]

County County Subdivision	All persons	All housing units: Total	All housing units: Median rooms	All housing units: Percent: 1 unit, detached or attached	All housing units: Percent: In buildings with 10 or more units	Occupied housing units: Total	Occupied housing units: Median persons in unit	Occupied housing units: Mean number of persons per room	Occupied housing units: Percent: Owner	Occupied housing units: Percent: With 1.01 or more persons per room	Occupied housing units: Percent: With householder 65 years and over	Occupied housing units: Percent: 1-person households	Occupied housing units: Specified owner, median value (dollars)	Occupied housing units: Specified renter: Median contract rent (dollars)	Occupied housing units: Specified renter: Percent with meals included in rent	Vacancy rate: Homeowner	Vacancy rate: Rental
Essex County—Con.																	
Guildhall town	270	142	5.8	90.8	–	101	2.26	.43	86.1	5.9	31.7	19.8	66 000	313	–	2.2	–
Lemington town	102	73	5.1	93.2	–	42	2.24	.40	88.1	–	33.3	9.5	64 400	300	–	–	–
Lewis town	–	53	4.7	98.1	–	–	–	–	–	–	–	–	–	–	–	–	–
Lunenburg town	1 176	649	5.4	72.7	.3	453	2.32	.45	77.9	1.8	26.5	19.6	49 000	246	–	1.9	9.9
Maidstone town	131	269	3.1	96.3	–	49	2.38	.46	83.7	2.0	16.3	12.2	61 300	288	–	2.4	–
Norton town	169	164	4.6	87.8	–	54	2.50	.49	87.0	1.9	14.8	5.6	60 000	187	–	9.6	–
Victory town	50	72	5.0	77.8	–	24	1.90	.36	91.7	–	25.0	33.3	47 500	263	–	12.0	–
Warner's grant	–	–	–	–	–	–	–	–	–	–	–	–	–	–	–	–	–
Warren's gore	2	46	2.6	100.0	–	1	2.00	.40	100.0	–	–	–	112 500	–	–	–	–
Franklin County	39 980	17 250	5.4	67.3	1.9	14 326	2.45	.47	72.5	2.0	19.4	19.8	81 000	325	.1	1.6	5.6
Bakersfield town	977	415	5.7	76.1	–	345	2.48	.46	84.1	2.0	15.9	17.4	70 300	318	–	3.0	1.8
Berkshire town	1 190	474	6.0	68.8	–	398	2.77	.48	80.4	2.8	14.3	13.1	51 300	275	–	2.7	2.5
Enosburg town	2 535	1 115	5.2	59.6	5.2	979	2.24	.46	66.3	2.8	23.0	25.8	62 000	276	–	2.0	6.0
Fairfax town	2 486	906	5.9	79.5	2.0	849	2.67	.48	83.4	1.5	13.7	13.5	96 700	390	–	1.8	4.1
Fairfield town	1 680	682	6.0	84.0	–	527	2.97	.50	79.3	2.3	12.7	13.9	71 300	350	–	–	1.8
Fletcher town	941	407	5.6	83.0	–	330	2.61	.48	87.0	3.0	11.5	14.5	80 000	325	–	–	2.3
Franklin town	1 068	677	5.4	79.6	–	362	2.80	.47	82.6	2.2	19.3	15.7	65 500	265	–	1.0	1.6
Georgia town	3 753	1 397	5.5	86.1	–	1 183	3.09	.53	88.8	2.5	10.6	10.3	94 800	424	–	1.6	5.0
Highgate town	3 020	1 247	5.3	69.9	–	994	2.85	.52	77.4	2.8	15.4	13.9	68 100	315	–	1.3	5.1
Montgomery town	823	556	5.6	79.7	–	345	2.11	.41	76.8	2.6	22.0	28.1	60 400	277	–	1.5	4.8
Richford town	2 178	968	5.6	65.2	2.5	826	2.25	.44	69.5	2.4	26.3	24.8	43 900	257	–	1.4	6.3
St. Albans city	7 339	3 241	5.0	41.3	6.3	3 031	2.11	.45	49.7	1.7	27.0	30.2	85 000	346	.1	1.4	6.8
St. Albans town	4 606	2 115	5.4	77.9	–	1 564	2.47	.47	79.9	.8	16.6	17.1	95 800	390	.4	2.6	6.8
Sheldon town	1 748	627	5.6	76.4	–	567	2.88	.50	83.2	2.8	13.8	11.1	68 000	322	–	1.5	5.0
Swanton town	5 636	2 423	5.3	63.1	1.3	2 026	2.46	.48	75.7	1.7	21.3	18.3	82 100	321	–	1.5	3.7
Grand Isle County	5 318	4 135	5.4	78.1	.8	2 018	2.33	.45	77.7	1.4	20.0	19.9	105 100	360	.3	1.4	9.8
Alburg town	1 362	1 086	5.4	75.2	1.1	518	2.30	.45	79.3	1.5	25.1	23.4	62 800	257	1.2	.7	8.5
Grand Isle town	1 642	977	5.1	69.3	2.3	644	2.26	.45	75.8	1.4	16.6	19.7	113 200	460	–	2.0	2.5
Isle La Motte town	408	371	5.8	76.3	–	153	2.49	.46	85.6	2.0	23.5	20.9	95 000	300	–	3.0	4.3
North Hero town	502	743	5.8	89.1	–	181	2.43	.45	79.0	2.8	23.8	16.0	164 800	319	–	–	43.3
South Hero town	1 404	958	5.3	82.7	–	522	2.39	.44	75.5	.6	16.9	17.8	142 800	394	–	1.3	3.8
Lamoille County	19 735	9 872	5.3	66.9	1.9	7 397	2.29	.46	69.8	2.3	18.3	23.5	88 500	362	.4	1.9	8.6
Belvidere town	228	156	4.7	73.7	–	90	2.21	.45	81.1	3.3	13.3	27.8	55 000	217	–	2.7	–
Cambridge town	2 667	1 104	5.7	72.4	.1	978	2.44	.46	74.8	1.7	13.8	18.5	93 100	377	–	.8	4.3
Eden town	840	466	4.8	51.3	–	280	2.76	.55	88.6	5.4	14.3	12.5	64 400	308	–	1.6	5.9
Elmore town	573	398	4.8	90.5	–	214	2.36	.46	88.8	2.3	13.1	20.6	89 600	362	–	5.0	22.6
Hyde Park town	2 344	967	5.3	69.4	–	866	2.43	.47	80.7	2.2	21.7	21.2	79 200	375	–	1.0	4.6
Johnson town	3 156	1 097	4.9	46.2	1.5	988	2.36	.50	66.0	2.8	15.4	20.6	76 600	352	.3	1.5	7.9
Morristown town	4 733	2 080	5.1	59.2	5.2	1 847	2.23	.46	61.4	2.2	21.6	26.2	84 700	349	.2	2.0	8.4
Stowe town	3 433	2 830	5.7	74.7	2.3	1 526	2.02	.40	60.9	1.4	19.0	31.3	161 800	405	1.0	2.5	12.1
Waterville town	532	222	5.6	80.6	–	184	2.35	.46	87.0	2.2	21.2	18.5	76 100	350	–	1.2	4.0
Wolcott town	1 229	552	5.3	71.0	–	424	2.71	.52	81.1	4.2	16.5	17.0	66 100	320	–	3.1	5.9
Orange County	26 149	12 336	5.4	72.4	.9	9 455	2.38	.46	77.6	2.5	20.7	20.1	85 100	334	.4	2.0	9.2
Bradford town	2 522	1 075	5.5	69.7	1.3	907	2.38	.46	70.6	3.2	22.9	22.4	86 300	378	1.3	2.7	11.9
Braintree town	1 174	570	5.0	62.3	–	448	2.35	.48	86.2	2.0	24.8	21.4	70 700	300	–	2.0	6.1
Brookfield town	1 089	565	5.8	83.2	–	392	2.47	.45	84.7	1.8	17.1	17.6	82 200	338	–	5.1	10.4
Chelsea town	1 166	610	5.4	76.6	3.9	429	2.33	.46	76.7	2.8	26.1	22.4	81 800	235	–	1.2	13.0
Corinth town	1 244	618	5.4	81.6	–	416	2.70	.49	84.6	4.3	18.5	12.0	78 200	365	–	1.7	9.9
Fairlee town	883	551	5.8	73.3	.5	347	2.24	.44	67.4	1.7	19.9	25.4	112 100	376	–	.8	5.8
Newbury town	1 985	1 132	5.1	67.9	1.3	766	2.29	.44	74.8	3.0	24.2	21.4	88 600	320	1.2	2.1	11.9
Orange town	915	359	5.4	76.0	–	312	2.61	.50	90.7	2.9	17.0	14.4	65 400	306	–	1.0	9.4
Randolph town	4 764	1 830	5.7	64.1	2.6	1 610	2.27	.43	68.2	1.2	25.3	22.9	87 200	316	.2	1.8	7.6
Strafford town	902	494	5.7	87.2	–	332	2.36	.45	83.1	3.9	18.1	16.3	108 100	419	–	3.5	8.2
Thetford town	2 438	1 136	5.5	81.4	–	941	2.32	.45	75.6	2.1	15.1	21.4	107 900	428	–	1.7	6.9
Topsham town	944	504	5.5	79.4	–	333	2.60	.47	90.7	1.5	21.3	16.5	70 500	363	–	2.6	11.4
Tunbridge town	1 154	655	5.3	78.6	–	424	2.35	.45	82.8	2.8	20.0	16.7	75 000	309	–	1.1	5.2
Vershire town	560	302	5.3	78.8	–	201	2.27	.46	79.1	2.5	20.4	20.9	72 500	425	–	2.5	10.6
Washington town	937	447	5.1	70.2	–	329	2.62	.48	88.1	1.8	17.0	17.6	73 000	302	–	2.0	20.4
West Fairlee town	633	355	5.0	68.7	–	232	2.50	.51	77.2	3.4	16.8	19.0	83 900	372	–	1.6	13.1
Williamstown town	2 839	1 133	5.2	61.6	1.1	1 036	2.44	.49	81.0	2.9	16.6	19.1	80 400	295	–	.9	7.5
Orleans County	24 053	12 997	5.5	72.1	1.2	8 873	2.36	.46	73.7	1.8	23.3	21.2	66 500	261	.4	1.7	8.9
Albany town	782	402	5.2	70.4	–	276	2.43	.49	83.3	4.3	20.3	18.8	50 600	233	–	2.5	6.1
Barton town	2 967	1 382	5.6	60.3	2.9	1 117	2.27	.43	66.5	1.1	26.3	23.3	64 400	248	–	1.6	11.2
Brownington town	705	418	5.4	67.5	–	260	2.44	.47	85.0	2.7	17.3	18.1	56 900	253	4.8	–	2.5
Charleston town	844	519	5.6	79.8	–	300	2.49	.48	88.3	2.7	17.0	15.3	53 800	257	–	3.6	2.8
Coventry town	806	283	5.4	72.1	–	279	2.55	.49	81.0	1.1	17.6	14.0	61 300	255	–	.4	3.6
Craftsbury town	994	474	5.6	83.1	–	344	2.37	.44	80.2	1.5	22.7	20.1	62 700	228	–	2.1	4.2
Derby town	4 479	2 082	5.4	68.6	1.4	1 640	2.38	.47	76.7	1.8	23.1	20.3	75 400	243	.6	1.3	9.0
Glover town	820	607	6.0	89.1	–	302	2.26	.43	83.1	2.3	19.9	22.2	54 800	266	–	2.7	5.6
Greensboro town	717	654	6.0	88.7	1.5	270	2.32	.41	74.4	2.2	33.0	26.3	57 500	263	–	–	5.5
Holland town	423	284	4.8	81.3	–	158	2.35	.46	81.6	3.8	15.2	15.2	57 500	331	–	2.3	3.3
Irasburg town	907	373	5.6	75.6	–	306	2.79	.50	83.7	2.9	19.0	12.7	62 300	238	–	.8	7.4
Jay town	381	333	5.8	55.0	–	127	2.75	.52	74.8	2.4	15.7	11.8	72 500	304	–	11.2	28.9
Lowell town	594	323	5.3	78.3	–	203	2.68	.49	85.2	2.0	19.2	16.3	42 100	259	–	.6	9.1
Morgan town	497	633	5.7	91.8	–	179	2.43	.45	85.5	2.2	21.8	18.4	81 700	321	–	1.3	3.7
Newport city	4 434	2 128	5.4	55.5	3.3	1 822	2.12	.44	54.9	1.3	28.3	30.4	69 000	270	.4	1.8	7.3
Newport town	1 367	654	5.7	72.8	.3	463	2.72	.48	86.8	1.7	18.6	11.9	69 600	300	2.5	1.7	15.3
Troy town	1 609	641	5.8	74.3	–	555	2.59	.47	75.7	1.8	21.8	17.3	55 600	257	–	1.4	11.8
Westfield town	422	265	5.9	86.4	–	153	2.30	.41	86.9	.7	20.3	15.0	73 100	217	–	1.5	20.0
Westmore town	305	542	5.2	95.0	–	119	2.22	.45	86.6	2.5	28.6	23.5	77 000	213	–	1.0	20.0
Rutland County	62 142	31 181	5.4	64.6	3.1	23 690	2.25	.44	68.5	1.5	23.1	24.6	93 700	372	.3	1.9	8.0
Benson town	847	479	5.1	73.1	3.1	312	2.37	.46	70.2	4.5	21.5	21.2	58 300	272	–	1.4	6.1
Brandon town	4 223	1 654	5.5	65.4	1.1	1 519	2.39	.46	72.0	1.8	24.2	20.6	84 000	360	–	2.1	8.4
Castleton town	4 278	2 026	5.3	74.4	1.7	1 361	2.34	.47	72.2	2.0	20.5	20.9	94 500	354	–	2.0	6.0
Chittenden town	1 102	538	5.6	82.9	–	403	2.44	.46	83.6	2.7	13.4	18.1	100 000	413	–	2.6	9.6
Clarendon town	2 835	1 172	5.2	63.9	–	1 062	2.45	.48	81.0	1.3	15.0	19.5	95 800	377	–	1.9	5.2
Danby town	1 193	618	5.3	67.8	–	437	2.45	.48	78.7	3.9	17.6	19.7	84 200	352	1.6	3.1	7.0
Fair Haven town	2 887	1 196	5.5	57.8	.9	1 086	2.35	.44	65.7	1.9	25.2	23.6	78 000	341	2.1	1.7	11.8
Hubbardton town	576	553	5.2	86.3	–	231	2.24	.43	83.1	1.3	17.7	16.9	89 200	396	–	2.5	4.9
Ira town	426	184	5.5	76.1	–	146	2.75	.47	84.2	2.7	17.1	14.4	85 000	338	–	1.6	–
Mendon town	1 049	623	5.3	70.5	8.7	403	2.30	.41	77.9	1.2	16.9	18.6	149 400	508	–	.6	9.2

TIPSII [UPF] GH150 CENSUS90 72583600 06/19/92 10:46 AM MACHINE: C DATA:CENSUS90*H1TIPSDA50. 06/12/92 17:21:04 TAPE: NONE FRAME: 117
TSF:CENSUS90*92. 06/15/92 09:17:26 UTF:CENSUS90*93. 06/15/92 09:17:26 META:CENSUS90*H1TABLES50. 06/15/92 09:21:55

Table 73. **Summary of General Housing Characteristics: 1990**—Con.

[For definitions of terms and meanings of symbols, see text]

County County Subdivision	All persons	All housing units: Total	All housing units: Median rooms	All housing units: Percent: 1 unit, detached or attached	All housing units: Percent: In buildings with 10 or more units	Occupied housing units: Total	Occupied housing units: Median persons in unit	Occupied housing units: Mean number of persons per room	Occupied housing units: Percent: Owner	Occupied housing units: Percent: With 1.01 or more persons per room	Occupied housing units: Percent: With householder 65 years and over	Occupied housing units: Percent: 1-person households	Occupied housing units: Specified owner, median value (dollars)	Occupied housing units: Specified renter: Median contract rent (dollars)	Occupied housing units: Specified renter: Percent with meals included in rent	Vacancy rate: Homeowner	Vacancy rate: Rental
Rutland County—Con.																	
Middletown Springs town	686	357	5.8	78.2	–	251	2.46	.42	86.5	1.2	20.7	18.7	84 300	313	9.1	1.8	5.6
Mount Holly town	1 093	801	5.3	84.9	–	419	2.30	.44	81.9	2.4	22.4	20.8	91 500	325	–	3.1	6.2
Mount Tabor town	214	109	5.8	75.2	–	94	2.06	.35	81.9	1.1	27.7	29.8	87 500	275	–	–	10.5
Pawlet town	1 314	701	5.8	77.9	–	525	2.20	.40	71.0	1.7	26.9	22.7	80 200	322	–	1.3	9.0
Pittsfield town	389	401	5.2	76.3	–	165	2.15	.40	69.7	1.2	19.4	21.8	124 000	396	–	5.7	9.1
Pittsford town	2 919	1 289	5.5	66.5	3.2	1 154	2.25	.44	71.7	1.0	20.5	22.5	95 700	373	–	1.7	5.8
Poultney town	3 498	1 624	5.6	70.9	1.6	1 181	2.21	.41	72.1	1.2	25.2	24.6	80 500	340	–	2.0	10.1
Proctor town	1 979	818	5.9	63.6	1.5	765	2.32	.42	72.9	.7	29.3	22.5	89 600	379	–	1.1	5.9
Rutland city	18 230	8 083	5.2	44.0	5.5	7 518	2.05	.43	53.4	1.3	26.6	32.1	95 400	386	.2	1.5	7.7
Rutland town	3 781	1 520	6.2	79.9	.9	1 412	2.41	.42	80.5	.7	19.9	18.6	133 000	412	.8	1.4	7.7
Sherburne town	738	2 470	5.0	63.4	10.5	330	2.01	.38	65.8	.9	11.5	30.0	190 300	411	1.1	6.5	21.5
Shrewsbury town	1 107	481	5.9	85.2	–	382	2.42	.45	87.4	1.8	16.8	17.3	90 400	337	–	1.2	2.0
Sudbury town	516	326	5.1	90.5	.3	183	2.40	.45	85.2	2.2	21.3	17.5	93 300	319	–	6.6	12.9
Tinmouth town	455	291	5.0	84.5	–	164	2.35	.47	84.8	1.2	20.1	17.7	90 000	300	–	2.1	13.8
Wallingford town	2 184	956	5.9	79.1	2.6	801	2.47	.45	79.0	1.2	21.5	20.0	91 800	319	–	1.7	4.0
Wells town	902	776	5.2	85.3	1.8	363	2.21	.45	83.7	4.4	23.7	23.4	85 000	319	–	4.1	10.6
West Haven town	273	117	5.8	75.2	–	91	2.44	.46	83.5	2.2	19.8	9.9	72 500	319	–	1.3	–
West Rutland town	2 448	1 018	5.9	63.3	.1	932	2.36	.43	72.5	2.0	25.1	21.5	86 400	371	–	1.9	8.6
Washington County	54 928	25 328	5.4	61.7	5.9	20 948	2.22	.44	68.7	1.3	21.3	26.2	88 700	341	–	1.8	6.8
Barre city	9 482	4 321	5.0	42.0	10.0	4 048	1.99	.44	48.6	1.5	29.2	34.3	81 600	318	–	1.0	6.4
Barre town	7 411	2 747	6.1	76.4	.5	2 632	2.48	.44	83.4	.8	19.3	16.5	92 200	350	–	1.0	8.2
Berlin town	2 561	1 022	5.1	60.6	4.0	938	2.32	.46	82.1	1.2	22.8	22.0	96 900	351	1.4	1.5	6.7
Cabot town	1 043	496	5.8	84.5	–	365	2.54	.46	84.9	1.4	19.2	18.9	72 000	294	–	1.6	6.8
Calais town	1 521	679	5.7	87.6	–	547	2.51	.45	83.7	2.2	15.0	17.9	78 800	407	–	.9	1.1
Duxbury town	976	442	5.6	79.4	–	363	2.37	.46	88.7	1.9	16.8	16.3	88 100	363	–	1.5	21.2
East Montpelier town	2 239	896	6.0	73.2	.1	827	2.40	.43	85.5	.6	17.9	17.8	98 800	367	–	1.9	6.3
Fayston town	846	787	5.4	73.4	7.0	327	2.13	.41	74.9	.9	11.0	27.5	117 500	450	–	1.6	8.9
Marshfield town	1 331	540	5.5	74.4	–	480	2.44	.47	80.8	2.5	16.5	17.3	69 700	318	–	2.3	2.1
Middlesex town	1 514	604	5.7	81.3	–	547	2.49	.46	89.9	.9	12.6	20.8	79 700	350	–	.4	8.3
Montpelier city	8 247	3 769	5.4	50.0	8.1	3 546	1.94	.40	56.8	1.0	24.8	36.2	96 200	353	–	1.9	4.6
Moretown town	1 415	639	5.5	71.5	5.8	540	2.32	.45	77.8	.7	17.4	20.4	90 000	385	1.0	2.1	12.4
Northfield town	5 610	1 877	5.6	61.0	3.3	1 682	2.33	.45	69.4	1.9	22.7	24.5	81 800	342	–	1.5	5.2
Plainfield town	1 302	512	5.8	68.9	–	460	2.34	.44	67.4	1.7	16.7	24.8	76 700	350	–	1.3	6.8
Roxbury town	575	335	4.7	61.2	–	207	2.42	.50	84.5	4.8	16.4	21.3	66 300	306	–	2.8	8.6
Waitsfield town	1 422	831	5.4	65.9	2.9	574	2.23	.43	67.1	1.2	15.5	22.5	115 000	366	–	3.5	10.4
Warren town	1 172	1 949	4.9	57.4	25.3	512	2.06	.40	68.0	2.0	10.5	30.7	119 100	421	–	13.0	15.5
Waterbury town	4 589	1 956	5.3	57.9	1.7	1 754	2.24	.44	68.1	1.3	18.8	25.5	98 500	367	–	2.0	9.0
Woodbury town	766	564	5.1	87.1	–	275	2.47	.48	87.6	.4	13.1	17.5	62 500	317	–	2.0	8.1
Worcester town	906	362	5.5	76.5	–	324	2.47	.48	84.3	2.2	12.7	17.6	80 000	313	–	1.8	1.9
Windham County	41 588	25 796	5.2	62.2	5.8	16 264	2.21	.45	64.2	2.0	21.2	25.7	97 200	382	.6	3.4	11.1
Athens town	313	195	4.4	74.4	–	117	2.43	.53	76.9	4.3	18.8	21.4	69 200	259	5.9	–	3.6
Brattleboro town	12 241	5 551	4.8	42.1	8.8	5 092	2.02	.45	49.8	1.6	24.1	32.8	98 500	397	.1	2.5	7.1
Brookline town	403	268	4.9	85.4	–	160	2.25	.46	86.3	1.3	20.6	21.9	97 500	304	–	.7	15.4
Dover town	994	2 450	5.4	48.4	17.8	390	2.26	.43	64.6	3.1	15.1	22.8	128 100	424	–	27.2	61.0
Dummerston town	1 863	857	5.5	79.0	1.8	726	2.26	.45	78.2	1.5	20.2	21.9	104 100	371	.9	1.6	5.4
Grafton town	602	404	5.7	80.4	–	243	2.16	.41	73.3	1.2	26.3	23.0	114 100	316	–	1.7	7.1
Guilford town	1 941	873	5.3	78.4	–	722	2.42	.47	80.1	2.1	15.5	18.8	102 700	425	–	2.4	8.3
Halifax town	588	473	5.3	87.1	–	230	2.29	.46	80.4	3.0	17.8	22.2	81 900	316	–	1.6	4.3
Jamaica town	754	896	5.2	81.4	–	300	2.20	.44	72.0	2.3	23.7	24.0	100 000	406	–	5.7	21.5
Londonderry town	1 506	1 295	5.9	77.4	5.6	599	2.27	.43	69.4	1.3	23.7	22.5	122 600	344	–	2.1	10.7
Marlboro town	924	474	5.3	86.3	–	296	2.29	.46	69.9	1.7	16.6	20.3	105 400	407	–	2.8	6.3
Newfane town	1 555	974	5.3	75.2	–	605	2.32	.43	78.8	2.8	17.7	20.3	98 500	453	–	2.5	5.9
Putney town	2 352	1 016	4.9	64.6	1.2	879	2.23	.48	62.9	2.0	13.4	24.9	96 000	416	7.2	1.3	4.4
Rockingham town	5 484	2 476	5.3	48.5	6.3	2 162	2.21	.45	55.6	2.2	27.1	27.2	87 800	350	.5	3.5	9.1
Somerset town	2	22	3.3	54.5	–	1	2.00	.29	100.0	–	–	–	37 500	–	–	–	–
Stratton town	121	864	5.2	25.2	35.6	51	2.23	.42	80.4	–	25.5	15.7	160 400	494	–	4.7	58.3
Townshend town	1 019	758	4.8	71.5	–	396	2.23	.44	72.0	2.3	21.5	21.0	96 800	377	–	4.4	11.9
Vernon town	1 850	677	5.7	76.4	1.8	626	2.47	.47	81.2	1.3	18.8	16.9	111 100	384	–	.8	7.8
Wardsboro town	654	732	5.0	85.5	–	252	2.28	.45	79.4	3.2	21.4	19.8	95 400	364	–	4.3	11.9
Westminster town	3 026	1 294	5.3	76.0	–	1 075	2.45	.48	80.0	2.6	15.7	18.6	83 100	347	4.6	1.5	8.9
Whitingham town	1 177	737	5.7	81.4	–	438	2.36	.46	81.5	2.3	19.6	17.1	85 700	388	–	2.7	4.7
Wilmington town	1 968	2 176	5.6	70.9	–	803	2.13	.44	64.0	2.1	14.3	27.0	107 200	371	–	4.1	12.2
Windham town	251	334	5.3	87.1	–	101	2.08	.42	85.1	3.0	26.7	24.8	90 000	362	–	12.2	–
Windsor County	54 055	29 849	5.5	67.2	4.0	21 523	2.20	.43	69.4	1.6	23.7	25.1	97 200	385	.5	2.3	9.2
Andover town	373	301	5.8	88.7	–	154	2.13	.40	81.2	3.2	24.7	20.8	103 600	331	–	2.3	6.5
Baltimore town	190	88	5.3	64.8	–	74	2.31	.47	79.7	1.4	28.4	14.9	79 200	304	–	–	11.8
Barnard town	872	607	6.1	89.3	–	331	2.31	.43	81.6	1.8	21.1	20.5	126 100	388	–	–	7.6
Bethel town	1 866	888	5.4	68.2	2.1	713	2.31	.45	73.4	2.1	22.4	23.8	83 300	316	–	2.2	4.0
Bridgewater town	895	571	5.3	72.9	1.2	342	2.31	.44	68.7	2.0	21.6	20.2	88 400	334	–	2.5	18.3
Cavendish town	1 323	785	5.5	69.4	–	511	2.27	.44	76.7	2.0	26.4	21.5	80 600	371	–	3.0	5.6
Chester town	2 832	1 527	5.3	72.8	3.7	1 116	2.27	.44	74.5	1.9	24.2	23.6	94 300	363	–	2.1	6.6
Hartford town	9 404	5 026	5.3	59.6	2.7	3 825	2.14	.45	63.1	1.9	20.0	27.6	110 500	436	1.1	4.2	8.9
Hartland town	2 988	1 270	5.6	70.8	–	1 113	2.42	.46	80.1	1.8	18.1	15.4	106 800	414	–	1.2	11.9
Ludlow town	2 302	2 677	5.4	58.4	13.1	935	2.17	.43	65.8	1.5	25.8	27.9	104 400	365	–	3.5	10.9
Norwich town	3 093	1 382	6.1	77.7	.3	1 195	2.30	.41	71.2	.9	18.4	25.3	185 100	494	.7	2.5	7.3
Plymouth town	440	736	5.2	86.3	.1	197	2.05	.41	78.2	2.5	23.9	24.4	101 300	344	4.8	2.5	15.7
Pomfret town	874	490	6.6	88.8	–	340	2.18	.40	76.8	1.8	21.5	21.8	127 000	350	–	1.9	8.1
Reading town	614	394	5.6	87.8	–	250	2.18	.40	79.6	–	29.6	22.0	93 800	404	–	4.8	3.8
Rochester town	1 181	737	5.8	76.3	–	468	2.26	.43	69.2	3.0	24.1	23.3	84 200	320	–	1.8	5.9
Royalton town	2 389	1 161	5.2	56.9	–	976	2.09	.45	60.8	2.6	17.1	32.2	88 100	392	–	1.2	9.5
Sharon town	1 211	578	5.2	64.4	–	462	2.34	.47	79.2	1.7	15.8	20.6	96 500	388	–	1.6	11.9
Springfield town	9 579	4 256	5.4	61.9	6.6	3 877	2.16	.43	66.0	1.2	30.1	26.4	81 800	353	.2	.8	8.5
Stockbridge town	618	488	5.1	79.5	–	243	2.25	.43	81.1	2.1	17.3	19.8	92 100	370	2.6	7.1	6.1
Weathersfield town	2 674	1 249	5.4	70.6	–	1 058	2.25	.45	85.3	1.9	24.2	19.7	90 500	369	.9	1.5	4.3
Weston town	488	463	5.8	89.4	.2	204	2.10	.39	77.5	1.0	28.4	28.4	119 700	368	–	1.9	11.5
West Windsor town	923	773	5.3	64.8	21.9	377	2.17	.39	76.4	1.3	21.0	22.8	148 300	433	–	2.4	7.3
Windsor town	3 714	1 647	5.3	54.6	8.8	1 463	2.14	.43	60.1	1.1	27.9	29.3	84 000	320	.2	1.6	13.4
Woodstock town	3 212	1 755	5.9	70.9	.5	1 299	2.12	.39	65.4	1.2	27.3	26.5	153 900	454	.8	2.5	10.4

TIPSII [UPF] GH150 CENSUS90 72583600 06/19/92 10:46 AM MACHINE: C DATA:CENSUS90*H1TIPSDA50. 06/12/92 17:21:04 TAPE: NONE FRAME: 118
TSF:CENSUS90*92. 06/15/92 09:17:26 UTF:CENSUS90*93. 06/15/92 09:17:26 META:CENSUS90*H1TABLES50. 06/15/92 09:21:55

Table 74. **Occupancy, Structural, and Financial Characteristics for American Indian and Alaska Native Areas: 1990**

[The above table was omitted because there were no qualifying areas]

TIPSII [UPF] GH150 CENSUS90 72583600 06/19/92 10:46 AM MACHINE: C DATA:CENSUS90*H1TIPSDA50. 06/12/92 17:21:04 TAPE: NONE FRAME: 119
TSF:CENSUS90*92. 06/15/92 09:17:26 UTF:CENSUS90*93. 06/15/92 09:17:26 META:CENSUS90*H1TABLES50. 06/15/92 09:21:55

Table 75. Allocation and Substitution for Selected Housing Items: 1990

[For definitions of terms and meanings of symbols, see text]

State	All housing units			Percent distribution		
	Total	Not allocated or substituted	Allocated or substituted	Total	Not allocated or substituted	Allocated or substituted
ROOMS						
All housing units	**271 214**	**246 609**	**24 605**	**100.0**	**100.0**	**100.0**
1 room	4 243	3 805	438	1.6	1.5	1.8
2 rooms	10 063	9 264	799	3.7	3.8	3.2
3 rooms	24 953	23 085	1 868	9.2	9.4	7.6
4 rooms	46 760	42 481	4 279	17.2	17.2	17.4
5 rooms	55 508	50 223	5 285	20.5	20.4	21.5
6 rooms	49 100	44 696	4 404	18.1	18.1	17.9
7 rooms	33 933	30 889	3 044	12.5	12.5	12.4
8 rooms	22 498	20 327	2 171	8.3	8.2	8.8
9 or more rooms	24 156	21 839	2 317	8.9	8.9	9.4
UNITS IN STRUCTURE						
All housing units	**271 214**	**268 778**	**2 436**	**100.0**	**100.0**	**100.0**
1, detached	168 272	167 499	773	62.0	62.3	31.7
1, attached	9 367	9 322	45	3.5	3.5	1.8
2	22 039	21 911	128	8.1	8.2	5.3
3 or 4	18 825	18 731	94	6.9	7.0	3.9
5 to 9	13 742	13 656	86	5.1	5.1	3.5
10 to 19	5 379	4 798	581	2.0	1.8	23.9
20 to 49	3 172	2 633	539	1.2	1.0	22.1
50 or more	1 825	1 774	51	.7	.7	2.1
Mobile home or trailer	22 702	22 593	109	8.4	8.4	4.5
Other	5 891	5 861	30	2.2	2.2	1.2
TENURE						
Occupied housing units	**210 650**	**207 037**	**3 613**	**100.0**	**100.0**	**100.0**
Owner-occupied housing units	145 368	142 881	2 487	69.0	69.0	68.8
Renter-occupied housing units	65 282	64 156	1 126	31.0	31.0	31.2
VACANCY STATUS						
Vacant housing units	**60 564**	**59 483**	**1 081**	**100.0**	**100.0**	**100.0**
For sale only	3 047	2 681	366	5.0	4.5	33.9
For rent	5 278	5 067	211	8.7	8.5	19.5
Rented or sold, not occupied	1 675	1 655	20	2.8	2.8	1.9
For seasonal, recreational, or occasional use	45 405	45 019	386	75.0	75.7	35.7
For migrant workers	38	38	–	.1	.1	–
Other vacant	5 121	5 023	98	8.5	8.4	9.1
VALUE						
Specified owner-occupied housing units	**89 157**	**86 572**	**2 585**	**100.0**	**100.0**	**100.0**
Less than $20,000	786	747	39	.9	.9	–
$20,000 to $29,999	1 249	1 196	53	1.4	1.4	2.1
$30,000 to $39,999	2 365	2 290	75	2.7	2.6	2.9
$40,000 to $49,999	3 450	3 330	120	3.9	3.8	4.6
$50,000 to $59,999	4 853	4 703	150	5.4	5.4	5.8
$60,000 to $69,999	6 750	6 543	207	7.6	7.6	8.0
$70,000 to $79,999	9 082	8 812	270	10.2	10.2	10.4
$80,000 to $89,999	10 620	10 311	309	11.9	11.9	12.0
$90,000 to $99,999	9 999	9 708	291	11.2	11.2	11.3
$100,000 to $124,999	15 766	15 339	427	17.7	17.7	16.5
$125,000 to $149,999	9 783	9 523	260	11.0	11.0	10.1
$150,000 to $174,999	5 387	5 269	118	6.0	6.1	4.6
$175,000 to $199,999	2 974	2 891	83	3.3	3.3	3.2
$200,000 to $249,999	2 936	2 854	82	3.3	3.3	3.2
$250,000 to $299,999	1 462	1 415	47	1.6	1.6	1.8
$300,000 to $399,999	1 027	992	35	1.2	1.1	1.4
$400,000 to $499,999	340	332	8	.4	.4	.3
$500,000 or more	328	317	11	.4	.4	.4
Specified vacant-for-sale-only housing units	**1 849**	**1 446**	**403**	**100.0**	**100.0**	**100.0**
Less than $20,000	26	22	4	1.4	1.5	1.0
$20,000 to $59,999	207	158	49	11.2	10.9	12.2
$60,000 to $99,999	625	458	167	33.8	31.7	41.4
$100,000 to $199,999	741	606	135	40.1	41.9	33.5
$200,000 or more	250	202	48	13.5	14.0	11.9
CONTRACT RENT						
Specified renter-occupied housing units	**61 626**	**59 321**	**2 305**	**100.0**	**100.0**	**100.0**
Less than $100	1 163	1 110	53	1.9	1.9	2.3
$100 to $149	2 987	2 885	102	4.8	4.9	4.4
$150 to $199	3 020	2 908	112	4.9	4.9	4.9
$200 to $249	4 069	3 912	157	6.6	6.6	6.8
$250 to $299	5 442	5 213	229	8.8	8.8	9.9
$300 to $349	7 656	7 338	318	12.4	12.4	13.8
$350 to $399	8 245	7 941	304	13.4	13.4	13.2
$400 to $449	7 527	7 228	299	12.2	12.2	13.0
$450 to $499	5 247	5 033	214	8.5	8.5	9.3
$500 to $549	3 813	3 671	142	6.2	6.2	6.2
$550 to $599	2 512	2 436	76	4.1	4.1	3.3
$600 to $649	2 130	2 038	92	3.5	3.4	4.0
$650 to $699	1 221	1 173	48	2.0	2.0	2.1
$700 to $749	714	683	31	1.2	1.2	1.3
$750 to $999	1 495	1 432	63	2.4	2.4	2.7
$1,000 or more	605	571	34	1.0	1.0	1.5
No cash rent	3 780	3 749	31	6.1	6.3	1.3
Specified vacant-for-rent housing units	**5 116**	**2 526**	**2 590**	**100.0**	**100.0**	**100.0**
Less than $100	74	22	52	1.4	.9	2.0
$100 to $299	1 153	442	711	22.5	17.5	27.5
$300 to $499	2 774	1 499	1 275	54.2	59.3	49.2
$500 to $749	959	481	478	18.7	19.0	18.5
$750 or more	156	82	74	3.0	3.2	2.9

TIPSII [UPF] GH150 CENSUS90 72583600 06/19/92 10:46 AM MACHINE: C DATA:CENSUS90*H1TIPSDA50. 06/12/92 17:21:04 TAPE: NONE FRAME: 120
TSF:CENSUS90*92. 06/15/92 09:17:26 UTF:CENSUS90*93. 06/15/92 09:17:26 META:CENSUS90*H1TABLES50. 06/15/92 09:21:55

Table 76. Percent of Housing Units Allocated or Substituted: 1990

[For definitions of terms and meanings of symbols, see text]

State Urban and Rural and Size of Place Inside and Outside Metropolitan Area County Place and [In Selected States] County Subdivision [1,000 or More Persons]	All housing units					Occupied housing units				Vacant housing units				
				Percent allocated or substituted			Percent allocated or substituted				Percent allocated or substituted			
	Total	1 or more items allocated	Substituted	Rooms	Units in structure	Total	Tenure	Value, specified owner	Contract rent, specified renter	Total	Vacancy status	Duration of vacancy	Value, specified vacant for sale only	Contract rent, specified vacant for rent
The State	**271 214**	**53 966**	**732**	**9.1**	**.9**	**210 650**	**1.7**	**2.9**	**3.7**	**60 564**	**1.8**	**21.6**	**21.8**	**50.6**
URBAN AND RURAL AND SIZE OF PLACE														
Urban	76 304	9 658	270	2.9	1.8	71 001	1.5	2.6	3.6	5 303	5.6	15.3	15.8	35.1
Inside urbanized area	34 829	4 375	168	2.6	2.3	32 772	1.9	2.7	4.6	2 057	7.2	15.8	19.0	37.6
Central place	15 480	2 408	93	3.6	2.8	14 680	2.2	4.5	6.0	800	7.5	20.8	20.4	40.9
Urban fringe	19 349	1 967	75	1.9	1.8	18 092	1.6	1.9	2.6	1 257	7.1	12.7	18.6	33.6
Outside urbanized area	41 475	5 283	102	3.1	1.5	38 229	1.2	2.5	2.7	3 246	4.5	15.0	12.9	33.9
Place of 10,000 or more	8 083	860	39	1.8	1.3	7 518	2.1	3.8	2.6	565	3.0	7.6	9.3	37.0
Place of 2,500 to 9,999	33 392	4 423	63	3.4	1.5	30 711	1.0	2.1	2.7	2 681	4.8	16.5	13.7	33.2
Rural	194 910	44 308	462	11.5	.5	139 649	1.8	3.1	3.8	55 261	1.4	22.2	23.9	61.3
Place of 1,000 to 2,499	17 781	2 956	38	3.6	.7	15 808	1.5	2.8	2.8	1 973	3.9	30.9	30.5	47.9
Place of less than 1,000	5 392	1 121	14	7.3	.5	4 509	1.9	2.9	4.5	883	1.6	24.0	25.8	60.6
Other rural	171 737	40 231	410	12.4	.5	119 332	1.8	3.1	4.1	52 405	1.3	21.9	23.2	64.6
INSIDE AND OUTSIDE METROPOLITAN AREA														
Inside metropolitan area	52 610	6 731	198	3.5	1.7	48 313	1.7	2.4	4.3	4 297	4.7	14.3	20.1	37.9
In central city	15 480	2 408	93	3.6	2.8	14 680	2.2	4.5	6.0	800	7.5	20.8	20.4	40.9
Not in central city	37 130	4 323	105	3.4	1.2	33 633	1.5	1.9	2.5	3 497	4.1	12.9	20.1	35.4
Urban	19 349	1 967	75	1.9	1.8	18 092	1.6	1.9	2.6	1 257	7.1	12.7	18.6	33.6
Inside urbanized area	19 349	1 967	75	1.9	1.8	18 092	1.6	1.9	2.6	1 257	7.1	12.7	18.6	33.6
Outside urbanized area	–	–	–	–	–	–	–	–	–	–	–	–	–	–
Rural	17 781	2 356	30	5.1	.5	15 541	1.3	2.0	2.4	2 240	2.4	12.9	21.6	39.8
Outside metropolitan area	218 604	47 235	534	10.4	.7	162 337	1.7	3.1	3.5	56 267	1.6	22.2	22.2	52.9
Urban	41 475	5 283	102	3.1	1.5	38 229	1.2	2.5	2.7	3 246	4.5	15.0	12.9	33.9
Inside urbanized area	–	–	–	–	–	–	–	–	–	–	–	–	–	–
Outside urbanized area	41 475	5 283	102	3.1	1.5	38 229	1.2	2.5	2.7	3 246	4.5	15.0	12.9	33.9
Place of 10,000 or more	8 083	860	39	1.8	1.3	7 518	2.1	3.8	2.6	565	3.0	7.6	9.3	37.0
Place of 2,500 to 9,999	33 392	4 423	63	3.4	1.5	30 711	1.0	2.1	2.7	2 681	4.8	16.5	13.7	33.2
Rural	177 129	41 952	432	12.1	.5	124 108	1.9	3.2	4.0	53 021	1.4	22.6	24.2	62.2
COUNTY														
Addison County	14 022	2 864	36	7.6	.7	11 410	1.3	3.3	3.4	2 612	2.1	27.3	26.5	54.8
Bennington County	18 501	2 136	47	1.8	1.3	13 595	2.2	2.4	2.7	4 906	1.4	4.0	2.5	27.5
Caledonia County	13 449	3 439	34	13.3	.7	10 368	1.9	3.3	3.8	3 081	3.0	18.4	35.8	79.2
Chittenden County	52 095	6 237	201	2.8	1.7	48 439	1.7	2.4	4.3	3 656	5.4	16.9	19.3	37.6
Essex County	4 403	2 204	9	33.2	.3	2 344	1.3	5.7	5.4	2 059	.8	42.0	60.0	86.0
Franklin County	17 250	2 653	33	8.5	.4	14 326	1.1	1.5	2.3	2 924	1.5	13.5	20.4	29.1
Grand Isle County	4 135	1 990	8	41.5	.3	2 018	1.8	2.5	4.1	2 117	.7	55.3	54.5	90.5
Lamoille County	9 872	3 033	29	16.3	.7	7 397	2.3	6.3	4.6	2 475	2.8	59.8	37.7	61.5
Orange County	12 336	2 491	18	10.3	.4	9 455	2.0	2.7	3.7	2 881	1.2	13.2	31.5	55.3
Orleans County	12 997	4 595	28	24.6	.4	8 873	1.6	4.1	2.9	4 124	1.1	25.6	43.5	60.9
Rutland County	31 181	5 941	87	8.1	.6	23 690	1.6	3.3	2.8	7 491	1.1	3.4	23.9	47.7
Washington County	25 328	3 581	78	5.1	1.0	20 948	1.9	2.7	3.0	4 380	2.1	8.2	23.8	30.5
Windham County	25 796	4 153	40	3.1	.8	16 264	1.7	1.9	2.6	9 532	1.3	13.8	4.8	55.1
Windsor County	29 849	8 649	84	15.6	.8	21 523	1.7	3.7	6.0	8 326	1.7	44.8	32.1	63.0
PLACE AND COUNTY SUBDIVISION														
Addison town	523	121	1	13.6	.4	350	1.7	3.6	12.5	173	–	5.2	–	100.0
Alburg town	1 086	599	2	51.7	.3	518	1.5	4.3	2.1	568	.7	73.2	100.0	90.0
Arlington CDP	609	66	3	2.0	.5	536	2.2	1.1	1.2	73	2.7	9.6	20.0	33.3
Arlington town	1 136	122	2	1.1	.2	909	2.2	1.5	1.3	227	1.3	3.1	22.2	45.5
Barnet town	812	344	1	36.2	.4	515	2.3	4.6	5.9	297	.3	45.1	100.0	100.0
Barre city	4 321	353	7	.8	2.5	4 048	.6	.9	.9	273	5.1	8.8	16.7	12.6
Barre town	2 747	199	2	1.0	.1	2 632	.5	.8	.9	115	2.6	20.9	6.7	15.8
Barton town	1 382	308	2	13.0	.4	1 117	1.1	4.4	3.1	265	1.1	3.4	62.5	65.2
Bellows Falls village	1 494	254	–	2.3	1.1	1 341	.6	1.0	3.1	153	11.8	35.3	6.3	27.3
Bennington CDP	3 975	470	16	1.4	3.4	3 719	2.0	3.4	3.2	256	4.3	11.7	–	15.7
Bennington town	6 392	784	22	1.5	2.9	5 983	2.3	3.8	3.0	409	4.6	12.2	5.9	14.0
Berkshire town	474	64	1	1.7	.2	398	1.5	.9	4.9	76	1.3	6.6	–	100.0
Berlin town	1 022	145	3	2.8	.5	938	2.5	1.2	5.3	84	8.3	13.1	28.6	75.0
Bethel town	888	149	3	3.3	.7	713	2.2	2.9	3.5	175	4.0	12.6	–	50.0
Bradford town	1 075	223	1	8.7	.5	907	1.8	1.6	3.9	168	1.2	6.0	33.3	45.7
Braintree town	570	66	2	1.4	.4	448	1.8	2.7	11.8	122	2.5	1.6	33.3	75.0
Brandon CDP	810	92	2	2.0	.2	740	.8	2.8	2.7	70	2.9	2.9	60.0	42.9
Brandon town	1 654	214	4	1.8	.4	1 519	.9	2.3	3.0	135	3.7	7.4	18.8	55.3
Brattleboro town	5 551	668	7	1.8	1.8	5 092	.6	1.6	2.8	459	5.9	14.6	3.9	20.0
Brattleboro CDP	3 873	458	5	1.8	2.1	3 545	.5	1.4	2.6	328	5.8	8.8	5.0	20.6
Bridport town	503	146	2	20.3	.8	394	2.0	2.9	3.9	109	6.4	13.8	–	100.0
Brighton town	881	441	2	35.0	.3	513	1.0	5.8	3.9	368	1.4	74.2	75.0	78.9
Bristol village	720	124	2	1.9	.3	686	.9	3.3	3.1	34	5.9	11.8	–	20.0
Bristol town	1 471	240	6	2.1	.5	1 376	1.4	2.5	3.5	95	6.3	21.1	–	33.3
Brookfield town	565	83	–	6.4	.2	392	1.5	1.4	5.1	173	.6	2.9	–	80.0
Burke town	805	290	3	9.2	.5	517	1.4	3.0	9.1	288	.3	3.5	33.3	95.9
Burlington city	15 480	2 408	93	3.6	2.8	14 680	2.2	4.5	6.0	800	7.5	20.8	20.4	40.9
Cabot town	496	45	–	2.8	–	365	1.6	2.2	2.6	131	–	–	–	33.3
Calais town	679	118	2	11.9	.4	547	1.3	3.8	4.4	132	.8	1.5	–	100.0
Cambridge town	1 104	228	11	10.0	1.7	978	2.5	5.5	11.1	126	10.3	79.4	20.0	27.3
Canaan town	596	212	4	17.4	1.0	430	1.2	5.6	3.4	166	3.0	91.0	50.0	100.0
Castleton town	2 026	575	4	23.5	.6	1 361	.6	3.0	2.2	665	.3	1.1	35.7	58.3
Cavendish town	785	373	4	31.2	.8	511	3.9	7.3	5.7	274	1.8	65.7	100.0	85.7
Charlotte town	1 329	326	2	14.7	.3	1 096	3.8	6.0	3.6	233	.4	72.5	45.5	42.9
Chelsea town	610	121	1	9.8	.5	429	.9	.7	1.1	181	.6	1.1	–	86.7
Chester town	1 527	343	1	6.8	1.2	1 116	.9	3.0	3.0	411	.7	47.2	25.0	75.0
Chester-Chester Depot CDP	548	139	1	6.2	3.3	471	1.1	5.5	3.4	77	2.6	75.3	50.0	80.0
Chittenden town	538	143	3	14.3	.6	403	2.5	6.9	5.2	135	1.5	8.9	55.6	85.7
Clarendon town	1 172	52	2	.8	.3	1 062	.8	1.5	–	110	3.6	6.4	–	33.3
Colchester town	5 922	547	23	3.1	.8	5 047	.7	1.2	1.9	875	3.8	6.4	11.4	11.0

TIPSII [UPF] GH150 CENSUS90 72583600 06/19/92 10:46 AM MACHINE: C DATA:CENSUS90*H1TIPSDA50. 06/12/92 17:21:04 TAPE: NONE FRAME: 121
TSF:CENSUS90*92. 06/15/92 09:17:26 UTF:CENSUS90*93. 06/15/92 09:17:26 META:CENSUS90*H1TABLES50. 06/15/92 09:21:55

Table 76. **Percent of Housing Units Allocated or Substituted: 1990**—Con.

[For definitions of terms and meanings of symbols, see text]

State Urban and Rural and Size of Place Inside and Outside Metropolitan Area County Place and [In Selected States] County Subdivision [1,000 or More Persons]	All housing units					Occupied housing units				Vacant housing units				
				Percent allocated or substituted			Percent allocated or substituted				Percent allocated or substituted			
	Total	1 or more items allocated	Substituted	Rooms	Units in structure	Total	Tenure	Value, specified owner	Contract rent, specified renter	Total	Vacancy status	Duration of vacancy	Value, specified vacant for sale only	Contract rent, specified vacant for rent
PLACE AND COUNTY SUBDIVISION—Con.														
Concord town	688	341	1	40.4	.3	407	1.7	9.1	3.9	281	.4	.7	100.0	100.0
Corinth town	618	211	–	23.9	.6	416	1.4	4.8	5.9	202	.5	19.3	50.0	100.0
Cornwall town	416	48	1	5.3	.2	387	1.8	2.7	5.3	29	–	–	100.0	–
Danby town	618	71	1	3.4	.2	437	2.5	2.1	–	181	.6	6.1	–	42.9
Danville town	1 087	134	1	1.6	.6	724	2.8	1.6	2.7	363	1.9	7.2	–	72.7
Derby town	2 082	687	3	18.9	.3	1 640	1.3	5.7	5.8	442	1.4	21.7	50.0	84.2
Dorset town	1 209	151	3	2.8	.5	795	2.1	.5	1.3	414	1.7	4.1	–	50.0
Dummerston town	857	203	2	3.0	.6	726	2.6	5.2	.9	131	4.6	43.5	–	88.9
East Montpelier town	896	73	–	1.2	–	827	1.3	1.1	3.8	69	–	4.3	100.0	100.0
Enosburg town	1 115	189	1	3.9	.3	979	2.6	2.5	2.6	136	.7	28.7	25.0	40.0
Enosburg Falls village	602	89	1	2.8	.2	567	3.9	3.0	2.4	35	–	40.0	33.3	53.3
Essex town	6 310	567	15	1.2	.9	6 046	1.5	1.5	2.3	264	4.5	9.8	36.1	30.0
Essex Junction village	3 375	306	12	1.3	1.2	3 267	1.9	1.8	3.3	108	6.5	17.6	–	34.1
Fairfax town	906	80	–	.7	1.8	849	.9	.5	7.5	57	3.5	5.3	14.3	60.0
Fairfield town	682	167	2	16.6	.3	527	.9	.6	–	155	1.3	1.9	–	100.0
Fair Haven town	1 196	140	1	1.5	.3	1 086	.9	2.8	1.9	110	2.7	9.1	–	26.0
Fair Haven CDP	1 007	122	–	1.4	.2	920	1.0	2.9	1.5	87	1.1	8.0	–	22.2
Ferrisburg town	1 261	460	1	6.3	.2	815	2.1	9.3	3.5	446	.9	61.9	50.0	42.9
Franklin town	677	264	–	36.0	.1	362	.8	1.5	5.0	315	–	1.9	–	–
Georgia town	1 397	103	1	1.9	.1	1 183	.6	.9	–	214	1.9	6.1	26.7	75.0
Grand Isle town	977	308	4	19.1	.4	644	2.0	2.4	4.9	333	1.8	3.6	75.0	66.7
Graniteville-East Barre CDP	829	87	–	1.8	–	798	.3	.7	–	31	–	29.0	33.3	29.4
Guilford town	873	165	2	6.2	.2	722	3.0	3.0	2.8	151	7.3	26.5	33.3	70.0
Hardwick town	1 275	229	5	5.7	1.1	1 133	2.4	4.8	5.0	142	5.6	22.5	–	46.7
Hartford town	5 026	1 492	8	18.6	.4	3 825	2.2	3.0	5.6	1 201	2.0	31.9	39.7	48.9
Hartland town	1 270	118	3	1.2	.2	1 113	.9	1.7	2.7	157	3.8	7.6	–	80.0
Highgate town	1 247	142	2	7.4	.2	994	1.1	1.6	1.4	253	.4	2.4	–	58.3
Hinesburg town	1 487	260	11	5.2	1.0	1 345	1.8	4.0	6.8	142	11.3	22.5	33.3	57.1
Huntington town	622	46	2	1.6	.6	573	.9	.7	2.0	49	–	8.2	–	100.0
Hyde Park town	967	206	–	3.5	.1	866	1.2	7.8	2.1	101	5.0	66.3	–	57.1
Island Pond CDP	493	179	–	14.8	.2	385	1.0	6.0	3.5	108	1.9	61.1	100.0	78.9
Jericho village	461	27	–	1.5	–	451	.2	1.8	–	10	10.0	–	–	–
Jericho town	1 489	108	1	1.7	.1	1 436	.4	2.3	–	53	1.9	5.7	–	25.0
Johnson village	414	84	1	3.1	1.2	379	.5	3.4	3.3	35	2.9	20.0	–	42.9
Johnson town	1 097	263	2	7.3	.5	988	1.7	4.2	2.8	109	2.8	39.4	–	44.4
Londonderry town	1 295	69	1	.2	.4	599	2.5	–	2.6	696	.4	2.6	–	71.4
Ludlow village	793	389	3	10.2	1.0	486	2.3	4.1	7.3	307	2.0	90.9	42.9	100.0
Ludlow town	2 677	1 871	4	32.8	.4	935	1.8	4.7	7.4	1 742	.9	97.8	58.3	97.4
Lunenburg town	649	210	–	24.0	.3	453	1.8	1.6	4.3	196	.5	1.5	50.0	72.7
Lyndon town	2 080	385	2	2.7	.3	1 899	1.2	1.9	2.2	181	1.7	26.0	7.1	38.2
Lyndonville village	617	153	2	4.7	.6	551	.7	3.4	2.2	66	4.5	18.2	–	47.7
Manchester town	2 275	200	4	.8	.6	1 510	1.4	.4	2.0	765	.5	1.2	–	34.5
Manchester Center CDP	959	110	1	.9	.9	697	1.3	.4	1.1	262	1.1	2.3	–	31.0
Marshfield town	540	38	2	.6	.6	480	2.1	1.1	1.4	60	–	1.7	–	100.0
Mendon town	623	107	–	1.9	.2	403	.7	5.5	11.1	220	–	.9	50.0	44.4
Middlebury CDP	1 891	314	2	4.3	2.3	1 745	.8	1.2	2.2	146	6.8	64.4	4.0	65.7
Middlebury town	2 687	434	3	4.1	1.7	2 491	.9	2.0	2.7	196	6.6	53.6	24.2	63.4
Middlesex town	604	61	2	2.6	.3	547	4.0	4.1	5.3	57	1.8	5.3	–	20.0
Milton village	572	56	1	.9	2.6	551	1.3	1.2	.7	21	–	–	14.3	33.3
Milton town	3 009	259	6	1.8	1.3	2 777	1.8	2.1	2.1	232	1.3	3.0	21.4	42.1
Monkton town	565	39	3	1.4	.7	503	.6	3.8	4.8	62	3.2	9.7	–	100.0
Montpelier city	3 769	557	9	3.3	1.1	3 546	1.2	2.0	4.0	223	6.7	26.5	13.0	30.1
Moretown town	639	134	–	11.9	.2	540	1.7	8.8	5.3	99	–	1.0	14.3	31.3
Morristown town	2 080	320	4	3.5	.8	1 847	1.9	5.4	3.2	233	8.6	27.0	16.7	54.8
Morrisville village	905	144	1	3.6	.7	834	1.6	7.0	3.5	71	12.7	25.4	–	58.5
Mount Holly town	801	350	3	31.5	.6	419	5.5	5.2	4.7	382	1.3	3.7	33.3	100.0
Newbury town	1 132	378	2	14.0	.7	766	9.1	7.6	5.6	366	1.9	38.5	40.0	69.2
Newfane town	974	144	–	1.1	–	605	2.5	1.5	.9	369	.5	15.4	–	85.7
New Haven town	544	65	–	1.1	.4	500	1.4	1.4	2.5	44	4.5	31.8	–	54.5
Newport city	2 128	360	6	9.2	.3	1 822	1.2	3.0	1.9	306	2.3	7.2	23.5	24.6
Newport town	654	207	1	24.6	1.8	463	1.7	2.7	2.2	191	–	2.1	100.0	70.0
North Bennington village	437	51	2	1.6	2.3	416	2.4	4.4	1.3	21	–	9.5	33.3	–
Northfield village	796	148	4	3.5	1.9	741	6.1	3.5	2.0	55	3.6	29.1	–	42.1
Northfield town	1 877	345	32	8.8	2.4	1 682	6.4	8.1	5.1	195	5.1	22.6	10.0	53.8
Norwich town	1 382	201	2	1.5	.5	1 195	1.3	.6	1.0	187	3.2	8.0	20.0	36.0
Orwell town	535	73	–	2.4	.2	381	.3	5.8	4.3	154	3.9	4.5	25.0	100.0
Pawlet town	701	83	1	1.7	.4	525	2.3	2.4	2.4	176	–	3.4	–	64.3
Pittsford town	1 289	124	3	3.4	.2	1 154	1.0	.4	3.0	135	.7	7.4	16.7	50.0
Plainfield town	512	41	2	1.8	.4	460	1.3	2.0	3.1	52	–	–	–	11.1
Poultney village	573	129	5	6.5	.9	519	2.3	5.7	3.6	54	5.6	9.3	25.0	78.6
Poultney town	1 624	438	13	15.0	.9	1 181	2.1	5.6	2.9	443	2.3	5.0	40.0	73.0
Pownal town	1 457	209	4	2.9	.3	1 281	2.4	2.0	3.5	176	2.8	11.4	–	40.0
Proctor town	818	118	1	.9	.2	765	1.2	1.9	2.4	53	–	–	40.0	53.8
Putney town	1 016	115	3	4.4	.7	879	1.0	.8	1.8	137	3.6	26.3	–	35.7
Randolph town	1 830	165	4	4.0	.5	1 610	.9	1.7	1.8	220	2.7	6.8	26.7	22.0
Richford village	629	59	1	1.7	.2	562	.9	1.4	2.4	67	4.5	9.0	–	14.3
Richford town	968	132	6	5.3	.6	826	1.2	2.0	2.6	142	6.3	26.1	25.0	11.8
Richmond town	1 391	118	–	1.4	–	1 340	.1	2.0	2.7	51	3.9	7.8	–	16.7
Rochester town	737	294	2	32.3	.3	468	2.8	5.3	5.9	269	–	4.8	–	22.2
Rockingham town	2 476	396	3	2.1	.9	2 162	1.4	1.8	3.1	314	8.6	29.3	6.5	28.4

TIPSII [UPF] GH150 CENSUS90 72583600 06/19/92 10:46 AM MACHINE: C DATA:CENSUS90*H1TIPSDA50. 06/12/92 17:21:04 TAPE: NONE FRAME: 122
TSF:CENSUS90*92. 06/15/92 09:17:26 UTF:CENSUS90*93. 06/15/92 09:17:26 META:CENSUS90*H1TABLES50. 06/15/92 09:21:55

Table 76. **Percent of Housing Units Allocated or Substituted: 1990**—Con.

[For definitions of terms and meanings of symbols, see text]

State Urban and Rural and Size of Place Inside and Outside Metropolitan Area County Place and [In Selected States] County Subdivision [1,000 or More Persons]	All housing units					Occupied housing units				Vacant housing units				
				Percent allocated or substituted			Percent allocated or substituted				Percent allocated or substituted			
	Total	1 or more items allocated	Substituted	Rooms	Units in structure	Total	Tenure	Value, specified owner	Contract rent, specified renter	Total	Vacancy status	Duration of vacancy	Value, specified vacant for sale only	Contract rent, specified vacant for rent
PLACE AND COUNTY SUBDIVISION—Con.														
Royalton town	1 161	463	7	27.5	.9	976	1.8	12.3	38.4	185	1.6	18.4	100.0	100.0
Rutland city	8 083	860	39	1.8	1.3	7 518	2.1	3.8	2.6	565	3.0	7.6	9.3	37.0
Rutland town	1 520	180	–	1.6	.3	1 412	.8	4.4	4.6	108	5.6	11.1	26.7	59.1
Ryegate town	531	195	–	26.6	.9	366	1.6	3.2	–	165	–	20.0	60.0	91.7
St. Albans city	3 241	185	5	1.2	.2	3 031	.5	.8	1.7	210	4.3	10.0	6.7	13.5
St. Albans town	2 115	481	3	17.1	.2	1 564	.5	2.7	2.4	551	.7	8.0	21.9	47.6
St. Johnsbury CDP	3 040	700	6	9.2	.9	2 708	1.6	4.1	4.0	332	3.3	10.2	68.8	83.3
St. Johnsbury town	3 487	776	9	9.1	.9	3 118	1.6	3.8	3.9	369	3.3	12.5	70.0	83.7
Salisbury town	566	214	2	34.1	.4	356	.6	3.9	9.6	210	1.0	3.8	100.0	–
Shaftsbury town	1 429	168	7	1.8	.8	1 237	2.8	2.0	4.2	192	4.7	15.6	–	38.9
Sharon town	578	218	2	21.1	.9	462	3.9	11.0	8.3	116	2.6	46.6	–	100.0
Shelburne town	2 350	179	2	.5	.1	2 165	.6	.9	.3	185	4.3	10.3	8.9	59.4
Sheldon town	627	60	3	2.6	.6	567	1.9	1.1	4.0	60	3.3	5.0	–	50.0
Shoreham town	511	123	2	14.1	.4	388	.5	4.1	5.8	123	1.6	8.1	–	100.0
Shrewsbury town	481	113	2	14.3	.4	382	2.9	6.9	8.8	99	–	–	–	100.0
South Barre CDP	511	30	1	.6	.2	485	–	1.0	2.1	26	3.8	11.5	–	–
South Burlington city	5 437	640	21	2.3	2.4	5 178	1.8	2.4	2.5	259	10.0	21.2	18.3	54.3
South Hero town	958	282	–	22.5	–	522	2.1	1.2	2.8	436	.2	3.0	–	80.0
Springfield CDP	2 000	279	4	5.7	.5	1 820	.9	2.8	2.6	180	2.2	18.9	50.0	66.7
Springfield town	4 256	591	11	5.8	.5	3 877	.9	2.4	2.3	379	2.4	23.7	41.2	71.3
Starksboro town	678	111	4	2.8	.7	559	1.6	3.3	8.3	119	2.5	16.0	50.0	100.0
Stowe town	2 830	1 450	5	39.2	.7	1 526	2.9	8.5	5.5	1 304	.8	69.7	81.0	78.8
Swanton village	1 005	106	1	2.3	.1	944	1.1	1.9	3.3	61	4.9	26.2	–	43.8
Swanton town	2 423	338	4	7.8	.2	2 026	1.3	1.7	2.8	397	1.0	6.3	23.1	42.1
Thetford town	1 136	121	1	.4	.1	941	.7	.8	.5	195	1.5	9.2	–	26.7
Townshend town	758	139	–	1.5	.4	396	.8	.7	1.1	362	.3	2.5	–	91.7
Troy town	641	159	2	9.8	.5	555	1.6	3.0	2.6	86	7.0	58.1	50.0	93.8
Tunbridge town	655	156	1	14.4	.2	424	1.7	3.3	8.3	231	–	3.9	100.0	75.0
Underhill town	1 013	69	5	1.4	.7	935	1.0	.9	2.4	78	3.8	38.5	37.5	–
Vergennes city	970	130	1	3.3	.3	911	.7	3.0	1.5	59	3.4	16.9	–	34.6
Vernon town	677	88	1	5.3	.1	626	1.3	2.2	3.6	51	7.8	41.2	66.7	70.0
Waitsfield town	831	226	–	15.4	.1	574	1.0	5.3	9.2	257	1.2	3.1	77.8	90.9
Wallingford CDP	465	28	–	.9	–	431	.7	1.2	1.9	34	–	5.9	–	–
Wallingford town	956	56	2	1.5	.2	801	1.0	2.0	1.9	155	1.9	5.2	–	14.3
Warren town	1 949	245	6	3.3	.5	512	3.9	6.7	5.3	1 437	1.2	1.3	5.3	23.3
Waterbury village	803	132	–	1.6	–	717	.6	2.5	1.9	86	2.3	17.4	80.0	20.9
Waterbury town	1 956	319	1	2.4	.1	1 754	1.0	2.2	2.6	202	2.0	44.6	70.6	25.5
Waterford town	426	67	–	6.1	–	370	.8	6.3	8.0	56	8.9	21.4	–	100.0
Weathersfield town	1 249	245	5	8.5	.5	1 058	1.0	4.4	3.1	191	2.1	71.7	11.1	33.3
West Brattleboro CDP	1 458	175	2	1.6	1.3	1 364	.8	2.0	2.8	94	7.4	28.7	–	–
Westford town	635	40	1	.9	.2	599	1.2	.5	–	36	5.6	11.1	16.7	50.0
Westminster town	1 294	129	3	.9	.4	1 075	1.4	1.8	–	219	1.4	13.2	–	45.0
West Rutland town	1 018	95	2	.7	.2	932	1.4	1.2	1.2	86	3.5	3.5	12.5	50.0
West Rutland CDP	927	90	2	.6	.2	853	1.4	1.1	.8	74	4.1	4.1	–	50.0
White River Junction CDP	1 232	188	–	5.0	.2	1 111	.5	2.6	6.7	121	1.7	4.1	–	41.8
Whitingham town	737	213	5	2.3	.9	438	3.7	2.7	2.8	299	.7	33.1	–	33.3
Wilder CDP	693	160	–	7.4	.7	642	1.2	5.4	9.7	51	2.0	11.8	66.7	69.2
Williamstown town	1 133	46	2	1.2	.3	1 036	.8	.3	.5	97	–	3.1	–	25.0
Williston town	1 874	180	1	.6	.4	1 763	1.5	1.5	2.9	111	6.3	12.6	3.3	23.1
Wilmington town	2 176	483	1	1.6	.1	803	1.7	2.3	1.9	1 373	.1	23.3	–	52.6
Windsor town	1 647	206	8	1.5	3.3	1 463	.8	1.7	.9	184	2.7	5.4	–	35.6
Winooski city	2 926	396	17	2.2	4.1	2 826	2.9	3.0	3.4	100	22.0	24.0	–	42.6
Wolcott town	552	135	1	12.7	.2	424	2.4	2.6	4.8	128	1.6	59.4	42.9	25.0
Woodstock village	603	162	4	13.4	1.8	446	3.4	4.6	7.4	157	15.9	29.3	40.0	82.1
Woodstock town	1 755	366	8	9.4	1.2	1 299	3.5	6.4	7.9	456	6.8	19.7	33.3	72.0

TIPSII [UPF] GH150 CENSUS90 72583600 06/19/92 10:46 AM MACHINE: C DATA:CENSUS90*H1TIPSDA50. 06/12/92 17:21:04 TAPE: NONE FRAME: 123
TSF:CENSUS90*92. 06/15/92 09:17:26 UTF:CENSUS90*93. 06/15/92 09:17:26 META:CENSUS90*H1TABLES50. 06/15/92 09:21:55

APPENDIX A.
Area Classifications

CONTENTS

Alaska Native Regional Corporation (ANRC) *(See American Indian and Alaska Native Area)*
Alaska Native Village (ANV) *(See American Indian and Alaska Native Area)*
Alaska Native Village Statistical Area *(See American Indian and Alaska Native Area)*
American Indian and Alaska Native Area ---- A–1
American Indian Reservation *(See American Indian and Alaska Native Area, see County Subdivision)*
American Indian Reservation and Trust Land *(See American Indian and Alaska Native Area)*
American Samoa *(See Outlying Areas of the United States, see State)*
Area Measurement ---- A–3
Assessment District *(See County Subdivision)*
Block ---- A–3
Block Group (BG) ---- A–4
Block Numbering Area (BNA) *(See Census Tract and Block Numbering Area)*
Borough *(See County Subdivision, see Place)*
Borough and Census Area (Alaska) *(See County)*
Boundary Changes ---- A–4
Census Area (Alaska) *(See County)*
Census Block *(See Block)*
Census Code *(See Geographic Code)*
Census County Division (CCD) *(See County Subdivision)*
Census Designated Place (CDP) *(See Place)*
Census Division *(See Census Region and Census Division)*
Census Geographic Code *(See Geographic Code)*
Census Region and Census Division ---- A–4
Census Subarea (Alaska) *(See County Subdivision)*
Census Tract and Block Numbering Area ---- A–5
Central City *(See Metropolitan Area)*
Central Place *(See Urbanized Area)*
City *(See Place)*
Congressional District (CD) ---- A–6
Consolidated City *(See Place)*
Consolidated Metropolitan Statistical Area (CMSA) *(See Metropolitan Area)*
County ---- A–6
County Subdivision ---- A–6
Crews of Vessels *(See Area Measurement, see Block, see Census Tract and Block Numbering Area)*
Division *(See Census Region and Division, see County Subdivision)*
Election District *(See County Subdivision, see Voting District)*
Extended City *(See Urban and Rural)*
Farm *(See Urban and Rural)*
Federal Information Processing Standards (FIPS) Code *(See Geographic Code)*
Geographic Block Group *(See Block Group)*
Geographic Code ---- A–7
Geographic Presentation ---- A–7
Gore *(See County Subdivision)*
Grant *(See County Subdivision)*
Guam *(See Outlying Areas of the United States, see State)*
Hierarchical Presentation *(See Geographic Presentation)*
Historic Areas of Oklahoma *(See American Indian and Alaska Native Area, Tribal Jurisdiction Statistical Area)*
Historical Counts ---- A–8
Incorporated Place *(See Place)*
Independent City *(See County)*
Internal Point ---- A–8
Inventory Presentation *(See Geographic Presentation)*
Land Area *(See Area Measurement)*
Latitude *(See Internal Point)*
Longitude *(See Internal Point)*
Magisterial District *(See County Subdivision)*
Metropolitan Area (MA) ---- A–8
Metropolitan Statistical Area (MSA) *(See Metropolitan Area)*
Minor Civil Division (MCD) *(See County Subdivision)*
Northern Mariana Islands *(See Outlying Areas of the United States, see State)*
Outlying Areas of the United States ---- A–9
Palau *(See Outlying Areas of the United States, see State)*
Parish (Louisiana) *(See County)*
Parish Governing Authority District *(See County Subdivision)*
Place ---- A–9
Plantation *(See County Subdivision)*
Population or Housing Unit Density ---- A–10
Precinct *(See County Subdivision, see Voting District)*
Primary Metropolitan Statistical Area (PMSA) *(See Metropolitan Area)*
Puerto Rico *(See Outlying Areas of the United States, see State)*
Purchase *(See County Subdivision)*
Region *(See Census Region and Census Division)*
Rural *(See Urban and Rural)*
Selected States *(See County Subdivision, see State)*
State ---- A–11
Supervisors' District *(See County Subdivision)*
Tabulation Block Group *(See Block Group)*
TIGER ---- A–11
Town *(See County Subdivision, see Place)*
Township *(See County Subdivision)*
Tract *(See Census Tract and Block Numbering Area)*
Tribal Designated Statistical Area (TDSA) *(See American Indian and Alaska Native Area)*
Tribal Jurisdiction Statistical Area (TJSA) *(See American Indian and Alaska Native Area)*
Trust Land *(See American Indian and Alaska Native Area)*
United States ---- A–11
Unorganized Territory (unorg.) *(See County Subdivision)*
Urban and Rural ---- A–11
Urbanized Area (UA) ---- A–12
Village *(See Place)*
Virgin Islands *(See Outlying Areas of the United States, see State)*
Voting District (VTD) ---- A–12
Water Area *(See Area Measurement)*
ZIP Code® ---- A–13

These definitions are for all geographic entities and concepts that the Census Bureau will include in its standard 1990 census data products. Not all entities and concepts are shown in any one 1990 census data product. For a description of geographic areas included in each data product, see appendix F.

AMERICAN INDIAN AND ALASKA NATIVE AREA

Alaska Native Regional Corporation (ANRC)

Alaska Native Regional Corporations (ANRC's) are corporate entities established under the Alaska Native Claims Settlement Act of 1972, Public Law 92-203, as amended by Public Law 94-204, to conduct both business and nonprofit affairs of Alaska Natives. Alaska is divided into

12 ANRC's that cover the entire State, except for the Annette Islands Reserve. The boundaries of the 12 ANRC's were established by the Department of the Interior, in cooperation with Alaska Natives. Each ANRC was designed to include, as far as practicable, Alaska Natives with a common heritage and common interests. The ANRC boundaries for the 1990 census were identified by the Bureau of Land Management. A 13th region was established for Alaska Natives who are not permanent residents and who chose not to enroll in one of the 12 ANRC's; no census products are prepared for the 13th region. ANRC's were first identified for the 1980 census.

Each ANRC is assigned a two-digit census code ranging from 07 through 84. These census codes are assigned in alphabetical order of the ANRC's.

Alaska Native Village (ANV) Statistical Area

Alaska Native villages (ANV's) constitute tribes, bands, clans, groups, villages, communities, or associations in Alaska that are recognized pursuant to the Alaska Native Claims Settlement Act of 1972, Public Law 92-203. Because ANV's do not have legally designated boundaries, the Census Bureau has established Alaska Native village statistical areas (ANVSA's) for statistical purposes. For the 1990 census, the Census Bureau cooperated with officials of the nonprofit corporation within each participating Alaska Native Regional Corporation (ANRC), as well as other knowledgeable officials, to delineate boundaries that encompass the settled area associated with each ANV. ANVSA's are located within ANRC's and do not cross ANRC boundaries. ANVSA's for the 1990 census replace the ANV's that the Census Bureau recognized for the 1980 census.

Each ANVSA is assigned a four-digit census code ranging from 6001 through 8989. Each ANVSA also is assigned a five-digit FIPS code. Both the census and FIPS codes are assigned in alphabetical order of ANVSA's.

American Indian Reservation and Trust Land

American Indian Reservation—Federal American Indian reservations are areas with boundaries established by treaty, statute, and/ or executive or court order, and recognized by the Federal Government as territory in which American Indian tribes have jurisdiction. State reservations are lands held in trust by State governments for the use and benefit of a given tribe. The reservations and their boundaries were identified for the 1990 census by the Bureau of Indian Affairs (BIA), Department of Interior (for Federal reservations), and State governments (for State reservations). The names of American Indian reservations recognized by State governments, but not by the Federal Government, are followed by ''(State).'' Areas composed of reservation lands that are administered jointly and/ or are claimed by two reservations, as identified by the BIA, are called ''joint areas,'' and are treated as separate American Indian reservations for census purposes.

Federal reservations may cross State boundaries, and Federal and State reservations may cross county, county subdivision, and place boundaries. For reservations that cross State boundaries, only the portion of the reservations in a given State are shown in the data products for that State; the entire reservations are shown in data products for the United States.

Each American Indian reservation is assigned a four-digit census code ranging from 0001 through 4989. These census codes are assigned in alphabetical order of American Indian reservations nationwide, except that joint areas appear at the end of the code range. Each American Indian reservation also is assigned a five-digit FIPS code; because the FIPS codes are assigned in alphabetical sequence of American Indian reservations within each State, the FIPS code is different in each State for reservations in more than one State.

Trust Land—Trust lands are property associated with a particular American Indian reservation or tribe, held in trust by the Federal Government. Trust lands may be held in trust either for a tribe (tribal trust land) or for an individual member of a tribe (individual trust land). Trust lands recognized for the 1990 census comprise all tribal trust lands and inhabited individual trust lands located outside of a reservation boundary. As with other American Indian areas, trust lands may be located in more than one State. Only the trust lands in a given State are shown in the data products for that State; all trust lands associated with a reservation or tribe are shown in data products for the United States. The Census Bureau first reported data for tribal trust lands for the 1980 census.

Trust lands are assigned a four-digit census code and a five-digit FIPS code, the same as that for the reservation with which they are associated. Trust lands not associated with a reservation are presented by tribal name, interspersed alphabetically among the reservations.

Tribal Designated Statistical Area (TDSA)

Tribal designated statistical areas (TDSA's) are areas, delineated outside Oklahoma by federally- and State-recognized tribes without a land base or associated trust lands, to provide statistical areas for which the Census Bureau tabulates data. TDSA's represent areas generally containing the American Indian population over which federally-recognized tribes have jurisdiction and areas in which State tribes provide benefits and services to their members. The names of TDSA's delineated by State-recognized tribes are followed by ''(State).'' The Census Bureau did not recognize TDSA's before the 1990 census.

Each TDSA is assigned a four-digit census code ranging from 9001 through 9589. The census codes are assigned in alphabetical order of TDSA's nationwide. Each TDSA also is assigned a five-digit FIPS code in alphabetical order within State.

Tribal Jurisdiction Statistical Area (TJSA)

Tribal jurisdiction statistical areas (TJSA's) are areas, delineated by federally-recognized tribes in Oklahoma without a reservation, for which the Census Bureau tabulates data. TJSA's represent areas generally containing the American Indian population over which one or more tribal governments have jurisdiction; if tribal officials delineated adjacent TJSA's so that they include some duplicate territory, the overlap area is called a ''joint use area,'' which is treated as a separate TJSA for census purposes.

TJSA's replace the ''Historic Areas of Oklahoma (excluding urbanized areas)'' shown in 1980 census data products. The Historic Areas of Oklahoma comprised the territory located within reservations that had legally established boundaries from 1900 to 1907; these reservations were dissolved during the 2- to 3-year period preceding the statehood of Oklahoma in 1907. The Historic Areas of Oklahoma (excluding urbanized areas) were identified only for the 1980 census.

Each TJSA is assigned a four-digit census code ranging from 5001 through 5989. The census codes are assigned in alphabetical order of TJSA's, except that joint areas appear at the end of the code range. Each TJSA also is assigned a five-digit FIPS code in alphabetical order within Oklahoma.

AREA MEASUREMENT

Area measurements provide the size, in square kilometers (also in square miles in printed reports), recorded for each geographic entity for which the Census Bureau tabulates data in general-purpose data products (except crews-of-vessels entities and ZIP Codes). (Square kilometers may be divided by 2.59 to convert an area measurement to square miles.) Area was calculated from the specific set of boundaries recorded for the entity in the Census Bureau's geographic data base (see ''TIGER''). On machine-readable files, area measurements are shown to three decimal places; the decimal point is implied. In printed reports and listings, area measurements are shown to one decimal.

The Census Bureau provides measurements for both land area and total water area for the 1990 census; the water figure includes inland, coastal, Great Lakes, and territorial water. (For the 1980 census, the Census Bureau provided area measurements for land and inland water.) The Census Bureau will provide measurements for the component types of water for the affected entities in a separate file. ''Inland water'' consists of any lake, reservoir, pond, or similar body of water that is recorded in the Census Bureau's geographic data base. It also includes any river, creek, canal, stream, or similar feature that is recorded in that data base as a two-dimensional feature (rather than as a single line). The portions of the oceans and related large embayments (such as the Chesapeake Bay and Puget Sound), the Gulf of Mexico, and the Caribbean Sea that belong to the United States and its territories are considered to be ''coastal'' and ''territorial'' waters; the Great Lakes are treated as a separate water entity. Rivers and bays that empty into these bodies of water are treated as ''inland water'' from the point beyond which they are narrower than one nautical mile across. Identification of land and inland, coastal, and territorial waters is for statistical purposes, and does not necessarily reflect legal definitions thereof.

By definition, census blocks do not include water within their boundaries; therefore, the water area of a block is always zero. Land area measurements may disagree with the information displayed on census maps and in the TIGER file because, for area measurement purposes, features identified as ''intermittent water'' and ''glacier'' are reported as land area. For this reason, it may not be possible to derive the land area for an entity by summing the land area of its component census blocks. In addition, the water area measurement reported for some geographic entities includes water that is not included in any lower-level geographic entity. Therefore, because water is contained only in a higher-level geographic entity, summing the water measurements for all the component lower-level geographic entities will not yield the water area of that higher-level entity. This occurs, for example, where water is associated with a county but is not within the legal boundary of any minor civil division, or the water is associated with a State but is not within the legal boundary of any county. Crews-of-vessels entities (see ''Census Tract and Block Numbering Area'' and ''Block'') do not encompass territory and therefore have no area measurements. ZIP Codes do not have specific boundaries, and therefore, also do not have area measurements.

The accuracy of any area measurement figure is limited by the inaccuracy inherent in (1) the location and shape of the various boundary features in the data base, and (2) rounding affecting the last digit in all operations that compute and/ or sum the area measurements.

BLOCK

Census blocks are small areas bounded on all sides by visible features such as streets, roads, streams, and railroad tracks, and by invisible boundaries such as city, town, township, and county limits, property lines, and short, imaginary extensions of streets and roads.

Tabulation blocks, used in census data products, are in most cases the same as collection blocks, used in the census enumeration. In some cases, collection blocks have been ''split'' into two or more parts required for data tabulations. Tabulation blocks do not cross the boundaries of counties, county subdivisions, places, census tracts or block numbering areas, American Indian and Alaska Native areas, congressional districts, voting districts, urban or rural areas, or urbanized areas. The 1990 census is the first for which the entire United States and its possessions are block-numbered.

Blocks are numbered uniquely within each census tract or BNA. A block is identified by a three-digit number, sometimes with a single alphabetical suffix. Block numbers

with suffixes generally represent collection blocks that were ''split'' in order to identify separate geographic entities that divide the original block. For example, when a city limit runs through data collection block 101, the data for the portion inside the city is tabulated in block 101A and the portion outside, in block 101B. A block number with the suffix ''Z'' represents a ''crews-of-vessels'' entity for which the Census Bureau tabulates data, but that does not represent a true geographic area; such a block is shown on census maps associated with an anchor symbol and a census tract or block numbering area with a .99 suffix.

BLOCK GROUP (BG)

Geographic Block Group

A geographic block group (BG) is a cluster of blocks having the same first digit of their three-digit identifying numbers within a census tract or block numbering area (BNA). For example, BG 3 within a census tract or BNA includes all blocks numbered between 301 and 397. In most cases, the numbering involves substantially fewer than 97 blocks. Geographic BG's never cross census tract or BNA boundaries, but may cross the boundaries of county subdivisions, places, American Indian and Alaska Native areas, urbanized areas, voting districts, and congressional districts. BG's generally contain between 250 and 550 housing units, with the ideal size being 400 housing units.

Tabulation Block Group

In the data tabulations, a geographic BG may be split to present data for every unique combination of county subdivision, place, American Indian and Alaska Native area, urbanized area, voting district, urban/ rural and congressional district shown in the data product; for example, if BG 3 is partly in a city and partly outside the city, there will be separate tabulated records for each portion of BG 3. BG's are used in tabulating decennial census data nationwide in the 1990 census, in all block-numbered areas in the 1980 census, and in Tape Address Register (TAR) areas in the 1970 census. For purposes of data presentation, BG's are a substitute for the enumeration districts (ED's) used for reporting data in many parts of the United States for the 1970 and 1980 censuses, and in all areas for pre-1970 censuses.

BOUNDARY CHANGES

The boundaries of some counties, county subdivisions, American Indian and Alaska Native areas, and many incorporated places, changed between those reported for the 1980 census and January 1, 1990. Boundary changes to legal entities result from:

1. Annexations to or detachments from legally established governmental units.
2. Mergers or consolidations of two or more governmental units.
3. Establishment of new governmental units.
4. Disincorporations or disorganizations of existing governmental units.
5. Changes in treaties and Executive Orders.

The historical counts shown for counties, county subdivisions, and places are not updated for such changes, and thus reflect the population and housing units in the area as delineated at each census. Information on boundary changes reported between the 1980 and 1990 censuses for counties, county subdivisions, and incorporated places is presented in the ''User Notes'' section of the technical documentation of Summary Tape Files 1 and 3, and in the 1990 CPH-2, *Population and Housing Unit Counts* printed reports. For information on boundary changes for such areas in the decade preceding other decennial censuses, see the *Number of Inhabitants* reports for each census. Boundary changes are not reported for some areas, such as census designated places and block groups.

CENSUS REGION AND CENSUS DIVISION

Census Division

Census divisions are groupings of States that are subdivisions of the four census regions. There are nine divisions, which the Census Bureau adopted in 1910 for the presentation of data. The regions, divisions, and their constituent States are:

Northeast Region

New England Division:

Maine, New Hampshire, Vermont, Massachusetts, Rhode Island, Connecticut

Middle Atlantic Division:

New York, New Jersey, Pennsylvania

Midwest Region

East North Central Division:

Ohio, Indiana, Illinois, Michigan, Wisconsin

West North Central Division:

Minnesota, Iowa, Missouri, North Dakota, South Dakota, Nebraska, Kansas

South Region

South Atlantic Division:

Delaware, Maryland, District of Columbia, Virginia, West Virginia, North Carolina, South Carolina, Georgia, Florida

East South Central Division:

Kentucky, Tennessee, Alabama, Mississippi

West South Central Division:

Arkansas, Louisiana, Oklahoma, Texas

West Region

Mountain Division:

Montana, Idaho, Wyoming, Colorado, New Mexico, Arizona, Utah, Nevada

Pacific Division:

Washington, Oregon, California, Alaska, Hawaii

Census Region

Census regions are groupings of States that subdivide the United States for the presentation of data. There are four regions—Northeast, Midwest, South, and West. Each of the four census regions is divided into two or more census divisions. Prior to 1984, the Midwest region was named the North Central region. From 1910, when census regions were established, through the 1940's, there were three regions—North, South, and West.

CENSUS TRACT AND BLOCK NUMBERING AREA

Block Numbering Area (BNA)

Block numbering areas (BNA's) are small statistical subdivisions of a county for grouping and numbering blocks in nonmetropolitan counties where local census statistical areas committees have not established census tracts. State agencies and the Census Bureau delineated BNA's for the 1990 census, using guidelines similar to those for the delineation of census tracts. BNA's do not cross county boundaries.

BNA's are identified by a four-digit basic number and may have a two-digit suffix; for example, 9901.07. The decimal point separating the four-digit basic BNA number from the two-digit suffix is shown in printed reports, in microfiche, and on census maps; in machine-readable files, the decimal point is implied. Many BNA's do not have a suffix; in such cases, the suffix field is left blank in all data products. BNA numbers range from 9501 through 9989.99, and are unique within a county (numbers in the range of 0001 through 9499.99 denote a census tract). The suffix .99 identifies a BNA that was populated entirely by persons aboard one or more civilian or military ships. A ''crews-of-vessels'' BNA appears on census maps only as an anchor symbol with its BNA number (and block numbers on maps showing block numbers); the BNA relates to the ships associated with the onshore BNA's having the same four-digit basic number. Suffixes in the range .80 through .98 usually identify BNA's that either were revised or were created during the 1990 census data collection activities. Some of these revisions produced BNA's that have extremely small land area and may have little or no population or housing. For data analysis, such a BNA can be summarized with an adjacent BNA.

Census Tract

Census tracts are small, relatively permanent statistical subdivisions of a county. Census tracts are delineated for all metropolitan areas (MA's) and other densely populated counties by local census statistical areas committees following Census Bureau guidelines (more than 3,000 census tracts have been established in 221 counties outside MA's). Six States (California, Connecticut, Delaware, Hawaii, New Jersey, and Rhode Island) and the District of Columbia are covered entirely by census tracts. Census tracts usually have between 2,500 and 8,000 persons and, when first delineated, are designed to be homogeneous with respect to population characteristics, economic status, and living conditions. Census tracts do not cross county boundaries. The spatial size of census tracts varies widely depending on the density of settlement. Census tract boundaries are delineated with the intention of being maintained over a long time so that statistical comparisons can be made from census to census. However, physical changes in street patterns caused by highway construction, new development, etc., may require occasional revisions; census tracts occasionally are split due to large population growth, or combined as a result of substantial population decline. Census tracts are referred to as ''tracts'' in all 1990 data products.

Census tracts are identified by a four-digit basic number and may have a two-digit suffix; for example, 6059.02. The decimal point separating the four-digit basic tract number from the two-digit suffix is shown in printed reports, in microfiche, and on census maps; in machine-readable files, the decimal point is implied. Many census tracts do not have a suffix; in such cases, the suffix field is left blank in all data products. Leading zeros in a census tract number (for example, 002502) are shown only on machine-readable files.

Census tract numbers range from 0001 through 9499.99 and are unique within a county (numbers in the range of 9501 through 9989.99 denote a block numbering area). The suffix .99 identifies a census tract that was populated entirely by persons aboard one or more civilian or military ships. A ''crews-of-vessels'' census tract appears on census maps only as an anchor symbol with its census tract number (and block numbers on maps showing block numbers). These census tracts relate to the ships associated with the onshore census tract having the same four-digit basic number. Suffixes in the range .80 through .98 usually identify census tracts that either were revised or were created during the 1990 census data collection activities. Some of these revisions may have resulted in census tracts that have extremely small land area and may have little or no population or housing. For data analysis, such a census tract can be summarized with an adjacent census tract.

CONGRESSIONAL DISTRICT (CD)

Congressional districts (CD's) are the 435 areas from which persons are elected to the U.S. House of Representatives. After the apportionment of congressional seats among the States, based on census population counts, each State is responsible for establishing CD's for the purpose of electing representatives. Each CD is to be as equal in population to all other CD's in the State as practicable, based on the decennial census counts.

The CD's that were in effect on January 1, 1990 were those of the 101st Congress. Data on the 101st Congress appear in an early 1990 census data product (Summary Tape File 1A). The CD's of the 101st Congress are the same as those in effect for the 102nd Congress. CD's of the 103rd Congress, reflecting redistricting based on the 1990 census, are summarized in later 1990 data products (STF's 1D and 3D, and 1990 CPH-4, *Population and Housing Characteristics for Congressional Districts of the 103rd Congress* printed reports).

COUNTY

The primary political divisions of most States are termed ''counties.'' In Louisiana, these divisions are known as ''parishes.'' In Alaska, which has no counties, the county equivalents are the organized ''boroughs'' and the ''census areas'' that are delineated for statistical purposes by the State of Alaska and the Census Bureau. In four States (Maryland, Missouri, Nevada, and Virginia), there are one or more cities that are independent of any county organization and thus constitute primary divisions of their States. These cities are known as ''independent cities'' and are treated as equivalent to counties for statistical purposes. That part of Yellowstone National Park in Montana is treated as a county equivalent. The District of Columbia has no primary divisions, and the entire area is considered equivalent to a county for statistical purposes.

Each county and county equivalent is assigned a three-digit FIPS code that is unique within State. These codes are assigned in alphabetical order of county or county equivalent within State, except for the independent cities, which follow the listing of counties.

COUNTY SUBDIVISION

County subdivisions are the primary subdivisions of counties and their equivalents for the reporting of decennial census data. They include census county divisions, census subareas, minor civil divisions, and unorganized territories.

Each county subdivision is assigned a three-digit census code in alphabetical order within county and a five-digit FIPS code in alphabetical order within State.

Census County Division (CCD)

Census county divisions (CCD's) are subdivisions of a county that were delineated by the Census Bureau, in cooperation with State officials and local census statistical areas committees, for statistical purposes. CCD's were established in 21 States where there are no legally established minor civil divisions (MCD's), where the MCD's do not have governmental or administrative purposes, where the boundaries of the MCD's change frequently, and/ or where the MCD's are not generally known to the public. CCD's have no legal functions, and are not governmental units.

The boundaries of CCD's usually are delineated to follow visible features, and in most cases coincide with census tract or block numbering area boundaries. The name of each CCD is based on a place, county, or well-known local name that identifies its location. CCD's have been established in the following 21 States: Alabama, Arizona, California, Colorado, Delaware, Florida, Georgia, Hawaii, Idaho, Kentucky, Montana, Nevada, New Mexico, Oklahoma, Oregon, South Carolina, Tennessee, Texas, Utah, Washington, and Wyoming. For the 1980 census, the county subdivisions recognized for Nevada were MCD's.

Census Subarea (Alaska)

Census subareas are statistical subdivisions of boroughs and census areas (county equivalents) in Alaska. Census subareas were delineated cooperatively by the State of Alaska and the Census Bureau. The census subareas, identified first in 1980, replaced the various types of subdivisions used in the 1970 census.

Minor Civil Division (MCD)

Minor civil divisions (MCD's) are the primary political or administrative divisions of a county. MCD's represent many different kinds of legal entities with a wide variety of governmental and/ or administrative functions. MCD's are variously designated as American Indian reservations, assessment districts, boroughs, election districts, gores, grants, magisterial districts, parish governing authority districts, plantations, precincts, purchases, supervisors' districts, towns, and townships. In some States, all or some incorporated places are not located in any MCD and thus serve as MCD's in their own right. In other States, incorporated places are subordinate to (part of) the MCD's in which they are located, or the pattern is mixed—some incorporated places are independent of MCD's and others are subordinate to one or more MCD's.

The Census Bureau recognizes MCD's in the following 28 States: Arkansas, Connecticut, Illinois, Indiana, Iowa, Kansas, Louisiana, Maine, Maryland, Massachusetts, Michigan, Minnesota, Mississippi, Missouri, Nebraska, New Hampshire, New Jersey, New York, North Carolina, North Dakota, Ohio, Pennsylvania, Rhode Island, South Dakota, Vermont, Virginia, West Virginia, and Wisconsin. The District of Columbia has no primary divisions, and the entire area is considered equivalent to an MCD for statistical purposes.

The MCD's in 12 selected States (Connecticut, Maine, Massachusetts, Michigan, Minnesota, New Hampshire, New Jersey, New York, Pennsylvania, Rhode Island, Vermont, and Wisconsin) also serve as general-purpose local governments. The Census Bureau presents data for these MCD's in all data products in which it provides data for places.

Unorganized Territory (unorg.)

In nine States (Arkansas, Iowa, Kansas, Louisiana, Maine, Minnesota, North Carolina, North Dakota, and South Dakota), some counties contain territory that is not included in an MCD recognized by the Census Bureau. Each separate area of unorganized territory in these States is recognized as one or more separate county subdivisions for census purposes. Each unorganized territory is given a descriptive name, followed by the designation ''unorg.''

GEOGRAPHIC CODE

Geographic codes are shown primarily on machine-readable data products, such as computer tape and compact disc-read only memory (CD-ROM), but also appear on other products such as microfiche; they also are shown on some census maps. Codes are identified as ''census codes'' only if there is also a Federal Information Processing Standards (FIPS) code for the same geographic entity. A code that is not identified as either ''census'' or ''FIPS'' is usually a census code for which there is no FIPS equivalent, or for which the Census Bureau does not use the FIPS code. The exceptions, which use only the FIPS code in census products, are county, congressional district, and metropolitan area (that is, metropolitan statistical area, consolidated metropolitan statistical area, and primary metropolitan statistical area).

Census Code

Census codes are assigned for a variety of geographic entities, including American Indian and Alaska Native area, census division, census region, county subdivision, place, State, urbanized area, and voting district. The structure, format, and meaning of census codes appear in the 1990 census *Geographic Identification Code Scheme;* in the data dictionary portion of the technical documentation for summary tape files, CD-ROM's, and microfiche.

Federal Information Processing Standards (FIPS) Code

Federal Information Processing Standards (FIPS) codes are assigned for a variety of geographic entities, including American Indian and Alaska Native area, congressional district, county, county subdivision, metropolitan area, place, and State. The structure, format, and meaning of FIPS codes used in the census are shown in the 1990 census *Geographic Identification Code Scheme;* in the data dictionary portion of the technical documentation for summary tape files, CD-ROM's, and microfiche.

The objective of the FIPS codes is to improve the use of data resources of the Federal Government and avoid unnecessary duplication and incompatibilities in the collection, processing, and dissemination of data. More information about FIPS and FIPS code documentation is available from the National Technical Information Service, Springfield, VA 22161.

United States Postal Service (USPS) Code

United States Postal Service (USPS) codes for States are used in all 1990 data products. The codes are two-character alphabetic abbreviations. These codes are the same as the FIPS two-character alphabetic abbreviations.

GEOGRAPHIC PRESENTATION

Hierarchical Presentation

A hierarchical geographic presentation shows the geographic entities in a superior/subordinate structure in census products. This structure is derived from the legal, administrative, or areal relationships of the entities. The hierarchical structure is depicted in report tables by means of indentation, and is explained for machine-readable media in the discussion of file structure in the geographic coverage portion of the abstract in the technical documentation. An example of hierarchical presentation is the ''standard census geographic hierarchy'': block, within block group, within census tract or block numbering area, within place, within county subdivision, within county, within State, within division, within region, within the United States. Graphically, this is shown as:

```
United States
  Region
    Division
      State
        County
          County subdivision
            Place (or part)
              Census tract/ block numbering area
               (or part)
                Block group (or part)
                  Block
```

Inventory Presentation

An inventory presentation of geographic entities is one in which all entities of the same type are shown in alphabetical or code sequence, without reference to their hierarchical relationships. Generally, an inventory presentation shows totals for entities that may be split in a hierarchical presentation, such as place, census tract/

block numbering area, or block group. An example of a series of inventory presentations is: State, followed by all the counties in that State, followed by all the places in that State. Graphically, this is shown as:

State

County ''A''
County ''B''
County ''C''

Place ''X''
Place ''Y''
Place ''Z''

HISTORICAL COUNTS

Historical counts for total population and total housing units are shown in the 1990 CPH-2, *Population and Housing Unit Counts* report series. As in past censuses, the general rule for presenting historical data for States, counties, county subdivisions, and places is to show historical counts only for single, continually existing entities. Stated another way, if an entity existed for both the current and preceding censuses, the tables show counts for the preceding censuses. Included in this category are entities of the same type (county, county subdivision, place) even if they had changed their names. Also included are entities that merged, but only if the new entity retained the name of one of the merged entities. The historical counts shown are for each entity as it was bounded at each census.

In cases where an entity was formed since a preceding census, such as a newly incorporated place or a newly organized township, the symbol three dots ''...'' is shown for earlier censuses. The three-dot symbol also is shown for those parts of a place that have extended into an additional county or county subdivision through annexation or other revision of boundaries since the preceding census.

In a few cases, changes in the boundaries of county subdivisions caused a place to be split into two or more parts, or to be split differently than in the preceding census. If historical counts for the parts of the place as currently split did not appear in a preceding census, ''(NA)'' is shown for the place in each county subdivision; however, the historical population and housing unit counts of the place appear in tables that show the entire place. For counties, county subdivisions, and places formed since January 1, 1980, 1980 census population and housing unit counts in the 1990 territory are reported in the geographic change notes included in the ''User Notes'' text section of 1990 CPH-2, *Population and Housing Unit Counts*, and in the technical documentation of Summary Tape Files 1 and 3.

In some cases, population and housing unit counts for individual areas were revised since publication of the 1980 reports (indicated by the prefix ''r''). In a number of tables of 1990 CPH-2, *Population and Housing Unit Counts*, 1980 counts are shown for aggregations of individual areas, such as the number, population, and housing unit counts of places in size groups, or urban and rural distributions. Revisions of population and housing unit counts for individual areas were not applied to the various aggregations. Therefore, it may not be possible to determine the individual areas in a given aggregation using the historical counts; conversely, the sum of the counts shown for individual areas may not agree with the aggregation.

INTERNAL POINT

An internal point is a set of geographic coordinates (latitude and longitude) that is located within a specified geographic entity. A single point is identified for each entity; for many entities, this point represents the approximate geographic center of that entity. If the shape of the entity caused this point to be located outside the boundaries of the entity, it is relocated from the center so that it is within the entity. If the internal point for a block falls in a water area, it is relocated to a land area within the block. On machine-readable products, internal points are shown to six decimal places; the decimal point is implied.

METROPOLITAN AREA (MA)

The general concept of a metropolitan area (MA) is one of a large population nucleus, together with adjacent communities that have a high degree of economic and social integration with that nucleus. Some MA's are defined around two or more nuclei.

The MA classification is a statistical standard, developed for use by Federal agencies in the production, analysis, and publication of data on MA's. The MA's are designated and defined by the Federal Office of Management and Budget, following a set of official published standards. These standards were developed by the interagency Federal Executive Committee on Metropolitan Areas, with the aim of producing definitions that are as consistent as possible for all MA's nationwide.

Each MA must contain either a place with a minimum population of 50,000 or a Census Bureau-defined urbanized area and a total MA population of at least 100,000 (75,000 in New England). An MA comprises one or more central counties. An MA also may include one or more outlying counties that have close economic and social relationships with the central county. An outlying county must have a specified level of commuting to the central counties and also must meet certain standards regarding metropolitan character, such as population density, urban population, and population growth. In New England, MA's are composed of cities and towns rather than whole counties.

The territory, population, and housing units in MA's are referred to as ''metropolitan.'' The metropolitan category is subdivided into ''inside central city'' and ''outside central city.'' The territory, population, and housing units located outside MA's are referred to as ''nonmetropolitan.'' The

metropolitan and nonmetropolitan classification cuts across the other hierarchies; for example, there is generally both urban and rural territory within both metropolitan and nonmetropolitan areas.

To meet the needs of various users, the standards provide for a flexible structure of metropolitan definitions that classify an MA either as a metropolitan statistical area (MSA) or as a consolidated metropolitan statistical area (CMSA) that is divided into primary metropolitan statistical areas (PMSA's). Documentation of the MA standards and how they are applied is available from the Secretary, Federal Executive Committee on Metropolitan Areas, Population Division, U.S. Bureau of the Census, Washington, DC 20233.

Central City

In each MSA and CMSA, the largest place and, in some cases, additional places are designated as ''central cities'' under the official standards. A few PMSA's do not have central cities. The largest central city and, in some cases, up to two additional central cities are included in the title of the MA; there also are central cities that are not included in an MA title. An MA central city does not include any part of that city that extends outside the MA boundary.

Consolidated and Primary Metropolitan Statistical Area (CMSA and PMSA)

If an area that qualifies as an MA has more than one million persons, primary metropolitan statistical areas (PMSA's) may be defined within it. PMSA's consist of a large urbanized county or cluster of counties that demonstrates very strong internal economic and social links, in addition to close ties to other portions of the larger area. When PMSA's are established, the larger area of which they are component parts is designated a consolidated metropolitan statistical area (CMSA).

Metropolitan Statistical Area (MSA)

Metropolitan statistical areas (MSA's) are relatively free-standing MA's and are not closely associated with other MA's. These areas typically are surrounded by nonmetropolitan counties.

Metropolitan Area Title and Code

The title of an MSA contains the name of its largest central city and up to two additional city names, provided that the additional places meet specified levels of population, employment, and commuting. Generally, a city with a population of 250,000 or more is in the title, regardless of other criteria.

The title of a PMSA may contain up to three place names, as determined above, or up to three county names, sequenced in order of population. A CMSA title also may include up to three names, the first of which generally is the most populous central city in the area. The second name may be the first city or county name in the most populous remaining PMSA; the third name may be the first city or county name in the next most populous PMSA. A regional designation may be substituted for the second and/ or third names in a CMSA title if such a designation is supported by local opinion and is deemed to be unambiguous and suitable by the Office of Management and Budget.

The titles for all MA's also contain the name of each State in which the area is located. Each metropolitan area is assigned a four-digit FIPS code, in alphabetical order nationwide. If the fourth digit of the code is a ''2,'' it identifies a CMSA. Additionally, there is a separate set of two-digit codes for CMSA's, also assigned alphabetically.

OUTLYING AREAS OF THE UNITED STATES

The Census Bureau treats the outlying areas as the statistical equivalents of States for the 1990 census. The outlying areas are American Samoa, Guam, the Commonwealth of the Northern Mariana Islands (Northern Mariana Islands), Republic of Palau (Palau), Puerto Rico, and the Virgin Islands of the United States (Virgin Islands). Geographic definitions specific to each outlying area are shown in appendix A of the text in the data products for each area.

PLACE

Places, for the reporting of decennial census data, include census designated places and incorporated places. Each place is assigned a four-digit census code that is unique within State. Each place is also assigned a five-digit FIPS code that is unique within State. Both the census and FIPS codes are assigned based on alphabetical order within State. Consolidated cities (see below) are assigned a one-character alphabetical census code that is unique nationwide and a five-digit FIPS code that is unique within State.

Census Designated Place (CDP)

Census designated places (CDP's) are delineated for the decennial census as the statistical counterparts of incorporated places. CDP's comprise densely settled concentrations of population that are identifiable by name, but are not legally incorporated places. Their boundaries, which usually coincide with visible features or the boundary of an adjacent incorporated place, have no legal status, nor do these places have officials elected to serve traditional municipal functions. CDP boundaries may change with changes in the settlement pattern; a CDP with the same name as in previous censuses does not necessarily have the same boundaries.

Beginning with the 1950 census, the Census Bureau, in cooperation with State agencies and local census statistical areas committees, has identified and delineated boundaries for CDP's. In the 1990 census, the name of each such place is followed by ''CDP.'' In the 1980 census, ''(CDP)'' was used; in 1970, 1960, and 1950 censuses, these places were identified by ''(U),'' meaning ''unincorporated place.''

To qualify as a CDP for the 1990 census, an unincorporated community must have met the following criteria:

1. In all States except Alaska and Hawaii, the Census Bureau uses three population size criteria to designate a CDP. These criteria are:

   a. 1,000 or more persons if outside the boundaries of an urbanized area (UA) delineated for the 1980 census or a subsequent special census.

   b. 2,500 or more persons if inside the boundaries of a UA delineated for the 1980 census or a subsequent special census.

   c. 250 or more persons if outside the boundaries of a UA delineated for the 1980 census or a subsequent special census, and within the official boundaries of an American Indian reservation recognized for the 1990 census.

2. In Alaska, 25 or more persons if outside a UA, and 2,500 or more persons if inside a UA delineated for the 1980 census or a subsequent special census.

3. In Hawaii, 300 or more persons, regardless of whether the community is inside or outside a UA.

For the 1990 census, CDP's qualified on the basis of the population counts prepared for the 1990 Postcensus Local Review Program. Because these counts were subject to change, a few CDP's may have final population counts lower than the minimums shown above.

Hawaii is the only State with no incorporated places recognized by the Bureau of the Census. All places shown for Hawaii in the data products are CDP's. By agreement with the State of Hawaii, the Census Bureau does not show data separately for the city of Honolulu, which is coextensive with Honolulu County.

Consolidated City

A consolidated government is a unit of local government for which the functions of an incorporated place and its county or minor civil division (MCD) have merged. The legal aspects of this action may result in both the primary incorporated place and the county or MCD continuing to exist as legal entities, even though the county or MCD performs few or no governmental functions and has few or no elected officials. Where this occurs, and where one or more other incorporated places in the county or MCD continue to function as separate governments, even though they have been included in the consolidated government, the primary incorporated place is referred to as a ''consolidated city.''

The data presentation for consolidated cities varies depending upon the geographic presentation. In hierarchical presentations, consolidated cities are not shown. These presentations include the semi-independent places and the ''consolidated city (remainder).'' Where the consolidated city is coextensive with a county or county subdivision, the data shown for those areas in hierarchical presentations are equivalent to those for the consolidated government.

For inventory geographic presentations, the consolidated city appears at the end of the listing of places. The data for the consolidated city include places that are part of the consolidated city. The ''consolidated city (remainder)'' is the portion of the consolidated government minus the semi-independent places, and is shown in alphabetical sequence with other places.

In summary presentations by size of place, the consolidated city is not included. The places semi-independent of consolidated cities are categorized by their size, as is the ''consolidated city (remainder).''

Each consolidated city is assigned a one-character alphabetic census code. Each consolidated city also is assigned a five-digit FIPS code that is unique within State. The semi-independent places and the ''consolidated city (remainder)'' are assigned a four-digit census code and a five-digit FIPS place code that are unique within State. Both the census and FIPS codes are assigned based on alphabetical order within State.

Incorporated Place

Incorporated places recognized in 1990 census data products are those reported to the Census Bureau as legally in existence on January 1, 1990 under the laws of their respective States as cities, boroughs, towns, and villages, with the following exceptions: the towns in the New England States, New York, and Wisconsin, and the boroughs in New York are recognized as minor civil divisions for census purposes; the boroughs in Alaska are county equivalents.

POPULATION OR HOUSING UNIT DENSITY

Population or housing unit density is computed by dividing the total population or housing units of a geographic unit (for example, United States, State, county, place) by its land area measured in square kilometers or square miles. Density is expressed as both ''persons (or housing units) per square kilometer'' and ''persons (or housing units) per square mile'' of land area in 1990 census printed reports.

STATE

States are the primary governmental divisions of the United States. The District of Columbia is treated as a statistical equivalent of a State for census purposes. The four census regions, nine census divisions, and their component States are shown under ''CENSUS REGION AND CENSUS DIVISION'' in this appendix.

The Census Bureau treats the outlying areas as State equivalents for the 1990 census. The outlying areas are American Samoa, Guam, the Northern Mariana Islands, Palau, Puerto Rico, and the Virgin Islands of the United States. Geographic definitions specific to each outlying area are shown in appendix A in the data products for each area.

Each State and equivalent is assigned a two-digit numeric Federal Information Processing Standards (FIPS) code in alphabetical order by State name, followed by the outlying area names. Each State and equivalent area also is assigned a two-digit census code. This code is assigned on the basis of the geographic sequence of each State within each census division; the first digit of the code is the code for the respective division. Puerto Rico, the Virgin Islands, and the outlying areas of the Pacific are assigned ''0'' as the division code. Each State and equivalent area also is assigned the two-letter FIPS/ United States Postal Service (USPS) code.

In 12 selected States (Connecticut, Maine, Massachusetts, Michigan, Minnesota, New Hampshire, New Jersey, New York, Pennsylvania, Rhode Island, Vermont, and Wisconsin), the minor civil divisions also serve as general-purpose local governments. The Census Bureau presents data for these minor civil divisions in all data products in which it provides data for places.

TIGER

TIGER is an acronym for the new digital (computer-readable) geographic data base that automates the mapping and related geographic activities required to support the Census Bureau's census and survey programs. The Census Bureau developed the Topologically Integrated Geographic Encoding and Referencing (TIGER) System to automate the geographic support processes needed to meet the major geographic needs of the 1990 census: producing the cartographic products to support data collection and map publication, providing the geographic structure for tabulation and publication of the collected data, assigning residential and employer addresses to their geographic location and relating those locations to the Census Bureau's geographic units, and so forth. The content of the TIGER data base is made available to the public through a variety of ''TIGER Extract'' files that may be obtained from the Data User Services Division, U.S. Bureau of the Census, Washington, DC 20233.

UNITED STATES

The United States comprises the 50 States and the District of Columbia. In addition, the Census Bureau treats the outlying areas as statistical equivalents of States for the 1990 census. The outlying areas include American Samoa, Guam, the Northern Mariana Islands, Palau, Puerto Rico, and the Virgin Islands.

URBAN AND RURAL

The Census Bureau defines ''urban'' for the 1990 census as comprising all territory, population, and housing units in urbanized areas and in places of 2,500 or more persons outside urbanized areas. More specifically, ''urban'' consists of territory, persons, and housing units in:

1. Places of 2,500 or more persons incorporated as cities, villages, boroughs (except in Alaska and New York), and towns (except in the six New England States, New York, and Wisconsin), but excluding the rural portions of ''extended cities.''
2. Census designated places of 2,500 or more persons.
3. Other territory, incorporated or unincorporated, included in urbanized areas.

Territory, population, and housing units not classified as urban constitute ''rural.'' In the 100-percent data products, ''rural'' is divided into ''places of less than 2,500'' and ''not in places.'' The ''not in places'' category comprises ''rural'' outside incorporated and census designated places and the rural portions of extended cities. In many data products, the term ''other rural'' is used; ''other rural'' is a residual category specific to the classification of the rural in each data product.

In the sample data products, rural population and housing units are subdivided into ''rural farm'' and ''rural nonfarm.'' ''Rural farm'' comprises all rural households and housing units on farms (places from which $1,000 or more of agricultural products were sold in 1989); ''rural nonfarm'' comprises the remaining rural.

The urban and rural classification cuts across the other hierarchies; for example, there is generally both urban and rural territory within both metropolitan and nonmetropolitan areas.

In censuses prior to 1950, ''urban'' comprised all territory, persons, and housing units in incorporated places of 2,500 or more persons, and in areas (usually minor civil divisions) classified as urban under special rules relating to population size and density. The definition of urban that restricted itself to incorporated places having 2,500 or more persons excluded many large, densely settled areas merely because they were not incorporated. Prior to the 1950 census, the Census Bureau attempted to avoid some of the more obvious omissions by classifying selected areas as ''urban under special rules.'' Even with these rules, however, many large, closely built-up areas were excluded from the urban category.

To improve its measure of urban territory, population, and housing units, the Census Bureau adopted the concept of the urbanized area and delineated boundaries for

unincorporated places (now, census designated places) for the 1950 census. Urban was defined as territory, persons, and housing units in urbanized areas and, outside urbanized areas, in all places, incorporated or unincorporated, that had 2,500 or more persons. With the following three exceptions, the 1950 census definition of urban has continued substantially unchanged. First, in the 1960 census (but not in the 1970, 1980, or 1990 censuses), certain towns in the New England States, townships in New Jersey and Pennsylvania, and Arlington County, Virginia, were designated as urban. However, most of these ''special rule'' areas would have been classified as urban anyway because they were included in an urbanized area or in an unincorporated place of 2,500 or more persons. Second, ''extended cities'' were identified for the 1970, 1980, and 1990 censuses. Extended cities primarily affect the figures for urban and rural territory (area), but have very little effect on the urban and rural population and housing units at the national and State levels— although for some individual counties and urbanized areas, the effects have been more evident. Third, changes since the 1970 census in the criteria for defining urbanized areas have permitted these areas to be defined around smaller centers.

Documentation of the urbanized area and extended city criteria is available from the Chief, Geography Division, U.S. Bureau of the Census, Washington, DC 20233.

Extended City

Since the 1960 census, there has been a trend in some States toward the extension of city boundaries to include territory that is essentially rural in character. The classification of all the population and living quarters of such places as urban would include in the urban designation territory, persons, and housing units whose environment is primarily rural. For the 1970, 1980, and 1990 censuses, the Census Bureau identified as rural such territory and its population and housing units for each extended city whose closely settled area was located in an urbanized area. For the 1990 census, this classification also has been applied to certain places outside urbanized areas.

In summary presentations by size of place, the urban portion of an extended city is classified by the population of the entire place; the rural portion is included in ''other rural.''

URBANIZED AREA (UA)

The Census Bureau delineates urbanized areas (UA's) to provide a better separation of urban and rural territory, population, and housing in the vicinity of large places. A UA comprises one or more places (''central place'') and the adjacent densely settled surrounding territory (''urban fringe'') that together have a minimum of 50,000 persons. The urban fringe generally consists of contiguous territory having a density of least 1,000 persons per square mile. The urban fringe also includes outlying territory of such density if it was connected to the core of the contiguous area by road and is within 1 1/ 2 road miles of that core, or within 5 road miles of the core but separated by water or other undevelopable territory. Other territory with a population density of fewer than 1,000 people per square mile is included in the urban fringe if it eliminates an enclave or closes an indentation in the boundary of the urbanized area. The population density is determined by (1) outside of a place, one or more contiguous census blocks with a population density of at least 1,000 persons per square mile or (2) inclusion of a place containing census blocks that have at least 50 percent of the population of the place and a density of at least 1,000 persons per square mile. The complete criteria are available from the Chief, Geography Division, U.S. Bureau of the Census, Washington, DC 20233.

Urbanized Area Central Place

One or more central places function as the dominant centers of each UA. The identification of a UA central place permits the comparison of this dominant center with the remaining territory in the UA. There is no limit on the number of central places, and not all central places are necessarily included in the UA title. UA central places include:

1. Each place entirely (or partially, if the place is an extended city) within the UA that is a central city of a metropolitan area (MA).
2. If the UA does not contain an MA central city or is located outside of an MA, the central place(s) is determined by population size.

Urbanized Area Title and Code

The title of a UA identifies those places that are most important within the UA; it links the UA to the encompassing MA, where appropriate. If a single MA includes most of the UA, the title and code of the UA generally are the same as the title and code of the MA. If the UA is not mostly included in a single MA, if it does not include any place that is a central city of the encompassing MA, or if it is not located in an MA, the Census Bureau uses the population size of the included places, with a preference for incorporated places, to determine the UA title. The name of each State in which the UA is located also is in each UA title.

The numeric code used to identify each UA is the same as the code for the mostly encompassing MA (including CMSA and PMSA). If MA title cities represent multiple UA's, or the UA title city does not correspond to the first name of an MA title, the Census Bureau assigns a code based on the alphabetical sequence of the UA title in relationship to the other UA and MA titles.

VOTING DISTRICT (VTD)

A voting district (VTD) is any of a variety of types of areas (for example, election districts, precincts, wards, legislative districts) established by State and local governments for purposes of elections. For census purposes,

each State participating in Phase 2 of the 1990 Census Redistricting Data Program outlined the boundaries of VTD's around groups of whole census blocks on census maps. The entities identified as VTD's are not necessarily those legally or currently established. Also, to meet the ''whole block'' criterion, a State may have had to adjust VTD boundaries to nearby block boundaries. Therefore, the VTD's shown on the 1990 census tapes, listings, and maps may not represent the actual VTD's in effect at the time of the census. In the 1980 census, VTD's were referred to as ''election precincts.''

Each VTD is assigned a four-character alphanumeric code that is unique within each county. The code ''ZZZZ'' is assigned to nonparticipating areas; the Census Bureau reports data for areas coded ''ZZZZ.''

ZIP CODE®

ZIP Codes are administrative units established by the United States Postal Service (USPS) for the distribution of mail. ZIP Codes serve addresses for the most efficient delivery of mail, and therefore generally do not respect political or census statistical area boundaries. ZIP Codes usually do not have clearly identifiable boundaries, often serve a continually changing area, are changed periodically to meet postal requirements, and do not cover all the land area of the United States. ZIP Codes are identified by five-digit codes assigned by the USPS. The first three digits identify a major city or sectional distribution center, and the last two digits generally signify a specific post office's delivery area or point. For the 1990 census, ZIP Code data are tabulated for the five-digit codes in STF 3B.

APPENDIX B.
Definitions of Subject Characteristics

CONTENTS

SUBJECT CHARACTERISTICS B–1

Acreage B–2
Age B–2
American Indian Tribe *(See Race)*
Boarded-Up Status B–3
Business on Property B–3
Congregate Housing *(See Meals Included in Rent)*
Contract Rent B–3
Duration of Vacancy B–4
Families *(See Household Type and Relationship)*
Family Size *(See Household Type and Relationship)*

Family Type *(See Household Type and Relationship)*
Group Quarters B–4
Hispanic Origin B–5
Homeowner Vacancy Rate *(See Vacancy Status)*
Household *(See Household Type and Relationship)*
Household Size *(See Household Type and Relationship)*
Household Type and Relationship B–6
Householder *(See Household Type and Relationship)*
Housing Units *(See Living Quarters)*
Institutionalized Persons *(See Group Quarters)*

Living Quarters B–1
Marital Status B–7
Married Couples *(See Household Type and Relationship)*
Meals Included in Rent B–7
Months Vacant *(See Duration of Vacancy)*
Noninstitutional Group Quarters *(See Group Quarters)*
Occupied Housing Units *(See Living Quarters)*
Own Children *(See Household Type and Relationship)*
Owner-Occupied Housing Units *(See Tenure)*
Persons *(See Persons in Unit)*

Persons in Unit B–7
Persons Per Family *(See Household Type and Relationship)*
Persons Per Household *(See Household Type and Relationship)*
Persons Per Room B–8
Race B–8
Related Children *(See Household Type and Relationship)*
Rental Vacancy Rate *(See Vacancy Status)*
Renter-Occupied Housing Units *(See Tenure)*
Rooms B–10
Sex B–10

Spanish Origin *(See Hispanic Origin)*
Tenure B–10
Type of Structure *(See Units in Structure)*
Units in Structure B–11
Usual Home Elsewhere B–11
Vacancy Status B–12
Vacant Housing Units *(See Living Quarters)*
Value B–12

DERIVED MEASURES B–13

Interpolation B–13
Mean B–13
Median B–13
Percentages, Rates, and Ratios B–13
Quartile B–13

SUBJECT CHARACTERISTICS

LIVING QUARTERS

Living quarters are classified as either housing units or group quarters. (For more information, see the discussion under ''Group Quarters.'') Usually, living quarters are in structures intended for residential use (for example, a one-family home, apartment house, hotel or motel, boarding house, or mobile home). Living quarters also may be in structures intended for nonresidential use (for example, the rooms in a warehouse where a guard lives), as well as in places such as tents, vans, shelters for the homeless, dormitories, barracks, and old railroad cars.

Housing Units—A housing unit is a house, an apartment, a mobile home or trailer, a group of rooms or a single room occupied as separate living quarters or, if vacant, intended for occupancy as separate living quarters. Separate living quarters are those in which the occupants live and eat separately from any other persons in the building and which have direct access from outside the building or through a common hall.

The occupants may be a single family, one person living alone, two or more families living together, or any other group of related or unrelated persons who share living arrangements. For vacant units, the criteria of separateness and direct access are applied to the intended occupants whenever possible. If that information cannot be obtained, the criteria are applied to the previous occupants.

Both occupied and vacant housing units are included in the housing unit inventory, except that recreational vehicles, boats, vans, tents, railroad cars, and the like are included only if they are occupied as someone's usual place of residence. Vacant mobile homes are included provided they are intended for occupancy on the site where they stand. Vacant mobile homes on dealers' sales lots, at the factory, or in storage yards are excluded from the housing inventory.

If the living quarters contain 9 or more persons unrelated to the householder or person in charge (a total of 10 unrelated persons), they are classified as group quarters. If the living quarters contain eight or fewer persons unrelated to the householder or person in charge, they are classified as housing units.

Occupied Housing Units—A housing unit is classified as occupied if it is the usual place of residence of the person or group of persons living in it at the time of enumeration,

or if the occupants are only temporarily absent; that is, away on vacation. If all the persons staying in the unit at the time of the census have their usual place of residence elsewhere, the unit is classified as vacant. A household includes all the persons who occupy a housing unit as their usual place of residence. By definition, the count of occupied housing units for 100-percent tabulations is the same as the count of households or householders.

Vacant Housing Units—A housing unit is vacant if no one is living in it at the time of enumeration, unless its occupants are only temporarily absent. Units temporarily occupied at the time of enumeration entirely by persons who have a usual residence elsewhere are also classified as vacant. (For more information, see discussion under ''Usual Home Elsewhere.'')

New units not yet occupied are classified as vacant housing units if construction has reached a point where all exterior windows and doors are installed and final usable floors are in place. Vacant units are excluded if they are open to the elements; that is, the roof, walls, windows, and/ or doors no longer protect the interior from the elements, or if there is positive evidence (such as a sign on the house or in the block) that the unit is condemned or is to be demolished. Also excluded are quarters being used entirely for nonresidential purposes, such as a store or an office, or quarters used for the storage of business supplies or inventory, machinery, or agricultural products.

Hotels, Motels, Rooming Houses, Etc.—Occupied rooms or suites of rooms in hotels, motels, and similar places are classified as housing units only when occupied by permanent residents; that is, persons who consider the hotel as their usual place of residence or have no usual place of residence elsewhere. Vacant rooms or suites of rooms are classified as housing units only in those hotels, motels, and similar places in which 75 percent or more of the accommodations are occupied by permanent residents.

If any of the occupants in a rooming or boarding house live and eat separately from others in the building and have direct access, their quarters are classified as separate housing units.

Staff Living Quarters—The living quarters occupied by staff personnel within any group quarters are separate housing units if they satisfy the housing unit criteria of separateness and direct access; otherwise, they are considered group quarters.

Comparability—The first Census of Housing in 1940 established the ''dwelling unit'' concept. Although the term became ''housing unit'' and the definition has been modified slightly in succeeding censuses, the 1990 definition is essentially comparable to previous censuses. There was no change in the housing unit definition between 1980 and 1990.

ACREAGE

The data on acreage were obtained from questionnaire item H5a, which was asked at all occupied and vacant one-family houses and mobile homes. The land may consist of more than one tract or plot. These tracts or plots are usually adjoining; however, they may be separated by a road or creek, or another piece of land. This question is used to exclude owner-occupied and renter-occupied one-family houses on 10 or more acres from certain statistics on financial characteristics.

Comparability—The question on acreage was similar in 1970 and 1980 and was asked for the first time of mobile home occupants in the 1990 census.

AGE

The data on age were derived from answers to questionnaire item 5, which was asked of all persons. The age classification is based on the age of the person in completed years as of April 1, 1990. The age response in question 5a was normally used to represent a person's age. However, when the age response was unacceptable or unavailable, a person's age was derived from an acceptable year of birth response in question 5b.

Data on age are used to determine the applicability of other questions for a person and to classify other characteristics in census tabulations. Age data are needed to interpret most social and economic characteristics used to plan and examine many programs and policies. Therefore, age is tabulated by single years of age and by many different groupings, such as 5-year age groups.

Some tabulations are shown by the age of the householder. These data were derived from the age responses for each householder. (For more information on householder, see the discussion under ''Household Type and Relationship.'')

Median Age—This measure divides the age distribution into two equal parts: one-half of the cases falling below the median value and one-half above the value. Generally, median age is computed on the basis of more detailed age intervals than are shown in some census publications; thus, a median based on a less detailed distribution may differ slightly from a corresponding median for the same population based on a more detailed distribution. (For more information on medians, see the discussion under ''Derived Measures.'')

Limitation of the Data—Counts in 1970 and 1980 for persons 100 years old and over were substantially overstated. Improvements were made in the questionnaire design, in the allocation procedures, and to the respondent instruction guide to attempt to minimize this problem in 1990.

Review of detailed 1990 information indicated that respondents tended to provide their age as of the date of completion of the questionnaire, not their age as of April 1, 1990. In addition, there may have been a tendency for

respondents to round their age up if they were close to having a birthday. It is likely that approximately 10 percent of persons in most age groups are actually 1 year younger.

For most single years of age, the misstatements are largely offsetting. The problem is most pronounced at age 0 because persons lost to age 1 may not have been fully offset by the inclusion of babies born after April 1, 1990 and because there may have been more rounding up to age 1 to avoid reporting age as 0 years. (Age in completed months was not collected for infants under age 1.)

The reporting of age 1 year older than age on April 1, 1990 is likely to have been greater in areas where the census data were collected later in 1990. The magnitude of this problem was much less in the three previous censuses where age was typically derived from respondent data on year of birth and quarter of birth. (For more information on the design of the age question, see the section below that discusses ''Comparability.'')

Comparability—Age data have been collected in every census. For the first time since 1950, the 1990 data are not available by quarter year of age. This change was made so that coded information could be obtained for both age and year of birth. In each census since 1940, the age of a person was assigned when it was not reported. In censuses before 1940, with the exception of 1880, persons of unknown age were shown as a separate category. Since 1960, assignment of unknown age has been performed by a general procedure described as ''imputation.'' The specific procedures for imputing age have been different in each census. (For more information on imputation, see Appendix C, Accuracy of the Data.)

BOARDED-UP STATUS

Boarded-up status was obtained from questionnaire item C2 and was determined for all vacant units. Boarded-up units have windows and doors covered by wood, metal, or masonry to protect the interior and to prevent entry into the building. A single-unit structure, a unit in a multi-unit structure, or an entire multi-unit structure may be boarded-up in this way. For certain census data products, boarded-up units are shown only for units in the ''Other vacant'' category. A unit classified as ''Usual home elsewhere'' can never be boarded up. (For more information, see the discussion under ''Usual Home Elsewhere.'')

Comparability—This item was first asked in the 1980 census and was shown only for year-round vacant housing units. In 1990, data are shown for all vacant housing units.

BUSINESS ON PROPERTY

The data for business on property were obtained from questionnaire item H5b, which was asked at all occupied and vacant one-family houses and mobile homes. This question is used to exclude owner-occupied one-family houses with business or medical offices on the property from certain statistics on financial characteristics.

A business must be easily recognizable from the outside. It will usually have a separate outside entrance and have the appearance of a business, such as a grocery store, restaurant, or barbershop. It may be either attached to the house or mobile home or be located elsewhere on the property. Those housing units in which a room is used for business or professional purposes and have no recognizable alterations to the outside are *not* considered as having a business. Medical offices are considered businesses for tabulation purposes.

Comparability—Data on business on property have been collected since 1940.

CONTRACT RENT

The data on contract rent (also referred to as ''rent asked'' for vacant units) were obtained from questionnaire item H7a, which was asked at all occupied housing units that were rented for cash rent and all vacant housing units that were for rent at the time of enumeration.

Housing units that are renter occupied without payment of cash rent are shown separately as ''No cash rent'' in census data products. The unit may be owned by friends or relatives who live elsewhere and who allow occupancy without charge. Rent-free houses or apartments may be provided to compensate caretakers, ministers, tenant farmers, sharecroppers, or others.

Contract rent is the monthly rent agreed to or contracted for, regardless of any furnishings, utilities, fees, meals, or services that may be included. For vacant units, it is the monthly rent asked for the rental unit at the time of enumeration.

If the contract rent includes rent for a business unit or for living quarters occupied by another household, the respondent was instructed to report that part of the rent estimated to be for his or her unit only. Respondents were asked to report rent only for the housing unit enumerated and to exclude any rent paid for additional units or for business premises.

If a renter pays rent to the owner of a condominium or cooperative, and the condominium fee or cooperative carrying charge is also paid by the renter to the owner, the respondent was instructed to include the fee or carrying charge.

If a renter receives payments from lodgers or roomers who are listed as members of the household, the respondent was instructed to report the rent without deduction for any payments received from the lodgers or roomers. The respondent was instructed to report the rent agreed to or contracted for even if paid by someone else such as friends or relatives living elsewhere, or a church or welfare agency.

In some tabulations, contract rent is presented for all renter-occupied housing units, as well as specified renter-occupied and specified vacant-for-rent units. Specified renter-occupied and specified vacant-for-rent units exclude one-family houses on 10 or more acres. (For more information on rent, see the discussion under ''Gross Rent'' in census products containing sample data.)

Median and Quartile Contract Rent—The median divides the rent distribution into two equal parts. Quartiles divide the rent distribution into four equal parts. In computing median and quartile contract rent, units reported as ''No cash rent'' are excluded. Median and quartile rent calculations are rounded to the nearest whole dollar. (For more information on medians and quartiles, see the discussion under ''Derived Measures.'')

Aggregate Contract Rent—To calculate aggregate contract rent, the amount assigned for the category ''less than $80'' is $50. The amount assigned to the category ''$1,000 or more'' is $1,250. Mean contract rent is rounded to the nearest whole dollar. (For more information on aggregates and means, see the discussion under ''Derived Measures.'')

Comparability—Data on this item have been collected since 1930. For 1990, quartiles were added because the range of rents and values in the United States has increased in recent years. Upper and lower quartiles can be used to note large rent and value differences among various geographic areas.

DURATION OF VACANCY

The data for duration of vacancy (also referred to as ''months vacant'') were obtained from questionnaire item D, which was completed by census enumerators. The statistics on duration of vacancy refer to the length of time (in months and years) between the date the last occupants moved from the unit and the time of enumeration. The data, therefore, do not provide a direct measure of the total length of time units remain vacant.

For newly constructed units which have never been occupied, the duration of vacancy is counted from the date construction was completed. For recently converted or merged units, the time is reported from the date conversion or merger was completed. Units occupied by an entire household with a usual home elsewhere are assigned to the ''Less than 1 month'' interval.

Comparability—Similar data have been collected since 1960. In 1970 and 1980, these data were shown only for year-round housing units. In 1990, these data are shown for all housing units.

GROUP QUARTERS

All persons not living in households are classified by the Census Bureau as living in group quarters. Two general categories of persons in group quarters are recognized: (1) institutionalized persons and (2) other persons in group quarters (also referred to as ''noninstitutional group quarters''). Information on the housing characteristics of group quarters was not collected in the census.

Institutionalized Persons—Includes persons under formally authorized, supervised care or custody in institutions at the time of enumeration. Such persons are classified as ''patients or inmates'' of an institution regardless of the availability of nursing or medical care, the length of stay, or the number of persons in the institution. Generally, institutionalized persons are restricted to the institutional buildings and grounds (or must have passes or escorts to leave) and thus have limited interaction with the surrounding community. Also, they are generally under the care of trained staff who have responsibility for their safekeeping and supervision.

Institutions include schools, hospitals, or wards for the physically or mentally handicapped; hospitals or wards for mental, tubercular, or chronic disease patients; wards in general and military hospitals for patients who have no usual home elsewhere; hospital wards for drug/alcohol abuse; rooms for long-term care patients in wards or buildings on the grounds of hospitals, nursing homes, convalescent homes, and rest homes for the aged and dependent; juvenile institutions, including homes, schools, hospitals, orphanages, or residential-care facilities for neglected, abused, and dependent children; and correctional institutions, including halfway houses operated for correctional purposes. ''Staff residents''; that is, staff personnel who live at the institution are classified with the ''Noninstitutional group quarters'' population.

Other Persons in Group Quarters (also referred to as ''noninstitutional group quarters'')—Includes all persons who live in group quarters other than institutions. Persons who live in the following living quarters are classified as ''other persons in group quarters'' when there are 10 or more unrelated persons living in the unit; otherwise, these living quarters are classified as housing units.

- Rooming Houses
- Group Homes
- Religious Group Quarters
- College Quarters Off Campus

Persons residing in certain other types of living arrangements are classified as living in ''noninstitutional group quarters'' regardless of the number of people sharing the unit. These include persons residing in the following types of group quarters:

- College Dormitories
- Military Quarters
- Agriculture Workers' Dormitories

- Other Workers' Dormitories
- Emergency Shelters for Homeless Persons (with sleeping facilities)
- Visible in Street Locations
- Dormitories for Nurses and Interns in General and Military Hospitals
- Crews of Maritime Vessels
- Staff Residents of Institutions
- Other Nonhousehold Living Situations
- Living Quarters for Victims of Natural Disasters

Comparability—For the 1990 census, the definition of institutionalized persons was revised so that the definition of ''care'' only includes persons under organized medical or formally-authorized, supervised care or custody. As a result of this change to the institutional definition, maternity homes are classified as noninstitutional rather than institutional group quarters as in previous censuses. The following types of other group quarters are classified as institutional rather than noninstitutional group quarters: ''halfway houses (operated for correctional purposes)'' and ''wards in general and military hospitals for patients who have no usual home elsewhere,'' which includes maternity, neonatal, pediatric, military, and surgical wards of hospitals, other-purpose wards of hospitals, and wards for persons with infectious diseases. These changes should not significantly affect the comparability of data with earlier censuses because of the relatively small number of persons involved.

As in 1980, 10 or more unrelated persons living together were classified as living in noninstitutional group quarters. In 1970, the criteria was six or more unrelated persons.

In 1990 census data products, the phrase ''inmates of institutions'' was changed to ''institutionalized persons.'' Also, persons living in noninstitutional group quarters were referred to as ''other persons in group quarters,'' and the phrase ''staff residents'' was used for staff living in institutions. (For more information on ''Group Quarters,'' see 1990 CP-1, *General Population Characteristics.)*

HISPANIC ORIGIN

The data on Spanish/ Hispanic origin were derived from answers to questionnaire item 7, which was asked of all persons. Persons of Hispanic origin are those who classified themselves in one of the specific Hispanic origin categories listed on the questionnaire—''Mexican,'' ''Puerto Rican,'' or ''Cuban''—as well as those who indicated that they were of ''other Spanish/ Hispanic'' origin. Persons of ''Other Spanish/ Hispanic'' origin are those whose origins are from Spain, the Spanish-speaking countries of Central or South America, or the Dominican Republic, or they are persons of Hispanic origin identifying themselves generally as Spanish, Spanish-American, Hispanic, Hispano, Latino, and so on. Write-in responses to the ''other Spanish/ Hispanic'' category were coded only for sample data.

Origin can be viewed as the ancestry, nationality group, lineage, or country of birth of the person or the person's parents or ancestors before their arrival in the United States. Persons of Hispanic origin may be of any race.

Some tabulations are shown by the Hispanic origin of the householder. In all cases where households, families, or occupied housing units are classified by Hispanic origin, the Hispanic origin of the householder is used. (See the discussion of householder under ''Household Type and Relationship.'')

During direct interviews conducted by enumerators, if a person could not provide a single origin response, he or she was asked to select, based on self-identification, the group which best described his or her origin or descent. If a person could not provide a single group, the origin of the person's mother was used. If a single group could not be provided for the person's mother, the first origin reported by the person was used.

If any household member failed to respond to the Spanish/ Hispanic origin question, a response was assigned by the computer according to the reported entries of other household members by using specific rules of precedence of household relationship. In the processing of sample questionnaires, responses to other questions on the questionnaire, such as ancestry and place of birth, were used to assign an origin before any reference was made to the origin reported by other household members. If an origin was not entered for any household member, an origin was assigned from another household according to the race of the householder. This procedure is a variation of the general imputation process described in Appendix C, Accuracy of the Data.

Comparability—There may be differences between the data on Hispanic origin of the householder based on 100-percent tabulations and sample tabulations. Such differences are the result of sampling variability, nonsampling error, and more extensive edit procedures for the Spanish/ Hispanic origin item on the sample questionnaires. (For more information on sampling variability and nonsampling error, see Appendix C, Accuracy of the Data.)

The 1990 data on Hispanic origin of the householder are generally comparable with those for the 1980 census. However, there are some differences in the format of the Hispanic origin question between the two censuses. For 1990, the word ''descent'' was deleted from the 1980 wording. In addition, the term ''Mexican-Amer.'' used in 1980 was shortened further to ''Mexican-Am.'' to reduce misreporting (of ''American'') in this category detected in the 1980 census. Also, the 1990 question allowed those who reported as ''other Spanish/ Hispanic'' to write in their specific Hispanic origin group. Misreporting in the ''Mexican-Amer.'' category of the 1980 census item on Spanish/ Hispanic origin may affect the comparability of 1980 and 1990

census data for persons of Hispanic origin for certain areas of the country. (For more information on ''Hispanic Origin,'' see 1990 CP-1, *General Population Characteristics.*)

HOUSEHOLD TYPE AND RELATIONSHIP

Household

A household includes all the persons who occupy a housing unit. A housing unit is a house, an apartment, a mobile home, a group of rooms, or a single room that is occupied (or if vacant, is intended for occupancy) as separate living quarters. Separate living quarters are those in which the occupants live and eat separately from any other persons in the building and which have direct access from the outside of the building or through a common hall. The occupants may be a single family, one person living alone, two or more families living together, or any other group of related or unrelated persons who share living arrangements.

In 100-percent tabulations, the count of households or householders always equals the count of occupied housing units. In sample tabulations, the numbers may differ as a result of the weighting process.

Persons Per Household—A measure obtained by dividing the number of persons in households by the number of households (or householders). In cases where persons in households are cross-classified by race or Hispanic origin, persons in the household are classified by the race or Hispanic origin of the householder rather than the race or Hispanic origin of each individual.

Relationship to Householder

Householder—The data on relationship to householder were derived from answers to questionnaire item 2, which was asked of all persons in housing units. One person in each household is designated as the householder. In most cases, this is the person, or one of the persons, in whose name the home is owned, being bought, or rented and who is listed in column 1 of the census questionnaire. If there is no such person in the household, any adult household member 15 years old and over could be designated as the householder.

Households are classified by type according to the sex of the householder and the presence of relatives. Two types of householders are distinguished: a family householder and a nonfamily householder. A family householder is a householder living with one or more persons related to him or her by birth, marriage, or adoption. The householder and all persons in the household related to him or her are family members. A nonfamily householder is a householder living alone or with nonrelatives only.

Spouse—Includes a person married to and living with a householder. This category includes persons in formal marriages, as well as persons in common-law marriages.

The number of spouses is equal to the number of ''married-couple families'' or ''married-couple households'' in 100-percent tabulations. The number of spouses, however, is generally less than half of the number of ''married persons with spouse present'' in sample tabulations, since more than one married couple can live in a household, but only spouses of householders are specifically identified as ''spouse.'' For sample tabulations, the number of ''married persons with spouse present'' includes married-couple subfamilies and married-couple families.

Child—Includes a son or daughter by birth, a stepchild, or adopted child of the householder, regardless of the child's age or marital status. The category excludes sons-in-law, daughters-in-law, and foster children.

Own Child—A never-married child under 18 years who is a son or daughter by birth, a stepchild, or an adopted child of the householder. In certain tabulations, own children are further classified as living with two parents or with one parent only. Own children of the householder living with two parents are by definition found only in married-couple families.

''Related children'' in a family include own children and all other persons under 18 years of age in the household, regardless of marital status, who are related to the householder, except the spouse of the householder. Foster children are not included since they are not related to the householder.

Other Relatives—In tabulations, includes any household member related to the householder by birth, marriage, or adoption, but not included specifically in another relationship category.

Nonrelatives—Includes any household member, including foster children not related to the householder by birth, marriage, or adoption.

When relationship is not reported for an individual, it is imputed according to the responses for age, sex, and marital status for that person while maintaining consistency with responses for other individuals in the household. (For more information on imputation, see Appendix C, Accuracy of the Data.)

Unrelated Individual

An unrelated individual is: (1) a householder living alone or with nonrelatives only, (2) a household member who is not related to the householder, or (3) a person living in group quarters who is not an inmate of an institution.

Family Type

A family consists of a householder and one or more other persons living in the same household who are related to the householder by birth, marriage, or adoption.

All persons in a household who are related to the householder are regarded as members of his or her family. A household can contain only one family for purposes of census tabulations. Not all households contain families since a household may comprise a group of unrelated persons or one person living alone.

Families are classified by type as either a ''married-couple family'' or ''other family'' according to the sex of the householder and the presence of relatives. The data on family type are based on answers to questions on sex and relationship which were asked on a 100-percent basis.

Married-Couple Family—A family in which the householder and his or her spouse are enumerated as members of the same household.

Other Family:

Male Householder, No Wife Present—A family with a male householder and no spouse of householder present.

Female Householder, No Husband Present—A family with a female householder and no spouse of householder present.

Persons Per Family—A measure obtained by dividing the number of persons in families by the total number of families (or family householders). In cases where the measure, ''persons in family'' or ''persons per family'' are cross-tabulated by race or Hispanic origin, the race or Hispanic origin refers to the householder rather than the race or Hispanic origin of each individual.

Comparability—The 1990 definition of a household is the same as that used in 1980. The 1980 relationship category ''Son/ daughter'' has been replaced by two categories, ''Natural-born or adopted son/ daughter'' and ''Stepson/ stepdaughter.'' ''Grandchild'' has been added as a separate category. The 1980 nonrelative categories: ''Roomer, boarder'' and ''Partner, roommate'' have been replaced by the categories ''Roomer, boarder, or foster child,'' ''Housemate, roommate,'' and ''Unmarried partner.'' The 1980 nonrelative category ''Paid employee'' has been dropped.

MARITAL STATUS

The data on marital status were derived from answers to questionnaire item 6, which was asked of all persons. The marital status classification refers to the status at the time of enumeration. Data on marital status are tabulated only for persons 15 years old and over.

All persons were asked whether they were ''now married,'' ''widowed,'' ''divorced,'' ''separated,'' or ''never married.'' Couples who live together (unmarried persons, persons in common-law marriages) were allowed to report the marital status they considered the most appropriate.

When marital status was not reported, it was imputed according to the relationship to the householder and sex and age of the person. (For more information on imputation, see Appendix C, Accuracy of the Data.)

Comparability—The 1990 marital status definitions are the same as those used in 1980 with the exception of the term ''never married'' which replaces the term ''single'' in tabulations. A general marital status question has been asked in every census since 1880.

MEALS INCLUDED IN RENT

The data on meals included in the rent were obtained from questionnaire item H7b, which was asked of all occupied housing units that were rented for cash and all vacant housing units that were for rent at the time of enumeration.

The statistics on meals included in rent are presented for specified renter-occupied and specified vacant-for-rent units. Specified renter-occupied and specified vacant-for-rent units exclude one-family houses on 10 or more acres. (For more information, see the discussion under ''Contract Rent.'')

Comparability—This is a new item in 1990. It is intended to measure ''congregate'' housing which is generally considered to be housing units where the rent includes meals and other services, such as transportation to shopping and recreation.

PERSONS IN UNIT

This item is based on the 100-percent count of persons in occupied housing units. All persons occupying the housing unit are counted, including the householder, occupants related to the householder, and lodgers, roomers, boarders, and so forth.

The data on ''persons in unit'' show the number of housing units occupied by the specified number of persons. The phrase ''persons in unit'' is used for housing tabulations, ''persons in households'' for population items. Figures for ''persons in unit'' match those for ''persons in household'' for 100-percent data products. In sample products, they may differ because of the weighting process.

Median Persons in Unit—In computing median persons in unit, a whole number is used as the midpoint of an interval; thus, a unit with 4 persons is treated as an interval ranging from 3.5 to 4.5 persons. Median persons is rounded to the nearest hundredth. (For more information on medians, see the discussion under ''Derived Measures.'')

Persons in Occupied Housing Units—This is the total population minus those persons living in group quarters. ''Persons per occupied housing unit'' is computed by dividing the population living in housing units by the number of occupied housing units.

PERSONS PER ROOM

''Persons per room'' is obtained by dividing the number of persons in each occupied housing unit by the number of rooms in the unit. Persons per room is rounded to the nearest hundredth. The figures shown refer, therefore, to the number of occupied housing units having the specified ratio of persons per room.

Mean Persons Per Room—This is computed by dividing persons in housing units by the aggregate number of rooms. This is intended to provide a measure of utilization. A higher mean may indicate a greater degree of utilization or crowding; a low mean may indicate under-utilization. (For more information on means, see the discussion under ''Derived Measures.'')

RACE

The data on race were derived from answers to questionnaire item 4, which was asked of all persons. The concept of race as used by the Census Bureau reflects self-identification; it does not denote any clear-cut scientific definition of biological stock. The data for race represent self-classification by people according to the race with which they most closely identify. Furthermore, it is recognized that the categories of the race item include both racial and national origin or socio-cultural groups.

During direct interviews conducted by enumerators, if a person could not provide a single response to the race question, he or she was asked to select, based on self-identification, the group which best described his or her racial identity. If a person could not provide a single race response, the race of the mother was used. If a single race response could not be provided for the person's mother, the first race reported by the person was used. In all cases where occupied housing units, households, or families are classified by race, the race of the householder was used.

The racial classification used by the Census Bureau generally adheres to the guidelines in Federal Statistical Directive No. 15, issued by the Office of Management and Budget, which provides standards on ethnic and racial categories for statistical reporting to be used by all Federal agencies. In this report, data are presented for housing units classified by the race of the householder. The racial categories used in the 1990 census data products are provided below.

White—Includes persons who indicated their race as ''White'' or reported entries such as Canadian, German, Italian, Lebanese, Near Easterner, Arab, or Polish.

Black—Includes persons who indicated their race as ''Black or Negro'' or reported entries such as African American, Afro-American, Black Puerto Rican, Jamaican, Nigerian, West Indian, or Haitian.

American Indian, Eskimo, or Aleut—Includes persons who classified themselves as such in one of the specific race categories identified below.

American Indian—Includes persons who indicated their race as ''American Indian,'' entered the name of an Indian tribe, or reported such entries as Canadian Indian, French-American Indian, or Spanish-American Indian.

Eskimo—Includes persons who indicated their race as ''Eskimo'' or reported entries such as Arctic Slope, Inupiat, and Yupik.

Aleut—Includes persons who indicated their race as ''Aleut'' or reported entries such as Alutiiq, Egegik, and Pribilovian.

Asian or Pacific Islander—Includes persons who reported in one of the Asian or Pacific Islander groups listed on the questionnaire or who provided write-in responses such as Thai, Nepali, or Tongan. A more detailed listing of the groups comprising the Asian or Pacific Islander population is presented in table A below. In some data products, information is presented separately for the Asian population and the Pacific Islander population.

Asian—Includes ''Chinese,'' ''Filipino,'' ''Japanese,'' ''Asian Indian,'' ''Korean,'' ''Vietnamese,'' and ''Other Asian.'' In some tables, ''Other Asian'' may not be shown separately, but is included in the total Asian population.

Chinese—Includes persons who indicated their race as ''Chinese'' or who identified themselves as Cantonese, Tibetan, or Chinese American. In standard census reports, persons who reported as ''Taiwanese'' or ''Formosan'' are included here with Chinese. In special reports on the Asian or Pacific Islander population, information on persons who identified themselves as Taiwanese are shown separately.

Filipino—Includes persons who indicated their race as ''Filipino'' or reported entries such as Philipino, Philipine, or Filipino American.

Japanese—Includes persons who indicated their race as ''Japanese'' and persons who identified themselves as Nipponese or Japanese American.

Asian Indian—Includes persons who indicated their race as ''Asian Indian'' and persons who identified themselves as Bengalese, Bharat, Dravidian, East Indian, or Goanese.

Korean—Includes persons who indicated their race as ''Korean'' and persons who identified themselves as Korean American.

Vietnamese—Includes persons who indicated their race as ''Vietnamese'' and persons who identified themselves as Vietnamese American.

Cambodian—Includes persons who provided a write-in response such as Cambodian or Cambodia.

Hmong—Includes persons who provided a write-in response such as Hmong, Laohmong, or Mong.

Laotian—Includes persons who provided a write-in response such as Laotian, Laos, or Lao.

Thai—Includes persons who provided a write-in response such as Thai, Thailand, or Siamese.

Other Asian—Includes persons who provided a write-in response of Bangladeshi, Burmese, Indonesian, Pakistani, Sri Lankan, Amerasian, or Eurasian. See table A for other groups comprising ''Other Asian.''

Pacific Islander—Includes persons who indicated their race as ''Pacific Islander'' by classifying themselves into one of the following race categories or identifying themselves as one of the Pacific Islander cultural groups of Polynesian, Micronesian, or Melanesian.

Hawaiian—Includes persons who indicated their race as ''Hawaiian'' as well as persons who identified themselves as Part Hawaiian or Native Hawaiian.

Samoan—Includes persons who indicated their race as ''Samoan'' or persons who identified themselves as American Samoan or Western Samoan.

Guamanian—Includes persons who indicated their race as ''Guamanian'' or persons who identified themselves as Chamorro or Guam.

Other Pacific Islander—Includes persons who provided a write-in response of a Pacific Islander group such as Tahitian, Northern Mariana Islander, Palauan, Fijian, or a cultural group such as Polynesian, Micronesian, or Melanesian. See table A for other groups comprising ''Other Pacific Islander.''

Other Race—Includes all other persons not included in the ''White,'' ''Black,'' ''American Indian, Eskimo, or Aleut,'' and the ''Asian or Pacific Islander'' race categories described above. Persons reporting in the ''Other race'' category and providing write-in entries such as multiracial, multiethnic, mixed, interracial, Wesort, or a Spanish/ Hispanic origin group (such as Mexican, Cuban, or Puerto Rican) are included here.

Written entries to three categories on the race item—''Indian (Amer.),'' ''Other Asian or Pacific Islander (API),'' and ''Other race''—were reviewed, edited, and coded by subject matter specialists. (For more information on the coding operation, see the section below that discusses ''Comparability.'')

If the race entry for a member of a household was missing on the questionnaire, race was assigned based upon the reported entries of race by other household members using specific rules of precedence of household relationship. For example, if race was missing for the daughter of the householder, then the race of her mother (as female householder or female spouse) would be assigned. If there was no female householder or spouse in the household, the daughter would be assigned her father's (male householder) race. If race was not reported for anyone in the household, the race of a householder in a previously processed household was assigned. This procedure is a variation of the general imputation procedures described in Appendix C, Accuracy of the Data.

Limitation of the Data—In the 1990 census, respondents sometimes did not fill in a circle or filled the ''Other race'' circle and wrote in a response, such as Arab, Polish, or African American in the shared write-in box for ''Other race'' and ''Other API'' responses. During the automated coding process, these responses were edited and assigned to the appropriate racial designation. Also, some Hispanic origin persons did not fill in a circle, but provided entries such as Mexican or Puerto Rican. These persons were classified in the ''Other race'' category during the coding and editing process. Since sample processing included additional editing, there may be some minor differences between sample data and 100-percent data.

Comparability—Differences between the 1990 census and earlier censuses affect the comparability of data for certain racial groups. The 1990 census was the first census to undertake, on a 100-percent basis, an automated review, edit, and coding operation for written responses to the race item. The automated coding system used in the 1990 census greatly reduced the potential for error associated with a clerical review. Specialists with a thorough knowledge of the race subject matter reviewed, edited, coded, and resolved inconsistent or incomplete responses. In the 1980 census, there was only a limited clerical review of the race responses on the 100-percent forms with a full clerical review conducted only on the sample questionnaires.

Another major difference between the 1990 and preceding censuses is the handling of the write-in responses for the Asian or Pacific Islander populations. In addition to the nine Asian or Pacific Islander categories shown on the questionnaire under the spanner ''Asian or Pacific Islander (API),'' the 1990 census race item provided a new residual category, ''Other API,'' for Asian or Pacific Islander persons who did not report in one of the listed Asian or Pacific Islander groups. During the coding operation, write-in responses for ''Other API'' were reviewed, coded, and assigned to the appropriate classification. For example, in 1990, a write-in entry of Laotian, Thai, or Javanese is classified as ''Other Asian,'' while a write-in entry of Tongan or Fijian is classified as ''Other Pacific Islander.''

Table A. **Asian or Pacific Islander Groups Reported in the 1990 Census**

Asian	Pacific Islander
Chinese	Hawaiian
Filipino	Samoan
Japanese	Guamanian
Asian Indian	Other Pacific Islander[1]
Korean	Carolinian
Vietnamese	Fijian
Cambodian	Kosraean
Hmong	Melanesian[3]
Laotian	Micronesian[3]
Thai	Northern Mariana Islander
Other Asian[1]	Palauan
Bangladeshi	Papua New Guinean
Bhutanese	Ponapean (Pohnpeian)
Borneo	Polynesian[3]
Burmese	Solomon Islander
Celebesian	Tahitian
Ceram	Tarawa Islander
Indochinese	Tokelauan
Indonesian	Tongan
Iwo-Jiman	Trukese (Chuukese)
Javanese	Yapese
Malayan	Pacific Islander, not specified
Maldivian	
Nepali	
Okinawan	
Pakistani	
Sikkim	
Singaporean	
Sri Lankan	
Sumatran	
Asian, not specified[2]	

[1]In some data products, specific groups listed under ''Other Asian'' or ''Other Pacific Islander'' are shown separately. Groups not shown are tabulated as ''All other Asian'' or ''All other Pacific Islander,'' respectively.

[2]Includes entries such as Asian American, Asian, Asiatic, Amerasian, and Eurasian.

[3]Polynesian, Micronesian, and Melanesian are Pacific Islander cultural groups.

In the 1980 census, the nine Asian or Pacific Islander groups were also listed separately. However, persons not belonging to these nine groups wrote in their specific racial group under the ''Other'' race category. Persons with a written entry such as Laotian, Thai, or Tongan, were tabulated and published as ''Other race'' in the 100-percent processing operation in 1980, but were reclassified as ''Other Asian and Pacific Islander'' in 1980 sample tabulations. In 1980 special reports on the Asian or Pacific Islander populations, data were shown separately for ''Other Asian'' and ''Other Pacific Islander.''

Another difference between the 1990 and preceding censuses is the approach taken when persons of Spanish/ Hispanic origin did not report in a specific race category but reported as ''Other race'' or ''Other.'' These persons commonly provided a write-in entry such as Mexican, Venezuelan, or Latino. In the 1990 and 1980 censuses, these entries remained in the ''Other race'' or ''Other'' category, respectively. In the 1970 census, most of these persons were included in the ''White'' category. (For more information on ''Race,'' see 1990 CP-1, *General Population Characteristics*.)

ROOMS

The data on rooms were obtained from questionnaire item H3, which was asked at both occupied and vacant housing units. The statistics on rooms are in terms of the number of housing units with a specified number of rooms. The intent of this question is to count the number of whole rooms used for living purposes.

For each unit, rooms include living rooms, dining rooms, kitchens, bedrooms, finished recreation rooms, enclosed porches suitable for year-round use, and lodger's rooms. Excluded are strip or pullman kitchens, bathrooms, open porches, balconies, halls or foyers, half-rooms, utility rooms, unfinished attics or basements, or other unfinished space used for storage. A partially divided room is a separate room only if there is a partition from floor to ceiling, but not if the partition consists solely of shelves or cabinets.

Median Rooms—This measure divides the room distribution into two equal parts, one-half of the cases falling below the median number of rooms and one-half above the median. In computing median rooms, the whole number is used as the midpoint of the interval; thus, the category ''3 rooms'' is treated as an interval ranging from 2.5 to 3.5 rooms. Median rooms is rounded to the nearest tenth. (For more information on medians, see the discussion under ''Derived Measures.'')

Aggregate Rooms—To calculate aggregate rooms, an arbitrary value of ''10'' is assigned to rooms for units falling within the terminal category, ''9 or more.'' (For more information on aggregates and means, see the discussion under ''Derived Measures.'')

Comparability—Data on rooms have been collected since 1940. In 1970 and 1980, these data were shown only for year-round housing units. In 1990, these data are shown for all housing units.

SEX

The data on sex were derived from answers to questionnaire item 3, which was asked of all persons. For most cases in which sex was not reported, it was determined by the appropriate entry from the person's given name and household relationship. Otherwise, sex was imputed according to the relationship to the householder and the age and marital status of the person. (For more information on imputation, see Appendix C, Accuracy of the Data.)

Comparability—A question on the sex of individuals has been asked of the total population in every census.

TENURE

The data for tenure were obtained from questionnaire item H4, which was asked at all occupied housing units. All occupied housing units are classified as either owner occupied or renter occupied.

Owner Occupied—A housing unit is owner occupied if the owner or co-owner lives in the unit even if it is mortgaged or not fully paid for. The owner or co-owner must live in the unit and usually is the person listed in column 1 of the questionnaire. The unit is ''Owned by you or someone in this household with a mortgage or loan'' if it is being purchased with a mortgage or some other debt arrangement such as a deed of trust, trust deed, contract to purchase, land contract, or purchase agreement. The unit is also considered owned with a mortgage if it is built on leased land and there is a mortgage on the unit.

A housing unit is ''Owned by you or someone in this household free and clear (without a mortgage)'' if there is no mortgage or other similar debt on the house, apartment, or mobile home including units built on leased land if the unit is owned outright without a mortgage. Although owner-occupied housing units are divided between mortgaged and owned free and clear on the questionnaire, census data products containing 100-percent data show only total owner-occupied counts. More extensive mortgage information was collected on the long-form questionnaire and are shown in census products containing sample data.

Renter Occupied—All occupied housing units which are not owner occupied, whether they are rented for cash rent or occupied without payment of cash rent, are classified as renter occupied. ''No cash rent'' units are separately identified in the rent tabulations. Such units are generally provided free by friends or relatives or in exchange for services such as a resident manager, caretaker, minister, or tenant farmer. Housing units on military bases also are classified in the ''No cash rent'' category.

''Rented for cash rent'' includes units in continuing care, sometimes called life care arrangements. These arrangements usually involve a contract between one or more individuals and a health services provider guaranteeing the individual shelter, usually a house or apartment, and services, such as meals or transportation to shopping or recreation.

Comparability—Data on tenure have been collected since 1890. In 1970, the question on tenure also included a category for condominium and cooperative ownership. In 1980, condominium units and cooperatives were dropped from the tenure item, and since 1980, only condominium units are identified in a separate question.

For 1990, the response categories were expanded to allow the respondent to report whether the unit was owned with a mortgage or free and clear (without a mortgage). The distinction between units owned with a mortgage and units owned free and clear was added in 1990 to improve the count of owner-occupied units. Research after the 1980 census indicated some respondents did not consider their units owned if they had a mortgage.

UNITS IN STRUCTURE

The data on units in structure (also referred to as ''type of structure'') were obtained from questionnaire item H2, which was asked at all housing units. A structure is a separate building that either has open spaces on all sides or is separated from other structures by dividing walls that extend from ground to roof. In determining the number of units in a structure, all housing units, both occupied and vacant, are counted. Stores or office space are excluded.

The statistics are presented for the number of housing units in structures of specified type and size, not for the number of residential buildings.

1-Unit, Detached—This is a 1-unit structure detached from any other structure; that is, with open space on all four sides. Such structures are considered detached even if they have an adjoining shed or garage. A one-family house which contains a business is considered detached as long as the building has open space on all four sides. Mobile homes or trailers to which one or more permanent rooms have been added or built are also included.

1-Unit, Attached—This is a 1-unit structure which has one or more walls extending from ground to roof separating it from adjoining structures. In row houses (sometimes called townhouses), double houses, or houses attached to non-residential structures, each house is a separate, attached structure if the dividing or common wall goes from ground to roof.

2 or More Units—These are units in structures containing 2 or more housing units, further categorized as units in structures with 2, 3 or 4, 5 to 9, 10 to 19, 20 to 49, and 50 or more units.

Mobile Home or Trailer—Both occupied and vacant mobile homes to which no permanent rooms have been added are counted in this category. Mobile homes or trailers used only for business purposes or for extra sleeping space and mobile homes or trailers for sale on a dealer's lot, at the factory, or in storage are not counted in the housing inventory.

Other—This category is for any living quarters occupied as a housing unit that does not fit the previous categories. Examples that fit this category are houseboats, railroad cars, campers, and vans.

Comparability—Data on units in structure have been collected since 1940 and on mobile homes and trailers since 1950. In 1970 and 1980, these data were shown only for year-round housing units. In 1990, these data are shown for all housing units. In 1980, the data were collected on a sample basis. The category, ''Boat, tent, van, etc.'' was replaced in 1990 by the category, ''Other.'' In some areas, the proportion of units classified as ''Other'' is far larger than the number of units that were classified as ''Boat, tent, van, etc.'' in 1980.

USUAL HOME ELSEWHERE

The data for usual home elsewhere were obtained from questionnaire item B, which was completed by census employees. A housing unit temporarily occupied at the

time of enumeration entirely by persons with a usual residence elsewhere is classified as vacant. The occupants are classified as having a ''Usual home elsewhere'' and are counted at the address of their usual place of residence. Typical examples are people in a vacation home, persons renting living quarters temporarily for work, and migrant workers.

Limitation of the Data—Evidence from previous censuses suggests that in some areas enumerators marked units as ''vacant—usual home elsewhere'' when they should have marked ''vacant—regular.''

Comparability—Data for usual home elsewhere were tabulated for the first time in 1980.

VACANCY STATUS

The data on vacancy status were obtained from questionnaire item C1, which was completed by census enumerators. Vacancy status and other characteristics of vacant units were determined by enumerators obtaining information from landlords, owners, neighbors, rental agents, and others. Vacant units are subdivided according to their housing market classification as follows:

For Rent—These are vacant units offered ''for rent'' and vacant units offered either ''for rent or for sale.''

For Sale Only—These are vacant units being offered ''for sale only,'' including units in cooperatives and condominium projects if the individual units are offered ''for sale only.''

Rented or Sold, Not Occupied—If any money rent has been paid or agreed upon but the new renter has not moved in as of the date of enumeration, or if the unit has recently been sold but the new owner has not yet moved in, the vacant unit is classified as ''rented or sold, not occupied.''

For Seasonal, Recreational, or Occasional Use—These are vacant units used or intended for use only in certain seasons or for weekend or other occasional use throughout the year. Seasonal units include those used for summer or winter sports or recreation, such as beach cottages and hunting cabins. Seasonal units may also include quarters for such workers as herders and loggers. Interval ownership units, sometimes called shared ownership or time-sharing condominiums, also are included here.

For Migrant Workers—These include vacant units intended for occupancy by migratory workers employed in farm work during the crop season. (Work in a cannery, a freezer plant, or a food processing plant is not farm work.)

Other Vacant—If a vacant unit does not fall into any of the classifications specified above, it is classified as ''other vacant.'' For example, this category includes units held for occupancy by a caretaker or janitor, and units held for personal reasons of the owner.

Homeowner Vacancy Rate—This is the percentage relationship between the number of vacant units for sale and the total homeowner inventory. It is computed by dividing the number of vacant units for sale only by the sum of the owner-occupied units and the number of vacant units that are for sale only.

Rental Vacancy Rate—This is the percentage relationship of the number of vacant units for rent to the total rental inventory. It is computed by dividing the number of vacant units for rent by the sum of the renter-occupied units and the number of vacant units for rent.

Comparability—Data on vacancy status have been collected since 1940. For 1990, the category, ''seasonal/ recreational/ occasional use'' combined vacant units classified in 1980 as ''seasonal or migratory'' and ''held for occasional use.'' Also, in 1970 and 1980, housing characteristics were generally presented only for year-round units. In 1990, housing characteristics are shown for all housing units.

VALUE

The data on value (also referred to as ''price asked'' for vacant units) were obtained from questionnaire item H6, which was asked at housing units that were owned, being bought, or vacant for sale at the time of enumeration. Value is the respondent's estimate of how much the property (house and lot, mobile home and lot, or condominium unit) would sell for if it were for sale. If the house or mobile home is owned or being bought, but the land on which it sits is not, the respondent was asked to estimate the combined value of the house or mobile home and the land. For vacant units, value is the price asked for the property.

Value is tabulated separately for all owner-occupied and vacant-for-sale-only housing units, owner-occupied and vacant-for-sale mobile homes or trailers, and specified owner-occupied and specified vacant-for-sale-only housing units. Specified owner-occupied and specified vacant-for-sale-only housing units include only one-family houses on less than 10 acres without a business or medical office on the property. The data for ''specified'' units exclude mobile homes, houses with a business or medical office, houses on 10 or more acres, and housing units in multi-unit buildings.

Median and Quartile Value—The median divides the value distribution into two equal parts. Quartiles divide the value distribution into four equal parts. These measures are rounded to the nearest hundred dollars. (For more information on medians and quartiles, see the discussion under ''Derived Measures.'')

Aggregate Value—To calculate aggregate value, the amount assigned for the category ''Less than $10,000'' is $9,000. The amount assigned to the category ''$500,000 or more''

is $600,000. Mean value is rounded to the nearest hundred dollars. (For more information on aggregates and means, see the discussion under ''Derived Measures.'')

Comparability—In 1980, value was asked only at owner-occupied or vacant-for-sale one-family houses on less than 10 acres with no business or medical office on the property and at all owner-occupied or vacant-for-sale condominium housing units. Mobile homes were excluded. Value data were presented for specified owner-occupied housing units, specified vacant-for-sale-only housing units, and owner-occupied condominium housing units.

In 1990, the question was asked at all owner-occupied or vacant-for-sale-only housing units with no exclusions. Data presented for specified owner-occupied and specified vacant-for-sale-only housing units will include one-family condominium houses but not condominiums in multi-unit structures since condominium units are now identified only in long-form questionnaires.

For 1990, quartiles have been added because the range of values and rents in the United States has increased in recent years. Upper and lower quartiles can be used to note large value and rent differences among various geographic areas.

DERIVED MEASURES

Census data products include various derived measures such as medians, means, and percentages, as well as certain rates and ratios. Derived measures which round to less than 0.1 are not shown but indicated as zero. In printed reports, zero is indicated by showing a dash (–).

Interpolation

Interpolation is frequently used in calculating medians or quartiles based on interval data and in approximating standard errors from tables. Linear interpolation is used to estimate values of a function between two known values. ''Pareto interpolation'' is an alternative to linear interpolation. It is used by the Census Bureau in calculating median income within intervals wider than $2,500. In Pareto interpolation, the logarithm of the median is derived by interpolating between the logarithms of the upper and lower income limits of the median category.

Mean

This measure represents an arithmetic average of a set of values. It is derived by dividing the sum of a group of numerical items (or aggregate) by the total number of items. Aggregates are used in computing mean values. For example, mean family income is obtained by dividing the aggregate of all income reported by persons in families by the total number of families. (Additional information on means and aggregates is included in the separate explanations of many population and housing subjects.)

Median

This measure represents the middle value in a distribution. The median divides the total frequency into two equal parts: one-half of the cases fall below the median and one-half of the cases exceed the median. The median is computed on the basis of the distribution as tabulated, which is sometimes more detailed than the distribution shown in specific census publications and other data products.

In reports, if the median falls within the upper interval of an open-ended distribution, the median is shown as the initial value of the interval followed by a plus sign (+), or if within the lower interval, the median is shown as the upper value of the category followed by a minus sign (–). For summary tape files, if the median falls within the upper or lower interval, it is set to a specified value. (Additional information on medians is included in the separate explanations of many population and housing subjects.)

Percentages, Rates, and Ratios

These measures are frequently presented in census products and are used to compare two numbers or two sets of measurements. These comparisons are made in two ways: (1) subtraction which provides an absolute measure of the difference between two items and (2) the quotient of two numbers which provides a relative measure of difference.

Quartile

This measure divides a distribution into four equal parts. The first quartile (or lower quartile) is the value that defines the upper limit of the lowest one-quarter of the cases. The second quartile is the median. The third quartile (or upper quartile) defines the lower limit of the upper one-quarter of the cases in the distribution. The difference between the upper and lower quartiles is called the interquartile range. This interquartile range is less affected by wide variations than is the mean. Quartiles are presented for certain financial characteristics such as housing value and rent.

APPENDIX C.
Accuracy of the Data

CONTENTS

Confidentiality of the Data C–1
Editing of Unacceptable Data C–1
Sources of Error C–1

CONFIDENTIALITY OF THE DATA

To maintain confidentiality required by law (Title 13, United States Code), the Bureau of the Census applies a confidentiality edit to assure published data do not disclose information about specific individuals, households, and housing units. The result is that a small amount of uncertainty is introduced into some of the census characteristics to prevent identification of specific individuals, households, or housing units. The edit is controlled so that the counts of total persons, totals by race and American Indian tribe, Hispanic origin, and age 18 years and over are *not affected* by the confidentiality edit and are published as collected. In addition, total counts for housing units by tenure are not affected by this edit.

The confidentiality edit is conducted by selecting a sample of census households from the 100-percent data internal census files and interchanging its data with other households that have identical characteristics on a set of selected key variables but are in different geographic locations within the same State. To provide more protection for ''small areas,'' a higher sampling rate was used for these areas. The net result of this procedure is that the data user's ability to obtain census data, particularly for small areas and subpopulation groups, has been significantly enhanced.

EDITING OF UNACCEPTABLE DATA

The objective of the processing operation is to produce a set of data that describes the population as accurately and clearly as possible. To meet this objective, questionnaires were edited during field data collection operations for consistency, completeness, and acceptability. Questionnaires were also reviewed by census clerks for omissions, certain inconsistencies, and population coverage. For example, write-in entries such as ''Don't know'' or ''NA'' were considered unacceptable. For some district offices, the initial edit was automated; however, for the majority of the district offices, it was performed by clerks. As a result of this operation, a telephone or personal visit followup was made to obtain missing information. Potential coverage errors were included in the followup, as well as a sample of questionnaires with omissions or inconsistencies.

Subsequent to field operations, remaining incomplete or inconsistent information on the questionnaires was assigned using imputation procedures during the final automated edit of the collected data. Allocations, or computer assignments of acceptable codes in place of unacceptable entries or blanks, are needed most often when an entry for a given item is lacking or when the information reported for a person or housing unit on that item is inconsistent with other information for that same person or housing unit. As in previous censuses, the general procedure for changing unacceptable entries was to assign an entry for a person or housing unit that was consistent with entries for persons or housing units with similar characteristics. The assignment of acceptable codes in place of blanks or unacceptable entries enhances the usefulness of the data.

Another way in which corrections were made during the computer editing process was through substitution; that is, the assignment of a full set of characteristics for a person or housing unit. When there was an indication that a housing unit was occupied, but the questionnaire contained no information for the people within the household, or the occupants were not listed on the questionnaire, a previously accepted household was selected as a substitute, and the full set of characteristics for the substitute was duplicated. The assignment of the full set of housing characteristics occurred when there was no housing information available. If the housing unit was determined to be occupied, the housing characteristics were assigned from a previously processed occupied unit. If the housing unit was vacant, the housing characteristics were assigned from a previously processed vacant unit.

SOURCES OF ERROR

In any large-scale statistical operation, such as the 1990 decennial census, human- and machine-related errors occur. These errors are commonly referred to as nonsampling errors. Such errors include not enumerating every household or every person in the population, not obtaining all required information from the respondents, obtaining incorrect or inconsistent information, and recording information incorrectly. In addition, errors can occur during the field review of the enumerators' work, during clerical handling of the census questionnaires, or during the electronic processing of the questionnaires.

To reduce various types of nonsampling errors, a number of techniques were implemented during the planning, development of the mailing address list, data collection, and data processing activities. Quality assurance methods

were used throughout the data collection and processing phases of the census to improve the quality of the data. A reinterview program was designed to minimize the errors in the data collection phase for enumerator-filled questionnaires.

Several coverage improvement programs were implemented during the development of the census address list and census enumeration and processing to minimize undercoverage of the population and housing units. These programs were developed based on experience from the 1980 decennial census and results from the 1990 decennial census testing cycle. In developing and updating the census address list, the Census Bureau used a variety of specialized procedures in different parts of the country.

- For larger urban areas, the Census Bureau purchased and coded address lists, had the United States Postal Service (USPS) review and update this list, and conducted a dependent canvass and update operation. Prior to mailout, local officials were given the opportunity to examine block counts of address listings (local review) and identify possible errors, and the USPS conducted a final review.
- For small cities and suburban and selected rural parts of the country, the Census Bureau created the address list through a listing operation that occurred in 1988 and 1989. For the addresses listed in 1988, the USPS reviewed and updated this list, and the Census Bureau reconciled USPS corrections through a field check; prior to mailout, the USPS conducted a final review of these addresses, and local officials participated in reviewing block counts of address listings.

Coverage improvement programs continued during and after mailout. The Census Bureau (rather than the USPS) delivered census questionnaires in the rural and seasonal housing areas listed in 1989 and in inner-city public housing developments. Computer and clerical edits and telephone and personal visit followups contributed to improved coverage.

APPENDIX D.
Collection and Processing Procedures

CONTENTS

Data Collection Procedures ---------- D–2
Enumeration and Residence Rules ---------- D–1
Processing Procedures ---------- D–4

ENUMERATION AND RESIDENCE RULES

In accordance with census practice dating back to the first United States census in 1790, each person was to be enumerated as an inhabitant of his or her ''usual residence'' in the 1990 census. Usual residence is the place where the person lives and sleeps most of the time or considers to be his or her usual residence. This place is not necessarily the same as the person's legal residence or voting residence. In the vast majority of cases, however, the use of these different bases of classification would produce substantially the same statistics, although there might be appreciable differences for a few areas.

The implementation of this practice has resulted in the establishment of rules for certain categories of persons whose usual place of residence is not immediately apparent. Furthermore, this practice means that persons were not always counted as residents of the place where they happened to be staying on Census Day (April 1, 1990).

Enumeration Rules

Each person whose usual residence was in the United States was to be included in the census, without regard to the person's legal status or citizenship. In a departure from earlier censuses, foreign diplomatic personnel participated voluntarily in the census, regardless of their residence on or off the premises of an embassy. As in previous censuses, persons in the United States specifically excluded from the census were foreign travelers who had not established a residence.

Americans with a usual residence outside the United States were not enumerated in the 1990 census. United States military and Federal civilian employees, and their dependents overseas, are included in the population counts for States for purposes of Congressional apportionment, but are excluded from all other tabulations for States and their subdivisions. The counts of United States military and Federal civilian employees, and their dependents, were obtained from administrative records maintained by Federal departments and agencies. Other Americans living overseas, such as employees of international agencies and private businesses and students, were not enumerated, nor were their counts obtained from administrative sources. On the other hand, Americans temporarily overseas were to be enumerated at their usual residence in the United States.

Residence Rules

Each person included in the census was to be counted at his or her usual residence—the place where he or she lives and sleeps most of the time or the place where the person considers to be his or her usual home. If a person had no usual residence, the person was to be counted where he or she was staying on April 1, 1990.

Persons temporarily away from their usual residence, whether in the United States or overseas, on a vacation or on a business trip, were counted at their usual residence. Persons who occupied more than one residence during the year were counted at the one they considered to be their usual residence. Persons who moved on or near Census Day were counted at the place they considered to be their usual residence.

Persons in the Armed Forces—Members of the Armed Forces were counted as residents of the area in which the installation was located, either on the installation or in the surrounding community. Family members of Armed Forces personnel were counted where they were living on Census Day (for example, with the Armed Forces person or at another location).

Each Navy ship not deployed to the 6th or 7th Fleet was attributed to the municipality that the Department of the Navy designated as its homeport. If the homeport included more than one municipality, ships berthed there on Census Day were assigned by the Bureau of the Census to the municipality in which the land immediately adjacent to the dock or pier was actually located. Ships attributed to the homeport, but not physically present and not deployed to the 6th or 7th Fleet, were assigned to the municipality named on the Department of the Navy's homeport list. These rules also apply to Coast Guard vessels.

Personnel assigned to each Navy and Coast Guard ship were given the opportunity to report a residence off the ship. Those who did report an off-ship residence in the communities surrounding the homeport were counted there; those who did not were counted as residents of the ship. Personnel on Navy ships deployed to the 6th or 7th Fleet on Census Day were considered to be part of the overseas population.

Persons on Maritime Ships—Persons aboard maritime ships who reported an off-ship residence were counted at that residence. Those who did not were counted as residents of the ship, and were attributed as follows:

1. The port where the ship was docked on Census Day, if that port was in the United States or its territories.
2. The port of departure if the ship was at sea, provided the port was in the United States or its territories.
3. The port of destination in the United States or its territories, if the port of departure of a ship at sea was a foreign port.
4. The overseas population if the ship was docked at a foreign port or at sea between foreign ports. (These persons were not included in the overseas population for apportionment purposes.)

Persons Away at School—College students were counted as residents of the area in which they were living while attending college, as they have been since the 1950 census. Children in boarding schools below the college level were counted at their parental home.

Persons in Institutions—Persons under formally authorized, supervised care or custody, such as in Federal or State prisons; local jails; Federal detention centers; juvenile institutions; nursing, convalescent, and rest homes for the aged and dependent; or homes, schools, hospitals, or wards for the physically handicapped, mentally retarded, or mentally ill, were counted at these places.

Persons Away From Their Usual Residence on Census Day—Migrant agricultural workers who did not report a usual residence elsewhere were counted as residents of the place where they were on Census Day. Persons in worker camps who did not report a usual residence elsewhere were counted as residents of the camp where they were on Census Day.

In some parts of the country, natural disasters displaced significant numbers of households from their usual place of residence. If these persons reported a destroyed or damaged residence as their usual residence, they were counted at that location.

Persons away from their usual residence were counted by means of interviews with other members of their families, resident managers, or neighbors.

DATA COLLECTION PROCEDURES

The 1990 census was conducted primarily through self-enumeration. The questionnaire packet included general information about the 1990 census and an instruction guide explaining how to complete the questionnaire. Spanish-language questionnaires and instruction guides were available on request. Instruction guides also were available in 32 other languages.

Enumeration of Housing Units

Each housing unit in the country received one of two versions of the census questionnaire:

1. A short-form questionnaire that contained a limited number of basic population and housing questions; these questions were asked of all persons and housing units and are often referred to as 100-percent questions.
2. A long-form questionnaire that contained the 100-percent items and a number of additional questions; a sampling procedure was used to determine those housing units that were to receive the long-form questionnaire.

Three sampling rates were employed. For slightly more than one-half of the country, one in every six housing units (about 17 percent) received the long-form or sample questionnaire. In functioning local governmental units (counties and incorporated places, and in some parts of the country, towns and townships) estimated to have fewer than 2,500 inhabitants, every other housing unit (50 percent) received the sample questionnaire in order to enhance the reliability of the sample data for these small areas. For census tracts and block numbering areas having more than 2,000 housing units in the Census Bureau's address files, one in every eight housing units (about 13 percent) received a sample questionnaire, providing reliable statistics for these areas while permitting the Census Bureau to stay within a limit of 17.7 million sample questionnaires, or a one-in-six sample, nationwide.

The mail-out/ mail-back procedure was used mainly in cities, suburban areas, towns, and rural areas where mailing addresses consisted of a house number and street name. In these areas, the Census Bureau developed mailing lists that included about 88.4 million addresses. The questionnaires were delivered through the mail and respondents were to return them by mail. Census questionnaires were delivered 1 week before Census Day (April 1, 1990)

The update/ leave/ mail-back method was used mainly in densely populated rural areas where it was difficult to develop mailing lists because mailing addresses did *not* use house number and street name. The Census Bureau compiled lists of housing units in advance of the census. Enumerators delivered the questionnaires, asked respondents to return them by mail, and added housing units not on the mailing lists. This method was used mainly in the South and Midwest, and also included some high-rise, low-income urban areas. A variation of this method was used in urban areas having large numbers of boarded-up buildings. About 11 million housing units were enumerated using this method.

The list/ enumerate method (formerly called conventional or door-to-door enumeration) was used mainly in very remote and sparsely-settled areas. The United States

Postal Service delivered unaddressed short-form questionnaires before Census Day. Starting a week before Census Day, enumerators canvassed these areas, checked that all housing units received a questionnaire, created a list of all housing units, completed long-form questionnaires, and picked up the completed short-form questionnaires. This method was used mainly in the West and Northeast to enumerate an estimated 6.5 million housing units.

Followup

Nonresponse Followup—In areas where respondents were to mail back their questionnaires, an enumerator visited each address from which a questionnaire was not received.

Coverage and Edit-Failure Followup—In the mail-back areas, some households returned a questionnaire that did not meet specific quality standards because of incomplete or inconsistent information, or the respondent had indicated difficulty in deciding who was to be listed on the questionnaire. These households were contacted by telephone or by personal visit to obtain the missing information or to clarify who was to be enumerated in the household. In areas where an enumerator picked up the questionnaires, the enumerator checked the respondent-filled questionnaire for completeness and consistency.

Special Enumeration Procedures

Special procedures and questionnaires were used for the enumeration of persons in group quarters, such as college dormitories, nursing homes, prisons, military barracks, and ships. The questionnaires (Individual Census Reports, Military Census Reports, and Shipboard Census Reports) included the 100-percent population questions but did not include any housing questions. In all group quarters, all persons were asked the basic population questions; in most group quarters, additional questions were asked of a sample (one-in-six) of persons.

Shelter and Street Night (S-Night)

The Census Bureau collected data for various components of the homeless population at different stages in the 1990 census. ''Shelter and Street Night'' (S-Night) was a special census operation to count the population in four types of locations where homeless people are found. On the evening of March 20, 1990, and during the early morning hours of March 21, 1990, enumerators counted persons in pre-identified locations:

1. Emergency shelters for the homeless population (public and private; permanent and temporary).
2. Shelters with temporary lodging for runaway youths.
3. Shelters for abused women and their children.
4. Open locations in streets or other places not intended for habitation.

Emergency shelters include all hotels and motels costing $12 or less (excluding taxes) per night regardless of whether persons living there considered themselves to be homeless, hotels and motels (regardless of cost) used entirely to shelter homeless persons, and pre-identified rooms in hotels and motels used for homeless persons and families. Enumeration in shelters usually occurred from 6 p.m. to midnight; street enumeration, from 2 a.m. to 4 a.m.; abandoned and boarded-up buildings from 4 a.m. to 8 a.m.; and shelters for abused women, from 6 p.m. on March 20 to noon on March 21.

Other components, which some consider as part of the homeless population, were enumerated as part of regular census operations. These include persons doubled up with other families, as well as persons with no other usual home living in transient sites, such as commercial campgrounds, maternity homes for unwed mothers, and drug/ alcohol abuse detoxification centers. In institutions, such as local jails and mental hospitals, the Census Bureau does not know who has a usual home elsewhere; therefore, even though some are literally homeless, these persons cannot be identified separately as a component of the homeless population.

There is no generally agreed-upon definition of ''the homeless,'' and there are limitations in the census count that prevent obtaining a total count of the homeless population under any definition. As such, the Census Bureau does not have a definition and will not provide a total count of ''the homeless.'' Rather, the Census Bureau will provide counts and characteristics of persons found at the time of the census in *selected* types of living arrangements. These selected components can be used as building blocks to construct a count of homeless persons appropriate to particular purposes as long as the data limitations are taken into account.

In preparation for ''Shelter-and-Street-Night'' enumeration, the regional census centers (RCC's) mailed a certified letter (Form D-33 (L)) to the highest elected official of each active functioning government of the United States (more than 39,000) requesting them to identify:

1. All shelters with sleeping facilities (permanent and temporary, such as church basements, armories, public buildings, and so forth, that could be open on March 20).
2. Hotels and motels used to house homeless persons and families.
3. A list of outdoor locations where homeless persons tend to be at night.
4. Places such as bus or train stations, subway stations, airports, hospital emergency rooms, and so forth, where homeless persons seek shelter at night.

5. The specific addresses of abandoned or boarded-up buildings where homeless persons were thought to stay at night.

The letter from the RCC's to the governmental units emphasized the importance of listing night-time congregating sites. The list of shelters was expanded using information from administrative records and informed local sources. The street sites were limited to the list provided by the jurisdictions. All governmental units were eligible for ''Shelter and Street Night.'' For cities with 50,000 or more persons, the Census Bureau took additional steps to update the list of shelter and street locations if the local jurisdiction did not respond to the certified letter. Smaller cities and rural areas participated if the local jurisdiction provided the Census Bureau a list of shelters or open public places to visit or if shelters were identified through our inventory development, local knowledge update, or during the Special Place Prelist operation.

The Census Bureau encouraged persons familiar with homeless persons and the homeless themselves to apply as enumerators. This recruiting effort was particularly successful in larger cities.

For shelters, both long- and short-form Individual Census Reports (ICR's) were distributed. For street enumeration, only short-form ICR's were used. Persons in shelters and at street locations were asked the basic population questions. Additional questions about social and economic characteristics were asked of a sample of persons in shelters only.

Enumerators were instructed *not* to ask who was homeless; rather, they were told to count all persons (including children) staying overnight at the shelters, and everyone they saw on the street except the police, other persons in uniform, and persons engaged in employment or obvious money-making activities other than begging and panhandling.

At both shelter and street sites, persons found sleeping were not awakened to answer questions. Rather, the enumerator answered the sex and race questions by observation and estimated the person's age to the best of his or her ability. In shelters, administrative records and information from the shelter operator were used, when available, for persons who were already asleep.

Less than 1 percent of shelters refused to participate in the census count at first. By the end of the census period, most of those eventually cooperated and the number of refusals had been reduced to a few. For the final refusals, head counts and population characteristics were obtained by enumerators standing outside such shelters and counting people as they left in the morning.

The ''street'' count was restricted to persons who were visible when the enumerator came to the open, public locations that had been identified by local jurisdictions. Homeless persons who were well hidden, moving about, or in locations other than those identified by the local governments were likely missed. The number missed will never be known and there is no basis to make an estimate of the number missed from census data. The count of persons in open, public places was affected by many factors, including the extra efforts made to encourage people to go to shelters for ''Shelter and Street Night,'' the weather (which was unusually cold in many parts of the country), the presence of the media, and distrust of the census. Expectations of the number of homeless persons on the street cannot be based on the number seen during the day because the night-time situation is normally very different as more homeless persons are in shelters or very well hidden.

For both ''Shelter-and-Street-Night'' locations, the Census Bureau assumed that the usual home of those enumerated was in the block where they were found (shelter or street).

The ''Shelter-and-Street-Night'' operation replaced and expanded the 1980 Mission Night (M-Night) and Casual Count operations. These two operations were aimed at counting the population who reported having no usual residence. M-Night was conducted a week after Census Day, in April 1980. Enumerators visited hotels, motels, and similar places costing $4 or less each night; missions, flophouses, local jails and similar places at which the average length of stay was 30 days or less; and nonshelter locations, such as bus depots, train stations, and all night movie theaters. Questions were asked of everyone, regardless of age. Enumerators conducted M-Night up to midnight on April 8, 1980, and returned the next morning to collect any forms completed after midnight.

The Casual Count operation was conducted in May 1980 at additional nonshelter locations, such as street corners, pool halls, welfare and employment offices. This operation lasted for approximately 2 weeks. Casual Count was conducted during the day only in selected large central cities. Only persons who appeared to be at least 15 years of age were asked if they had been previously enumerated. Casual Count was actually a coverage-improvement operation. It was not specifically an operation to count homeless persons living in the streets. Persons were excluded if they said they had a usual home outside the city because it was not cost effective to check through individual questionnaires in another city to try to find the person.

PROCESSING PROCEDURES

Respondents returned many census questionnaires by mail to 1 of over 344 census district offices or to one of six processing offices. In these offices, the questionnaires were ''checked in'' and edited for completeness and consistency of the responses. After this initial processing had been performed, all questionnaires were sent to the processing offices.

In the processing offices, the household questionnaires were microfilmed and processed by the Film Optical Sensing Device for Input to Computers (FOSDIC). For most items on the questionnaire, the information supplied

by the respondent was indicated by filling circles in predesignated positions. FOSDIC electronically ''read'' these filled circles from the microfilm copy of the questionnaire and transferred the information to computer tape. The computer tape did not include individual names, addresses, or handwritten responses.

The data processing was performed in several stages. All questionnaires were microfilmed, ''read'' by FOSDIC, and transferred to computer disk. Selected written entries in the race question on both the short and long forms were keyed from the microfilm and coded using the data base developed from the 1980 census and subsequent content and operational tests. Keying of other written entries on the long forms occurred in the seven processing offices.

The information (for example, income dollar amounts or homeowner shelter costs) on these keyed files was merged with the FOSDIC data or processed further through one of three automated coding programs. The codes for industry, occupation, place-of-birth, migration, place-of-work, ancestry, language, relationship, race, and Hispanic origin were merged with the FOSDIC data for editing, weighting, and tabulating operations at Census Bureau headquarters. All responses to the questions on Individual Census Reports (ICR's), Military Census Reports (MCR's), and Shipboard Census Reports (SCR's) were keyed, not processed by microfilm or FOSDIC.

APPENDIX E.
Facsimiles of Respondent Instructions and Questionnaire Pages

Your Guide for the

1990 U.S. Census Form

This guide gives helpful information on filling out your census form. If you need more help, call the local U.S. census office. **The telephone number is on the cover of the questionnaire.** After you have filled out your form, please return it in the **envelope** we have provided.

On the inside	Page
How to fill out your census form	**2**
Example	**2**
Your answers are confidential	**2**
Instructions for the census questions	**3–5**
What the census is about	**5**
Why the census asks certain questions	**5**

CENSUS '90

U.S. DEPARTMENT OF COMMERCE
BUREAU OF THE CENSUS

D-3

How to Fill Out Your Census Form

Please use a black lead pencil only. Black lead pencil is better to use than ballpoint or other pens. Most questions ask you to fill in the circle, or to print the information. See **Example** below.

Make sure you print answers for everyone in this household. If someone in the household, such as a roomer or boarder, does not want to give you all the information for the form, print at least the person's name and answer questions 2 and 3. A census taker will call to get the other information directly from the person.

There may be a question you cannot answer exactly. For example, you might not know the age of an elderly person or the price for which your house would sell. Ask someone else in your household; if no one knows, give your best estimate.

Instructions for individual questions begin on page 3 of this guide. They will help you to understand the questions and answer them correctly.

If you have a question about filling out the census form or need assistance, call the local U.S. census office. **The telephone number is given on the cover of the questionnaire.**

If you do not mail back your census form, a census taker will be sent out to assist you. But it saves time and your taxpayer dollars if you fill out the form yourself and mail it back.

Example

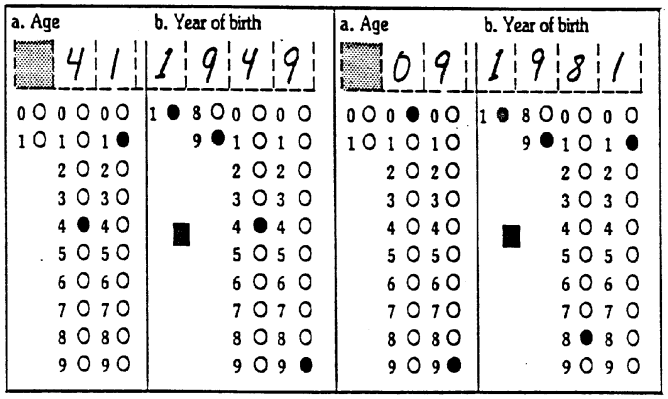

Your Answers Are Confidential

The law authorizing the census (Title 13, U.S. Code) also provides that your answers are confidential. No one except census workers may see your completed form and they can be fined and/or imprisoned for any disclosure of your answers. Only after 72 years can your individual census form become available to other government agencies (whether federal, state, county, or local). Until then, no other person or business can see your individual report.

The same law that protects the confidentiality of your answers requires that you provide the information asked in this census to the best of your knowledge.

Information collected from the decennial census is used for a variety of statistical purposes. Census information is used to find out where funding is most needed for schools, health centers, highways, and other services. Census results are used by members of public and private groups--including community organizations--and by businesses and industries, as well as by agencies at all levels of government.

Instructions for Questions 1a through 7

1a. List everyone who lives at this address in question 1a. If you are not sure if you should list a person, see the rules on page 1 of the census form. If you are still not sure, answer as best you can and fill in "Yes" for question H1a or H1b, as appropriate.

If there are more than seven people in your household, please list all the persons in question 1a, complete the form for seven people, and mail it back in the enclosed envelope. A census taker will call to obtain the information for the additional persons.

b. If everyone listed in question 1a usually lives at another address(es), print the address(es) in 1b.

2. Fill one circle to show how each person is related to the person in column 1.

If **Other relative** of the person in column 1, print the exact relationship such as son-in-law, daughter-in-law, grandparent, nephew, niece, mother-in-law, father-in-law, cousin, and so on.

If the **Stepson/stepdaughter** of the person in column 1 also has been legally adopted by the person in column 1, mark **Stepson/stepdaughter** but do not mark **Natural-born or adopted son/daughter**. In other words, **Stepson/stepdaughter** takes precedence over **Adopted son/daughter.**

4. Fill ONE circle for the race each person considers himself/herself to be.

If you fill the **Indian (Amer.)** circle, print the name of the tribe or tribes in which the person is enrolled. If the person is not enrolled in a tribe, print the name of the principal tribe(s).

If you fill the **Other API** circle [under **Asian or Pacific Islander (API)**], **only** print the name of the group to which the person belongs. For example, the **Other API** category includes persons who identify as Burmese, Fijian, Hmong, Indonesian, Laotian, Bangladeshi, Pakistani, Tongan, Thai, Cambodian, Sri Lankan, and so on.

If you fill the **Other race** circle, be sure to print the name of the race.

If the person considers himself/herself to be **White, Black or Negro, Eskimo or Aleut, fill one circle only. Please do not print the race in the boxes.**

The **Black or Negro** category also includes persons who identify as African-American, Afro-American, Haitian, Jamaican, West Indian, Nigerian, and so on.

All persons, regardless of citizenship status, should answer this question.

5. Print age at last birthday in the space provided (print "00" for babies less than 1 year old). Fill in the matching circle below each box. Also, print year of birth in the space provided. Then fill in the matching circle below each box. For an illustration of how to complete question 5, see the **Example** on page 2 of this guide.

6. If the person's only marriage was annulled, mark **Never married**.

7. A person is of Spanish/Hispanic origin if the person's origin (ancestry) is Mexican, Mexican-Am., Chicano, Puerto Rican, Cuban, Argentinean, Colombian, Costa Rican, Dominican, Ecuadoran, Guatemalan, Honduran, Nicaraguan, Peruvian, Salvadoran, from other Spanish-speaking countries of the Caribbean or Central or South America, or from Spain.

If you fill the **Yes, other Spanish/Hispanic** circle, print one group.

A person who is not of Spanish/Hispanic origin should answer this question by filling the **No (not Spanish/Hispanic)** circle. Note that the term **"Mexican-Am."** refers only to persons of Mexican origin or ancestry.

All persons, regardless of citizenship status, should answer this question.

Instructions for Questions H1a through H6

H1a. Refer to the list of persons you entered in question 1a on page 1. If you left anyone out of your list because you were not sure if the person(s) should be listed, answer question H1a as **Yes**. Then enter the name(s) and reason(s) why you did not list the person(s) on the lines provided. Otherwise, answer question H1a as **No**.

b. If you included anyone on your list even though you were not sure that you should list the person(s), answer question H1b as **Yes**. Then enter the name(s) and reason(s) why you listed the person(s) on the lines provided. Otherwise, answer question H1b as **No**.

H2. Fill only one circle.

Count all occupied and vacant apartments in the house or building. Do not count stores or office space.

Detached means there is open space on all sides, or the house is joined only to a shed or garage. *Attached* means that the house is joined to another house or building by at least one wall that goes from ground to roof. An example of **A one-family house attached to one or more houses** is a house in a row of houses attached to one another.

A mobile home or trailer that has had one or more rooms added or built onto it should be counted as a *one-family detached house;* a porch or shed is not considered a room.

H3. Count only whole rooms in your house, apartment, or mobile home used for living purposes, such as living rooms, dining rooms, kitchens, bedrooms, finished recreation rooms, family rooms, etc. Do not count bathrooms, kitchenettes, strip or pullman kitchens, utility rooms, foyers, halls, half-rooms, porches, balconies, unfinished attics, unfinished basements, or other unfinished space used for storage.

H4. Housing is owned if the owner or co-owner lives in it. Mark **Owned by you or someone in this household with a mortgage or loan** if the house, apartment, or mobile home is mortgaged or there is a contract to purchase. Mark **Owned by you or someone in this household free and clear (without a mortgage)** if there is no mortgage or other debt. If the house, apartment, or mobile home is owned but the land is rented, mark this question to show the status of the house, apartment, or mobile home.

Mark **Rented for cash rent** if any money rent is paid, even if the rent is paid by persons who are not members of your household, or by a federal, state, or local government agency.

Mark **Occupied without payment of cash rent** if the unit is **not** owned or being bought by the occupants and if money rent is **not** paid or contracted. The unit may be owned by friends or relatives who live elsewhere and who allow occupancy without charge. A house or apartment may be provided as part of wages or salary. Examples are: caretaker's or janitor's house or apartment; parsonages; tenant farmer or sharecropper houses for which the occupants do not pay cash rent; or military housing.

H5a. Answer H5a and H5b if you live in a one-family house or mobile home; include only land which you own or rent.

b. A business is easily recognized from the outside; for example, a grocery store or barber shop. A medical office is a doctor's or dentist's office regularly visited by patients.

H6. If this is a house, include the value of the house, the land it is on, and any other structures on the same property. If the house is owned but the land is rented, estimate the combined value of the house and the land. If this is a condominium unit, estimate the value for your house or apartment including your share of the common elements. If this is a mobile home, include the value of the mobile home and the value of the land. If you rent the land, estimate the value of the rented land and add it to the value of the mobile home.

Instructions for Questions H7a and H7b

H7a. Report the rent agreed to or contracted for, even if the rent for your house, apartment, or mobile home is unpaid or paid by someone else.

If rent is paid:	Multiply rent by:	If rent is paid:	Divide rent by:
By the day	30	4 times a year	3
By the week	4	2 times a year	6
Every other week	2	Once a year	12

b. Answer **Yes** if meals are included in the monthly rent payment, or you must contract for meals or a meal plan in order to live in this building.

What the Census Is About – Some Questions and Answers

Why are we taking a census?

The most important reason for taking a decennial census is to determine how many representatives each state will have in Congress.

What does the Census Bureau do with the information you provide?

The individual information collected in the census is grouped together into statistical totals. Information such as the number of persons in a given area, their ages, educational background, the characteristics of their housing, etc., enable government, business, and industry to plan more effectively.

How long have we been taking the census?

The first census was taken in 1790 in accordance with the requirement in the first article of the constitution. A census has been taken every 10 years since. The 1990 Decennial Census marks the 200th anniversary of the census.

How are you being counted?

Census forms are delivered to all households a few days before census day. Households are requested to fill out the form and mail it back to the census office.

Why the Census Asks Certain Questions

Here are a few reasons for asking some of the questions.

It is as important to get information about people and their houses as it is to count them.

Name? Names help make sure that everyone in a household is counted, but that no one is counted twice.

Value or rent? Government and planning agencies use answers to these questions in combination with other information to develop housing programs to meet the needs of people at different economic levels.

CENSUS '90

OFFICIAL 1990 U.S. CENSUS FORM

Thank you for taking time to complete and return this census questionnaire. It's important to you, your community, and the Nation.

The law requires answers but guarantees privacy.

By law (Title 13, U.S. Code), you're required to answer the census questions to the best of your knowledge. However, the same law guarantees that your census form remains confidential. For 72 years--or until the year 2062--only Census Bureau employees can see your form. No one else--no other government body, no police department, no court system or welfare agency--is permitted to see this confidential information under any circumstances.

How to get started--and get help.

Start by listing on the next page the names of all the people who live in your home. Please answer all questions with a black lead pencil. You'll find detailed instructions for answering the census in the enclosed guide. If you need additional help, call the toll-free telephone number to the left, near your address.

Please answer and return your form promptly.

Complete your form and return it by April 1, 1990 in the postage-paid envelope provided. Avoid the inconvenience of having a census taker visit your home.

Again, thank you for answering the 1990 Census.
Remember: Return the completed form by April 1, 1990.

Para personas de habla hispana –
(For Spanish-speaking persons)

Si usted desea un cuestionario del censo en español, llame sin cargo alguno al siguiente número: **1-800-CUENTAN**
(o sea 1-800-283-6826)

U.S. Department of Commerce
BUREAU OF THE CENSUS

FORM **D-1**

OMB No. 0607-0628
Approval Expires 07/31/91

Page 1

The 1990 census must count every person at his or her "usual residence." This means the place where the person lives and sleeps most of the time.

1a. List on the numbered lines below the name of each person living here on Sunday, April 1, including all persons staying here who have no other home. If EVERYONE at this address is staying here temporarily and usually lives somewhere else, follow the instructions given in question 1b below.

Include	Do NOT include
• Everyone who usually lives here such as family members, housemates and roommates, foster children, roomers, boarders, and live-in employees	• Persons who usually live somewhere else
• Persons who are temporarily away on a business trip, on vacation, or in a general hospital	• Persons who are away in an institution such as a prison, mental hospital, or a nursing home
• College students who stay here while attending college	• College students who live somewhere else while attending college
• Persons in the Armed Forces who live here	• Persons in the Armed Forces who live somewhere else
• Newborn babies still in the hospital	
• Children in boarding schools below the college level	
• Persons who stay here most of the week while working even if they have a home somewhere else	• Persons who stay somewhere else most of the week while working
• Persons with no other home who are staying here on April 1	

Print last name, first name, and middle initial for each person. Begin on line 1 with the household member (or one of the household members) in whose name this house or apartment is owned, being bought, or rented. If there is no such person, start on line 1 with any adult household member.

	LAST	FIRST	INITIAL		LAST	FIRST	INITIAL
1				7			
2				8			
3				9			
4				10			
5				11			
6				12			

1b. If EVERYONE is staying here only temporarily and usually lives somewhere else, list the name of each person on the numbered lines above, fill this circle ⟶ ○ and print their usual address below. DO NOT PRINT THE ADDRESS LISTED ON THE FRONT COVER.

House number | Street or road/Rural route and box number | Apartment number

City | State | ZIP Code

County or foreign country | Names of nearest intersecting streets or roads

NOW PLEASE OPEN THE FLAP TO PAGE 2 AND ANSWER ALL QUESTIONS FOR THE FIRST 7 PEOPLE LISTED. USE A BLACK LEAD PENCIL ONLY.

PLEASE ALSO ANSWER HOUSING QUESTIONS ON PAGE 3 →

Please fill one column for each person listed in Question 1a on page 1.	PERSON 1	PERSON 2
	Last name First name / Middle initial	Last name First name / Middle initial
2. How is this person related to PERSON 1? Fill ONE circle for each person. If **Other relative** of person in column 1, fill circle and print exact relationship, such as mother-in-law, grandparent, son-in-law, niece, cousin, and so on.	START in this column with the household member (or one of the members) in whose name the home is owned, being bought, or rented. If there is no such person, start in this column with any adult household member.	If a RELATIVE of Person 1: ○ Husband/wife ○ Brother/sister ○ Natural-born or adopted son/daughter ○ Father/mother ○ Grandchild ○ Other relative ○ Stepson/ stepdaughter If NOT RELATED to Person 1: ○ Roomer, boarder, or foster child ○ Unmarried partner ○ Housemate, roommate ○ Other nonrelative
3. Sex Fill ONE circle for each person.	○ Male ○ Female	○ Male ○ Female
4. Race Fill ONE circle for the race that the person considers himself/herself to be. If **Indian (Amer.)**, print the name of the enrolled or principal tribe. → If **Other Asian or Pacific Islander (API)**, print one group, for example: Hmong, Fijian, Laotian, Thai, Tongan, Pakistani, Cambodian, and so on. → If **Other race**, print race. →	○ White ○ Black or Negro ○ Indian (Amer.) (Print the name of the enrolled or principal tribe.) ○ Eskimo ○ Aleut Asian or Pacific Islander (API) ○ Chinese ○ Japanese ○ Filipino ○ Asian Indian ○ Hawaiian ○ Samoan ○ Korean ○ Guamanian ○ Vietnamese ○ Other API ○ Other race (Print race)	○ White ○ Black or Negro ○ Indian (Amer.) (Print the name of the enrolled or principal tribe.) ○ Eskimo ○ Aleut Asian or Pacific Islander (API) ○ Chinese ○ Japanese ○ Filipino ○ Asian Indian ○ Hawaiian ○ Samoan ○ Korean ○ Guamanian ○ Vietnamese ○ Other API ○ Other race (Print race)
5. Age and year of birth **a.** Print each person's age at last birthday. Fill in the matching circle below each box. **b.** Print each person's year of birth and fill the matching circle below each box.	a. Age: 0 ○ 0 ○ 0 ○ / 1 ○ 1 ○ 1 ○ / 2 ○ 2 ○ / 3 ○ 3 ○ / 4 ○ 4 ○ / 5 ○ 5 ○ / 6 ○ 6 ○ / 7 ○ 7 ○ / 8 ○ 8 ○ / 9 ○ 9 ○ b. Year of birth: 1 / 1 ● 8 ○ 0 ○ 0 ○ / 9 ○ 1 ○ 1 ○ / 2 ○ 2 ○ / 3 ○ 3 ○ / 4 ○ 4 ○ / 5 ○ 5 ○ / 6 ○ 6 ○ / 7 ○ 7 ○ / 8 ○ 8 ○ / 9 ○ 9 ○	a. Age: 0 ○ 0 ○ 0 ○ / 1 ○ 1 ○ 1 ○ / 2 ○ 2 ○ / 3 ○ 3 ○ / 4 ○ 4 ○ / 5 ○ 5 ○ / 6 ○ 6 ○ / 7 ○ 7 ○ / 8 ○ 8 ○ / 9 ○ 9 ○ b. Year of birth: 1 / 1 ● 8 ○ 0 ○ 0 ○ / 9 ○ 1 ○ 1 ○ / 2 ○ 2 ○ / 3 ○ 3 ○ / 4 ○ 4 ○ / 5 ○ 5 ○ / 6 ○ 6 ○ / 7 ○ 7 ○ / 8 ○ 8 ○ / 9 ○ 9 ○
6. Marital status Fill ONE circle for each person.	○ Now married ○ Separated ○ Widowed ○ Never married ○ Divorced	○ Now married ○ Separated ○ Widowed ○ Never married ○ Divorced
7. Is this person of Spanish/Hispanic origin? Fill ONE circle for each person. If **Yes, other Spanish/Hispanic**, print one group. →	○ No (not Spanish/Hispanic) ○ Yes, Mexican, Mexican-Am., Chicano ○ Yes, Puerto Rican ○ Yes, Cuban ○ Yes, other Spanish/Hispanic (Print one group, for example: Argentinean, Colombian, Dominican, Nicaraguan, Salvadoran, Spaniard, and so on.)	○ No (not Spanish/Hispanic) ○ Yes, Mexican, Mexican-Am., Chicano ○ Yes, Puerto Rican ○ Yes, Cuban ○ Yes, other Spanish/Hispanic (Print one group, for example: Argentinean, Colombian, Dominican, Nicaraguan, Salvadoran, Spaniard, and so on.)
FOR CENSUS USE →	○ ○	○ ○

PERSON 7

Last name

First name — Middle initial

If a RELATIVE of Person 1:

- ○ Husband/wife
- ○ Natural-born or adopted son/daughter
- ○ Stepson/ stepdaughter
- ○ Brother/sister
- ○ Father/mother
- ○ Grandchild
- ○ Other relative

If NOT RELATED to Person 1:

- ○ Roomer, boarder, or foster child
- ○ Housemate, roommate
- ○ Unmarried partner
- ○ Other nonrelative

- ○ Male
- ○ Female

- ○ White
- ○ Black or Negro
- ○ Indian (Amer.) (Print the name of the enrolled or principal tribe.)
- ○ Eskimo
- ○ Aleut

Asian or Pacific Islander (API)

- ○ Chinese
- ○ Filipino
- ○ Hawaiian
- ○ Korean
- ○ Vietnamese
- ○ Japanese
- ○ Asian Indian
- ○ Samoan
- ○ Guamanian
- ○ Other API

- ○ Other race (Print race)

a. Age — b. Year of birth

- ○ Now married
- ○ Widowed
- ○ Divorced
- ○ Separated
- ○ Never married

- ○ No (not Spanish/Hispanic)
- ○ Yes, Mexican, Mexican-Am., Chicano
- ○ Yes, Puerto Rican
- ○ Yes, Cuban
- ○ Yes, other Spanish/Hispanic (Print one group, for example: Argentinean, Colombian, Dominican, Nicaraguan, Salvadoran, Spaniard, and so on.)

NOW PLEASE ANSWER QUESTIONS H1a—H7b FOR YOUR HOUSEHOLD

H1a. Did you leave anyone out of your list of persons for Question 1a on page 1 because you were not sure if the person should be listed — for example, someone temporarily away on a business trip or vacation, a newborn baby still in the hospital, or a person who stays here once in a while and has no other home?

- ○ Yes, please print the name(s) and reason(s).
- ○ No

b. Did you include anyone in your list of persons for Question 1a on page 1 even though you were not sure that the person should be listed — for example, a visitor who is staying here temporarily or a person who usually lives somewhere else?

- ○ Yes, please print the name(s) and reason(s).
- ○ No

H2. Which best describes this building? Include all apartments, flats, etc., even if vacant.

- ○ A mobile home or trailer
- ○ A one-family house detached from any other house
- ○ A one-family house attached to one or more houses
- ○ A building with 2 apartments
- ○ A building with 3 or 4 apartments
- ○ A building with 5 to 9 apartments
- ○ A building with 10 to 19 apartments
- ○ A building with 20 to 49 apartments
- ○ A building with 50 or more apartments
- ○ Other

H3. How many rooms do you have in this house or apartment? Do NOT count bathrooms, porches, balconies, foyers, halls, or half-rooms.

- ○ 1 room
- ○ 2 rooms
- ○ 3 rooms
- ○ 4 rooms
- ○ 5 rooms
- ○ 6 rooms
- ○ 7 rooms
- ○ 8 rooms
- ○ 9 or more rooms

H4. Is this house or apartment —

- ○ Owned by you or someone in this household with a mortgage or loan?
- ○ Owned by you or someone in this household free and clear (without a mortgage)?
- ○ Rented for cash rent?
- ○ Occupied without payment of cash rent?

If this is a ONE-FAMILY HOUSE —

H5a. Is this house on ten or more acres?

- ○ Yes
- ○ No

b. Is there a business (such as a store or barber shop) or a medical office on this property?

- ○ Yes
- ○ No

Answer only if you or someone in this household OWNS OR IS BUYING this house or apartment —

H6. What is the value of this property; that is, how much do you think this house and lot or condominium unit would sell for if it were for sale?

- ○ Less than $10,000
- ○ $10,000 to $14,999
- ○ $15,000 to $19,999
- ○ $20,000 to $24,999
- ○ $25,000 to $29,999
- ○ $30,000 to $34,999
- ○ $35,000 to $39,999
- ○ $40,000 to $44,999
- ○ $45,000 to $49,999
- ○ $50,000 to $54,999
- ○ $55,000 to $59,999
- ○ $60,000 to $64,999
- ○ $65,000 to $69,999
- ○ $70,000 to $74,999
- ○ $75,000 to $79,999
- ○ $80,000 to $89,999
- ○ $90,000 to $99,999
- ○ $100,000 to $124,999
- ○ $125,000 to $149,999
- ○ $150,000 to $174,999
- ○ $175,000 to $199,999
- ○ $200,000 to $249,999
- ○ $250,000 to $299,999
- ○ $300,000 to $399,999
- ○ $400,000 to $499,999
- ○ $500,000 or more

Answer only if you PAY RENT for this house or apartment —

H7a. What is the monthly rent?

- ○ Less than $80
- ○ $80 to $99
- ○ $100 to $124
- ○ $125 to $149
- ○ $150 to $174
- ○ $175 to $199
- ○ $200 to $224
- ○ $225 to $249
- ○ $250 to $274
- ○ $275 to $299
- ○ $300 to $324
- ○ $325 to $349
- ○ $350 to $374
- ○ $375 to $399
- ○ $400 to $424
- ○ $425 to $449
- ○ $450 to $474
- ○ $475 to $499
- ○ $500 to $524
- ○ $525 to $549
- ○ $550 to $599
- ○ $600 to $649
- ○ $650 to $699
- ○ $700 to $749
- ○ $750 to $999
- ○ $1,000 or more

b. Does the monthly rent include any meals?

- ○ Yes
- ○ No

FOR CENSUS USE

A. Total persons

B. Type of unit

Occupied: ○ First form ○ Cont'n

Vacant: ○ Regular ○ Usual home elsewhere

C1. Vacancy status

- ○ For rent
- ○ For sale only
- ○ Rented or sold, not occupied
- ○ For seas/ rec/occ
- ○ For migrant workers
- ○ Other vacant

C2. Is this unit boarded up?

- ○ Yes
- ○ No

D. Months vacant

- ○ Less than 1
- ○ 1 up to 2
- ○ 2 up to 6
- ○ 6 up to 12
- ○ 12 up to 24
- ○ 24 or more

E. Complete after

JIC 1: ○ LR ○ TC ○ QA ○ P/F ○ RE ○ I/T ○ MV ○ ED ○ EN

JIC 2: ○ P0 ○ P3 ○ P6 ○ P1 ○ P4 ○ IA ○ P2 ○ P5 ○ SM

F. Cov.

○ 1b ○ 1a ○ 7 ○ H1

G. DO ID

Please make sure you have . . .

1. **FILLED this form completely.**
2. **ANSWERED Question 1a** on page 1.
3. **ANSWERED Questions 2 through 7** for each person you listed in Question 1a.
4. **ANSWERED Questions H1a through H7b** on page 3.

Also . . .

5. **PRINT here the name** of a household member who filled the form, the date the form was completed, and the telephone number at which a person in this household can be called.

Name			Date
Telephone number →	Area code	Number	○ Day ○ Night

Then . . .

6. **FOLD the form the way it was sent to you.**
7. **MAIL it back by April 1,** or as close to that date as possible, in the envelope provided; no stamp is needed. When you insert your completed questionnaire, please make sure that the address of the U.S. Census Office can be seen through the window on the front of the envelope.

NOTE – If you have listed more than 7 persons in Question 1a, please make sure that you have filled the form for the first 7 people. Then mail back this form. A census taker will call to obtain the information for the other people.

Thank you very much.

The Census Bureau estimates that, for the average household, this form will take 14 minutes to complete, including the time for reviewing the instructions and answers. Comments about this estimate should be directed to the Associate Director for Management Services, Bureau of the Census, Washington, DC 20233, Attn: CEN-90, and to the Office of Management and Budget, Paperwork Reduction Project CEN-90, Washington, DC 20503. Please DO NOT RETURN your questionnaire to either of these addresses. Use the enclosed preaddressed envelope to return your completed questionnaire.

APPENDIX F.
Data Products and User Assistance

CONTENTS

Data Products F–1
Geographic Products F–3
Other Census Bureau Resources F–5
Reference Materials F–4
Sources of Assistance F–4

The 1990 census data products, being released during 1991-93, are available in a variety of new and traditional media. The Census Bureau has increased the product options available to data users in an effort to meet a variety of requirements and maximize the usefulness of the data. For example, laser discs, called CD-ROM (compact disc—read-only memory), are a new data delivery medium.

The Census Bureau also has expanded services and sources of assistance available to data users. For example, the State Data Center Program has been expanded to include over 1,400 organizations to provide data and services to the public.

This appendix provides a detailed introduction to the 1990 census data products and related materials, such as maps and reference publications. It concludes by describing sources of assistance and other Census Bureau data available to the public.

DATA PRODUCTS

Printed reports and computer tape files traditionally are the most widely used products. The Census Bureau also offers data on microfiche, on CD-ROM laser discs, and through its online service, CENDATA™. These various products are described below. For information about prices and how to order, write or call Customer Services. (See the ''Sources of Assistance'' section for the address and phone number.)

The data products present statistics about the subjects covered in the 1990 census questionnaires. These subjects are listed in figure 1, page F–7. As the figure shows, there are 100-percent subjects (those covered in questions asked of everyone or about every housing unit) and sample subjects (those covered in questions asked at about one out of every six housing units). Generally, a data product presents either 100-percent data prepared by tabulating the responses to the 100-percent questions from all questionnaires, or sample data prepared by tabulating only the responses to the 100-percent and sample questions from the ''long-form'' questionnaires. Two report series, 1990 CPH-3 and 1990 CPH-4 (see figure 2, page F–8), present both 100-percent and sample data.

Printed Reports

Printed reports are the most convenient and readily available source of data for most census users. The Census Bureau releases the reports in several series (see figure 2) that are grouped under three broad titles: *1990 Census of Population and Housing* (1990 CPH), *1990 Census of Population* (1990 CP), and *1990 Census of Housing* (1990 CH). There also are reports, not reflected in figure 2, for the outlying areas of the Pacific. The reports are sold by the Superintendent of Documents, U.S. Government Printing Office. (See the ''Sources of Assistance'' section for the address and phone number.)

In several series, there are separate reports for each State. The geographic coverage of the State reports is listed in figure 2. The United States summaries for these report series contain, for the most part, data for the United States, regions, divisions, States, metropolitan areas (MA's), urbanized areas (UA's), counties, American Indian and Alaska Native areas, places with 10,000 or more persons, and other large substate areas (for example, county subdivisions, such as towns and townships, with 10,000 or more persons in selected States).

Report series that present data for small areas, such as census tracts, contain limited subject-matter detail (for example, counts of people by age ranges—under 5 years, 5 to 9 years, etc.—rather than by single years). Report series that include greater amounts of subject-matter detail include less geographic detail.

Computer Tape Files

The Census Bureau provides more data on tape and other machine-readable products than in printed reports. These products are sold by the Census Bureau's Customer Services. There are several general types of data files released on computer tape (available on both reels and cartridges). They are introduced below, and more information is presented in figures 3 and 4, pages F–11 through F–13.

Public Law 94-171 Data—This data file presents the counts designed and formatted for use in legislative redistricting. These counts also are available on CD-ROM and paper listings. Excerpts are available on CENDATA™. The counts, for areas as small as blocks, census tracts, and voting districts, include totals for population, race groups, persons of Hispanic origin, population 18 years and over, and housing units. (See figure 4.)

Summary Tape Files (STF's)— These computer tape files provide statistics with greater subject-matter detail than printed reports. They also present statistics for some types of areas, such as block groups and blocks, that are not included in the reports. (See figure 3.)

Here are some important features of STF's:

- Each STF presents a particular set of data tables for specific types of geographic areas.
- Each STF has three or more file types (indicated by a letter suffix attached to the STF number) that differ in the geographic levels reported, but contain the same data detail.
- STF's 1 and 2 contain 100-percent data, and STF's 3 and 4 offer sample data.
- STF's 1 and 3 report on smaller areas and offer less data detail than STF's 2 and 4.
- STF's 1 through 4 offer greater data detail than the 1980 STF's 1 through 4.

Subject Summary Tape Files (SSTF's)—These files are the source of the subject reports and provide greater subject-matter detail than the STF's. They present data for the United States, regions, and divisions, and, in some cases, also for States, counties, and large cities. (See figure 4.)

Public Use Microdata Sample (PUMS) Files—These computer tape files (see figure 4) contain data from samples of long-form housing-unit records (''microdata'') for large geographic areas. Each sample housing-unit record includes essentially all the 1990 census data collected about each person in a sample household and the characteristics of the housing unit. Information that could be used to identify an individual or a housing unit is not included in the file.

Microdata files enable users to prepare customized tabulations and cross-tabulations of most items on the census questionnaire. There are two PUMS files:

- A file presenting a 5-percent sample of housing units in which each household record includes codes to let the user know in what area, such as a group of counties, a single county, or a place, the household is located. Each area identified must have a population of at least 100,000 and boundaries that do not cross State lines.
- A file presenting a 1-percent sample of housing units. Its household records include codes associating them with MA's and other large areas, the boundaries of which may cross State lines. (For the 1980 census, there were two files with 1-percent samples. The 1-percent sample showing data for selected urbanized areas and other large areas will not be produced for the 1990 census.)

Other Special Computer Tape Files—Other files include the Census/ Equal Employment Opportunity (EEO) Special File and the County-to-County Migration File. (See figure 4.) The Census Bureau may prepare additional special files.

Microfiche

Block statistics are available on microfiche as they were for the 1980 census. The microfiche present, in table format, a subset of the tabulations for census blocks found in STF 1B (see figure 3). In the 1990 census, for the first time, the entire land area of the Nation and its possessions was block-numbered. This increased the number of blocks for which the Census Bureau provides data from 2.5 million in 1980 to 7 million for 1990. The cost and storage of block data of this magnitude would be prohibitive if the data were published in printed reports.

STF's 1A and 3A are available on microfiche, as well. As noted in figure 3, they provide data for a variety of geographic areas. Also, all printed reports are offered on microfiche from Customer Services soon after they are published.

Compact Disc—Read-Only Memory (CD-ROM)

For the 1990 census, the Public Law (P.L.) 94-171 file; an extract of STF 1B that presents selected statistics for blocks; and STF's 1A, 1C, 3A, 3B, and 3C are also available on CD-ROM. (One 4 3/ 4-inch CD-ROM, a type of optical or laser disc, can hold the contents of approximately 1,600 flexible diskettes, or three or four high-density computer tapes.)

Online Information Systems

The Census Bureau began CENDATA™, its online information service, in 1984. CENDATA™ is accessible through two information vendors, CompuServe and DIALOG. A number of Census Bureau reports, in whole or in part, are offered online. For the 1990 census, CENDATA™ provides up-to-date information about the availability of data products and carries selections of State, county, MA, and place data from the P.L. 94-171 tape file and STF's 1 and 3.

Custom Data Products

These products are for users who require unique tabulations that are not included in standard products; for example, information for locally defined geographic areas. Users also can order special microdata files.

The cost of preparing custom products must be paid by the users who request them. Any data that the Census Bureau provides in these products are subject to the same standards applied to other data to ensure that confidential individual information is not revealed.

User-Defined Areas Program (UDAP) Tabulations— UDAP can provide a set of predefined data tables for locally defined areas that do not correspond to standard 1990 census geographic areas. Users identify the geographic areas of interest to them by delineating boundaries around groupings of census blocks on 1990 census County

Block Maps or by electronically submitting the geographic components of their area of interest. (A contact for more information is given in the ''Sources of Assistance'' section.)

Special Tabulations—The Census Bureau can prepare special data tabulations for any specific geographic or subject-matter area. Users should rely on standard reports, tapes, microfiche, or user-defined area tabulations whenever possible, since special tabulations tend to be substantially more expensive and take time to arrange and produce. (Contacts for more information are given in the ''Sources of Assistance'' section.)

GEOGRAPHIC PRODUCTS

Maps

Census Bureau maps are necessary for virtually all uses of small-area 1990 census data. They are needed to locate the specific geographic areas for which the census provides data and to study the spatial relationship of the data for analytic purposes. The Census Bureau prepares a variety of 1990 census maps. Among the most useful are these four series:

County Block Maps—These maps show census blocks and their numbers; boundaries for statistical and governmental entities, such as census tracts and places; and physical features. The P.L. 94-171 version of these maps also shows voting district boundaries in those States that furnished them. The maps are prepared on electrostatic plotters by county (or equivalent entity) with one or more map sheets each, depending on the size and shape of the area and the density of the block pattern. An average county requires 20 map sheets. The maps may be purchased from Customer Services.

County Subdivision Outline Maps—Maps in this State-based series present the boundaries of the counties, county subdivisions, places, American Indian and Alaska Native areas (including off-reservation trust lands), tribal designated statistical areas, and tribal jurisdiction statistical areas. Electrostatic-plotter copies are available for purchase from Customer Services. Also, they appear on multiple page-size sheets in the State reports of these series: 1990 CPH-1, 1990 CPH-2, 1990 CPH-5, 1990 CP-1, 1990 CP-2, 1990 CH-1, and 1990 CH-2.

Census Tract/ Block Numbering Area (BNA) Outline Maps—Maps in this county-based series depict census tract or BNA boundaries and numbers, and the features underlying the boundaries. They also show governmental units in relation to the census tracts/ BNA's. Customer Services sells electrostatic-plotter copies, and the Superintendent of Documents sells printed copies.

Voting District Outline Maps—Maps in this county-based series depict voting district boundaries (for those counties for which States furnished boundary information) and the features underlying the boundaries. They also show governmental unit boundaries in relation to the voting districts. They are prepared on electrostatic plotters and sold by Customer Services.

Geographic Publications

The *Geographic Identification Code Scheme* report in the 1990 CPH-R series shows the 1990 census geographic area codes and Federal information processing standards (FIPS) codes, as appropriate, for States, metropolitan areas, counties, county subdivisions, places, American Indian and Alaska Native areas, and other entities, along with some descriptive information about the codes. The code scheme also is offered on computer tape.

Machine-Readable Geographic Files

All 1990 census summary tape files include 1990 census geographic area codes, FIPS codes, certain area names, land and inland water area in square kilometers, geographic coordinates for an internal point for each entity, and other geographic information.

The Census Bureau developed an automated geographic data base, known as the TIGER (Topologically Integrated Geographic Encoding and Referencing) System, to produce the geographic products for the 1990 census. TIGER provides coordinate-based digital map information for the entire United States, Puerto Rico, the U.S. Virgin Islands, and the Pacific territories over which the United States has jurisdiction.

The TIGER System has significantly improved the utility of 1990 census maps and geographic reference products. Extract files generated from the TIGER System permit users, with appropriate software, to perform such tasks as linking the statistical data in the P.L. 94-171 file or the STF's and displaying selected characteristics on maps or a video display screen at different scales and with whatever boundaries they select for any geographic area of the country. For example, a map for a particular county could show the distribution of the voting age population by city block.

The first extract of selected geographic and cartographic information intended for computer applications, such as plotting maps and building geographic information systems, is called the TIGER/ Line™ files. TIGER/ Line™ files contain attributes for the segments of each boundary and feature (for example, roads, railroads, and rivers), including 1990 census geographic codes for adjacent areas, latitude/ longitude coordinates of segment end points and the curvature of segments, the name and type of the feature, and the relevant census feature class code identifying the feature segment by category. TIGER/ Line™ files also furnish address ranges and associated ZIP

Codes for each side of street segments in major urban areas; provide the names of landmarks, such as lakes and golf courses; and include other information.

TIGER/ Line™ files and other TIGER System extracts, such as TIGER/ Boundary™ and TIGER/ DataBase™, are released on computer tape and, in some cases, CD-ROM. For information on TIGER extract files, contact Customer Services.

REFERENCE MATERIALS

The Census Bureau issues several reference publications for data users. Some are sold by the Superintendent of Documents; others are distributed free by Customer Services. Addresses and phone numbers for the Superintendent of Documents and Customer Services are given in the following section.

- *1990 Census of Population and Housing, Guide.* This guide, in the 1990 CPH-R report series, provides detailed information about all aspects of the census and a comprehensive glossary of census terms. Sold by the Superintendent of Documents, U.S. Government Printing Office.
- *1990 Census of Population and Housing Tabulation and Publication Program.* A free report describing 1990 census products, comparing 1990 products with those of 1980, and more. Request from Customer Services.
- *Census '90 Basics.* A free booklet covering how the 1990 census data were collected and processed, the full range of data products, the maps and geographic files, and more, but with less detail than the Guide (above). Request from Customer Services.
- *Census ABC's—Applications in Business and Community.* A free booklet that highlights key information about the 1990 census and illustrates a variety of ways the data can be used. Request from Customer Services.
- *Strength in Numbers.* A free, tabloid-size booklet designed to assist people in using 1990 census data in redistricting. Among other features, it includes illustrations of maps and Public Law 94-171 counts. Request from Customer Services.
- *TIGER: The Coast-to-Coast Digital Map Data Base.* A free booklet describing the structure and uses of the Census Bureau's TIGER System. Request from Customer Services.
- *Census and You.* The Census Bureau's monthly newsletter for data users. It reports on the latest 1990 census developments, selected new publications and computer tape files, other censuses and surveys, developments in services to users, and upcoming conferences and training courses. Subscriptions are sold by the Superintendent of Documents, U.S. Government Printing Office.
- *Monthly Product Announcement.* A free monthly listing of all new Census Bureau publications; microfiche; maps; data files on tape, diskettes, or CD-ROM; and technical documentation. To subscribe, contact Customer Services.
- *Census Catalog and Guide.* A comprehensive annual description of data products, statistical programs, and services of the Census Bureau. It provides abstracts of the publications, data files, microfiche, maps, and items online. In addition, the Catalog/ Guide offers such features as information about censuses and surveys and telephone contact lists of data specialists at the Census Bureau, the State Data Centers, and other data processing service centers. It is sold by the Superintendent of Documents, U.S. Government Printing Office.

Users also can get listings of new Census Bureau products, updated daily, by subscribing to the *Daily List.* This information and selected statistics are available online through CENDATA™, the Census Bureau's online information service. For more information, contact Customer Services.

SOURCES OF ASSISTANCE

U.S. Bureau of the Census

The Census Bureau's Customer Services sells most of the machine-readable data products, microfiche, and maps described earlier. (The 1990 census printed reports are sold by the Superintendent of Documents, as noted below.) Also, users may consult with specialists at the Census Bureau's Washington headquarters and its 12 regional offices. From time to time, the specialists also conduct workshops, seminars, and training courses.

Washington, DC, Contacts—To order products, for a telephone contacts list of Census Bureau specialists, and for general information: Customer Services, U.S. Bureau of the Census, Washington, DC 20233, telephone 301-763-4100 (fax number, 301-763-4794).

For User-Defined Areas Program (UDAP) information: UDAP Staff, Decennial Planning Division, U.S. Bureau of the Census, Washington, DC 20233, telephone 301-763-4282.

For special tabulation information: Population—Rosemarie Cowan, Population Division, U.S. Bureau of the Census, Washington, DC 20233, telephone 301-763-5476; Housing—William Downs, Housing and Household Economic Statistics, U.S. Bureau of the Census, Washington, DC 20233, telephone 301-763-8553.

Regional Office Contacts—

Atlanta, GA	404-347-2274
Boston, MA	617-565-7078
Charlotte, NC	704-371-6144
Chicago, IL	312-353-0980
Dallas, TX	214-767-7105
Denver, CO	303-969-7750
Detroit, MI	313-354-4654
Kansas City, KS	913-236-3711
Los Angeles, CA	818-904-6339
New York, NY	212-264-4730
Philadelphia, PA	215-597-8313
Seattle, WA	206-728-5314

Superintendent of Documents, U.S. Government Printing Office

The Superintendent of Documents handles the sale of most of the Federal Government's publications, including 1990 census reports. To order reports and for information: Superintendent of Documents, U.S. Government Printing Office, Washington, DC 20402, telephone 202-783-3238.

Other Sources of Products and Services

State Data Centers—The Census Bureau furnishes data products, training in data access and use, technical assistance, and consultation to all States, the District of Columbia, Guam, Puerto Rico, and the U.S. Virgin Islands. State Data Centers, in turn, offer publications for reference, printouts from computer tape, specially prepared reports, maps, and other products and assistance to data users. For a list of the State Data Centers, see the *Census Catalog and Guide* or contact Customer Services. The list also notes organizations in States participating in the Census Bureau's Business/ Industry Data Center (BIDC) Program. The BIDC's help business people, economic development planners, and other data users obtain and use data.

National Services Program—The National Services Program (NSP) provides data-related services for nationally based nonprofit organizations that represent minorities or other segments of the population who have been historically undercounted in decennial censuses. The participants include social service, business, professional, civil rights, educational, and religious groups. Through a pilot project, the National Services Information Center (NSIC) Initiative, three of these nonprofit groups now offer their clientele reports, computer tape printouts, and other information from the Census Bureau. To learn more about the NSP and the NSIC, write to the National Services Program, Data User Services Division, Bureau of the Census, Washington, DC 20233, or call 301-763-1384.

National Clearinghouse—The National Clearinghouse for Census Data Services is a listing of private companies and other organizations that offer assistance in obtaining and using data released by the Census Bureau. For a list of participants in the National Clearinghouse, see the *Census Catalog and Guide* or contact Customer Services.

Depository Libraries—There are 1,400 libraries that receive (from the Government Printing Office) Federal publications that they think their patrons will need. Often some of these publications are Census Bureau reports. The Census Bureau provides free reports to an additional 120 census depository libraries. Also, many libraries purchase census reports and maps for their areas. The *Census Catalog and Guide* includes a list of all depository libraries.

OTHER CENSUS BUREAU RESOURCES

The Census Bureau has more to offer than just the results of the census of population and housing. Through other censuses, surveys, and estimates programs, it compiles and issues (in reports, computer tape, and other media) data on subjects as diverse as appliance sales, neighborhood conditions, and exports to other countries. Here are examples of the information published about—

- *People:* Age, race, sex, income, poverty, child care, child support, fertility, noncash benefits, education, commuting habits, pension coverage, unemployment, ancestry.
- *Business and industry:* Number of employees, total payroll, sales and receipts, products manufactured or sold.
- *Housing and construction:* Value of new construction, numbers of owners and renters, property value or rent paid, housing starts, fuels used, mortgage costs.
- *Farms:* Number, acreage, livestock, crop sales.
- *Governments:* Revenues and expenditures, taxes, employment, pension funds.
- *Foreign trade:* Exports and imports, origin and destination, units shipped.
- *Other nations:* Population, birth rates, death rates, literacy, fertility.

The other censuses, such as agriculture, retail trade, manufactures, and governments, are collected for years ending in ''2'' and ''7.'' Surveys and estimates programs generate results as often as every month.

Many of the monthly ''economic indicators'' that measure how the Nation is doing come directly or indirectly from the Census Bureau. Examples: employment and unemployment; housing starts; wholesale and retail trade; manufacturers' shipments, inventories, and orders; export and import trade; and sales of single-family homes.

The other statistical activities of the Census Bureau are described below. Data users will find more information about them and descriptions of their data products in the

annual *Census Catalog and Guide.* Also, special guides and brochures are prepared for most of them. Contact the Census Bureau's Customer Services for more information.

Current Demographic and Housing Programs

Two types of current programs complement the 10-year census: population estimates and surveys. The total population of the United States is estimated monthly; the population of States, counties, and metropolitan areas is estimated annually; and the population of places and other governmental units is estimated every 2 years. Projections of future population are made at the national and State levels.

The Census Bureau's many household surveys update population and housing characteristics at the national level and sometimes for States and metropolitan areas, as well. These surveys also obtain many characteristics not included in the 10-year census. The Current Population Survey is taken monthly; the American Housing Survey national sample is taken biennially; the American Housing Survey metropolitan sample is taken in 44 areas, 11 per year in a 4-year cycle; most other surveys are annual or less frequent.

Economic Censuses and Surveys

The economic censuses provide statistics about business establishments once every 5 years, covering years ending in ''2'' and ''7.'' The 1987 Economic Censuses include the censuses of retail trade, wholesale trade, service industries, transportation, manufactures, mineral industries, and construction industries. Also included are related programs, such as statistics on minority- and women-owned businesses, enterprise statistics, and censuses of economic activity in Puerto Rico and some of the outlying areas under U.S. jurisdiction.

Several key statistics are tabulated for all industries covered in the censuses. They are number of establishments, number of employees, payroll, and measure of output (sales or receipts, and value of shipments or of work done). Other items vary from sector to sector.

The Census Bureau also has programs that provide current statistics on such measures as total sales of particular kinds of businesses or production of particular products. These programs include monthly, quarterly, and annual surveys, the results of which appear in publication series such as *Current Business Reports* and *Current Industrial Reports.* The County Business Patterns program offers annual statistics based on data compiled primarily from administrative records.

Agriculture Census and Surveys

The agriculture census is conducted concurrently with the economic censuses. It is the only source of uniform agriculture data at the county level. It provides data on such subjects as the number and size of farms; land use and ownership; livestock, poultry, and crops; and value of products sold.

Results of three surveys—the 1988 Farm and Ranch Irrigation Survey, 1988 Census of Horticulture Specialties, and 1988 Agricultural Economics and Land Ownership Survey—are published in conjunction with the 1987 Census of Agriculture. Also, the Census Bureau regularly issues reports from a survey on cotton ginnings.

Governments Census and Surveys

The census of governments, also for years ending in ''2'' and ''7,'' covers all types of governments: Federal, State, county, municipal (place), township (county subdivision), school district, and special district. It provides data on such subjects as number of public employees, payrolls, revenue, and expenditures.

Annual and quarterly surveys cover the same principal subjects but generate data only for States and the largest local governments.

Foreign Trade Statistics

Monthly U.S. merchandise trade data compiled by the Census Bureau summarize export and import transactions and are based on the official documents filed by shippers and receivers. These figures reflect the flow of merchandise but not intangibles like services and financial commitments. The trade figures trace commodity movements out of and into the U.S. Customs jurisdiction, which includes Puerto Rico and the U.S. Virgin Islands as well as the 50 States and the District of Columbia. Data are published separately on trade between the United States and Puerto Rico, the U.S. Virgin Islands, and other U.S. possessions.

Other Statistical Activities

The Census Bureau also offers international data. It maintains an international data base which is available to the public on computer tape and is used to produce the biennial *World Population Profile* report. It prepares studies dealing with the demographic and economic characteristics of other countries and world regions.

Statistical compendia are another important data product. These publications (sometimes also offered in machine-readable form) draw data from many sources and reorganize them for convenient use. The most widely used compendia are the annual *Statistical Abstract of the United States,* the *County and City Data Book* (published every 5 years), and the *State and Metropolitan Area Data Book* (published approximately every 4 years).

Figure 1. **1990 Census Content**

100-PERCENT COMPONENT

Population	**Housing**
Household relationship	Number of units in structure
Sex	Number of rooms in unit
Race	Tenure—owned or rented
Age	Value of home or monthly rent
Marital status	Congregate housing (meals included in rent)
Hispanic origin	Vacancy characteristics

SAMPLE COMPONENT

Population	**Housing**
Social characteristics:	Year moved into residence
Education—enrollment and attainment	Number of bedrooms
Place of birth, citizenship, and year of entry into U.S.	Plumbing and kitchen facilities
Ancestry	Telephone in unit
Language spoken at home	Vehicles available
Migration (residence in 1985)	Heating fuel
Disability	Source of water and method of sewage disposal
Fertility	Year structure built
Veteran status	Condominium status
	Farm residence
Economic characteristics:	Shelter costs, including utilities
Labor force	
Occupation, industry, and class of worker	
Place of work and journey to work	
Work experience in 1989	
Income in 1989	
Year last worked	

NOTE: Questions dealing with the subjects covered in the 100-percent component were asked of all persons and housing units. Those covered by the sample component were asked of a sample of the population and housing units.

Figure 2. **1990 Census Printed Reports**

Series	Title	Report(s) issued for	Description	Geographic areas
		1990 CENSUS OF POPULATION AND HOUSING (1990 CPH)		
		100-Percent Data		
1990 CPH-1	**Summary Population and Housing Characteristics**	U.S., States, DC, Puerto Rico, and U.S. Virgin Islands	Population and housing unit counts, and summary statistics on age, sex, race, Hispanic origin, household relationship, units in structure, value and rent, number of rooms, tenure, and vacancy characteristics	Local governmental units (i.e., counties, places, and towns and townships), other county subdivisions, and American Indian and Alaska Native areas
1990 CPH-2	**Population and Housing Unit Counts**	U.S., States, DC, Puerto Rico, and U.S. Virgin Islands	Total population and housing unit counts for 1990 and previous censuses	States, counties, county subdivisions, places, State component parts of metropolitan areas (MA's) and urbanized areas (UA's), and summary geographic areas (for example, urban and rural)
		100-Percent and Sample Data		
1990 CPH-3	**Population and Housing Characteristics for Census Tracts and Block Numbering Areas**	MA's, and the nonmetropolitan balance of each State, Puerto Rico, and U.S. Virgin Islands	Statistics on 100-percent and sample population and housing subjects	In MA's: census tracts/ block numbering areas (BNA's), places of 10,000 or more inhabitants, and counties. In the remainder of each State: census tracts/ BNA's, places of 10,000 or more, and counties
1990 CPH-4	**Population and Housing Characteristics for Congressional Districts of the 103rd Congress**	States and DC	Statistics on 100-percent and sample population and housing subjects	Congressional districts (CD's) and, within CD's, counties, places of 10,000 or more inhabitants, county subdivisions of 10,000 or more inhabitants in selected States, and American Indian and Alaska Native areas
		Sample Data		
1990 CPH-5	**Summary Social, Economic, and Housing Characteristics**	U.S., States, DC, Puerto Rico, and U.S. Virgin Islands	Statistics generally on sample population and housing subjects	Local governmental units (i.e., counties, places, and towns and townships), other county subdivisions, and American Indian and Alaska Native areas
		1990 CENSUS OF POPULATION (1990 CP)		
		100-Percent Data		
1990 CP-1	**General Population Characteristics**	U.S., States, DC, Puerto Rico, and U.S. Virgin Islands	Detailed statistics on age, sex, race, Hispanic origin, marital status, and household relationship characteristics	States, counties, places of 1,000 or more inhabitants, county subdivisions of 1,000 or more inhabitants in selected States, State parts of American Indian areas, Alaska Native areas, and summary geographic areas such as urban and rural

Figure 2. **1990 Census Printed Reports**—Con.

Series	Title	Report(s) issued for	Description	Geographic areas
		1990 CENSUS OF POPULATION (1990 CP)—Con.		
		100-Percent Data—Con.		
1990 CP-1-1A	**General Population Characteristics for American Indian and Alaska Native Areas**	U.S.	Detailed statistics on age, sex, race, Hispanic origin, marital status, and household relationship characteristics	American Indian and Alaska Native areas; i.e., American Indian reservations, off-reservation trust lands, tribal jurisdiction statistical areas (Oklahoma), tribal designated statistical areas, Alaska Native village statistical areas, and Alaska Native Regional Corporations
1990 CP-1-1B	**General Population Characteristics for Metropolitan Areas**	U.S.	Detailed statistics on age, sex, race, Hispanic origin, marital status, and household relationship characteristics	Individual MA's. For MA's split by State boundaries, summaries are provided both for the parts and for the whole MA
1990 CP-1-1C	**General Population Characteristics for Urbanized Areas**	U.S.	Detailed statistics on age, sex, race, Hispanic origin, marital status, and household relationship characteristics	Individual UA's. For UA's split by State boundaries, summaries are provided both for the parts and for the whole UA
		Sample Data		
1990 CP-2	**Social and Economic Characteristics**	U.S., States, DC, Puerto Rico, and U.S. Virgin Islands	Statistics generally on sample population subjects	States (including summaries such as urban and rural), counties, places of 2,500 or more inhabitants, county subdivisions of 2,500 or more inhabitants in selected States, Alaska Native areas, and the State portion of American Indian areas
1990 CP-2-1A	**Social and Economic Characteristics for American Indian and Alaska Native Areas**	U.S.	Statistics generally on sample population subjects	American Indian and Alaska Native areas, as for CP-1-1A
1990 CP-2-1B	**Social and Economic Characteristics for Metropolitan Areas**	U.S.	Statistics generally on sample population subjects	Individual MA's, as for CP-1-1B
1990 CP-2-1C	**Social and Economic Characteristics for Urbanized Areas**	U.S.	Statistics generally on sample population subjects	Individual UA's, as for CP-1-1C
1990 CP-3	**Population Subject Reports**	Selected subjects	Approximately 30 reports on population census subjects such as migration, education, income, the older population, and racial and ethnic groups	Generally limited to the U.S., regions, and divisions; for some reports, other highly populated areas such as States, MA's, counties, and large places

Figure 2. **1990 Census Printed Reports**—Con.

Series	Title	Report(s) issued for	Description	Geographic areas
		1990 CENSUS OF HOUSING (1990 CH)		
		100-Percent Data		
1990 CH-1	**General Housing Characteristics**	U.S., States, DC, Puerto Rico, and U.S. Virgin Islands	Detailed statistics on units in structure, value and rent, number of rooms, tenure, and vacancy characteristics	States, counties, places of 1,000 or more inhabitants, county subdivisions of 1,000 or more inhabitants in selected States, State parts of American Indian areas, Alaska Native areas, and summary geographic areas such as urban and rural
1990 CH-1-1A	**General Housing Characteristics for American Indian and Alaska Native Areas**	U.S.	Detailed statistics on units in structure, value and rent, number of rooms, tenure, and vacancy characteristics	American Indian and Alaska Native areas; i.e., American Indian reservations, trust lands, tribal jurisdiction statistical areas (Oklahoma), tribal designated statistical areas, Alaska Native village statistical areas, and Alaska Native Regional Corporations
1990 CH-1-1B	**General Housing Characteristics for Metropolitan Areas**	U.S.	Detailed statistics on units in structure, value and rent, number of rooms, tenure, and vacancy characteristics	Individual MA's. For MA's split by State boundaries, summaries are provided both for the parts and for the whole MA
1990 CH-1-1C	**General Housing Characteristics for Urbanized Areas**	U.S.	Detailed statistics on units in structure, value and rent, number of rooms, tenure, and vacancy characteristics	Individual UA's. For UA's split by State boundaries, summaries are provided both for the parts and for the whole UA
		Sample Data		
1990 CH-2	**Detailed Housing Characteristics**	U.S., States, DC, Puerto Rico, and U.S. Virgin Islands	Statistics generally on sample housing subjects	States (including summaries such as urban and rural), counties, places of 2,500 or more inhabitants, county subdivisions of 2,500 or more inhabitants in selected States, Alaska Native areas, and State parts of American Indian areas
1990 CH-2-1A	**Detailed Housing Characteristics for American Indian and Alaska Native Areas**	U.S.	Statistics generally on sample housing subjects	American Indian and Alaska Native areas, as in 1990 CH-1-1A
1990 CH-2-1B	**Detailed Housing Characteristics for Metropolitan Areas**	U.S.	Statistics generally on sample housing subjects	Individual MA's, as in 1990 CH-1-1B
1990 CH-2-1C	**Detailed Housing Characteristics for Urbanized Areas**	U.S.	Statistics generally on sample housing subjects	Individual UA's, as in 1990 CH-1-1C
1990 CH-3	**Housing Subject Reports**	Selected subjects	Approximately 10 reports on housing census subjects such as structural characteristics and space utilization	Generally limited to U.S., regions, and divisions; for some reports, other highly populated areas such as States, MA's, counties, and large places

Figure 3. **1990 Census Summary Tape Files**

Summary Tape File (STF 1A, 1B, etc.) and data type (100 percent or sample)[1]		Geographic areas	Description
	A[2 3]	States, counties, county subdivisions, places, census tracts/ block numbering areas (BNA's), block groups (BG's). Also Alaska Native areas and State parts of American Indian areas	
	B[2 3]	States, counties, county subdivisions, places, census tracts/ BNA's, BG's, blocks. Also Alaska Native areas and State parts of American Indian areas	
STF 1 (100 percent)	C[3]	U.S., regions, divisions, States (including summaries such as urban and rural), counties, places of 10,000 or more inhabitants, county subdivisions of 10,000 or more inhabitants in selected States, metropolitan areas (MA's), urbanized areas (UA's), American Indian and Alaska Native areas	Over 900 cells/ items of 100-percent population and housing counts and characteristics for each geographic area
	D	Congressional districts (CD's) of the 103rd Congress by State; and within each CD: counties, places of 10,000 or more inhabitants, county subdivisions of 10,000 or more inhabitants in selected States, Alaska Native areas, and American Indian areas	
	A	In MA's: counties, places of 10,000 or more inhabitants, and census tracts/ BNA's. In the remainder of each State: counties, places of 10,000 or more inhabitants, and census tracts/ BNA's	
STF 2 (100 percent)	B	States (including summaries such as urban and rural), counties, places of 1,000 or more inhabitants, county subdivisions, State parts of American Indian areas, and Alaska Native areas	Over 2,100 cells/ items of 100-percent population and housing counts and characteristics for each geographic area. Each of the STF 2 files will include a set of tabulations for the total population and separate presentations of tabulations by race and Hispanic origin
	C	U.S., regions, divisions, States (including summaries such as urban and rural), counties, places of 10,000 or more inhabitants, county subdivisions of 10,000 or more inhabitants in selected States, all county subdivisions in New England MA's, American Indian and Alaska Native areas, MA's, UA's	
	A[2 3]	States, counties, county subdivisions, places, census tracts/ BNA's, BG's. Also Alaska Native areas and State parts of American Indian areas	
	B[3]	Five-digit ZIP Codes within each State	
STF 3 (Sample)	C[3]	U.S., regions, divisions, States, counties, places of 10,000 or more inhabitants, county subdivisions of 10,000 or more inhabitants in selected States, American Indian and Alaska Native areas, MA's, UA's	Over 3,300 cells/ items of sample population and housing characteristics for each geographic area
	D	CD's of the 103rd Congress by State; and within each CD: counties, places of 10,000 or more inhabitants, county subdivisions of 10,000 or more inhabitants in selected States	

Figure 3. **1990 Census Summary Tape Files**—Con.

Summary Tape File (STF 1A, 1B, etc.) and data type (100 percent or sample)[1]		**Geographic areas**	**Description**
	A	In MA's: counties, places of 10,000 or more inhabitants, and census tracts/ BNA's. In the remainder of each State: counties, places of 10,000 or more inhabitants, and census tracts/ BNA's	
STF 4 (Sample)	B	State (including summaries such as urban and rural), counties, places of 2,500 or more inhabitants, county subdivisions of 2,500 or more inhabitants in selected States, all county subdivisions in New England MA's, State parts of American Indian areas, and Alaska Native areas	Over 8,500 cells/ items of sample population and housing characteristics for each geographic area. Each of the STF 4 files will include a set of tabulations for the total population and separate presentations of tabulations by race and Hispanic origin.
	C	U.S., regions, divisions, States (including urban and rural and metropolitan and nonmetropolitan components), counties, places of 10,000 or more inhabitants, county subdivisions of 10,000 or more inhabitants in selected States, all county subdivisions in New England MA's, American Indian and Alaska Native areas, MA's, UA's	

[1]Similar STF's will be prepared for Puerto Rico and the U.S. Virgin Islands.
[2]Also available on microfiche. STF 1B microfiche provides only part of the data for blocks and other areas in the tape file.
[3]Also available on laser disc (CD-ROM). STF 1B CD-ROM presents the same file extract as STF 1B microfiche.

Figure 4. **Other 1990 Census Data Products**

Title	Description	Geographic areas
Subject Summary Tape Files	About 20 computer tape files used to produce the subject reports (1990 CP-3 and 1990 CH-3 series). On the average, a file is the source of two subject reports	U.S., regions, divisions, States, metropolitan areas (MA's), and large counties and places
Public Law 94-171 Data File (redistricting data)	Counts by total, race, and Hispanic origin for the total population and population 18 years old and over, and counts of housing units. Available on tape, CD-ROM, and paper listings	States, counties, county subdivisions, places, census tracts/ block numbering areas (BNA's), block groups (BG's), and blocks; voting districts where States have identified them for the Census Bureau; and American Indian and Alaska Native areas
Census/ Equal Employment Opportunity (EEO) Special File	Sample tabulations showing detailed occupations and educational attainment data by age; cross tabulated by sex, Hispanic origin, and race	Counties, MA's, places of 50,000 or more inhabitants
County-to-County Migration File	Summary statistics for all intra-state county-to-county migration streams and significant interstate county-to-county migration streams. Each record will include codes for the geographic area of destination, and selected characteristics of the persons who made up the migration stream	States, counties
Public Use Microdata Sample (PUMS) Files	Machine-readable files containing a sample of individual long-form census records showing most population and housing characteristics but with identifying information removed	
5 Percent—PUMS Areas		County groups, counties, county subdivisions, and places with 100,000 or more inhabitants
1 Percent—Metropolitan Areas (1990)		MA's and other large areas with 100,000 or more inhabitants
User-Defined Areas Tabulations	A set of standard tabulations provided on printouts, tapes, or other products with maps and narrative (if requested)	User-defined areas created by aggregating census blocks
Special Tabulations	User-defined tabulations for specified geographic areas provided on printouts, tapes, or other products	User-defined areas or standard areas

Maps are not available.