JOBNAME: No Job Name PAGE: 1 SESS: 2 OUTPUT: Wed Jun 17 11:48:32 1992 / node2/ F main F / 90dec/ ch1/ 44/ cvrtpsp

U.S. Department of Commerce
Economics and Statistics Administration
BUREAU OF THE CENSUS

1990 CH-1-44

CENSUS '90

1990 Census of Housing

General Housing Characteristics

Tennessee

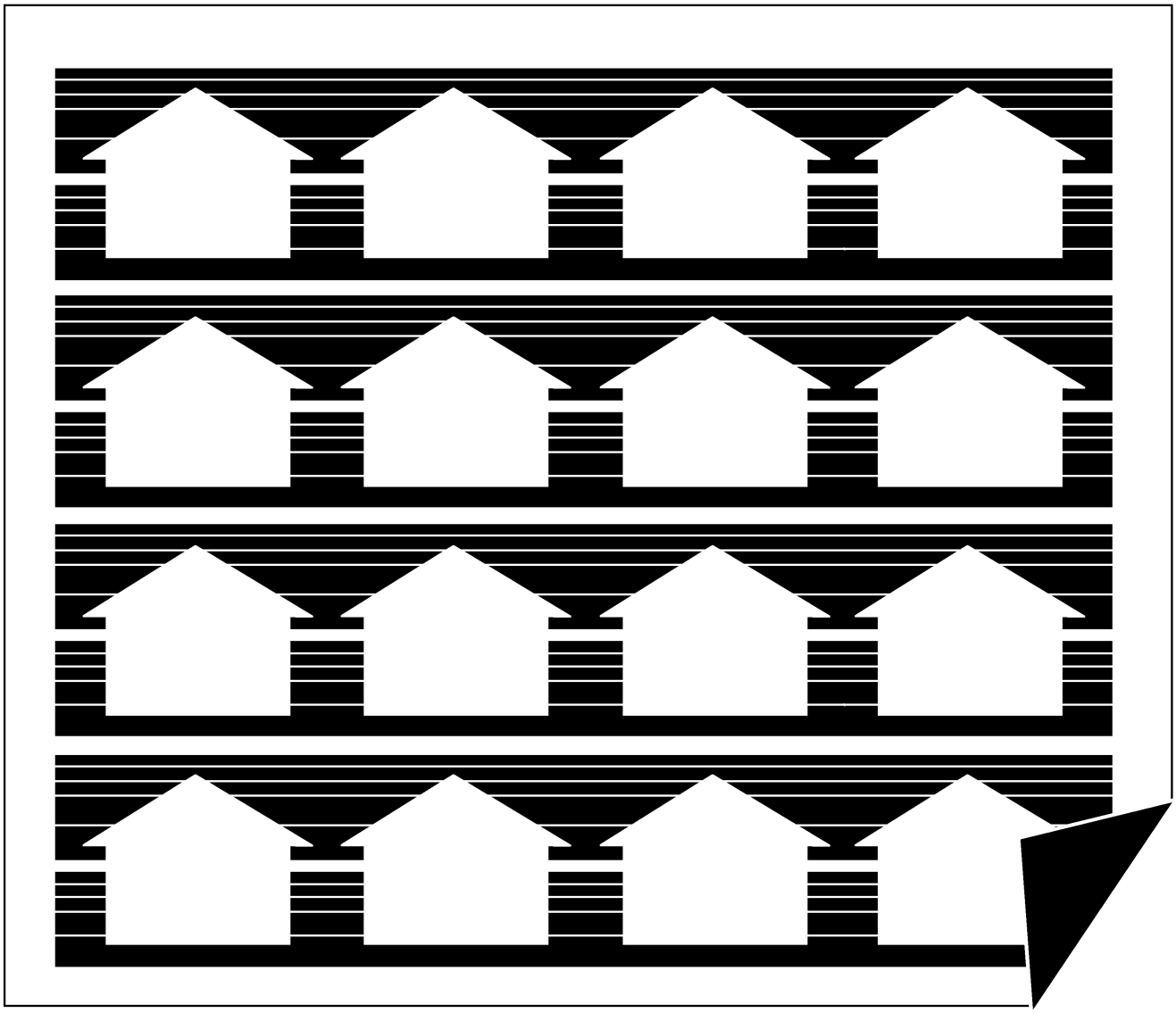

ACKNOWLEDGMENTS

The Decennial Planning Division, **Susan M. Miskura,** Chief, coordinated and directed all census operations. **Patricia A. Berman,** Assistant Division Chief for Content and Data Products, directed the development and implementation of the 1990 Census Tabulation and Publication Program. Other assistant division chiefs were **Robert R. Bair, Rachel F. Brown, James L. Dinwiddie, Allan A. Stephenson,** and **Edwin B. Wagner, Jr.** The following branch chiefs made significant contributions: **Cheryl R. Landman, Adolfo L. Paez, A. Edward Pike,** and **William A. Starr.** Other important contributors were **Linda S. Brudvig, Cindy S. Easton, Avis L. Foote, Carolyn R. Hay, Douglas M. Lee, Gloria J. Porter,** and **A. Nishea Quash.**

The Decennial Operations Division, **Arnold A. Jackson,** Chief, was responsible for processing and tabulating census data. Assistant division chiefs were: **Donald R. Dalzell, Kenneth A. Riccini, Billy E. Stark,** and **James E. Steed.** Processing offices were managed by **Alfred Cruz, Jr., Earle B. Knapp, Jr., Judith N. Petty, Mark M. Taylor, Russell L. Valentine, Jr., Carol A. Van Horn,** and **C. Kemble Worley.** The following branch chiefs made significant contributions: **Jonathan G. Ankers, Sharron S. Baucom, Catharine W. Burt, Vickie L. Cotton, Robert J. Hemmig, George H. McLaughlin, Carol M. Miller, Lorraine D. Neece, Peggy S. Payne, William L. Peil, Cotty A. Smith, Dennis W. Stoudt,** and **Richard R. Warren.** Other important contributors were **Eleanor I. Banks, Miriam R. Barton, Danny L. Burkhead, J. Kenneth Butler, Jr., Albert A. Csellar, Donald H. Danbury, Judith A. Dawson, Donald R. Dwyer, Beverly B. Fransen, Katherine H. Gilbert, Lynn A. Hollabaugh, Ellen B. Katzoff, Randy M. Klear, Norman W. Larsen, Peter J. Long, Sue Love, Patricia O. Madson, Mark J. Matsko, John R. Murphy, Dan E. Philipp, Eugene M. Rashlich, Willie T. Robertson, Barbara A. Rosen, Sharon A. Schoch, Imelda B. Severdia, Diane J. Simmons, Emmett F. Spiers, Johanne M. Stovall, M. Lisa Sylla,** and **Jess D. Thompson.**

The Housing and Household Economic Statistics Division, **Daniel H. Weinberg,** Chief, developed the questionnaire content, designed the data tabulations, and reviewed the data for the economic and housing characteristics. **Gordon W. Green, Jr.,** Assistant Division Chief for Economic Characteristics, and **Leonard J. Norry,** Assistant Division Chief for Housing Characteristics, directed the development of this work. The following branch chiefs made significant contributions: **William A. Downs, Peter J. Fronczek, Patricia A. Johnson, Enrique J. Lamas, Charles T. Nelson,** and **Thomas S. Scopp.** Other important contributors were **Eleanor F. Baugher, Jeanne C. Benetti, Robert L. Bennefield, Robert W. Bonnette, William S. Chapin, Higinio Feliciano, Timothy S. Grall, Cynthia J. Harpine, Selwyn Jones, Mary C. Kirk, Richard G. Kreinsen, Gordon H. Lester, Mark S. Littman, Wilfred T. Masumura, John M. McNeil, Diane C. Murphy, George F. Patterson, Thomas J. Palumbo, Kirby G. Posey, John Priebe, Anne D. Smoler,** and **Carmina F. Young.**

The Population Division, **Paula J. Schneider,** Chief, developed the questionnaire content, designed the data tabulations, and reviewed the data for the demographic and social characteristics of the population. **Philip N. Fulton,** Assistant Division Chief for Census Programs, directed the development of this work. Other assistant division chiefs were **Nampeo R. McKenney** and **Arthur J. Norton.** The following branch and staff chiefs made significant contributions: **Jorge H. del Pinal, Campbell J. Gibson, Roderick J. Harrison, Donald J. Hernandez, Jane H. Ingold, Martin T. O'Connell, Marie Pees, J. Gregory Robinson, Phillip A. Salopek, Paul M. Siegel, Robert C. Speaker, Gregory K. Spencer,** and **Cynthia M. Taeuber.** Other important contributors were **Celia G. Boertlein, Rosalind R. Bruno, Janice A. Costanzo, Rosemarie C. Cowan, Arthur R. Cresce, Larry G. Curran, Carmen DeNavas, Robert O. Grymes, Kristin A. Hansen, Mary C. Hawkins, Rodger V. Johnson, Michael J. Levin, Edna L. Paisano, Sherry B. Pollock, Stanley J. Rolark, A. Dianne Schmidley, Denise I. Smith,** and **Nancy L. Sweet.**

The Data User Services Division, **Gerard C. Iannelli,** then Chief, directed the development of data product dissemination and information to increase awareness, understanding, and use of census data. **Marie G. Argana,** Assistant Chief for Data User Services, directed preparation of electronic data products and their dissemination. **Alfonso E. Mirabal,** Assistant Chief for Group Information and Advisory Services, directed activities related to the National Services Program, State Data Centers, and preparation of training materials. The following branch chiefs made significant contributions: **Deborah D. Barrett, Frederick G. Bohme, Larry W. Carbaugh, James P. Curry, Samuel H. Johnson, John C. Kavaliunas,** and **Forrest B. Williams.** Other important contributors were **Molly Abramowitz, Celestin J. Aguigui, Barbara J. Aldrich, Delores A. Baldwin, Albert R. Barros, Geneva A. Burns, Carmen D. Campbell, James R. Clark, Virginia L. Collins, George H. Dailey, Jr., Barbara L. Hatchl, Theresa C. Johnson, Paul T. Manka, John D. McCall, Jo Ann Norris, David M. Pemberton, Sarabeth Rodriguez, Charles J. Wade, Joyce J. Ware,** and **Gary M. Young.**

The Geography Division, **Robert W. Marx,** Chief, directed and coordinated the census mapping and geographic activities. **Jack R. George,** Assistant Division Chief for Geoprocessing, directed the planning and development of the TIGER System and related software. **Robert A. LaMacchia,** Assistant Division Chief for Planning, directed the planning and implementation of processes for defining 1990 census geographic areas. **Silla G. Tomasi,** Assistant Division Chief for Operations, managed the planning and implementation of 1990 census mapping applications using the TIGER System. The following branch chiefs made significant contributions: **Frederick R. Broome, Charles E. Dingman, Linda M. Franz, David E. Galdi, Dan N. Harding, Donald I. Hirschfeld, David B. Meixler, Peter Rosenson, Joel Sobel, Brian Swanhart,** and **Richard Trois.** Other important contributors were **Gerard Boudriault, Desmond J. Carron, Anthony W. Costanzo, Paul W. Daisey, Beverly A. Davis, Carl S. Hantman, Christine J. Kinnear, Terence D. McDowell, Linda M. Pike, Rose J. A. Quarato, Lourdes Ramirez, Gavin H. Shaw, Daniel L. Sweeney, Timothy F. Trainor, Phyllis S. Willette,** and **Walter E. Yergen.**

The Statistical Support Division, **John H. Thompson,** Chief, directed the application of mathematical statistical techniques in the design and conduct of the census. **John S. Linebarger,** Assistant Division Chief for Quality Assurance, directed the development and implementation of operational and software quality assurance. **Henry F. Woltman,** Assistant Division Chief for Census Design, directed the development and implementation of sample design, disclosure avoidance, weighting, and variance estimation. **Howard Hogan** and **David V. Bateman** were contributing assistant division chiefs. The following branch chiefs made significant contributions: **Florence H. Abramson, Deborah H. Griffin, Richard A. Griffin, Lawrence I. Iskow,** and **Michael L. Mersch.** Other important contributors were **Linda A. Flores-Baez, Larry M. Bates, Somonica L. Green, James E. Hartman, Steven D. Jarvis, Alfredo Navarro, Eric L. Schindler, Carolyn T. Swan,** and **Glenn D. White.**

The 1990 Census Redistricting Data Office, **Marshall L. Turner, Jr.,** Chief, assisted by **Cathy L. Talbert,** directed the development and implementation of the 1990 Census Redistricting Data Program.

The Administrative and Publications Services Division, **Walter C. Odom,** Chief, provided direction for the census administrative services, publications, printing, and graphics functions. **Michael G. Garland** was a contributing assistant division chief. The following branch and staff chiefs made significant contributions: **Bernard E. Baymler, Albert W. Cosner, Gary J. Lauffer, Gerald A. Mann, Clement B. Nettles, Russell Price,** and **Barbara J. Stanard.** Other important contributors were **Barbara M. Abbott, Robert J. Brown, David M. Coontz,** and **John T. Overby.**

The Data Preparation Division, **Joseph S. Harris,** Chief, provided management of a multi-operational facility including kit preparation, procurement, warehousing and supply, and census processing activities. **Plummer Alston, Jr.,** and **Patricia M. Clark** were assistant division chiefs.

The Field Division, **Stanley D. Matchett,** Chief, directed the census data collection and associated field operations. **Richard L. Bitzer, Richard F. Blass, Karl K. Kindel,** and **John W. Marshall** were assistant division chiefs. Regional office directors were **William F. Adams, John E. Bell, LaVerne Collins, Dwight P. Dean, Arthur G. Dukakis, Sheila H. Grimm, William F. Hill, James F. Holmes, Stanley D. Moore, Marvin L. Postma, John E. Reeder,** and **Leo C. Schilling.**

The Personnel Division, **David P. Warner,** Chief, provided management direction and guidance to the staffing, planning pay systems, and employee relations programs for the census. **Colleen A. Woodard** was the assistant chief.

The Technical Services Division, **C. Thomas DiNenna,** Chief, designed, developed, deployed, and produced automated technology for census data processing.

JOBNAME: No Job Name PAGE: 2 SESS: 2 OUTPUT: Wed Jun 17 11:48:32 1992 / node2/ F main F / 90dec/ ch1/ 44/ cvrtpsp

1990 CH-1-44

1990 Census of Housing

General Housing Characteristics

Tennessee

U.S. Department of Commerce
Barbara Hackman Franklin, Secretary
Rockwell A. Schnabel, Deputy Secretary

Economics and Statistics Administration
J. Antonio Villamil, Acting Under Secretary
for Economic Affairs and Administrator

BUREAU OF THE CENSUS
Barbara Everitt Bryant, Director

JOBNAME: No Job Name PAGE: 1 SESS: 62 OUTPUT: Tue Jun 16 15:37:18 1992 / node2/ F main F / 90dec/ all/ all/ rstr

Economics and Statistics Administration
J. Antonio Villamil, Acting Under Secretary for Economic Affairs and Administrator

BUREAU OF THE CENSUS
Barbara Everitt Bryant, Director
C.L. Kincannon, Deputy Director

Charles D. Jones, Associate Director for Decennial Census
William P. Butz, Associate Director for Demographic Programs
Bryant Benton, Associate Director for Field Operations
Bryant Benton, Acting Associate Director for Management Services
Peter A. Bounpane, Assistant Director for Decennial Census

For sale by the Superintendent of Documents, U.S. Government Printing Office,
Washington, DC 20402.

CONTENTS

	Page
List of Statistical Tables	iv
How to Use This Census Report	I–1
Table Finding Guide	II–1
User Notes	III–1
Statistical Tables (For detailed list of statistical tables, see page iv.)	1

APPENDIXES

A. Area Classifications	A–1
B. Definitions of Subject Characteristics	B–1
C. Accuracy of the Data	C–1
D. Collection and Processing Procedures	D–1
E. Facsimiles of Respondent Instructions and Questionnaire Pages	E–1
F. Data Products and User Assistance	F–1
G. Maps	G–1

LIST OF STATISTICAL TABLES

[An asterisk (*) indicates that the table was omitted because there were no qualifying geographic area(s) or population group(s)]

Table		Page
1.	**Summary of General Housing Characteristics: 1990** State Urban and Rural and Size of Place Inside and Outside Metropolitan Area County Place and [In Selected States] County Subdivision [1,000 or More Persons]	1
2.	**Occupied Housing Units by Race and Hispanic Origin of Householder: 1990** State Urban and Rural and Size of Place	6
3.	**Occupied Housing Units by Race and Hispanic Origin of Householder: 1990** State Inside and Outside Metropolitan Area	7
4.	**Occupied Housing Units by Race and Hispanic Origin of Householder: 1990** County	8
5.	**Occupied Housing Units by Race and Hispanic Origin of Householder: 1990** Place and [In Selected States] County Subdivision [1,000 or More Persons]	18
6.	**Summary of General Housing Characteristics of Housing Units With a White Householder: 1990** State Urban and Rural and Size of Place Inside and Outside Metropolitan Area County Place and [In Selected States] County Subdivision [1,000 or More Persons]	43
7.	**Summary of General Housing Characteristics of Housing Units With a Black Householder: 1990** State Urban and Rural and Size of Place Inside and Outside Metropolitan Area County Place and [In Selected States] County Subdivision [1,000 or More Persons]	48
8.	**Summary of General Housing Characteristics of Housing Units With an American Indian, Eskimo, or Aleut Householder: 1990** State Urban and Rural and Size of Place Inside and Outside Metropolitan Area County Place and [In Selected States] County Subdivision [1,000 or More Persons]	51
9.	**Summary of General Housing Characteristics of Housing Units With an Asian or Pacific Islander Householder: 1990** State Urban and Rural and Size of Place Inside and Outside Metropolitan Area County Place and [In Selected States] County Subdivision [1,000 or More Persons]	52
10.	**Summary of General Housing Characteristics of Housing Units With an Hispanic Origin Householder: 1990** State Urban and Rural and Size of Place Inside and Outside Metropolitan Area County Place and [In Selected States] County Subdivision [1,000 or More Persons]	53
11.	**Summary of General Housing Characteristics of Housing Units With a White, Not of Hispanic Origin Householder: 1990** State Urban and Rural and Size of Place Inside and Outside Metropolitan Area County Place and [In Selected States] County Subdivision [1,000 or More Persons]	54
12.	**Summary of General Housing Characteristics for American Indian and Alaska Native Areas: 1990** American Indian Area	*
13.	**Occupancy, Structural Characteristics, and Age of Householder: 1990** State Urban and Rural and Size of Place	60

TIPSII [UPF] GH147 CENSUS90 72583600 06/22/92 5:24 PM MACHINE: C DATA:NONE TAPE: NONE FRAME: 1
TSF:CENSUS90*92. 06/19/92 15:26:12 UTF:CENSUS90*93. 06/19/92 15:26:13 META:CENSUS90*H1TOCB47. 06/19/92 15:26:33

Table		Page
14.	**Utilization Characteristics: 1990** State Urban and Rural and Size of Place	61
15.	**Financial Characteristics: 1990** State Urban and Rural and Size of Place	62
16.	**Occupancy, Structural, and Utilization Characteristics of Housing Units With a White Householder: 1990** State Urban and Rural and Size of Place	63
17.	**Occupancy, Structural, and Utilization Characteristics of Housing Units With a Black Householder: 1990** State Urban and Rural and Size of Place	64
18.	**Occupancy, Structural, and Utilization Characteristics of Housing Units With an American Indian, Eskimo, or Aleut Householder: 1990** State Urban and Rural and Size of Place	65
19.	**Occupancy, Structural, and Utilization Characteristics of Housing Units With an Asian or Pacific Islander Householder: 1990** State Urban and Rural and Size of Place	66
20.	**Occupancy, Structural, and Utilization Characteristics of Housing Units With an Hispanic Origin Householder: 1990** State Urban and Rural and Size of Place	67
21.	**Occupancy, Structural, and Utilization Characteristics of Housing Units With a White, Not of Hispanic Origin Householder: 1990** State Urban and Rural and Size of Place	68
22.	**Age of Householder and Financial Characteristics of Housing Units With a White Householder: 1990** State Urban and Rural and Size of Place	69
23.	**Age of Householder and Financial Characteristics of Housing Units With a Black Householder: 1990** State Urban and Rural and Size of Place	70
24.	**Age of Householder and Financial Characteristics of Housing Units With an American Indian, Eskimo, or Aleut Householder: 1990** State Urban and Rural and Size of Place	71
25.	**Age of Householder and Financial Characteristics of Housing Units With an Asian or Pacific Islander Householder: 1990** State Urban and Rural and Size of Place	72
26.	**Age of Householder and Financial Characteristics of Housing Units With an Hispanic Origin Householder: 1990** State Urban and Rural and Size of Place	73
27.	**Age of Householder and Financial Characteristics of Housing Units With a White, Not of Hispanic Origin Householder: 1990** State Urban and Rural and Size of Place	74
28.	**Occupancy, Structural Characteristics, and Age of Householder: 1990** State Inside and Outside Metropolitan Area	75
29.	**Utilization Characteristics: 1990** State Inside and Outside Metropolitan Area	76
30.	**Financial Characteristics: 1990** State Inside and Outside Metropolitan Area	77
31.	**Occupancy, Structural, and Utilization Characteristics of Housing Units With a White Householder: 1990** State Inside and Outside Metropolitan Area	78
32.	**Occupancy, Structural, and Utilization Characteristics of Housing Units With a Black Householder: 1990** State Inside and Outside Metropolitan Area	79

TIPSII [UPF] GH147 CENSUS90 72583600 06/22/92 5:24 PM MACHINE: C DATA:NONE TAPE: NONE FRAME: 2
TSF:CENSUS90*92. 06/19/92 15:26:12 UTF:CENSUS90*93. 06/19/92 15:26:13 META:CENSUS90*H1TOCB47. 06/19/92 15:26:33

Table		Page
33.	**Occupancy, Structural, and Utilization Characteristics of Housing Units With an American Indian, Eskimo, or Aleut Householder: 1990** State Inside and Outside Metropolitan Area	80
34.	**Occupancy, Structural, and Utilization Characteristics of Housing Units With an Asian or Pacific Islander Householder: 1990** State Inside and Outside Metropolitan Area	81
35.	**Occupancy, Structural, and Utilization Characteristics of Housing Units With an Hispanic Origin Householder: 1990** State Inside and Outside Metropolitan Area	82
36.	**Occupancy, Structural, and Utilization Characteristics of Housing Units With a White, Not of Hispanic Origin Householder: 1990** State Inside and Outside Metropolitan Area	83
37.	**Age of Householder and Financial Characteristics of Housing Units With a White Householder: 1990** State Inside and Outside Metropolitan Area	84
38.	**Age of Householder and Financial Characteristics of Housing Units With a Black Householder: 1990** State Inside and Outside Metropolitan Area	85
39.	**Age of Householder and Financial Characteristics of Housing Units With an American Indian, Eskimo, or Aleut Householder: 1990** State Inside and Outside Metropolitan Area	86
40.	**Age of Householder and Financial Characteristics of Housing Units With an Asian or Pacific Islander Householder: 1990** State Inside and Outside Metropolitan Area	87
41.	**Age of Householder and Financial Characteristics of Housing Units With an Hispanic Origin Householder: 1990** State Inside and Outside Metropolitan Area	88
42.	**Age of Householder and Financial Characteristics of Housing Units With a White, Not of Hispanic Origin Householder: 1990** State Inside and Outside Metropolitan Area	89
43.	**Occupancy, Structural, and Utilization Characteristics of Housing Units With a Householder of Selected Racial Groups: 1990** State	90
44.	**Age of Householder and Financial Characteristics of Housing Units With a Householder of Selected Racial Groups: 1990** State	92
45.	**Occupancy, Structural, and Utilization Characteristics of Housing Units With a Householder of Hispanic Origin by Type: 1990** State	94
46.	**Age of Householder and Financial Characteristics of Housing Units With a Householder of Hispanic Origin by Type: 1990** State	95
47.	**Occupancy, Structural, and Utilization Characteristics of Housing Units for Race of Householder by Hispanic Origin: 1990** State	96
48.	**Age of Householder and Financial Characteristics of Housing Units for Race of Householder by Hispanic Origin: 1990** State	97
49.	**Occupancy, Structural Characteristics, and Age of Householder: 1990** County	98
50.	**Utilization Characteristics: 1990** County	108
51.	**Financial Characteristics: 1990** County	118

TIPSII [UPF] GH147 CENSUS90 72583600 06/22/92 5:24 PM MACHINE: C DATA:NONE TAPE: NONE FRAME: 3
TSF:CENSUS90*92. 06/19/92 15:26:12 UTF:CENSUS90*93. 06/19/92 15:26:13 META:CENSUS90*H1TOCB47. 06/19/92 15:26:33

Table		Page
52.	**Occupancy, Structural, and Utilization Characteristics of Housing Units by Race and Hispanic Origin of Householder: 1990** County	128
53.	**Age of Householder and Financial Characteristics of Housing Units by Race and Hispanic Origin of Householder: 1990** County	145
54.	**Occupancy, Structural, and Utilization Characteristics of Housing Units With a Householder of Selected Racial Groups: 1990** County	162
55.	**Age of Householder and Financial Characteristics of Housing Units With a Householder of Selected Racial Groups: 1990** County	166
56.	**Occupancy, Structural, and Utilization Characteristics of Housing Units With a Householder of Hispanic Origin by Type: 1990** County	170
57.	**Age of Householder and Financial Characteristics of Housing Units With a Householder of Hispanic Origin by Type: 1990** County	172
58.	**Occupancy, Structural Characteristics, and Age of Householder: 1990** Place and [In Selected States] County Subdivision [10,000 or More Persons]	174
59.	**Utilization Characteristics: 1990** Place and [In Selected States] County Subdivision [10,000 or More Persons]	179
60.	**Financial Characteristics: 1990** Place and [In Selected States] County Subdivision [10,000 or More Persons]	184
61.	**Occupancy, Structural, and Utilization Characteristics of Housing Units by Race and Hispanic Origin of Householder: 1990** Place and [In Selected States] County Subdivision [10,000 or More Persons]	189
62.	**Age of Householder and Financial Characteristics of Housing Units by Race and Hispanic Origin of Householder: 1990** Place and [In Selected States] County Subdivision [10,000 or More Persons]	201
63.	**Occupancy, Structural, and Utilization Characteristics of Housing Units With a Householder of Selected Racial Groups: 1990** Place and [In Selected States] County Subdivision [10,000 or More Persons]	213
64.	**Age of Householder and Financial Characteristics of Housing Units With a Householder of Selected Racial Groups: 1990** Place and [In Selected States] County Subdivision [10,000 or More Persons]	217
65.	**Occupancy, Structural, and Utilization Characteristics of Housing Units With a Householder of Hispanic Origin by Type: 1990** Place and [In Selected States] County Subdivision [10,000 or More Persons]	221
66.	**Age of Householder and Financial Characteristics of Housing Units With a Householder of Hispanic Origin by Type: 1990** Place and [In Selected States] County Subdivision [10,000 or More Persons]	223
67.	**Occupancy, Structural Characteristics, and Age of Householder: 1990** Place and [In Selected States] County Subdivision [2,500 to 9,999 Persons]	225
68.	**Utilization and Financial Characteristics: 1990** Place and [In Selected States] County Subdivision [2,500 to 9,999 Persons]	235
69.	**Occupancy, Structural, and Financial Characteristics of Housing Units by Race and Hispanic Origin of Householder: 1990** Place and [In Selected States] County Subdivision [2,500 to 9,999 Persons]	245
70.	**Occupancy, Structural, and Financial Characteristics of Housing Units With a Householder of Selected Racial Groups: 1990** Place and [In Selected States] County Subdivision [2,500 to 9,999 Persons]	254

TIPSII [UPF] GH147 CENSUS90 72583600 06/22/92 5:24 PM MACHINE: C DATA:NONE TAPE: NONE FRAME: 4
TSF:CENSUS90*92. 06/19/92 15:26:12 UTF:CENSUS90*93. 06/19/92 15:26:13 META:CENSUS90*H1TOCB47. 06/19/92 15:26:33

Table		Page
71.	**Occupancy, Structural, and Financial Characteristics of Housing Units With a Householder of Hispanic Origin by Type: 1990** Place and [In Selected States] County Subdivision [2,500 to 9,999 Persons]	*
72.	**Selected Housing Characteristics: 1990** Place and [In Selected States] County Subdivision [1,000 to 2,499 Persons]	256
73.	**Summary of General Housing Characteristics: 1990** County County Subdivision	258
74.	**Occupancy, Structural, and Financial Characteristics for American Indian and Alaska Native Areas: 1990** American Indian Area	*
75.	**Allocation and Substitution for Selected Housing Items: 1990** State	266
76.	**Percent of Housing Units Allocated or Substituted: 1990** State Urban and Rural and Size of Place Inside and Outside Metropolitan Area County Place and [In Selected States] County Subdivision [1,000 or More Persons]	267

TIPSII [UPF] GH147 CENSUS90 72583600 06/22/92 5:24 PM MACHINE: C DATA:NONE TAPE: NONE FRAME: 5
TSF:CENSUS90*92. 06/19/92 15:26:12 UTF:CENSUS90*93. 06/19/92 15:26:13 META:CENSUS90*H1TOCB47. 06/19/92 15:26:33

HOW TO USE THIS CENSUS REPORT

CONTENTS

Contents of the Appendixes I–3
Graphics I–3
How to Find Geographic Areas and Subject-Matter Data I–1
How to Use the Statistical Tables I–2
User Notes I–3

INTRODUCTION

Data from the 1990 census are presented in several different report series. These series are published under the following three subject titles:

1. 1990 Census of Population (1990 CP)
2. 1990 Census of Housing (1990 CH)
3. 1990 Census of Population and Housing (1990 CPH)

The types of data and the geographic areas shown in reports differ from one series to another. In most series, there is one report for each State, the District of Columbia, Puerto Rico, and the Virgin Islands of the United States (Virgin Islands), plus a United States summary report. Some series include reports for American Indian and Alaska Native areas, metropolitan areas, and urbanized areas. See appendix F for detailed information about the various report series; additional 1990 census data products such as computer tapes, microfiche, and laser disks; other related materials; and sources of assistance.

The data from the 1990 census were derived from a limited number of basic questions asked of the entire population and about every housing unit (referred to as the 100-percent questions), and from additional questions asked of a sample of the population and housing units (referred to as the sample questions). Two primary versions of questionnaires were used: a short form containing only the 100-percent questions and a long form containing both the 100-percent questions and the additional sample questions. Appendix E presents facsimiles of the questionnaire pages and the respondent instructions used to collect the data included in this report. Appendix F lists the subjects that are covered by the 100-percent and sample components of the 1990 census.

Legal provision for this census, which was conducted as of April 1, 1990, was made in the Act of Congress of August 31, 1954 (amended August 1957, December 1975, and October 1976), which is codified in Title 13, United States Code.

HOW TO FIND GEOGRAPHIC AREAS AND SUBJECT-MATTER DATA

This report includes a table finding guide to assist the user in locating those statistical tables that contain the data that are needed. The table finding guide lists alphabetically, by geographic area, the subjects shown in this report. To determine which tables in this report show data for a particular topic, find the subject in the left-hand column of the table finding guide and then look across the columns using the headings at the top for the desired type of geographic area. Below is an example of a table finding guide.

TABLE FINDING GUIDE

Subjects by Type of Geographic Area and Table Number

Subjects covered in this report are shown on the left side, and types of geographic areas are shown at the top. For a description of area classifications, see appendix A. For definitions and explanations of subject characteristics, see appendix B. Table numbers without reference letters in parentheses indicate data for the total population only. Data by race and Hispanic origin are indicated with reference letters in parentheses after the table numbers. Reference letters for population counts and subjects by race and Hispanic origin follow:

(A) White; Black; American Indian, Eskimo, or Aleut; Asian or Pacific Islander; Hispanic origin; White, not of Hispanic origin.
(B) American Indian, Eskimo, Aleut, All Asian, Chinese, Filipino, Japanese, Asian Indian, Korean, Vietnamese, Cambodian, Hmong, Laotian, Thai, All Pacific Islander, Hawaiian, Samoan, Guamanian.
(C) Mexican, Puerto Rican, Cuban, Other Hispanic origin, Dominican, Central American, Guatemalan, Honduran, Nicaraguan, Panamanian, Salvadoran, South American, Colombian, Ecuadorian, Peruvian.
(D) Race by Hispanic origin.

Subject	The State		County		Place and (in selected States) county subdivision[2]		American Indian and Alaska Native area[3]
	Total	Urban, rural, size of place, and rural farm[1]	Total	Rural or rural farm	10,000 or more	2,500 to 9,999	
Age	20, 34, 65(B),	20, 56(A)	95, 106(A)	169, 171	135(A)	151	173(A)
Ancestry	17, 31	17	92	...	121	150	...
Disability	20, 34, 84(D)	20, 57(A)	95, 107(A)	...	136(A)	152	174(A)
Educational attainment	22, 36	22, 57(A)	97, 107(A)	169, 171	136(A)	160(A)	174(A)
Household type and relationship	21, 35	21, 56(A)	96, 106(A)	169, 171	135(A)	160(A)	173(A)
Industry	26, 40, 67(B)	26, 58(A)	101,108(A), 116(B),	170, 172	137(A) 148(C)	161(A) 167(C)	175(A)
Poverty status	29, 43, 72(B)	29, 63(A)	104, 113(A) 117(B)	170, 172	142(A) 149(C)	162(A) 168(C)	180(A)
Residence in 1985	23, 37, 67(B)	23, 60(A)	98, 110(A)	...	139(A)	155	177(A)
Veteran status	23, 37, 69(B)	23, 60(A)	98, 110(A)	...	139(A)	155	177(A)
Work status in 1989	27, 41, 69(B)	27, 60(A)	102, 110(A)	...	139(A)	155	177(A)

... Not applicable.

[1]Type of residence categories are less detailed in tables 56–64 (which show characteristics by race and Hispanic origin) than in other tables.

[2]The selected States are Connecticut, Maine, Massachusetts, Michigan, Minnesota, New Hampshire, New Jersey, New York, Pennsylvania, Rhode Island, Vermont, and Wisconsin.

[3]Characteristics are shown only for the American Indian, Eskimo, or Aleut population.

Tables identified in the table finding guide with a reference letter in parentheses after the table number present characteristics for racial groups or persons of Hispanic origin. The tables without reference letters contain data for the total population only. The table finding guide does not include cross-classifications of subject-matter items, nor does it distinguish among tables presenting data for all persons or housing units and tables presenting data for subgroups (for example, persons under 18 years or renter-occupied housing units) unless it is necessary to locate the subject.

Additional information to locate data within specific reports often is provided in the headnote at the top of the table finding guide and in the footnotes at the bottom of the guide.

HOW TO USE THE STATISTICAL TABLES

Parts of a Statistical Table

The census data included in printed reports are arranged in tables. Each table includes four major parts: *(1) heading, (2) boxhead, (3) stub, and (4) data field.*

A typical census report table is illustrated below.

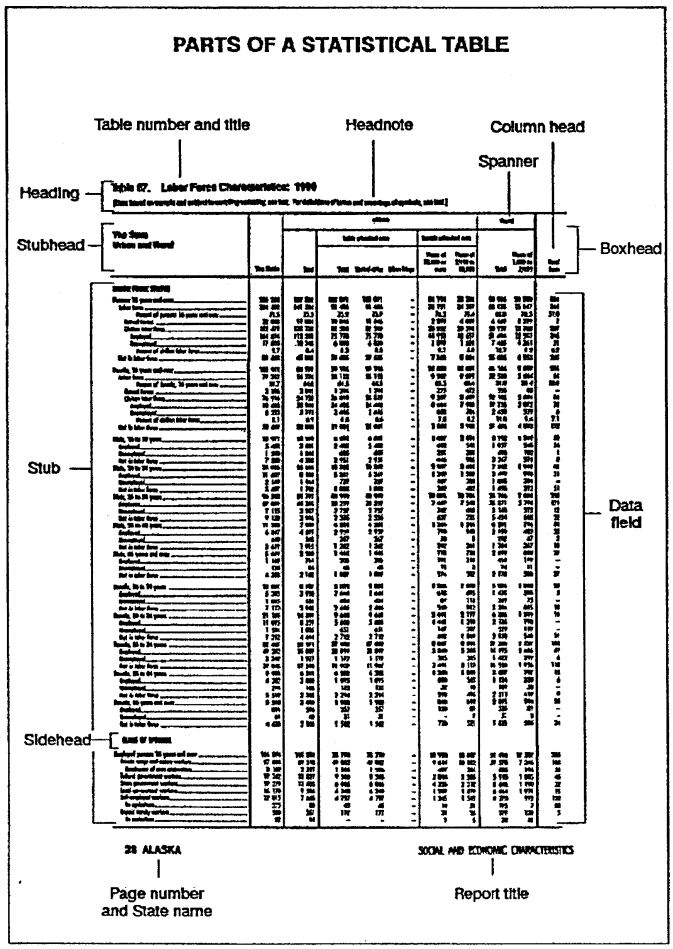

The *heading* consists of the table number, title, and headnote. The table number indicates the position of the table within the report, while the title is a brief statement indicating the classification, nature, and time reference of the data presented in the table. The headnote is enclosed in brackets and is located under the title. It contains statements that qualify, explain, or provide information pertaining to the entire table. In some tables showing racial and Hispanic origin groups, the headnote includes information that data are presented only when certain population-size criteria (thresholds) are met. (For more information on thresholds, see the ''User Notes'' section.)

The *boxhead* is under the heading. This portion of the table, which contains the individual column heads or captions, describes the data in each vertical column. In the boxhead of many tables, a spanner appears across and above two or more column heads or across two or more lower spanners. The purpose of a spanner is to classify or qualify items below it or separate the table into identifiable blocks in terms of major aspects of the data.

The *stub* is located at the left edge of the table. It includes a listing of line or row captions or descriptions. At the top of the stub is the stubhead. The stubhead is considered to be an extension of the table title and usually shows generic geographic area designations and restrictions.

In the stub, several features are used to help the user better understand the contents of the table. Usually, a block of data lines is preceded by a sidehead. The sidehead, similar to a spanner, describes and classifies the stub entries following it. The use of indentation in a stub indicates the relationship of one data line to another. Indented data lines represent subcategories that in most instances, sum to a total. Occasionally in tables, it is desirable to show one or more single-line subcategories that do not sum to the total. The unit of measure, such as dollars, is shown when it is not clear from the general wording of the data line.

The *data field* is that part of the table that contains the data. It extends from the bottom of the boxhead to the bottom of the table and from the right of the stub to the right-hand edge of the page.

Both geographic and subject-matter terms appear in tables. It is important to read the definitions of the terms used in the tables because census terms often are defined in special ways that reflect the manner in which the questions were asked and the data were tabulated. Definitions of geographic terms are provided in appendix A. Subject-matter terms are defined in appendix B.

Symbols and Geographic Abbreviations

The following symbols are used in the tables and explanations of subjects covered in this report:

- A dash ''-'' represents zero or a percent that rounds to less than 0.1.
- Three dots ''...'' mean not applicable.

- (NA) means not available.
- The prefix ''r'' indicates that the count has been revised since publication of 1980 reports or that the area was erroneously omitted or not shown in the correct geographic relationship in the 1980 census reports. This symbol appears only in the 1990 CPH-2, *Population and Housing Unit Counts* reports.
- A dagger ''†'' next to the name of a geographic area indicates that there has been a geographic change(s) (for example, an annexation or detachment, a new incorporation, or a name change) since the information published for the 1980 census for that area. This symbol appears only in the 1990 CPH-2, *Population and Housing Unit Counts* reports. The geographic change information for the entities in a State is shown in the ''User Notes'' section of 1990 CPH-2, *Population and Housing Unit Counts* report, for that State. The information for all States appears in the ''User Notes'' section of the technical documentation for Summary Tape Files 1 and 3.
- A plus sign ''+ '' or a minus sign ''–'' following a figure denotes that the median falls in the initial or terminal category of an open-ended distribution. (For more information on medians, see the discussion under ''Derived Measures'' in appendix B.)
- A minus sign ''–'' preceding a figure denotes decrease.

The following geographic abbreviations are used in the tables and explanations of subjects covered in this report:

- A ''(pt.)'' next to the name of a geographic area in a hierarchical presentation indicates that the geographic entity is only partially located in the superior geographic entity. For example, a ''(pt.)'' next to a place name in a county subdivision-place hierarchy indicates that the place is located in more than one county subdivision. (Places also may be ''split'' by county, congressional district, urban/ rural, metropolitan area, voting district, and other geographic boundaries, depending on the presentation.) Other geographic entities also can be''split'' by a higher-level entity. The exception is a tabulation block, which is unique within all geographic entities in census products.
- BG is block group.
- BNA is block numbering area.
- CDP is census designated place.
- CMSA is consolidated metropolitan statistical area.
- MA is metropolitan area.
- MSA is metropolitan statistical area.
- PMSA is primary metropolitan statistical area.
- TDSA is tribal designated statistical area.
- TJSA is tribal jurisdiction statistical area.
- unorg. is unorganized territory.
- VTD is voting district.

Census tables often include derived measures such as medians, means, percents, and ratios. More detailed information about derived measures is provided in appendix B.

GRAPHICS

Charts, statistical maps, and other graphic summaries are included in some 1990 census reports. If graphics are shown in a report, they are presented immediately after the ''User Notes'' section.

USER NOTES

User notes include corrections, errata, and related explanatory information. This section appears directly before the statistical tables in census reports unless graphics are shown. It presents information about unique characteristics of the report and changes or corrections made too late to be reflected in the text or tables themselves.

CONTENTS OF THE APPENDIXES

Appendix A—Provides definitions of the types of geographic areas and related information used in census reports.

Appendix B—Contains definitions for the subject-matter items used in census reports, including explanations of derived measures, limitations of the data, and comparability with previous censuses. The subjects are listed alphabetically. In reports that contain both population and housing characteristics, the population characteristics are described first, followed by the explanations of the housing subjects.

Appendix C—Provides information on confidentiality of the data, allocations and substitutions, and sources of errors in the data.

Appendix D—Explains the residence rules used in counting the population and housing units, presents a brief overview of data collection operations, and describes processing procedures used to convert data from unedited questionnaires to final 1990 publications and tapes. This appendix also clarifies the procedures used to collect data for persons abroad at the time of the census, where persons on military bases or away at school were counted, how data were collected for persons in institutions, and which citizens of foreign countries were included in the U.S. data.

Appendix E—Presents a facsimile of the 1990 census questionnaire pages and the respondent instructions used to collect the data in this report.

Appendix F—Summarizes the 1990 census data products program by describing the information available in printed reports and in other sources, such as microfiche or computer tape; and provides information on where to obtain assistance.

Appendix G—Contains maps depicting the geographic areas shown in this report.

TABLE FINDING GUIDE

Subjects by Type of Geographic Area and Table Number

Subjects covered in this report are shown on the left side, and types of geographic areas are shown at the top. For definitions of area classifications, see appendix A. For definitions and explanations of subject characteristics, see appendix B. Race and Hispanic origin of householder are indicated with reference letters in parentheses after the table numbers. Reference letters for housing counts and characteristics by race and Hispanic origin of householder are:

(A) All occupied housing units
(B) White
(C) Black
(D) American Indian, Eskimo, or Aleut
(E) Asian or Pacific Islander
(F) Hispanic origin
(G) White, not of Hispanic origin
(H) American Indian, Eskimo, Aleut; All Asian, Chinese, Filipino, Japanese, Asian Indian, Korean, Vietnamese, Cambodian, Hmong, Laotian, Thai; All Pacific Islander, Hawaiian, Samoan, Guamanian
(I) Mexican, Puerto Rican, Cuban, Other Hispanic origin
(J) Race by Hispanic origin/ not of Hispanic origin
(K) Bangladeshi, Burmese, Indonesian, Malayan, Okinawan, Pakistani, Sri Lankan, All other Asian; Tongan, Tahitian, Northern Mariana Islander, Palauan, Fijian, All other Pacific Islander *(Householder counts only)*
(#) All housing units or all vacant housing units

Subject	The State			County	Place and (in selected States) county subdivision[1]			County subdivision (all States)	American Indian and Alaska Native area
	Total	Urban and rural and size of place	Inside and outside metropolitan area		10,000 or more	2,500 to 9,999	1,000 to 2,499		
SUMMARY CHARACTERISTICS	1 # (A), 6-11(B-G)*	1 # (A), 6-11(B-G)*	1 # (A), 6-11(B-G)*	1 # (A), 6-11(B-G)*, 73 # (A)	1 # (A), 6-11(B-G)*	1 # (A), 6-11(B-G)*	1 # (A), 6-11(B-G)*	73 # (A)	12 # (A,D)
HOUSEHOLDER COUNTS BY RACE AND HISPANIC ORIGIN	2(A-K), 3(A-K)	2(A-K)	3(A-K)	4(A-K)	5(A-K)	5(A-K)	5(A-K)	...	...
Age of householder	13(A), 22-27(B-G)*, 28(A), 37-42(B-G)*, 44(A,H), 46(A,I), 48(A,J)	13(A), 22-27(B-G)*	28(A), 37-42(B-G)*	49(A), 53(A-G), 55(A,H), 57(A,I)	58(A), 62(A-G), 64(A,H), 66(A,I)	67(A)	...	...	...
Boarded-up status	13, 28	13	28	49	58	67	...	...	...
Contract rent	1, 6-11(B-G)*, 15, 22-27(B-G)*, 30, 37-42(B-G)*, 44(H), 46(I), 48(J)	1, 6-11(B-G)*, 15, 22-27(B-G)*	1, 6-11(B-G)*, 30, 37-42(B-G)*	1, 6-11(B-G)*, 51, 53(B-G), 55(H), 57(I), 73	1, 6-11(B-G)*, 60, 62(B-G), 64(H), 66(I)	1, 6-11(B-G)*, 68, 69(B-G), 70(H), 71(I)	1, 6-11(B-G)*, 72	73	12(D), 74
Duration of vacancy	14, 29	14	29	50	59	67	...	...	...
Householder 65 years and over	1(A), 6-11(B-G)*, 14(A), 22-27(B-G)*, 29(A), 37-42(B-G)*, 44(A,H), 46(A,I), 48(A,J)	1(A), 6-11(B-G)*, 14(A), 22-27(B-G)*	1(A), 6-11(B-G)*, 29(A), 37-42(B-G)*	1(A), 6-11(B-G)*, 50(A), 53(A-G), 55(A,H), 57(A,I), 73(A)	1(A), 6-11(B-G)*, 59(A), 62(A-G), 64(A,H), 66(A,I)	1(A), 6-11(B-G)*, 67(A), 69(A-G), 70(A,H), 71(A,I)	1(A), 6-11(B-G)*	73(A)	74(A)

See symbols and footnote at end of table.

Subjects by Type of Geographic Area and Table Number—Con.

Subjects covered in this report are shown on the left side, and types of geographic areas are shown at the top. For definitions of area classifications, see appendix A. For definitions and explanations of subject characteristics, see appendix B. Race and Hispanic origin of householder are indicated with reference letters in parentheses after the table numbers. Reference letters for housing counts and characteristics by race and Hispanic origin of householder are:

(A) All occupied housing units
(B) White
(C) Black
(D) American Indian, Eskimo, or Aleut
(E) Asian or Pacific Islander
(F) Hispanic origin
(G) White, not of Hispanic origin
(H) American Indian, Eskimo, Aleut; All Asian, Chinese, Filipino, Japanese, Asian Indian, Korean, Vietnamese, Cambodian, Hmong, Laotian, Thai; All Pacific Islander, Hawaiian, Samoan, Guamanian
(I) Mexican, Puerto Rican, Cuban, Other Hispanic origin
(J) Race by Hispanic origin/ not of Hispanic origin
(K) Bangladeshi, Burmese, Indonesian, Malayan, Okinawan, Pakistani, Sri Lankan, All other Asian; Tongan, Tahitian, Northern Mariana Islander, Palauan, Fijian, All other Pacific Islander *(Householder counts only)*
(#) All housing units or all vacant housing units

Subject	The State			County	Place and (in selected States) county subdivision[1]			County subdivision (all States)	American Indian and Alaska Native area
	Total	Urban and rural and size of place	Inside and outside metropolitan area		10,000 or more	2,500 to 9,999	1,000 to 2,499		
Meals included in rent	1, 6-11(B-G)*, 15, 22-27(B-G)*, 30, 37-42(B-G)*, 44(H), 46(I), 48(J)	1, 6-11(B-G)*, 15, 22-27(B-G)*	1, 6-11(B-G)*, 30, 37-42(B-G)*	1, 6-11(B-G)*, 51, 53(B-G), 55(H), 57(I), 73	1, 6-11(B-G)*, 60, 62(B-G), 64(H), 66(I)	1, 6-11(B-G)*, 68	1, 6-11(B-G)*	73	...
Persons in unit	1(A), 6-11(B-G)*, 13(A), 14(A), 16-21(B-G)*, 28(A), 29(A), 31-36(B-G)*, 43(A,H), 45(A,I), 47(A,J)	1(A), 6-11(B-G)*, 13(A), 14(A), 16-21(B-G)*	1(A), 6-11(B-G)*, 28(A), 29(A), 31-36(B-G)*	1(A), 6-11(B-G)*, 49(A), 50(A), 52(A-G), 54(A,H), 56(A,I), 73(A)	1(A), 6-11(B-G)*, 58(A), 59(A), 61(A-G), 63(A,H), 65(A,I)	1(A), 6-11(B-G)*, 67(A), 68(A), 69(A-G), 70(A,H), 71(A,I)	1(A), 6-11(B-G)*, 72(A)	73(A)	12(A,D), 74(A)
Persons per room	1(A), 6-11(B-G)*, 14(A), 16-21(B-G)*, 29(A), 31-36(B-G)*, 43(A,H), 45(A,I), 47(A-J)	1(A), 6-11(B-G)*, 14(A), 16-21(B-G)*	1(A), 6-11(B-G)*, 29(A), 31-36(B-G)*	1(A), 6-11(B-G)*, 50(A), 52(A-G), 54(A,H), 56(A,I), 73(A)	1(A), 6-11(B-G)*, 59(A), 61(A-G), 63(A,H), 65(A,I)	1(A), 6-11(B-G)*, 68(A), 69(A-G), 70(A,H), 71(A,I)	1(A), 6-11(B-G)*	73(A)	12(A,D), 74(A)
Rooms	1 #, 6-11(B-G)*, 14 # (A), 16-21(B-G)*, 29 # (A), 31-36(B-G)*, 43(A,H), 45(A,I), 47(A,J)	1 #, 6-11(B-G)*, 14 # (A), 16-21(B-G)*	1 #, 6-11(B-G)*, 29 # (A), 31-36(B-G)*	1 #, 6-11(B-G)*, 50 # (A), 52(A-G), 54(A,H), 56(A,I), 73 #	1 #, 6-11(B-G)*, 59 # (A), 61(A-G), 63(A,H), 65(A,I)	1 #, 6-11(B-G)*, 68 # (A), 69(A-G), 70(A,H), 71(A,I)	1 #, 6-11(B-G)*, 72(A)	73 #	12 # (A-D), 74(A)
Tenure	13(A), 16-21(B-G)*, 28(A), 31-36(B-G)*, 43(A,H), 45(A,I), 47(A,J)	13(A), 16-21(B-G)*	28(A), 31-36(B-G)*	49(A), 52(A-G), 54(A,H) 56(A,I)	58(A), 61(A-G), 63(A,H), 65(A,I)	67(A)	72(A)	...	...

See symbols and footnote at end of table.

Subjects by Type of Geographic Area and Table Number—Con.

Subjects covered in this report are shown on the left side, and types of geographic areas are shown at the top. For definitions of area classifications, see appendix A. For definitions and explanations of subject characteristics, see appendix B. Race and Hispanic origin of householder are indicated with reference letters in parentheses after the table numbers. Reference letters for housing counts and characteristics by race and Hispanic origin of householder are:

(A) All occupied housing units
(B) White
(C) Black
(D) American Indian, Eskimo, or Aleut
(E) Asian or Pacific Islander
(F) Hispanic origin
(G) White, not of Hispanic origin
(H) American Indian, Eskimo, Aleut; All Asian, Chinese, Filipino, Japanese, Asian Indian, Korean, Vietnamese, Cambodian, Hmong, Laotian, Thai; All Pacific Islander, Hawaiian, Samoan, Guamanian
(I) Mexican, Puerto Rican, Cuban, Other Hispanic origin
(J) Race by Hispanic origin/ not of Hispanic origin
(K) Bangladeshi, Burmese, Indonesian, Malayan, Okinawan, Pakistani, Sri Lankan, All other Asian; Tongan, Tahitian, Northern Mariana Islander, Palauan, Fijian, All other Pacific Islander *(Householder counts only)*
(#) All housing units or all vacant housing units

Subject	The State			County	Place and (in selected States) county subdivision[1]			County subdivision (all States)	American Indian and Alaska Native area
	Total	Urban and rural and size of place	Inside and outside metropolitan area		10,000 or more	2,500 to 9,999	1,000 to 2,499		
Units in structure	1 #, 6-11(B-G)*, 13 # (A), 16-21(B-G)*, 28 # (A), 31-36(B-G)*, 43(A,H), 45(A,I), 47(A,J)	1 #, 6-11(B-G)*, 13 # (A), 16-21(B-G)*	1 #, 6-11(B-G)*, 28 # (A), 31-36(B-G)*	1 #, 6-11(B-G)*, 49 # (A), 52(A-G), 54(A,H), 56(A,I), 73 #	1 #, 6-11(B-G)*, 58 # (A), 61(A-G), 63(A,H), 65(A,I)	1 #, 6-11(B-G)*, 67 #, 69(A-G), 70(A,H), 71(A,I)	1 #, 6-11(B-G)*	73 #,	12 # (A,D), 74(A)
Vacancy rate	1	1	1	1, 73 #	1	1	1	73	...
Vacancy status	13 #, 28 #	13 #	28 #	49 #	58 #	67 #	...	...	...
Value	1, 6-11(B-G)*, 15, 22-27(B-G)*, 30, 37-42(B-G), 44(H), 46(I), 48(J)	1, 6-11(B-G)*, 15, 22-27(B-G)*	1, 6-11(B-G)*, 30, 37-42(B-G)*	1, 6-11(B-G)*, 51, 53(B-G), 55(H), 57(I), 73	1, 6-11(B-G)*, 60, 62(B-G), 64(H), 66(I)	1, 6-11(B-G)*, 68, 69(B-G), 70(H), 71(I)	1, 6-11(B-G)*, 72	73	12(D), 74

... Not applicable for this report.

* When a range of table numbers is shown together with a range of reference letters, there is one table for each race or Hispanic origin group. For example, 6-11(B-G) means 6(B), 7(C), 8(D), 9(E), 10(F), and 11(G).

[1]The selected States are: Connecticut, Maine, Massachusetts, Michigan, Minnesota, New Hampshire, New Jersey, New York, Pennsylvania, Rhode Island, Vermont, and Wisconsin.

USER NOTES

Additional information concerning this 1990 census product may be available at a later date. If you wish to receive these *User Notes*, contact:

Data User Services Division
Customer Services
Bureau of the Census
Washington, DC 20233
301-763-4100

Questions concerning the content of this report may be directed to:

William S. Chapin
Housing and Household Economic Statistics Division
Physical Characteristics Branch
Bureau of the Census
Washington, DC 20233

ADDITIONAL DEFINITIONS AND EXPLANATIONS OF DATA

GENERAL

User Note 1

Age Reporting—Review of detailed 1990 information indicated that respondents tended to provide their age as of the date of completion of the questionnaire, not their age on April 1, 1990. In addition, there may have been a tendency for respondents to round up their age if they were close to having a birthday. It is likely that approximately 10 percent of persons in most age groups are actually 1 year younger. For most single years of age, the misstatements are largely offsetting. The problem is most pronounced at age 0 because persons lost to age 1 may not have been fully offset by the inclusion of babies born after April 1, 1990, and because there may have been more rounding up to age 1 to avoid reporting age as 0 years. (Age in completed months was not collected for infants under age 1.)

The reporting of age 1 year older than age on April 1, 1990, is likely to have been greater in areas where the census data were collected later in 1990. The magnitude of this problem was much less in the three previous censuses where age was typically derived from respondent data on year of birth and quarter of birth. (For more information on the design of the age question, see the discussion on comparability under ''Age'' in appendix B.)

User Note 2

The user should note that there are limitations to many of these data. Please refer to the text provided with this report for further explanations on the limitations of the data.

User Note 3

Thresholds and Complementary Thresholds—To show characteristics for a large number of racial and Hispanic groups and to avoid using a large number of pages to show characteristics for small population groups, population thresholds are used in some tables in selected reports. Also, complementary population thresholds are used in some tables to avoid showing largely repetitive data for the White population and for the White, not of Hispanic origin population. Specifically, complementary thresholds are used to limit the presentation of characteristics for the White population when the population of races other than White is small and for the White, not of Hispanic origin population when the Hispanic origin population is small.

For example, assume that the threshold and complementary threshold are 400 in a table showing data by race and Hispanic origin for counties. The threshold of 400 applies to each group, and in addition, the complementary threshold of 400 applies to White and to White, not of Hispanic origin. The following chart shows how the threshold and complementary threshold for race and Hispanic origin apply for a hypothetical county. (For simplicity, it is assumed that the ''Other race'' population of the county is zero because characteristics are not shown for the ''Other race'' population below the State level.

The Census Bureau provides data in greater subject-matter and geographic detail on summary tape files (STF's) than in printed reports. Each printed report is derived from a specific summary tape file. For data not shown in a report because of the application of thresholds or complementary thresholds, see the corresponding summary tape file. For more information on computer tapes and other data products, see appendix F.

Race and Hispanic origin	Population	Characteristics shown	Reason
All persons	14,700	Yes	Threshold does not apply to total population.
White	13,800	Yes	Threshold and complementary threshold apply. There are 400 or more White persons, *and* there are 400 or more persons of races other than White.
Black	500	Yes	Threshold applies. There are 400 or more Black persons.
American Indian, Eskimo, or Aleut	100	No	Threshold applies. There are fewer than 400 American Indian, Eskimo, or Aleut persons.
Asian or Pacific Islander	300	No	Threshold applies. There are fewer than 400 Asian or Pacific Islander persons.
Hispanic origin (of any race)	300	No	Threshold applies. There are fewer than 400 Hispanic persons.
White, not of Hispanic origin	13,500	No	Threshold and complementary threshold apply. There are 400 or more White, not of Hispanic origin persons, *but* there are fewer than 400 Hispanic origin persons.

User Note 4

Data on allocation and substitution for American Indian and Alaska Native Areas were inadvertently omitted in this report series (CH-1) for States. However, these data will be included in the United States report (CH-1-1) and in the American Indian and Alaska Native Areas report (CH-1-1A).

GEOGRAPHIC NAMES AND PRESENTATION

GENERAL

User Note 1

The latitude and longitude values shown by tick marks in the margins of the County Subdivision Outline Maps in appendix G are approximate. They are shown only for general reference. They are displayed accurately on the State and County Outline Maps.

Table 1. **Summary of General Housing Characteristics: 1990**

[For definitions of terms and meanings of symbols, see text]

State / Urban and Rural and Size of Place / Inside and Outside Metropolitan Area / County / Place and [In Selected States] County Subdivision [1,000 or More Persons]	All persons	All housing units: Total	All housing units: Median rooms	All housing units: Percent: 1 unit, detached or attached	All housing units: Percent: In buildings with 10 or more units	Occupied housing units: Total	Occupied housing units: Median persons in unit	Occupied housing units: Mean number of persons per room	Occupied housing units: Percent: Owner	Occupied housing units: Percent: With 1.01 or more persons per room	Occupied housing units: Percent: With householder 65 years and over	Occupied housing units: Percent: 1-person households	Occupied housing units: Specified owner, median value (dollars)	Occupied housing units: Specified renter: Median contract rent (dollars)	Occupied housing units: Specified renter: Percent with meals included in rent	Vacancy rate: Homeowner	Vacancy rate: Rental
The State	**4 877 185**	**2 026 067**	**5.2**	**69.8**	**8.2**	**1 853 725**	**2.29**	**.46**	**68.0**	**2.7**	**21.8**	**23.9**	**58 000**	**272**	**.7**	**2.1**	**9.6**
URBAN AND RURAL AND SIZE OF PLACE																	
Urban	2 969 948	1 255 073	5.2	65.3	12.9	1 156 421	2.20	.45	59.6	2.8	21.6	27.4	62 500	289	.7	2.5	10.0
Inside urbanized area	2 218 007	937 097	5.2	64.1	15.0	862 588	2.20	.45	59.2	3.0	20.2	27.4	66 000	307	.9	2.6	10.3
Central place	1 644 961	708 985	5.0	60.4	17.6	648 440	2.13	.46	54.1	3.6	21.5	29.9	60 300	300	.7	2.6	10.4
Urban fringe	573 046	228 112	5.9	75.7	7.0	214 148	2.41	.43	74.8	1.2	16.1	20.0	79 400	353	1.7	2.4	10.2
Outside urbanized area	751 941	317 976	5.1	68.8	6.7	293 833	2.18	.45	60.8	2.3	25.9	27.2	52 100	231	.3	2.2	8.7
Place of 10,000 or more	399 704	166 589	5.1	66.3	8.4	154 188	2.20	.45	57.7	2.3	23.3	26.9	59 700	266	.3	2.3	9.2
Place of 2,500 to 9,999	352 237	151 387	5.1	71.6	4.8	139 645	2.17	.45	64.1	2.3	28.8	27.6	46 100	199	.3	2.0	8.1
Rural	1 907 237	770 994	5.3	77.0	.5	697 304	2.45	.48	82.0	2.6	22.1	18.0	50 400	198	.3	1.6	8.2
Place of 1,000 to 2,499	159 306	66 921	5.2	75.8	2.2	61 716	2.24	.46	71.9	2.3	28.8	25.2	43 600	173	.4	1.8	7.6
Place of less than 1,000	64 428	27 894	5.2	79.0	.7	25 238	2.24	.46	76.5	2.8	31.4	25.0	38 100	163	.3	1.9	8.4
Other rural	1 683 503	676 179	5.3	77.0	.4	610 350	2.48	.48	83.2	2.7	21.1	16.9	51 900	205	.4	1.5	8.3
INSIDE AND OUTSIDE METROPOLITAN AREA																	
Inside metropolitan area	3 300 009	1 365 651	5.3	67.5	11.3	1 255 041	2.28	.46	64.8	2.8	20.1	24.7	65 100	300	.8	2.3	10.1
In central city	1 719 573	741 294	5.0	60.5	17.5	678 185	2.13	.46	54.2	3.5	21.5	29.9	60 700	301	.7	2.6	10.4
Not in central city	1 580 436	624 357	5.5	75.9	3.9	576 856	2.46	.46	77.2	2.0	18.3	18.5	69 700	298	1.0	2.1	9.5
Urban	787 932	314 335	5.7	73.6	7.2	292 610	2.39	.44	71.4	1.6	17.5	20.8	75 600	328	1.2	2.5	10.2
Inside urbanized area	572 778	227 989	5.9	75.7	7.0	214 032	2.41	.43	74.8	1.2	16.1	20.0	79 400	353	1.7	2.4	10.2
Outside urbanized area	215 154	86 346	5.2	68.1	7.6	78 578	2.34	.48	62.1	2.7	21.4	23.0	63 500	285	.4	2.6	10.0
Rural	792 504	310 022	5.4	78.1	.6	284 246	2.53	.48	83.3	2.4	19.1	16.2	62 500	226	.4	1.7	8.3
Outside metropolitan area	1 577 176	660 416	5.2	74.5	1.8	598 684	2.32	.47	74.8	2.6	25.5	22.1	43 900	192	.3	1.6	8.0
Urban	467 492	201 416	5.1	70.5	4.8	187 478	2.14	.45	61.2	2.2	28.4	28.5	45 900	205	.3	1.9	7.9
Inside urbanized area	268	123	5.4	83.7	.8	116	2.07	.40	87.1	1.7	25.9	25.9	61 000	213	–	1.9	16.7
Outside urbanized area	467 224	201 293	5.1	70.5	4.8	187 362	2.14	.45	61.2	2.2	28.4	28.5	45 900	205	.3	1.9	7.9
Place of 10,000 or more	219 128	94 486	5.1	68.4	5.6	87 947	2.14	.44	58.8	2.1	26.0	28.2	51 100	224	.3	2.1	8.3
Place of 2,500 to 9,999	248 096	106 807	5.1	72.4	4.1	99 415	2.13	.45	63.3	2.3	30.5	28.9	42 400	185	.3	1.8	7.5
Rural	1 109 684	459 000	5.2	76.2	.5	411 206	2.40	.48	81.1	2.8	24.2	19.2	42 800	173	.3	1.5	8.1
COUNTY																	
Anderson County	68 250	29 323	5.2	70.6	8.0	27 384	2.21	.44	70.8	2.1	25.8	25.2	54 300	262	.9	1.1	9.3
Bedford County	30 411	12 638	5.3	75.6	2.2	11 608	2.31	.47	71.8	2.8	25.4	21.8	48 400	223	.5	2.3	7.3
Benton County	14 524	7 107	5.0	72.0	1.0	5 784	2.22	.46	80.2	2.1	29.3	23.3	39 700	165	.2	2.4	10.0
Bledsoe County	9 669	3 771	5.1	74.1	1.8	3 261	2.39	.48	78.7	3.2	24.2	20.5	36 000	143	.3	1.0	8.1
Blount County	85 969	36 532	5.4	75.0	4.2	33 624	2.28	.44	74.6	1.4	24.1	22.0	60 200	238	.1	2.2	8.0
Bradley County	73 712	29 562	5.2	70.9	3.7	27 604	2.38	.48	68.8	2.2	18.9	20.7	54 200	247	.2	1.6	9.8
Campbell County	35 079	14 817	5.0	72.4	2.9	13 150	2.39	.50	73.8	3.4	26.5	21.2	37 900	171	.4	2.0	7.4
Cannon County	10 467	4 368	5.2	78.9	1.8	3 980	2.34	.47	79.3	2.5	26.4	21.9	41 500	172	.2	1.1	6.6
Carroll County	27 514	11 783	5.2	77.7	.1	10 727	2.25	.46	79.0	2.3	29.9	23.6	35 700	167	.4	1.5	6.9
Carter County	51 505	21 779	5.1	70.2	2.3	20 189	2.26	.47	76.3	1.9	25.7	23.7	43 800	202	.2	1.4	5.7
Cheatham County	27 140	10 297	5.3	74.6	1.0	9 515	2.60	.51	83.1	3.1	15.0	16.0	63 500	277	.3	2.2	9.7
Chester County	12 819	4 944	5.2	78.6	1.4	4 558	2.32	.47	77.4	2.5	26.9	21.1	40 200	160	–	1.9	5.8
Claiborne County	26 137	10 711	5.1	74.3	.8	9 629	2.41	.49	78.3	2.8	23.3	19.8	41 400	161	.8	1.4	8.9
Clay County	7 238	3 340	4.9	72.7	1.1	2 855	2.27	.48	81.4	2.5	27.6	22.7	37 100	139	–	1.4	10.9
Cocke County	29 141	12 282	4.9	68.7	2.2	11 191	2.35	.50	72.7	3.4	22.9	22.1	40 300	144	.4	1.4	7.7
Coffee County	40 339	16 786	5.4	72.2	3.1	15 500	2.31	.45	70.1	2.1	23.9	22.1	52 500	232	.1	1.6	9.8
Crockett County	13 378	5 521	5.3	84.4	.9	5 183	2.25	.45	76.4	2.6	31.8	24.3	38 600	154	.3	1.1	6.5
Cumberland County	34 736	15 864	5.1	74.7	1.2	13 426	2.28	.47	78.4	2.4	28.3	20.0	49 100	213	.1	2.6	7.4
Davidson County	510 784	229 064	5.0	56.4	23.2	207 530	2.09	.45	53.8	2.5	18.6	30.3	75 700	358	1.0	3.3	11.9
Decatur County	10 472	5 346	5.0	75.8	1.0	4 216	2.21	.45	80.5	2.1	31.3	24.5	34 700	150	.4	1.6	10.2
DeKalb County	14 360	6 694	5.2	79.8	1.3	5 696	2.26	.46	76.4	2.0	26.9	22.7	44 200	189	.8	1.8	6.1
Dickson County	35 061	14 149	5.3	72.7	2.7	13 019	2.39	.47	75.7	2.7	22.1	20.3	53 600	255	.2	2.3	9.0
Dyer County	34 854	14 384	5.2	75.3	3.0	13 617	2.28	.47	65.8	2.3	25.9	24.7	44 100	211	.6	1.3	4.8
Fayette County	25 559	9 115	5.3	73.2	1.6	8 453	2.55	.54	74.8	8.3	25.1	18.6	51 100	135	.8	1.2	4.6
Fentress County	14 669	6 120	5.2	78.3	.3	5 511	2.40	.48	78.6	2.8	24.5	21.1	32 300	138	–	1.1	5.9
Franklin County	34 725	13 717	5.5	80.0	.6	12 660	2.38	.46	77.7	2.3	25.9	20.0	48 700	208	.3	1.4	5.4
Gibson County	46 315	19 635	5.3	79.4	1.4	18 361	2.23	.45	72.6	2.3	30.5	24.9	39 200	174	.3	1.3	7.1
Giles County	25 741	10 828	5.3	75.2	1.8	9 832	2.31	.47	73.0	2.6	27.9	22.6	44 600	194	.1	1.5	6.8
Grainger County	17 095	7 501	5.1	72.8	.2	6 394	2.41	.50	82.4	2.8	22.5	19.0	40 300	160	.3	1.6	10.3
Greene County	55 853	23 270	5.2	73.4	1.8	21 482	2.30	.46	77.0	2.1	23.3	22.1	44 500	193	.3	1.5	8.9
Grundy County	13 362	5 155	5.1	72.6	.2	4 784	2.46	.52	81.4	4.4	26.2	20.4	29 800	153	.4	1.0	6.8
Hamblen County	50 480	20 514	5.3	73.7	3.2	19 429	2.34	.46	72.1	2.1	20.2	21.3	51 100	209	.1	1.5	7.0
Hamilton County	285 536	122 588	5.3	66.8	10.5	111 799	2.23	.45	64.1	2.2	22.5	26.0	61 900	285	1.2	2.2	12.4
Hancock County	6 739	2 890	4.9	76.5	.5	2 484	2.38	.51	78.3	3.5	28.5	21.4	32 200	81	–	1.5	5.8
Hardeman County	23 377	9 174	5.1	74.0	1.6	8 276	2.37	.51	73.6	5.8	26.2	22.8	39 200	161	.9	1.0	6.2
Hardin County	22 633	10 275	5.1	77.2	.8	8 726	2.29	.48	77.4	3.0	26.4	22.2	39 100	161	.5	2.1	8.1
Hawkins County	44 565	18 779	5.1	70.8	4.4	17 167	2.36	.48	77.1	2.2	22.9	21.2	48 600	210	1.0	1.9	6.7
Haywood County	19 437	7 475	5.2	79.7	1.7	7 014	2.37	.51	66.4	5.7	28.7	24.4	40 400	169	.3	1.2	4.1
Henderson County	21 844	9 278	5.2	72.0	.2	8 527	2.30	.46	79.7	1.7	25.7	22.5	42 200	168	.1	1.4	9.5
Henry County	27 888	13 774	5.1	69.5	1.1	11 362	2.17	.44	76.5	1.7	31.9	25.5	41 700	172	.2	1.8	7.9
Hickman County	16 754	6 662	5.2	75.6	2.5	5 976	2.35	.48	80.8	2.8	25.2	20.6	43 200	198	–	1.5	8.6
Houston County	7 018	3 085	5.2	74.9	1.5	2 683	2.30	.47	78.7	2.4	29.3	22.5	35 300	166	.2	1.0	9.5
Humphreys County	15 795	7 136	5.3	73.3	1.0	6 063	2.30	.45	77.3	2.2	25.7	22.6	43 700	198	.2	1.7	10.8
Jackson County	9 297	4 219	5.1	76.0	.4	3 642	2.29	.47	81.6	2.2	29.1	22.1	38 000	139	.7	2.2	10.1
Jefferson County	33 016	14 170	5.1	71.6	1.8	12 329	2.31	.47	77.2	2.1	23.2	20.5	47 900	195	.6	1.4	7.6
Johnson County	13 766	6 090	5.2	72.1	1.5	5 406	2.29	.46	80.7	2.3	28.4	22.8	41 300	146	.1	1.7	7.2
Knox County	335 749	143 582	5.3	67.5	13.6	133 639	2.17	.43	63.9	1.8	21.2	27.4	63 700	270	.3	1.9	8.4
Lake County	7 129	2 610	5.0	74.7	.8	2 418	2.27	.48	58.4	3.1	27.3	25.8	35 100	120	.1	.7	4.1
Lauderdale County	23 491	9 343	5.0	73.0	.8	8 423	2.39	.51	66.9	4.7	27.6	22.5	38 700	181	.3	1.4	10.6
Lawrence County	35 303	14 229	5.4	80.8	.9	13 338	2.34	.46	76.6	2.4	26.0	21.6	43 300	171	.1	1.5	6.6

TIPSII [UPF] GH147 CENSUS90 72583600 06/22/92 5:06 PM MACHINE: C DATA:CENSUS90*H1TIPSDA47. 06/19/92 14:27:15 TAPE: NONE FRAME: 1
TSF:CENSUS90*92. 06/19/92 14:57:21 UTF:CENSUS90*93. 06/19/92 14:57:21 META:CENSUS90*H1TABLES47. 06/19/92 15:09:09

Table 1. **Summary of General Housing Characteristics: 1990**—Con.

[For definitions of terms and meanings of symbols, see text]

State / Urban and Rural and Size of Place / Inside and Outside Metropolitan Area / County / Place and [In Selected States] County Subdivision [1,000 or More Persons]	All persons	All housing units: Total	All housing units: Median rooms	All housing units: Percent: 1 unit, detached or attached	All housing units: Percent: In buildings with 10 or more units	Occupied housing units: Total	Occupied housing units: Median persons in unit	Occupied housing units: Mean number of persons per room	Occupied housing units: Percent: Owner	Occupied housing units: Percent: With 1.01 or more persons per room	Occupied housing units: Percent: With householder 65 years and over	Occupied housing units: Percent: 1-person households	Occupied housing units: Specified owner, median value (dollars)	Occupied housing units: Specified renter: Median contract rent (dollars)	Occupied housing units: Specified renter: Percent with meals included in rent	Vacancy rate: Homeowner	Vacancy rate: Rental
COUNTY—Con.																	
Lewis County	9 247	3 943	5.1	72.0	.2	3 533	2.30	.48	75.8	2.9	26.9	24.3	37 200	157	–	2.1	7.7
Lincoln County	28 157	11 902	5.3	74.6	1.8	10 881	2.30	.46	73.4	2.3	27.3	22.6	47 100	187	.2	1.7	7.6
Loudon County	31 255	12 995	5.4	78.2	2.0	12 155	2.30	.45	77.6	1.7	24.3	21.7	50 800	189	.4	1.7	7.2
McMinn County	42 383	17 616	5.3	74.8	1.0	16 351	2.31	.46	76.1	2.0	24.4	22.0	45 600	191	.2	1.4	8.5
McNairy County	22 422	9 734	5.1	79.0	.7	8 834	2.27	.47	79.2	2.2	27.2	22.8	36 400	157	.4	1.7	7.7
Macon County	15 906	6 879	5.1	74.9	.9	6 159	2.34	.48	78.8	2.4	25.7	22.0	36 600	166	.2	1.4	10.1
Madison County	77 982	31 809	5.4	72.1	4.9	29 609	2.28	.46	65.4	2.4	23.4	25.0	53 000	242	.3	1.8	9.5
Marion County	24 860	10 011	5.1	72.0	2.1	9 215	2.45	.50	79.0	3.1	22.5	20.3	42 600	190	.3	1.2	11.1
Marshall County	21 539	8 909	5.3	75.1	4.1	8 268	2.31	.47	70.8	2.4	26.0	23.6	47 900	219	.4	1.8	6.5
Maury County	54 812	22 286	5.3	73.5	3.5	20 608	2.37	.47	69.0	2.5	22.8	22.1	60 700	281	.5	2.1	9.5
Meigs County	8 033	3 689	4.9	63.4	.4	2 996	2.42	.50	79.9	2.9	20.9	19.8	44 200	183	–	1.5	11.6
Monroe County	30 541	12 803	5.1	73.3	.7	11 363	2.38	.49	79.7	2.9	24.5	21.0	40 200	172	.1	1.2	10.4
Montgomery County	100 498	37 233	5.2	70.3	6.0	34 345	2.49	.50	61.1	3.4	14.6	18.1	57 900	298	.1	2.9	9.3
Moore County	4 721	1 912	5.6	81.0	.1	1 734	2.46	.46	83.7	1.8	25.0	18.9	50 300	208	–	1.2	5.4
Morgan County	17 300	6 378	5.2	75.1	.3	5 841	2.49	.50	82.9	3.1	23.5	19.2	37 800	162	.3	1.3	9.2
Obion County	31 717	13 359	5.2	75.1	1.4	12 412	2.28	.46	70.6	2.1	26.9	23.8	43 500	193	.5	1.6	6.9
Overton County	17 636	7 388	5.1	74.2	1.1	6 734	2.34	.49	80.3	2.5	26.7	20.3	36 700	153	.3	1.1	7.0
Perry County	6 612	3 225	4.9	71.0	.3	2 512	2.28	.48	83.9	3.4	28.0	22.6	35 600	157	–	1.6	9.8
Pickett County	4 548	2 253	4.9	71.2	1.3	1 786	2.24	.48	78.8	2.4	29.4	24.1	34 200	88	–	.8	8.2
Polk County	13 643	5 659	5.1	73.3	.2	5 092	2.41	.49	82.9	2.9	25.3	19.4	37 800	165	.5	1.2	8.2
Putnam County	51 373	21 417	5.2	68.6	4.8	19 753	2.22	.45	66.8	1.6	22.2	24.1	54 300	228	.1	2.1	9.1
Rhea County	24 344	10 361	5.1	69.1	.8	9 185	2.32	.48	74.5	2.3	24.4	22.0	45 300	205	.3	1.4	10.1
Roane County	47 227	20 334	5.4	74.6	3.5	18 453	2.28	.45	76.4	1.8	25.3	22.4	48 700	193	.3	1.4	9.9
Robertson County	41 494	15 823	5.4	77.6	2.0	14 801	2.50	.49	74.9	3.0	21.3	17.7	61 100	239	.3	1.9	7.7
Rutherford County	118 570	45 755	5.3	67.9	8.8	42 118	2.45	.49	66.1	2.6	14.6	20.3	71 600	332	.2	2.9	9.7
Scott County	18 358	7 122	5.1	70.9	1.3	6 534	2.51	.52	75.4	4.4	23.2	20.1	33 600	154	.3	.9	8.2
Sequatchie County	8 863	3 570	5.1	71.4	1.0	3 287	2.44	.50	77.6	2.7	22.0	20.0	39 000	174	.2	1.8	3.9
Sevier County	51 043	24 166	5.0	71.9	3.6	19 520	2.34	.48	75.8	2.7	20.9	19.8	62 300	254	1.4	2.5	16.6
Shelby County	826 330	327 796	5.3	66.8	13.2	303 571	2.32	.48	59.5	4.6	18.7	25.7	66 200	302	.9	2.5	9.9
Smith County	14 143	6 049	5.3	76.6	.8	5 358	2.34	.46	78.8	2.3	27.8	21.0	45 900	173	.7	2.2	11.1
Stewart County	9 479	4 384	5.1	72.9	1.3	3 678	2.27	.46	82.4	1.9	29.7	21.6	43 700	154	–	2.4	9.4
Sullivan County	143 596	60 623	5.4	73.1	4.7	56 729	2.26	.44	75.0	1.5	23.8	23.0	54 900	230	.2	1.6	7.1
Sumner County	103 281	39 807	5.6	75.6	5.0	36 850	2.54	.47	75.0	2.3	17.4	17.3	73 800	338	.2	2.7	10.8
Tipton County	37 568	14 071	5.2	75.0	1.2	13 033	2.60	.53	71.9	4.6	20.6	18.5	55 200	211	.2	2.1	7.3
Trousdale County	5 920	2 537	5.2	71.9	3.5	2 261	2.32	.47	74.7	2.9	26.6	22.6	41 900	188	.2	1.4	9.7
Unicoi County	16 549	7 076	5.2	74.8	2.2	6 621	2.25	.45	77.2	2.0	28.9	23.6	48 100	180	.3	1.3	4.9
Union County	13 694	5 696	4.9	67.9	.7	4 932	2.54	.53	79.8	3.8	20.0	17.1	45 500	174	.3	1.8	6.7
Van Buren County	4 846	2 001	5.1	79.0	.3	1 799	2.46	.50	83.8	2.8	23.0	17.9	33 000	122	–	1.5	6.4
Warren County	32 992	13 802	5.3	75.9	2.5	12 681	2.32	.46	73.2	2.3	25.1	22.3	42 200	207	.2	1.9	8.2
Washington County	92 315	38 378	5.2	67.5	7.1	35 823	2.22	.44	67.4	1.5	22.7	25.1	56 800	243	2.1	1.8	6.5
Wayne County	13 935	5 741	5.2	75.2	–	5 174	2.39	.48	83.6	2.9	26.2	19.5	32 800	145	.8	1.2	8.6
Weakley County	31 972	12 857	5.2	73.9	2.8	11 992	2.22	.45	70.5	1.9	27.4	24.4	39 800	184	.1	1.5	6.7
White County	20 090	8 369	5.3	78.2	.9	7 722	2.31	.47	81.5	2.8	27.5	21.0	40 300	171	.3	1.7	7.0
Williamson County	81 021	29 875	6.4	80.3	5.4	27 928	2.70	.43	79.5	1.6	14.3	14.8	131 100	407	.2	2.7	10.5
Wilson County	67 675	26 198	5.7	79.0	1.6	24 070	2.58	.47	80.5	2.0	17.3	16.2	80 600	308	.4	2.4	11.0
PLACE AND COUNTY SUBDIVISION																	
Adamsville town	1 745	764	5.1	80.5	.7	706	2.09	.42	70.1	1.1	31.2	29.7	39 600	186	–	2.6	5.4
Alamo town	2 426	1 049	5.1	81.1	2.1	994	1.99	.43	67.5	2.9	37.6	33.2	39 400	164	.4	.9	6.9
Alcoa city	6 400	2 892	5.3	85.5	5.0	2 692	2.14	.43	68.1	1.5	33.9	26.6	46 500	228	–	2.6	8.0
Algood town	2 399	1 016	5.1	71.1	3.4	938	2.15	.46	63.8	1.5	26.8	28.4	42 800	174	–	2.3	7.9
Arlington town	1 541	372	5.7	96.5	–	356	2.70	.51	80.6	4.8	23.0	18.5	52 700	206	3.8	1.0	8.0
Ashland City town	2 552	1 094	4.9	64.1	9.2	1 009	2.20	.48	61.2	2.1	25.4	26.1	52 500	272	–	2.4	9.9
Athens city	12 054	5 184	5.2	70.7	2.8	4 844	2.16	.44	62.9	1.5	26.7	28.0	45 000	192	.2	1.8	8.4
Atwood town	1 066	452	5.2	83.4	–	422	2.30	.47	85.8	1.4	32.2	22.5	36 200	211	–	2.2	6.3
Banner Hill CDP	1 717	724	5.1	82.6	–	690	2.24	.48	82.3	3.2	32.3	23.5	34 600	162	–	.4	3.9
Bartlett town	26 989	8 807	6.5	96.4	.5	8 456	3.16	.47	90.9	.8	9.3	8.4	89 800	465	.1	3.3	5.3
Baxter town	1 289	579	5.1	72.2	4.0	527	2.18	.45	65.5	3.6	33.4	27.1	39 900	158	.6	2.3	8.5
Belinda City CDP	2 098	707	5.5	92.8	.3	673	3.10	.56	81.9	2.4	2.1	11.0	70 600	465	–	3.5	3.9
Belle Meade city	2 839	1 149	8.5+	91.7	5.4	1 099	2.29	.30	93.0	–	28.9	18.1	383 700	650	–	1.7	3.8
Bells town	1 643	676	5.2	79.0	1.8	622	2.18	.45	76.0	2.7	33.1	29.4	39 800	170	–	2.5	7.5
Blaine city	1 326	505	5.1	68.7	–	470	2.68	.53	80.4	2.6	16.2	15.7	46 500	189	1.6	1.3	14.0
Bloomingdale CDP	10 953	4 447	5.2	76.0	.4	4 232	2.37	.48	81.3	1.9	19.4	18.6	45 400	229	.1	1.1	7.9
Blountville CDP	2 605	919	5.7	82.2	–	879	2.35	.44	85.2	1.7	24.9	17.5	56 000	260	–	.8	7.1
Bluff City city	1 390	609	5.0	67.0	–	544	2.32	.48	76.5	3.7	24.8	22.2	42 700	208	–	2.1	7.9
Bolivar city	5 969	2 098	5.2	73.3	4.7	2 000	2.31	.50	66.1	6.4	26.3	25.7	43 300	180	.3	1.5	4.6
Bradford town	1 154	503	5.3	86.9	–	472	2.16	.45	80.1	2.3	38.3	25.8	33 500	178	–	3.1	6.9
Brentwood city	16 392	5 514	8.4	97.1	.3	5 276	3.02	.37	92.9	.2	10.3	8.8	179 400	717	.3	2.9	7.2
Bristol city	23 421	10 403	5.3	68.7	8.1	9 745	2.10	.42	66.2	1.4	27.5	29.4	49 500	233	.3	2.5	7.0
Brownsville city	10 019	3 848	5.1	77.4	2.8	3 698	2.30	.51	60.3	5.3	27.4	26.4	41 500	191	.3	1.7	3.6
Bruceton town	1 586	699	5.5	84.7	.4	640	2.13	.41	76.9	1.1	37.7	29.2	33 500	175	–	1.4	10.8
Burns town	1 127	440	5.3	74.8	2.7	408	2.57	.50	68.1	3.4	20.6	17.9	57 300	319	–	1.8	7.8
Camden town	3 643	1 667	5.2	74.5	4.1	1 532	2.01	.41	68.1	1.4	34.7	31.9	40 400	170	.2	1.3	9.6
Carthage town	2 386	1 080	5.2	64.0	3.6	993	1.98	.41	60.8	1.7	36.7	35.2	44 900	173	.6	2.3	8.3
Caryville town	1 751	732	5.2	74.6	–	677	2.32	.47	77.4	2.4	27.8	20.5	40 400	181	7.0	1.3	10.0
Celina town	1 493	685	5.0	68.3	5.5	641	1.99	.42	68.0	2.2	33.9	33.4	41 800	149	–	.5	5.1
Centerville town	3 616	1 604	5.2	73.4	10.0	1 481	2.08	.43	66.6	1.8	34.5	30.2	47 300	161	–	1.4	6.4
Central CDP	2 635	1 130	5.0	65.9	–	1 056	2.27	.47	76.4	1.6	22.8	22.3	49 100	212	–	.9	5.3
Chattanooga city	152 466	69 601	4.9	60.2	14.3	62 177	2.08	.45	54.2	2.8	24.9	31.1	53 400	271	.9	2.8	13.3
Church Hill town	4 834	2 004	5.3	70.7	7.4	1 889	2.28	.46	68.7	1.4	21.8	21.7	53 000	261	–	2.9	4.7
Clarksville city	75 494	27 642	5.2	67.1	7.8	25 442	2.46	.51	54.7	3.7	13.2	19.4	58 900	302	.1	3.4	9.4
Cleveland city	30 354	13 050	5.0	64.0	6.4	11 996	2.17	.45	55.1	2.3	23.5	27.4	60 900	247	.2	1.9	10.4
Clinton town	8 972	4 006	5.1	64.0	16.2	3 795	2.11	.44	58.7	1.7	26.9	27.9	54 800	262	.1	1.1	6.1
Collegedale city	5 048	1 641	5.1	47.5	.5	1 516	2.43	.50	63.9	2.7	18.0	18.9	71 100	265	–	.8	9.4
Collierville town	14 427	4 613	6.6	90.2	4.7	4 429	3.25	.49	83.5	2.6	10.4	11.0	104 500	375	.1	3.1	3.3
Collinwood city	1 014	440	5.2	79.3	–	405	2.32	.45	77.0	1.2	30.4	24.2	31 200	130	–	.3	11.4
Colonial Heights CDP	6 716	2 613	6.4	84.4	2.5	2 538	2.40	.40	82.1	.5	17.8	16.5	74 000	281	–	1.3	4.8

TIPSII [UPF] GH147 CENSUS90 72583600 06/22/92 5:06 PM MACHINE: C DATA:CENSUS90*H1TIPSDA47. 06/19/92 14:27:15 TAPE: NONE FRAME: 2
TSF:CENSUS90*92. 06/19/92 14:57:21 UTF:CENSUS90*93. 06/19/92 14:57:21 META:CENSUS90*H1TABLES47. 06/19/92 15:09:09

Table 1. **Summary of General Housing Characteristics: 1990**—Con.

[For definitions of terms and meanings of symbols, see text]

State / Urban and Rural and Size of Place / Inside and Outside Metropolitan Area / County / Place and [In Selected States] County Subdivision [1,000 or More Persons]	All persons	All housing units: Total	All housing units: Median rooms	All housing units: Percent: 1 unit, detached or attached	All housing units: Percent: In buildings with 10 or more units	Occupied housing units: Total	Occupied housing units: Median persons in unit	Occupied housing units: Mean number of persons per room	Occupied housing units: Percent: Owner	Occupied housing units: Percent: With 1.01 or more persons per room	Occupied housing units: Percent: With householder 65 years and over	Occupied housing units: Percent: 1-person households	Occupied housing units: Specified owner, median value (dollars)	Occupied housing units: Specified renter: Median contract rent (dollars)	Occupied housing units: Specified renter: Percent with meals included in rent	Vacancy rate: Homeowner	Vacancy rate: Rental
PLACE AND COUNTY SUBDIVISION— Con.																	
Columbia city	28 583	12 142	5.2	68.8	5.6	11 267	2.22	.45	61.3	2.3	24.2	26.3	61 500	303	.3	2.0	9.2
Cookeville city	21 744	9 284	4.9	58.9	9.8	8 563	2.02	.42	50.3	1.4	22.6	30.5	61 800	245	–	2.7	9.1
Covington city	7 487	2 920	5.0	70.8	3.3	2 729	2.29	.50	51.2	5.3	26.6	27.7	51 600	190	.4	1.6	6.1
Cowan city	1 738	728	5.2	77.6	.7	676	2.30	.48	72.6	3.1	30.9	23.5	31 700	135	–	1.2	6.1
Cross Plains city	1 025	382	5.3	63.6	–	355	2.54	.51	80.0	3.9	20.8	14.1	63 500	238	–	1.7	11.3
Crossville city	6 930	3 054	4.9	63.8	5.6	2 837	2.09	.47	54.1	2.5	27.4	30.1	42 100	206	.2	2.5	5.8
Crump city	2 028	937	4.9	69.1	–	782	2.31	.49	81.8	3.6	23.7	19.3	36 200	166	–	2.9	12.3
Dandridge town	1 540	625	5.0	74.1	2.1	558	2.13	.43	74.9	1.3	30.5	26.7	49 200	183	.8	2.1	7.3
Dayton city	5 671	2 306	5.1	69.3	2.1	2 129	2.22	.46	58.1	1.9	26.5	27.0	49 400	192	.4	2.7	6.8
Decatur town	1 361	550	5.1	63.3	2.9	505	2.25	.47	65.3	1.0	24.6	27.7	46 000	164	–	2.4	7.9
Decherd town	2 196	913	5.4	82.3	1.2	847	2.31	.47	69.7	2.2	29.2	24.6	39 000	218	–	1.5	3.7
Dickson city	8 791	3 818	5.1	64.7	9.0	3 523	2.15	.45	57.3	2.3	28.1	28.4	57 200	259	.1	3.4	8.9
Dover city	1 341	607	5.5	77.1	8.2	564	1.97	.40	67.6	.9	41.3	33.3	51 100	133	–	2.1	7.6
Dresden town	2 488	1 102	5.2	73.0	.3	1 031	2.04	.43	64.2	2.3	35.6	31.7	40 200	170	.3	3.1	5.9
Dunlap city	3 731	1 501	5.0	71.1	2.4	1 417	2.33	.49	70.8	2.8	24.5	23.4	38 300	173	–	2.5	3.5
Dyer city	2 204	982	5.4	89.0	–	924	2.18	.42	78.0	1.1	35.4	25.6	34 500	178	.6	1.1	7.7
Dyersburg city	16 317	7 041	4.9	68.0	6.0	6 696	2.11	.46	53.8	2.3	27.7	30.5	44 700	216	.8	1.7	4.5
Eagleton Village CDP	5 169	2 281	5.1	81.8	2.7	2 176	2.18	.45	71.9	1.4	25.6	22.8	46 600	246	–	2.1	5.7
East Brainerd CDP	11 594	3 810	7.2	95.1	–	3 682	3.03	.42	92.2	.8	9.9	8.1	90 400	347	.4	2.0	7.1
East Cleveland CDP	1 249	520	4.5	69.4	2.3	475	2.35	.55	60.6	4.8	23.6	22.5	27 700	183	.6	1.7	8.8
East Ridge city	21 101	9 631	5.3	68.1	12.5	9 109	2.09	.42	61.6	1.0	25.7	28.2	54 400	339	.1	1.4	7.2
Elizabethton city	11 931	5 191	5.1	72.2	5.9	4 936	2.07	.43	65.2	1.2	34.9	30.5	43 300	170	.1	1.8	4.8
Englewood town	1 611	719	5.0	75.4	1.1	669	2.13	.46	70.4	2.7	35.4	28.1	32 500	164	–	1.5	4.8
Erin city	1 586	668	5.0	69.0	6.6	613	2.04	.44	63.6	2.3	34.6	34.1	32 100	122	.5	.5	10.8
Erwin city	5 015	2 259	5.4	77.4	4.7	2 144	2.06	.41	71.9	1.2	35.9	30.8	47 900	182	.2	2.1	4.1
Estill Springs town	1 408	605	5.5	77.0	.2	572	2.22	.43	81.3	1.4	28.7	20.8	52 100	260	–	.9	7.0
Etowah city	3 815	1 737	5.2	77.2	.9	1 584	2.07	.43	67.4	1.3	30.6	31.1	37 400	187	–	2.6	11.0
Fairfield Glade CDP	2 209	1 566	5.2	83.3	1.2	1 083	1.98	.36	85.1	.5	58.4	16.4	94 700	415	–	7.7	17.4
Fairmount CDP	1 578	605	6.1	87.4	–	541	2.82	.46	80.8	2.0	14.0	12.8	82 300	330	–	4.8	13.3
Fairview city	4 210	1 479	5.4	83.6	2.0	1 411	2.84	.53	83.6	2.8	13.8	13.6	63 100	255	1.0	2.1	7.2
Fall Branch CDP	1 203	509	5.3	76.0	–	480	2.30	.45	81.5	1.9	28.3	19.6	50 700	175	1.6	1.3	10.1
Farragut town	12 793	4 456	7.9	94.2	–	4 252	2.87	.38	91.5	.3	11.6	10.0	127 900	459	.3	2.5	5.0
Fayetteville city	6 921	3 277	5.1	68.1	6.0	3 016	1.97	.42	58.1	2.5	38.5	34.4	44 600	171	.3	1.8	7.9
Forest Hills city	4 231	1 597	8.5+	98.7	.1	1 549	2.42	.31	96.8	.1	25.6	11.0	231 400	588	–	1.8	10.7
Franklin city	20 098	8 748	5.1	55.2	17.9	7 828	2.25	.46	54.6	2.2	16.1	25.4	95 300	412	.1	3.9	12.9
Gainesboro town	1 002	495	5.0	72.5	2.6	460	1.88	.41	63.5	2.4	43.9	38.9	40 300	106	1.3	–	7.7
Gallatin city	18 794	7 635	5.2	68.7	6.6	7 028	2.33	.48	61.3	3.1	23.3	23.6	61 700	307	.3	2.3	9.7
Gatlinburg city	3 417	2 923	4.8	67.4	17.0	1 484	2.06	.42	68.6	1.8	27.8	27.9	86 800	304	–	6.7	45.3
Germantown city	32 893	11 131	8.2	92.2	2.1	10 713	3.03	.38	89.6	.3	9.4	10.9	145 100	528	.2	2.1	10.3
Gleason town	1 402	583	5.2	84.2	–	550	2.32	.46	73.8	2.0	30.5	21.8	31 500	144	–	1.5	8.9
Goodlettsville city	11 219	4 761	5.5	66.7	17.8	4 394	2.30	.44	64.0	1.3	15.6	21.9	81 600	404	.1	2.7	13.5
Gray CDP	1 071	444	5.1	64.2	.7	431	2.29	.46	76.8	1.2	22.0	21.1	60 800	219	–	.3	4.8
Graysville town	1 301	532	5.0	62.6	–	483	2.49	.52	73.1	2.7	20.7	18.8	36 900	213	–	–	11.0
Greenbrier town	2 873	1 111	5.4	80.6	5.9	1 053	2.46	.49	74.4	3.0	20.9	18.1	56 900	316	–	1.1	9.7
Greeneville town	13 532	6 058	5.2	72.9	5.5	5 581	2.08	.41	63.3	1.3	29.6	29.6	47 700	203	.3	2.0	11.7
Greenfield town	2 105	949	5.3	87.8	.6	891	2.11	.43	71.6	2.2	33.9	30.4	32 600	154	–	1.8	4.9
Green Hill CDP	6 763	2 369	6.4	95.4	.4	2 227	2.96	.46	91.6	.7	8.5	8.8	88 700	470	.6	4.2	11.3
Gruetli-Laager city	1 810	680	5.1	73.1	–	643	2.62	.53	87.2	5.8	23.6	18.7	30 700	161	–	1.4	2.4
Halls CDP	6 450	2 539	6.2	88.5	4.6	2 467	2.41	.42	82.7	.4	24.9	19.0	74 300	203	–	1.1	4.0
Halls town	2 431	1 053	5.0	81.3	.4	975	2.20	.48	61.3	4.5	32.6	28.3	36 500	170	.3	.7	7.1
Harriman city	7 119	3 234	5.0	71.4	6.6	2 931	2.09	.45	59.0	2.2	31.3	31.0	36 300	165	.1	1.5	8.3
Harrison CDP	7 191	2 709	6.1	81.0	6.0	2 586	2.53	.45	78.1	1.3	15.3	16.6	71 700	302	–	1.3	7.8
Harrogate-Shawanee CDP	2 657	1 035	5.4	78.4	.1	951	2.37	.46	79.4	2.5	22.7	20.2	49 900	246	–	1.8	14.0
Hartsville town	2 188	964	4.9	68.5	9.1	878	2.12	.45	61.8	3.2	29.5	30.3	38 300	190	–	2.3	9.2
Henderson city	4 760	1 600	5.2	79.1	4.2	1 497	2.19	.46	63.9	3.3	30.1	25.5	39 900	159	–	2.6	4.3
Hendersonville city	32 188	12 472	6.0	75.1	11.2	11 441	2.58	.44	72.8	1.0	12.4	16.7	83 800	399	.1	4.3	13.7
Hohenwald city	3 760	1 685	5.1	72.8	.5	1 536	2.08	.44	69.1	2.1	35.2	30.7	36 100	163	–	1.9	8.7
Hopewell CDP	2 569	1 016	5.4	70.2	–	986	2.41	.46	66.5	1.0	11.6	15.6	59 900	282	–	1.1	4.6
Humboldt city	9 651	4 000	5.2	77.0	2.8	3 781	2.21	.46	65.6	3.5	30.6	27.8	38 900	178	.3	1.0	5.3
Hunter CDP	1 250	547	5.2	72.2	.2	520	2.23	.44	81.2	.6	25.0	21.3	44 800	215	–	.9	8.4
Huntingdon town	4 180	1 790	5.3	81.4	.4	1 664	2.16	.43	71.9	2.1	32.9	26.9	40 400	175	.5	2.0	8.1
Jacksboro town	1 568	650	5.2	68.9	7.5	605	2.33	.46	67.8	1.5	23.5	21.0	54 400	227	.6	1.9	9.7
Jackson city	48 949	20 739	5.2	67.0	6.7	19 206	2.14	.45	55.9	2.5	25.3	29.2	50 500	240	.2	2.1	9.7
Jamestown city	1 862	904	4.7	62.3	2.1	786	1.98	.45	47.7	2.4	31.2	36.5	31 400	135	–	1.8	8.7
Jasper town	2 780	1 199	5.3	77.1	4.7	1 105	2.27	.45	73.4	1.8	27.0	23.7	50 000	214	.4	1.5	12.8
Jefferson City city	5 494	2 006	4.9	60.3	10.2	1 888	1.99	.43	50.4	1.6	29.4	31.9	43 300	200	.1	.8	5.6
Jellico city	2 447	1 104	4.9	59.7	12.8	1 033	2.06	.47	63.3	2.5	36.4	33.5	35 500	123	–	1.8	5.7
Johnson City city	49 381	21 241	5.1	61.5	11.5	19 675	2.06	.42	56.8	1.4	24.8	30.7	60 000	245	2.7	2.3	6.5
Jonesborough town	3 091	1 262	5.3	73.1	7.2	1 185	2.23	.44	68.0	1.7	26.9	24.4	54 700	229	–	2.2	5.5
Karns CDP	1 458	583	5.9	87.7	–	569	2.35	.42	84.9	.9	21.6	19.5	69 800	351	–	.6	5.5
Kenton town	1 366	606	5.1	75.2	.7	566	2.22	.45	65.5	1.8	29.9	26.9	35 400	148	–	1.3	5.3
Kimball town	1 243	507	5.1	62.1	.8	471	2.44	.50	78.3	3.4	16.1	20.2	53 100	269	1.4	.5	12.1
Kingsport city	36 365	16 742	5.2	68.8	12.6	15 629	2.05	.41	62.9	1.2	30.6	30.1	54 800	232	.6	1.8	7.1
Kingston city	4 552	2 071	5.5	75.8	8.0	1 936	2.10	.41	73.7	.9	31.1	26.9	49 600	249	.4	.7	14.5
Kingston Springs town	1 529	519	6.1	79.4	–	498	2.91	.47	90.0	1.0	11.8	13.5	95 300	313	–	1.5	7.4
Knoxville city	165 121	76 453	4.8	58.0	21.9	69 973	1.94	.44	49.9	2.3	24.9	35.5	49 800	260	.3	2.4	8.5
Lafayette city	3 641	1 695	5.1	74.3	3.1	1 585	2.05	.44	68.7	1.2	33.4	30.9	38 400	178	.4	1.9	6.4
La Follette city	7 192	3 116	4.9	69.4	5.4	2 927	2.17	.48	56.8	2.8	33.4	28.6	33 000	179	.1	1.8	5.5
Lake City town	2 166	912	4.7	60.5	3.5	857	2.13	.49	52.5	2.5	30.7	28.8	36 600	165	.8	1.7	3.8
Lakeland city	1 204	475	6.3	70.1	–	455	2.32	.40	93.0	1.3	16.9	14.3	164 000	263	–	1.9	13.5

TIPSII [UPF] GH147 CENSUS90 72583600 06/22/92 5:06 PM MACHINE: C DATA:CENSUS90*H1TIPSDA47. 06/19/92 14:27:15 TAPE: NONE FRAME: 3
TSF:CENSUS90*92. 06/19/92 14:57:21 UTF:CENSUS90*93. 06/19/92 14:57:21 META:CENSUS90*H1TABLES47. 06/19/92 15:09:09

Table 1. **Summary of General Housing Characteristics: 1990**—Con.

[For definitions of terms and meanings of symbols, see text]

State / Urban and Rural and Size of Place / Inside and Outside Metropolitan Area / County / Place and [In Selected States] County Subdivision [1,000 or More Persons]	All persons	All housing units: Total	All housing units: Median rooms	All housing units: Percent: 1 unit, detached or attached	All housing units: Percent: In buildings with 10 or more units	Occupied housing units: Total	Occupied housing units: Median persons in unit	Occupied housing units: Mean number of persons per room	Occupied housing units: Percent: Owner	Occupied housing units: Percent: With 1.01 or more persons per room	Occupied housing units: Percent: With householder 65 years and over	Occupied housing units: Percent: 1-person households	Occupied housing units: Specified owner, median value (dollars)	Occupied housing units: Specified renter: Median contract rent (dollars)	Occupied housing units: Specified renter: Percent with meals included in rent	Vacancy rate: Homeowner	Vacancy rate: Rental
PLACE AND COUNTY SUBDIVISION—Con.																	
Lakewood city	2 009	853	5.2	76.4	6.7	800	2.26	.45	70.1	2.6	25.6	25.0	63 300	315	–	.9	9.1
La Vergne city	7 499	2 810	5.3	70.5	2.0	2 580	2.73	.53	81.7	3.3	10.5	14.5	64 500	309	–	5.1	9.6
Lawrenceburg city	10 412	4 711	5.3	74.3	2.7	4 423	2.07	.42	64.0	1.7	31.8	30.3	45 600	181	.1	2.3	5.7
Lebanon city	15 208	6 592	5.2	67.4	5.9	5 909	2.24	.46	58.4	2.6	24.9	25.5	67 300	301	.3	2.4	13.3
Lenoir City city	6 147	2 734	5.0	68.7	6.7	2 569	2.14	.46	62.0	2.3	27.7	29.0	39 200	175	.7	1.6	6.3
Lewisburg city	9 879	4 275	5.1	70.5	8.2	4 008	2.15	.46	60.0	2.3	28.9	29.2	47 200	220	.3	2.2	7.2
Lexington city	5 810	2 612	5.2	69.0	.8	2 409	2.10	.43	65.9	1.4	29.1	30.2	44 500	169	.3	2.7	9.6
Linden town	1 099	504	5.0	70.4	1.2	443	1.98	.44	72.5	2.5	38.4	35.0	38 000	188	–	3.0	9.0
Livingston town	3 809	1 679	5.0	67.8	4.9	1 552	2.10	.44	66.4	2.1	32.9	30.4	40 600	149	.2	1.9	7.9
Lookout Mountain town	1 901	818	8.0	91.0	2.4	774	2.17	.31	87.9	.1	33.2	26.7	198 300	390	–	1.3	8.7
Loretto city	1 515	620	5.7	88.4	–	591	2.37	.44	83.9	1.7	28.1	22.7	40 900	180	–	.8	12.0
Loudon town	4 026	1 832	5.1	79.8	3.4	1 712	2.12	.44	65.3	1.9	30.8	29.0	41 700	179	.2	1.7	7.9
Lynchburg, Moore County	4 721	1 912	5.6	81.0	.1	1 734	2.46	.46	83.7	1.8	25.0	18.9	50 300	208	–	1.2	5.4
McEwen city	1 442	632	5.3	75.0	.9	601	2.16	.44	71.2	1.8	27.6	29.8	39 700	163	1.4	.7	4.4
McKenzie city	5 168	2 158	5.2	76.2	–	1 997	2.20	.45	68.0	2.3	29.5	25.2	37 100	177	.2	1.7	5.3
McMinnville city	11 194	5 123	5.0	68.3	6.6	4 738	2.05	.43	58.0	1.9	31.3	31.3	41 100	202	.2	2.6	7.0
Madisonville town	3 033	1 344	5.1	73.7	1.9	1 259	2.11	.44	70.3	2.1	30.1	30.8	41 400	196	–	2.1	6.5
Manchester city	7 709	3 330	5.3	72.5	6.7	3 047	2.16	.45	62.6	2.5	27.4	27.0	50 900	250	.1	1.6	10.7
Martin city	8 600	3 104	4.9	60.9	11.1	2 941	1.99	.43	51.3	1.3	25.8	32.4	46 500	200	.1	1.3	5.7
Maryville city	19 208	8 280	5.3	71.2	8.7	7 718	2.11	.41	64.2	1.1	30.1	29.1	64 700	224	.1	3.0	7.1
Mascot CDP	2 138	877	5.0	71.7	–	819	2.40	.50	81.0	3.3	21.7	20.8	40 400	207	–	1.0	6.0
Maynardville city	1 298	544	4.5	48.2	7.0	500	2.17	.51	48.6	4.2	26.4	29.6	51 100	195	–	2.8	5.5
Memphis city	610 337	248 573	5.1	63.5	14.9	229 829	2.23	.49	55.1	5.5	21.7	28.3	55 000	282	.5	2.1	9.5
Middle Valley CDP	12 255	4 297	6.3	90.4	–	4 108	2.89	.46	86.0	1.1	11.5	10.5	68 100	348	–	1.9	6.0
Midway CDP	2 953	1 192	5.3	70.1	4.1	1 141	2.36	.47	72.0	2.0	16.6	18.5	55 500	212	–	1.2	6.5
Milan city	7 512	3 300	5.2	77.1	1.0	3 089	2.12	.44	64.4	2.3	31.4	28.7	43 700	204	–	2.0	9.1
Millersville city	2 575	1 044	4.8	51.3	.3	969	2.42	.54	66.2	5.8	14.0	19.1	63 400	354	–	1.2	9.9
Millington city	17 866	4 440	4.9	60.1	6.4	4 168	2.76	.58	33.4	4.2	9.0	14.5	64 000	306	.2	2.1	6.9
Monteagle town	1 138	444	4.9	73.6	.5	408	2.18	.46	67.4	2.5	28.9	28.4	42 100	194	.9	1.8	8.9
Monterey town	2 559	1 113	4.9	67.3	.8	1 010	2.19	.46	64.5	2.1	29.7	26.7	36 000	180	–	2.0	9.3
Morristown city	21 385	9 248	4.9	66.3	6.6	8 715	2.13	.46	57.7	2.2	24.1	28.9	43 500	206	.1	2.1	6.7
Mosheim town	1 451	586	5.3	78.8	3.9	565	2.35	.46	81.9	.7	19.6	16.6	43 000	207	–	.6	4.7
Mountain City town	2 169	1 050	5.0	65.9	6.4	956	2.01	.42	58.2	1.9	34.1	32.5	47 600	126	.3	1.1	5.4
Mount Carmel town	4 082	1 630	5.6	87.9	–	1 563	2.42	.45	85.5	.8	21.9	17.3	53 600	219	–	1.6	2.2
Mount Juliet city	5 389	1 926	6.3	80.1	.1	1 832	2.85	.46	90.3	1.5	12.3	11.7	104 700	361	–	3.0	6.8
Mount Pleasant city	4 278	1 879	5.1	73.5	3.7	1 699	2.23	.46	63.4	2.9	30.0	26.5	45 600	205	2.8	1.4	14.8
Munford town	2 326	912	5.2	78.8	4.5	853	2.50	.51	60.6	3.4	17.4	19.5	61 400	219	–	4.8	4.5
Murfreesboro city	44 922	18 708	4.9	53.7	18.4	17 110	2.12	.46	47.6	2.5	17.3	29.9	77 500	325	.2	3.2	9.6
Nashville-Davidson (remainder)	488 374	219 528	4.9	55.5	23.7	198 585	2.09	.45	52.8	2.6	18.4	30.7	74 400	357	1.0	3.4	11.9
Newbern town	2 515	1 058	5.2	72.7	.9	1 009	2.23	.46	59.7	2.4	30.6	26.4	43 100	166	–	1.8	4.0
New Johnsonville city	1 643	680	5.6	80.7	2.6	590	2.57	.47	81.5	2.0	16.9	15.1	44 700	266	–	2.0	21.0
New Market town	1 086	412	5.6	87.9	–	390	2.50	.47	84.4	1.0	18.7	14.4	49 700	192	2.3	.6	11.6
Newport city	7 123	3 171	4.8	65.7	5.4	2 965	2.11	.47	56.0	2.5	29.0	29.9	41 200	145	.2	1.6	8.0
New Tazewell town	1 864	785	4.8	61.7	2.8	728	2.12	.46	59.5	2.7	25.1	30.1	45 400	146	1.5	2.5	10.1
Nolensville CDP	1 570	537	6.2	90.9	–	517	2.95	.48	91.5	1.7	13.3	12.0	99 000	425	–	2.1	8.3
Norris city	1 303	622	5.7	84.1	5.8	581	2.02	.38	72.8	.9	35.6	31.0	59 300	247	–	1.4	12.7
Oak Grove CDP	3 498	1 456	5.0	63.2	4.7	1 348	2.32	.47	66.8	1.1	12.8	20.0	60 900	289	–	1.1	4.5
Oak Hill city	4 301	1 788	7.7	94.6	–	1 729	2.23	.32	90.8	.1	33.6	19.7	166 100	488	–	1.7	4.2
Oak Ridge city	27 310	12 694	5.4	70.6	12.5	11 763	2.05	.39	66.5	1.4	28.9	29.8	63 800	306	1.5	1.3	13.2
Obion town	1 241	536	5.2	80.2	1.3	503	2.17	.45	70.8	3.8	33.6	31.0	30 800	134	–	3.5	3.3
Oliver Springs town	3 433	1 385	5.4	82.7	1.9	1 309	2.37	.47	76.9	2.4	26.0	21.7	46 100	210	.4	1.3	5.9
Oneida town	3 502	1 506	5.2	67.7	2.9	1 425	2.13	.45	56.7	2.0	30.0	31.3	41 900	156	.6	1.0	2.8
Ooltewah CDP	4 903	1 847	5.5	69.3	.1	1 728	2.50	.46	80.3	2.0	15.9	17.7	69 300	246	–	.9	11.7
Paris city	9 332	4 538	5.0	71.9	3.0	4 214	1.92	.41	63.2	1.3	38.2	35.4	40 400	164	.4	1.8	7.8
Parsons town	2 033	928	5.2	76.9	.1	838	2.05	.42	68.3	.7	37.0	32.1	36 300	157	.5	1.5	7.3
Pegram town	1 371	535	5.4	85.4	–	485	2.55	.48	83.3	1.9	15.1	16.9	76 500	299	1.6	1.0	18.2
Pigeon Forge city	3 027	1 371	5.0	69.7	3.4	1 195	2.17	.46	67.5	2.5	22.8	23.8	65 800	307	–	1.9	5.4
Pikeville town	1 771	802	4.8	66.8	8.2	719	2.13	.45	59.7	2.1	28.9	29.8	39 400	144	.4	1.2	10.2
Pine Crest CDP	3 821	1 546	4.9	53.9	9.1	1 439	2.09	.44	61.1	1.0	18.1	28.8	53 700	277	.2	1.8	6.5
Portland town	5 165	2 101	5.2	75.6	2.5	1 949	2.39	.49	71.0	3.4	27.2	22.9	49 600	267	.2	1.9	11.4
Powell CDP	7 534	3 023	5.9	72.3	7.3	2 919	2.36	.43	76.6	1.0	22.4	21.6	74 900	210	.2	1.6	3.7
Powells Crossroads town	1 098	395	5.3	91.9	–	381	2.79	.52	90.3	2.4	16.0	14.7	43 000	202	–	.9	2.6
Pulaski city	7 895	3 545	5.0	62.1	5.2	3 302	2.04	.44	55.1	2.6	34.6	31.5	46 600	196	–	1.2	6.9
Red Bank city	12 322	6 262	4.8	57.7	18.5	5 595	1.98	.43	54.5	1.5	24.2	32.7	53 800	290	.1	2.2	16.9
Ridgely town	1 775	723	5.0	66.0	.7	710	2.27	.48	58.5	1.8	29.6	24.8	35 000	128	.4	–	2.0
Ridgetop town	1 132	389	6.0	92.3	–	375	2.72	.47	89.9	1.6	17.6	13.9	74 000	317	–	.6	9.5
Ripley city	6 188	2 490	4.8	64.8	2.2	2 288	2.24	.50	51.5	5.2	30.5	27.5	42 200	186	.4	2.5	11.3
Roan Mountain CDP	1 220	508	5.0	62.2	.4	477	2.29	.49	78.6	3.4	28.1	19.9	41 800	158	2.9	1.1	2.9
Rockwood city	5 348	2 326	5.1	72.8	8.4	2 174	2.10	.45	63.9	2.5	32.8	30.8	33 700	136	.6	2.1	4.4
Rogersville town	4 149	1 995	4.9	67.9	6.7	1 854	1.92	.42	58.7	1.8	35.8	35.4	45 100	194	.4	2.7	6.4
Rural Hill CDP	1 329	474	6.3	95.1	–	451	2.82	.45	94.5	.2	7.3	10.2	108 900	342	–	2.3	7.4
Rutherford town	1 303	590	5.2	84.9	–	554	2.10	.43	77.8	2.2	33.4	29.2	33 100	153	–	1.6	5.4
Savannah city	6 547	2 796	5.1	80.8	3.0	2 601	2.16	.45	64.2	2.2	29.8	28.3	39 900	162	.2	1.9	6.2
Selmer town	3 838	1 780	5.1	75.3	3.5	1 629	2.07	.43	64.6	1.4	30.5	30.9	38 700	158	–	3.0	8.0
Sevierville town	7 178	3 321	4.7	59.1	6.5	2 980	2.11	.46	55.8	2.6	26.4	29.0	62 500	253	3.9	3.7	11.1
Sewanee CDP	2 128	548	6.0	83.9	.4	513	2.04	.37	61.8	.4	27.1	30.6	72 500	323	–	.6	6.7
Seymour CDP	7 026	2 662	5.9	84.1	.3	2 544	2.48	.45	84.8	1.2	18.0	14.2	64 800	270	–	1.5	8.7
Sharon town	1 047	493	5.2	80.9	–	458	2.05	.42	74.5	1.5	39.3	30.6	35 000	184	–	2.0	4.9
Shelbyville city	14 049	6 163	5.0	71.9	4.5	5 684	2.16	.46	60.0	2.9	28.2	27.8	46 400	225	.4	3.1	7.2
Signal Mountain town	7 034	2 718	7.4	86.0	7.2	2 593	2.38	.36	82.3	.3	28.2	20.1	120 600	540	46.2	2.5	7.8

TIPSII [UPF] GH147 CENSUS90 72583600 06/22/92 5:06 PM MACHINE: C DATA:CENSUS90*H1TIPSDA47. 06/19/92 14:27:15 TAPE: NONE FRAME: 4
TSF:CENSUS90*92. 06/19/92 14:57:21 UTF:CENSUS90*93. 06/19/92 14:57:21 META:CENSUS90*H1TABLES47. 06/19/92 15:09:09

Table 1. **Summary of General Housing Characteristics: 1990**—Con.

[For definitions of terms and meanings of symbols, see text]

State / Urban and Rural and Size of Place / Inside and Outside Metropolitan Area / County / Place and [In Selected States] County Subdivision [1,000 or More Persons]	All persons	All housing units: Total	All housing units: Median rooms	All housing units: Percent: 1 unit, detached or attached	All housing units: Percent: In buildings with 10 or more units	Occupied housing units: Total	Occupied housing units: Median persons in unit	Occupied housing units: Mean number of persons per room	Occupied housing units: Percent: Owner	Occupied housing units: Percent: With 1.01 or more persons per room	Occupied housing units: Percent: With householder 65 years and over	Occupied housing units: Percent: 1-person households	Occupied housing units: Specified owner, median value (dollars)	Occupied housing units: Specified renter: Median contract rent (dollars)	Occupied housing units: Specified renter: Percent with meals included in rent	Vacancy rate: Homeowner	Vacancy rate: Rental
PLACE AND COUNTY SUBDIVISION— Con.																	
Smithville town	3 791	1 693	5.1	74.8	4.5	1 588	2.11	.44	61.1	2.0	31.5	28.5	44 000	193	–	1.9	5.5
Smyrna town	13 647	5 312	5.2	59.8	8.3	4 836	2.60	.52	55.9	2.7	11.8	17.8	71 300	358	.2	1.9	11.5
Sneedville town	1 446	551	4.8	64.2	2.0	513	2.27	.49	63.5	2.5	26.9	24.4	35 800	86	–	.9	4.6
Soddy-Daisy city	8 240	3 356	5.1	72.3	.1	3 193	2.37	.48	77.9	2.6	24.0	21.2	48 500	253	.5	.6	7.3
Somerville town	2 047	911	4.9	66.2	13.7	865	1.95	.46	54.0	5.4	36.9	36.3	49 600	122	.3	1.3	3.6
South Cleveland CDP	5 372	2 036	5.2	79.5	4.9	1 918	2.63	.51	77.6	2.2	13.8	15.5	46 300	257	–	1.6	13.1
South Fulton city	2 688	1 182	5.3	83.2	1.2	1 121	2.14	.44	72.2	1.3	32.2	27.9	36 800	188	–	1.1	8.2
South Pittsburg city	3 295	1 444	5.2	68.7	6.6	1 314	2.13	.45	62.1	2.1	33.4	30.2	43 800	158	.2	1.9	9.3
Sparta city	4 681	2 034	5.2	77.2	3.9	1 898	2.10	.44	64.9	2.7	36.0	28.8	39 400	172	.3	2.0	6.9
Spencer town	1 125	466	5.2	79.8	–	429	2.40	.49	80.2	2.6	25.6	20.3	32 700	120	–	2.0	4.5
Spring City town	2 199	967	5.3	80.4	1.6	867	2.15	.43	70.1	1.3	33.3	28.5	41 400	208	.4	2.6	8.5
Springfield city	11 227	4 530	5.0	70.9	5.5	4 243	2.28	.49	56.8	3.8	28.0	25.2	52 900	214	.3	2.3	6.3
Spring Hill town	1 464	580	5.4	81.4	3.4	515	2.43	.49	74.4	3.7	18.8	19.4	60 400	275	–	5.2	12.6
Spurgeon CDP	3 149	1 266	5.4	72.0	4.4	1 217	2.37	.46	73.4	1.5	18.2	21.6	58 000	264	.3	.4	7.4
Surgoinsville town	1 499	625	5.2	81.4	2.2	578	2.38	.47	79.1	2.4	25.6	18.7	45 400	158	–	3.0	7.6
Sweetwater city	5 066	2 168	5.2	77.9	2.0	2 017	2.19	.44	70.9	1.8	29.9	26.3	40 300	173	–	.9	12.0
Tazewell town	2 150	919	5.1	73.6	6.3	861	2.21	.45	63.2	1.4	25.3	26.1	41 700	171	.7	.9	9.4
Tennessee Ridge city	1 271	499	5.4	86.6	–	470	2.38	.47	85.5	.9	28.1	14.0	38 600	191	–	.7	9.3
Tiptonville town	2 149	844	5.0	80.0	1.4	807	2.18	.47	56.9	3.6	29.9	29.2	35 600	114	–	1.3	4.9
Tracy City town	1 556	667	5.2	79.0	.4	619	2.24	.45	82.4	1.9	31.0	24.4	32 300	160	–	.4	8.4
Trenton city	4 836	2 150	5.0	69.8	5.7	1 954	2.07	.44	57.3	1.9	33.8	31.8	40 200	156	.5	1.5	9.9
Troy town	1 047	454	5.0	77.5	3.3	436	2.19	.46	71.8	3.0	33.7	28.0	36 500	199	–	1.3	4.7
Tullahoma city	16 761	7 119	5.5	72.8	4.1	6 607	2.25	.44	64.9	1.7	24.1	24.5	55 300	230	.1	2.0	10.4
Tusculum city	1 918	526	5.5	79.7	3.0	500	2.28	.42	78.6	.6	21.0	18.2	58 200	218	–	1.0	4.5
Union City city	10 513	4 609	5.1	67.3	3.1	4 305	2.13	.45	57.0	2.3	28.3	29.6	48 800	215	.8	2.2	6.4
Walden town	1 523	598	7.0	93.0	–	567	2.43	.37	85.5	.7	19.9	15.0	136 500	319	–	1.6	4.7
Walnut Hill CDP	3 332	1 291	5.9	81.1	.1	1 242	2.49	.44	84.8	1.1	18.8	15.9	63 900	235	.6	1.2	4.1
Walterhill CDP	1 043	378	5.4	85.7	–	346	2.88	.52	89.0	3.5	14.5	11.3	71 700	304	–	3.1	15.6
Watertown city	1 250	566	5.4	83.2	–	510	2.19	.43	78.2	1.4	36.1	28.4	38 100	236	–	1.0	11.9
Waverly city	3 925	1 787	5.4	75.9	2.7	1 641	2.11	.42	65.9	1.6	29.7	29.7	45 800	194	–	2.5	6.0
Waynesboro city	1 824	775	5.5	81.9	–	723	2.05	.40	77.3	.7	34.6	29.7	35 600	172	1.5	1.8	7.3
Westmoreland town	1 726	709	5.0	72.2	2.0	668	2.33	.51	66.2	3.1	28.9	26.6	37 900	185	.5	1.8	7.8
White Bluff town	1 988	851	5.1	70.7	.5	763	2.42	.49	70.8	1.8	20.8	25.2	49 800	239	–	3.2	10.8
White House city	2 987	1 122	5.4	84.8	.3	1 031	2.78	.52	78.2	1.9	15.8	14.8	61 500	301	–	6.4	5.9
White Pine town	1 771	768	5.0	69.3	2.0	723	2.23	.47	70.0	2.1	27.1	24.1	41 600	178	–	1.0	7.7
Whiteville town	1 050	444	5.2	80.4	.9	413	2.18	.46	75.3	4.8	36.8	28.3	36 000	181	–	1.3	8.1
Whitwell city	1 622	689	5.0	78.1	2.9	636	2.24	.49	78.0	3.0	30.2	24.4	34 900	174	–	2.4	8.5
Wildwood Lake CDP	2 680	1 033	5.3	73.7	–	989	2.55	.49	80.7	1.2	15.0	16.8	49 500	245	.6	1.2	6.8
Winchester city	6 305	2 625	5.3	76.3	1.9	2 466	2.16	.44	67.0	2.5	32.4	27.3	46 000	200	.3	2.0	4.6
Woodbury town	2 287	1 034	5.1	72.8	7.7	946	2.05	.45	62.1	1.9	32.9	32.6	39 300	178	–	1.0	7.9
Nashville-Davidson	510 784	229 064	5.0	56.4	23.2	207 530	2.09	.45	53.8	2.5	18.6	30.3	75 700	358	1.0	3.3	11.9

TIPSII [UPF] GH147 CENSUS90 72583600 06/22/92 5:06 PM MACHINE: C DATA:CENSUS90*H1TIPSDA47. 06/19/92 14:27:15 TAPE: NONE FRAME: 5
TSF:CENSUS90*92. 06/19/92 14:57:21 UTF:CENSUS90*93. 06/19/92 14:57:21 META:CENSUS90*H1TABLES47. 06/19/92 15:09:09

Table 2. **Occupied Housing Units by Race and Hispanic Origin of Householder: 1990**

[For definitions of terms and meanings of symbols, see text]

State Urban and Rural and Size of Place	The State	Urban							Rural			
			Inside urbanized area			Outside urbanized area						
		Total	Total	Central place	Urban fringe	Total	Place of 10,000 or more	Place of 2,500 to 9,999	Total	Place of 1,000 to 2,499	Place of less than 1,000	Other rural
RACE OF HOUSEHOLDER												
Occupied housing units	**1 853 725**	**1 156 421**	**862 588**	**648 440**	**214 148**	**293 833**	**154 188**	**139 645**	**697 304**	**61 716**	**25 238**	**610 350**
White	1 576 161	908 872	650 124	446 868	203 256	258 748	133 731	125 017	667 289	57 909	23 236	586 144
Black	262 505	235 047	202 363	193 719	8 644	32 684	18 824	13 860	27 458	3 592	1 930	21 936
American Indian, Eskimo, or Aleut	3 771	2 363	1 742	1 382	360	621	319	302	1 408	114	46	1 248
American Indian	3 706	2 319	1 709	1 358	351	610	310	300	1 387	113	45	1 229
Eskimo	45	27	20	19	1	7	5	2	18	1	1	16
Aleut	20	17	13	5	8	4	4	–	3	–	–	3
Asian or Pacific Islander	8 797	8 106	6 729	5 131	1 598	1 377	1 025	352	691	70	19	602
Asian	8 541	7 907	6 565	4 993	1 572	1 342	1 002	340	634	62	15	557
Chinese	1 930	1 852	1 608	1 226	382	244	193	51	78	7	2	69
Filipino	661	582	469	337	132	113	71	42	79	11	3	65
Japanese	1 103	1 003	715	472	243	288	207	81	100	2	2	96
Asian Indian	1 810	1 670	1 364	909	455	306	230	76	140	21	2	117
Korean	986	906	793	630	163	113	61	52	80	8	1	71
Vietnamese	518	489	460	395	65	29	19	10	29	2	–	27
Cambodian	198	197	191	178	13	6	5	1	1	–	1	–
Hmong	14	12	11	11	–	1	1	–	2	–	–	2
Laotian	635	591	443	430	13	148	146	2	44	1	–	43
Thai	142	127	105	78	27	22	17	5	15	2	1	12
Other Asian	544	478	406	327	79	72	52	20	66	8	3	55
Bangladeshi	30	29	26	21	5	3	2	1	1	–	–	1
Burmese	5	2	2	1	1	–	–	–	3	1	–	2
Indonesian	44	40	34	30	4	6	2	4	4	–	–	4
Malayan	64	62	55	47	8	7	5	2	2	–	–	2
Okinawan	2	1	1	–	1	–	–	–	1	–	–	1
Pakistani	114	105	91	63	28	14	13	1	9	1	–	8
Sri Lankan	16	14	13	11	2	1	1	–	2	–	–	2
All other Asian	269	225	184	154	30	41	29	12	44	6	3	35
Pacific Islander	256	199	164	138	26	35	23	12	57	8	4	45
Hawaiian	143	106	82	73	9	24	16	8	37	4	2	31
Samoan	27	22	20	18	2	2	1	1	5	2	1	2
Guamanian	67	54	51	42	9	3	3	–	13	2	1	10
Other Pacific Islander	19	17	11	5	6	6	3	3	2	–	–	2
Tongan	1	1	–	–	–	1	–	1	–	–	–	–
Tahitian	1	1	1	–	1	–	–	–	–	–	–	–
Northern Mariana Islander	2	2	1	–	1	1	–	1	–	–	–	–
Palauan	1	–	–	–	–	–	–	–	1	–	–	1
Fijian	–	–	–	–	–	–	–	–	–	–	–	–
All other Pacific Islander	14	13	9	5	4	4	3	1	1	–	–	1
Other race	2 491	2 033	1 630	1 340	290	403	289	114	458	31	7	420
HISPANIC ORIGIN OF HOUSEHOLDER												
Occupied housing units	**1 853 725**	**1 156 421**	**862 588**	**648 440**	**214 148**	**293 833**	**154 188**	**139 645**	**697 304**	**61 716**	**25 238**	**610 350**
Hispanic origin (of any race)	9 649	7 343	5 827	4 551	1 276	1 516	968	548	2 306	200	53	2 053
Mexican	3 837	2 836	2 185	1 757	428	651	422	229	1 001	77	17	907
Puerto Rican	1 235	1 029	847	683	164	182	123	59	206	13	6	187
Cuban	623	510	431	306	125	79	52	27	113	8	2	103
Other Hispanic	3 954	2 968	2 364	1 805	559	604	371	233	986	102	28	856
Not of Hispanic origin	1 844 076	1 149 078	856 761	643 889	212 872	292 317	153 220	139 097	694 998	61 516	25 185	608 297
RACE AND HISPANIC ORIGIN OF HOUSEHOLDER												
Occupied housing units	**1 853 725**	**1 156 421**	**862 588**	**648 440**	**214 148**	**293 833**	**154 188**	**139 645**	**697 304**	**61 716**	**25 238**	**610 350**
White	1 576 161	908 872	650 124	446 868	203 256	258 748	133 731	125 017	667 289	57 909	23 236	586 144
Hispanic origin	6 256	4 536	3 564	2 625	939	972	602	370	1 720	149	41	1 530
Not of Hispanic origin	1 569 905	904 336	646 560	444 243	202 317	257 776	133 129	124 647	665 569	57 760	23 195	584 614
Black	262 505	235 047	202 363	193 719	8 644	32 684	18 824	13 860	27 458	3 592	1 930	21 936
Hispanic origin	785	665	553	528	25	112	57	55	120	17	4	99
Not of Hispanic origin	261 720	234 382	201 810	193 191	8 619	32 572	18 767	13 805	27 338	3 575	1 926	21 837
American Indian, Eskimo, or Aleut	3 771	2 363	1 742	1 382	360	621	319	302	1 408	114	46	1 248
Hispanic origin	94	69	55	47	8	14	7	7	25	2	2	21
Not of Hispanic origin	3 677	2 294	1 687	1 335	352	607	312	295	1 383	112	44	1 227
Asian or Pacific Islander	8 797	8 106	6 729	5 131	1 598	1 377	1 025	352	691	70	19	602
Hispanic origin	220	194	151	124	27	43	31	12	26	3	–	23
Not of Hispanic origin	8 577	7 912	6 578	5 007	1 571	1 334	994	340	665	67	19	579
Other race	2 491	2 033	1 630	1 340	290	403	289	114	458	31	7	420
Hispanic origin	2 294	1 879	1 504	1 227	277	375	271	104	415	29	6	380
Not of Hispanic origin	197	154	126	113	13	28	18	10	43	2	1	40
PERCENT DISTRIBUTION BY RACE OF HOUSEHOLDER												
Occupied housing units	**100.0**	**100.0**	**100.0**	**100.0**	**100.0**	**100.0**	**100.0**	**100.0**	**100.0**	**100.0**	**100.0**	**100.0**
White	85.0	78.6	75.4	68.9	94.9	88.1	86.7	89.5	95.7	93.8	92.1	96.0
Black	14.2	20.3	23.5	29.9	4.0	11.1	12.2	9.9	3.9	5.8	7.6	3.6
American Indian, Eskimo, or Aleut	.2	.2	.2	.2	.2	.2	.2	.2	.2	.2	.2	.2
American Indian	.2	.2	.2	.2	.2	.2	.2	.2	.2	.2	.2	.2
Asian or Pacific Islander	.5	.7	.8	.8	.7	.5	.7	.3	.1	.1	.1	.1
Asian	.5	.7	.8	.8	.7	.5	.6	.2	.1	.1	.1	.1
Pacific Islander	–	–	–	–	–	–	–	–	–	–	–	–
Other race	.1	.2	.2	.2	.1	.1	.2	.1	.1	.1	–	.1
PERCENT DISTRIBUTION BY HISPANIC ORIGIN OF HOUSEHOLDER												
Occupied housing units	**100.0**	**100.0**	**100.0**	**100.0**	**100.0**	**100.0**	**100.0**	**100.0**	**100.0**	**100.0**	**100.0**	**100.0**
Hispanic origin (of any race)	.5	.6	.7	.7	.6	.5	.6	.4	.3	.3	.2	.3
Mexican	.2	.2	.3	.3	.2	.2	.3	.2	.1	.1	.1	.1
Puerto Rican	.1	.1	.1	.1	.1	.1	.1	–	–	–	–	–
Cuban	–	–	–	–	.1	–	–	–	–	–	–	–
Other Hispanic	.2	.3	.3	.3	.3	.2	.2	.2	.1	.2	.1	.1
Not of Hispanic origin	99.5	99.4	99.3	99.3	99.4	99.5	99.4	99.6	99.7	99.7	99.8	99.7
PERCENT OF HOUSEHOLDERS WHITE, NOT OF HISPANIC ORIGIN												
Occupied housing units	**100.0**	**100.0**	**100.0**	**100.0**	**100.0**	**100.0**	**100.0**	**100.0**	**100.0**	**100.0**	**100.0**	**100.0**
White	85.0	78.6	75.4	68.9	94.9	88.1	86.7	89.5	95.7	93.8	92.1	96.0
Not of Hispanic origin	84.7	78.2	75.0	68.5	94.5	87.7	86.3	89.3	95.4	93.6	91.9	95.8

TIPSII [UPF] GH147 CENSUS90 72583600 06/22/92 5:06 PM MACHINE: C DATA:CENSUS90*H1TIPSDA47. 06/19/92 14:27:15 TAPE: NONE FRAME: 6
TSF:CENSUS90*92. 06/19/92 14:57:21 UTF:CENSUS90*93. 06/19/92 14:57:21 META:CENSUS90*H1TABLES47. 06/19/92 15:09:09

Table 3. Occupied Housing Units by Race and Hispanic Origin of Householder: 1990

[For definitions of terms and meanings of symbols, see text]

State Inside and Outside Metropolitan Area	The State	Inside metropolitan area: Total	Inside metropolitan area: In central city	Inside metropolitan area: Not in central city: Total	Inside metropolitan area: Not in central city: Urban: Inside urbanized area	Inside metropolitan area: Not in central city: Urban: Outside urbanized area	Inside metropolitan area: Not in central city: Rural	Outside metropolitan area: Total	Outside metropolitan area: Urban: Inside urbanized area	Outside metropolitan area: Urban: Outside urbanized area: Place of 10,000 or more	Outside metropolitan area: Urban: Outside urbanized area: Place of 2,500 to 9,999	Outside metropolitan area: Rural
RACE OF HOUSEHOLDER												
Occupied housing units	**1 853 725**	**1 255 041**	**678 185**	**576 856**	**214 032**	**78 578**	**284 246**	**598 684**	**116**	**87 947**	**99 415**	**411 206**
White	1 576 161	1 018 961	472 973	545 988	203 140	70 010	272 838	557 200	116	77 222	87 222	392 640
Black	262 505	223 609	196 769	26 840	8 644	8 026	10 170	38 896	–	10 004	11 638	17 254
American Indian, Eskimo, or Aleut	3 771	2 645	1 467	1 178	360	183	635	1 126	–	154	204	768
American Indian	3 706	2 598	1 439	1 159	351	182	626	1 108	–	149	203	756
Eskimo	45	31	20	11	1	1	9	14	–	4	1	9
Aleut	20	16	8	8	8	–	–	4	–	1	–	3
Asian or Pacific Islander	8 797	7 843	5 596	2 247	1 598	236	413	954	–	409	268	277
Asian	8 541	7 632	5 452	2 180	1 572	224	384	909	–	404	256	249
Chinese	1 930	1 767	1 307	460	382	32	46	163	–	94	38	31
Filipino	661	573	353	220	132	41	47	88	–	30	26	32
Japanese	1 103	919	569	350	243	52	55	184	–	76	63	45
Asian Indian	1 810	1 570	979	591	455	48	88	240	–	131	57	52
Korean	986	875	648	227	163	22	42	111	–	26	47	38
Vietnamese	518	493	403	90	65	7	18	25	–	5	9	11
Cambodian	198	193	178	15	13	2	–	5	–	3	1	1
Hmong	14	12	12	–	–	–	–	2	–	–	–	2
Laotian	635	627	568	59	13	5	41	8	–	5	–	3
Thai	142	132	89	43	27	3	13	10	–	5	3	2
Other Asian	544	471	346	125	79	12	34	73	–	29	12	32
Bangladeshi	30	28	21	7	5	1	1	2	–	2	–	–
Burmese	5	5	1	4	1	–	3	–	–	–	–	–
Indonesian	44	37	30	7	4	–	3	7	–	2	4	1
Malayan	64	57	47	10	8	1	1	7	–	5	1	1
Okinawan	2	2	–	2	1	–	1	–	–	–	–	–
Pakistani	114	105	68	37	28	2	7	9	–	7	–	2
Sri Lankan	16	14	12	2	2	–	–	2	–	–	–	2
All other Asian	269	223	167	56	30	8	18	46	–	13	7	26
Pacific Islander	256	211	144	67	26	12	29	45	–	5	12	28
Hawaiian	143	117	79	38	9	10	19	26	–	–	8	18
Samoan	27	21	18	3	2	1	–	6	–	–	1	5
Guamanian	67	61	42	19	9	1	9	6	–	2	–	4
Other Pacific Islander	19	12	5	7	6	–	1	7	–	3	3	1
Tongan	1	–	–	–	–	–	–	1	–	–	1	–
Tahitian	1	1	–	1	1	–	–	–	–	–	–	–
Northern Mariana Islander	2	1	–	1	1	–	–	1	–	–	1	–
Palauan	1	1	–	1	–	–	1	–	–	–	–	–
Fijian	–	–	–	–	–	–	–	–	–	–	–	–
All other Pacific Islander	14	9	5	4	4	–	–	5	–	3	1	1
Other race	2 491	1 983	1 380	603	290	123	190	508	–	158	83	267
HISPANIC ORIGIN OF HOUSEHOLDER												
Occupied housing units	**1 853 725**	**1 255 041**	**678 185**	**576 856**	**214 032**	**78 578**	**284 246**	**598 684**	**116**	**87 947**	**99 415**	**411 206**
Hispanic origin (of any race)	9 649	7 487	4 721	2 766	1 276	469	1 021	2 162	–	497	388	1 277
Mexican	3 837	2 892	1 808	1 084	428	223	433	945	–	212	169	564
Puerto Rican	1 235	1 029	702	327	164	56	107	206	–	68	40	98
Cuban	623	522	323	199	125	23	51	101	–	23	16	62
Other Hispanic	3 954	3 044	1 888	1 156	559	167	430	910	–	194	163	553
Not of Hispanic origin	1 844 076	1 247 554	673 464	574 090	212 756	78 109	283 225	596 522	116	87 450	99 027	409 929
RACE AND HISPANIC ORIGIN OF HOUSEHOLDER												
Occupied housing units	**1 853 725**	**1 255 041**	**678 185**	**576 856**	**214 032**	**78 578**	**284 246**	**598 684**	**116**	**87 947**	**99 415**	**411 206**
White	1 576 161	1 018 961	472 973	545 988	203 140	70 010	272 838	557 200	116	77 222	87 222	392 640
Hispanic origin	6 256	4 765	2 740	2 025	939	305	781	1 491	–	307	252	932
Not of Hispanic origin	1 569 905	1 014 196	470 233	543 963	202 201	69 705	272 057	555 709	116	76 915	86 970	391 708
Black	262 505	223 609	196 769	26 840	8 644	8 026	10 170	38 896	–	10 004	11 638	17 254
Hispanic origin	785	633	535	98	25	33	40	152	–	24	48	80
Not of Hispanic origin	261 720	222 976	196 234	26 742	8 619	7 993	10 130	38 744	–	9 980	11 590	17 174
American Indian, Eskimo, or Aleut	3 771	2 645	1 467	1 178	360	183	635	1 126	–	154	204	768
Hispanic origin	94	79	49	30	8	5	17	15	–	3	4	8
Not of Hispanic origin	3 677	2 566	1 418	1 148	352	178	618	1 111	–	151	200	760
Asian or Pacific Islander	8 797	7 843	5 596	2 247	1 598	236	413	954	–	409	268	277
Hispanic origin	220	187	137	50	27	10	13	33	–	11	9	13
Not of Hispanic origin	8 577	7 656	5 459	2 197	1 571	226	400	921	–	398	259	264
Other race	2 491	1 983	1 380	603	290	123	190	508	–	158	83	267
Hispanic origin	2 294	1 823	1 260	563	277	116	170	471	–	152	75	244
Not of Hispanic origin	197	160	120	40	13	7	20	37	–	6	8	23
PERCENT DISTRIBUTION BY RACE OF HOUSEHOLDER												
Occupied housing units	**100.0**	**100.0**	**100.0**	**100.0**	**100.0**	**100.0**	**100.0**	**100.0**	**100.0**	**100.0**	**100.0**	**100.0**
White	85.0	81.2	69.7	94.6	94.9	89.1	96.0	93.1	100.0	87.8	87.7	95.5
Black	14.2	17.8	29.0	4.7	4.0	10.2	3.6	6.5	–	11.4	11.7	4.2
American Indian, Eskimo, or Aleut	.2	.2	.2	.2	.2	.2	.2	.2	–	.2	.2	.2
American Indian	.2	.2	.2	.2	.2	.2	.2	.2	–	.2	.2	.2
Asian or Pacific Islander	.5	.6	.8	.4	.7	.3	.1	.2	–	.5	.3	.1
Asian	.5	.6	.8	.4	.7	.3	.1	.2	–	.5	.3	.1
Pacific Islander	–	–	–	–	–	–	–	–	–	–	–	–
Other race	.1	.2	.2	.1	.1	.2	.1	.1	–	.2	.1	.1
PERCENT DISTRIBUTION BY HISPANIC ORIGIN OF HOUSEHOLDER												
Occupied housing units	**100.0**	**100.0**	**100.0**	**100.0**	**100.0**	**100.0**	**100.0**	**100.0**	**100.0**	**100.0**	**100.0**	**100.0**
Hispanic origin (of any race)	.5	.6	.7	.5	.6	.6	.4	.4	–	.6	.4	.3
Mexican	.2	.2	.3	.2	.2	.3	.2	.2	–	.2	.2	.1
Puerto Rican	.1	.1	.1	.1	.1	.1	–	–	–	.1	–	–
Cuban	–	–	–	–	.1	–	–	–	–	–	–	–
Other Hispanic	.2	.2	.3	.2	.3	.2	.2	.2	–	.2	.2	.1
Not of Hispanic origin	99.5	99.4	99.3	99.5	99.4	99.4	99.6	99.6	100.0	99.4	99.6	99.7
PERCENT OF HOUSEHOLDERS WHITE, NOT OF HISPANIC ORIGIN												
Occupied housing units	**100.0**	**100.0**	**100.0**	**100.0**	**100.0**	**100.0**	**100.0**	**100.0**	**100.0**	**100.0**	**100.0**	**100.0**
White	85.0	81.2	69.7	94.6	94.9	89.1	96.0	93.1	100.0	87.8	87.7	95.5
Not of Hispanic origin	84.7	80.8	69.3	94.3	94.5	88.7	95.7	92.8	100.0	87.5	87.5	95.3

TIPSII [UPF] GH147 CENSUS90 72583600 06/22/92 5:06 PM MACHINE: C DATA:CENSUS90*H1TIPSDA47. 06/19/92 14:27:15 TAPE: NONE FRAME: 7
TSF:CENSUS90*92. 06/19/92 14:57:21 UTF:CENSUS90*93. 06/19/92 14:57:21 META:CENSUS90*H1TABLES47. 06/19/92 15:09:09

Table 4. **Occupied Housing Units by Race and Hispanic Origin of Householder: 1990**

[For definitions of terms and meanings of symbols, see text]

County	Anderson County	Bedford County	Benton County	Bledsoe County	Blount County	Bradley County	Campbell County	Cannon County	Carroll County	Carter County
RACE OF HOUSEHOLDER										
Occupied housing units	**27 384**	**11 608**	**5 784**	**3 261**	**33 624**	**27 604**	**13 150**	**3 980**	**10 727**	**20 189**
White	26 042	10 383	5 642	3 211	32 378	26 374	13 038	3 895	9 585	19 941
Black	1 042	1 151	122	38	1 048	1 048	43	73	1 119	169
American Indian, Eskimo, or Aleut	106	16	12	11	78	60	59	6	14	35
American Indian	104	15	12	11	75	57	59	6	14	35
Eskimo	1	1	–	–	2	2	–	–	–	–
Aleut	1	–	–	–	1	1	–	–	–	–
Asian or Pacific Islander	176	42	3	1	99	57	9	3	1	28
Asian	174	40	3	1	98	56	8	3	1	26
Chinese	64	1	–	–	14	10	3	1	–	2
Filipino	17	5	2	1	3	10	1	1	–	10
Japanese	30	21	1	–	54	1	–	–	–	2
Asian Indian	32	7	–	–	12	24	3	–	1	2
Korean	14	1	–	–	5	7	1	–	–	2
Vietnamese	7	–	–	–	4	1	–	–	–	–
Cambodian	–	–	–	–	–	–	–	–	–	–
Hmong	1	–	–	–	–	–	–	–	–	–
Laotian	1	1	–	–	–	–	–	–	–	2
Thai	4	–	–	–	–	–	–	–	–	–
Other Asian	4	4	–	–	6	3	–	1	–	6
Bangladeshi	–	–	–	–	–	–	–	–	–	–
Burmese	–	–	–	–	1	–	–	–	–	–
Indonesian	–	–	–	–	–	–	–	–	–	2
Malayan	–	–	–	–	–	–	–	–	–	–
Okinawan	–	–	–	–	–	–	–	–	–	–
Pakistani	1	1	–	–	2	1	–	–	–	–
Sri Lankan	1	1	–	–	–	–	–	–	–	1
All other Asian	2	2	–	–	3	2	–	1	–	3
Pacific Islander	2	2	–	–	1	1	1	–	–	2
Hawaiian	2	1	–	–	–	1	–	–	–	–
Samoan	–	–	–	–	–	–	–	–	–	–
Guamanian	–	1	–	–	1	–	1	–	–	2
Other Pacific Islander	–	–	–	–	–	–	–	–	–	–
Tongan	–	–	–	–	–	–	–	–	–	–
Tahitian	–	–	–	–	–	–	–	–	–	–
Northern Mariana Islander	–	–	–	–	–	–	–	–	–	–
Palauan	–	–	–	–	–	–	–	–	–	–
Fijian	–	–	–	–	–	–	–	–	–	–
All other Pacific Islander	–	–	–	–	–	–	–	–	–	–
Other race	18	16	5	–	21	65	1	3	8	16
HISPANIC ORIGIN OF HOUSEHOLDER										
Occupied housing units	**27 384**	**11 608**	**5 784**	**3 261**	**33 624**	**27 604**	**13 150**	**3 980**	**10 727**	**20 189**
Hispanic origin (of any race)	111	54	20	4	129	198	39	12	28	56
Mexican	48	33	12	–	43	69	14	6	11	19
Puerto Rican	12	1	2	1	11	47	2	1	3	9
Cuban	9	–	1	1	8	3	4	1	2	4
Other Hispanic	42	20	5	2	67	79	19	4	12	24
Not of Hispanic origin	27 273	11 554	5 764	3 257	33 495	27 406	13 111	3 968	10 699	20 133
RACE AND HISPANIC ORIGIN OF HOUSEHOLDER										
Occupied housing units	**27 384**	**11 608**	**5 784**	**3 261**	**33 624**	**27 604**	**13 150**	**3 980**	**10 727**	**20 189**
White	26 042	10 383	5 642	3 211	32 378	26 374	13 038	3 895	9 585	19 941
Hispanic origin	86	33	16	4	105	126	36	7	17	36
Not of Hispanic origin	25 956	10 350	5 626	3 207	32 273	26 248	13 002	3 888	9 568	19 905
Black	1 042	1 151	122	38	1 048	1 048	43	73	1 119	169
Hispanic origin	3	4	–	–	1	6	–	2	3	–
Not of Hispanic origin	1 039	1 147	122	38	1 047	1 042	43	71	1 116	169
American Indian, Eskimo, or Aleut	106	16	12	11	78	60	59	6	14	35
Hispanic origin	2	–	–	–	3	1	–	–	–	–
Not of Hispanic origin	104	16	12	11	75	59	59	6	14	35
Asian or Pacific Islander	176	42	3	1	99	57	9	3	1	28
Hispanic origin	4	1	–	–	–	2	2	–	–	6
Not of Hispanic origin	172	41	3	1	99	55	7	3	1	22
Other race	18	16	5	–	21	65	1	3	8	16
Hispanic origin	16	16	4	–	20	63	1	3	8	14
Not of Hispanic origin	2	–	1	–	1	2	–	–	–	2
PERCENT DISTRIBUTION BY RACE OF HOUSEHOLDER										
Occupied housing units	**100.0**	**100.0**	**100.0**	**100.0**	**100.0**	**100.0**	**100.0**	**100.0**	**100.0**	**100.0**
White	95.1	89.4	97.5	98.5	96.3	95.5	99.1	97.9	89.4	98.8
Black	3.8	9.9	2.1	1.2	3.1	3.8	.3	1.8	10.4	.8
American Indian, Eskimo, or Aleut	.4	.1	.2	.3	.2	.2	.4	.2	.1	.2
American Indian	.4	.1	.2	.3	.2	.2	.4	.2	.1	.2
Asian or Pacific Islander	.6	.4	.1	–	.3	.2	.1	.1	–	.1
Asian	.6	.3	.1	–	.3	.2	.1	.1	–	.1
Pacific Islander	–	–	–	–	–	–	–	–	–	–
Other race	.1	.1	.1	–	.1	.2	–	.1	.1	.1
PERCENT DISTRIBUTION BY HISPANIC ORIGIN OF HOUSEHOLDER										
Occupied housing units	**100.0**	**100.0**	**100.0**	**100.0**	**100.0**	**100.0**	**100.0**	**100.0**	**100.0**	**100.0**
Hispanic origin (of any race)	.4	.5	.3	.1	.4	.7	.3	.3	.3	.3
Mexican	.2	.3	.2	–	.1	.2	.1	.2	.1	.1
Puerto Rican	–	–	–	–	–	.2	–	–	–	–
Cuban	–	–	–	–	–	–	–	–	–	–
Other Hispanic	.2	.2	.1	.1	.2	.3	.1	.1	.1	.1
Not of Hispanic origin	99.6	99.5	99.7	99.9	99.6	99.3	99.7	99.7	99.7	99.7
PERCENT OF HOUSEHOLDERS WHITE, NOT OF HISPANIC ORIGIN										
Occupied housing units	**100.0**	**100.0**	**100.0**	**100.0**	**100.0**	**100.0**	**100.0**	**100.0**	**100.0**	**100.0**
White	95.1	89.4	97.5	98.5	96.3	95.5	99.1	97.9	89.4	98.8
Not of Hispanic origin	94.8	89.2	97.3	98.3	96.0	95.1	98.9	97.7	89.2	98.6

TIPSII [UPF] GH147 CENSUS90 72583600 06/22/92 5:06 PM MACHINE: C DATA:CENSUS90*H1TIPSDA47. 06/19/92 14:27:15 TAPE: NONE FRAME: 8
TSF:CENSUS90*92. 06/19/92 14:57:21 UTF:CENSUS90*93. 06/19/92 14:57:21 META:CENSUS90*H1TABLES47. 06/19/92 15:09:09

Table 4. **Occupied Housing Units by Race and Hispanic Origin of Householder: 1990**—Con.

[For definitions of terms and meanings of symbols, see text]

County	Cheatham County	Chester County	Claiborne County	Clay County	Cocke County	Coffee County	Crockett County	Cumberland County	Davidson County	Decatur County
RACE OF HOUSEHOLDER										
Occupied housing units	**9 515**	**4 558**	**9 629**	**2 855**	**11 191**	**15 500**	**5 183**	**13 426**	**207 530**	**4 216**
White	9 277	4 097	9 516	2 795	10 928	14 858	4 435	13 343	161 899	4 033
Black	196	443	78	53	224	520	741	8	42 572	165
American Indian, Eskimo, or Aleut	26	13	19	6	27	36	3	58	451	9
American Indian	25	13	19	6	27	35	3	58	446	9
Eskimo	1	–	–	–	–	1	–	–	5	–
Aleut	–	–	–	–	–	–	–	–	–	–
Asian or Pacific Islander	9	1	10	1	8	72	2	7	2 133	4
Asian	6	1	10	1	7	71	1	6	2 100	4
Chinese	1	1	1	–	3	22	–	3	352	–
Filipino	1	–	1	1	–	3	–	1	123	1
Japanese	–	–	2	–	–	10	–	–	255	–
Asian Indian	–	–	3	–	2	25	–	2	388	2
Korean	3	–	2	–	1	5	–	–	279	1
Vietnamese	1	–	–	–	–	4	–	–	105	–
Cambodian	–	–	–	–	–	–	–	–	63	–
Hmong	–	–	–	–	–	–	–	–	2	–
Laotian	–	–	–	–	–	–	–	–	349	–
Thai	–	–	1	–	1	1	–	–	38	–
Other Asian	–	–	–	–	–	1	1	–	146	–
Bangladeshi	–	–	–	–	–	1	–	–	12	–
Burmese	–	–	–	–	–	–	–	–	1	–
Indonesian	–	–	–	–	–	–	–	–	14	–
Malayan	–	–	–	–	–	–	–	–	2	–
Okinawan	–	–	–	–	–	–	–	–	–	–
Pakistani	–	–	–	–	–	–	–	–	24	–
Sri Lankan	–	–	–	–	–	–	–	–	7	–
All other Asian	–	–	–	–	–	–	1	–	86	–
Pacific Islander	3	–	–	–	1	1	1	1	33	–
Hawaiian	2	–	–	–	–	–	1	1	21	–
Samoan	–	–	–	–	1	–	–	–	1	–
Guamanian	1	–	–	–	–	1	–	–	8	–
Other Pacific Islander	–	–	–	–	–	–	–	–	3	–
Tongan	–	–	–	–	–	–	–	–	–	–
Tahitian	–	–	–	–	–	–	–	–	–	–
Northern Mariana Islander	–	–	–	–	–	–	–	–	–	–
Palauan	–	–	–	–	–	–	–	–	–	–
Fijian	–	–	–	–	–	–	–	–	–	–
All other Pacific Islander	–	–	–	–	–	–	–	–	3	–
Other race	7	4	6	–	4	14	2	10	475	5
HISPANIC ORIGIN OF HOUSEHOLDER										
Occupied housing units	**9 515**	**4 558**	**9 629**	**2 855**	**11 191**	**15 500**	**5 183**	**13 426**	**207 530**	**4 216**
Hispanic origin (of any race)	39	14	21	6	42	74	13	30	1 570	17
Mexican	16	8	8	3	18	39	5	13	668	10
Puerto Rican	3	1	2	1	1	8	–	7	181	–
Cuban	2	1	–	–	4	4	–	3	139	–
Other Hispanic	18	4	11	2	19	23	8	7	582	7
Not of Hispanic origin	9 476	4 544	9 608	2 849	11 149	15 426	5 170	13 396	205 960	4 199
RACE AND HISPANIC ORIGIN OF HOUSEHOLDER										
Occupied housing units	**9 515**	**4 558**	**9 629**	**2 855**	**11 191**	**15 500**	**5 183**	**13 426**	**207 530**	**4 216**
White	9 277	4 097	9 516	2 795	10 928	14 858	4 435	13 343	161 899	4 033
Hispanic origin	32	4	14	5	37	57	8	21	955	12
Not of Hispanic origin	9 245	4 093	9 502	2 790	10 891	14 801	4 427	13 322	160 944	4 021
Black	196	443	78	53	224	520	741	8	42 572	165
Hispanic origin	–	7	–	–	–	–	2	–	125	–
Not of Hispanic origin	196	436	78	53	224	520	739	8	42 447	165
American Indian, Eskimo, or Aleut	26	13	19	6	27	36	3	58	451	9
Hispanic origin	–	–	–	–	1	1	–	–	23	–
Not of Hispanic origin	26	13	19	6	26	35	3	58	428	9
Asian or Pacific Islander	9	1	10	1	8	72	2	7	2 133	4
Hispanic origin	1	–	1	1	–	3	1	–	40	–
Not of Hispanic origin	8	1	9	–	8	69	1	7	2 093	4
Other race	7	4	6	–	4	14	2	10	475	5
Hispanic origin	6	3	6	–	4	13	2	9	427	5
Not of Hispanic origin	1	1	–	–	–	1	–	1	48	–
PERCENT DISTRIBUTION BY RACE OF HOUSEHOLDER										
Occupied housing units	**100.0**	**100.0**	**100.0**	**100.0**	**100.0**	**100.0**	**100.0**	**100.0**	**100.0**	**100.0**
White	97.5	89.9	98.8	97.9	97.6	95.9	85.6	99.4	78.0	95.7
Black	2.1	9.7	.8	1.9	2.0	3.4	14.3	.1	20.5	3.9
American Indian, Eskimo, or Aleut	.3	.3	.2	.2	.2	.2	.1	.4	.2	.2
American Indian	.3	.3	.2	.2	.2	.2	.1	.4	.2	.2
Asian or Pacific Islander	.1	–	.1	–	.1	.5	–	.1	1.0	.1
Asian	.1	–	.1	–	.1	.5	–	–	1.0	.1
Pacific Islander	–	–	–	–	–	–	–	–	–	–
Other race	.1	.1	.1	–	–	.1	–	.1	.2	.1
PERCENT DISTRIBUTION BY HISPANIC ORIGIN OF HOUSEHOLDER										
Occupied housing units	**100.0**	**100.0**	**100.0**	**100.0**	**100.0**	**100.0**	**100.0**	**100.0**	**100.0**	**100.0**
Hispanic origin (of any race)	.4	.3	.2	.2	.4	.5	.3	.2	.8	.4
Mexican	.2	.2	.1	.1	.2	.3	.1	.1	.3	.2
Puerto Rican	–	–	–	–	–	.1	–	.1	.1	–
Cuban	–	–	–	–	–	–	–	–	.1	–
Other Hispanic	.2	.1	.1	.1	.2	.1	.2	.1	.3	.2
Not of Hispanic origin	99.6	99.7	99.8	99.8	99.6	99.5	99.7	99.8	99.2	99.6
PERCENT OF HOUSEHOLDERS WHITE, NOT OF HISPANIC ORIGIN										
Occupied housing units	**100.0**	**100.0**	**100.0**	**100.0**	**100.0**	**100.0**	**100.0**	**100.0**	**100.0**	**100.0**
White	97.5	89.9	98.8	97.9	97.6	95.9	85.6	99.4	78.0	95.7
Not of Hispanic origin	97.2	89.8	98.7	97.7	97.3	95.5	85.4	99.2	77.6	95.4

TIPSII [UPF] GH147 CENSUS90 72583600 06/22/92 5:06 PM MACHINE: C DATA:CENSUS90*H1TIPSDA47. 06/19/92 14:27:15 TAPE: NONE FRAME: 9
TSF:CENSUS90*92. 06/19/92 14:57:21 UTF:CENSUS90*93. 06/19/92 14:57:21 META:CENSUS90*H1TABLES47. 06/19/92 15:09:09

Table 4. **Occupied Housing Units by Race and Hispanic Origin of Householder: 1990**—Con.

[For definitions of terms and meanings of symbols, see text]

County	DeKalb County	Dickson County	Dyer County	Fayette County	Fentress County	Franklin County	Gibson County	Giles County	Grainger County	Greene County
RACE OF HOUSEHOLDER										
Occupied housing units	**5 696**	**13 019**	**13 617**	**8 453**	**5 511**	**12 660**	**18 361**	**9 832**	**6 394**	**21 482**
White	5 587	12 389	12 111	5 273	5 499	11 885	15 165	8 557	6 341	21 000
Black	93	577	1 459	3 166	–	733	3 148	1 237	34	425
American Indian, Eskimo, or Aleut	6	27	21	6	6	21	16	15	17	41
American Indian	6	26	21	6	6	20	16	15	17	40
Eskimo	–	1	–	–	–	1	–	–	–	1
Aleut	–	–	–	–	–	–	–	–	–	–
Asian or Pacific Islander	2	17	17	4	6	11	21	14	1	13
Asian	2	17	17	3	5	9	19	13	–	13
Chinese	–	2	4	–	–	–	4	–	–	1
Filipino	–	–	–	–	1	–	–	4	–	2
Japanese	–	6	3	1	–	4	2	2	–	5
Asian Indian	1	4	5	1	2	3	8	3	–	1
Korean	1	1	1	–	–	1	3	3	–	–
Vietnamese	–	–	2	–	–	–	–	–	–	–
Cambodian	–	–	–	1	–	–	–	–	–	–
Hmong	–	–	–	–	–	–	–	–	–	–
Laotian	–	–	–	–	–	–	–	–	–	3
Thai	–	1	–	–	–	–	–	1	–	–
Other Asian	–	3	2	–	2	1	2	–	–	1
Bangladeshi	–	–	–	–	–	–	–	–	–	–
Burmese	–	–	–	–	–	–	–	–	–	–
Indonesian	–	1	–	–	–	–	–	–	–	–
Malayan	–	–	–	–	–	–	1	–	–	–
Okinawan	–	–	–	–	–	–	–	–	–	–
Pakistani	–	–	–	–	–	1	–	–	–	–
Sri Lankan	–	–	–	–	–	–	–	–	–	–
All other Asian	–	2	2	–	2	–	1	–	–	1
Pacific Islander	–	–	–	1	1	2	2	1	1	–
Hawaiian	–	–	–	1	–	2	1	–	–	–
Samoan	–	–	–	–	1	–	–	–	–	–
Guamanian	–	–	–	–	–	–	–	1	1	–
Other Pacific Islander	–	–	–	–	–	–	1	–	–	–
Tongan	–	–	–	–	–	–	–	–	–	–
Tahitian	–	–	–	–	–	–	–	–	–	–
Northern Mariana Islander	–	–	–	–	–	–	1	–	–	–
Palauan	–	–	–	–	–	–	–	–	–	–
Fijian	–	–	–	–	–	–	–	–	–	–
All other Pacific Islander	–	–	–	–	–	–	–	–	–	–
Other race	8	9	9	4	–	10	11	9	1	3
HISPANIC ORIGIN OF HOUSEHOLDER										
Occupied housing units	**5 696**	**13 019**	**13 617**	**8 453**	**5 511**	**12 660**	**18 361**	**9 832**	**6 394**	**21 482**
Hispanic origin (of any race)	20	49	40	37	15	45	57	38	12	44
Mexican	14	22	20	16	5	22	32	10	5	17
Puerto Rican	2	5	3	–	2	2	7	5	–	4
Cuban	–	4	1	–	–	1	–	9	–	1
Other Hispanic	4	18	16	21	8	20	18	14	7	22
Not of Hispanic origin	5 676	12 970	13 577	8 416	5 496	12 615	18 304	9 794	6 382	21 438
RACE AND HISPANIC ORIGIN OF HOUSEHOLDER										
Occupied housing units	**5 696**	**13 019**	**13 617**	**8 453**	**5 511**	**12 660**	**18 361**	**9 832**	**6 394**	**21 482**
White	5 587	12 389	12 111	5 273	5 499	11 885	15 165	8 557	6 341	21 000
Hispanic origin	12	37	24	11	15	33	38	26	11	35
Not of Hispanic origin	5 575	12 352	12 087	5 262	5 484	11 852	15 127	8 531	6 330	20 965
Black	93	577	1 459	3 166	–	733	3 148	1 237	34	425
Hispanic origin	–	1	5	22	–	3	7	3	–	6
Not of Hispanic origin	93	576	1 454	3 144	–	730	3 141	1 234	34	419
American Indian, Eskimo, or Aleut	6	27	21	6	6	21	16	15	17	41
Hispanic origin	–	2	1	–	–	1	–	1	–	–
Not of Hispanic origin	6	25	20	6	6	20	16	14	17	41
Asian or Pacific Islander	2	17	17	4	6	11	21	14	1	13
Hispanic origin	–	–	2	–	–	–	1	–	–	–
Not of Hispanic origin	2	17	15	4	6	11	20	14	1	13
Other race	8	9	9	4	–	10	11	9	1	3
Hispanic origin	8	9	8	4	–	8	11	8	1	3
Not of Hispanic origin	–	–	1	–	–	2	–	1	–	–
PERCENT DISTRIBUTION BY RACE OF HOUSEHOLDER										
Occupied housing units	**100.0**	**100.0**	**100.0**	**100.0**	**100.0**	**100.0**	**100.0**	**100.0**	**100.0**	**100.0**
White	98.1	95.2	88.9	62.4	99.8	93.9	82.6	87.0	99.2	97.8
Black	1.6	4.4	10.7	37.5	–	5.8	17.1	12.6	.5	2.0
American Indian, Eskimo, or Aleut	.1	.2	.2	.1	.1	.2	.1	.2	.3	.2
American Indian	.1	.2	.2	.1	.1	.2	.1	.2	.3	.2
Asian or Pacific Islander	–	.1	.1	–	.1	.1	.1	.1	–	.1
Asian	–	.1	.1	–	.1	.1	.1	.1	–	.1
Pacific Islander	–	–	–	–	–	–	–	–	–	–
Other race	.1	.1	.1	–	–	.1	.1	.1	–	–
PERCENT DISTRIBUTION BY HISPANIC ORIGIN OF HOUSEHOLDER										
Occupied housing units	**100.0**	**100.0**	**100.0**	**100.0**	**100.0**	**100.0**	**100.0**	**100.0**	**100.0**	**100.0**
Hispanic origin (of any race)	.4	.4	.3	.4	.3	.4	.3	.4	.2	.2
Mexican	.2	.2	.1	.2	.1	.2	.2	.1	.1	.1
Puerto Rican	–	–	–	–	–	–	–	.1	–	–
Cuban	–	–	–	–	–	–	–	.1	–	–
Other Hispanic	.1	.1	.1	.2	.1	.2	.1	.1	.1	.1
Not of Hispanic origin	99.6	99.6	99.7	99.6	99.7	99.6	99.7	99.6	99.8	99.8
PERCENT OF HOUSEHOLDERS WHITE, NOT OF HISPANIC ORIGIN										
Occupied housing units	**100.0**	**100.0**	**100.0**	**100.0**	**100.0**	**100.0**	**100.0**	**100.0**	**100.0**	**100.0**
White	98.1	95.2	88.9	62.4	99.8	93.9	82.6	87.0	99.2	97.8
Not of Hispanic origin	97.9	94.9	88.8	62.3	99.5	93.6	82.4	86.8	99.0	97.6

TIPSII [UPF] GH147 CENSUS90 72583600 06/22/92 5:06 PM MACHINE: C DATA:CENSUS90*H1TIPSDA47. 06/19/92 14:27:15 TAPE: NONE FRAME: 10
TSF:CENSUS90*92. 06/19/92 14:57:21 UTF:CENSUS90*93. 06/19/92 14:57:21 META:CENSUS90*H1TABLES47. 06/19/92 15:09:09

Table 4. **Occupied Housing Units by Race and Hispanic Origin of Householder: 1990**—Con.

[For definitions of terms and meanings of symbols, see text]

County	Grundy County	Hamblen County	Hamilton County	Hancock County	Hardeman County	Hardin County	Hawkins County	Haywood County	Henderson County	Henry County
RACE OF HOUSEHOLDER										
Occupied housing units	**4 784**	**19 429**	**111 799**	**2 484**	**8 276**	**8 726**	**17 167**	**7 014**	**8 527**	**11 362**
White	4 763	18 523	90 916	2 462	5 619	8 348	16 813	3 834	7 833	10 259
Black	2	821	19 888	12	2 628	355	304	3 147	678	1 065
American Indian, Eskimo, or Aleut	14	28	209	9	7	6	27	9	9	23
American Indian	14	28	205	9	6	6	26	8	9	23
Eskimo	–	–	2	–	1	–	–	1	–	–
Aleut	–	–	2	–	–	–	1	–	–	–
Asian or Pacific Islander	1	45	624	–	18	9	18	5	5	11
Asian	1	40	613	–	18	7	18	5	4	10
Chinese	1	6	123	–	–	–	4	1	–	2
Filipino	–	3	71	–	6	1	1	2	1	2
Japanese	–	12	41	–	–	1	3	1	–	2
Asian Indian	–	5	186	–	7	2	5	–	–	–
Korean	–	7	71	–	1	–	2	–	1	3
Vietnamese	–	–	35	–	–	3	–	–	–	–
Cambodian	–	3	31	–	–	–	–	–	–	–
Hmong	–	–	–	–	2	–	–	–	–	–
Laotian	–	–	15	–	1	–	–	–	–	–
Thai	–	–	13	–	1	–	1	–	–	–
Other Asian	–	4	27	–	–	–	2	1	2	1
Bangladeshi	–	–	2	–	–	–	–	–	–	–
Burmese	–	–	2	–	–	–	–	–	–	–
Indonesian	–	–	1	–	–	–	–	–	–	–
Malayan	–	2	3	–	–	–	–	–	–	–
Okinawan	–	–	–	–	–	–	–	–	–	–
Pakistani	–	–	8	–	–	–	–	–	–	–
Sri Lankan	–	1	1	–	–	–	–	–	–	–
All other Asian	–	1	10	–	–	–	2	1	2	1
Pacific Islander	–	5	11	–	–	2	–	–	1	1
Hawaiian	–	–	4	–	–	2	–	–	1	–
Samoan	–	–	1	–	–	–	–	–	–	–
Guamanian	–	1	2	–	–	–	–	–	–	1
Other Pacific Islander	–	4	4	–	–	–	–	–	–	–
Tongan	–	–	–	–	–	–	–	–	–	–
Tahitian	–	–	1	–	–	–	–	–	–	–
Northern Mariana Islander	–	–	–	–	–	–	–	–	–	–
Palauan	–	–	–	–	–	–	–	–	–	–
Fijian	–	–	–	–	–	–	–	–	–	–
All other Pacific Islander	–	4	3	–	–	–	–	–	–	–
Other race	4	12	162	1	4	8	5	19	2	4
HISPANIC ORIGIN OF HOUSEHOLDER										
Occupied housing units	**4 784**	**19 429**	**111 799**	**2 484**	**8 276**	**8 726**	**17 167**	**7 014**	**8 527**	**11 362**
Hispanic origin (of any race)	21	46	645	11	58	32	43	47	35	38
Mexican	11	20	175	6	11	13	15	27	27	15
Puerto Rican	2	6	84	–	5	4	1	–	–	–
Cuban	–	4	57	–	–	1	2	2	2	1
Other Hispanic	8	16	329	5	42	14	25	18	6	22
Not of Hispanic origin	4 763	19 383	111 154	2 473	8 218	8 694	17 124	6 967	8 492	11 324
RACE AND HISPANIC ORIGIN OF HOUSEHOLDER										
Occupied housing units	**4 784**	**19 429**	**111 799**	**2 484**	**8 276**	**8 726**	**17 167**	**7 014**	**8 527**	**11 362**
White	4 763	18 523	90 916	2 462	5 619	8 348	16 813	3 834	7 833	10 259
Hispanic origin	16	32	408	11	44	21	39	18	22	32
Not of Hispanic origin	4 747	18 491	90 508	2 451	5 575	8 327	16 774	3 816	7 811	10 227
Black	2	821	19 888	12	2 628	355	304	3 147	678	1 065
Hispanic origin	1	2	61	–	8	3	–	11	9	1
Not of Hispanic origin	1	819	19 827	12	2 620	352	304	3 136	669	1 064
American Indian, Eskimo, or Aleut	14	28	209	9	7	6	27	9	9	23
Hispanic origin	–	–	3	–	2	–	–	–	–	–
Not of Hispanic origin	14	28	206	9	5	6	27	9	9	23
Asian or Pacific Islander	1	45	624	–	18	9	18	5	5	11
Hispanic origin	–	1	16	–	1	1	–	1	2	1
Not of Hispanic origin	1	44	608	–	17	8	18	4	3	10
Other race	4	12	162	1	4	8	5	19	2	4
Hispanic origin	4	11	157	–	3	7	4	17	2	4
Not of Hispanic origin	–	1	5	1	1	1	1	2	–	–
PERCENT DISTRIBUTION BY RACE OF HOUSEHOLDER										
Occupied housing units	**100.0**	**100.0**	**100.0**	**100.0**	**100.0**	**100.0**	**100.0**	**100.0**	**100.0**	**100.0**
White	99.6	95.3	81.3	99.1	67.9	95.7	97.9	54.7	91.9	90.3
Black	–	4.2	17.8	.5	31.8	4.1	1.8	44.9	8.0	9.4
American Indian, Eskimo, or Aleut	.3	.1	.2	.4	.1	.1	.2	.1	.1	.2
American Indian	.3	.1	.2	.4	.1	.1	.2	.1	.1	.2
Asian or Pacific Islander	–	.2	.6	–	.2	.1	.1	.1	.1	.1
Asian	–	.2	.5	–	.2	.1	.1	.1	–	.1
Pacific Islander	–	–	–	–	–	–	–	–	–	–
Other race	.1	.1	.1	–	–	.1	–	.3	–	–
PERCENT DISTRIBUTION BY HISPANIC ORIGIN OF HOUSEHOLDER										
Occupied housing units	**100.0**	**100.0**	**100.0**	**100.0**	**100.0**	**100.0**	**100.0**	**100.0**	**100.0**	**100.0**
Hispanic origin (of any race)	.4	.2	.6	.4	.7	.4	.3	.7	.4	.3
Mexican	.2	.1	.2	.2	.1	.1	.1	.4	.3	.1
Puerto Rican	–	–	.1	–	.1	–	–	–	–	–
Cuban	–	–	.1	–	–	–	–	–	–	–
Other Hispanic	.2	.1	.3	.2	.5	.2	.1	.3	.1	.2
Not of Hispanic origin	99.6	99.8	99.4	99.6	99.3	99.6	99.7	99.3	99.6	99.7
PERCENT OF HOUSEHOLDERS WHITE, NOT OF HISPANIC ORIGIN										
Occupied housing units	**100.0**	**100.0**	**100.0**	**100.0**	**100.0**	**100.0**	**100.0**	**100.0**	**100.0**	**100.0**
White	99.6	95.3	81.3	99.1	67.9	95.7	97.9	54.7	91.9	90.3
Not of Hispanic origin	99.2	95.2	81.0	98.7	67.4	95.4	97.7	54.4	91.6	90.0

TIPSII [UPF] GH147 CENSUS90 72583600 06/22/92 5:06 PM MACHINE: C DATA:CENSUS90*H1TIPSDA47. 06/19/92 14:27:15 TAPE: NONE FRAME: 11
TSF:CENSUS90*92. 06/19/92 14:57:21 UTF:CENSUS90*93. 06/19/92 14:57:21 META:CENSUS90*H1TABLES47. 06/19/92 15:09:09

Table 4. **Occupied Housing Units by Race and Hispanic Origin of Householder: 1990**—Con.

[For definitions of terms and meanings of symbols, see text]

County	Hickman County	Houston County	Humphreys County	Jackson County	Jefferson County	Johnson County	Knox County	Lake County	Lauderdale County	Lawrence County
RACE OF HOUSEHOLDER										
Occupied housing units	**5 976**	**2 683**	**6 063**	**3 642**	**12 329**	**5 406**	**133 639**	**2 418**	**8 423**	**13 338**
White	5 806	2 581	5 840	3 625	11 980	5 370	121 097	1 993	6 174	13 095
Black	158	94	194	4	306	22	10 958	424	2 202	196
American Indian, Eskimo, or Aleut	8	4	14	7	29	9	326	1	35	24
American Indian	8	4	14	7	29	8	323	1	35	23
Eskimo	–	–	–	–	–	–	1	–	–	–
Aleut	–	–	–	–	–	1	2	–	–	1
Asian or Pacific Islander	2	–	12	5	8	2	1 100	–	2	14
Asian	2	–	11	4	7	1	1 087	–	2	14
Chinese	–	–	6	–	2	–	373	–	1	1
Filipino	1	–	–	–	–	–	51	–	–	2
Japanese	–	–	1	–	1	1	107	–	–	2
Asian Indian	–	–	2	2	3	–	316	–	1	7
Korean	1	–	1	1	–	–	97	–	–	1
Vietnamese	–	–	1	–	–	–	40	–	–	–
Cambodian	–	–	–	–	–	–	5	–	–	–
Hmong	–	–	–	–	–	–	–	–	–	–
Laotian	–	–	–	–	–	–	2	–	–	1
Thai	–	–	–	–	–	–	17	–	–	–
Other Asian	–	–	–	1	1	–	79	–	–	–
Bangladeshi	–	–	–	–	–	–	3	–	–	–
Burmese	–	–	–	–	–	–	1	–	–	–
Indonesian	–	–	–	–	–	–	8	–	–	–
Malayan	–	–	–	–	–	–	21	–	–	–
Okinawan	–	–	–	–	–	–	1	–	–	–
Pakistani	–	–	–	–	–	–	25	–	–	–
Sri Lankan	–	–	–	–	–	–	3	–	–	–
All other Asian	–	–	–	1	1	–	17	–	–	–
Pacific Islander	–	–	1	1	1	1	13	–	–	–
Hawaiian	–	–	–	1	–	1	8	–	–	–
Samoan	–	–	–	–	–	–	1	–	–	–
Guamanian	–	–	–	–	1	–	3	–	–	–
Other Pacific Islander	–	–	1	–	–	–	1	–	–	–
Tongan	–	–	–	–	–	–	–	–	–	–
Tahitian	–	–	–	–	–	–	–	–	–	–
Northern Mariana Islander	–	–	–	–	–	–	–	–	–	–
Palauan	–	–	–	–	–	–	–	–	–	–
Fijian	–	–	–	–	–	–	–	–	–	–
All other Pacific Islander	–	–	1	–	–	–	1	–	–	–
Other race	2	4	3	1	6	3	158	–	10	9
HISPANIC ORIGIN OF HOUSEHOLDER										
Occupied housing units	**5 976**	**2 683**	**6 063**	**3 642**	**12 329**	**5 406**	**133 639**	**2 418**	**8 423**	**13 338**
Hispanic origin (of any race)	13	13	15	15	29	12	689	7	56	40
Mexican	6	6	4	5	11	6	218	5	32	15
Puerto Rican	2	2	–	–	4	–	80	–	7	3
Cuban	1	2	4	–	2	1	57	–	–	8
Other Hispanic	4	3	7	10	12	5	334	2	17	14
Not of Hispanic origin	5 963	2 670	6 048	3 627	12 300	5 394	132 950	2 411	8 367	13 298
RACE AND HISPANIC ORIGIN OF HOUSEHOLDER										
Occupied housing units	**5 976**	**2 683**	**6 063**	**3 642**	**12 329**	**5 406**	**133 639**	**2 418**	**8 423**	**13 338**
White	5 806	2 581	5 840	3 625	11 980	5 370	121 097	1 993	6 174	13 095
Hispanic origin	11	8	13	14	24	9	492	2	30	30
Not of Hispanic origin	5 795	2 573	5 827	3 611	11 956	5 361	120 605	1 991	6 144	13 065
Black	158	94	194	4	306	22	10 958	424	2 202	196
Hispanic origin	–	1	–	–	–	–	34	5	16	–
Not of Hispanic origin	158	93	194	4	306	22	10 924	419	2 186	196
American Indian, Eskimo, or Aleut	8	4	14	7	29	9	326	1	35	24
Hispanic origin	–	–	–	–	–	–	7	–	–	–
Not of Hispanic origin	8	4	14	7	29	9	319	1	35	24
Asian or Pacific Islander	2	–	12	5	8	2	1 100	–	2	14
Hispanic origin	–	–	–	–	–	–	15	–	–	1
Not of Hispanic origin	2	–	12	5	8	2	1 085	–	2	13
Other race	2	4	3	1	6	3	158	–	10	9
Hispanic origin	2	4	2	1	5	3	141	–	10	9
Not of Hispanic origin	–	–	1	–	1	–	17	–	–	–
PERCENT DISTRIBUTION BY RACE OF HOUSEHOLDER										
Occupied housing units	**100.0**	**100.0**	**100.0**	**100.0**	**100.0**	**100.0**	**100.0**	**100.0**	**100.0**	**100.0**
White	97.2	96.2	96.3	99.5	97.2	99.3	90.6	82.4	73.3	98.2
Black	2.6	3.5	3.2	.1	2.5	.4	8.2	17.5	26.1	1.5
American Indian, Eskimo, or Aleut	.1	.1	.2	.2	.2	.2	.2	–	.4	.2
American Indian	.1	.1	.2	.2	.2	.1	.2	–	.4	.2
Asian or Pacific Islander	–	–	.2	.1	.1	–	.8	–	–	.1
Asian	–	–	.2	.1	.1	–	.8	–	–	.1
Pacific Islander	–	–	–	–	–	–	–	–	–	–
Other race	–	.1	–	–	–	.1	.1	–	.1	.1
PERCENT DISTRIBUTION BY HISPANIC ORIGIN OF HOUSEHOLDER										
Occupied housing units	**100.0**	**100.0**	**100.0**	**100.0**	**100.0**	**100.0**	**100.0**	**100.0**	**100.0**	**100.0**
Hispanic origin (of any race)	.2	.5	.2	.4	.2	.2	.5	.3	.7	.3
Mexican	.1	.2	.1	.1	.1	.1	.2	.2	.4	.1
Puerto Rican	–	.1	–	–	–	–	.1	–	.1	–
Cuban	–	.1	.1	–	–	–	–	–	–	.1
Other Hispanic	.1	.1	.1	.3	.1	.1	.2	.1	.2	.1
Not of Hispanic origin	99.8	99.5	99.8	99.6	99.8	99.8	99.5	99.7	99.3	99.7
PERCENT OF HOUSEHOLDERS WHITE, NOT OF HISPANIC ORIGIN										
Occupied housing units	**100.0**	**100.0**	**100.0**	**100.0**	**100.0**	**100.0**	**100.0**	**100.0**	**100.0**	**100.0**
White	97.2	96.2	96.3	99.5	97.2	99.3	90.6	82.4	73.3	98.2
Not of Hispanic origin	97.0	95.9	96.1	99.1	97.0	99.2	90.2	82.3	72.9	98.0

TIPSII [UPF] GH147 CENSUS90 72583600 06/22/92 5:06 PM MACHINE: C DATA:CENSUS90*H1TIPSDA47. 06/19/92 14:27:15 TAPE: NONE FRAME: 12
TSF:CENSUS90*92. 06/19/92 14:57:21 UTF:CENSUS90*93. 06/19/92 14:57:21 META:CENSUS90*H1TABLES47. 06/19/92 15:09:09

Table 4. **Occupied Housing Units by Race and Hispanic Origin of Householder: 1990**—Con.

[For definitions of terms and meanings of symbols, see text]

County	Lewis County	Lincoln County	Loudon County	McMinn County	McNairy County	Macon County	Madison County	Marion County	Marshall County	Maury County
RACE OF HOUSEHOLDER										
Occupied housing units	**3 533**	**10 881**	**12 155**	**16 351**	**8 834**	**6 159**	**29 609**	**9 215**	**8 268**	**20 608**
White	3 481	9 949	11 975	15 563	8 299	6 131	21 160	8 797	7 510	17 341
Black	39	888	151	720	514	15	8 330	399	729	3 161
American Indian, Eskimo, or Aleut	8	16	20	42	10	10	28	11	8	25
American Indian	8	16	20	42	9	10	28	10	8	25
Eskimo	–	–	–	–	1	–	–	1	–	–
Aleut	–	–	–	–	–	–	–	–	–	–
Asian or Pacific Islander	2	13	7	19	9	2	71	6	17	50
Asian	1	12	7	18	9	2	68	6	16	50
Chinese	–	1	1	1	3	1	13	–	1	6
Filipino	–	–	–	–	2	–	8	1	4	8
Japanese	–	1	2	1	–	–	11	–	8	14
Asian Indian	1	6	2	8	2	–	16	4	3	15
Korean	–	1	–	5	1	1	4	–	–	2
Vietnamese	–	–	–	–	–	–	9	–	–	2
Cambodian	–	–	–	–	–	–	–	–	–	–
Hmong	–	–	–	–	–	–	–	–	–	–
Laotian	–	–	–	–	–	–	–	–	–	–
Thai	–	–	–	–	–	–	–	–	–	–
Other Asian	–	3	2	3	1	–	7	1	–	3
Bangladeshi	–	–	–	–	–	–	1	–	–	–
Burmese	–	–	–	–	–	–	–	–	–	–
Indonesian	–	–	–	–	–	–	–	–	–	–
Malayan	–	–	–	–	–	–	–	–	–	–
Okinawan	–	–	–	–	–	–	–	–	–	–
Pakistani	–	–	1	–	–	–	–	–	–	–
Sri Lankan	–	–	–	–	–	–	–	–	–	–
All other Asian	–	3	1	3	1	–	6	1	–	3
Pacific Islander	1	1	–	1	–	–	3	–	1	–
Hawaiian	1	1	–	–	–	–	3	–	1	–
Samoan	–	–	–	1	–	–	–	–	–	–
Guamanian	–	–	–	–	–	–	–	–	–	–
Other Pacific Islander	–	–	–	–	–	–	–	–	–	–
Tongan	–	–	–	–	–	–	–	–	–	–
Tahitian	–	–	–	–	–	–	–	–	–	–
Northern Mariana Islander	–	–	–	–	–	–	–	–	–	–
Palauan	–	–	–	–	–	–	–	–	–	–
Fijian	–	–	–	–	–	–	–	–	–	–
All other Pacific Islander	–	–	–	–	–	–	–	–	–	–
Other race	3	15	2	7	2	1	20	2	4	31
HISPANIC ORIGIN OF HOUSEHOLDER										
Occupied housing units	**3 533**	**10 881**	**12 155**	**16 351**	**8 834**	**6 159**	**29 609**	**9 215**	**8 268**	**20 608**
Hispanic origin (of any race)	16	40	22	57	30	10	132	21	24	96
Mexican	7	17	6	21	10	1	39	9	16	48
Puerto Rican	1	5	3	3	4	2	19	1	–	10
Cuban	–	–	2	6	–	1	2	–	–	5
Other Hispanic	8	18	11	27	16	6	72	11	8	33
Not of Hispanic origin	3 517	10 841	12 133	16 294	8 804	6 149	29 477	9 194	8 244	20 512
RACE AND HISPANIC ORIGIN OF HOUSEHOLDER										
Occupied housing units	**3 533**	**10 881**	**12 155**	**16 351**	**8 834**	**6 159**	**29 609**	**9 215**	**8 268**	**20 608**
White	3 481	9 949	11 975	15 563	8 299	6 131	21 160	8 797	7 510	17 341
Hispanic origin	15	24	20	46	26	9	83	17	20	56
Not of Hispanic origin	3 466	9 925	11 955	15 517	8 273	6 122	21 077	8 780	7 490	17 285
Black	39	888	151	720	514	15	8 330	399	729	3 161
Hispanic origin	–	3	–	3	2	–	29	2	–	5
Not of Hispanic origin	39	885	151	717	512	15	8 301	397	729	3 156
American Indian, Eskimo, or Aleut	8	16	20	42	10	10	28	11	8	25
Hispanic origin	–	–	–	1	–	1	–	–	–	3
Not of Hispanic origin	8	16	20	41	10	9	28	11	8	22
Asian or Pacific Islander	2	13	7	19	9	2	71	6	17	50
Hispanic origin	–	–	–	–	–	–	4	–	–	2
Not of Hispanic origin	2	13	7	19	9	2	67	6	17	48
Other race	3	15	2	7	2	1	20	2	4	31
Hispanic origin	1	13	2	7	2	–	16	2	4	30
Not of Hispanic origin	2	2	–	–	–	1	4	–	–	1
PERCENT DISTRIBUTION BY RACE OF HOUSEHOLDER										
Occupied housing units	**100.0**	**100.0**	**100.0**	**100.0**	**100.0**	**100.0**	**100.0**	**100.0**	**100.0**	**100.0**
White	98.5	91.4	98.5	95.2	93.9	99.5	71.5	95.5	90.8	84.1
Black	1.1	8.2	1.2	4.4	5.8	.2	28.1	4.3	8.8	15.3
American Indian, Eskimo, or Aleut	.2	.1	.2	.3	.1	.2	.1	.1	.1	.1
American Indian	.2	.1	.2	.3	.1	.2	.1	.1	.1	.1
Asian or Pacific Islander	.1	.1	.1	.1	.1	–	.2	.1	.2	.2
Asian	–	.1	.1	.1	.1	–	.2	.1	.2	.2
Pacific Islander	–	–	–	–	–	–	–	–	–	–
Other race	.1	.1	–	–	–	–	.1	–	–	.2
PERCENT DISTRIBUTION BY HISPANIC ORIGIN OF HOUSEHOLDER										
Occupied housing units	**100.0**	**100.0**	**100.0**	**100.0**	**100.0**	**100.0**	**100.0**	**100.0**	**100.0**	**100.0**
Hispanic origin (of any race)	.5	.4	.2	.3	.3	.2	.4	.2	.3	.5
Mexican	.2	.2	–	.1	.1	–	.1	.1	.2	.2
Puerto Rican	–	–	–	–	–	–	.1	–	–	–
Cuban	–	–	–	–	–	–	–	–	–	–
Other Hispanic	.2	.2	.1	.2	.2	.1	.2	.1	.1	.2
Not of Hispanic origin	99.5	99.6	99.8	99.7	99.7	99.8	99.6	99.8	99.7	99.5
PERCENT OF HOUSEHOLDERS WHITE, NOT OF HISPANIC ORIGIN										
Occupied housing units	**100.0**	**100.0**	**100.0**	**100.0**	**100.0**	**100.0**	**100.0**	**100.0**	**100.0**	**100.0**
White	98.5	91.4	98.5	95.2	93.9	99.5	71.5	95.5	90.8	84.1
Not of Hispanic origin	98.1	91.2	98.4	94.9	93.6	99.4	71.2	95.3	90.6	83.9

TIPSII [UPF] GH147 CENSUS90 72583600 06/22/92 5:06 PM MACHINE: C DATA:CENSUS90*H1TIPSDA47. 06/19/92 14:27:15 TAPE: NONE FRAME: 13
TSF:CENSUS90*92. 06/19/92 14:57:21 UTF:CENSUS90*93. 06/19/92 14:57:21 META:CENSUS90*H1TABLES47. 06/19/92 15:09:09

Table 4. **Occupied Housing Units by Race and Hispanic Origin of Householder: 1990**—Con.

[For definitions of terms and meanings of symbols, see text]

County	Meigs County	Monroe County	Montgomery County	Moore County	Morgan County	Obion County	Overton County	Perry County	Pickett County
RACE OF HOUSEHOLDER									
Occupied housing units	**2 996**	**11 363**	**34 345**	**1 734**	**5 841**	**12 412**	**6 734**	**2 512**	**1 786**
White	2 939	11 023	27 899	1 663	5 823	11 143	6 713	2 467	1 782
Black	46	296	5 629	67	4	1 222	11	40	–
American Indian, Eskimo, or Aleut	10	19	141	4	10	21	6	4	3
American Indian	10	18	137	4	10	21	6	3	3
Eskimo	–	1	4	–	–	–	–	–	–
Aleut	–	–	–	–	–	–	–	1	–
Asian or Pacific Islander	–	17	353	–	4	11	2	–	1
Asian	–	17	290	–	4	11	–	–	1
Chinese	–	2	15	–	–	1	–	–	–
Filipino	–	–	46	–	–	–	–	–	–
Japanese	–	12	40	–	1	–	–	–	–
Asian Indian	–	2	19	–	–	3	–	–	–
Korean	–	–	141	–	–	–	–	–	1
Vietnamese	–	–	12	–	–	2	–	–	–
Cambodian	–	–	1	–	–	–	–	–	–
Hmong	–	–	–	–	–	–	–	–	–
Laotian	–	–	1	–	–	–	–	–	–
Thai	–	–	4	–	–	1	–	–	–
Other Asian	–	1	11	–	3	4	–	–	–
Bangladeshi	–	–	1	–	–	–	–	–	–
Burmese	–	–	–	–	–	–	–	–	–
Indonesian	–	–	2	–	–	1	–	–	–
Malayan	–	–	–	–	–	–	–	–	–
Okinawan	–	–	–	–	–	–	–	–	–
Pakistani	–	–	3	–	–	–	–	–	–
Sri Lankan	–	–	–	–	–	–	–	–	–
All other Asian	–	1	5	–	3	3	–	–	–
Pacific Islander	–	–	63	–	–	–	2	–	–
Hawaiian	–	–	28	–	–	–	2	–	–
Samoan	–	–	10	–	–	–	–	–	–
Guamanian	–	–	24	–	–	–	–	–	–
Other Pacific Islander	–	–	1	–	–	–	–	–	–
Tongan	–	–	–	–	–	–	–	–	–
Tahitian	–	–	–	–	–	–	–	–	–
Northern Mariana Islander	–	–	–	–	–	–	–	–	–
Palauan	–	–	–	–	–	–	–	–	–
Fijian	–	–	–	–	–	–	–	–	–
All other Pacific Islander	–	–	1	–	–	–	–	–	–
Other race	1	8	323	–	–	15	2	1	–
HISPANIC ORIGIN OF HOUSEHOLDER									
Occupied housing units	**2 996**	**11 363**	**34 345**	**1 734**	**5 841**	**12 412**	**6 734**	**2 512**	**1 786**
Hispanic origin (of any race)	4	34	873	4	14	44	24	8	4
Mexican	1	18	305	2	6	20	9	2	2
Puerto Rican	–	7	312	–	1	2	–	–	–
Cuban	1	–	26	–	–	–	2	–	1
Other Hispanic	2	9	230	2	7	22	13	6	1
Not of Hispanic origin	2 992	11 329	33 472	1 730	5 827	12 368	6 710	2 504	1 782
RACE AND HISPANIC ORIGIN OF HOUSEHOLDER									
Occupied housing units	**2 996**	**11 363**	**34 345**	**1 734**	**5 841**	**12 412**	**6 734**	**2 512**	**1 786**
White	2 939	11 023	27 899	1 663	5 823	11 143	6 713	2 467	1 782
Hispanic origin	3	27	456	4	14	20	22	7	4
Not of Hispanic origin	2 936	10 996	27 443	1 659	5 809	11 123	6 691	2 460	1 778
Black	46	296	5 629	67	4	1 222	11	40	–
Hispanic origin	–	–	72	–	–	8	–	–	–
Not of Hispanic origin	46	296	5 557	67	4	1 214	11	40	–
American Indian, Eskimo, or Aleut	10	19	141	4	10	21	6	4	3
Hispanic origin	–	–	7	–	–	–	–	–	–
Not of Hispanic origin	10	19	134	4	10	21	6	4	3
Asian or Pacific Islander	–	17	353	–	4	11	2	–	1
Hispanic origin	–	–	19	–	–	1	–	–	–
Not of Hispanic origin	–	17	334	–	4	10	2	–	1
Other race	1	8	323	–	–	15	2	1	–
Hispanic origin	1	7	319	–	–	15	2	1	–
Not of Hispanic origin	–	1	4	–	–	–	–	–	–
PERCENT DISTRIBUTION BY RACE OF HOUSEHOLDER									
Occupied housing units	**100.0**	**100.0**	**100.0**	**100.0**	**100.0**	**100.0**	**100.0**	**100.0**	**100.0**
White	98.1	97.0	81.2	95.9	99.7	89.8	99.7	98.2	99.8
Black	1.5	2.6	16.4	3.9	.1	9.8	.2	1.6	–
American Indian, Eskimo, or Aleut	.3	.2	.4	.2	.2	.2	.1	.2	.2
American Indian	.3	.2	.4	.2	.2	.2	.1	.1	.2
Asian or Pacific Islander	–	.1	1.0	–	.1	.1	–	–	.1
Asian	–	.1	.8	–	.1	.1	–	–	.1
Pacific Islander	–	–	.2	–	–	–	–	–	–
Other race	–	.1	.9	–	–	.1	–	–	–
PERCENT DISTRIBUTION BY HISPANIC ORIGIN OF HOUSEHOLDER									
Occupied housing units	**100.0**	**100.0**	**100.0**	**100.0**	**100.0**	**100.0**	**100.0**	**100.0**	**100.0**
Hispanic origin (of any race)	.1	.3	2.5	.2	.2	.4	.4	.3	.2
Mexican	–	.2	.9	.1	.1	.2	.1	.1	.1
Puerto Rican	–	.1	.9	–	–	–	–	–	–
Cuban	–	–	.1	–	–	–	–	–	.1
Other Hispanic	.1	.1	.7	.1	.1	.2	.2	.2	.1
Not of Hispanic origin	99.9	99.7	97.5	99.8	99.8	99.6	99.6	99.7	99.8
PERCENT OF HOUSEHOLDERS WHITE, NOT OF HISPANIC ORIGIN									
Occupied housing units	**100.0**	**100.0**	**100.0**	**100.0**	**100.0**	**100.0**	**100.0**	**100.0**	**100.0**
White	98.1	97.0	81.2	95.9	99.7	89.8	99.7	98.2	99.8
Not of Hispanic origin	98.0	96.8	79.9	95.7	99.5	89.6	99.4	97.9	99.6

TIPSII [UPF] GH147 CENSUS90 72583600 06/22/92 5:06 PM MACHINE: C DATA:CENSUS90*H1TIPSDA47. 06/19/92 14:27:15 TAPE: NONE FRAME: 14
TSF:CENSUS90*92. 06/19/92 14:57:21 UTF:CENSUS90*93. 06/19/92 14:57:21 META:CENSUS90*H1TABLES47. 06/19/92 15:09:09

Table 4. **Occupied Housing Units by Race and Hispanic Origin of Householder: 1990**—Con.

[For definitions of terms and meanings of symbols, see text]

County	Polk County	Putnam County	Rhea County	Roane County	Robertson County	Rutherford County	Scott County	Sequatchie County	Sevier County
RACE OF HOUSEHOLDER									
Occupied housing units	**5 092**	**19 753**	**9 185**	**18 453**	**14 801**	**42 118**	**6 534**	**3 287**	**19 520**
White	5 072	19 267	8 901	17 812	13 200	38 062	6 504	3 285	19 331
Black	–	285	218	533	1 560	3 512	4	–	80
American Indian, Eskimo, or Aleut	8	34	30	44	19	87	22	1	48
American Indian	8	34	30	43	19	84	22	1	48
Eskimo	–	–	–	1	–	1	–	–	–
Aleut	–	–	–	–	–	2	–	–	–
Asian or Pacific Islander	12	143	17	55	14	397	3	–	51
Asian	11	143	15	51	14	389	2	–	51
Chinese	–	45	1	15	1	24	–	–	6
Filipino	1	3	2	8	–	7	1	–	11
Japanese	–	5	2	8	7	81	–	–	7
Asian Indian	1	57	1	11	4	48	–	–	19
Korean	9	11	1	6	2	10	1	–	2
Vietnamese	–	4	3	–	–	3	–	–	–
Cambodian	–	–	1	–	–	–	–	–	–
Hmong	–	–	–	–	–	–	–	–	–
Laotian	–	2	–	–	–	179	–	–	–
Thai	–	3	1	–	–	17	–	–	–
Other Asian	–	13	3	3	–	20	–	–	6
Bangladeshi	–	–	–	1	–	–	–	–	2
Burmese	–	–	–	–	–	–	–	–	–
Indonesian	–	1	–	2	–	–	–	–	–
Malayan	–	4	–	–	–	–	–	–	2
Okinawan	–	–	–	–	–	–	–	–	–
Pakistani	–	4	–	–	–	4	–	–	–
Sri Lankan	–	–	–	–	–	–	–	–	–
All other Asian	–	4	3	–	–	16	–	–	2
Pacific Islander	1	–	2	4	–	8	1	–	–
Hawaiian	–	–	2	2	–	6	1	–	–
Samoan	1	–	–	1	–	–	–	–	–
Guamanian	–	–	–	–	–	2	–	–	–
Other Pacific Islander	–	–	–	1	–	–	–	–	–
Tongan	–	–	–	1	–	–	–	–	–
Tahitian	–	–	–	–	–	–	–	–	–
Northern Mariana Islander	–	–	–	–	–	–	–	–	–
Palauan	–	–	–	–	–	–	–	–	–
Fijian	–	–	–	–	–	–	–	–	–
All other Pacific Islander	–	–	–	–	–	–	–	–	–
Other race	–	24	19	9	8	60	1	1	10
HISPANIC ORIGIN OF HOUSEHOLDER									
Occupied housing units	**5 092**	**19 753**	**9 185**	**18 453**	**14 801**	**42 118**	**6 534**	**3 287**	**19 520**
Hispanic origin (of any race)	10	98	32	60	41	230	11	11	73
Mexican	7	27	18	20	24	84	4	6	29
Puerto Rican	–	13	2	9	2	23	2	–	5
Cuban	1	7	2	2	1	15	–	–	7
Other Hispanic	2	51	10	29	14	108	5	5	32
Not of Hispanic origin	5 082	19 655	9 153	18 393	14 760	41 888	6 523	3 276	19 447
RACE AND HISPANIC ORIGIN OF HOUSEHOLDER									
Occupied housing units	**5 092**	**19 753**	**9 185**	**18 453**	**14 801**	**42 118**	**6 534**	**3 287**	**19 520**
White	5 072	19 267	8 901	17 812	13 200	38 062	6 504	3 285	19 331
Hispanic origin	10	76	13	51	27	144	9	10	60
Not of Hispanic origin	5 062	19 191	8 888	17 761	13 173	37 918	6 495	3 275	19 271
Black	–	285	218	533	1 560	3 512	4	–	80
Hispanic origin	–	–	–	–	8	18	–	–	1
Not of Hispanic origin	–	285	218	533	1 552	3 494	4	–	79
American Indian, Eskimo, or Aleut	8	34	30	44	19	87	22	1	48
Hispanic origin	–	–	2	–	–	5	–	–	–
Not of Hispanic origin	8	34	28	44	19	82	22	1	48
Asian or Pacific Islander	12	143	17	55	14	397	3	–	51
Hispanic origin	–	1	1	1	–	13	2	–	4
Not of Hispanic origin	12	142	16	54	14	384	1	–	47
Other race	–	24	19	9	8	60	1	1	10
Hispanic origin	–	21	16	8	6	50	–	1	8
Not of Hispanic origin	–	3	3	1	2	10	1	–	2
PERCENT DISTRIBUTION BY RACE OF HOUSEHOLDER									
Occupied housing units	**100.0**	**100.0**	**100.0**	**100.0**	**100.0**	**100.0**	**100.0**	**100.0**	**100.0**
White	99.6	97.5	96.9	96.5	89.2	90.4	99.5	99.9	99.0
Black	–	1.4	2.4	2.9	10.5	8.3	.1	–	.4
American Indian, Eskimo, or Aleut	.2	.2	.3	.2	.1	.2	.3	–	.2
American Indian	.2	.2	.3	.2	.1	.2	.3	–	.2
Asian or Pacific Islander	.2	.7	.2	.3	.1	.9	–	–	.3
Asian	.2	.7	.2	.3	.1	.9	–	–	.3
Pacific Islander	–	–	–	–	–	–	–	–	–
Other race	–	.1	.2	–	.1	.1	–	–	.1
PERCENT DISTRIBUTION BY HISPANIC ORIGIN OF HOUSEHOLDER									
Occupied housing units	**100.0**	**100.0**	**100.0**	**100.0**	**100.0**	**100.0**	**100.0**	**100.0**	**100.0**
Hispanic origin (of any race)	.2	.5	.3	.3	.3	.5	.2	.3	.4
Mexican	.1	.1	.2	.1	.2	.2	.1	.2	.1
Puerto Rican	–	.1	–	–	–	.1	–	–	–
Cuban	–	–	–	–	–	–	–	–	–
Other Hispanic	–	.3	.1	.2	.1	.3	.1	.2	.2
Not of Hispanic origin	99.8	99.5	99.7	99.7	99.7	99.5	99.8	99.7	99.6
PERCENT OF HOUSEHOLDERS WHITE, NOT OF HISPANIC ORIGIN									
Occupied housing units	**100.0**	**100.0**	**100.0**	**100.0**	**100.0**	**100.0**	**100.0**	**100.0**	**100.0**
White	99.6	97.5	96.9	96.5	89.2	90.4	99.5	99.9	99.0
Not of Hispanic origin	99.4	97.2	96.8	96.2	89.0	90.0	99.4	99.6	98.7

TIPSII [UPF] GH147 CENSUS90 72583600 06/22/92 5:06 PM MACHINE: C DATA:CENSUS90*H1TIPSDA47. 06/19/92 14:27:15 TAPE: NONE FRAME: 15
TSF:CENSUS90*92. 06/19/92 14:57:21 UTF:CENSUS90*93. 06/19/92 14:57:21 META:CENSUS90*H1TABLES47. 06/19/92 15:09:09

Table 4. **Occupied Housing Units by Race and Hispanic Origin of Householder: 1990**—Con.

[For definitions of terms and meanings of symbols, see text]

County	Shelby County	Smith County	Stewart County	Sullivan County	Sumner County	Tipton County	Trousdale County	Unicoi County	Union County
RACE OF HOUSEHOLDER									
Occupied housing units	**303 571**	**5 358**	**3 678**	**56 729**	**36 850**	**13 033**	**2 261**	**6 621**	**4 932**
White	183 383	5 170	3 617	55 473	34 778	10 260	1 919	6 604	4 921
Black	116 928	175	37	973	1 879	2 700	338	3	–
American Indian, Eskimo, or Aleut	546	9	19	133	67	42	2	2	8
American Indian	531	9	17	132	67	42	2	1	8
Eskimo	8	–	2	1	–	–	–	1	–
Aleut	7	–	–	–	–	–	–	–	–
Asian or Pacific Islander	2 191	2	3	123	93	19	2	5	1
Asian	2 142	2	1	117	91	16	2	5	1
Chinese	646	–	–	43	15	–	–	–	–
Filipino	169	1	1	9	17	8	–	1	–
Japanese	194	–	–	5	20	3	2	3	–
Asian Indian	362	1	–	31	18	1	–	–	–
Korean	200	–	–	8	6	1	–	–	1
Vietnamese	251	–	–	11	1	2	–	–	–
Cambodian	92	–	–	–	–	–	–	–	–
Hmong	9	–	–	–	–	–	–	–	–
Laotian	75	–	–	2	–	–	–	–	–
Thai	30	–	–	1	2	1	–	–	–
Other Asian	114	–	–	7	12	–	–	1	–
Bangladeshi	6	–	–	1	–	–	–	–	–
Burmese	–	–	–	–	–	–	–	–	–
Indonesian	7	–	–	–	2	–	–	–	–
Malayan	27	–	–	1	–	–	–	–	–
Okinawan	–	–	–	–	–	–	–	–	–
Pakistani	28	–	–	–	3	–	–	–	–
Sri Lankan	1	–	–	–	–	–	–	–	–
All other Asian	45	–	–	5	7	–	–	1	–
Pacific Islander	49	–	2	6	2	3	–	–	–
Hawaiian	27	–	1	2	2	3	–	–	–
Samoan	7	–	1	1	–	–	–	–	–
Guamanian	13	–	–	2	–	–	–	–	–
Other Pacific Islander	2	–	–	1	–	–	–	–	–
Tongan	–	–	–	–	–	–	–	–	–
Tahitian	–	–	–	–	–	–	–	–	–
Northern Mariana Islander	1	–	–	–	–	–	–	–	–
Palauan	–	–	–	1	–	–	–	–	–
Fijian	–	–	–	–	–	–	–	–	–
All other Pacific Islander	1	–	–	–	–	–	–	–	–
Other race	523	2	2	27	33	12	–	7	2
HISPANIC ORIGIN OF HOUSEHOLDER									
Occupied housing units	**303 571**	**5 358**	**3 678**	**56 729**	**36 850**	**13 033**	**2 261**	**6 621**	**4 932**
Hispanic origin (of any race)	1 930	11	16	148	174	64	9	23	8
Mexican	816	2	5	63	79	31	4	17	1
Puerto Rican	193	1	2	14	27	3	1	1	–
Cuban	122	–	–	13	11	3	1	–	1
Other Hispanic	799	8	9	58	57	27	3	5	6
Not of Hispanic origin	301 641	5 347	3 662	56 581	36 676	12 969	2 252	6 598	4 924
RACE AND HISPANIC ORIGIN OF HOUSEHOLDER									
Occupied housing units	**303 571**	**5 358**	**3 678**	**56 729**	**36 850**	**13 033**	**2 261**	**6 621**	**4 932**
White	183 383	5 170	3 617	55 473	34 778	10 260	1 919	6 604	4 921
Hispanic origin	1 134	9	14	113	135	45	7	17	7
Not of Hispanic origin	182 249	5 161	3 603	55 360	34 643	10 215	1 912	6 587	4 914
Black	116 928	175	37	973	1 879	2 700	338	3	–
Hispanic origin	252	–	–	3	6	6	1	–	–
Not of Hispanic origin	116 676	175	37	970	1 873	2 694	337	3	–
American Indian, Eskimo, or Aleut	546	9	19	133	67	42	2	2	8
Hispanic origin	14	–	–	4	2	2	–	–	–
Not of Hispanic origin	532	9	19	129	65	40	2	2	8
Asian or Pacific Islander	2 191	2	3	123	93	19	2	5	1
Hispanic origin	58	1	–	1	–	–	1	–	–
Not of Hispanic origin	2 133	1	3	122	93	19	1	5	1
Other race	523	2	2	27	33	12	–	7	2
Hispanic origin	472	1	2	27	31	11	–	6	1
Not of Hispanic origin	51	1	–	–	2	1	–	1	1
PERCENT DISTRIBUTION BY RACE OF HOUSEHOLDER									
Occupied housing units	**100.0**	**100.0**	**100.0**	**100.0**	**100.0**	**100.0**	**100.0**	**100.0**	**100.0**
White	60.4	96.5	98.3	97.8	94.4	78.7	84.9	99.7	99.8
Black	38.5	3.3	1.0	1.7	5.1	20.7	14.9	–	–
American Indian, Eskimo, or Aleut	.2	.2	.5	.2	.2	.3	.1	–	.2
American Indian	.2	.2	.5	.2	.2	.3	.1	–	.2
Asian or Pacific Islander	.7	–	.1	.2	.3	.1	.1	.1	–
Asian	.7	–	–	.2	.2	.1	.1	.1	–
Pacific Islander	–	–	.1	–	–	–	–	–	–
Other race	.2	–	.1	–	.1	.1	–	.1	–
PERCENT DISTRIBUTION BY HISPANIC ORIGIN OF HOUSEHOLDER									
Occupied housing units	**100.0**	**100.0**	**100.0**	**100.0**	**100.0**	**100.0**	**100.0**	**100.0**	**100.0**
Hispanic origin (of any race)	.6	.2	.4	.3	.5	.5	.4	.3	.2
Mexican	.3	–	.1	.1	.2	.2	.2	.3	–
Puerto Rican	.1	–	.1	–	.1	–	–	–	–
Cuban	–	–	–	–	–	–	–	–	–
Other Hispanic	.3	.1	.2	.1	.2	.2	.1	.1	.1
Not of Hispanic origin	99.4	99.8	99.6	99.7	99.5	99.5	99.6	99.7	99.8
PERCENT OF HOUSEHOLDERS WHITE, NOT OF HISPANIC ORIGIN									
Occupied housing units	**100.0**	**100.0**	**100.0**	**100.0**	**100.0**	**100.0**	**100.0**	**100.0**	**100.0**
White	60.4	96.5	98.3	97.8	94.4	78.7	84.9	99.7	99.8
Not of Hispanic origin	60.0	96.3	98.0	97.6	94.0	78.4	84.6	99.5	99.6

TIPSII [UPF] GH147 CENSUS90 72583600 06/22/92 5:06 PM MACHINE: C DATA:CENSUS90*H1TIPSDA47. 06/19/92 14:27:15 TAPE: NONE FRAME: 16
TSF:CENSUS90*92. 06/19/92 14:57:21 UTF:CENSUS90*93. 06/19/92 14:57:21 META:CENSUS90*H1TABLES47. 06/19/92 15:09:09

Table 4. **Occupied Housing Units by Race and Hispanic Origin of Householder: 1990**—Con.

[For definitions of terms and meanings of symbols, see text]

County	Van Buren County	Warren County	Washington County	Wayne County	Weakley County	White County	Williamson County	Wilson County
RACE OF HOUSEHOLDER								
Occupied housing units	**1 799**	**12 681**	**35 823**	**5 174**	**11 992**	**7 722**	**27 928**	**24 070**
White	1 792	12 152	34 461	5 124	11 172	7 561	25 935	22 339
Black	3	422	1 147	44	699	146	1 787	1 588
American Indian, Eskimo, or Aleut	3	23	61	2	16	10	43	77
American Indian	3	23	59	2	15	10	43	77
Eskimo	–	–	2	–	1	–	–	–
Aleut	–	–	–	–	–	–	–	–
Asian or Pacific Islander	–	31	128	3	86	3	125	53
Asian	–	30	128	3	85	3	119	49
Chinese	–	3	43	–	9	1	19	5
Filipino	–	1	7	3	–	1	5	7
Japanese	–	23	10	–	33	–	29	10
Asian Indian	–	2	34	–	5	1	51	15
Korean	–	–	12	–	29	–	8	6
Vietnamese	–	–	9	–	3	–	1	2
Cambodian	–	–	–	–	–	–	–	1
Hmong	–	–	–	–	–	–	–	–
Laotian	–	–	1	–	–	–	–	–
Thai	–	–	1	–	–	–	1	1
Other Asian	–	1	11	–	6	–	5	2
Bangladeshi	–	–	–	–	–	–	–	–
Burmese	–	–	–	–	–	–	–	–
Indonesian	–	–	–	–	3	–	–	–
Malayan	–	–	1	–	–	–	–	–
Okinawan	–	–	–	–	–	–	–	1
Pakistani	–	1	4	–	–	–	3	–
Sri Lankan	–	–	–	–	–	–	–	–
All other Asian	–	–	6	–	3	–	2	1
Pacific Islander	–	1	–	–	1	–	6	4
Hawaiian	–	1	–	–	1	–	5	4
Samoan	–	–	–	–	–	–	–	–
Guamanian	–	–	–	–	–	–	1	–
Other Pacific Islander	–	–	–	–	–	–	–	–
Tongan	–	–	–	–	–	–	–	–
Tahitian	–	–	–	–	–	–	–	–
Northern Mariana Islander	–	–	–	–	–	–	–	–
Palauan	–	–	–	–	–	–	–	–
Fijian	–	–	–	–	–	–	–	–
All other Pacific Islander	–	–	–	–	–	–	–	–
Other race	1	53	26	1	19	2	38	13
HISPANIC ORIGIN OF HOUSEHOLDER								
Occupied housing units	**1 799**	**12 681**	**35 823**	**5 174**	**11 992**	**7 722**	**27 928**	**24 070**
Hispanic origin (of any race)	3	79	140	19	39	17	153	94
Mexican	2	50	40	10	8	8	62	47
Puerto Rican	–	4	15	–	1	–	17	7
Cuban	–	4	19	4	–	–	13	5
Other Hispanic	1	21	66	5	30	9	61	35
Not of Hispanic origin	1 796	12 602	35 683	5 155	11 953	7 705	27 775	23 976
RACE AND HISPANIC ORIGIN OF HOUSEHOLDER								
Occupied housing units	**1 799**	**12 681**	**35 823**	**5 174**	**11 992**	**7 722**	**27 928**	**24 070**
White	1 792	12 152	34 461	5 124	11 172	7 561	25 935	22 339
Hispanic origin	2	28	108	18	18	15	109	75
Not of Hispanic origin	1 790	12 124	34 353	5 106	11 154	7 546	25 826	22 264
Black	3	422	1 147	44	699	146	1 787	1 588
Hispanic origin	–	1	1	–	2	–	6	4
Not of Hispanic origin	3	421	1 146	44	697	146	1 781	1 584
American Indian, Eskimo, or Aleut	3	23	61	2	16	10	43	77
Hispanic origin	–	–	4	–	–	–	–	1
Not of Hispanic origin	3	23	57	2	16	10	43	76
Asian or Pacific Islander	–	31	128	3	86	3	125	53
Hispanic origin	–	–	3	–	1	–	2	1
Not of Hispanic origin	–	31	125	3	85	3	123	52
Other race	1	53	26	1	19	2	38	13
Hispanic origin	1	50	24	1	18	2	36	13
Not of Hispanic origin	–	3	2	–	1	–	2	–
PERCENT DISTRIBUTION BY RACE OF HOUSEHOLDER								
Occupied housing units	**100.0**	**100.0**	**100.0**	**100.0**	**100.0**	**100.0**	**100.0**	**100.0**
White	99.6	95.8	96.2	99.0	93.2	97.9	92.9	92.8
Black	.2	3.3	3.2	.9	5.8	1.9	6.4	6.6
American Indian, Eskimo, or Aleut	.2	.2	.2	–	.1	.1	.2	.3
American Indian	.2	.2	.2	–	.1	.1	.2	.3
Asian or Pacific Islander	–	.2	.4	.1	.7	–	.4	.2
Asian	–	.2	.4	.1	.7	–	.4	.2
Pacific Islander	–	–	–	–	–	–	–	–
Other race	.1	.4	.1	–	.2	–	.1	.1
PERCENT DISTRIBUTION BY HISPANIC ORIGIN OF HOUSEHOLDER								
Occupied housing units	**100.0**	**100.0**	**100.0**	**100.0**	**100.0**	**100.0**	**100.0**	**100.0**
Hispanic origin (of any race)	.2	.6	.4	.4	.3	.2	.5	.4
Mexican	.1	.4	.1	.2	.1	.1	.2	.2
Puerto Rican	–	–	–	–	–	–	.1	–
Cuban	–	–	.1	.1	–	–	–	–
Other Hispanic	.1	.2	.2	.1	.3	.1	.2	.1
Not of Hispanic origin	99.8	99.4	99.6	99.6	99.7	99.8	99.5	99.6
PERCENT OF HOUSEHOLDERS WHITE, NOT OF HISPANIC ORIGIN								
Occupied housing units	**100.0**	**100.0**	**100.0**	**100.0**	**100.0**	**100.0**	**100.0**	**100.0**
White	99.6	95.8	96.2	99.0	93.2	97.9	92.9	92.8
Not of Hispanic origin	99.5	95.6	95.9	98.7	93.0	97.7	92.5	92.5

TIPSII [UPF] GH147 CENSUS90 72583600 06/22/92 5:06 PM MACHINE: C DATA:CENSUS90*H1TIPSDA47. 06/19/92 14:27:15 TAPE: NONE FRAME: 17
TSF:CENSUS90*92. 06/19/92 14:57:21 UTF:CENSUS90*93. 06/19/92 14:57:21 META:CENSUS90*H1TABLES47. 06/19/92 15:09:09

Table 5. **Occupied Housing Units by Race and Hispanic Origin of Householder: 1990**

[For definitions of terms and meanings of symbols, see text]

Place and [In Selected States] County Subdivision [1,000 or More Persons]	Adamsville town	Alamo town	Alcoa city	Algood town	Arlington town	Ashland City town	Athens city	Atwood town	Banner Hill CDP	Bartlett town
RACE OF HOUSEHOLDER										
Occupied housing units	**706**	**994**	**2 692**	**938**	**356**	**1 009**	**4 844**	**422**	**690**	**8 456**
White	697	849	2 181	894	251	941	4 415	367	689	8 181
Black	6	144	500	40	104	64	411	54	–	192
American Indian, Eskimo, or Aleut	2	–	3	4	1	2	6	1	–	13
American Indian	2	–	2	4	1	2	6	1	–	13
Eskimo	–	–	–	–	–	–	–	–	–	–
Aleut	–	–	1	–	–	–	–	–	–	–
Asian or Pacific Islander	1	1	4	–	–	1	8	–	1	62
Asian	1	1	4	–	–	1	8	–	1	59
Chinese	–	–	2	–	–	–	–	–	–	20
Filipino	1	–	–	–	–	–	–	–	–	10
Japanese	–	–	2	–	–	–	–	–	–	2
Asian Indian	–	–	–	–	–	–	5	–	–	15
Korean	–	–	–	–	–	–	1	–	–	4
Vietnamese	–	–	–	–	–	1	–	–	–	4
Cambodian	–	–	–	–	–	–	–	–	–	–
Hmong	–	–	–	–	–	–	–	–	–	–
Laotian	–	–	–	–	–	–	–	–	–	1
Thai	–	–	–	–	–	–	–	–	–	1
Other Asian	–	1	–	–	–	–	2	–	1	2
Bangladeshi	–	–	–	–	–	–	–	–	–	1
Burmese	–	–	–	–	–	–	–	–	–	–
Indonesian	–	–	–	–	–	–	–	–	–	–
Malayan	–	–	–	–	–	–	–	–	–	–
Okinawan	–	–	–	–	–	–	–	–	–	–
Pakistani	–	–	–	–	–	–	–	–	–	1
Sri Lankan	–	–	–	–	–	–	–	–	–	–
All other Asian	–	1	–	–	–	–	2	–	1	–
Pacific Islander	–	–	–	–	–	–	–	–	–	3
Hawaiian	–	–	–	–	–	–	–	–	–	–
Samoan	–	–	–	–	–	–	–	–	–	1
Guamanian	–	–	–	–	–	–	–	–	–	2
Other Pacific Islander	–	–	–	–	–	–	–	–	–	–
Tongan	–	–	–	–	–	–	–	–	–	–
Tahitian	–	–	–	–	–	–	–	–	–	–
Northern Mariana Islander	–	–	–	–	–	–	–	–	–	–
Palauan	–	–	–	–	–	–	–	–	–	–
Fijian	–	–	–	–	–	–	–	–	–	–
All other Pacific Islander	–	–	–	–	–	–	–	–	–	–
Other race	–	–	4	–	–	1	4	–	–	8
HISPANIC ORIGIN OF HOUSEHOLDER										
Occupied housing units	**706**	**994**	**2 692**	**938**	**356**	**1 009**	**4 844**	**422**	**690**	**8 456**
Hispanic origin (of any race)	1	1	17	5	1	5	26	1	1	53
Mexican	–	–	8	1	–	–	12	–	–	23
Puerto Rican	–	–	1	–	–	1	–	–	–	7
Cuban	–	–	2	–	–	–	4	–	–	1
Other Hispanic	1	1	6	4	1	4	10	1	1	22
Not of Hispanic origin	705	993	2 675	933	355	1 004	4 818	421	689	8 403
RACE AND HISPANIC ORIGIN OF HOUSEHOLDER										
Occupied housing units	**706**	**994**	**2 692**	**938**	**356**	**1 009**	**4 844**	**422**	**690**	**8 456**
White	697	849	2 181	894	251	941	4 415	367	689	8 181
Hispanic origin	1	1	13	5	1	4	21	1	1	45
Not of Hispanic origin	696	848	2 168	889	250	937	4 394	366	688	8 136
Black	6	144	500	40	104	64	411	54	–	192
Hispanic origin	–	–	–	–	–	–	1	–	–	1
Not of Hispanic origin	6	144	500	40	104	64	410	54	–	191
American Indian, Eskimo, or Aleut	2	–	3	4	1	2	6	1	–	13
Hispanic origin	–	–	–	–	–	–	–	–	–	–
Not of Hispanic origin	2	–	3	4	1	2	6	1	–	13
Asian or Pacific Islander	1	1	4	–	–	1	8	–	1	62
Hispanic origin	–	–	–	–	–	–	–	–	–	–
Not of Hispanic origin	1	1	4	–	–	1	8	–	1	62
Other race	–	–	4	–	–	1	4	–	–	8
Hispanic origin	–	–	4	–	–	1	4	–	–	7
Not of Hispanic origin	–	–	–	–	–	–	–	–	–	1
PERCENT DISTRIBUTION BY RACE OF HOUSEHOLDER										
Occupied housing units	**100.0**	**100.0**	**100.0**	**100.0**	**100.0**	**100.0**	**100.0**	**100.0**	**100.0**	**100.0**
White	98.7	85.4	81.0	95.3	70.5	93.3	91.1	87.0	99.9	96.7
Black	.8	14.5	18.6	4.3	29.2	6.3	8.5	12.8	–	2.3
American Indian, Eskimo, or Aleut	.3	–	.1	.4	.3	.2	.1	.2	–	.2
American Indian	.3	–	.1	.4	.3	.2	.1	.2	–	.2
Asian or Pacific Islander	.1	.1	.1	–	–	.1	.2	–	.1	.7
Asian	.1	.1	.1	–	–	.1	.2	–	.1	.7
Pacific Islander	–	–	–	–	–	–	–	–	–	–
Other race	–	–	.1	–	–	.1	.1	–	–	.1
PERCENT DISTRIBUTION BY HISPANIC ORIGIN OF HOUSEHOLDER										
Occupied housing units	**100.0**	**100.0**	**100.0**	**100.0**	**100.0**	**100.0**	**100.0**	**100.0**	**100.0**	**100.0**
Hispanic origin (of any race)	.1	.1	.6	.5	.3	.5	.5	.2	.1	.6
Mexican	–	–	.3	.1	–	–	.2	–	–	.3
Puerto Rican	–	–	–	–	–	.1	–	–	–	.1
Cuban	–	–	.1	–	–	–	.1	–	–	–
Other Hispanic	.1	.1	.2	.4	.3	.4	.2	.2	.1	.3
Not of Hispanic origin	99.9	99.9	99.4	99.5	99.7	99.5	99.5	99.8	99.9	99.4
PERCENT OF HOUSEHOLDERS WHITE, NOT OF HISPANIC ORIGIN										
Occupied housing units	**100.0**	**100.0**	**100.0**	**100.0**	**100.0**	**100.0**	**100.0**	**100.0**	**100.0**	**100.0**
White	98.7	85.4	81.0	95.3	70.5	93.3	91.1	87.0	99.9	96.7
Not of Hispanic origin	98.6	85.3	80.5	94.8	70.2	92.9	90.7	86.7	99.7	96.2

TIPSII [UPF] GH147 CENSUS90 72583600 06/22/92 5:06 PM MACHINE: C DATA:CENSUS90*H1TIPSDA47. 06/19/92 14:27:15 TAPE: NONE FRAME: 18
TSF:CENSUS90*92. 06/19/92 14:57:21 UTF:CENSUS90*93. 06/19/92 14:57:21 META:CENSUS90*H1TABLES47. 06/19/92 15:09:09

Table 5. **Occupied Housing Units by Race and Hispanic Origin of Householder: 1990**—Con.

[For definitions of terms and meanings of symbols, see text]

Place and [In Selected States] County Subdivision [1,000 or More Persons]	Baxter town	Belinda City CDP	Belle Meade city	Bells town	Blaine city	Bloomingdale CDP	Blountville CDP	Bluff City city	Bolivar city	Bradford town
RACE OF HOUSEHOLDER										
Occupied housing units	**527**	**673**	**1 099**	**622**	**470**	**4 232**	**879**	**544**	**2 000**	**472**
White	527	635	1 093	442	463	4 210	878	535	1 143	441
Black	–	29	2	177	6	9	–	7	843	31
American Indian, Eskimo, or Aleut	–	4	–	1	1	2	–	–	3	–
American Indian	–	4	–	1	1	2	–	–	3	–
Eskimo	–	–	–	–	–	–	–	–	–	–
Aleut	–	–	–	–	–	–	–	–	–	–
Asian or Pacific Islander	–	3	3	–	–	8	1	2	11	–
Asian	–	3	3	–	–	8	–	2	11	–
Chinese	–	1	1	–	–	1	–	1	–	–
Filipino	–	–	1	–	–	1	–	1	4	–
Japanese	–	–	–	–	–	1	–	–	–	–
Asian Indian	–	1	–	–	–	1	–	–	7	–
Korean	–	–	1	–	–	–	–	–	–	–
Vietnamese	–	–	–	–	–	–	–	–	–	–
Cambodian	–	–	–	–	–	–	–	–	–	–
Hmong	–	–	–	–	–	–	–	–	–	–
Laotian	–	–	–	–	–	–	–	–	–	–
Thai	–	1	–	–	–	–	–	–	–	–
Other Asian	–	–	–	–	–	4	–	–	–	–
Bangladeshi	–	–	–	–	–	–	–	–	–	–
Burmese	–	–	–	–	–	–	–	–	–	–
Indonesian	–	–	–	–	–	–	–	–	–	–
Malayan	–	–	–	–	–	–	–	–	–	–
Okinawan	–	–	–	–	–	–	–	–	–	–
Pakistani	–	–	–	–	–	–	–	–	–	–
Sri Lankan	–	–	–	–	–	–	–	–	–	–
All other Asian	–	–	–	–	–	4	–	–	–	–
Pacific Islander	–	–	–	–	–	–	1	–	–	–
Hawaiian	–	–	–	–	–	–	1	–	–	–
Samoan	–	–	–	–	–	–	–	–	–	–
Guamanian	–	–	–	–	–	–	–	–	–	–
Other Pacific Islander	–	–	–	–	–	–	–	–	–	–
Tongan	–	–	–	–	–	–	–	–	–	–
Tahitian	–	–	–	–	–	–	–	–	–	–
Northern Mariana Islander	–	–	–	–	–	–	–	–	–	–
Palauan	–	–	–	–	–	–	–	–	–	–
Fijian	–	–	–	–	–	–	–	–	–	–
All other Pacific Islander	–	–	–	–	–	–	–	–	–	–
Other race	–	2	1	2	–	3	–	–	–	–
HISPANIC ORIGIN OF HOUSEHOLDER										
Occupied housing units	**527**	**673**	**1 099**	**622**	**470**	**4 232**	**879**	**544**	**2 000**	**472**
Hispanic origin (of any race)	2	8	1	3	1	10	1	–	38	1
Mexican	1	3	1	3	–	2	–	–	4	1
Puerto Rican	1	2	–	–	–	1	–	–	1	–
Cuban	–	–	–	–	–	1	–	–	–	–
Other Hispanic	–	3	–	–	1	6	1	–	33	–
Not of Hispanic origin	525	665	1 098	619	469	4 222	878	544	1 962	471
RACE AND HISPANIC ORIGIN OF HOUSEHOLDER										
Occupied housing units	**527**	**673**	**1 099**	**622**	**470**	**4 232**	**879**	**544**	**2 000**	**472**
White	527	635	1 093	442	463	4 210	878	535	1 143	441
Hispanic origin	2	6	–	1	1	7	1	–	33	1
Not of Hispanic origin	525	629	1 093	441	462	4 203	877	535	1 110	440
Black	–	29	2	177	6	9	–	7	843	31
Hispanic origin	–	–	–	–	–	–	–	–	3	–
Not of Hispanic origin	–	29	2	177	6	9	–	7	840	31
American Indian, Eskimo, or Aleut	–	4	–	1	1	2	–	–	3	–
Hispanic origin	–	–	–	–	–	–	–	–	1	–
Not of Hispanic origin	–	4	–	1	1	2	–	–	2	–
Asian or Pacific Islander	–	3	3	–	–	8	1	2	11	–
Hispanic origin	–	–	–	–	–	–	–	–	1	–
Not of Hispanic origin	–	3	3	–	–	8	1	2	10	–
Other race	–	2	1	2	–	3	–	–	–	–
Hispanic origin	–	2	1	2	–	3	–	–	–	–
Not of Hispanic origin	–	–	–	–	–	–	–	–	–	–
PERCENT DISTRIBUTION BY RACE OF HOUSEHOLDER										
Occupied housing units	**100.0**	**100.0**	**100.0**	**100.0**	**100.0**	**100.0**	**100.0**	**100.0**	**100.0**	**100.0**
White	100.0	94.4	99.5	71.1	98.5	99.5	99.9	98.3	57.2	93.4
Black	–	4.3	.2	28.5	1.3	.2	–	1.3	42.2	6.6
American Indian, Eskimo, or Aleut	–	.6	–	.2	.2	–	–	–	.2	–
American Indian	–	.6	–	.2	.2	–	–	–	.2	–
Asian or Pacific Islander	–	.4	.3	–	–	.2	.1	.4	.6	–
Asian	–	.4	.3	–	–	.2	–	.4	.6	–
Pacific Islander	–	–	–	–	–	–	.1	–	–	–
Other race	–	.3	.1	.3	–	.1	–	–	–	–
PERCENT DISTRIBUTION BY HISPANIC ORIGIN OF HOUSEHOLDER										
Occupied housing units	**100.0**	**100.0**	**100.0**	**100.0**	**100.0**	**100.0**	**100.0**	**100.0**	**100.0**	**100.0**
Hispanic origin (of any race)	.4	1.2	.1	.5	.2	.2	.1	–	1.9	.2
Mexican	.2	.4	.1	.5	–	–	–	–	.2	.2
Puerto Rican	.2	.3	–	–	–	–	–	–	.1	–
Cuban	–	–	–	–	–	–	–	–	–	–
Other Hispanic	–	.4	–	–	.2	.1	.1	–	1.7	–
Not of Hispanic origin	99.6	98.8	99.9	99.5	99.8	99.8	99.9	100.0	98.1	99.8
PERCENT OF HOUSEHOLDERS WHITE, NOT OF HISPANIC ORIGIN										
Occupied housing units	**100.0**	**100.0**	**100.0**	**100.0**	**100.0**	**100.0**	**100.0**	**100.0**	**100.0**	**100.0**
White	100.0	94.4	99.5	71.1	98.5	99.5	99.9	98.3	57.2	93.4
Not of Hispanic origin	99.6	93.5	99.5	70.9	98.3	99.3	99.8	98.3	55.5	93.2

TIPSII [UPF] GH147 CENSUS90 72583600 06/22/92 5:06 PM MACHINE: C DATA:CENSUS90*H1TIPSDA47. 06/19/92 14:27:15 TAPE: NONE FRAME: 19
TSF:CENSUS90*92. 06/19/92 14:57:21 UTF:CENSUS90*93. 06/19/92 14:57:21 META:CENSUS90*H1TABLES47. 06/19/92 15:09:09

Table 5. **Occupied Housing Units by Race and Hispanic Origin of Householder: 1990**—Con.

[For definitions of terms and meanings of symbols, see text]

Place and [In Selected States] County Subdivision [1,000 or More Persons]	Brentwood city	Bristol city	Brownsville city	Bruceton town	Burns town	Camden town	Carthage town	Caryville town	Celina town	Centerville town
RACE OF HOUSEHOLDER										
Occupied housing units	**5 276**	**9 745**	**3 698**	**640**	**408**	**1 532**	**993**	**677**	**641**	**1 481**
White	5 145	9 346	1 896	626	397	1 461	919	671	633	1 400
Black	68	291	1 784	12	6	67	73	2	3	80
American Indian, Eskimo, or Aleut	7	72	7	2	2	–	–	2	4	–
American Indian	7	71	6	2	2	–	–	2	4	–
Eskimo	–	1	1	–	–	–	–	–	–	–
Aleut	–	–	–	–	–	–	–	–	–	–
Asian or Pacific Islander	54	28	4	–	–	1	1	2	1	1
Asian	54	28	4	–	–	1	1	2	1	1
Chinese	8	5	1	–	–	–	–	1	–	–
Filipino	–	1	2	–	–	1	–	–	1	1
Japanese	20	2	1	–	–	–	–	–	–	–
Asian Indian	23	10	–	–	–	–	1	1	–	–
Korean	2	4	–	–	–	–	–	–	–	–
Vietnamese	–	3	–	–	–	–	–	–	–	–
Cambodian	–	–	–	–	–	–	–	–	–	–
Hmong	–	–	–	–	–	–	–	–	–	–
Laotian	–	2	–	–	–	–	–	–	–	–
Thai	–	1	–	–	–	–	–	–	–	–
Other Asian	1	–	–	–	–	–	–	–	–	–
Bangladeshi	–	–	–	–	–	–	–	–	–	–
Burmese	–	–	–	–	–	–	–	–	–	–
Indonesian	–	–	–	–	–	–	–	–	–	–
Malayan	–	–	–	–	–	–	–	–	–	–
Okinawan	–	–	–	–	–	–	–	–	–	–
Pakistani	–	–	–	–	–	–	–	–	–	–
Sri Lankan	–	–	–	–	–	–	–	–	–	–
All other Asian	1	–	–	–	–	–	–	–	–	–
Pacific Islander	–	–	–	–	–	–	–	–	–	–
Hawaiian	–	–	–	–	–	–	–	–	–	–
Samoan	–	–	–	–	–	–	–	–	–	–
Guamanian	–	–	–	–	–	–	–	–	–	–
Other Pacific Islander	–	–	–	–	–	–	–	–	–	–
Tongan	–	–	–	–	–	–	–	–	–	–
Tahitian	–	–	–	–	–	–	–	–	–	–
Northern Mariana Islander	–	–	–	–	–	–	–	–	–	–
Palauan	–	–	–	–	–	–	–	–	–	–
Fijian	–	–	–	–	–	–	–	–	–	–
All other Pacific Islander	–	–	–	–	–	–	–	–	–	–
Other race	2	8	7	–	3	3	–	–	–	–
HISPANIC ORIGIN OF HOUSEHOLDER										
Occupied housing units	**5 276**	**9 745**	**3 698**	**640**	**408**	**1 532**	**993**	**677**	**641**	**1 481**
Hispanic origin (of any race)	18	37	25	1	8	7	4	–	2	3
Mexican	4	18	14	–	5	5	–	–	1	1
Puerto Rican	2	4	–	–	–	1	–	–	–	–
Cuban	3	3	2	–	–	–	–	–	–	–
Other Hispanic	9	12	9	1	3	1	4	–	1	2
Not of Hispanic origin	5 258	9 708	3 673	639	400	1 525	989	677	639	1 478
RACE AND HISPANIC ORIGIN OF HOUSEHOLDER										
Occupied housing units	**5 276**	**9 745**	**3 698**	**640**	**408**	**1 532**	**993**	**677**	**641**	**1 481**
White	5 145	9 346	1 896	626	397	1 461	919	671	633	1 400
Hispanic origin	17	26	12	1	5	5	3	–	1	3
Not of Hispanic origin	5 128	9 320	1 884	625	392	1 456	916	671	632	1 397
Black	68	291	1 784	12	6	67	73	2	3	80
Hispanic origin	–	1	5	–	–	–	–	–	–	–
Not of Hispanic origin	68	290	1 779	12	6	67	73	2	3	80
American Indian, Eskimo, or Aleut	7	72	7	2	2	–	–	2	4	–
Hispanic origin	–	2	–	–	–	–	–	–	–	–
Not of Hispanic origin	7	70	7	2	2	–	–	2	4	–
Asian or Pacific Islander	54	28	4	–	–	1	1	2	1	1
Hispanic origin	–	–	1	–	–	–	1	–	1	–
Not of Hispanic origin	54	28	3	–	–	1	–	2	–	1
Other race	2	8	7	–	3	3	–	–	–	–
Hispanic origin	1	8	7	–	3	2	–	–	–	–
Not of Hispanic origin	1	–	–	–	–	1	–	–	–	–
PERCENT DISTRIBUTION BY RACE OF HOUSEHOLDER										
Occupied housing units	**100.0**	**100.0**	**100.0**	**100.0**	**100.0**	**100.0**	**100.0**	**100.0**	**100.0**	**100.0**
White	97.5	95.9	51.3	97.8	97.3	95.4	92.5	99.1	98.8	94.5
Black	1.3	3.0	48.2	1.9	1.5	4.4	7.4	.3	.5	5.4
American Indian, Eskimo, or Aleut	.1	.7	.2	.3	.5	–	–	.3	.6	–
American Indian	.1	.7	.2	.3	.5	–	–	.3	.6	–
Asian or Pacific Islander	1.0	.3	.1	–	–	.1	.1	.3	.2	.1
Asian	1.0	.3	.1	–	–	.1	.1	.3	.2	.1
Pacific Islander	–	–	–	–	–	–	–	–	–	–
Other race	–	.1	.2	–	.7	.2	–	–	–	–
PERCENT DISTRIBUTION BY HISPANIC ORIGIN OF HOUSEHOLDER										
Occupied housing units	**100.0**	**100.0**	**100.0**	**100.0**	**100.0**	**100.0**	**100.0**	**100.0**	**100.0**	**100.0**
Hispanic origin (of any race)	.3	.4	.7	.2	2.0	.5	.4	–	.3	.2
Mexican	.1	.2	.4	–	1.2	.3	–	–	.2	.1
Puerto Rican	–	–	–	–	–	.1	–	–	–	–
Cuban	.1	–	.1	–	–	–	–	–	–	–
Other Hispanic	.2	.1	.2	.2	.7	.1	.4	–	.2	.1
Not of Hispanic origin	99.7	99.6	99.3	99.8	98.0	99.5	99.6	100.0	99.7	99.8
PERCENT OF HOUSEHOLDERS WHITE, NOT OF HISPANIC ORIGIN										
Occupied housing units	**100.0**	**100.0**	**100.0**	**100.0**	**100.0**	**100.0**	**100.0**	**100.0**	**100.0**	**100.0**
White	97.5	95.9	51.3	97.8	97.3	95.4	92.5	99.1	98.8	94.5
Not of Hispanic origin	97.2	95.6	50.9	97.7	96.1	95.0	92.2	99.1	98.6	94.3

TIPSII [UPF] GH147 CENSUS90 72583600 06/22/92 5:06 PM MACHINE: C DATA:CENSUS90*H1TIPSDA47. 06/19/92 14:27:15 TAPE: NONE FRAME: 20
TSF:CENSUS90*92. 06/19/92 14:57:21 UTF:CENSUS90*93. 06/19/92 14:57:21 META:CENSUS90*H1TABLES47. 06/19/92 15:09:09

Table 5. **Occupied Housing Units by Race and Hispanic Origin of Householder: 1990**—Con.

[For definitions of terms and meanings of symbols, see text]

Place and [In Selected States] County Subdivision [1,000 or More Persons]	Central CDP	Chattanooga city	Church Hill town	Clarksville city	Cleveland city	Clinton town	Collegedale city	Collierville town	Collinwood city	Colonial Heights CDP
RACE OF HOUSEHOLDER										
Occupied housing units	**1 056**	**62 177**	**1 889**	**25 442**	**11 996**	**3 795**	**1 516**	**4 429**	**405**	**2 538**
White	1 053	42 802	1 846	19 818	11 088	3 674	1 423	3 966	405	2 507
Black	–	18 790	30	4 900	793	96	35	447	–	20
American Indian, Eskimo, or Aleut	1	129	2	117	24	22	2	5	–	2
American Indian	1	125	1	113	23	22	2	5	–	2
Eskimo	–	2	–	4	–	–	–	–	–	–
Aleut	–	2	1	–	1	–	–	–	–	–
Asian or Pacific Islander	1	379	9	319	44	–	24	9	–	7
Asian	1	375	9	260	44	–	21	9	–	7
Chinese	–	77	4	14	8	–	2	–	–	4
Filipino	–	42	–	43	7	–	7	–	–	–
Japanese	–	25	1	36	1	–	–	1	–	–
Asian Indian	–	123	1	16	20	–	2	1	–	2
Korean	–	33	1	125	5	–	9	3	–	1
Vietnamese	–	26	–	10	–	–	–	1	–	–
Cambodian	–	23	–	1	–	–	–	1	–	–
Hmong	–	–	–	–	–	–	–	–	–	–
Laotian	–	5	–	1	–	–	1	2	–	–
Thai	–	6	1	4	–	–	–	–	–	–
Other Asian	1	15	1	10	3	–	–	–	–	–
Bangladeshi	–	–	–	1	–	–	–	–	–	–
Burmese	–	–	–	–	–	–	–	–	–	–
Indonesian	–	1	–	2	–	–	–	–	–	–
Malayan	–	–	–	–	–	–	–	–	–	–
Okinawan	–	–	–	–	–	–	–	–	–	–
Pakistani	–	7	–	2	1	–	–	–	–	–
Sri Lankan	1	1	–	–	–	–	–	–	–	–
All other Asian	–	6	1	5	2	–	–	–	–	–
Pacific Islander	–	4	–	59	–	–	3	–	–	–
Hawaiian	–	3	–	26	–	–	–	–	–	–
Samoan	–	–	–	10	–	–	–	–	–	–
Guamanian	–	1	–	22	–	–	–	–	–	–
Other Pacific Islander	–	–	–	1	–	–	3	–	–	–
Tongan	–	–	–	–	–	–	–	–	–	–
Tahitian	–	–	–	–	–	–	–	–	–	–
Northern Mariana Islander	–	–	–	–	–	–	–	–	–	–
Palauan	–	–	–	–	–	–	–	–	–	–
Fijian	–	–	–	–	–	–	–	–	–	–
All other Pacific Islander	–	–	–	1	–	–	3	–	–	–
Other race	1	77	2	288	47	3	32	2	–	2
HISPANIC ORIGIN OF HOUSEHOLDER										
Occupied housing units	**1 056**	**62 177**	**1 889**	**25 442**	**11 996**	**3 795**	**1 516**	**4 429**	**405**	**2 538**
Hispanic origin (of any race)	3	342	3	763	132	17	63	24	–	10
Mexican	–	101	2	259	43	13	1	11	–	3
Puerto Rican	–	37	–	286	39	2	17	2	–	–
Cuban	1	26	1	22	3	–	4	1	–	2
Other Hispanic	2	178	–	196	47	2	41	10	–	5
Not of Hispanic origin	1 053	61 835	1 886	24 679	11 864	3 778	1 453	4 405	405	2 528
RACE AND HISPANIC ORIGIN OF HOUSEHOLDER										
Occupied housing units	**1 056**	**62 177**	**1 889**	**25 442**	**11 996**	**3 795**	**1 516**	**4 429**	**405**	**2 538**
White	1 053	42 802	1 846	19 818	11 088	3 674	1 423	3 966	405	2 507
Hispanic origin	1	204	1	389	78	13	27	19	–	7
Not of Hispanic origin	1 052	42 598	1 845	19 429	11 010	3 661	1 396	3 947	405	2 500
Black	–	18 790	30	4 900	793	96	35	447	–	20
Hispanic origin	–	54	–	66	6	–	3	3	–	–
Not of Hispanic origin	–	18 736	30	4 834	787	96	32	444	–	20
American Indian, Eskimo, or Aleut	1	129	2	117	24	22	2	5	–	2
Hispanic origin	–	1	–	6	–	1	–	–	–	1
Not of Hispanic origin	1	128	2	111	24	21	2	5	–	1
Asian or Pacific Islander	1	379	9	319	44	–	24	9	–	7
Hispanic origin	1	10	–	18	2	–	1	–	–	–
Not of Hispanic origin	–	369	9	301	42	–	23	9	–	7
Other race	1	77	2	288	47	3	32	2	–	2
Hispanic origin	1	73	2	284	46	3	32	2	–	2
Not of Hispanic origin	–	4	–	4	1	–	–	–	–	–
PERCENT DISTRIBUTION BY RACE OF HOUSEHOLDER										
Occupied housing units	**100.0**	**100.0**	**100.0**	**100.0**	**100.0**	**100.0**	**100.0**	**100.0**	**100.0**	**100.0**
White	99.7	68.8	97.7	77.9	92.4	96.8	93.9	89.5	100.0	98.8
Black	–	30.2	1.6	19.3	6.6	2.5	2.3	10.1	–	.8
American Indian, Eskimo, or Aleut	.1	.2	.1	.5	.2	.6	.1	.1	–	.1
American Indian	.1	.2	.1	.4	.2	.6	.1	.1	–	.1
Asian or Pacific Islander	.1	.6	.5	1.3	.4	–	1.6	.2	–	.3
Asian	.1	.6	.5	1.0	.4	–	1.4	.2	–	.3
Pacific Islander	–	–	–	.2	–	–	.2	–	–	–
Other race	.1	.1	.1	1.1	.4	.1	2.1	–	–	.1
PERCENT DISTRIBUTION BY HISPANIC ORIGIN OF HOUSEHOLDER										
Occupied housing units	**100.0**	**100.0**	**100.0**	**100.0**	**100.0**	**100.0**	**100.0**	**100.0**	**100.0**	**100.0**
Hispanic origin (of any race)	.3	.6	.2	3.0	1.1	.4	4.2	.5	–	.4
Mexican	–	.2	.1	1.0	.4	.3	.1	.2	–	.1
Puerto Rican	–	.1	–	1.1	.3	.1	1.1	–	–	–
Cuban	.1	–	.1	.1	–	–	.3	–	–	.1
Other Hispanic	.2	.3	–	.8	.4	.1	2.7	.2	–	.2
Not of Hispanic origin	99.7	99.4	99.8	97.0	98.9	99.6	95.8	99.5	100.0	99.6
PERCENT OF HOUSEHOLDERS WHITE, NOT OF HISPANIC ORIGIN										
Occupied housing units	**100.0**	**100.0**	**100.0**	**100.0**	**100.0**	**100.0**	**100.0**	**100.0**	**100.0**	**100.0**
White	99.7	68.8	97.7	77.9	92.4	96.8	93.9	89.5	100.0	98.8
Not of Hispanic origin	99.6	68.5	97.7	76.4	91.8	96.5	92.1	89.1	100.0	98.5

TIPSII [UPF] GH147 CENSUS90 72583600 06/22/92 5:06 PM MACHINE: C DATA:CENSUS90*H1TIPSDA47. 06/19/92 14:27:15 TAPE: NONE FRAME: 21
TSF:CENSUS90*92. 06/19/92 14:57:21 UTF:CENSUS90*93. 06/19/92 14:57:21 META:CENSUS90*H1TABLES47. 06/19/92 15:09:09

Table 5. **Occupied Housing Units by Race and Hispanic Origin of Householder: 1990**—Con.

[For definitions of terms and meanings of symbols, see text]

Place and [In Selected States] County Subdivision [1,000 or More Persons]	Columbia city	Cookeville city	Covington city	Cowan city	Cross Plains city	Crossville city	Crump city	Dandridge town	Dayton city	Decatur town
RACE OF HOUSEHOLDER										
Occupied housing units	**11 267**	**8 563**	**2 729**	**676**	**355**	**2 837**	**782**	**558**	**2 129**	**505**
White	9 002	8 201	1 741	594	336	2 815	775	522	1 978	500
Black	2 189	200	979	80	19	–	5	35	133	3
American Indian, Eskimo, or Aleut	14	14	3	–	–	15	1	–	7	2
American Indian	14	14	3	–	–	15	1	–	7	2
Eskimo	–	–	–	–	–	–	–	–	–	–
Aleut	–	–	–	–	–	–	–	–	–	–
Asian or Pacific Islander	39	132	6	2	–	4	1	1	9	–
Asian	39	132	6	2	–	3	1	1	9	–
Chinese	5	43	–	–	–	2	–	–	1	–
Filipino	6	3	2	–	–	1	–	–	1	–
Japanese	12	4	1	–	–	–	–	–	2	–
Asian Indian	13	53	1	1	–	–	1	1	–	–
Korean	2	8	1	–	–	–	–	–	1	–
Vietnamese	1	3	–	–	–	–	–	–	2	–
Cambodian	–	–	–	–	–	–	–	–	1	–
Hmong	–	–	–	–	–	–	–	–	–	–
Laotian	–	2	–	–	–	–	–	–	–	–
Thai	–	3	1	–	–	–	–	–	–	–
Other Asian	–	13	–	1	–	–	–	–	1	–
Bangladeshi	–	–	–	–	–	–	–	–	–	–
Burmese	–	–	–	–	–	–	–	–	–	–
Indonesian	–	1	–	–	–	–	–	–	–	–
Malayan	–	4	–	–	–	–	–	–	–	–
Okinawan	–	–	–	–	–	–	–	–	–	–
Pakistani	–	4	–	1	–	–	–	–	–	–
Sri Lankan	–	–	–	–	–	–	–	–	–	–
All other Asian	–	4	–	–	–	–	–	–	1	–
Pacific Islander	–	–	–	–	–	1	–	–	–	–
Hawaiian	–	–	–	–	–	1	–	–	–	–
Samoan	–	–	–	–	–	–	–	–	–	–
Guamanian	–	–	–	–	–	–	–	–	–	–
Other Pacific Islander	–	–	–	–	–	–	–	–	–	–
Tongan	–	–	–	–	–	–	–	–	–	–
Tahitian	–	–	–	–	–	–	–	–	–	–
Northern Mariana Islander	–	–	–	–	–	–	–	–	–	–
Palauan	–	–	–	–	–	–	–	–	–	–
Fijian	–	–	–	–	–	–	–	–	–	–
All other Pacific Islander	–	–	–	–	–	–	–	–	–	–
Other race	23	16	–	–	–	3	–	–	2	–
HISPANIC ORIGIN OF HOUSEHOLDER										
Occupied housing units	**11 267**	**8 563**	**2 729**	**676**	**355**	**2 837**	**782**	**558**	**2 129**	**505**
Hispanic origin (of any race)	59	61	4	4	–	7	2	–	3	–
Mexican	37	18	–	2	–	4	–	–	1	–
Puerto Rican	7	6	–	–	–	1	–	–	1	–
Cuban	2	5	1	–	–	2	1	–	–	–
Other Hispanic	13	32	3	2	–	–	1	–	1	–
Not of Hispanic origin	11 208	8 502	2 725	672	355	2 830	780	558	2 126	505
RACE AND HISPANIC ORIGIN OF HOUSEHOLDER										
Occupied housing units	**11 267**	**8 563**	**2 729**	**676**	**355**	**2 837**	**782**	**558**	**2 129**	**505**
White	9 002	8 201	1 741	594	336	2 815	775	522	1 978	500
Hispanic origin	34	47	3	3	–	4	2	–	2	–
Not of Hispanic origin	8 968	8 154	1 738	591	336	2 811	773	522	1 976	500
Black	2 189	200	979	80	19	–	5	35	133	3
Hispanic origin	–	–	1	1	–	–	–	–	–	–
Not of Hispanic origin	2 189	200	978	79	19	–	5	35	133	3
American Indian, Eskimo, or Aleut	14	14	3	–	–	15	1	–	7	2
Hispanic origin	3	–	–	–	–	–	–	–	–	–
Not of Hispanic origin	11	14	3	–	–	15	1	–	7	2
Asian or Pacific Islander	39	132	6	2	–	4	1	1	9	–
Hispanic origin	–	1	–	–	–	–	–	–	–	–
Not of Hispanic origin	39	131	6	2	–	4	1	1	9	–
Other race	23	16	–	–	–	3	–	–	2	–
Hispanic origin	22	13	–	–	–	3	–	–	1	–
Not of Hispanic origin	1	3	–	–	–	–	–	–	1	–
PERCENT DISTRIBUTION BY RACE OF HOUSEHOLDER										
Occupied housing units	**100.0**	**100.0**	**100.0**	**100.0**	**100.0**	**100.0**	**100.0**	**100.0**	**100.0**	**100.0**
White	79.9	95.8	63.8	87.9	94.6	99.2	99.1	93.5	92.9	99.0
Black	19.4	2.3	35.9	11.8	5.4	–	.6	6.3	6.2	.6
American Indian, Eskimo, or Aleut	.1	.2	.1	–	–	.5	.1	–	.3	.4
American Indian	.1	.2	.1	–	–	.5	.1	–	.3	.4
Asian or Pacific Islander	.3	1.5	.2	.3	–	.1	.1	.2	.4	–
Asian	.3	1.5	.2	.3	–	.1	.1	.2	.4	–
Pacific Islander	–	–	–	–	–	–	–	–	–	–
Other race	.2	.2	–	–	–	.1	–	–	.1	–
PERCENT DISTRIBUTION BY HISPANIC ORIGIN OF HOUSEHOLDER										
Occupied housing units	**100.0**	**100.0**	**100.0**	**100.0**	**100.0**	**100.0**	**100.0**	**100.0**	**100.0**	**100.0**
Hispanic origin (of any race)	.5	.7	.1	.6	–	.2	.3	–	.1	–
Mexican	.3	.2	–	.3	–	.1	–	–	–	–
Puerto Rican	.1	.1	–	–	–	–	–	–	–	–
Cuban	–	.1	–	–	–	.1	.1	–	–	–
Other Hispanic	.1	.4	.1	.3	–	–	.1	–	–	–
Not of Hispanic origin	99.5	99.3	99.9	99.4	100.0	99.8	99.7	100.0	99.9	100.0
PERCENT OF HOUSEHOLDERS WHITE, NOT OF HISPANIC ORIGIN										
Occupied housing units	**100.0**	**100.0**	**100.0**	**100.0**	**100.0**	**100.0**	**100.0**	**100.0**	**100.0**	**100.0**
White	79.9	95.8	63.8	87.9	94.6	99.2	99.1	93.5	92.9	99.0
Not of Hispanic origin	79.6	95.2	63.7	87.4	94.6	99.1	98.8	93.5	92.8	99.0

TIPSII [UPF] GH147 CENSUS90 72583600 06/22/92 5:06 PM MACHINE: C DATA:CENSUS90*H1TIPSDA47. 06/19/92 14:27:15 TAPE: NONE FRAME: 22
TSF:CENSUS90*92. 06/19/92 14:57:21 UTF:CENSUS90*93. 06/19/92 14:57:21 META:CENSUS90*H1TABLES47. 06/19/92 15:09:09

Table 5. **Occupied Housing Units by Race and Hispanic Origin of Householder: 1990**—Con.

[For definitions of terms and meanings of symbols, see text]

Place and [In Selected States] County Subdivision [1,000 or More Persons]	Decherd town	Dickson city	Dover city	Dresden town	Dunlap city	Dyer city	Dyersburg city	Eagleton Village CDP	East Brainerd CDP	East Cleveland CDP
RACE OF HOUSEHOLDER										
Occupied housing units	**847**	**3 523**	**564**	**1 031**	**1 417**	**924**	**6 696**	**2 176**	**3 682**	**475**
White	743	3 207	540	978	1 416	806	5 557	2 151	3 455	463
Black	101	292	20	49	–	117	1 113	15	190	9
American Indian, Eskimo, or Aleut	1	10	2	2	–	–	9	6	4	3
American Indian	1	10	2	2	–	–	9	6	4	3
Eskimo	–	–	–	–	–	–	–	–	–	–
Aleut	–	–	–	–	–	–	–	–	–	–
Asian or Pacific Islander	2	10	2	1	–	–	12	3	25	–
Asian	1	10	1	1	–	–	12	3	24	–
Chinese	–	1	–	–	–	–	2	–	3	–
Filipino	–	–	1	–	–	–	–	1	4	–
Japanese	1	6	–	–	–	–	3	–	3	–
Asian Indian	–	2	–	1	–	–	5	–	8	–
Korean	–	1	–	–	–	–	–	–	3	–
Vietnamese	–	–	–	–	–	–	–	–	1	–
Cambodian	–	–	–	–	–	–	–	–	1	–
Hmong	–	–	–	–	–	–	–	–	–	–
Laotian	–	–	–	–	–	–	–	–	–	–
Thai	–	–	–	–	–	–	–	–	–	–
Other Asian	–	–	–	–	–	–	2	2	1	–
Bangladeshi	–	–	–	–	–	–	–	–	–	–
Burmese	–	–	–	–	–	–	–	–	–	–
Indonesian	–	–	–	–	–	–	–	–	–	–
Malayan	–	–	–	–	–	–	–	–	–	–
Okinawan	–	–	–	–	–	–	–	–	–	–
Pakistani	–	–	–	–	–	–	–	2	1	–
Sri Lankan	–	–	–	–	–	–	–	–	–	–
All other Asian	–	–	–	–	–	–	2	–	–	–
Pacific Islander	1	–	1	–	–	–	–	–	1	–
Hawaiian	1	–	–	–	–	–	–	–	–	–
Samoan	–	–	1	–	–	–	–	–	–	–
Guamanian	–	–	–	–	–	–	–	–	–	–
Other Pacific Islander	–	–	–	–	–	–	–	–	1	–
Tongan	–	–	–	–	–	–	–	–	–	–
Tahitian	–	–	–	–	–	–	–	–	1	–
Northern Mariana Islander	–	–	–	–	–	–	–	–	–	–
Palauan	–	–	–	–	–	–	–	–	–	–
Fijian	–	–	–	–	–	–	–	–	–	–
All other Pacific Islander	–	–	–	–	–	–	–	–	–	–
Other race	–	4	–	1	1	1	5	1	8	–
HISPANIC ORIGIN OF HOUSEHOLDER										
Occupied housing units	**847**	**3 523**	**564**	**1 031**	**1 417**	**924**	**6 696**	**2 176**	**3 682**	**475**
Hispanic origin (of any race)	2	16	2	4	8	4	24	5	27	3
Mexican	1	8	–	–	3	2	8	1	7	2
Puerto Rican	–	3	–	–	–	–	2	–	5	–
Cuban	1	1	–	–	–	–	1	–	1	–
Other Hispanic	–	4	2	4	5	2	13	4	14	1
Not of Hispanic origin	845	3 507	562	1 027	1 409	920	6 672	2 171	3 655	472
RACE AND HISPANIC ORIGIN OF HOUSEHOLDER										
Occupied housing units	**847**	**3 523**	**564**	**1 031**	**1 417**	**924**	**6 696**	**2 176**	**3 682**	**475**
White	743	3 207	540	978	1 416	806	5 557	2 151	3 455	463
Hispanic origin	2	11	2	3	7	3	14	4	17	3
Not of Hispanic origin	741	3 196	538	975	1 409	803	5 543	2 147	3 438	460
Black	101	292	20	49	–	117	1 113	15	190	9
Hispanic origin	–	–	–	–	–	–	4	–	2	–
Not of Hispanic origin	101	292	20	49	–	117	1 109	15	188	9
American Indian, Eskimo, or Aleut	1	10	2	2	–	–	9	6	4	3
Hispanic origin	–	1	–	–	–	–	–	–	–	–
Not of Hispanic origin	1	9	2	2	–	–	9	6	4	3
Asian or Pacific Islander	2	10	2	1	–	–	12	3	25	–
Hispanic origin	–	–	–	–	–	–	2	–	–	–
Not of Hispanic origin	2	10	2	1	–	–	10	3	25	–
Other race	–	4	–	1	1	1	5	1	8	–
Hispanic origin	–	4	–	1	1	1	4	1	8	–
Not of Hispanic origin	–	–	–	–	–	–	1	–	–	–
PERCENT DISTRIBUTION BY RACE OF HOUSEHOLDER										
Occupied housing units	**100.0**	**100.0**	**100.0**	**100.0**	**100.0**	**100.0**	**100.0**	**100.0**	**100.0**	**100.0**
White	87.7	91.0	95.7	94.9	99.9	87.2	83.0	98.9	93.8	97.5
Black	11.9	8.3	3.5	4.8	–	12.7	16.6	.7	5.2	1.9
American Indian, Eskimo, or Aleut	.1	.3	.4	.2	–	–	.1	.3	.1	.6
American Indian	.1	.3	.4	.2	–	–	.1	.3	.1	.6
Asian or Pacific Islander	.2	.3	.4	.1	–	–	.2	.1	.7	–
Asian	.1	.3	.2	.1	–	–	.2	.1	.7	–
Pacific Islander	.1	–	.2	–	–	–	–	–	–	–
Other race	–	.1	–	.1	.1	.1	.1	–	.2	–
PERCENT DISTRIBUTION BY HISPANIC ORIGIN OF HOUSEHOLDER										
Occupied housing units	**100.0**	**100.0**	**100.0**	**100.0**	**100.0**	**100.0**	**100.0**	**100.0**	**100.0**	**100.0**
Hispanic origin (of any race)	.2	.5	.4	.4	.6	.4	.4	.2	.7	.6
Mexican	.1	.2	–	–	.2	.2	.1	–	.2	.4
Puerto Rican	–	.1	–	–	–	–	–	–	.1	–
Cuban	.1	–	–	–	–	–	–	–	–	–
Other Hispanic	–	.1	.4	.4	.4	.2	.2	.2	.4	.2
Not of Hispanic origin	99.8	99.5	99.6	99.6	99.4	99.6	99.6	99.8	99.3	99.4
PERCENT OF HOUSEHOLDERS WHITE, NOT OF HISPANIC ORIGIN										
Occupied housing units	**100.0**	**100.0**	**100.0**	**100.0**	**100.0**	**100.0**	**100.0**	**100.0**	**100.0**	**100.0**
White	87.7	91.0	95.7	94.9	99.9	87.2	83.0	98.9	93.8	97.5
Not of Hispanic origin	87.5	90.7	95.4	94.6	99.4	86.9	82.8	98.7	93.4	96.8

TIPSII [UPF] GH147 CENSUS90 72583600 06/22/92 5:06 PM MACHINE: C DATA:CENSUS90*H1TIPSDA47. 06/19/92 14:27:15 TAPE: NONE FRAME: 23
TSF:CENSUS90*92. 06/19/92 14:57:21 UTF:CENSUS90*93. 06/19/92 14:57:21 META:CENSUS90*H1TABLES47. 06/19/92 15:09:09

Table 5. **Occupied Housing Units by Race and Hispanic Origin of Householder: 1990**—Con.

[For definitions of terms and meanings of symbols, see text]

Place and [In Selected States] County Subdivision [1,000 or More Persons]	East Ridge city	Elizabethton city	Englewood town	Erin city	Erwin city	Estill Springs town	Etowah city	Fairfield Glade CDP	Fairmount CDP	Fairview city
RACE OF HOUSEHOLDER										
Occupied housing units	**9 109**	**4 936**	**669**	**613**	**2 144**	**572**	**1 584**	**1 083**	**541**	**1 411**
White	8 985	4 789	666	548	2 140	568	1 528	1 077	539	1 408
Black	43	127	–	64	–	2	45	4	1	1
American Indian, Eskimo, or Aleut	20	7	2	–	1	1	8	2	–	1
American Indian	20	7	2	–	–	1	8	2	–	1
Eskimo	–	–	–	–	1	–	–	–	–	–
Aleut	–	–	–	–	–	–	–	–	–	–
Asian or Pacific Islander	55	9	1	–	2	1	2	–	1	1
Asian	55	8	–	–	2	–	2	–	1	1
Chinese	12	1	–	–	–	–	–	–	–	–
Filipino	5	4	–	–	–	–	–	–	–	1
Japanese	3	–	–	–	2	–	–	–	–	–
Asian Indian	13	1	–	–	–	–	1	–	–	–
Korean	7	–	–	–	–	–	1	–	–	–
Vietnamese	2	–	–	–	–	–	–	–	–	–
Cambodian	2	–	–	–	–	–	–	–	–	–
Hmong	–	–	–	–	–	–	–	–	–	–
Laotian	4	1	–	–	–	–	–	–	–	–
Thai	6	–	–	–	–	–	–	–	–	–
Other Asian	1	1	–	–	–	–	–	–	1	–
Bangladeshi	–	–	–	–	–	–	–	–	–	–
Burmese	–	–	–	–	–	–	–	–	1	–
Indonesian	–	1	–	–	–	–	–	–	–	–
Malayan	–	–	–	–	–	–	–	–	–	–
Okinawan	–	–	–	–	–	–	–	–	–	–
Pakistani	–	–	–	–	–	–	–	–	–	–
Sri Lankan	–	–	–	–	–	–	–	–	–	–
All other Asian	1	–	–	–	–	–	–	–	–	–
Pacific Islander	–	1	1	–	–	1	–	–	–	–
Hawaiian	–	–	–	–	–	1	–	–	–	–
Samoan	–	–	1	–	–	–	–	–	–	–
Guamanian	–	1	–	–	–	–	–	–	–	–
Other Pacific Islander	–	–	–	–	–	–	–	–	–	–
Tongan	–	–	–	–	–	–	–	–	–	–
Tahitian	–	–	–	–	–	–	–	–	–	–
Northern Mariana Islander	–	–	–	–	–	–	–	–	–	–
Palauan	–	–	–	–	–	–	–	–	–	–
Fijian	–	–	–	–	–	–	–	–	–	–
All other Pacific Islander	–	–	–	–	–	–	–	–	–	–
Other race	6	4	–	1	1	–	1	–	–	–
HISPANIC ORIGIN OF HOUSEHOLDER										
Occupied housing units	**9 109**	**4 936**	**669**	**613**	**2 144**	**572**	**1 584**	**1 083**	**541**	**1 411**
Hispanic origin (of any race)	34	17	3	2	5	1	8	–	2	5
Mexican	12	4	–	1	3	1	3	–	–	–
Puerto Rican	1	2	–	1	1	–	–	–	–	–
Cuban	4	2	–	–	–	–	2	–	–	–
Other Hispanic	17	9	3	–	1	–	3	–	2	5
Not of Hispanic origin	9 075	4 919	666	611	2 139	571	1 576	1 083	539	1 406
RACE AND HISPANIC ORIGIN OF HOUSEHOLDER										
Occupied housing units	**9 109**	**4 936**	**669**	**613**	**2 144**	**572**	**1 584**	**1 083**	**541**	**1 411**
White	8 985	4 789	666	548	2 140	568	1 528	1 077	539	1 408
Hispanic origin	27	12	3	1	4	1	7	–	2	5
Not of Hispanic origin	8 958	4 777	663	547	2 136	567	1 521	1 077	537	1 403
Black	43	127	–	64	–	2	45	4	1	1
Hispanic origin	–	–	–	–	–	–	–	–	–	–
Not of Hispanic origin	43	127	–	64	–	2	45	4	1	1
American Indian, Eskimo, or Aleut	20	7	2	–	1	1	8	2	–	1
Hispanic origin	1	–	–	–	–	–	–	–	–	–
Not of Hispanic origin	19	7	2	–	1	1	8	2	–	1
Asian or Pacific Islander	55	9	1	–	2	1	2	–	1	1
Hispanic origin	–	1	–	–	–	–	–	–	–	–
Not of Hispanic origin	55	8	1	–	2	1	2	–	1	1
Other race	6	4	–	1	1	–	1	–	–	–
Hispanic origin	6	4	–	1	1	–	1	–	–	–
Not of Hispanic origin	–	–	–	–	–	–	–	–	–	–
PERCENT DISTRIBUTION BY RACE OF HOUSEHOLDER										
Occupied housing units	**100.0**	**100.0**	**100.0**	**100.0**	**100.0**	**100.0**	**100.0**	**100.0**	**100.0**	**100.0**
White	98.6	97.0	99.6	89.4	99.8	99.3	96.5	99.4	99.6	99.8
Black	.5	2.6	–	10.4	–	.3	2.8	.4	.2	.1
American Indian, Eskimo, or Aleut	.2	.1	.3	–	–	.2	.5	.2	–	.1
American Indian	.2	.1	.3	–	–	.2	.5	.2	–	.1
Asian or Pacific Islander	.6	.2	.1	–	.1	.2	.1	–	.2	.1
Asian	.6	.2	–	–	.1	–	.1	–	.2	.1
Pacific Islander	–	–	.1	–	–	.2	–	–	–	–
Other race	.1	.1	–	.2	–	–	.1	–	–	–
PERCENT DISTRIBUTION BY HISPANIC ORIGIN OF HOUSEHOLDER										
Occupied housing units	**100.0**	**100.0**	**100.0**	**100.0**	**100.0**	**100.0**	**100.0**	**100.0**	**100.0**	**100.0**
Hispanic origin (of any race)	.4	.3	.4	.3	.2	.2	.5	–	.4	.4
Mexican	.1	.1	–	.2	.1	.2	.2	–	–	–
Puerto Rican	–	–	–	.2	–	–	–	–	–	–
Cuban	–	–	–	–	–	–	.1	–	–	–
Other Hispanic	.2	.2	.4	–	–	–	.2	–	.4	.4
Not of Hispanic origin	99.6	99.7	99.6	99.7	99.8	99.8	99.5	100.0	99.6	99.6
PERCENT OF HOUSEHOLDERS WHITE, NOT OF HISPANIC ORIGIN										
Occupied housing units	**100.0**	**100.0**	**100.0**	**100.0**	**100.0**	**100.0**	**100.0**	**100.0**	**100.0**	**100.0**
White	98.6	97.0	99.6	89.4	99.8	99.3	96.5	99.4	99.6	99.8
Not of Hispanic origin	98.3	96.8	99.1	89.2	99.6	99.1	96.0	99.4	99.3	99.4

TIPSII [UPF] GH147 CENSUS90 72583600 06/22/92 5:06 PM MACHINE: C DATA:CENSUS90*H1TIPSDA47. 06/19/92 14:27:15 TAPE: NONE FRAME: 24
TSF:CENSUS90*92. 06/19/92 14:57:21 UTF:CENSUS90*93. 06/19/92 14:57:21 META:CENSUS90*H1TABLES47. 06/19/92 15:09:09

Table 5. **Occupied Housing Units by Race and Hispanic Origin of Householder: 1990**—Con.

[For definitions of terms and meanings of symbols, see text]

Place and [In Selected States] County Subdivision [1,000 or More Persons]	Fall Branch CDP	Farragut town	Fayetteville city	Forest Hills city	Franklin city	Gainesboro town	Gallatin city	Gatlinburg city	Germantown city	Gleason town
RACE OF HOUSEHOLDER										
Occupied housing units	**480**	**4 252**	**3 016**	**1 549**	**7 828**	**460**	**7 028**	**1 484**	**10 713**	**550**
White	479	4 093	2 324	1 522	6 529	456	5 778	1 461	10 276	545
Black	–	58	677	12	1 230	2	1 219	1	185	4
American Indian, Eskimo, or Aleut	1	7	4	1	11	–	11	7	21	1
American Indian	1	7	4	1	11	–	11	7	17	1
Eskimo	–	–	–	–	–	–	–	–	–	–
Aleut	–	–	–	–	–	–	–	–	4	–
Asian or Pacific Islander	–	86	6	14	37	2	14	15	226	–
Asian	–	86	5	13	34	2	13	15	225	–
Chinese	–	27	–	2	7	–	4	2	58	–
Filipino	–	2	–	–	4	–	1	–	5	–
Japanese	–	10	–	4	5	–	1	1	33	–
Asian Indian	–	39	4	4	12	1	3	10	78	–
Korean	–	2	–	2	3	1	2	–	32	–
Vietnamese	–	1	–	1	–	–	1	–	11	–
Cambodian	–	–	–	–	–	–	–	–	–	–
Hmong	–	–	–	–	–	–	–	–	–	–
Laotian	–	–	–	–	–	–	–	–	–	–
Thai	–	2	–	–	1	–	–	–	3	–
Other Asian	–	3	1	–	2	–	1	2	5	–
Bangladeshi	–	–	–	–	–	–	–	1	–	–
Burmese	–	–	–	–	–	–	–	–	–	–
Indonesian	–	–	–	–	–	–	–	–	–	–
Malayan	–	1	–	–	–	–	–	–	–	–
Okinawan	–	–	–	–	–	–	–	–	–	–
Pakistani	–	1	–	–	1	–	–	–	2	–
Sri Lankan	–	–	–	–	–	–	–	–	–	–
All other Asian	–	1	1	–	1	–	1	1	3	–
Pacific Islander	–	–	1	1	3	–	1	–	1	–
Hawaiian	–	–	1	1	2	–	1	–	–	–
Samoan	–	–	–	–	–	–	–	–	–	–
Guamanian	–	–	–	–	1	–	–	–	1	–
Other Pacific Islander	–	–	–	–	–	–	–	–	–	–
Tongan	–	–	–	–	–	–	–	–	–	–
Tahitian	–	–	–	–	–	–	–	–	–	–
Northern Mariana Islander	–	–	–	–	–	–	–	–	–	–
Palauan	–	–	–	–	–	–	–	–	–	–
Fijian	–	–	–	–	–	–	–	–	–	–
All other Pacific Islander	–	–	–	–	–	–	–	–	–	–
Other race	–	8	5	–	21	–	6	–	5	–
HISPANIC ORIGIN OF HOUSEHOLDER										
Occupied housing units	**480**	**4 252**	**3 016**	**1 549**	**7 828**	**460**	**7 028**	**1 484**	**10 713**	**550**
Hispanic origin (of any race)	–	35	16	11	61	–	27	9	77	1
Mexican	–	9	5	3	32	–	15	3	22	–
Puerto Rican	–	9	–	2	9	–	1	–	10	–
Cuban	–	3	–	2	4	–	2	3	9	–
Other Hispanic	–	14	11	4	16	–	9	3	36	1
Not of Hispanic origin	480	4 217	3 000	1 538	7 767	460	7 001	1 475	10 636	549
RACE AND HISPANIC ORIGIN OF HOUSEHOLDER										
Occupied housing units	**480**	**4 252**	**3 016**	**1 549**	**7 828**	**460**	**7 028**	**1 484**	**10 713**	**550**
White	479	4 093	2 324	1 522	6 529	456	5 778	1 461	10 276	545
Hispanic origin	–	27	9	10	35	–	22	8	68	1
Not of Hispanic origin	479	4 066	2 315	1 512	6 494	456	5 756	1 453	10 208	544
Black	–	58	677	12	1 230	2	1 219	1	185	4
Hispanic origin	–	1	2	–	4	–	–	–	1	–
Not of Hispanic origin	–	57	675	12	1 226	2	1 219	1	184	4
American Indian, Eskimo, or Aleut	1	7	4	1	11	–	11	7	21	1
Hispanic origin	–	–	–	1	–	–	–	–	–	–
Not of Hispanic origin	1	7	4	–	11	–	11	7	21	1
Asian or Pacific Islander	–	86	6	14	37	2	14	15	226	–
Hispanic origin	–	1	–	–	2	–	–	1	3	–
Not of Hispanic origin	–	85	6	14	35	2	14	14	223	–
Other race	–	8	5	–	21	–	6	–	5	–
Hispanic origin	–	6	5	–	20	–	5	–	5	–
Not of Hispanic origin	–	2	–	–	1	–	1	–	–	–
PERCENT DISTRIBUTION BY RACE OF HOUSEHOLDER										
Occupied housing units	**100.0**	**100.0**	**100.0**	**100.0**	**100.0**	**100.0**	**100.0**	**100.0**	**100.0**	**100.0**
White	99.8	96.3	77.1	98.3	83.4	99.1	82.2	98.5	95.9	99.1
Black	–	1.4	22.4	.8	15.7	.4	17.3	.1	1.7	.7
American Indian, Eskimo, or Aleut	.2	.2	.1	.1	.1	–	.2	.5	.2	.2
American Indian	.2	.2	.1	.1	.1	–	.2	.5	.2	.2
Asian or Pacific Islander	–	2.0	.2	.9	.5	.4	.2	1.0	2.1	–
Asian	–	2.0	.2	.8	.4	.4	.2	1.0	2.1	–
Pacific Islander	–	–	–	.1	–	–	–	–	–	–
Other race	–	.2	.2	–	.3	–	.1	–	–	–
PERCENT DISTRIBUTION BY HISPANIC ORIGIN OF HOUSEHOLDER										
Occupied housing units	**100.0**	**100.0**	**100.0**	**100.0**	**100.0**	**100.0**	**100.0**	**100.0**	**100.0**	**100.0**
Hispanic origin (of any race)	–	.8	.5	.7	.8	–	.4	.6	.7	.2
Mexican	–	.2	.2	.2	.4	–	.2	.2	.2	–
Puerto Rican	–	.2	–	.1	.1	–	–	–	.1	–
Cuban	–	.1	–	.1	.1	–	–	.2	.1	–
Other Hispanic	–	.3	.4	.3	.2	–	.1	.2	.3	.2
Not of Hispanic origin	100.0	99.2	99.5	99.3	99.2	100.0	99.6	99.4	99.3	99.8
PERCENT OF HOUSEHOLDERS WHITE, NOT OF HISPANIC ORIGIN										
Occupied housing units	**100.0**	**100.0**	**100.0**	**100.0**	**100.0**	**100.0**	**100.0**	**100.0**	**100.0**	**100.0**
White	99.8	96.3	77.1	98.3	83.4	99.1	82.2	98.5	95.9	99.1
Not of Hispanic origin	99.8	95.6	76.8	97.6	83.0	99.1	81.9	97.9	95.3	98.9

TIPSII [UPF] GH147 CENSUS90 72583600 06/22/92 5:06 PM MACHINE: C DATA:CENSUS90*H1TIPSDA47. 06/19/92 14:27:15 TAPE: NONE FRAME: 25
TSF:CENSUS90*92. 06/19/92 14:57:21 UTF:CENSUS90*93. 06/19/92 14:57:21 META:CENSUS90*H1TABLES47. 06/19/92 15:09:09

Table 5. **Occupied Housing Units by Race and Hispanic Origin of Householder: 1990**—Con.

[For definitions of terms and meanings of symbols, see text]

Place and [In Selected States] County Subdivision [1,000 or More Persons]	Goodlettsville city	Gray CDP	Graysville town	Greenbrier town	Greeneville town	Greenfield town	Green Hill CDP	Gruetli-Laager city	Halls CDP	Halls town
RACE OF HOUSEHOLDER										
Occupied housing units	**4 394**	**431**	**483**	**1 053**	**5 581**	**891**	**2 227**	**643**	**2 467**	**975**
White	4 207	427	476	1 047	5 243	810	2 158	643	2 452	712
Black	147	2	–	2	314	81	56	–	4	257
American Indian, Eskimo, or Aleut	6	–	4	3	15	–	2	–	3	5
American Indian	6	–	4	3	14	–	2	–	3	5
Eskimo	–	–	–	–	1	–	–	–	–	–
Aleut	–	–	–	–	–	–	–	–	–	–
Asian or Pacific Islander	31	2	–	–	7	–	10	–	6	–
Asian	28	2	–	–	7	–	10	–	6	–
Chinese	5	–	–	–	–	–	1	–	3	–
Filipino	4	–	–	–	1	–	6	–	1	–
Japanese	7	–	–	–	3	–	–	–	–	–
Asian Indian	7	–	–	–	1	–	1	–	–	–
Korean	3	–	–	–	–	–	2	–	1	–
Vietnamese	–	–	–	–	–	–	–	–	–	–
Cambodian	1	–	–	–	–	–	–	–	–	–
Hmong	–	–	–	–	–	–	–	–	–	–
Laotian	–	1	–	–	2	–	–	–	–	–
Thai	–	–	–	–	–	–	–	–	1	–
Other Asian	1	1	–	–	–	–	–	–	–	–
Bangladeshi	–	–	–	–	–	–	–	–	–	–
Burmese	–	–	–	–	–	–	–	–	–	–
Indonesian	–	–	–	–	–	–	–	–	–	–
Malayan	–	–	–	–	–	–	–	–	–	–
Okinawan	–	–	–	–	–	–	–	–	–	–
Pakistani	–	–	–	–	–	–	–	–	–	–
Sri Lankan	–	–	–	–	–	–	–	–	–	–
All other Asian	1	1	–	–	–	–	–	–	–	–
Pacific Islander	3	–	–	–	–	–	–	–	–	–
Hawaiian	2	–	–	–	–	–	–	–	–	–
Samoan	–	–	–	–	–	–	–	–	–	–
Guamanian	–	–	–	–	–	–	–	–	–	–
Other Pacific Islander	1	–	–	–	–	–	–	–	–	–
Tongan	–	–	–	–	–	–	–	–	–	–
Tahitian	–	–	–	–	–	–	–	–	–	–
Northern Mariana Islander	–	–	–	–	–	–	–	–	–	–
Palauan	–	–	–	–	–	–	–	–	–	–
Fijian	–	–	–	–	–	–	–	–	–	–
All other Pacific Islander	1	–	–	–	–	–	–	–	–	–
Other race	3	–	3	1	2	–	1	–	2	1
HISPANIC ORIGIN OF HOUSEHOLDER										
Occupied housing units	**4 394**	**431**	**483**	**1 053**	**5 581**	**891**	**2 227**	**643**	**2 467**	**975**
Hispanic origin (of any race)	15	–	6	4	14	1	13	1	8	12
Mexican	11	–	5	1	3	–	5	1	2	3
Puerto Rican	2	–	–	–	3	–	–	–	2	1
Cuban	1	–	1	–	–	–	4	–	1	–
Other Hispanic	1	–	–	3	8	1	4	–	3	8
Not of Hispanic origin	4 379	431	477	1 049	5 567	890	2 214	642	2 459	963
RACE AND HISPANIC ORIGIN OF HOUSEHOLDER										
Occupied housing units	**4 394**	**431**	**483**	**1 053**	**5 581**	**891**	**2 227**	**643**	**2 467**	**975**
White	4 207	427	476	1 047	5 243	810	2 158	643	2 452	712
Hispanic origin	11	–	3	3	11	–	10	1	6	9
Not of Hispanic origin	4 196	427	473	1 044	5 232	810	2 148	642	2 446	703
Black	147	2	–	2	314	81	56	–	4	257
Hispanic origin	–	–	–	–	1	1	1	–	–	2
Not of Hispanic origin	147	2	–	2	313	80	55	–	4	255
American Indian, Eskimo, or Aleut	6	–	4	3	15	–	2	–	3	5
Hispanic origin	1	–	–	–	–	–	–	–	–	–
Not of Hispanic origin	5	–	4	3	15	–	2	–	3	5
Asian or Pacific Islander	31	2	–	–	7	–	10	–	6	–
Hispanic origin	–	–	–	–	–	–	1	–	–	–
Not of Hispanic origin	31	2	–	–	7	–	9	–	6	–
Other race	3	–	3	1	2	–	1	–	2	1
Hispanic origin	3	–	3	1	2	–	1	–	2	1
Not of Hispanic origin	–	–	–	–	–	–	–	–	–	–
PERCENT DISTRIBUTION BY RACE OF HOUSEHOLDER										
Occupied housing units	**100.0**	**100.0**	**100.0**	**100.0**	**100.0**	**100.0**	**100.0**	**100.0**	**100.0**	**100.0**
White	95.7	99.1	98.6	99.4	93.9	90.9	96.9	100.0	99.4	73.0
Black	3.3	.5	–	.2	5.6	9.1	2.5	–	.2	26.4
American Indian, Eskimo, or Aleut	.1	–	.8	.3	.3	–	.1	–	.1	.5
American Indian	.1	–	.8	.3	.3	–	.1	–	.1	.5
Asian or Pacific Islander	.7	.5	–	–	.1	–	.4	–	.2	–
Asian	.6	.5	–	–	.1	–	.4	–	.2	–
Pacific Islander	.1	–	–	–	–	–	–	–	–	–
Other race	.1	–	.6	.1	–	–	–	–	.1	.1
PERCENT DISTRIBUTION BY HISPANIC ORIGIN OF HOUSEHOLDER										
Occupied housing units	**100.0**	**100.0**	**100.0**	**100.0**	**100.0**	**100.0**	**100.0**	**100.0**	**100.0**	**100.0**
Hispanic origin (of any race)	.3	–	1.2	.4	.3	.1	.6	.2	.3	1.2
Mexican	.3	–	1.0	.1	.1	–	.2	.2	.1	.3
Puerto Rican	–	–	–	–	.1	–	–	–	.1	.1
Cuban	–	–	.2	–	–	–	.2	–	–	–
Other Hispanic	–	–	–	.3	.1	.1	.2	–	.1	.8
Not of Hispanic origin	99.7	100.0	98.8	99.6	99.7	99.9	99.4	99.8	99.7	98.8
PERCENT OF HOUSEHOLDERS WHITE, NOT OF HISPANIC ORIGIN										
Occupied housing units	**100.0**	**100.0**	**100.0**	**100.0**	**100.0**	**100.0**	**100.0**	**100.0**	**100.0**	**100.0**
White	95.7	99.1	98.6	99.4	93.9	90.9	96.9	100.0	99.4	73.0
Not of Hispanic origin	95.5	99.1	97.9	99.1	93.7	90.9	96.5	99.8	99.1	72.1

TIPSII [UPF] GH147 CENSUS90 72583600 06/22/92 5:06 PM MACHINE: C DATA:CENSUS90*H1TIPSDA47. 06/19/92 14:27:15 TAPE: NONE FRAME: 26
TSF:CENSUS90*92. 06/19/92 14:57:21 UTF:CENSUS90*93. 06/19/92 14:57:21 META:CENSUS90*H1TABLES47. 06/19/92 15:09:09

Table 5. **Occupied Housing Units by Race and Hispanic Origin of Householder: 1990**—Con.

[For definitions of terms and meanings of symbols, see text]

Place and [In Selected States] County Subdivision [1,000 or More Persons]	Harriman city	Harrison CDP	Harrogate-Shawanee CDP	Hartsville town	Henderson city	Hendersonville city	Hohenwald city	Hopewell CDP	Humboldt city	Hunter CDP
RACE OF HOUSEHOLDER										
Occupied housing units	**2 931**	**2 586**	**951**	**878**	**1 497**	**11 441**	**1 536**	**986**	**3 781**	**520**
White	2 704	2 464	941	654	1 202	11 104	1 507	958	2 499	519
Black	212	99	–	224	285	244	21	21	1 272	–
American Indian, Eskimo, or Aleut	11	10	4	–	7	26	5	2	6	–
American Indian	11	10	4	–	7	26	5	2	6	–
Eskimo	–	–	–	–	–	–	–	–	–	–
Aleut	–	–	–	–	–	–	–	–	–	–
Asian or Pacific Islander	3	8	4	–	1	50	2	1	3	1
Asian	2	7	4	–	1	49	1	1	2	1
Chinese	–	2	–	–	1	4	–	1	1	–
Filipino	1	2	–	–	–	8	–	–	–	–
Japanese	–	–	2	–	–	17	–	–	–	–
Asian Indian	1	1	1	–	–	12	1	–	1	–
Korean	–	1	–	–	–	2	–	–	–	–
Vietnamese	–	–	–	–	–	–	–	–	–	–
Cambodian	–	1	–	–	–	–	–	–	–	–
Hmong	–	–	–	–	–	–	–	–	–	–
Laotian	–	–	–	–	–	–	–	–	–	–
Thai	–	–	1	–	–	1	–	–	–	–
Other Asian	–	–	–	–	–	5	–	–	–	1
Bangladeshi	–	–	–	–	–	–	–	–	–	–
Burmese	–	–	–	–	–	–	–	–	–	–
Indonesian	–	–	–	–	–	1	–	–	–	–
Malayan	–	–	–	–	–	–	–	–	–	–
Okinawan	–	–	–	–	–	–	–	–	–	–
Pakistani	–	–	–	–	–	2	–	–	–	–
Sri Lankan	–	–	–	–	–	–	–	–	–	–
All other Asian	–	–	–	–	–	2	–	–	–	1
Pacific Islander	1	1	–	–	–	1	1	–	1	–
Hawaiian	–	–	–	–	–	1	1	–	1	–
Samoan	–	–	–	–	–	–	–	–	–	–
Guamanian	–	1	–	–	–	–	–	–	–	–
Other Pacific Islander	1	–	–	–	–	–	–	–	–	–
Tongan	1	–	–	–	–	–	–	–	–	–
Tahitian	–	–	–	–	–	–	–	–	–	–
Northern Mariana Islander	–	–	–	–	–	–	–	–	–	–
Palauan	–	–	–	–	–	–	–	–	–	–
Fijian	–	–	–	–	–	–	–	–	–	–
All other Pacific Islander	–	–	–	–	–	–	–	–	–	–
Other race	1	5	2	–	2	17	1	4	1	–
HISPANIC ORIGIN OF HOUSEHOLDER										
Occupied housing units	**2 931**	**2 586**	**951**	**878**	**1 497**	**11 441**	**1 536**	**986**	**3 781**	**520**
Hispanic origin (of any race)	10	17	4	1	7	86	7	8	10	–
Mexican	5	6	2	–	3	37	3	7	5	–
Puerto Rican	1	4	1	–	1	13	–	1	3	–
Cuban	–	6	–	1	–	3	–	–	–	–
Other Hispanic	4	1	1	–	3	33	4	–	2	–
Not of Hispanic origin	2 921	2 569	947	877	1 490	11 355	1 529	978	3 771	520
RACE AND HISPANIC ORIGIN OF HOUSEHOLDER										
Occupied housing units	**2 931**	**2 586**	**951**	**878**	**1 497**	**11 441**	**1 536**	**986**	**3 781**	**520**
White	2 704	2 464	941	654	1 202	11 104	1 507	958	2 499	519
Hispanic origin	9	12	1	–	–	68	7	4	5	–
Not of Hispanic origin	2 695	2 452	940	654	1 202	11 036	1 500	954	2 494	519
Black	212	99	–	224	285	244	21	21	1 272	–
Hispanic origin	–	–	–	1	6	1	–	–	3	–
Not of Hispanic origin	212	99	–	223	279	243	21	21	1 269	–
American Indian, Eskimo, or Aleut	11	10	4	–	7	26	5	2	6	–
Hispanic origin	–	–	–	–	–	–	–	–	–	–
Not of Hispanic origin	11	10	4	–	7	26	5	2	6	–
Asian or Pacific Islander	3	8	4	–	1	50	2	1	3	1
Hispanic origin	–	–	1	–	–	–	–	–	1	–
Not of Hispanic origin	3	8	3	–	1	50	2	1	2	1
Other race	1	5	2	–	2	17	1	4	1	–
Hispanic origin	1	5	2	–	1	17	–	4	1	–
Not of Hispanic origin	–	–	–	–	1	–	1	–	–	–
PERCENT DISTRIBUTION BY RACE OF HOUSEHOLDER										
Occupied housing units	**100.0**	**100.0**	**100.0**	**100.0**	**100.0**	**100.0**	**100.0**	**100.0**	**100.0**	**100.0**
White	92.3	95.3	98.9	74.5	80.3	97.1	98.1	97.2	66.1	99.8
Black	7.2	3.8	–	25.5	19.0	2.1	1.4	2.1	33.6	–
American Indian, Eskimo, or Aleut	.4	.4	.4	–	.5	.2	.3	.2	.2	–
American Indian	.4	.4	.4	–	.5	.2	.3	.2	.2	–
Asian or Pacific Islander	.1	.3	.4	–	.1	.4	.1	.1	.1	.2
Asian	.1	.3	.4	–	.1	.4	.1	.1	.1	.2
Pacific Islander	–	–	–	–	–	–	.1	–	–	–
Other race	–	.2	.2	–	.1	.1	.1	.4	–	–
PERCENT DISTRIBUTION BY HISPANIC ORIGIN OF HOUSEHOLDER										
Occupied housing units	**100.0**	**100.0**	**100.0**	**100.0**	**100.0**	**100.0**	**100.0**	**100.0**	**100.0**	**100.0**
Hispanic origin (of any race)	.3	.7	.4	.1	.5	.8	.5	.8	.3	–
Mexican	.2	.2	.2	–	.2	.3	.2	.7	.1	–
Puerto Rican	–	.2	.1	–	.1	.1	–	.1	.1	–
Cuban	–	.2	–	.1	–	–	–	–	–	–
Other Hispanic	.1	–	.1	–	.2	.3	.3	–	.1	–
Not of Hispanic origin	99.7	99.3	99.6	99.9	99.5	99.2	99.5	99.2	99.7	100.0
PERCENT OF HOUSEHOLDERS WHITE, NOT OF HISPANIC ORIGIN										
Occupied housing units	**100.0**	**100.0**	**100.0**	**100.0**	**100.0**	**100.0**	**100.0**	**100.0**	**100.0**	**100.0**
White	92.3	95.3	98.9	74.5	80.3	97.1	98.1	97.2	66.1	99.8
Not of Hispanic origin	91.9	94.8	98.8	74.5	80.3	96.5	97.7	96.8	66.0	99.8

TIPSII [UPF] GH147 CENSUS90 72583600 06/22/92 5:06 PM MACHINE: C DATA:CENSUS90*H1TIPSDA47. 06/19/92 14:27:15 TAPE: NONE FRAME: 27
TSF:CENSUS90*92. 06/19/92 14:57:21 UTF:CENSUS90*93. 06/19/92 14:57:21 META:CENSUS90*H1TABLES47. 06/19/92 15:09:09

Table 5. **Occupied Housing Units by Race and Hispanic Origin of Householder: 1990**—Con.

[For definitions of terms and meanings of symbols, see text]

Place and [In Selected States] County Subdivision [1,000 or More Persons]	Huntingdon town	Jacksboro town	Jackson city	Jamestown city	Jasper town	Jefferson City city	Jellico city	Johnson City city	Jonesborough town	Karns CDP
RACE OF HOUSEHOLDER										
Occupied housing units	**1 664**	**605**	**19 206**	**786**	**1 105**	**1 888**	**1 033**	**19 675**	**1 185**	**569**
White	1 377	604	12 283	784	1 023	1 767	1 009	18 478	1 118	566
Black	282	–	6 832	–	81	108	21	1 023	66	–
American Indian, Eskimo, or Aleut	3	–	15	1	–	5	3	40	1	2
American Indian	3	–	15	1	–	5	3	39	1	2
Eskimo	–	–	–	–	–	–	–	1	–	–
Aleut	–	–	–	–	–	–	–	–	–	–
Asian or Pacific Islander	1	1	61	1	–	4	–	113	–	1
Asian	1	1	58	1	–	4	–	113	–	1
Chinese	–	1	13	–	–	2	–	38	–	–
Filipino	–	–	6	–	–	–	–	6	–	–
Japanese	–	–	10	–	–	–	–	8	–	–
Asian Indian	1	–	14	1	–	1	–	33	–	1
Korean	–	–	3	–	–	–	–	11	–	–
Vietnamese	–	–	6	–	–	–	–	9	–	–
Cambodian	–	–	–	–	–	–	–	–	–	–
Hmong	–	–	–	–	–	–	–	–	–	–
Laotian	–	–	–	–	–	–	–	–	–	–
Thai	–	–	–	–	–	–	–	–	–	–
Other Asian	–	–	6	–	–	1	–	8	–	–
Bangladeshi	–	–	1	–	–	–	–	–	–	–
Burmese	–	–	–	–	–	–	–	–	–	–
Indonesian	–	–	–	–	–	–	–	–	–	–
Malayan	–	–	–	–	–	–	–	1	–	–
Okinawan	–	–	–	–	–	–	–	–	–	–
Pakistani	–	–	–	–	–	–	–	3	–	–
Sri Lankan	–	–	–	–	–	–	–	–	–	–
All other Asian	–	–	5	–	–	1	–	4	–	–
Pacific Islander	–	–	3	–	–	–	–	–	–	–
Hawaiian	–	–	3	–	–	–	–	–	–	–
Samoan	–	–	–	–	–	–	–	–	–	–
Guamanian	–	–	–	–	–	–	–	–	–	–
Other Pacific Islander	–	–	–	–	–	–	–	–	–	–
Tongan	–	–	–	–	–	–	–	–	–	–
Tahitian	–	–	–	–	–	–	–	–	–	–
Northern Mariana Islander	–	–	–	–	–	–	–	–	–	–
Palauan	–	–	–	–	–	–	–	–	–	–
Fijian	–	–	–	–	–	–	–	–	–	–
All other Pacific Islander	–	–	–	–	–	–	–	–	–	–
Other race	1	–	15	–	1	4	–	21	–	–
HISPANIC ORIGIN OF HOUSEHOLDER										
Occupied housing units	**1 664**	**605**	**19 206**	**786**	**1 105**	**1 888**	**1 033**	**19 675**	**1 185**	**569**
Hispanic origin (of any race)	6	1	94	2	4	9	–	100	5	2
Mexican	2	–	28	–	1	4	–	28	1	–
Puerto Rican	–	–	12	1	–	2	–	14	–	–
Cuban	1	–	1	–	–	2	–	15	–	1
Other Hispanic	3	1	53	1	3	1	–	43	4	1
Not of Hispanic origin	1 658	604	19 112	784	1 101	1 879	1 033	19 575	1 180	567
RACE AND HISPANIC ORIGIN OF HOUSEHOLDER										
Occupied housing units	**1 664**	**605**	**19 206**	**786**	**1 105**	**1 888**	**1 033**	**19 675**	**1 185**	**569**
White	1 377	604	12 283	784	1 023	1 767	1 009	18 478	1 118	566
Hispanic origin	5	1	54	2	2	5	–	74	5	2
Not of Hispanic origin	1 372	603	12 229	782	1 021	1 762	1 009	18 404	1 113	564
Black	282	–	6 832	–	81	108	21	1 023	66	–
Hispanic origin	–	–	24	–	1	–	–	1	–	–
Not of Hispanic origin	282	–	6 808	–	80	108	21	1 022	66	–
American Indian, Eskimo, or Aleut	3	–	15	1	–	5	3	40	1	2
Hispanic origin	–	–	–	–	–	–	–	4	–	–
Not of Hispanic origin	3	–	15	1	–	5	3	36	1	2
Asian or Pacific Islander	1	1	61	1	–	4	–	113	–	1
Hispanic origin	–	–	3	–	–	–	–	2	–	–
Not of Hispanic origin	1	1	58	1	–	4	–	111	–	1
Other race	1	–	15	–	1	4	–	21	–	–
Hispanic origin	1	–	13	–	1	4	–	19	–	–
Not of Hispanic origin	–	–	2	–	–	–	–	2	–	–
PERCENT DISTRIBUTION BY RACE OF HOUSEHOLDER										
Occupied housing units	**100.0**	**100.0**	**100.0**	**100.0**	**100.0**	**100.0**	**100.0**	**100.0**	**100.0**	**100.0**
White	82.8	99.8	64.0	99.7	92.6	93.6	97.7	93.9	94.3	99.5
Black	16.9	–	35.6	–	7.3	5.7	2.0	5.2	5.6	–
American Indian, Eskimo, or Aleut	.2	–	.1	.1	–	.3	.3	.2	.1	.4
American Indian	.2	–	.1	.1	–	.3	.3	.2	.1	.4
Asian or Pacific Islander	.1	.2	.3	.1	–	.2	–	.6	–	.2
Asian	.1	.2	.3	.1	–	.2	–	.6	–	.2
Pacific Islander	–	–	–	–	–	–	–	–	–	–
Other race	.1	–	.1	–	.1	.2	–	.1	–	–
PERCENT DISTRIBUTION BY HISPANIC ORIGIN OF HOUSEHOLDER										
Occupied housing units	**100.0**	**100.0**	**100.0**	**100.0**	**100.0**	**100.0**	**100.0**	**100.0**	**100.0**	**100.0**
Hispanic origin (of any race)	.4	.2	.5	.3	.4	.5	–	.5	.4	.4
Mexican	.1	–	.1	–	.1	.2	–	.1	.1	–
Puerto Rican	–	–	.1	.1	–	.1	–	.1	–	–
Cuban	.1	–	–	–	–	.1	–	.1	–	.2
Other Hispanic	.2	.2	.3	.1	.3	.1	–	.2	.3	.2
Not of Hispanic origin	99.6	99.8	99.5	99.7	99.6	99.5	100.0	99.5	99.6	99.6
PERCENT OF HOUSEHOLDERS WHITE, NOT OF HISPANIC ORIGIN										
Occupied housing units	**100.0**	**100.0**	**100.0**	**100.0**	**100.0**	**100.0**	**100.0**	**100.0**	**100.0**	**100.0**
White	82.8	99.8	64.0	99.7	92.6	93.6	97.7	93.9	94.3	99.5
Not of Hispanic origin	82.5	99.7	63.7	99.5	92.4	93.3	97.7	93.5	93.9	99.1

TIPSII [UPF] GH147 CENSUS90 72583600 06/22/92 5:06 PM MACHINE: C DATA:CENSUS90*H1TIPSDA47. 06/19/92 14:27:15 TAPE: NONE FRAME: 28
TSF:CENSUS90*92. 06/19/92 14:57:21 UTF:CENSUS90*93. 06/19/92 14:57:21 META:CENSUS90*H1TABLES47. 06/19/92 15:09:09

Table 5. **Occupied Housing Units by Race and Hispanic Origin of Householder: 1990**—Con.

[For definitions of terms and meanings of symbols, see text]

Place and [In Selected States] County Subdivision [1,000 or More Persons]	Kenton town	Kimball town	Kingsport city	Kingston city	Kingston Springs town	Knoxville city	Lafayette city	La Follette city	Lake City town	Lakeland city
RACE OF HOUSEHOLDER										
Occupied housing units	**566**	**471**	**15 629**	**1 936**	**498**	**69 973**	**1 585**	**2 927**	**857**	**455**
White	483	468	14 903	1 853	494	59 285	1 583	2 904	850	417
Black	82	3	640	69	2	9 761	–	15	1	33
American Indian, Eskimo, or Aleut	1	–	15	2	1	176	1	6	3	2
American Indian	1	–	15	2	1	175	1	6	3	2
Eskimo	–	–	–	–	–	–	–	–	–	–
Aleut	–	–	–	–	–	1	–	–	–	–
Asian or Pacific Islander	–	–	63	9	1	657	1	2	3	3
Asian	–	–	59	8	1	645	1	2	3	3
Chinese	–	–	28	1	–	260	–	1	–	–
Filipino	–	–	4	5	1	31	–	–	–	1
Japanese	–	–	2	–	–	58	–	–	–	–
Asian Indian	–	–	19	1	–	135	–	1	2	2
Korean	–	–	2	–	–	65	1	–	–	–
Vietnamese	–	–	2	–	–	27	–	–	–	–
Cambodian	–	–	–	–	–	3	–	–	–	–
Hmong	–	–	–	–	–	–	–	–	–	–
Laotian	–	–	–	–	–	1	–	–	–	–
Thai	–	–	–	–	–	11	–	–	1	–
Other Asian	–	–	2	1	–	54	–	–	–	–
Bangladeshi	–	–	1	–	–	2	–	–	–	–
Burmese	–	–	–	–	–	–	–	–	–	–
Indonesian	–	–	–	1	–	7	–	–	–	–
Malayan	–	–	–	–	–	19	–	–	–	–
Okinawan	–	–	–	–	–	–	–	–	–	–
Pakistani	–	–	–	–	–	11	–	–	–	–
Sri Lankan	–	–	–	–	–	2	–	–	–	–
All other Asian	–	–	1	–	–	13	–	–	–	–
Pacific Islander	–	–	4	1	–	12	–	–	–	–
Hawaiian	–	–	1	–	–	7	–	–	–	–
Samoan	–	–	1	1	–	1	–	–	–	–
Guamanian	–	–	2	–	–	3	–	–	–	–
Other Pacific Islander	–	–	–	–	–	1	–	–	–	–
Tongan	–	–	–	–	–	–	–	–	–	–
Tahitian	–	–	–	–	–	–	–	–	–	–
Northern Mariana Islander	–	–	–	–	–	–	–	–	–	–
Palauan	–	–	–	–	–	–	–	–	–	–
Fijian	–	–	–	–	–	–	–	–	–	–
All other Pacific Islander	–	–	–	–	–	1	–	–	–	–
Other race	–	–	8	3	–	94	–	–	–	–
HISPANIC ORIGIN OF HOUSEHOLDER										
Occupied housing units	**566**	**471**	**15 629**	**1 936**	**498**	**69 973**	**1 585**	**2 927**	**857**	**455**
Hispanic origin (of any race)	2	1	46	8	–	380	1	11	4	3
Mexican	2	1	20	5	–	113	–	7	1	–
Puerto Rican	–	–	4	–	–	41	–	–	–	1
Cuban	–	–	3	1	–	30	–	–	–	–
Other Hispanic	–	–	19	2	–	196	1	4	3	2
Not of Hispanic origin	564	470	15 583	1 928	498	69 593	1 584	2 916	853	452
RACE AND HISPANIC ORIGIN OF HOUSEHOLDER										
Occupied housing units	**566**	**471**	**15 629**	**1 936**	**498**	**69 973**	**1 585**	**2 927**	**857**	**455**
White	483	468	14 903	1 853	494	59 285	1 583	2 904	850	417
Hispanic origin	2	1	35	4	–	256	1	10	3	3
Not of Hispanic origin	481	467	14 868	1 849	494	59 029	1 582	2 894	847	414
Black	82	3	640	69	2	9 761	–	15	1	33
Hispanic origin	–	–	2	–	–	30	–	–	1	–
Not of Hispanic origin	82	3	638	69	2	9 731	–	15	–	33
American Indian, Eskimo, or Aleut	1	–	15	2	1	176	1	6	3	2
Hispanic origin	–	–	–	–	–	4	–	–	–	–
Not of Hispanic origin	1	–	15	2	1	172	1	6	3	2
Asian or Pacific Islander	–	–	63	9	1	657	1	2	3	3
Hispanic origin	–	–	1	1	–	9	–	1	–	–
Not of Hispanic origin	–	–	62	8	1	648	1	1	3	3
Other race	–	–	8	3	–	94	–	–	–	–
Hispanic origin	–	–	8	3	–	81	–	–	–	–
Not of Hispanic origin	–	–	–	–	–	13	–	–	–	–
PERCENT DISTRIBUTION BY RACE OF HOUSEHOLDER										
Occupied housing units	**100.0**	**100.0**	**100.0**	**100.0**	**100.0**	**100.0**	**100.0**	**100.0**	**100.0**	**100.0**
White	85.3	99.4	95.4	95.7	99.2	84.7	99.9	99.2	99.2	91.6
Black	14.5	.6	4.1	3.6	.4	13.9	–	.5	.1	7.3
American Indian, Eskimo, or Aleut	.2	–	.1	.1	.2	.3	.1	.2	.4	.4
American Indian	.2	–	.1	.1	.2	.3	.1	.2	.4	.4
Asian or Pacific Islander	–	–	.4	.5	.2	.9	.1	.1	.4	.7
Asian	–	–	.4	.4	.2	.9	.1	.1	.4	.7
Pacific Islander	–	–	–	.1	–	–	–	–	–	–
Other race	–	–	.1	.2	–	.1	–	–	–	–
PERCENT DISTRIBUTION BY HISPANIC ORIGIN OF HOUSEHOLDER										
Occupied housing units	**100.0**	**100.0**	**100.0**	**100.0**	**100.0**	**100.0**	**100.0**	**100.0**	**100.0**	**100.0**
Hispanic origin (of any race)	.4	.2	.3	.4	–	.5	.1	.4	.5	.7
Mexican	.4	.2	.1	.3	–	.2	–	.2	.1	–
Puerto Rican	–	–	–	–	–	.1	–	–	–	.2
Cuban	–	–	–	.1	–	–	–	–	–	–
Other Hispanic	–	–	.1	.1	–	.3	.1	.1	.4	.4
Not of Hispanic origin	99.6	99.8	99.7	99.6	100.0	99.5	99.9	99.6	99.5	99.3
PERCENT OF HOUSEHOLDERS WHITE, NOT OF HISPANIC ORIGIN										
Occupied housing units	**100.0**	**100.0**	**100.0**	**100.0**	**100.0**	**100.0**	**100.0**	**100.0**	**100.0**	**100.0**
White	85.3	99.4	95.4	95.7	99.2	84.7	99.9	99.2	99.2	91.6
Not of Hispanic origin	85.0	99.2	95.1	95.5	99.2	84.4	99.8	98.9	98.8	91.0

TIPSII [UPF] GH147 CENSUS90 72583600 06/22/92 5:06 PM MACHINE: C DATA:CENSUS90*H1TIPSDA47. 06/19/92 14:27:15 TAPE: NONE FRAME: 29
TSF:CENSUS90*92. 06/19/92 14:57:21 UTF:CENSUS90*93. 06/19/92 14:57:21 META:CENSUS90*H1TABLES47. 06/19/92 15:09:09

Table 5. **Occupied Housing Units by Race and Hispanic Origin of Householder: 1990**—Con.

[For definitions of terms and meanings of symbols, see text]

Place and [In Selected States] County Subdivision [1,000 or More Persons]	Lakewood city	La Vergne city	Lawrenceburg city	Lebanon city	Lenoir City city	Lewisburg city	Lexington city	Linden town	Livingston town	Lookout Mountain town
RACE OF HOUSEHOLDER										
Occupied housing units	**800**	**2 580**	**4 423**	**5 909**	**2 569**	**4 008**	**2 409**	**443**	**1 552**	**774**
White	784	2 434	4 237	5 044	2 550	3 428	2 064	422	1 541	744
Black	10	118	162	816	10	561	339	21	9	24
American Indian, Eskimo, or Aleut	2	13	14	22	9	2	3	–	–	1
American Indian	2	13	14	22	9	2	3	–	–	1
Eskimo	–	–	–	–	–	–	–	–	–	–
Aleut	–	–	–	–	–	–	–	–	–	–
Asian or Pacific Islander	–	10	9	25	–	15	3	–	1	5
Asian	–	10	9	24	–	14	3	–	–	5
Chinese	–	2	1	2	–	1	–	–	–	1
Filipino	–	3	2	–	–	4	1	–	–	–
Japanese	–	1	1	9	–	8	–	–	–	1
Asian Indian	–	–	4	9	–	1	–	–	–	–
Korean	–	1	1	3	–	–	1	–	–	3
Vietnamese	–	–	–	–	–	–	–	–	–	–
Cambodian	–	–	–	1	–	–	–	–	–	–
Hmong	–	–	–	–	–	–	–	–	–	–
Laotian	–	2	–	–	–	–	–	–	–	–
Thai	–	–	–	–	–	–	–	–	–	–
Other Asian	–	1	–	–	–	–	1	–	–	–
Bangladeshi	–	–	–	–	–	–	–	–	–	–
Burmese	–	–	–	–	–	–	–	–	–	–
Indonesian	–	–	–	–	–	–	–	–	–	–
Malayan	–	–	–	–	–	–	–	–	–	–
Okinawan	–	–	–	–	–	–	–	–	–	–
Pakistani	–	–	–	–	–	–	–	–	–	–
Sri Lankan	–	–	–	–	–	–	–	–	–	–
All other Asian	–	1	–	–	–	–	1	–	–	–
Pacific Islander	–	–	–	1	–	1	–	–	1	–
Hawaiian	–	–	–	1	–	1	–	–	1	–
Samoan	–	–	–	–	–	–	–	–	–	–
Guamanian	–	–	–	–	–	–	–	–	–	–
Other Pacific Islander	–	–	–	–	–	–	–	–	–	–
Tongan	–	–	–	–	–	–	–	–	–	–
Tahitian	–	–	–	–	–	–	–	–	–	–
Northern Mariana Islander	–	–	–	–	–	–	–	–	–	–
Palauan	–	–	–	–	–	–	–	–	–	–
Fijian	–	–	–	–	–	–	–	–	–	–
All other Pacific Islander	–	–	–	–	–	–	–	–	–	–
Other race	4	5	1	2	–	2	–	–	1	–
HISPANIC ORIGIN OF HOUSEHOLDER										
Occupied housing units	**800**	**2 580**	**4 423**	**5 909**	**2 569**	**4 008**	**2 409**	**443**	**1 552**	**774**
Hispanic origin (of any race)	9	21	11	14	7	14	14	3	3	2
Mexican	2	8	4	10	3	8	9	1	2	–
Puerto Rican	2	–	–	–	1	–	–	–	–	–
Cuban	–	–	–	–	–	–	2	–	–	–
Other Hispanic	5	13	7	4	3	6	3	2	1	2
Not of Hispanic origin	791	2 559	4 412	5 895	2 562	3 994	2 395	440	1 549	772
RACE AND HISPANIC ORIGIN OF HOUSEHOLDER										
Occupied housing units	**800**	**2 580**	**4 423**	**5 909**	**2 569**	**4 008**	**2 409**	**443**	**1 552**	**774**
White	784	2 434	4 237	5 044	2 550	3 428	2 064	422	1 541	744
Hispanic origin	4	12	9	12	7	12	10	3	2	2
Not of Hispanic origin	780	2 422	4 228	5 032	2 543	3 416	2 054	419	1 539	742
Black	10	118	162	816	10	561	339	21	9	24
Hispanic origin	1	3	–	–	–	–	3	–	–	–
Not of Hispanic origin	9	115	162	816	10	561	336	21	9	24
American Indian, Eskimo, or Aleut	2	13	14	22	9	2	3	–	–	1
Hispanic origin	–	1	–	–	–	–	–	–	–	–
Not of Hispanic origin	2	12	14	22	9	2	3	–	–	1
Asian or Pacific Islander	–	10	9	25	–	15	3	–	1	5
Hispanic origin	–	–	1	–	–	–	1	–	–	–
Not of Hispanic origin	–	10	8	25	–	15	2	–	1	5
Other race	4	5	1	2	–	2	–	–	1	–
Hispanic origin	4	5	1	2	–	2	–	–	1	–
Not of Hispanic origin	–	–	–	–	–	–	–	–	–	–
PERCENT DISTRIBUTION BY RACE OF HOUSEHOLDER										
Occupied housing units	**100.0**	**100.0**	**100.0**	**100.0**	**100.0**	**100.0**	**100.0**	**100.0**	**100.0**	**100.0**
White	98.0	94.3	95.8	85.4	99.3	85.5	85.7	95.3	99.3	96.1
Black	1.3	4.6	3.7	13.8	.4	14.0	14.1	4.7	.6	3.1
American Indian, Eskimo, or Aleut	.3	.5	.3	.4	.4	–	.1	–	–	.1
American Indian	.3	.5	.3	.4	.4	–	.1	–	–	.1
Asian or Pacific Islander	–	.4	.2	.4	–	.4	.1	–	.1	.6
Asian	–	.4	.2	.4	–	.3	.1	–	–	.6
Pacific Islander	–	–	–	–	–	–	–	–	.1	–
Other race	.5	.2	–	–	–	–	–	–	.1	–
PERCENT DISTRIBUTION BY HISPANIC ORIGIN OF HOUSEHOLDER										
Occupied housing units	**100.0**	**100.0**	**100.0**	**100.0**	**100.0**	**100.0**	**100.0**	**100.0**	**100.0**	**100.0**
Hispanic origin (of any race)	1.1	.8	.2	.2	.3	.3	.6	.7	.2	.3
Mexican	.3	.3	.1	.2	.1	.2	.4	.2	.1	–
Puerto Rican	.3	–	–	–	–	–	–	–	–	–
Cuban	–	–	–	–	–	–	.1	–	–	–
Other Hispanic	.6	.5	.2	.1	.1	.1	.1	.5	.1	.3
Not of Hispanic origin	98.9	99.2	99.8	99.8	99.7	99.7	99.4	99.3	99.8	99.7
PERCENT OF HOUSEHOLDERS WHITE, NOT OF HISPANIC ORIGIN										
Occupied housing units	**100.0**	**100.0**	**100.0**	**100.0**	**100.0**	**100.0**	**100.0**	**100.0**	**100.0**	**100.0**
White	98.0	94.3	95.8	85.4	99.3	85.5	85.7	95.3	99.3	96.1
Not of Hispanic origin	97.5	93.9	95.6	85.2	99.0	85.2	85.3	94.6	99.2	95.9

TIPSII [UPF] GH147 CENSUS90 72583600 06/22/92 5:06 PM MACHINE: C DATA:CENSUS90*H1TIPSDA47. 06/19/92 14:27:15 TAPE: NONE FRAME: 30
TSF:CENSUS90*92. 06/19/92 14:57:21 UTF:CENSUS90*93. 06/19/92 14:57:21 META:CENSUS90*H1TABLES47. 06/19/92 15:09:09

Table 5. **Occupied Housing Units by Race and Hispanic Origin of Householder: 1990**—Con.

[For definitions of terms and meanings of symbols, see text]

Place and [In Selected States] County Subdivision [1,000 or More Persons]	Loretto city	Loudon town	Lynchburg, Moore County	McEwen city	McKenzie city	McMinnville city	Madisonville town	Manchester city	Martin city	Maryville city
RACE OF HOUSEHOLDER										
Occupied housing units	**591**	**1 712**	**1 734**	**601**	**1 997**	**4 738**	**1 259**	**3 047**	**2 941**	**7 718**
White	590	1 651	1 663	597	1 751	4 478	1 183	2 930	2 442	7 432
Black	–	55	67	3	240	217	67	84	397	210
American Indian, Eskimo, or Aleut	1	2	4	–	4	7	4	6	6	19
American Indian	1	2	4	–	4	7	4	6	6	19
Eskimo	–	–	–	–	–	–	–	–	–	–
Aleut	–	–	–	–	–	–	–	–	–	–
Asian or Pacific Islander	–	3	–	1	–	22	3	23	82	51
Asian	–	3	–	1	–	22	3	23	81	51
Chinese	–	–	–	–	–	2	1	5	9	5
Filipino	–	–	–	–	–	1	–	1	–	1
Japanese	–	2	–	–	–	16	2	3	32	34
Asian Indian	–	1	–	–	–	2	–	10	4	5
Korean	–	–	–	–	–	–	–	1	29	3
Vietnamese	–	–	–	1	–	–	–	3	2	2
Cambodian	–	–	–	–	–	–	–	–	–	–
Hmong	–	–	–	–	–	–	–	–	–	–
Laotian	–	–	–	–	–	–	–	–	–	–
Thai	–	–	–	–	–	–	–	–	–	–
Other Asian	–	–	–	–	–	1	–	–	5	1
Bangladeshi	–	–	–	–	–	–	–	–	–	–
Burmese	–	–	–	–	–	–	–	–	–	–
Indonesian	–	–	–	–	–	–	–	–	3	–
Malayan	–	–	–	–	–	–	–	–	–	–
Okinawan	–	–	–	–	–	–	–	–	–	–
Pakistani	–	–	–	–	–	1	–	–	–	–
Sri Lankan	–	–	–	–	–	–	–	–	–	–
All other Asian	–	–	–	–	–	–	–	–	2	1
Pacific Islander	–	–	–	–	–	–	–	–	1	–
Hawaiian	–	–	–	–	–	–	–	–	1	–
Samoan	–	–	–	–	–	–	–	–	–	–
Guamanian	–	–	–	–	–	–	–	–	–	–
Other Pacific Islander	–	–	–	–	–	–	–	–	–	–
Tongan	–	–	–	–	–	–	–	–	–	–
Tahitian	–	–	–	–	–	–	–	–	–	–
Northern Mariana Islander	–	–	–	–	–	–	–	–	–	–
Palauan	–	–	–	–	–	–	–	–	–	–
Fijian	–	–	–	–	–	–	–	–	–	–
All other Pacific Islander	–	–	–	–	–	–	–	–	–	–
Other race	–	1	–	–	2	14	2	4	14	6
HISPANIC ORIGIN OF HOUSEHOLDER										
Occupied housing units	**591**	**1 712**	**1 734**	**601**	**1 997**	**4 738**	**1 259**	**3 047**	**2 941**	**7 718**
Hispanic origin (of any race)	–	2	4	2	5	28	5	17	20	35
Mexican	–	1	2	1	2	16	2	9	3	7
Puerto Rican	–	–	–	–	1	2	2	2	–	3
Cuban	–	1	–	–	1	2	–	1	–	2
Other Hispanic	–	–	2	1	1	8	1	5	17	23
Not of Hispanic origin	591	1 710	1 730	599	1 992	4 710	1 254	3 030	2 921	7 683
RACE AND HISPANIC ORIGIN OF HOUSEHOLDER										
Occupied housing units	**591**	**1 712**	**1 734**	**601**	**1 997**	**4 738**	**1 259**	**3 047**	**2 941**	**7 718**
White	590	1 651	1 663	597	1 751	4 478	1 183	2 930	2 442	7 432
Hispanic origin	–	1	4	2	2	13	3	12	6	29
Not of Hispanic origin	590	1 650	1 659	595	1 749	4 465	1 180	2 918	2 436	7 403
Black	–	55	67	3	240	217	67	84	397	210
Hispanic origin	–	–	–	–	1	1	–	–	–	–
Not of Hispanic origin	–	55	67	3	239	216	67	84	397	210
American Indian, Eskimo, or Aleut	1	2	4	–	4	7	4	6	6	19
Hispanic origin	–	–	–	–	–	–	–	1	–	–
Not of Hispanic origin	1	2	4	–	4	7	4	5	6	19
Asian or Pacific Islander	–	3	–	1	–	22	3	23	82	51
Hispanic origin	–	–	–	–	–	–	–	1	1	–
Not of Hispanic origin	–	3	–	1	–	22	3	22	81	51
Other race	–	1	–	–	2	14	2	4	14	6
Hispanic origin	–	1	–	–	2	14	2	3	13	6
Not of Hispanic origin	–	–	–	–	–	–	–	1	1	–
PERCENT DISTRIBUTION BY RACE OF HOUSEHOLDER										
Occupied housing units	**100.0**	**100.0**	**100.0**	**100.0**	**100.0**	**100.0**	**100.0**	**100.0**	**100.0**	**100.0**
White	99.8	96.4	95.9	99.3	87.7	94.5	94.0	96.2	83.0	96.3
Black	–	3.2	3.9	.5	12.0	4.6	5.3	2.8	13.5	2.7
American Indian, Eskimo, or Aleut	.2	.1	.2	–	.2	.1	.3	.2	.2	.2
American Indian	.2	.1	.2	–	.2	.1	.3	.2	.2	.2
Asian or Pacific Islander	–	.2	–	.2	–	.5	.2	.8	2.8	.7
Asian	–	.2	–	.2	–	.5	.2	.8	2.8	.7
Pacific Islander	–	–	–	–	–	–	–	–	–	–
Other race	–	.1	–	–	.1	.3	.2	.1	.5	.1
PERCENT DISTRIBUTION BY HISPANIC ORIGIN OF HOUSEHOLDER										
Occupied housing units	**100.0**	**100.0**	**100.0**	**100.0**	**100.0**	**100.0**	**100.0**	**100.0**	**100.0**	**100.0**
Hispanic origin (of any race)	–	.1	.2	.3	.3	.6	.4	.6	.7	.5
Mexican	–	.1	.1	.2	.1	.3	.2	.3	.1	.1
Puerto Rican	–	–	–	–	.1	–	.2	.1	–	–
Cuban	–	.1	–	–	.1	–	–	–	–	–
Other Hispanic	–	–	.1	.2	.1	.2	.1	.2	.6	.3
Not of Hispanic origin	100.0	99.9	99.8	99.7	99.7	99.4	99.6	99.4	99.3	99.5
PERCENT OF HOUSEHOLDERS WHITE, NOT OF HISPANIC ORIGIN										
Occupied housing units	**100.0**	**100.0**	**100.0**	**100.0**	**100.0**	**100.0**	**100.0**	**100.0**	**100.0**	**100.0**
White	99.8	96.4	95.9	99.3	87.7	94.5	94.0	96.2	83.0	96.3
Not of Hispanic origin	99.8	96.4	95.7	99.0	87.6	94.2	93.7	95.8	82.8	95.9

TIPSII [UPF] GH147 CENSUS90 72583600 06/22/92 5:06 PM MACHINE: C DATA:CENSUS90*H1TIPSDA47. 06/19/92 14:27:15 TAPE: NONE FRAME: 31
TSF:CENSUS90*92. 06/19/92 14:57:21 UTF:CENSUS90*93. 06/19/92 14:57:21 META:CENSUS90*H1TABLES47. 06/19/92 15:09:09

Table 5. **Occupied Housing Units by Race and Hispanic Origin of Householder: 1990**—Con.

[For definitions of terms and meanings of symbols, see text]

Place and [In Selected States] County Subdivision [1,000 or More Persons]	Mascot CDP	Maynardville city	Memphis city	Middle Valley CDP	Midway CDP	Milan city	Millersville city	Millington city	Monteagle town	Monterey town
RACE OF HOUSEHOLDER										
Occupied housing units	**819**	**500**	**229 829**	**4 108**	**1 141**	**3 089**	**969**	**4 168**	**408**	**1 010**
White	794	499	118 424	4 036	1 127	2 474	963	3 420	403	1 003
Black	20	–	109 216	25	12	605	1	628	1	–
American Indian, Eskimo, or Aleut	5	–	383	5	–	–	1	25	2	5
American Indian	4	–	375	5	–	–	1	25	2	5
Eskimo	1	–	6	–	–	–	–	–	–	–
Aleut	–	–	2	–	–	–	–	–	–	–
Asian or Pacific Islander	–	1	1 442	38	2	6	3	48	2	1
Asian	–	1	1 415	37	2	5	3	41	2	1
Chinese	–	–	452	2	1	2	–	3	–	–
Filipino	–	–	86	1	–	–	1	20	–	–
Japanese	–	–	90	4	–	–	1	9	–	–
Asian Indian	–	–	186	24	1	1	–	2	2	–
Korean	–	1	115	3	–	1	–	4	–	1
Vietnamese	–	–	211	1	–	–	–	2	–	–
Cambodian	–	–	89	–	–	–	–	–	–	–
Hmong	–	–	9	–	–	–	–	–	–	–
Laotian	–	–	72	–	–	–	–	–	–	–
Thai	–	–	18	1	–	–	–	–	–	–
Other Asian	–	–	87	1	–	1	1	1	–	–
Bangladeshi	–	–	4	–	–	–	–	–	–	–
Burmese	–	–	–	–	–	–	–	–	–	–
Indonesian	–	–	6	–	–	–	–	–	–	–
Malayan	–	–	25	–	–	–	–	–	–	–
Okinawan	–	–	–	–	–	–	–	–	–	–
Pakistani	–	–	16	–	–	–	1	–	–	–
Sri Lankan	–	–	1	–	–	–	–	–	–	–
All other Asian	–	–	35	1	–	1	–	1	–	–
Pacific Islander	–	–	27	1	–	1	–	7	–	–
Hawaiian	–	–	15	–	–	–	–	6	–	–
Samoan	–	–	5	1	–	–	–	1	–	–
Guamanian	–	–	6	–	–	–	–	–	–	–
Other Pacific Islander	–	–	1	–	–	1	–	–	–	–
Tongan	–	–	–	–	–	–	–	–	–	–
Tahitian	–	–	–	–	–	–	–	–	–	–
Northern Mariana Islander	–	–	–	–	–	1	–	–	–	–
Palauan	–	–	–	–	–	–	–	–	–	–
Fijian	–	–	–	–	–	–	–	–	–	–
All other Pacific Islander	–	–	1	–	–	–	–	–	–	–
Other race	–	–	364	4	–	4	1	47	–	1
HISPANIC ORIGIN OF HOUSEHOLDER										
Occupied housing units	**819**	**500**	**229 829**	**4 108**	**1 141**	**3 089**	**969**	**4 168**	**408**	**1 010**
Hispanic origin (of any race)	3	–	1 269	14	5	9	3	125	–	2
Mexican	2	–	546	3	1	7	2	64	–	–
Puerto Rican	–	–	111	1	1	1	–	19	–	–
Cuban	–	–	70	1	2	–	–	2	–	–
Other Hispanic	1	–	542	9	1	1	1	40	–	2
Not of Hispanic origin	816	500	228 560	4 094	1 136	3 080	966	4 043	408	1 008
RACE AND HISPANIC ORIGIN OF HOUSEHOLDER										
Occupied housing units	**819**	**500**	**229 829**	**4 108**	**1 141**	**3 089**	**969**	**4 168**	**408**	**1 010**
White	794	499	118 424	4 036	1 127	2 474	963	3 420	403	1 003
Hispanic origin	3	–	668	9	5	3	2	66	–	1
Not of Hispanic origin	791	499	117 756	4 027	1 122	2 471	961	3 354	403	1 002
Black	20	–	109 216	25	12	605	1	628	1	–
Hispanic origin	–	–	226	1	–	2	–	7	–	–
Not of Hispanic origin	20	–	108 990	24	12	603	1	621	1	–
American Indian, Eskimo, or Aleut	5	–	383	5	–	–	1	25	2	5
Hispanic origin	–	–	9	–	–	–	–	2	–	–
Not of Hispanic origin	5	–	374	5	–	–	1	23	2	5
Asian or Pacific Islander	–	1	1 442	38	2	6	3	48	2	1
Hispanic origin	–	–	42	–	–	–	–	5	–	–
Not of Hispanic origin	–	1	1 400	38	2	6	3	43	2	1
Other race	–	–	364	4	–	4	1	47	–	1
Hispanic origin	–	–	324	4	–	4	1	45	–	1
Not of Hispanic origin	–	–	40	–	–	–	–	2	–	–
PERCENT DISTRIBUTION BY RACE OF HOUSEHOLDER										
Occupied housing units	**100.0**	**100.0**	**100.0**	**100.0**	**100.0**	**100.0**	**100.0**	**100.0**	**100.0**	**100.0**
White	96.9	99.8	51.5	98.2	98.8	80.1	99.4	82.1	98.8	99.3
Black	2.4	–	47.5	.6	1.1	19.6	.1	15.1	.2	–
American Indian, Eskimo, or Aleut	.6	–	.2	.1	–	–	.1	.6	.5	.5
American Indian	.5	–	.2	.1	–	–	.1	.6	.5	.5
Asian or Pacific Islander	–	.2	.6	.9	.2	.2	.3	1.2	.5	.1
Asian	–	.2	.6	.9	.2	.2	.3	1.0	.5	.1
Pacific Islander	–	–	–	–	–	–	–	.2	–	–
Other race	–	–	.2	.1	–	.1	.1	1.1	–	.1
PERCENT DISTRIBUTION BY HISPANIC ORIGIN OF HOUSEHOLDER										
Occupied housing units	**100.0**	**100.0**	**100.0**	**100.0**	**100.0**	**100.0**	**100.0**	**100.0**	**100.0**	**100.0**
Hispanic origin (of any race)	.4	–	.6	.3	.4	.3	.3	3.0	–	.2
Mexican	.2	–	.2	.1	.1	.2	.2	1.5	–	–
Puerto Rican	–	–	–	–	.1	–	–	.5	–	–
Cuban	–	–	–	–	.2	–	–	–	–	–
Other Hispanic	.1	–	.2	.2	.1	–	.1	1.0	–	.2
Not of Hispanic origin	99.6	100.0	99.4	99.7	99.6	99.7	99.7	97.0	100.0	99.8
PERCENT OF HOUSEHOLDERS WHITE, NOT OF HISPANIC ORIGIN										
Occupied housing units	**100.0**	**100.0**	**100.0**	**100.0**	**100.0**	**100.0**	**100.0**	**100.0**	**100.0**	**100.0**
White	96.9	99.8	51.5	98.2	98.8	80.1	99.4	82.1	98.8	99.3
Not of Hispanic origin	96.6	99.8	51.2	98.0	98.3	80.0	99.2	80.5	98.8	99.2

TIPSII [UPF] GH147 CENSUS90 72583600 06/22/92 5:06 PM MACHINE: C DATA:CENSUS90*H1TIPSDA47. 06/19/92 14:27:15 TAPE: NONE FRAME: 32
TSF:CENSUS90*92. 06/19/92 14:57:21 UTF:CENSUS90*93. 06/19/92 14:57:21 META:CENSUS90*H1TABLES47. 06/19/92 15:09:09

Table 5. **Occupied Housing Units by Race and Hispanic Origin of Householder: 1990**—Con.

[For definitions of terms and meanings of symbols, see text]

Place and [In Selected States] County Subdivision [1,000 or More Persons]	Morristown city	Mosheim town	Mountain City town	Mount Carmel town	Mount Juliet city	Mount Pleasant city	Munford town	Murfreesboro city	Nashville-Davidson (remainder)	Newbern town
RACE OF HOUSEHOLDER										
Occupied housing units	**8 715**	**565**	**956**	**1 563**	**1 832**	**1 699**	**853**	**17 110**	**198 585**	**1 009**
White	7 995	565	938	1 552	1 762	1 260	800	14 549	153 309	857
Black	675	–	13	5	60	432	49	2 185	42 300	147
American Indian, Eskimo, or Aleut	14	–	4	3	8	4	2	39	440	3
American Indian	14	–	4	3	8	4	2	37	435	3
Eskimo	–	–	–	–	–	–	–	–	5	–
Aleut	–	–	–	–	–	–	–	2	–	–
Asian or Pacific Islander	25	–	–	3	1	2	2	309	2 070	2
Asian	21	–	–	3	1	2	2	305	2 041	2
Chinese	3	–	–	–	–	–	–	18	340	1
Filipino	1	–	–	1	–	–	2	4	118	–
Japanese	8	–	–	1	–	1	–	72	241	–
Asian Indian	2	–	–	–	1	1	–	42	373	–
Korean	2	–	–	1	–	–	–	6	272	1
Vietnamese	–	–	–	–	–	–	–	1	101	–
Cambodian	3	–	–	–	–	–	–	–	62	–
Hmong	–	–	–	–	–	–	–	–	2	–
Laotian	–	–	–	–	–	–	–	137	349	–
Thai	–	–	–	–	–	–	–	9	38	–
Other Asian	2	–	–	–	–	–	–	16	145	–
Bangladeshi	–	–	–	–	–	–	–	–	12	–
Burmese	–	–	–	–	–	–	–	–	1	–
Indonesian	–	–	–	–	–	–	–	–	14	–
Malayan	1	–	–	–	–	–	–	–	2	–
Okinawan	–	–	–	–	–	–	–	–	–	–
Pakistani	–	–	–	–	–	–	–	4	24	–
Sri Lankan	–	–	–	–	–	–	–	–	7	–
All other Asian	1	–	–	–	–	–	–	12	85	–
Pacific Islander	4	–	–	–	–	–	–	4	29	–
Hawaiian	–	–	–	–	–	–	–	4	18	–
Samoan	–	–	–	–	–	–	–	–	1	–
Guamanian	1	–	–	–	–	–	–	–	8	–
Other Pacific Islander	3	–	–	–	–	–	–	–	2	–
Tongan	–	–	–	–	–	–	–	–	–	–
Tahitian	–	–	–	–	–	–	–	–	–	–
Northern Mariana Islander	–	–	–	–	–	–	–	–	–	–
Palauan	–	–	–	–	–	–	–	–	–	–
Fijian	–	–	–	–	–	–	–	–	–	–
All other Pacific Islander	3	–	–	–	–	–	–	–	2	–
Other race	6	–	1	–	1	1	–	28	466	–
HISPANIC ORIGIN OF HOUSEHOLDER										
Occupied housing units	**8 715**	**565**	**956**	**1 563**	**1 832**	**1 699**	**853**	**17 110**	**198 585**	**1 009**
Hispanic origin (of any race)	27	–	4	3	8	5	2	95	1 528	3
Mexican	11	–	2	1	4	4	1	24	648	2
Puerto Rican	3	–	–	–	1	–	–	12	175	–
Cuban	3	–	1	–	–	–	–	8	136	–
Other Hispanic	10	–	1	2	3	1	1	51	569	1
Not of Hispanic origin	8 688	565	952	1 560	1 824	1 694	851	17 015	197 057	1 006
RACE AND HISPANIC ORIGIN OF HOUSEHOLDER										
Occupied housing units	**8 715**	**565**	**956**	**1 563**	**1 832**	**1 699**	**853**	**17 110**	**198 585**	**1 009**
White	7 995	565	938	1 552	1 762	1 260	800	14 549	153 309	857
Hispanic origin	19	–	3	3	7	3	2	55	926	2
Not of Hispanic origin	7 976	565	935	1 549	1 755	1 257	798	14 494	152 383	855
Black	675	–	13	5	60	432	49	2 185	42 300	147
Hispanic origin	1	–	–	–	–	1	–	5	124	1
Not of Hispanic origin	674	–	13	5	60	431	49	2 180	42 176	146
American Indian, Eskimo, or Aleut	14	–	4	3	8	4	2	39	440	3
Hispanic origin	–	–	–	–	–	–	–	2	21	–
Not of Hispanic origin	14	–	4	3	8	4	2	37	419	3
Asian or Pacific Islander	25	–	–	3	1	2	2	309	2 070	2
Hispanic origin	1	–	–	–	–	–	–	11	39	–
Not of Hispanic origin	24	–	–	3	1	2	2	298	2 031	2
Other race	6	–	1	–	1	1	–	28	466	–
Hispanic origin	6	–	1	–	1	1	–	22	418	–
Not of Hispanic origin	–	–	–	–	–	–	–	6	48	–
PERCENT DISTRIBUTION BY RACE OF HOUSEHOLDER										
Occupied housing units	**100.0**	**100.0**	**100.0**	**100.0**	**100.0**	**100.0**	**100.0**	**100.0**	**100.0**	**100.0**
White	91.7	100.0	98.1	99.3	96.2	74.2	93.8	85.0	77.2	84.9
Black	7.7	–	1.4	.3	3.3	25.4	5.7	12.8	21.3	14.6
American Indian, Eskimo, or Aleut	.2	–	.4	.2	.4	.2	.2	.2	.2	.3
American Indian	.2	–	.4	.2	.4	.2	.2	.2	.2	.3
Asian or Pacific Islander	.3	–	–	.2	.1	.1	.2	1.8	1.0	.2
Asian	.2	–	–	.2	.1	.1	.2	1.8	1.0	.2
Pacific Islander	–	–	–	–	–	–	–	–	–	–
Other race	.1	–	.1	–	.1	.1	–	.2	.2	–
PERCENT DISTRIBUTION BY HISPANIC ORIGIN OF HOUSEHOLDER										
Occupied housing units	**100.0**	**100.0**	**100.0**	**100.0**	**100.0**	**100.0**	**100.0**	**100.0**	**100.0**	**100.0**
Hispanic origin (of any race)	.3	–	.4	.2	.4	.3	.2	.6	.8	.3
Mexican	.1	–	.2	.1	.2	.2	.1	.1	.3	.2
Puerto Rican	–	–	–	–	.1	–	–	.1	.1	–
Cuban	–	–	.1	–	–	–	–	–	.1	–
Other Hispanic	.1	–	.1	.1	.2	.1	.1	.3	.3	.1
Not of Hispanic origin	99.7	100.0	99.6	99.8	99.6	99.7	99.8	99.4	99.2	99.7
PERCENT OF HOUSEHOLDERS WHITE, NOT OF HISPANIC ORIGIN										
Occupied housing units	**100.0**	**100.0**	**100.0**	**100.0**	**100.0**	**100.0**	**100.0**	**100.0**	**100.0**	**100.0**
White	91.7	100.0	98.1	99.3	96.2	74.2	93.8	85.0	77.2	84.9
Not of Hispanic origin	91.5	100.0	97.8	99.1	95.8	74.0	93.6	84.7	76.7	84.7

TIPSII [UPF] GH147 CENSUS90 72583600 06/22/92 5:06 PM MACHINE: C DATA:CENSUS90*H1TIPSDA47. 06/19/92 14:27:15 TAPE: NONE FRAME: 33
TSF:CENSUS90*92. 06/19/92 14:57:21 UTF:CENSUS90*93. 06/19/92 14:57:21 META:CENSUS90*H1TABLES47. 06/19/92 15:09:09

Table 5. **Occupied Housing Units by Race and Hispanic Origin of Householder: 1990**—Con.

[For definitions of terms and meanings of symbols, see text]

Place and [In Selected States] County Subdivision [1,000 or More Persons]	New Johnsonville city	New Market town	Newport city	New Tazewell town	Nolensville CDP	Norris city	Oak Grove CDP	Oak Hill city	Oak Ridge city	Obion town
RACE OF HOUSEHOLDER										
Occupied housing units	**590**	**390**	**2 965**	**728**	**517**	**581**	**1 348**	**1 729**	**11 763**	**503**
White	583	365	2 815	709	475	579	1 337	1 703	10 682	443
Black	4	22	137	15	37	–	5	11	843	59
American Indian, Eskimo, or Aleut	–	2	6	2	4	–	2	2	42	1
American Indian	–	2	6	2	4	–	2	2	40	1
Eskimo	–	–	–	–	–	–	–	–	1	–
Aleut	–	–	–	–	–	–	–	–	1	–
Asian or Pacific Islander	2	–	5	1	–	–	4	12	183	–
Asian	2	–	5	1	–	–	4	12	181	–
Chinese	1	–	1	–	–	–	2	4	74	–
Filipino	–	–	–	1	–	–	–	1	13	–
Japanese	–	–	–	–	–	–	1	2	30	–
Asian Indian	–	–	2	–	–	–	–	2	34	–
Korean	1	–	1	–	–	–	1	1	15	–
Vietnamese	–	–	–	–	–	–	–	2	7	–
Cambodian	–	–	–	–	–	–	–	–	–	–
Hmong	–	–	–	–	–	–	–	–	1	–
Laotian	–	–	–	–	–	–	–	–	1	–
Thai	–	–	1	–	–	–	–	–	2	–
Other Asian	–	–	–	–	–	–	–	–	4	–
Bangladeshi	–	–	–	–	–	–	–	–	1	–
Burmese	–	–	–	–	–	–	–	–	–	–
Indonesian	–	–	–	–	–	–	–	–	–	–
Malayan	–	–	–	–	–	–	–	–	–	–
Okinawan	–	–	–	–	–	–	–	–	–	–
Pakistani	–	–	–	–	–	–	–	–	1	–
Sri Lankan	–	–	–	–	–	–	–	–	1	–
All other Asian	–	–	–	–	–	–	–	–	1	–
Pacific Islander	–	–	–	–	–	–	–	–	2	–
Hawaiian	–	–	–	–	–	–	–	–	2	–
Samoan	–	–	–	–	–	–	–	–	–	–
Guamanian	–	–	–	–	–	–	–	–	–	–
Other Pacific Islander	–	–	–	–	–	–	–	–	–	–
Tongan	–	–	–	–	–	–	–	–	–	–
Tahitian	–	–	–	–	–	–	–	–	–	–
Northern Mariana Islander	–	–	–	–	–	–	–	–	–	–
Palauan	–	–	–	–	–	–	–	–	–	–
Fijian	–	–	–	–	–	–	–	–	–	–
All other Pacific Islander	–	–	–	–	–	–	–	–	–	–
Other race	1	1	2	1	1	2	–	1	13	–
HISPANIC ORIGIN OF HOUSEHOLDER										
Occupied housing units	**590**	**390**	**2 965**	**728**	**517**	**581**	**1 348**	**1 729**	**11 763**	**503**
Hispanic origin (of any race)	1	4	13	2	1	3	6	5	80	1
Mexican	–	1	5	1	–	1	1	2	25	1
Puerto Rican	–	2	1	–	–	1	–	–	6	–
Cuban	1	–	–	–	–	–	1	–	10	–
Other Hispanic	–	1	7	1	1	1	4	3	39	–
Not of Hispanic origin	589	386	2 952	726	516	578	1 342	1 724	11 683	502
RACE AND HISPANIC ORIGIN OF HOUSEHOLDER										
Occupied housing units	**590**	**390**	**2 965**	**728**	**517**	**581**	**1 348**	**1 729**	**11 763**	**503**
White	583	365	2 815	709	475	579	1 337	1 703	10 682	443
Hispanic origin	1	3	10	1	–	1	6	3	64	1
Not of Hispanic origin	582	362	2 805	708	475	578	1 331	1 700	10 618	442
Black	4	22	137	15	37	–	5	11	843	59
Hispanic origin	–	–	–	–	–	–	–	–	2	–
Not of Hispanic origin	4	22	137	15	37	–	5	11	841	59
American Indian, Eskimo, or Aleut	–	2	6	2	4	–	2	2	42	1
Hispanic origin	–	–	1	–	–	–	–	–	–	–
Not of Hispanic origin	–	2	5	2	4	–	2	2	42	1
Asian or Pacific Islander	2	–	5	1	–	–	4	12	183	–
Hispanic origin	–	–	–	–	–	–	–	1	2	–
Not of Hispanic origin	2	–	5	1	–	–	4	11	181	–
Other race	1	1	2	1	1	2	–	1	13	–
Hispanic origin	–	1	2	1	1	2	–	1	12	–
Not of Hispanic origin	1	–	–	–	–	–	–	–	1	–
PERCENT DISTRIBUTION BY RACE OF HOUSEHOLDER										
Occupied housing units	**100.0**	**100.0**	**100.0**	**100.0**	**100.0**	**100.0**	**100.0**	**100.0**	**100.0**	**100.0**
White	98.8	93.6	94.9	97.4	91.9	99.7	99.2	98.5	90.8	88.1
Black	.7	5.6	4.6	2.1	7.2	–	.4	.6	7.2	11.7
American Indian, Eskimo, or Aleut	–	.5	.2	.3	.8	–	.1	.1	.4	.2
American Indian	–	.5	.2	.3	.8	–	.1	.1	.3	.2
Asian or Pacific Islander	.3	–	.2	.1	–	–	.3	.7	1.6	–
Asian	.3	–	.2	.1	–	–	.3	.7	1.5	–
Pacific Islander	–	–	–	–	–	–	–	–	–	–
Other race	.2	.3	.1	.1	.2	.3	–	.1	.1	–
PERCENT DISTRIBUTION BY HISPANIC ORIGIN OF HOUSEHOLDER										
Occupied housing units	**100.0**	**100.0**	**100.0**	**100.0**	**100.0**	**100.0**	**100.0**	**100.0**	**100.0**	**100.0**
Hispanic origin (of any race)	.2	1.0	.4	.3	.2	.5	.4	.3	.7	.2
Mexican	–	.3	.2	.1	–	.2	.1	.1	.2	.2
Puerto Rican	–	.5	–	–	–	.2	–	–	.1	–
Cuban	.2	–	–	–	–	–	.1	–	.1	–
Other Hispanic	–	.3	.2	.1	.2	.2	.3	.2	.3	–
Not of Hispanic origin	99.8	99.0	99.6	99.7	99.8	99.5	99.6	99.7	99.3	99.8
PERCENT OF HOUSEHOLDERS WHITE, NOT OF HISPANIC ORIGIN										
Occupied housing units	**100.0**	**100.0**	**100.0**	**100.0**	**100.0**	**100.0**	**100.0**	**100.0**	**100.0**	**100.0**
White	98.8	93.6	94.9	97.4	91.9	99.7	99.2	98.5	90.8	88.1
Not of Hispanic origin	98.6	92.8	94.6	97.3	91.9	99.5	98.7	98.3	90.3	87.9

TIPSII [UPF] GH147 CENSUS90 72583600 06/22/92 5:06 PM MACHINE: C DATA:CENSUS90*H1TIPSDA47. 06/19/92 14:27:15 TAPE: NONE FRAME: 34
TSF:CENSUS90*92. 06/19/92 14:57:21 UTF:CENSUS90*93. 06/19/92 14:57:21 META:CENSUS90*H1TABLES47. 06/19/92 15:09:09

Table 5. **Occupied Housing Units by Race and Hispanic Origin of Householder: 1990**—Con.

[For definitions of terms and meanings of symbols, see text]

Place and [In Selected States] County Subdivision [1,000 or More Persons]	Oliver Springs town	Oneida town	Ooltewah CDP	Paris city	Parsons town	Pegram town	Pigeon Forge city	Pikeville town	Pine Crest CDP	Portland town
RACE OF HOUSEHOLDER										
Occupied housing units	**1 309**	**1 425**	**1 728**	**4 214**	**838**	**485**	**1 195**	**719**	**1 439**	**1 949**
White	1 262	1 417	1 555	3 421	772	456	1 186	681	1 411	1 901
Black	37	1	161	771	61	25	2	34	11	41
American Indian, Eskimo, or Aleut	5	5	5	14	–	1	4	4	7	3
American Indian	5	5	5	14	–	1	4	4	7	3
Eskimo	–	–	–	–	–	–	–	–	–	–
Aleut	–	–	–	–	–	–	–	–	–	–
Asian or Pacific Islander	4	2	5	6	2	3	–	–	7	4
Asian	4	2	5	6	2	2	–	–	7	4
Chinese	–	–	2	–	–	–	–	–	1	–
Filipino	2	1	2	1	1	–	–	–	1	1
Japanese	1	–	–	2	–	–	–	–	1	1
Asian Indian	–	–	1	–	1	–	–	–	1	–
Korean	–	1	–	2	–	2	–	–	1	1
Vietnamese	–	–	–	–	–	–	–	–	–	–
Cambodian	–	–	–	–	–	–	–	–	–	–
Hmong	–	–	–	–	–	–	–	–	–	–
Laotian	–	–	–	–	–	–	–	–	–	–
Thai	1	–	–	–	–	–	–	–	–	–
Other Asian	–	–	–	1	–	–	–	–	2	1
Bangladeshi	–	–	–	–	–	–	–	–	–	–
Burmese	–	–	–	–	–	–	–	–	–	–
Indonesian	–	–	–	–	–	–	–	–	–	–
Malayan	–	–	–	–	–	–	–	–	–	–
Okinawan	–	–	–	–	–	–	–	–	–	–
Pakistani	–	–	–	–	–	–	–	–	–	–
Sri Lankan	–	–	–	–	–	–	–	–	–	–
All other Asian	–	–	–	1	–	–	–	–	2	1
Pacific Islander	–	–	–	–	–	1	–	–	–	–
Hawaiian	–	–	–	–	–	–	–	–	–	–
Samoan	–	–	–	–	–	–	–	–	–	–
Guamanian	–	–	–	–	–	1	–	–	–	–
Other Pacific Islander	–	–	–	–	–	–	–	–	–	–
Tongan	–	–	–	–	–	–	–	–	–	–
Tahitian	–	–	–	–	–	–	–	–	–	–
Northern Mariana Islander	–	–	–	–	–	–	–	–	–	–
Palauan	–	–	–	–	–	–	–	–	–	–
Fijian	–	–	–	–	–	–	–	–	–	–
All other Pacific Islander	–	–	–	–	–	–	–	–	–	–
Other race	1	–	2	2	3	–	3	–	3	–
HISPANIC ORIGIN OF HOUSEHOLDER										
Occupied housing units	**1 309**	**1 425**	**1 728**	**4 214**	**838**	**485**	**1 195**	**719**	**1 439**	**1 949**
Hispanic origin (of any race)	3	4	19	12	7	5	6	–	9	5
Mexican	–	1	2	6	5	1	2	–	1	–
Puerto Rican	1	2	4	–	–	–	–	–	1	2
Cuban	–	–	1	–	–	1	–	–	1	2
Other Hispanic	2	1	12	6	2	3	4	–	6	1
Not of Hispanic origin	1 306	1 421	1 709	4 202	831	480	1 189	719	1 430	1 944
RACE AND HISPANIC ORIGIN OF HOUSEHOLDER										
Occupied housing units	**1 309**	**1 425**	**1 728**	**4 214**	**838**	**485**	**1 195**	**719**	**1 439**	**1 949**
White	1 262	1 417	1 555	3 421	772	456	1 186	681	1 411	1 901
Hispanic origin	3	3	15	9	4	4	5	–	4	4
Not of Hispanic origin	1 259	1 414	1 540	3 412	768	452	1 181	681	1 407	1 897
Black	37	1	161	771	61	25	2	34	11	41
Hispanic origin	–	–	–	1	–	–	–	–	–	1
Not of Hispanic origin	37	1	161	770	61	25	2	34	11	40
American Indian, Eskimo, or Aleut	5	5	5	14	–	1	4	4	7	3
Hispanic origin	–	–	–	–	–	–	–	–	–	–
Not of Hispanic origin	5	5	5	14	–	1	4	4	7	3
Asian or Pacific Islander	4	2	5	6	2	3	–	–	7	4
Hispanic origin	–	1	2	–	–	1	–	–	2	–
Not of Hispanic origin	4	1	3	6	2	2	–	–	5	4
Other race	1	–	2	2	3	–	3	–	3	–
Hispanic origin	–	–	2	2	3	–	1	–	3	–
Not of Hispanic origin	1	–	–	–	–	–	2	–	–	–
PERCENT DISTRIBUTION BY RACE OF HOUSEHOLDER										
Occupied housing units	**100.0**	**100.0**	**100.0**	**100.0**	**100.0**	**100.0**	**100.0**	**100.0**	**100.0**	**100.0**
White	96.4	99.4	90.0	81.2	92.1	94.0	99.2	94.7	98.1	97.5
Black	2.8	.1	9.3	18.3	7.3	5.2	.2	4.7	.8	2.1
American Indian, Eskimo, or Aleut	.4	.4	.3	.3	–	.2	.3	.6	.5	.2
American Indian	.4	.4	.3	.3	–	.2	.3	.6	.5	.2
Asian or Pacific Islander	.3	.1	.3	.1	.2	.6	–	–	.5	.2
Asian	.3	.1	.3	.1	.2	.4	–	–	.5	.2
Pacific Islander	–	–	–	–	–	.2	–	–	–	–
Other race	.1	–	.1	–	.4	–	.3	–	.2	–
PERCENT DISTRIBUTION BY HISPANIC ORIGIN OF HOUSEHOLDER										
Occupied housing units	**100.0**	**100.0**	**100.0**	**100.0**	**100.0**	**100.0**	**100.0**	**100.0**	**100.0**	**100.0**
Hispanic origin (of any race)	.2	.3	1.1	.3	.8	1.0	.5	–	.6	.3
Mexican	–	.1	.1	.1	.6	.2	.2	–	.1	–
Puerto Rican	.1	.1	.2	–	–	–	–	–	.1	.1
Cuban	–	–	.1	–	–	.2	–	–	.1	.1
Other Hispanic	.2	.1	.7	.1	.2	.6	.3	–	.4	.1
Not of Hispanic origin	99.8	99.7	98.9	99.7	99.2	99.0	99.5	100.0	99.4	99.7
PERCENT OF HOUSEHOLDERS WHITE, NOT OF HISPANIC ORIGIN										
Occupied housing units	**100.0**	**100.0**	**100.0**	**100.0**	**100.0**	**100.0**	**100.0**	**100.0**	**100.0**	**100.0**
White	96.4	99.4	90.0	81.2	92.1	94.0	99.2	94.7	98.1	97.5
Not of Hispanic origin	96.2	99.2	89.1	81.0	91.6	93.2	98.8	94.7	97.8	97.3

TIPSII [UPF] GH147 CENSUS90 72583600 06/22/92 5:06 PM MACHINE: C DATA:CENSUS90*H1TIPSDA47. 06/19/92 14:27:15 TAPE: NONE FRAME: 35
TSF:CENSUS90*92. 06/19/92 14:57:21 UTF:CENSUS90*93. 06/19/92 14:57:21 META:CENSUS90*H1TABLES47. 06/19/92 15:09:09

Table 5. **Occupied Housing Units by Race and Hispanic Origin of Householder: 1990**—Con.

[For definitions of terms and meanings of symbols, see text]

Place and [In Selected States] County Subdivision [1,000 or More Persons]	Powell CDP	Powells Crossroads town	Pulaski city	Red Bank city	Ridgely town	Ridgetop town	Ripley city	Roan Mountain CDP	Rockwood city	Rogersville town
RACE OF HOUSEHOLDER										
Occupied housing units	**2 919**	**381**	**3 302**	**5 595**	**710**	**375**	**2 288**	**477**	**2 174**	**1 854**
White	2 874	380	2 503	5 209	608	369	1 389	475	2 045	1 735
Black	32	–	783	329	102	4	892	1	121	115
American Indian, Eskimo, or Aleut	3	1	6	6	–	1	5	1	4	2
American Indian	3	1	6	6	–	1	5	1	4	2
Eskimo	–	–	–	–	–	–	–	–	–	–
Aleut	–	–	–	–	–	–	–	–	–	–
Asian or Pacific Islander	5	–	9	36	–	–	1	–	3	2
Asian	5	–	9	36	–	–	1	–	2	2
Chinese	1	–	–	8	–	–	–	–	–	–
Filipino	1	–	2	5	–	–	–	–	–	–
Japanese	1	–	1	1	–	–	–	–	–	–
Asian Indian	–	–	3	2	–	–	1	–	1	1
Korean	1	–	2	4	–	–	–	–	1	–
Vietnamese	–	–	–	2	–	–	–	–	–	–
Cambodian	–	–	–	4	–	–	–	–	–	–
Hmong	–	–	–	–	–	–	–	–	–	–
Laotian	–	–	–	5	–	–	–	–	–	–
Thai	–	–	1	–	–	–	–	–	–	–
Other Asian	1	–	–	5	–	–	–	–	–	1
Bangladeshi	–	–	–	1	–	–	–	–	–	–
Burmese	–	–	–	–	–	–	–	–	–	–
Indonesian	–	–	–	–	–	–	–	–	–	–
Malayan	–	–	–	3	–	–	–	–	–	–
Okinawan	–	–	–	–	–	–	–	–	–	–
Pakistani	–	–	–	–	–	–	–	–	–	–
Sri Lankan	–	–	–	–	–	–	–	–	–	–
All other Asian	1	–	–	1	–	–	–	–	–	1
Pacific Islander	–	–	–	–	–	–	–	–	1	–
Hawaiian	–	–	–	–	–	–	–	–	1	–
Samoan	–	–	–	–	–	–	–	–	–	–
Guamanian	–	–	–	–	–	–	–	–	–	–
Other Pacific Islander	–	–	–	–	–	–	–	–	–	–
Tongan	–	–	–	–	–	–	–	–	–	–
Tahitian	–	–	–	–	–	–	–	–	–	–
Northern Mariana Islander	–	–	–	–	–	–	–	–	–	–
Palauan	–	–	–	–	–	–	–	–	–	–
Fijian	–	–	–	–	–	–	–	–	–	–
All other Pacific Islander	–	–	–	–	–	–	–	–	–	–
Other race	5	–	1	15	–	1	1	–	1	–
HISPANIC ORIGIN OF HOUSEHOLDER										
Occupied housing units	**2 919**	**381**	**3 302**	**5 595**	**710**	**375**	**2 288**	**477**	**2 174**	**1 854**
Hispanic origin (of any race)	10	1	7	46	3	2	16	1	5	2
Mexican	3	–	1	25	3	–	11	1	1	–
Puerto Rican	–	–	1	3	–	1	4	–	2	–
Cuban	–	–	3	6	–	–	–	–	–	1
Other Hispanic	7	1	2	12	–	1	1	–	2	1
Not of Hispanic origin	2 909	380	3 295	5 549	707	373	2 272	476	2 169	1 852
RACE AND HISPANIC ORIGIN OF HOUSEHOLDER										
Occupied housing units	**2 919**	**381**	**3 302**	**5 595**	**710**	**375**	**2 288**	**477**	**2 174**	**1 854**
White	2 874	380	2 503	5 209	608	369	1 389	475	2 045	1 735
Hispanic origin	6	1	5	29	1	1	3	1	4	2
Not of Hispanic origin	2 868	379	2 498	5 180	607	368	1 386	474	2 041	1 733
Black	32	–	783	329	102	4	892	1	121	115
Hispanic origin	–	–	1	–	2	–	12	–	–	–
Not of Hispanic origin	32	–	782	329	100	4	880	1	121	115
American Indian, Eskimo, or Aleut	3	1	6	6	–	1	5	1	4	2
Hispanic origin	–	–	–	–	–	–	–	–	–	–
Not of Hispanic origin	3	1	6	6	–	1	5	1	4	2
Asian or Pacific Islander	5	–	9	36	–	–	1	–	3	2
Hispanic origin	–	–	–	2	–	–	–	–	–	–
Not of Hispanic origin	5	–	9	34	–	–	1	–	3	2
Other race	5	–	1	15	–	1	1	–	1	–
Hispanic origin	4	–	1	15	–	1	1	–	1	–
Not of Hispanic origin	1	–	–	–	–	–	–	–	–	–
PERCENT DISTRIBUTION BY RACE OF HOUSEHOLDER										
Occupied housing units	**100.0**	**100.0**	**100.0**	**100.0**	**100.0**	**100.0**	**100.0**	**100.0**	**100.0**	**100.0**
White	98.5	99.7	75.8	93.1	85.6	98.4	60.7	99.6	94.1	93.6
Black	1.1	–	23.7	5.9	14.4	1.1	39.0	.2	5.6	6.2
American Indian, Eskimo, or Aleut	.1	.3	.2	.1	–	.3	.2	.2	.2	.1
American Indian	.1	.3	.2	.1	–	.3	.2	.2	.2	.1
Asian or Pacific Islander	.2	–	.3	.6	–	–	–	–	.1	.1
Asian	.2	–	.3	.6	–	–	–	–	.1	.1
Pacific Islander	–	–	–	–	–	–	–	–	–	–
Other race	.2	–	–	.3	–	.3	–	–	–	–
PERCENT DISTRIBUTION BY HISPANIC ORIGIN OF HOUSEHOLDER										
Occupied housing units	**100.0**	**100.0**	**100.0**	**100.0**	**100.0**	**100.0**	**100.0**	**100.0**	**100.0**	**100.0**
Hispanic origin (of any race)	.3	.3	.2	.8	.4	.5	.7	.2	.2	.1
Mexican	.1	–	–	.4	.4	–	.5	.2	–	–
Puerto Rican	–	–	–	.1	–	.3	.2	–	.1	–
Cuban	–	–	.1	.1	–	–	–	–	–	.1
Other Hispanic	.2	.3	.1	.2	–	.3	–	–	.1	.1
Not of Hispanic origin	99.7	99.7	99.8	99.2	99.6	99.5	99.3	99.8	99.8	99.9
PERCENT OF HOUSEHOLDERS WHITE, NOT OF HISPANIC ORIGIN										
Occupied housing units	**100.0**	**100.0**	**100.0**	**100.0**	**100.0**	**100.0**	**100.0**	**100.0**	**100.0**	**100.0**
White	98.5	99.7	75.8	93.1	85.6	98.4	60.7	99.6	94.1	93.6
Not of Hispanic origin	98.3	99.5	75.7	92.6	85.5	98.1	60.6	99.4	93.9	93.5

TIPSII [UPF] GH147 CENSUS90 72583600 06/22/92 5:06 PM MACHINE: C DATA:CENSUS90*H1TIPSDA47. 06/19/92 14:27:15 TAPE: NONE FRAME: 36
TSF:CENSUS90*92. 06/19/92 14:57:21 UTF:CENSUS90*93. 06/19/92 14:57:21 META:CENSUS90*H1TABLES47. 06/19/92 15:09:09

Table 5. **Occupied Housing Units by Race and Hispanic Origin of Householder: 1990**—Con.

[For definitions of terms and meanings of symbols, see text]

Place and [In Selected States] County Subdivision [1,000 or More Persons]	Rural Hill CDP	Rutherford town	Savannah city	Selmer town	Sevierville town	Sewanee CDP	Seymour CDP	Sharon town	Shelbyville city	Signal Mountain town
RACE OF HOUSEHOLDER										
Occupied housing units	**451**	**554**	**2 601**	**1 629**	**2 980**	**513**	**2 544**	**458**	**5 684**	**2 593**
White	449	467	2 379	1 467	2 923	461	2 530	408	4 713	2 573
Black	1	85	214	156	30	49	6	49	913	5
American Indian, Eskimo, or Aleut	1	1	3	–	9	–	3	1	7	1
American Indian	1	1	3	–	9	–	3	1	6	1
Eskimo	–	–	–	–	–	–	–	–	1	–
Aleut	–	–	–	–	–	–	–	–	–	–
Asian or Pacific Islander	–	1	2	6	15	3	3	–	35	11
Asian	–	1	2	6	15	3	3	–	34	11
Chinese	–	–	–	3	2	–	2	–	1	5
Filipino	–	–	–	–	5	–	1	–	4	2
Japanese	–	–	–	–	3	1	–	–	19	1
Asian Indian	–	1	1	2	4	1	–	–	7	1
Korean	–	–	–	1	–	1	–	–	1	2
Vietnamese	–	–	1	–	–	–	–	–	–	–
Cambodian	–	–	–	–	–	–	–	–	–	–
Hmong	–	–	–	–	–	–	–	–	–	–
Laotian	–	–	–	–	–	–	–	–	1	–
Thai	–	–	–	–	–	–	–	–	–	–
Other Asian	–	–	–	–	1	–	–	–	1	–
Bangladeshi	–	–	–	–	–	–	–	–	–	–
Burmese	–	–	–	–	–	–	–	–	–	–
Indonesian	–	–	–	–	–	–	–	–	–	–
Malayan	–	–	–	–	1	–	–	–	–	–
Okinawan	–	–	–	–	–	–	–	–	–	–
Pakistani	–	–	–	–	–	–	–	–	1	–
Sri Lankan	–	–	–	–	–	–	–	–	–	–
All other Asian	–	–	–	–	–	–	–	–	–	–
Pacific Islander	–	–	–	–	–	–	–	–	1	–
Hawaiian	–	–	–	–	–	–	–	–	–	–
Samoan	–	–	–	–	–	–	–	–	–	–
Guamanian	–	–	–	–	–	–	–	–	1	–
Other Pacific Islander	–	–	–	–	–	–	–	–	–	–
Tongan	–	–	–	–	–	–	–	–	–	–
Tahitian	–	–	–	–	–	–	–	–	–	–
Northern Mariana Islander	–	–	–	–	–	–	–	–	–	–
Palauan	–	–	–	–	–	–	–	–	–	–
Fijian	–	–	–	–	–	–	–	–	–	–
All other Pacific Islander	–	–	–	–	–	–	–	–	–	–
Other race	–	–	3	–	3	–	2	–	16	3
HISPANIC ORIGIN OF HOUSEHOLDER										
Occupied housing units	**451**	**554**	**2 601**	**1 629**	**2 980**	**513**	**2 544**	**458**	**5 684**	**2 593**
Hispanic origin (of any race)	3	2	14	6	14	7	9	–	32	11
Mexican	–	–	7	–	3	1	5	–	21	1
Puerto Rican	–	–	4	1	3	–	2	–	1	–
Cuban	–	–	–	–	–	–	–	–	–	3
Other Hispanic	3	2	3	5	8	6	2	–	10	7
Not of Hispanic origin	448	552	2 587	1 623	2 966	506	2 535	458	5 652	2 582
RACE AND HISPANIC ORIGIN OF HOUSEHOLDER										
Occupied housing units	**451**	**554**	**2 601**	**1 629**	**2 980**	**513**	**2 544**	**458**	**5 684**	**2 593**
White	449	467	2 379	1 467	2 923	461	2 530	408	4 713	2 573
Hispanic origin	3	2	8	5	9	7	7	–	13	8
Not of Hispanic origin	446	465	2 371	1 462	2 914	454	2 523	408	4 700	2 565
Black	1	85	214	156	30	49	6	49	913	5
Hispanic origin	–	–	3	1	–	–	–	–	2	–
Not of Hispanic origin	1	85	211	155	30	49	6	49	911	5
American Indian, Eskimo, or Aleut	1	1	3	–	9	–	3	1	7	1
Hispanic origin	–	–	–	–	–	–	–	–	–	–
Not of Hispanic origin	1	1	3	–	9	–	3	1	7	1
Asian or Pacific Islander	–	1	2	6	15	3	3	–	35	11
Hispanic origin	–	–	–	–	2	–	–	–	1	–
Not of Hispanic origin	–	1	2	6	13	3	3	–	34	11
Other race	–	–	3	–	3	–	2	–	16	3
Hispanic origin	–	–	3	–	3	–	2	–	16	3
Not of Hispanic origin	–	–	–	–	–	–	–	–	–	–
PERCENT DISTRIBUTION BY RACE OF HOUSEHOLDER										
Occupied housing units	**100.0**	**100.0**	**100.0**	**100.0**	**100.0**	**100.0**	**100.0**	**100.0**	**100.0**	**100.0**
White	99.6	84.3	91.5	90.1	98.1	89.9	99.4	89.1	82.9	99.2
Black	.2	15.3	8.2	9.6	1.0	9.6	.2	10.7	16.1	.2
American Indian, Eskimo, or Aleut	.2	.2	.1	–	.3	–	.1	.2	.1	–
American Indian	.2	.2	.1	–	.3	–	.1	.2	.1	–
Asian or Pacific Islander	–	.2	.1	.4	.5	.6	.1	–	.6	.4
Asian	–	.2	.1	.4	.5	.6	.1	–	.6	.4
Pacific Islander	–	–	–	–	–	–	–	–	–	–
Other race	–	–	.1	–	.1	–	.1	–	.3	.1
PERCENT DISTRIBUTION BY HISPANIC ORIGIN OF HOUSEHOLDER										
Occupied housing units	**100.0**	**100.0**	**100.0**	**100.0**	**100.0**	**100.0**	**100.0**	**100.0**	**100.0**	**100.0**
Hispanic origin (of any race)	.7	.4	.5	.4	.5	1.4	.4	–	.6	.4
Mexican	–	–	.3	–	.1	.2	.2	–	.4	–
Puerto Rican	–	–	.2	.1	.1	–	.1	–	–	–
Cuban	–	–	–	–	–	–	–	–	–	.1
Other Hispanic	.7	.4	.1	.3	.3	1.2	.1	–	.2	.3
Not of Hispanic origin	99.3	99.6	99.5	99.6	99.5	98.6	99.6	100.0	99.4	99.6
PERCENT OF HOUSEHOLDERS WHITE, NOT OF HISPANIC ORIGIN										
Occupied housing units	**100.0**	**100.0**	**100.0**	**100.0**	**100.0**	**100.0**	**100.0**	**100.0**	**100.0**	**100.0**
White	99.6	84.3	91.5	90.1	98.1	89.9	99.4	89.1	82.9	99.2
Not of Hispanic origin	98.9	83.9	91.2	89.7	97.8	88.5	99.2	89.1	82.7	98.9

TIPSII [UPF] GH147 CENSUS90 72583600 06/22/92 5:06 PM MACHINE: C DATA:CENSUS90*H1TIPSDA47. 06/19/92 14:27:15 TAPE: NONE FRAME: 37
TSF:CENSUS90*92. 06/19/92 14:57:21 UTF:CENSUS90*93. 06/19/92 14:57:21 META:CENSUS90*H1TABLES47. 06/19/92 15:09:09

Table 5. **Occupied Housing Units by Race and Hispanic Origin of Householder: 1990**—Con.

[For definitions of terms and meanings of symbols, see text]

Place and [In Selected States] County Subdivision [1,000 or More Persons]	Smithville town	Smyrna town	Sneedville town	Soddy-Daisy city	Somerville town	South Cleveland CDP	South Fulton city	South Pittsburg city	Sparta city	Spencer town
RACE OF HOUSEHOLDER										
Occupied housing units	**1 588**	**4 836**	**513**	**3 193**	**865**	**1 918**	**1 121**	**1 314**	**1 898**	**429**
White	1 552	4 510	510	3 170	582	1 886	869	1 074	1 790	428
Black	33	295	–	17	282	24	247	238	101	–
American Indian, Eskimo, or Aleut	–	10	2	2	–	4	2	2	3	1
American Indian	–	10	2	2	–	4	2	2	3	1
Eskimo	–	–	–	–	–	–	–	–	–	–
Aleut	–	–	–	–	–	–	–	–	–	–
Asian or Pacific Islander	1	10	–	2	1	2	2	–	3	–
Asian	1	10	–	2	1	2	2	–	3	–
Chinese	–	2	–	1	–	–	–	–	1	–
Filipino	–	–	–	1	–	1	–	–	1	–
Japanese	–	3	–	–	–	–	–	–	–	–
Asian Indian	–	–	–	–	1	–	2	–	1	–
Korean	1	2	–	–	–	–	–	–	–	–
Vietnamese	–	2	–	–	–	1	–	–	–	–
Cambodian	–	–	–	–	–	–	–	–	–	–
Hmong	–	–	–	–	–	–	–	–	–	–
Laotian	–	1	–	–	–	–	–	–	–	–
Thai	–	–	–	–	–	–	–	–	–	–
Other Asian	–	–	–	–	–	–	–	–	–	–
Bangladeshi	–	–	–	–	–	–	–	–	–	–
Burmese	–	–	–	–	–	–	–	–	–	–
Indonesian	–	–	–	–	–	–	–	–	–	–
Malayan	–	–	–	–	–	–	–	–	–	–
Okinawan	–	–	–	–	–	–	–	–	–	–
Pakistani	–	–	–	–	–	–	–	–	–	–
Sri Lankan	–	–	–	–	–	–	–	–	–	–
All other Asian	–	–	–	–	–	–	–	–	–	–
Pacific Islander	–	–	–	–	–	–	–	–	–	–
Hawaiian	–	–	–	–	–	–	–	–	–	–
Samoan	–	–	–	–	–	–	–	–	–	–
Guamanian	–	–	–	–	–	–	–	–	–	–
Other Pacific Islander	–	–	–	–	–	–	–	–	–	–
Tongan	–	–	–	–	–	–	–	–	–	–
Tahitian	–	–	–	–	–	–	–	–	–	–
Northern Mariana Islander	–	–	–	–	–	–	–	–	–	–
Palauan	–	–	–	–	–	–	–	–	–	–
Fijian	–	–	–	–	–	–	–	–	–	–
All other Pacific Islander	–	–	–	–	–	–	–	–	–	–
Other race	2	11	1	2	–	2	1	–	1	–
HISPANIC ORIGIN OF HOUSEHOLDER										
Occupied housing units	**1 588**	**4 836**	**513**	**3 193**	**865**	**1 918**	**1 121**	**1 314**	**1 898**	**429**
Hispanic origin (of any race)	3	39	3	12	4	4	7	1	5	–
Mexican	2	18	–	2	2	1	–	1	2	–
Puerto Rican	1	6	–	1	–	2	–	–	–	–
Cuban	–	2	–	–	–	–	–	–	–	–
Other Hispanic	–	13	3	9	2	1	7	–	3	–
Not of Hispanic origin	1 585	4 797	510	3 181	861	1 914	1 114	1 313	1 893	429
RACE AND HISPANIC ORIGIN OF HOUSEHOLDER										
Occupied housing units	**1 588**	**4 836**	**513**	**3 193**	**865**	**1 918**	**1 121**	**1 314**	**1 898**	**429**
White	1 552	4 510	510	3 170	582	1 886	869	1 074	1 790	428
Hispanic origin	1	24	3	9	–	2	1	–	4	–
Not of Hispanic origin	1 551	4 486	507	3 161	582	1 884	868	1 074	1 786	428
Black	33	295	–	17	282	24	247	238	101	–
Hispanic origin	–	5	–	–	4	–	5	1	–	–
Not of Hispanic origin	33	290	–	17	278	24	242	237	101	–
American Indian, Eskimo, or Aleut	–	10	2	2	–	4	2	2	3	1
Hispanic origin	–	–	–	–	–	–	–	–	–	–
Not of Hispanic origin	–	10	2	2	–	4	2	2	3	1
Asian or Pacific Islander	1	10	–	2	1	2	2	–	3	–
Hispanic origin	–	–	–	1	–	–	–	–	–	–
Not of Hispanic origin	1	10	–	1	1	2	2	–	3	–
Other race	2	11	1	2	–	2	1	–	1	–
Hispanic origin	2	10	–	2	–	2	1	–	1	–
Not of Hispanic origin	–	1	1	–	–	–	–	–	–	–
PERCENT DISTRIBUTION BY RACE OF HOUSEHOLDER										
Occupied housing units	**100.0**	**100.0**	**100.0**	**100.0**	**100.0**	**100.0**	**100.0**	**100.0**	**100.0**	**100.0**
White	97.7	93.3	99.4	99.3	67.3	98.3	77.5	81.7	94.3	99.8
Black	2.1	6.1	–	.5	32.6	1.3	22.0	18.1	5.3	–
American Indian, Eskimo, or Aleut	–	.2	.4	.1	–	.2	.2	.2	.2	.2
American Indian	–	.2	.4	.1	–	.2	.2	.2	.2	.2
Asian or Pacific Islander	.1	.2	–	.1	.1	.1	.2	–	.2	–
Asian	.1	.2	–	.1	.1	.1	.2	–	.2	–
Pacific Islander	–	–	–	–	–	–	–	–	–	–
Other race	.1	.2	.2	.1	–	.1	.1	–	.1	–
PERCENT DISTRIBUTION BY HISPANIC ORIGIN OF HOUSEHOLDER										
Occupied housing units	**100.0**	**100.0**	**100.0**	**100.0**	**100.0**	**100.0**	**100.0**	**100.0**	**100.0**	**100.0**
Hispanic origin (of any race)	.2	.8	.6	.4	.5	.2	.6	.1	.3	–
Mexican	.1	.4	–	.1	.2	.1	–	.1	.1	–
Puerto Rican	.1	.1	–	–	–	.1	–	–	–	–
Cuban	–	–	–	–	–	–	–	–	–	–
Other Hispanic	–	.3	.6	.3	.2	.1	.6	–	.2	–
Not of Hispanic origin	99.8	99.2	99.4	99.6	99.5	99.8	99.4	99.9	99.7	100.0
PERCENT OF HOUSEHOLDERS WHITE, NOT OF HISPANIC ORIGIN										
Occupied housing units	**100.0**	**100.0**	**100.0**	**100.0**	**100.0**	**100.0**	**100.0**	**100.0**	**100.0**	**100.0**
White	97.7	93.3	99.4	99.3	67.3	98.3	77.5	81.7	94.3	99.8
Not of Hispanic origin	97.7	92.8	98.8	99.0	67.3	98.2	77.4	81.7	94.1	99.8

TIPSII [UPF] GH147 CENSUS90 72583600 06/22/92 5:06 PM MACHINE: C DATA:CENSUS90*H1TIPSDA47. 06/19/92 14:27:15 TAPE: NONE FRAME: 38
TSF:CENSUS90*92. 06/19/92 14:57:21 UTF:CENSUS90*93. 06/19/92 14:57:21 META:CENSUS90*H1TABLES47. 06/19/92 15:09:09

Table 5. **Occupied Housing Units by Race and Hispanic Origin of Householder: 1990**—Con.

[For definitions of terms and meanings of symbols, see text]

Place and [In Selected States] County Subdivision [1,000 or More Persons]	Spring City town	Springfield city	Spring Hill town	Spurgeon CDP	Surgoinsville town	Sweetwater city	Tazewell town	Tennessee Ridge city
RACE OF HOUSEHOLDER								
Occupied housing units	**867**	**4 243**	**515**	**1 217**	**578**	**2 017**	**861**	**470**
White	800	3 060	429	1 207	574	1 859	820	467
Black	57	1 170	85	4	3	143	36	1
American Indian, Eskimo, or Aleut	5	1	–	3	1	5	1	1
American Indian	5	1	–	3	1	5	1	1
Eskimo	–	–	–	–	–	–	–	–
Aleut	–	–	–	–	–	–	–	–
Asian or Pacific Islander	3	9	1	3	–	8	3	–
Asian	2	9	1	3	–	8	3	–
Chinese	–	1	–	–	–	–	–	–
Filipino	–	–	1	1	–	–	–	–
Japanese	–	6	–	1	–	6	–	–
Asian Indian	–	2	–	–	–	2	1	–
Korean	–	–	–	–	–	–	2	–
Vietnamese	1	–	–	1	–	–	–	–
Cambodian	–	–	–	–	–	–	–	–
Hmong	–	–	–	–	–	–	–	–
Laotian	–	–	–	–	–	–	–	–
Thai	–	–	–	–	–	–	–	–
Other Asian	1	–	–	–	–	–	–	–
Bangladeshi	–	–	–	–	–	–	–	–
Burmese	–	–	–	–	–	–	–	–
Indonesian	–	–	–	–	–	–	–	–
Malayan	–	–	–	–	–	–	–	–
Okinawan	–	–	–	–	–	–	–	–
Pakistani	–	–	–	–	–	–	–	–
Sri Lankan	–	–	–	–	–	–	–	–
All other Asian	1	–	–	–	–	–	–	–
Pacific Islander	1	–	–	–	–	–	–	–
Hawaiian	1	–	–	–	–	–	–	–
Samoan	–	–	–	–	–	–	–	–
Guamanian	–	–	–	–	–	–	–	–
Other Pacific Islander	–	–	–	–	–	–	–	–
Tongan	–	–	–	–	–	–	–	–
Tahitian	–	–	–	–	–	–	–	–
Northern Mariana Islander	–	–	–	–	–	–	–	–
Palauan	–	–	–	–	–	–	–	–
Fijian	–	–	–	–	–	–	–	–
All other Pacific Islander	–	–	–	–	–	–	–	–
Other race	2	3	–	–	–	2	1	1
HISPANIC ORIGIN OF HOUSEHOLDER								
Occupied housing units	**867**	**4 243**	**515**	**1 217**	**578**	**2 017**	**861**	**470**
Hispanic origin (of any race)	6	19	3	–	2	7	2	2
Mexican	2	13	2	–	–	4	2	2
Puerto Rican	–	–	1	–	–	2	–	–
Cuban	–	1	–	–	–	–	–	–
Other Hispanic	4	5	–	–	2	1	–	–
Not of Hispanic origin	861	4 224	512	1 217	576	2 010	859	468
RACE AND HISPANIC ORIGIN OF HOUSEHOLDER								
Occupied housing units	**867**	**4 243**	**515**	**1 217**	**578**	**2 017**	**861**	**470**
White	800	3 060	429	1 207	574	1 859	820	467
Hispanic origin	3	9	3	–	2	5	1	1
Not of Hispanic origin	797	3 051	426	1 207	572	1 854	819	466
Black	57	1 170	85	4	3	143	36	1
Hispanic origin	–	7	–	–	–	–	–	–
Not of Hispanic origin	57	1 163	85	4	3	143	36	1
American Indian, Eskimo, or Aleut	5	1	–	3	1	5	1	1
Hispanic origin	1	–	–	–	–	–	–	–
Not of Hispanic origin	4	1	–	3	1	5	1	1
Asian or Pacific Islander	3	9	1	3	–	8	3	–
Hispanic origin	–	–	–	–	–	–	–	–
Not of Hispanic origin	3	9	1	3	–	8	3	–
Other race	2	3	–	–	–	2	1	1
Hispanic origin	2	3	–	–	–	2	1	1
Not of Hispanic origin	–	–	–	–	–	–	–	–
PERCENT DISTRIBUTION BY RACE OF HOUSEHOLDER								
Occupied housing units	**100.0**	**100.0**	**100.0**	**100.0**	**100.0**	**100.0**	**100.0**	**100.0**
White	92.3	72.1	83.3	99.2	99.3	92.2	95.2	99.4
Black	6.6	27.6	16.5	.3	.5	7.1	4.2	.2
American Indian, Eskimo, or Aleut	.6	–	–	.2	.2	.2	.1	.2
American Indian	.6	–	–	.2	.2	.2	.1	.2
Asian or Pacific Islander	.3	.2	.2	.2	–	.4	.3	–
Asian	.2	.2	.2	.2	–	.4	.3	–
Pacific Islander	.1	–	–	–	–	–	–	–
Other race	.2	.1	–	–	–	.1	.1	.2
PERCENT DISTRIBUTION BY HISPANIC ORIGIN OF HOUSEHOLDER								
Occupied housing units	**100.0**	**100.0**	**100.0**	**100.0**	**100.0**	**100.0**	**100.0**	**100.0**
Hispanic origin (of any race)	.7	.4	.6	–	.3	.3	.2	.4
Mexican	.2	.3	.4	–	–	.2	.2	.4
Puerto Rican	–	–	.2	–	–	.1	–	–
Cuban	–	–	–	–	–	–	–	–
Other Hispanic	.5	.1	–	–	.3	–	–	–
Not of Hispanic origin	99.3	99.6	99.4	100.0	99.7	99.7	99.8	99.6
PERCENT OF HOUSEHOLDERS WHITE, NOT OF HISPANIC ORIGIN								
Occupied housing units	**100.0**	**100.0**	**100.0**	**100.0**	**100.0**	**100.0**	**100.0**	**100.0**
White	92.3	72.1	83.3	99.2	99.3	92.2	95.2	99.4
Not of Hispanic origin	91.9	71.9	82.7	99.2	99.0	91.9	95.1	99.1

TIPSII [UPF] GH147 CENSUS90 72583600 06/22/92 5:06 PM MACHINE: C DATA:CENSUS90*H1TIPSDA47. 06/19/92 14:27:15 TAPE: NONE FRAME: 39
TSF:CENSUS90*92. 06/19/92 14:57:21 UTF:CENSUS90*93. 06/19/92 14:57:21 META:CENSUS90*H1TABLES47. 06/19/92 15:09:09

Table 5. **Occupied Housing Units by Race and Hispanic Origin of Householder: 1990**—Con.

[For definitions of terms and meanings of symbols, see text]

Place and [In Selected States] County Subdivision [1,000 or More Persons]	Tiptonville town	Tracy City town	Trenton city	Troy town	Tullahoma city	Tusculum city	Union City city	Walden town
RACE OF HOUSEHOLDER								
Occupied housing units	**807**	**619**	**1 954**	**436**	**6 607**	**500**	**4 305**	**567**
White	572	616	1 404	436	6 141	498	3 463	563
Black	235	–	542	–	399	2	823	–
American Indian, Eskimo, or Aleut	–	3	2	–	19	–	4	2
American Indian	–	3	2	–	18	–	4	2
Eskimo	–	–	–	–	1	–	–	–
Aleut	–	–	–	–	–	–	–	–
Asian or Pacific Islander	–	–	6	–	41	–	6	2
Asian	–	–	6	–	41	–	6	2
Chinese	–	–	1	–	17	–	–	2
Filipino	–	–	–	–	2	–	–	–
Japanese	–	–	–	–	4	–	–	–
Asian Indian	–	–	3	–	12	–	1	–
Korean	–	–	1	–	4	–	–	–
Vietnamese	–	–	–	–	–	–	1	–
Cambodian	–	–	–	–	–	–	–	–
Hmong	–	–	–	–	–	–	–	–
Laotian	–	–	–	–	–	–	–	–
Thai	–	–	–	–	1	–	1	–
Other Asian	–	–	1	–	1	–	3	–
Bangladeshi	–	–	–	–	1	–	–	–
Burmese	–	–	–	–	–	–	–	–
Indonesian	–	–	–	–	–	–	1	–
Malayan	–	–	1	–	–	–	–	–
Okinawan	–	–	–	–	–	–	–	–
Pakistani	–	–	–	–	–	–	–	–
Sri Lankan	–	–	–	–	–	–	–	–
All other Asian	–	–	–	–	–	–	2	–
Pacific Islander	–	–	–	–	–	–	–	–
Hawaiian	–	–	–	–	–	–	–	–
Samoan	–	–	–	–	–	–	–	–
Guamanian	–	–	–	–	–	–	–	–
Other Pacific Islander	–	–	–	–	–	–	–	–
Tongan	–	–	–	–	–	–	–	–
Tahitian	–	–	–	–	–	–	–	–
Northern Mariana Islander	–	–	–	–	–	–	–	–
Palauan	–	–	–	–	–	–	–	–
Fijian	–	–	–	–	–	–	–	–
All other Pacific Islander	–	–	–	–	–	–	–	–
Other race	–	–	–	–	7	–	9	–
HISPANIC ORIGIN OF HOUSEHOLDER								
Occupied housing units	**807**	**619**	**1 954**	**436**	**6 607**	**500**	**4 305**	**567**
Hispanic origin (of any race)	2	2	7	–	27	–	19	2
Mexican	–	2	2	–	13	–	10	1
Puerto Rican	–	–	–	–	4	–	1	–
Cuban	–	–	–	–	–	–	–	–
Other Hispanic	2	–	5	–	10	–	8	1
Not of Hispanic origin	805	617	1 947	436	6 580	500	4 286	565
RACE AND HISPANIC ORIGIN OF HOUSEHOLDER								
Occupied housing units	**807**	**619**	**1 954**	**436**	**6 607**	**500**	**4 305**	**567**
White	572	616	1 404	436	6 141	498	3 463	563
Hispanic origin	–	2	6	–	18	–	7	1
Not of Hispanic origin	572	614	1 398	436	6 123	498	3 456	562
Black	235	–	542	–	399	2	823	–
Hispanic origin	2	–	1	–	–	–	3	–
Not of Hispanic origin	233	–	541	–	399	2	820	–
American Indian, Eskimo, or Aleut	–	3	2	–	19	–	4	2
Hispanic origin	–	–	–	–	–	–	–	1
Not of Hispanic origin	–	3	2	–	19	–	4	1
Asian or Pacific Islander	–	–	6	–	41	–	6	2
Hispanic origin	–	–	–	–	2	–	–	–
Not of Hispanic origin	–	–	6	–	39	–	6	2
Other race	–	–	–	–	7	–	9	–
Hispanic origin	–	–	–	–	7	–	9	–
Not of Hispanic origin	–	–	–	–	–	–	–	–
PERCENT DISTRIBUTION BY RACE OF HOUSEHOLDER								
Occupied housing units	**100.0**	**100.0**	**100.0**	**100.0**	**100.0**	**100.0**	**100.0**	**100.0**
White	70.9	99.5	71.9	100.0	92.9	99.6	80.4	99.3
Black	29.1	–	27.7	–	6.0	.4	19.1	–
American Indian, Eskimo, or Aleut	–	.5	.1	–	.3	–	.1	.4
American Indian	–	.5	.1	–	.3	–	.1	.4
Asian or Pacific Islander	–	–	.3	–	.6	–	.1	.4
Asian	–	–	.3	–	.6	–	.1	.4
Pacific Islander	–	–	–	–	–	–	–	–
Other race	–	–	–	–	.1	–	.2	–
PERCENT DISTRIBUTION BY HISPANIC ORIGIN OF HOUSEHOLDER								
Occupied housing units	**100.0**	**100.0**	**100.0**	**100.0**	**100.0**	**100.0**	**100.0**	**100.0**
Hispanic origin (of any race)	.2	.3	.4	–	.4	–	.4	.4
Mexican	–	.3	.1	–	.2	–	.2	.2
Puerto Rican	–	–	–	–	.1	–	–	–
Cuban	–	–	–	–	–	–	–	–
Other Hispanic	.2	–	.3	–	.2	–	.2	.2
Not of Hispanic origin	99.8	99.7	99.6	100.0	99.6	100.0	99.6	99.6
PERCENT OF HOUSEHOLDERS WHITE, NOT OF HISPANIC ORIGIN								
Occupied housing units	**100.0**	**100.0**	**100.0**	**100.0**	**100.0**	**100.0**	**100.0**	**100.0**
White	70.9	99.5	71.9	100.0	92.9	99.6	80.4	99.3
Not of Hispanic origin	70.9	99.2	71.5	100.0	92.7	99.6	80.3	99.1

TIPSII [UPF] GH147 CENSUS90 72583600 06/22/92 5:06 PM MACHINE: C DATA:CENSUS90*H1TIPSDA47. 06/19/92 14:27:15 TAPE: NONE FRAME: 40
TSF:CENSUS90*92. 06/19/92 14:57:21 UTF:CENSUS90*93. 06/19/92 14:57:21 META:CENSUS90*H1TABLES47. 06/19/92 15:09:09

Table 5. **Occupied Housing Units by Race and Hispanic Origin of Householder: 1990**—Con.

[For definitions of terms and meanings of symbols, see text]

Place and [In Selected States] County Subdivision [1,000 or More Persons]	Walnut Hill CDP	Walterhill CDP	Watertown city	Waverly city	Waynesboro city	Westmoreland town	White Bluff town	White House city
RACE OF HOUSEHOLDER								
Occupied housing units	**1 242**	**346**	**510**	**1 641**	**723**	**668**	**763**	**1 031**
White	1 229	309	483	1 468	714	667	763	1 012
Black	7	35	27	159	9	–	–	16
American Indian, Eskimo, or Aleut	3	–	–	4	–	–	–	2
American Indian	3	–	–	4	–	–	–	2
Eskimo	–	–	–	–	–	–	–	–
Aleut	–	–	–	–	–	–	–	–
Asian or Pacific Islander	3	2	–	9	–	1	–	–
Asian	3	–	–	8	–	1	–	–
Chinese	1	–	–	5	–	–	–	–
Filipino	–	–	–	–	–	–	–	–
Japanese	–	–	–	1	–	–	–	–
Asian Indian	–	–	–	2	–	–	–	–
Korean	–	–	–	–	–	–	–	–
Vietnamese	1	–	–	–	–	–	–	–
Cambodian	–	–	–	–	–	–	–	–
Hmong	–	–	–	–	–	–	–	–
Laotian	–	–	–	–	–	–	–	–
Thai	–	–	–	–	–	–	–	–
Other Asian	1	–	–	–	–	1	–	–
Bangladeshi	–	–	–	–	–	–	–	–
Burmese	–	–	–	–	–	–	–	–
Indonesian	–	–	–	–	–	–	–	–
Malayan	1	–	–	–	–	–	–	–
Okinawan	–	–	–	–	–	–	–	–
Pakistani	–	–	–	–	–	–	–	–
Sri Lankan	–	–	–	–	–	–	–	–
All other Asian	–	–	–	–	–	1	–	–
Pacific Islander	–	2	–	1	–	–	–	–
Hawaiian	–	1	–	–	–	–	–	–
Samoan	–	–	–	–	–	–	–	–
Guamanian	–	1	–	–	–	–	–	–
Other Pacific Islander	–	–	–	1	–	–	–	–
Tongan	–	–	–	–	–	–	–	–
Tahitian	–	–	–	–	–	–	–	–
Northern Mariana Islander	–	–	–	–	–	–	–	–
Palauan	–	–	–	–	–	–	–	–
Fijian	–	–	–	–	–	–	–	–
All other Pacific Islander	–	–	–	1	–	–	–	–
Other race	–	–	–	1	–	–	–	1
HISPANIC ORIGIN OF HOUSEHOLDER								
Occupied housing units	**1 242**	**346**	**510**	**1 641**	**723**	**668**	**763**	**1 031**
Hispanic origin (of any race)	3	–	1	6	1	–	1	4
Mexican	1	–	–	3	1	–	–	2
Puerto Rican	–	–	–	–	–	–	–	2
Cuban	2	–	1	2	–	–	–	–
Other Hispanic	–	–	–	1	–	–	1	–
Not of Hispanic origin	1 239	346	509	1 635	722	668	762	1 027
RACE AND HISPANIC ORIGIN OF HOUSEHOLDER								
Occupied housing units	**1 242**	**346**	**510**	**1 641**	**723**	**668**	**763**	**1 031**
White	1 229	309	483	1 468	714	667	763	1 012
Hispanic origin	3	–	1	5	1	–	1	3
Not of Hispanic origin	1 226	309	482	1 463	713	667	762	1 009
Black	7	35	27	159	9	–	–	16
Hispanic origin	–	–	–	–	–	–	–	–
Not of Hispanic origin	7	35	27	159	9	–	–	16
American Indian, Eskimo, or Aleut	3	–	–	4	–	–	–	2
Hispanic origin	–	–	–	–	–	–	–	–
Not of Hispanic origin	3	–	–	4	–	–	–	2
Asian or Pacific Islander	3	2	–	9	–	1	–	–
Hispanic origin	–	–	–	–	–	–	–	–
Not of Hispanic origin	3	2	–	9	–	1	–	–
Other race	–	–	–	1	–	–	–	1
Hispanic origin	–	–	–	1	–	–	–	1
Not of Hispanic origin	–	–	–	–	–	–	–	–
PERCENT DISTRIBUTION BY RACE OF HOUSEHOLDER								
Occupied housing units	**100.0**	**100.0**	**100.0**	**100.0**	**100.0**	**100.0**	**100.0**	**100.0**
White	99.0	89.3	94.7	89.5	98.8	99.9	100.0	98.2
Black	.6	10.1	5.3	9.7	1.2	–	–	1.6
American Indian, Eskimo, or Aleut	.2	–	–	.2	–	–	–	.2
American Indian	.2	–	–	.2	–	–	–	.2
Asian or Pacific Islander	.2	.6	–	.5	–	.1	–	–
Asian	.2	–	–	.5	–	.1	–	–
Pacific Islander	–	.6	–	.1	–	–	–	–
Other race	–	–	–	.1	–	–	–	.1
PERCENT DISTRIBUTION BY HISPANIC ORIGIN OF HOUSEHOLDER								
Occupied housing units	**100.0**	**100.0**	**100.0**	**100.0**	**100.0**	**100.0**	**100.0**	**100.0**
Hispanic origin (of any race)	.2	–	.2	.4	.1	–	.1	.4
Mexican	.1	–	–	.2	.1	–	–	.2
Puerto Rican	–	–	–	–	–	–	–	.2
Cuban	.2	–	.2	.1	–	–	–	–
Other Hispanic	–	–	–	.1	–	–	.1	–
Not of Hispanic origin	99.8	100.0	99.8	99.6	99.9	100.0	99.9	99.6
PERCENT OF HOUSEHOLDERS WHITE, NOT OF HISPANIC ORIGIN								
Occupied housing units	**100.0**	**100.0**	**100.0**	**100.0**	**100.0**	**100.0**	**100.0**	**100.0**
White	99.0	89.3	94.7	89.5	98.8	99.9	100.0	98.2
Not of Hispanic origin	98.7	89.3	94.5	89.2	98.6	99.9	99.9	97.9

TIPSII [UPF] GH147 CENSUS90 72583600 06/22/92 5:06 PM MACHINE: C DATA:CENSUS90*H1TIPSDA47. 06/19/92 14:27:15 TAPE: NONE FRAME: 41
TSF:CENSUS90*92. 06/19/92 14:57:21 UTF:CENSUS90*93. 06/19/92 14:57:21 META:CENSUS90*H1TABLES47. 06/19/92 15:09:09

Table 5. **Occupied Housing Units by Race and Hispanic Origin of Householder: 1990**—Con.

[For definitions of terms and meanings of symbols, see text]

Place and [In Selected States] County Subdivision [1,000 or More Persons]	White Pine town	Whiteville town	Whitwell city	Wildwood Lake CDP	Winchester city	Woodbury town	Nashville-Davidson
RACE OF HOUSEHOLDER							
Occupied housing units	**723**	**413**	**636**	**989**	**2 466**	**946**	**207 530**
White	709	234	620	983	2 155	901	161 899
Black	12	179	16	2	303	43	42 572
American Indian, Eskimo, or Aleut	1	–	–	4	4	1	451
American Indian	1	–	–	3	4	1	446
Eskimo	–	–	–	1	–	–	5
Aleut	–	–	–	–	–	–	–
Asian or Pacific Islander	1	–	–	–	2	–	2 133
Asian	1	–	–	–	2	–	2 100
Chinese	–	–	–	–	–	–	352
Filipino	–	–	–	–	–	–	123
Japanese	–	–	–	–	1	–	255
Asian Indian	1	–	–	–	1	–	388
Korean	–	–	–	–	–	–	279
Vietnamese	–	–	–	–	–	–	105
Cambodian	–	–	–	–	–	–	63
Hmong	–	–	–	–	–	–	2
Laotian	–	–	–	–	–	–	349
Thai	–	–	–	–	–	–	38
Other Asian	–	–	–	–	–	–	146
Bangladeshi	–	–	–	–	–	–	12
Burmese	–	–	–	–	–	–	1
Indonesian	–	–	–	–	–	–	14
Malayan	–	–	–	–	–	–	2
Okinawan	–	–	–	–	–	–	–
Pakistani	–	–	–	–	–	–	24
Sri Lankan	–	–	–	–	–	–	7
All other Asian	–	–	–	–	–	–	86
Pacific Islander	–	–	–	–	–	–	33
Hawaiian	–	–	–	–	–	–	21
Samoan	–	–	–	–	–	–	1
Guamanian	–	–	–	–	–	–	8
Other Pacific Islander	–	–	–	–	–	–	3
Tongan	–	–	–	–	–	–	–
Tahitian	–	–	–	–	–	–	–
Northern Mariana Islander	–	–	–	–	–	–	–
Palauan	–	–	–	–	–	–	–
Fijian	–	–	–	–	–	–	–
All other Pacific Islander	–	–	–	–	–	–	3
Other race	–	–	–	–	2	1	475
HISPANIC ORIGIN OF HOUSEHOLDER							
Occupied housing units	**723**	**413**	**636**	**989**	**2 466**	**946**	**207 530**
Hispanic origin (of any race)	2	2	–	2	9	4	1 570
Mexican	2	–	–	–	8	2	668
Puerto Rican	–	–	–	1	1	1	181
Cuban	–	–	–	–	–	–	139
Other Hispanic	–	2	–	1	–	1	582
Not of Hispanic origin	721	411	636	987	2 457	942	205 960
RACE AND HISPANIC ORIGIN OF HOUSEHOLDER							
Occupied housing units	**723**	**413**	**636**	**989**	**2 466**	**946**	**207 530**
White	709	234	620	983	2 155	901	161 899
Hispanic origin	2	1	–	2	5	1	955
Not of Hispanic origin	707	233	620	981	2 150	900	160 944
Black	12	179	16	2	303	43	42 572
Hispanic origin	–	1	–	–	2	2	125
Not of Hispanic origin	12	178	16	2	301	41	42 447
American Indian, Eskimo, or Aleut	1	–	–	4	4	1	451
Hispanic origin	–	–	–	–	1	–	23
Not of Hispanic origin	1	–	–	4	3	1	428
Asian or Pacific Islander	1	–	–	–	2	–	2 133
Hispanic origin	–	–	–	–	–	–	40
Not of Hispanic origin	1	–	–	–	2	–	2 093
Other race	–	–	–	–	2	1	475
Hispanic origin	–	–	–	–	1	1	427
Not of Hispanic origin	–	–	–	–	1	–	48
PERCENT DISTRIBUTION BY RACE OF HOUSEHOLDER							
Occupied housing units	**100.0**	**100.0**	**100.0**	**100.0**	**100.0**	**100.0**	**100.0**
White	98.1	56.7	97.5	99.4	87.4	95.2	78.0
Black	1.7	43.3	2.5	.2	12.3	4.5	20.5
American Indian, Eskimo, or Aleut	.1	–	–	.4	.2	.1	.2
American Indian	.1	–	–	.3	.2	.1	.2
Asian or Pacific Islander	.1	–	–	–	.1	–	1.0
Asian	.1	–	–	–	.1	–	1.0
Pacific Islander	–	–	–	–	–	–	–
Other race	–	–	–	–	.1	.1	.2
PERCENT DISTRIBUTION BY HISPANIC ORIGIN OF HOUSEHOLDER							
Occupied housing units	**100.0**	**100.0**	**100.0**	**100.0**	**100.0**	**100.0**	**100.0**
Hispanic origin (of any race)	.3	.5	–	.2	.4	.4	.8
Mexican	.3	–	–	–	.3	.2	.3
Puerto Rican	–	–	–	.1	–	.1	.1
Cuban	–	–	–	–	–	–	.1
Other Hispanic	–	.5	–	.1	–	.1	.3
Not of Hispanic origin	99.7	99.5	100.0	99.8	99.6	99.6	99.2
PERCENT OF HOUSEHOLDERS WHITE, NOT OF HISPANIC ORIGIN							
Occupied housing units	**100.0**	**100.0**	**100.0**	**100.0**	**100.0**	**100.0**	**100.0**
White	98.1	56.7	97.5	99.4	87.4	95.2	78.0
Not of Hispanic origin	97.8	56.4	97.5	99.2	87.2	95.1	77.6

TIPSII [UPF] GH147 CENSUS90 72583600 06/22/92 5:06 PM MACHINE: C DATA:CENSUS90*H1TIPSDA47. 06/19/92 14:27:15 TAPE: NONE FRAME: 42
TSF:CENSUS90*92. 06/19/92 14:57:21 UTF:CENSUS90*93. 06/19/92 14:57:21 META:CENSUS90*H1TABLES47. 06/19/92 15:09:09

Table 6. Summary of General Housing Characteristics of Housing Units With a White Householder: 1990

[Threshold is 250 persons. For definitions of terms and meanings of symbols, see text]

State / Urban and Rural and Size of Place / Inside and Outside Metropolitan Area / County / Place and [In Selected States] County Subdivision [1,000 or More Persons]	All persons: Total	All persons: White: Total	All persons: White: Percent of all persons	Housing units with a White householder: Total	Median persons in unit	Mean number of persons per room	Median rooms	Percent: Owner	Percent: With 1.01 or more persons per room	Percent: With householder 65 years and over	Percent: 1-person households	Percent: 1 unit, detached or attached	Percent: In buildings with 10 or more units	Specified owner, median value (dollars)	Specified renter: Median contract rent (dollars)	Specified renter: Percent with meals included in rent
The State	**4 877 185**	**4 048 068**	**83.0**	**1 576 161**	**2.26**	**.45**	**5.4**	**71.7**	**1.8**	**22.5**	**23.7**	**73.3**	**6.6**	**60 600**	**287**	**.7**
URBAN AND RURAL AND SIZE OF PLACE																
Urban	2 969 948	2 237 090	75.3	908 872	2.14	.42	5.4	63.8	1.4	22.8	28.0	69.8	11.1	66 300	312	.8
Inside urbanized area	2 218 007	1 588 054	71.6	650 124	2.13	.42	5.5	64.2	1.2	21.3	28.2	69.2	13.1	70 600	340	1.1
Central place	1 644 961	1 048 086	63.7	446 868	2.01	.41	5.3	59.2	1.3	23.5	31.9	65.3	16.3	65 800	337	.9
Urban fringe	573 046	539 968	94.2	203 256	2.40	.43	6.0	75.4	1.0	16.6	20.0	77.8	6.0	79 600	352	1.7
Outside urbanized area	751 941	649 036	86.3	258 748	2.16	.44	5.2	62.9	1.7	26.6	27.5	71.4	6.3	53 800	240	.3
Place of 10,000 or more	399 704	339 022	84.8	133 731	2.17	.44	5.3	60.2	1.6	24.0	27.2	69.3	8.0	62 100	275	.3
Place of 2,500 to 9,999	352 237	310 014	88.0	125 017	2.14	.44	5.2	65.7	1.8	29.3	27.8	73.5	4.5	47 500	205	.3
Rural	1 907 237	1 810 978	95.0	667 289	2.44	.48	5.4	82.4	2.3	22.0	17.8	78.1	.5	50 900	201	.3
Place of 1,000 to 2,499	159 306	148 065	92.9	57 909	2.23	.45	5.3	72.7	1.9	29.0	25.1	77.0	2.1	44 300	178	.3
Place of less than 1,000	64 428	58 457	90.7	23 236	2.23	.45	5.3	77.6	2.2	31.7	24.9	80.5	.6	38 700	168	.2
Other rural	1 683 503	1 604 456	95.3	586 144	2.47	.48	5.4	83.6	2.4	20.9	16.8	78.2	.3	52 400	207	.3
INSIDE AND OUTSIDE METROPOLITAN AREA																
Inside metropolitan area	3 300 009	2 595 412	78.6	1 018 961	2.24	.44	5.5	69.3	1.5	20.7	24.6	71.8	9.3	68 300	324	.9
In central city	1 719 573	1 111 876	64.7	472 973	2.01	.41	5.3	59.1	1.3	23.5	31.8	65.3	16.2	66 100	337	.9
Not in central city	1 580 436	1 483 536	93.9	545 988	2.45	.45	5.7	78.1	1.7	18.3	18.4	77.5	3.4	70 200	301	.9
Urban	787 932	727 698	92.4	273 150	2.38	.43	5.8	72.6	1.2	17.8	20.8	76.0	6.3	76 200	332	1.3
Inside urbanized area	572 778	539 701	94.2	203 140	2.40	.43	6.0	75.4	1.0	16.5	20.0	77.8	6.0	79 700	352	1.7
Outside urbanized area	215 154	187 997	87.4	70 010	2.31	.46	5.3	64.5	2.0	21.6	23.1	70.8	6.9	65 100	297	.3
Rural	792 504	755 838	95.4	272 838	2.52	.48	5.5	83.6	2.2	18.8	16.1	79.0	.5	63 100	229	.3
Outside metropolitan area	1 577 176	1 452 656	92.1	557 200	2.31	.46	5.3	76.1	2.2	25.6	21.9	76.1	1.7	44 600	197	.2
Urban	467 492	402 448	86.1	164 560	2.11	.43	5.2	63.1	1.6	29.2	28.8	72.8	4.6	47 600	210	.2
Inside urbanized area	268	267	99.6	116	2.07	.40	5.5	87.1	1.7	25.9	25.9	87.1	.9	61 000	213	–
Outside urbanized area	467 224	402 181	86.1	164 444	2.11	.43	5.2	63.1	1.6	29.2	28.9	72.7	4.6	47 600	210	.2
Place of 10,000 or more	219 128	189 018	86.3	77 222	2.12	.43	5.2	60.9	1.6	26.7	28.5	70.9	5.4	53 100	231	.2
Place of 2,500 to 9,999	248 096	213 163	85.9	87 222	2.10	.43	5.2	64.9	1.7	31.3	29.2	74.4	3.9	43 700	191	.2
Rural	1 109 684	1 050 208	94.6	392 640	2.39	.48	5.3	81.6	2.4	24.1	19.0	77.5	.5	43 300	177	.2
COUNTY																
Anderson County	68 250	64 615	94.7	26 042	2.21	.44	5.3	72.1	1.8	26.4	25.1	73.1	6.9	54 400	263	.9
Bedford County	30 411	27 097	89.1	10 383	2.31	.46	5.4	74.5	2.3	26.0	21.4	77.2	2.1	49 600	231	.4
Benton County	14 524	14 109	97.1	5 642	2.21	.45	5.2	80.4	1.9	29.5	23.3	76.0	.9	39 900	165	.2
Bledsoe County	9 669	9 242	95.6	3 211	2.39	.48	5.2	78.9	3.2	24.2	20.4	75.0	1.7	36 100	144	.2
Blount County	85 969	82 503	96.0	32 378	2.28	.44	5.5	75.3	1.3	24.1	21.8	76.6	3.7	60 700	237	.1
Bradley County	73 712	70 132	95.1	26 374	2.38	.47	5.3	69.7	2.0	19.1	20.5	73.3	3.3	54 600	247	.2
Campbell County	35 079	34 727	99.0	13 038	2.39	.50	5.1	73.9	3.3	26.5	21.2	73.3	3.0	38 000	171	.3
Cannon County	10 467	10 236	97.8	3 895	2.34	.47	5.3	79.6	2.5	26.5	21.7	79.8	2.0	41 700	173	.2
Carroll County	27 514	24 303	88.3	9 585	2.24	.45	5.3	80.1	1.9	30.5	23.4	79.5	.1	36 700	171	.2
Carter County	51 505	50 763	98.6	19 941	2.26	.46	5.2	76.6	1.8	25.8	23.6	70.6	2.2	43 800	202	.1
Cheatham County	27 140	26 460	97.5	9 277	2.60	.51	5.3	83.2	3.1	14.7	15.7	75.6	1.0	63 800	279	.3
Chester County	12 819	11 355	88.6	4 097	2.29	.46	5.3	78.8	1.9	26.7	21.2	79.3	1.0	41 700	166	–
Claiborne County	26 137	25 701	98.3	9 516	2.41	.49	5.2	78.6	2.8	23.3	19.8	75.2	.8	41 500	161	.7
Clay County	7 238	7 103	98.1	2 795	2.28	.48	5.1	81.3	2.5	27.3	22.5	73.2	1.3	37 400	139	–
Cocke County	29 141	28 398	97.5	10 928	2.35	.50	5.0	73.1	3.3	22.8	22.1	69.2	1.6	40 500	143	.2
Coffee County	40 339	38 459	95.3	14 858	2.30	.45	5.5	71.1	2.0	24.3	22.2	74.4	2.9	52 700	232	.1
Crockett County	13 378	11 097	82.9	4 435	2.21	.43	5.4	77.7	1.7	32.4	24.0	85.8	.7	40 600	162	.2
Cumberland County	34 736	34 475	99.2	13 343	2.28	.47	5.3	78.5	2.4	28.4	20.0	76.7	1.3	49 100	213	.1
Davidson County	510 784	381 740	74.7	161 899	2.04	.42	5.2	58.2	1.3	19.6	31.1	61.9	20.3	79 300	378	1.2
Decatur County	10 472	10 000	95.5	4 033	2.21	.45	5.2	81.4	1.9	31.3	24.3	77.7	1.0	35 100	149	.3
DeKalb County	14 360	14 074	98.0	5 587	2.26	.46	5.3	76.5	2.0	26.8	22.6	80.7	1.4	44 500	189	.7
Dickson County	35 061	33 145	94.5	12 389	2.38	.47	5.4	76.5	2.5	22.3	20.3	74.3	2.6	54 100	256	.2
Dyer County	34 854	30 541	87.6	12 111	2.26	.46	5.3	68.2	1.9	26.1	24.7	77.2	3.0	45 500	221	.6
Fayette County	25 559	14 204	55.6	5 273	2.37	.46	5.6	80.6	2.8	23.3	18.5	75.5	1.2	63 500	206	.7
Fentress County	14 669	14 636	99.8	5 499	2.40	.48	5.2	78.6	2.8	24.5	21.2	78.9	.4	32 300	138	–
Franklin County	34 725	32 425	93.4	11 885	2.37	.46	5.6	78.4	2.1	26.1	19.9	81.3	.5	50 000	210	.3
Gibson County	46 315	37 237	80.4	15 165	2.19	.43	5.4	76.1	1.4	31.4	24.7	81.7	1.5	41 300	190	.2
Giles County	25 741	22 184	86.2	8 557	2.29	.46	5.4	75.3	2.1	28.0	22.1	77.4	1.8	46 100	204	.1
Grainger County	17 095	16 939	99.1	6 341	2.41	.49	5.1	82.6	2.8	22.4	19.0	74.0	.3	40 400	160	.2
Greene County	55 853	54 440	97.5	21 000	2.29	.46	5.3	77.6	2.0	23.4	22.0	74.4	1.6	44 600	191	.2
Grundy County	13 362	13 294	99.5	4 763	2.46	.52	5.1	81.6	4.4	26.2	20.4	72.6	.2	29 700	153	.3
Hamblen County	50 480	47 891	94.9	18 523	2.33	.46	5.3	73.0	1.9	20.2	21.1	74.7	3.0	51 700	209	.1
Hamilton County	285 536	227 413	79.6	90 916	2.20	.43	5.5	69.3	1.4	23.1	25.6	72.8	9.2	64 900	314	1.6
Hancock County	6 739	6 596	97.9	2 462	2.38	.51	5.0	78.6	3.5	28.5	21.3	75.5	.5	32 200	80	–
Hardeman County	23 377	14 536	62.2	5 619	2.24	.45	5.3	76.6	2.1	28.5	23.8	79.9	1.4	41 300	175	.5
Hardin County	22 633	21 539	95.2	8 348	2.29	.48	5.2	77.7	2.8	26.7	22.0	78.9	.9	39 600	161	.5
Hawkins County	44 565	43 664	98.0	16 813	2.36	.48	5.2	77.4	2.1	22.8	21.0	71.6	4.0	48 700	209	.9
Haywood County	19 437	9 676	49.8	3 834	2.22	.44	5.5	74.6	2.0	29.3	24.5	83.2	1.0	47 200	213	.4
Henderson County	21 844	19 982	91.5	7 833	2.29	.46	5.3	80.8	1.5	26.0	22.2	73.5	.2	43 000	169	.2
Henry County	27 888	24 955	89.5	10 259	2.15	.44	5.3	78.6	1.5	32.1	25.2	74.0	.9	43 300	182	.2
Hickman County	16 754	15 831	94.5	5 806	2.34	.48	5.3	80.7	2.8	25.1	20.6	75.9	2.7	43 700	201	–
Houston County	7 018	6 725	95.8	2 581	2.30	.47	5.3	79.4	2.3	29.6	22.1	76.8	1.6	35 500	169	.2
Humphreys County	15 795	15 175	96.1	5 840	2.30	.45	5.5	78.0	2.0	25.8	22.3	77.4	1.0	43 900	201	.2
Jackson County	9 297	9 247	99.5	3 625	2.29	.47	5.2	81.5	2.2	29.0	22.1	75.4	.5	38 100	139	.6
Jefferson County	33 016	31 937	96.7	11 980	2.31	.47	5.2	77.5	2.0	23.0	20.5	73.0	1.9	48 200	195	.5
Johnson County	13 766	13 668	99.3	5 370	2.29	.46	5.3	80.7	2.3	28.2	22.6	72.4	1.5	41 400	146	.1
Knox County	335 749	301 421	89.8	121 097	2.17	.43	5.4	66.2	1.4	21.4	27.1	70.7	12.3	64 900	279	.2
Lake County	7 129	5 418	76.0	1 993	2.25	.46	5.2	64.4	1.9	28.3	25.4	76.6	.8	36 700	129	–
Lauderdale County	23 491	16 007	68.1	6 174	2.31	.47	5.2	72.1	2.3	27.8	22.3	76.9	.5	41 200	205	.3
Lawrence County	35 303	34 666	98.2	13 095	2.34	.46	5.5	77.0	2.4	26.1	21.5	81.6	.9	43 400	172	–

TIPSII [UPF] GH147 CENSUS90 72583600 06/22/92 5:06 PM MACHINE: C DATA:CENSUS90*H1TIPSDA47. 06/19/92 14:27:15 TAPE: NONE FRAME: 43
TSF:CENSUS90*92. 06/19/92 14:57:21 UTF:CENSUS90*93. 06/19/92 14:57:21 META:CENSUS90*H1TABLES47. 06/19/92 15:09:09

Table 6. **Summary of General Housing Characteristics of Housing Units With a White Householder: 1990**—Con.

[Threshold is 250 persons. For definitions of terms and meanings of symbols, see text]

State / Urban and Rural and Size of Place / Inside and Outside Metropolitan Area / County / Place and [In Selected States] County Subdivision [1,000 or More Persons]	All persons			Housing units with a White householder												
		White						Percent							Specified renter	
	Total	Total	Percent of all persons	Total	Median persons in unit	Mean number of persons per room	Median rooms	Owner	With 1.01 or more persons per room	With householder 65 years and over	1-person households	1 unit, detached or attached	In buildings with 10 or more units	Specified owner, median value (dollars)	Median contract rent (dollars)	Percent with meals included in rent
COUNTY—Con.																
Lewis County	9 247	9 082	98.2	3 481	2.30	.48	5.2	76.0	2.8	26.9	24.2	72.1	.2	37 200	156	–
Lincoln County	28 157	25 583	90.9	9 949	2.30	.45	5.5	75.5	1.8	27.5	22.1	76.9	1.1	48 400	194	.1
Loudon County	31 255	30 732	98.3	11 975	2.30	.45	5.4	77.7	1.7	24.3	21.6	78.6	1.9	50 900	189	.3
McMinn County	42 383	40 085	94.6	15 563	2.30	.46	5.4	76.8	1.8	24.6	22.0	75.9	1.0	46 300	192	.2
McNairy County	22 422	20 918	93.3	8 299	2.25	.46	5.2	79.6	2.0	27.5	22.7	80.7	.7	36 700	159	–
Macon County	15 906	15 810	99.4	6 131	2.34	.48	5.2	78.8	2.3	25.7	22.0	75.5	.9	36 600	166	.2
Madison County	77 982	53 423	68.5	21 160	2.21	.42	5.6	72.0	1.1	24.3	25.0	76.0	4.1	59 100	280	.1
Marion County	24 860	23 749	95.5	8 797	2.46	.50	5.2	79.7	3.0	22.1	20.0	73.2	1.8	42 800	193	.2
Marshall County	21 539	19 536	90.7	7 510	2.30	.46	5.4	72.5	2.3	26.0	23.2	76.3	3.9	49 400	223	.3
Maury County	54 812	45 868	83.7	17 341	2.36	.46	5.5	72.1	2.0	22.6	21.2	75.9	2.9	64 400	305	.4
Meigs County	8 033	7 884	98.1	2 939	2.43	.50	5.1	79.9	2.8	20.9	19.7	65.4	.5	44 300	184	–
Monroe County	30 541	29 561	96.8	11 023	2.38	.49	5.2	79.9	2.9	24.3	20.7	74.6	.6	40 400	172	.1
Montgomery County	100 498	79 118	78.7	27 899	2.45	.48	5.4	64.8	2.4	15.0	17.9	74.0	5.2	59 100	308	.1
Moore County	4 721	4 536	96.1	1 663	2.46	.46	5.7	84.2	1.9	24.7	18.5	82.0	.1	51 100	208	–
Morgan County	17 300	16 957	98.0	5 823	2.49	.50	5.3	83.0	3.1	23.6	19.1	76.1	.3	37 800	162	.2
Obion County	31 717	28 324	89.3	11 143	2.27	.46	5.3	73.4	1.8	27.0	23.3	78.1	1.1	44 600	201	.6
Overton County	17 636	17 582	99.7	6 713	2.34	.49	5.1	80.3	2.5	26.7	20.3	74.8	1.0	36 700	153	.3
Perry County	6 612	6 470	97.9	2 467	2.28	.48	5.1	84.0	3.4	28.2	22.5	72.9	.4	35 900	156	–
Pickett County	4 548	4 542	99.9	1 782	2.24	.48	5.1	78.8	2.4	29.3	24.1	75.4	1.6	34 100	89	–
Polk County	13 643	13 571	99.5	5 072	2.41	.49	5.2	83.0	2.9	25.3	19.4	74.6	.3	37 800	164	.4
Putnam County	51 373	49 878	97.1	19 267	2.22	.44	5.3	67.3	1.4	22.5	24.0	70.2	4.3	54 400	228	.1
Rhea County	24 344	23 571	96.8	8 901	2.32	.48	5.2	75.1	2.2	24.3	21.9	70.5	.6	45 400	206	.2
Roane County	47 227	45 444	96.2	17 812	2.28	.44	5.4	77.0	1.8	25.4	22.3	76.4	3.1	49 100	194	.3
Robertson County	41 494	36 802	88.7	13 200	2.49	.48	5.5	77.9	2.4	21.0	17.1	79.9	1.8	62 900	262	.3
Rutherford County	118 570	105 740	89.2	38 062	2.44	.48	5.4	68.2	2.0	14.6	20.0	70.6	8.3	72 600	338	.2
Scott County	18 358	18 263	99.5	6 504	2.52	.52	5.1	75.4	4.4	23.1	20.1	71.9	.8	33 700	154	.3
Sequatchie County	8 863	8 851	99.9	3 285	2.44	.50	5.1	77.6	2.7	22.0	19.9	72.4	1.0	39 000	174	.1
Sevier County	51 043	50 462	98.9	19 331	2.33	.48	5.2	76.1	2.7	20.9	19.8	73.3	1.9	62 300	253	1.2
Shelby County	826 330	455 063	55.1	183 383	2.17	.41	5.8	67.4	1.0	20.0	27.2	73.7	10.8	78 300	374	1.5
Smith County	14 143	13 626	96.3	5 170	2.34	.46	5.5	79.2	2.2	27.8	21.0	77.5	.9	46 400	177	.6
Stewart County	9 479	9 294	98.0	3 617	2.27	.46	5.3	82.5	1.9	29.8	21.6	76.1	1.4	43 900	155	–
Sullivan County	143 596	140 076	97.5	55 473	2.26	.44	5.4	75.5	1.5	23.9	22.8	74.5	4.5	55 100	230	.2
Sumner County	103 281	97 073	94.0	34 778	2.53	.46	5.7	76.0	2.0	17.2	17.2	77.8	4.5	74 700	344	.2
Tipton County	37 568	28 436	75.7	10 260	2.51	.50	5.4	76.2	2.6	19.5	18.0	78.2	1.1	59 200	230	.1
Trousdale County	5 920	5 040	85.1	1 919	2.32	.47	5.3	76.5	2.7	26.8	21.5	74.5	2.7	43 800	196	.3
Unicoi County	16 549	16 488	99.6	6 604	2.25	.45	5.3	77.3	2.0	28.9	23.7	75.2	2.2	48 100	179	.3
Union County	13 694	13 658	99.7	4 921	2.54	.53	5.0	79.8	3.8	20.1	17.1	67.6	.8	45 500	174	.2
Van Buren County	4 846	4 823	99.5	1 792	2.46	.50	5.2	83.8	2.8	23.0	17.8	78.8	.4	33 100	123	–
Warren County	32 992	31 511	95.5	12 152	2.32	.46	5.4	74.3	2.1	25.3	22.3	77.9	2.5	42 500	207	.2
Washington County	92 315	88 409	95.8	34 461	2.21	.44	5.3	68.4	1.4	22.9	25.1	69.0	6.2	57 300	245	2.1
Wayne County	13 935	13 762	98.8	5 124	2.39	.48	5.3	83.6	2.9	26.1	19.5	75.4	–	33 000	145	.5
Weakley County	31 972	29 368	91.9	11 172	2.22	.45	5.3	72.4	1.7	28.0	23.9	76.3	2.2	40 400	184	.1
White County	20 090	19 654	97.8	7 561	2.31	.47	5.3	81.7	2.8	27.5	21.0	78.6	.8	40 500	171	.3
Williamson County	81 021	74 903	92.4	25 935	2.69	.42	6.6	81.2	1.2	13.8	14.4	83.1	4.4	133 500	419	.2
Wilson County	67 675	62 561	92.4	22 339	2.58	.46	5.8	82.2	1.7	17.0	15.8	80.9	1.3	81 900	320	.4
PLACE AND COUNTY SUBDIVISION																
Adamsville town	1 745	1 718	98.5	697	2.08	.42	5.2	70.6	1.1	31.6	30.0	81.3	.6	39 700	186	–
Alamo town	2 426	1 982	81.7	849	1.93	.40	5.2	68.9	1.5	40.0	34.4	82.1	2.0	41 700	169	.4
Alcoa city	6 400	5 053	79.0	2 181	2.10	.41	5.4	68.5	1.0	33.4	26.5	85.4	4.8	50 300	231	–
Algood town	2 399	2 264	94.4	894	2.13	.45	5.1	63.0	1.1	27.0	28.6	71.0	3.5	43 400	174	–
Arlington town	1 541	1 002	65.0	251	2.59	.45	5.9	82.5	1.6	21.9	17.5	96.0	–	56 700	258	2.4
Ashland City town	2 552	2 384	93.4	941	2.20	.48	5.0	60.7	2.2	25.0	25.6	64.8	8.8	53 100	274	–
Athens city	12 054	10 825	89.8	4 415	2.13	.43	5.3	64.2	1.2	27.5	28.5	72.1	2.8	45 600	197	.1
Atwood town	1 066	887	83.2	367	2.23	.45	5.2	86.1	1.1	34.1	22.6	83.1	–	36 300	208	–
Banner Hill CDP	1 717	1 715	99.9	689	2.24	.48	5.1	82.3	3.2	32.4	23.5	83.3	–	34 600	162	–
Bartlett town	26 989	26 022	96.4	8 181	3.15	.47	6.6	91.2	.6	9.1	8.3	96.7	.5	89 700	473	.1
Baxter town	1 289	1 284	99.6	527	2.18	.45	5.2	65.5	3.6	33.4	27.1	72.7	4.2	39 900	158	.6
Belinda City CDP	2 098	1 963	93.6	635	3.08	.55	5.5	82.0	2.0	2.0	10.9	92.9	.3	70 400	465	–
Belle Meade city	2 839	2 813	99.1	1 093	2.28	.30	8.5+	93.0	–	28.9	18.2	91.9	5.5	382 600	650	–
Bells town	1 643	1 155	70.3	442	2.16	.42	5.4	77.4	1.1	32.6	27.6	82.4	1.6	44 300	198	–
Blaine city	1 326	1 303	98.3	463	2.68	.53	5.1	80.3	2.6	16.0	15.8	69.1	–	46 900	189	1.4
Bloomingdale CDP	10 953	10 889	99.4	4 210	2.37	.48	5.2	81.5	1.9	19.5	18.6	77.2	.4	45 400	229	.1
Blountville CDP	2 605	2 571	98.7	878	2.35	.44	5.7	85.2	1.7	24.9	17.5	82.5	–	56 100	260	–
Bluff City city	1 390	1 363	98.1	535	2.32	.48	5.1	76.3	3.7	24.9	22.1	68.8	–	43 000	208	–
Bolivar city	5 969	3 020	50.6	1 143	2.10	.41	5.5	69.2	.8	31.6	29.2	81.3	4.4	49 700	205	.3
Bradford town	1 154	1 064	92.2	441	2.14	.44	5.3	81.9	1.6	39.7	25.9	89.1	–	33 600	188	–
Brentwood city	16 392	15 894	97.0	5 145	3.01	.37	8.4	93.2	.2	10.4	8.8	97.2	.3	179 100	680	.3
Bristol city	23 421	22 390	95.6	9 346	2.10	.42	5.4	66.9	1.2	27.8	29.0	69.9	7.7	50 000	232	.2
Brownsville city	10 019	4 606	46.0	1 896	2.12	.42	5.5	70.9	1.1	30.9	27.4	82.8	2.1	49 500	235	.2
Bruceton town	1 586	1 548	97.6	626	2.13	.41	5.6	77.6	1.1	38.5	29.1	87.4	.3	33 600	171	–
Burns town	1 127	1 097	97.3	397	2.57	.50	5.3	68.3	3.5	21.2	18.1	76.3	2.5	57 000	315	–
Camden town	3 643	3 438	94.4	1 461	1.99	.41	5.3	68.7	1.1	35.6	32.2	76.0	3.4	40 600	170	.2
Carthage town	2 386	2 192	91.9	919	1.95	.41	5.3	61.4	1.4	36.9	35.9	63.9	3.9	46 500	181	.6
Caryville town	1 751	1 733	99.0	671	2.32	.47	5.3	77.2	2.1	28.0	20.6	75.7	–	40 400	181	6.2
Celina town	1 493	1 474	98.7	633	1.99	.42	5.1	68.4	2.2	34.1	33.5	68.2	5.7	41 700	149	–
Centerville town	3 616	3 393	93.8	1 400	2.07	.42	5.3	66.3	1.6	34.6	30.6	73.0	10.9	48 300	162	–
Central CDP	2 635	2 623	99.5	1 053	2.27	.47	5.1	76.4	1.6	22.9	22.4	67.4	–	49 000	212	–
Chattanooga city	152 466	99 057	65.0	42 802	1.99	.41	5.2	60.6	1.4	26.8	32.6	67.3	14.3	58 600	318	1.3
Church Hill town	4 834	4 722	97.7	1 846	2.28	.45	5.3	69.4	1.3	22.0	21.6	71.7	6.8	53 000	260	–
Clarksville city	75 494	56 588	75.0	19 818	2.41	.48	5.4	58.5	2.4	13.7	19.5	71.4	7.1	60 200	315	.1
Cleveland city	30 354	27 790	91.6	11 088	2.16	.44	5.1	56.1	1.9	24.0	27.5	67.7	6.3	62 300	249	.2
Clinton town	8 972	8 629	96.2	3 674	2.10	.44	5.1	59.7	1.4	27.1	28.0	65.5	15.9	55 300	264	.1
Collegedale city	5 048	4 612	91.4	1 423	2.41	.49	5.2	65.6	2.2	19.0	18.8	51.8	.6	71 000	269	–
Collierville town	14 427	12 724	88.2	3 966	3.24	.47	6.7	85.5	1.2	9.6	10.7	91.8	3.9	108 100	393	.2
Collinwood city	1 014	1 014	100.0	405	2.32	.45	5.3	77.0	1.2	30.4	24.2	81.0	–	31 200	130	–
Colonial Heights CDP	6 716	6 610	98.4	2 507	2.40	.40	6.4	82.3	.5	18.0	16.5	84.8	2.6	73 900	281	–

TIPSII [UPF] GH147 CENSUS90 72583600 06/22/92 5:06 PM MACHINE: C DATA:CENSUS90*H1TIPSDA47. 06/19/92 14:27:15 TAPE: NONE FRAME: 44
TSF:CENSUS90*92. 06/19/92 14:57:21 UTF:CENSUS90*93. 06/19/92 14:57:21 META:CENSUS90*H1TABLES47. 06/19/92 15:09:09

Table 6. **Summary of General Housing Characteristics of Housing Units With a White Householder: 1990**—Con.

[Threshold is 250 persons. For definitions of terms and meanings of symbols, see text]

State / Urban and Rural and Size of Place / Inside and Outside Metropolitan Area / County / Place and [In Selected States] County Subdivision [1,000 or More Persons]	All persons			Housing units with a White householder												
		White						Percent							Specified renter	
	Total	Total	Percent of all persons	Total	Median persons in unit	Mean number of persons per room	Median rooms	Owner	With 1.01 or more persons per room	With householder 65 years and over	1-person households	1 unit, detached or attached	In buildings with 10 or more units	Specified owner, median value (dollars)	Median contract rent (dollars)	Percent with meals included in rent
PLACE AND COUNTY SUBDIVISION—Con.																
Columbia city	28 583	22 451	78.5	9 002	2.20	.43	5.4	65.4	1.5	25.0	25.8	72.2	4.9	65 200	323	.2
Cookeville city	21 744	20 660	95.0	8 201	2.01	.42	5.0	51.1	1.2	23.2	30.5	61.1	9.1	62 100	247	.1
Covington city	7 487	4 307	57.5	1 741	2.10	.43	5.4	62.3	1.7	29.0	29.9	77.6	2.5	55 900	208	.2
Cowan city	1 738	1 520	87.5	594	2.27	.47	5.3	73.4	2.7	31.8	23.1	80.1	.5	32 000	141	–
Cross Plains city	1 025	962	93.9	336	2.50	.50	5.5	80.1	3.6	20.8	14.6	66.7	–	64 300	244	–
Crossville city	6 930	6 868	99.1	2 815	2.09	.47	4.9	54.2	2.4	27.4	30.1	64.7	5.7	42 000	206	.2
Crump city	2 028	1 999	98.6	775	2.30	.49	5.1	81.7	3.5	23.5	19.4	71.1	–	36 300	166	–
Dandridge town	1 540	1 416	91.9	522	2.11	.42	5.1	74.9	1.3	31.0	26.8	75.3	2.1	50 600	180	–
Dayton city	5 671	5 269	92.9	1 978	2.21	.46	5.2	58.9	1.7	26.0	26.6	70.8	2.1	50 000	196	.4
Decatur town	1 361	1 346	98.9	500	2.23	.47	5.2	66.0	1.0	24.8	28.0	65.2	3.0	46 000	167	–
Decherd town	2 196	1 895	86.3	743	2.28	.46	5.4	71.1	1.7	30.0	25.0	86.0	1.3	40 600	224	–
Dickson city	8 791	7 881	89.6	3 207	2.11	.44	5.2	58.6	1.8	29.1	29.0	66.9	9.2	58 700	262	.1
Dover city	1 341	1 279	95.4	540	1.95	.39	5.5	66.5	.9	41.5	34.1	76.9	8.9	52 400	135	–
Dresden town	2 488	2 354	94.6	978	2.04	.42	5.3	64.9	1.9	35.9	31.5	74.6	.3	41 000	170	.3
Dunlap city	3 731	3 724	99.8	1 416	2.34	.49	5.1	70.8	2.8	24.5	23.4	71.7	2.3	38 300	173	–
Dyer city	2 204	1 878	85.2	806	2.15	.41	5.5	80.4	.7	36.2	25.8	90.3	–	34 800	186	.7
Dyersburg city	16 317	13 073	80.1	5 557	2.06	.44	5.0	56.1	1.7	28.6	31.6	70.3	6.3	47 500	229	.9
Eagleton Village CDP	5 169	5 099	98.6	2 151	2.18	.45	5.2	72.5	1.3	25.8	22.8	82.8	2.5	46 700	245	–
East Brainerd CDP	11 594	10 788	93.0	3 455	3.00	.42	7.3	92.5	.8	10.4	8.1	95.9	–	91 000	351	.4
East Cleveland CDP	1 249	1 216	97.4	463	2.34	.55	4.6	60.7	4.8	23.8	22.5	68.9	2.4	27 700	183	.6
East Ridge city	21 101	20 686	98.0	8 985	2.08	.42	5.3	61.9	1.0	26.0	28.3	69.8	11.3	54 400	339	.1
Elizabethton city	11 931	11 531	96.6	4 789	2.07	.43	5.2	65.4	1.1	35.1	30.5	72.4	6.0	43 500	171	.1
Englewood town	1 611	1 605	99.6	666	2.14	.46	5.0	70.3	2.7	35.3	27.9	74.9	1.1	32 600	164	–
Erin city	1 586	1 394	87.9	548	2.02	.43	5.2	64.4	1.8	36.5	34.1	69.5	7.1	32 600	128	.5
Erwin city	5 015	5 004	99.8	2 140	2.05	.41	5.4	71.9	1.2	35.9	30.8	77.4	4.8	47 800	182	.2
Estill Springs town	1 408	1 392	98.9	568	2.22	.43	5.6	81.5	1.2	28.7	20.6	78.3	–	52 000	259	–
Etowah city	3 815	3 635	95.3	1 528	2.05	.42	5.3	68.0	1.1	31.3	31.4	79.5	.9	37 500	184	–
Fairfield Glade CDP	2 209	2 194	99.3	1 077	1.98	.36	5.5	85.2	.5	58.3	16.5	90.5	1.5	94 900	415	–
Fairmount CDP	1 578	1 569	99.4	539	2.82	.46	6.1	81.1	2.0	14.1	12.6	89.4	–	82 300	325	–
Fairview city	4 210	4 197	99.7	1 408	2.84	.53	5.5	83.7	2.8	13.8	13.6	84.3	2.1	63 100	254	.9
Fall Branch CDP	1 203	1 201	99.8	479	2.30	.45	5.4	81.4	1.9	28.4	19.6	76.6	–	50 700	175	1.3
Farragut town	12 793	12 242	95.7	4 093	2.84	.37	8.0	91.6	.3	11.9	10.1	94.6	–	127 900	454	.3
Fayetteville city	6 921	5 037	72.8	2 324	1.89	.39	5.3	62.3	1.1	42.5	36.1	72.4	3.9	48 400	184	.4
Forest Hills city	4 231	4 133	97.7	1 522	2.42	.31	8.5+	96.8	.1	25.9	11.1	98.9	–	231 500	575	–
Franklin city	20 098	16 289	81.0	6 529	2.20	.44	5.2	56.3	1.3	15.5	26.0	59.0	16.6	104 300	426	–
Gainesboro town	1 002	989	98.7	456	1.88	.41	5.0	63.2	2.4	43.9	38.8	72.4	2.9	40 500	106	1.2
Gallatin city	18 794	15 107	80.4	5 778	2.28	.46	5.4	63.9	2.0	23.7	24.0	71.5	7.2	64 600	321	.2
Gatlinburg city	3 417	3 363	98.4	1 461	2.05	.42	5.1	69.2	1.5	28.1	27.9	71.1	9.0	86 700	303	–
Germantown city	32 893	31 299	95.2	10 276	2.99	.37	8.2	90.0	.2	9.7	11.0	92.8	2.1	144 700	526	.2
Gleason town	1 402	1 391	99.2	545	2.33	.46	5.3	73.8	2.0	30.5	21.8	85.1	–	31 500	144	–
Goodlettsville city	11 219	10 677	95.2	4 207	2.29	.44	5.6	64.4	1.0	15.8	21.7	69.7	15.5	81 900	404	.1
Gray CDP	1 071	1 059	98.9	427	2.29	.46	5.2	77.3	.9	22.2	21.1	65.3	.5	60 900	220	–
Graysville town	1 301	1 272	97.8	476	2.49	.52	5.0	73.5	2.5	21.0	18.9	63.7	–	36 900	211	–
Greenbrier town	2 873	2 855	99.4	1 047	2.46	.49	5.4	74.6	3.1	20.8	18.1	81.2	5.5	56 900	315	–
Greeneville town	13 532	12 631	93.3	5 243	2.07	.40	5.3	64.4	1.1	29.9	29.8	75.5	4.6	48 600	202	.2
Greenfield town	2 105	1 873	89.0	810	2.07	.41	5.4	72.8	1.6	34.9	30.9	88.8	.6	33 800	157	–
Green Hill CDP	6 763	6 494	96.0	2 158	2.94	.45	6.4	91.8	.5	8.6	8.6	96.2	.5	88 700	471	.6
Gruetli-Laager city	1 810	1 810	100.0	643	2.62	.53	5.1	87.2	5.8	23.6	18.7	73.1	–	30 700	161	–
Halls CDP	6 450	6 405	99.3	2 452	2.40	.41	6.2	82.6	.4	25.0	19.1	88.8	4.8	74 500	203	–
Halls town	2 431	1 700	69.9	712	2.15	.45	5.2	65.0	2.9	33.0	27.9	81.5	.3	39 500	198	–
Harriman city	7 119	6 507	91.4	2 704	2.07	.44	5.1	59.6	2.0	32.1	31.4	73.7	6.8	36 600	167	.1
Harrison CDP	7 191	6 796	94.5	2 464	2.51	.44	6.1	78.3	1.1	15.3	16.4	82.8	5.8	72 100	303	–
Harrogate-Shawanee CDP	2 657	2 617	98.5	941	2.37	.45	5.5	79.5	2.1	22.8	20.1	80.6	.1	49 800	246	–
Hartsville town	2 188	1 633	74.6	654	2.12	.44	5.1	62.1	2.6	29.8	28.9	71.6	7.8	40 100	201	–
Henderson city	4 760	3 800	79.8	1 202	2.12	.43	5.3	66.1	2.0	31.4	26.8	80.9	3.5	42 600	167	–
Hendersonville city	32 188	31 126	96.7	11 104	2.57	.44	6.1	73.1	.9	12.6	16.7	78.3	9.4	84 000	399	.1
Hohenwald city	3 760	3 665	97.5	1 507	2.07	.44	5.2	69.4	2.1	35.2	30.7	73.1	.5	36 200	162	–
Hopewell CDP	2 569	2 508	97.6	958	2.42	.46	5.4	67.7	1.0	11.7	15.1	72.1	–	59 900	282	–
Humboldt city	9 651	5 895	61.1	2 499	2.09	.41	5.4	69.6	1.3	32.7	29.4	82.2	3.7	43 800	206	.1
Hunter CDP	1 250	1 248	99.8	519	2.24	.44	5.2	81.1	.6	24.9	21.4	72.4	.2	44 700	215	–
Huntingdon town	4 180	3 391	81.1	1 377	2.14	.41	5.5	74.9	1.4	34.3	26.5	85.1	.5	42 300	198	–
Jacksboro town	1 568	1 559	99.4	604	2.33	.46	5.3	67.7	1.5	23.5	21.0	70.9	7.0	54 300	227	.5
Jackson city	48 949	28 943	59.1	12 283	2.01	.39	5.5	63.4	.9	28.9	31.3	71.5	6.0	57 800	281	.1
Jamestown city	1 862	1 857	99.7	784	1.98	.45	4.8	47.8	2.4	31.3	36.6	63.3	2.4	31 400	134	–
Jasper town	2 780	2 539	91.3	1 023	2.25	.44	5.4	72.5	1.8	26.9	24.0	79.4	3.5	50 800	214	–
Jefferson City city	5 494	5 090	92.6	1 767	1.98	.42	4.9	50.5	1.4	29.2	32.3	59.8	10.5	43 800	200	.1
Jellico city	2 447	2 359	96.4	1 009	2.05	.46	4.9	63.3	2.2	36.6	33.6	60.5	13.0	35 500	123	–
Johnson City city	49 381	45 971	93.1	18 478	2.04	.42	5.2	58.1	1.2	25.3	31.0	63.6	10.3	60 900	247	2.8
Jonesborough town	3 091	2 890	93.5	1 118	2.21	.44	5.4	67.6	1.5	26.8	24.9	73.2	7.2	55 700	228	–
Karns CDP	1 458	1 445	99.1	566	2.35	.42	5.9	85.0	.9	21.6	19.4	87.8	–	69 800	352	–
Kenton town	1 366	1 144	83.7	483	2.16	.43	5.2	67.1	.8	31.7	27.5	77.0	.6	36 700	152	–
Kimball town	1 243	1 236	99.4	468	2.45	.50	5.2	78.6	3.4	16.2	20.1	63.7	.4	53 100	267	1.1
Kingsport city	36 365	34 480	94.8	14 903	2.04	.41	5.3	63.8	1.1	31.2	30.2	70.6	12.2	55 200	234	.6
Kingston city	4 552	4 316	94.8	1 853	2.09	.41	5.6	74.9	.6	31.8	27.0	78.9	5.7	49 900	252	.2
Kingston Springs town	1 529	1 511	98.8	494	2.90	.47	6.1	90.1	.8	11.9	13.6	80.2	–	95 400	306	–
Knoxville city	165 121	136 604	82.7	59 285	1.91	.42	4.9	52.2	1.6	25.6	36.0	61.2	21.3	51 100	271	.3
Lafayette city	3 641	3 636	99.9	1 583	2.05	.44	5.1	68.7	1.2	33.4	31.0	74.9	3.0	38 400	178	.4
La Follette city	7 192	7 137	99.2	2 904	2.17	.48	4.9	56.9	2.8	33.4	28.5	69.5	5.6	33 100	179	–
Lake City town	2 166	2 141	98.8	850	2.13	.49	4.7	52.7	2.5	30.8	28.9	59.9	3.4	36 500	164	.8
Lakeland city	1 204	1 092	90.7	417	2.29	.39	6.5	94.0	.7	17.5	13.9	70.5	–	168 600	275	–

TIPSII [UPF] GH147 CENSUS90 72583600 06/22/92 5:06 PM MACHINE: C DATA:CENSUS90*H1TIPSDA47. 06/19/92 14:27:15 TAPE: NONE FRAME: 45
TSF:CENSUS90*92. 06/19/92 14:57:21 UTF:CENSUS90*93. 06/19/92 14:57:21 META:CENSUS90*H1TABLES47. 06/19/92 15:09:09

Table 6. **Summary of General Housing Characteristics of Housing Units With a White Householder: 1990**—Con.

[Threshold is 250 persons. For definitions of terms and meanings of symbols, see text]

State / Urban and Rural and Size of Place / Inside and Outside Metropolitan Area / County / Place and [In Selected States] County Subdivision [1,000 or More Persons]	All persons			Housing units with a White householder												
		White						Percent						Specified renter	
	Total	Total	Percent of all persons	Total	Median persons in unit	Mean number of persons per room	Median rooms	Owner	With 1.01 or more persons per room	With householder 65 years and over	1-person households	1 unit, detached or attached	In buildings with 10 or more units	Specified owner, median value (dollars)	Median contract rent (dollars)	Percent with meals included in rent
PLACE AND COUNTY SUBDIVISION—Con.																
Lakewood city	2 009	1 968	98.0	784	2.26	.45	5.4	70.5	2.7	26.0	25.0	78.7	5.9	63 300	316	–
La Vergne city	7 499	7 071	94.3	2 434	2.73	.53	5.4	81.6	3.1	10.0	14.3	72.0	1.6	64 600	309	–
Lawrenceburg city	10 412	9 954	95.6	4 237	2.06	.42	5.3	64.6	1.7	32.2	30.4	75.2	2.9	46 100	185	–
Lebanon city	15 208	12 771	84.0	5 044	2.21	.44	5.4	62.3	2.0	25.9	25.7	71.9	5.6	69 600	316	.4
Lenoir City city	6 147	6 086	99.0	2 550	2.14	.46	5.0	62.2	2.2	27.8	29.1	69.2	6.3	39 200	176	.6
Lewisburg city	9 879	8 324	84.3	3 428	2.12	.45	5.2	62.3	2.1	30.1	29.5	72.0	8.4	49 300	225	.3
Lexington city	5 810	4 933	84.9	2 064	2.07	.42	5.3	67.8	1.2	29.6	30.0	72.1	.7	46 300	173	.3
Linden town	1 099	1 031	93.8	422	1.97	.43	5.0	72.5	2.4	39.6	35.3	70.1	1.2	38 600	185	–
Livingston town	3 809	3 779	99.2	1 541	2.09	.44	5.1	66.3	2.1	33.0	30.6	68.9	4.3	40 600	149	.2
Lookout Mountain town	1 901	1 831	96.3	744	2.18	.31	8.2	88.2	–	32.9	26.3	91.8	1.7	204 000	397	–
Loretto city	1 515	1 511	99.7	590	2.37	.43	5.7	84.1	1.7	28.1	22.7	89.3	–	40 900	178	–
Loudon town	4 026	3 872	96.2	1 651	2.11	.44	5.2	65.1	2.0	31.0	29.2	80.4	3.1	41 500	179	.2
Lynchburg, Moore County	4 721	4 536	96.1	1 663	2.46	.46	5.7	84.2	1.9	24.7	18.5	82.0	.1	51 100	208	–
McEwen city	1 442	1 434	99.4	597	2.16	.44	5.3	71.0	1.8	27.6	29.6	74.9	1.0	39 900	163	1.2
McKenzie city	5 168	4 450	86.1	1 751	2.16	.44	5.2	70.0	2.0	31.0	25.4	78.2	–	38 800	182	.2
McMinnville city	11 194	10 503	93.8	4 478	2.04	.43	5.1	59.9	1.6	31.8	31.3	71.0	6.7	41 400	202	.2
Madisonville town	3 033	2 854	94.1	1 183	2.12	.44	5.1	70.7	2.1	30.2	30.1	74.6	1.9	41 700	199	–
Manchester city	7 709	7 356	95.4	2 930	2.16	.44	5.4	63.1	2.4	27.6	27.0	74.9	6.2	51 000	251	.1
Martin city	8 600	6 883	80.0	2 442	1.98	.41	5.1	55.2	.9	27.6	32.1	65.2	9.8	48 200	204	–
Maryville city	19 208	18 340	95.5	7 432	2.11	.41	5.4	65.6	.9	30.6	29.0	74.1	7.8	64 900	224	.1
Mascot CDP	2 138	2 069	96.8	794	2.41	.50	5.0	81.0	3.3	21.8	20.5	71.7	–	40 200	206	–
Maynardville city	1 298	1 297	99.9	499	2.17	.51	4.5	48.7	4.2	26.5	29.7	46.7	7.4	51 100	195	–
Memphis city	610 337	268 600	44.0	118 424	1.98	.39	5.6	63.7	1.1	26.0	32.5	70.4	12.9	65 100	352	.6
Middle Valley CDP	12 255	12 002	97.9	4 036	2.88	.46	6.3	86.4	1.0	11.6	10.7	90.9	–	68 000	342	–
Midway CDP	2 953	2 913	98.6	1 127	2.37	.47	5.3	72.4	2.0	16.7	18.5	71.7	3.3	55 400	213	–
Milan city	7 512	5 876	78.2	2 474	2.08	.42	5.4	68.3	1.3	33.3	28.6	78.9	1.0	47 100	218	–
Millersville city	2 575	2 558	99.3	963	2.42	.53	4.8	66.0	5.8	14.0	19.1	52.0	.3	63 400	355	–
Millington city	17 866	14 086	78.8	3 420	2.68	.55	5.1	37.2	3.0	9.3	14.4	63.7	6.1	64 500	312	.2
Monteagle town	1 138	1 117	98.2	403	2.19	.46	5.0	67.7	2.2	28.5	28.3	74.4	.5	42 000	194	.8
Monterey town	2 559	2 540	99.3	1 003	2.19	.46	5.0	64.4	2.1	29.7	26.6	68.4	.5	36 100	180	–
Morristown city	21 385	19 324	90.4	7 995	2.12	.45	5.0	58.5	2.0	24.5	29.1	67.0	6.5	44 200	206	.1
Mosheim town	1 451	1 447	99.7	565	2.35	.46	5.3	81.9	.7	19.6	16.6	80.0	4.1	43 000	207	–
Mountain City town	2 169	2 130	98.2	938	2.01	.42	5.1	58.0	1.8	33.9	32.3	66.1	6.5	47 900	126	.3
Mount Carmel town	4 082	4 056	99.4	1 552	2.42	.45	5.6	85.6	.8	21.9	17.2	88.1	–	53 600	217	–
Mount Juliet city	5 389	5 199	96.5	1 762	2.86	.46	6.3	90.4	1.4	11.7	11.5	79.9	.1	105 600	364	–
Mount Pleasant city	4 278	3 141	73.4	1 260	2.21	.45	5.3	64.6	2.6	29.1	26.0	74.3	3.3	50 500	220	3.0
Munford town	2 326	2 135	91.8	800	2.48	.49	5.2	61.4	2.3	17.1	20.0	80.6	4.9	61 800	223	–
Murfreesboro city	44 922	36 977	82.3	14 549	2.08	.44	5.1	50.6	1.4	17.9	30.3	56.5	18.7	79 800	333	.2
Nashville-Davidson (remainder)	488 374	360 284	73.8	153 309	2.02	.42	5.2	57.1	1.4	19.4	31.6	60.8	20.9	77 700	377	1.2
Newbern town	2 515	2 076	82.5	857	2.20	.44	5.3	62.0	1.5	31.5	26.8	72.3	.9	44 400	192	–
New Johnsonville city	1 643	1 624	98.8	583	2.57	.47	5.8	82.2	2.1	17.0	14.6	86.1	2.6	44 800	266	–
New Market town	1 086	1 028	94.7	365	2.53	.47	5.7	84.1	1.1	17.8	14.2	87.7	–	49 400	196	2.0
Newport city	7 123	6 689	93.9	2 815	2.10	.46	4.8	56.3	2.2	29.3	30.4	66.8	4.3	41 600	144	.1
New Tazewell town	1 864	1 805	96.8	709	2.11	.46	4.9	60.1	2.7	25.4	30.3	62.9	2.1	45 300	146	1.5
Nolensville CDP	1 570	1 447	92.2	475	2.95	.48	6.2	91.8	1.5	12.6	10.9	91.6	–	100 700	469	–
Norris city	1 303	1 301	99.8	579	2.01	.38	5.8	72.7	.9	35.8	31.1	84.8	4.8	59 400	247	–
Oak Grove CDP	3 498	3 469	99.2	1 337	2.33	.47	5.1	67.1	1.1	12.8	19.9	62.9	4.8	60 900	289	–
Oak Hill city	4 301	4 198	97.6	1 703	2.22	.32	7.7	90.9	–	34.1	19.8	94.8	–	165 700	480	–
Oak Ridge city	27 310	24 409	89.4	10 682	2.03	.38	5.6	68.7	.9	30.5	29.9	75.8	10.2	64 400	312	1.6
Obion town	1 241	1 089	87.8	443	2.16	.45	5.3	72.0	3.2	33.0	30.7	80.6	.9	33 000	139	–
Oliver Springs town	3 433	3 295	96.0	1 262	2.36	.47	5.4	77.0	2.3	26.0	21.9	83.1	2.1	45 900	211	.4
Oneida town	3 502	3 488	99.6	1 417	2.13	.45	5.2	56.9	2.0	30.0	31.3	68.1	3.1	42 000	155	.5
Ooltewah CDP	4 903	4 372	89.2	1 555	2.49	.46	5.6	79.9	1.7	15.0	16.8	69.9	.1	71 900	248	–
Paris city	9 332	7 298	78.2	3 421	1.87	.39	5.2	66.9	.9	40.6	36.7	73.9	2.4	43 000	174	.4
Parsons town	2 033	1 836	90.3	772	2.00	.41	5.3	69.3	.3	38.5	33.5	78.6	–	37 000	156	.4
Pegram town	1 371	1 283	93.6	456	2.54	.47	5.5	84.0	1.3	14.9	16.7	87.5	–	77 300	303	1.4
Pigeon Forge city	3 027	2 994	98.9	1 186	2.17	.46	5.1	67.8	2.5	23.0	23.8	71.8	3.2	65 800	305	–
Pikeville town	1 771	1 683	95.0	681	2.13	.45	4.9	58.9	1.9	29.1	29.4	67.0	7.9	39 800	144	.4
Pine Crest CDP	3 821	3 750	98.1	1 411	2.10	.44	5.0	62.0	1.0	18.4	28.3	56.6	7.4	53 700	276	–
Portland town	5 165	5 058	97.9	1 901	2.40	.49	5.3	71.6	3.5	27.2	22.6	77.9	2.7	49 700	267	.2
Powell CDP	7 534	7 374	97.9	2 874	2.36	.43	6.0	76.7	1.0	22.7	21.6	73.3	7.3	74 800	210	.2
Powells Crossroads town	1 098	1 097	99.9	380	2.80	.52	5.3	90.3	2.4	16.1	14.7	92.6	–	42 900	202	–
Pulaski city	7 895	5 735	72.6	2 503	1.96	.41	5.1	58.0	1.7	37.4	33.3	65.0	5.8	50 200	210	–
Red Bank city	12 322	11 464	93.0	5 209	1.99	.42	5.1	58.2	1.1	25.9	31.9	65.5	13.9	53 900	290	.1
Ridgely town	1 775	1 486	83.7	608	2.26	.46	5.1	62.8	.7	30.9	24.7	70.7	.3	35 600	131	–
Ridgetop town	1 132	1 108	97.9	369	2.73	.47	6.1	90.2	1.6	17.1	13.6	93.8	–	74 200	320	–
Ripley city	6 188	3 382	54.7	1 389	2.07	.42	5.2	57.5	1.3	32.7	29.4	70.9	1.6	47 400	216	.7
Roan Mountain CDP	1 220	1 210	99.2	475	2.28	.49	5.0	78.7	3.2	28.2	20.0	60.6	.4	41 600	158	2.3
Rockwood city	5 348	4 990	93.3	2 045	2.08	.45	5.1	64.0	2.4	32.8	31.1	73.3	8.8	34 000	137	.6
Rogersville town	4 149	3 874	93.4	1 735	1.92	.42	5.0	58.0	1.8	35.2	35.4	67.8	6.9	46 200	195	.4
Rural Hill CDP	1 329	1 323	99.5	449	2.82	.45	6.3	94.4	.2	7.3	10.0	95.5	–	108 900	342	–
Rutherford town	1 303	1 052	80.7	467	2.06	.41	5.4	79.4	.9	36.2	29.6	87.2	–	34 400	159	–
Savannah city	6 547	5 893	90.0	2 379	2.13	.44	5.2	64.4	1.8	31.3	28.8	81.8	2.9	41 000	163	.2
Selmer town	3 838	3 369	87.8	1 467	2.01	.42	5.2	65.5	1.1	31.6	31.9	77.3	3.6	39 900	161	–
Sevierville town	7 178	7 003	97.6	2 923	2.10	.46	4.8	56.2	2.4	26.7	29.3	61.8	6.1	62 800	253	3.7
Sewanee CDP	2 128	1 968	92.5	461	2.02	.36	6.1	61.0	.4	27.5	31.0	82.0	.4	78 800	328	–
Seymour CDP	7 026	6 930	98.6	2 530	2.48	.45	6.0	84.9	1.1	18.0	14.2	84.9	.4	64 800	270	–
Sharon town	1 047	916	87.5	408	2.01	.41	5.4	73.5	1.2	39.2	30.4	80.9	–	36 200	194	–
Shelbyville city	14 049	11 475	81.7	4 713	2.13	.45	5.2	64.0	2.2	30.3	28.1	73.9	4.6	47 800	238	.4
Signal Mountain town	7 034	6 977	99.2	2 573	2.38	.36	7.4	82.3	.3	28.3	20.2	86.7	7.3	120 400	541	43.8

TIPSII [UPF] GH147 CENSUS90 72583600 06/22/92 5:06 PM MACHINE: C DATA:CENSUS90*H1TIPSDA47. 06/19/92 14:27:15 TAPE: NONE FRAME: 46
TSF:CENSUS90*92. 06/19/92 14:57:21 UTF:CENSUS90*93. 06/19/92 14:57:21 META:CENSUS90*H1TABLES47. 06/19/92 15:09:09

Table 6. **Summary of General Housing Characteristics of Housing Units With a White Householder: 1990**—Con.

[Threshold is 250 persons. For definitions of terms and meanings of symbols, see text]

State / Urban and Rural and Size of Place / Inside and Outside Metropolitan Area / County / Place and [In Selected States] County Subdivision [1,000 or More Persons]	All persons			Housing units with a White householder												
		White						Percent							Specified renter	
	Total	Total	Percent of all persons	Total	Median persons in unit	Mean number of persons per room	Median rooms	Owner	With 1.01 or more persons per room	With householder 65 years and over	1-person households	1 unit, detached or attached	In buildings with 10 or more units	Specified owner, median value (dollars)	Median contract rent (dollars)	Percent with meals included in rent
PLACE AND COUNTY SUBDIVISION—Con.																
Smithville town	3 791	3 697	97.5	1 552	2.10	.44	5.1	61.3	2.1	32.0	28.9	74.7	4.4	44 200	194	–
Smyrna town	13 647	12 621	92.5	4 510	2.59	.51	5.3	56.9	2.4	11.7	17.7	63.0	8.0	71 900	360	.2
Sneedville town	1 446	1 338	92.5	510	2.26	.49	4.8	63.7	2.5	27.1	24.5	63.9	2.0	35 800	84	–
Soddy-Daisy city	8 240	8 145	98.8	3 170	2.36	.48	5.2	77.8	2.6	23.9	21.3	72.7	.1	48 600	253	.4
Somerville town	2 047	1 236	60.4	582	1.85	.39	5.3	66.3	2.2	40.0	38.3	75.8	8.8	53 800	145	.5
South Cleveland CDP	5 372	5 277	98.2	1 886	2.63	.51	5.3	77.9	2.2	13.9	15.3	82.1	3.1	46 300	257	–
South Fulton city	2 688	2 060	76.6	869	2.13	.42	5.4	75.7	1.2	31.0	26.7	86.1	.8	39 300	206	–
South Pittsburg city	3 295	2 688	81.6	1 074	2.11	.44	5.3	63.7	1.7	32.9	30.3	71.1	7.3	44 900	162	.3
Sparta city	4 681	4 397	93.9	1 790	2.09	.43	5.3	65.1	2.6	36.1	29.1	78.0	3.6	40 000	172	.3
Spencer town	1 125	1 122	99.7	428	2.40	.49	5.2	80.1	2.6	25.7	20.3	79.9	–	32 700	120	–
Spring City town	2 199	2 037	92.6	800	2.14	.43	5.4	69.9	1.4	33.3	28.9	83.1	.5	42 100	208	.4
Springfield city	11 227	7 800	69.5	3 060	2.21	.45	5.2	62.7	2.0	29.8	25.4	75.8	5.8	57 300	247	.3
Spring Hill town	1 464	1 225	83.7	429	2.42	.48	5.6	73.7	2.3	17.7	18.6	83.7	3.0	63 300	302	–
Spurgeon CDP	3 149	3 124	99.2	1 207	2.37	.46	5.5	73.6	1.4	18.2	21.5	73.2	4.6	57 900	264	.3
Surgoinsville town	1 499	1 489	99.3	574	2.37	.47	5.3	79.1	2.3	25.8	18.8	82.4	1.7	45 400	158	–
Sweetwater city	5 066	4 621	91.2	1 859	2.17	.44	5.3	71.4	1.4	30.1	26.5	80.0	1.5	40 800	174	–
Tazewell town	2 150	2 031	94.5	820	2.20	.44	5.1	63.8	1.0	25.1	26.6	74.9	6.1	42 300	171	.7
Tennessee Ridge city	1 271	1 259	99.1	467	2.38	.47	5.5	85.4	.9	28.1	14.1	87.2	–	38 500	191	–
Tiptonville town	2 149	1 483	69.0	572	2.11	.42	5.3	65.7	2.1	32.2	29.7	82.5	1.6	40 300	134	–
Tracy City town	1 556	1 552	99.7	616	2.25	.45	5.3	82.5	1.9	31.2	24.0	79.2	.5	32 300	160	–
Trenton city	4 836	3 273	67.7	1 404	1.98	.40	5.3	64.2	.8	36.9	33.3	73.3	7.5	42 900	173	.4
Troy town	1 047	1 047	100.0	436	2.19	.46	5.0	71.8	3.0	33.7	28.0	78.7	3.2	36 500	199	–
Tullahoma city	16 761	15 405	91.9	6 141	2.23	.43	5.6	66.6	1.4	24.9	25.0	76.0	4.1	55 900	230	.1
Tusculum city	1 918	1 850	96.5	498	2.27	.42	5.6	78.7	.6	21.1	18.3	80.9	2.4	58 300	217	–
Union City city	10 513	8 230	78.3	3 463	2.08	.43	5.2	61.4	1.5	29.8	30.2	72.3	2.5	51 800	226	1.1
Walden town	1 523	1 514	99.4	563	2.43	.37	7.1	86.0	.7	20.1	14.7	93.3	–	136 500	323	–
Walnut Hill CDP	3 332	3 300	99.0	1 229	2.48	.44	6.0	84.7	1.1	19.0	15.9	81.6	.1	63 600	235	.6
Walterhill CDP	1 043	924	88.6	309	2.88	.52	5.5	89.0	2.9	12.6	11.3	86.7	–	73 000	304	–
Watertown city	1 250	1 169	93.5	483	2.17	.43	5.4	79.5	1.0	36.9	29.2	84.3	–	38 400	241	–
Waverly city	3 925	3 446	87.8	1 468	2.09	.40	5.5	67.1	1.0	30.7	29.5	79.2	2.5	46 600	200	–
Waynesboro city	1 824	1 799	98.6	714	2.05	.40	5.6	77.3	.7	34.5	29.7	82.2	–	35 900	172	.6
Westmoreland town	1 726	1 724	99.9	667	2.34	.51	5.1	66.3	3.1	28.9	26.5	72.7	2.1	37 900	186	.5
White Bluff town	1 988	1 983	99.7	763	2.42	.49	5.2	70.8	1.8	20.8	25.2	72.7	.4	49 800	239	–
White House city	2 987	2 919	97.7	1 012	2.77	.52	5.4	78.2	2.0	16.0	14.9	84.6	.3	61 500	301	–
White Pine town	1 771	1 731	97.7	709	2.22	.47	5.1	70.5	2.1	26.8	24.1	70.5	1.7	41 800	180	–
Whiteville town	1 050	528	50.3	234	2.02	.38	5.8	83.8	.4	42.7	29.9	93.2	–	37 400	196	–
Whitwell city	1 622	1 577	97.2	620	2.24	.49	5.0	77.9	2.9	30.2	23.9	78.5	3.1	35 000	174	–
Wildwood Lake CDP	2 680	2 655	99.1	983	2.55	.49	5.3	80.7	1.2	15.1	16.8	74.6	–	49 500	246	.6
Winchester city	6 305	5 405	85.7	2 155	2.13	.43	5.4	68.4	2.1	33.6	28.0	78.5	1.9	48 000	200	.3
Woodbury town	2 287	2 168	94.8	901	2.05	.44	5.1	62.2	1.8	33.6	32.4	73.5	8.5	39 600	180	–
Nashville-Davidson	510 784	381 740	74.7	161 899	2.04	.42	5.2	58.2	1.3	19.6	31.1	61.9	20.3	79 300	378	1.2

TIPSII [UPF] GH147 CENSUS90 72583600 06/22/92 5:06 PM MACHINE: C DATA:CENSUS90*H1TIPSDA47. 06/19/92 14:27:15 TAPE: NONE FRAME: 47
TSF:CENSUS90*92. 06/19/92 14:57:21 UTF:CENSUS90*93. 06/19/92 14:57:21 META:CENSUS90*H1TABLES47. 06/19/92 15:09:09

Table 7. **Summary of General Housing Characteristics of Housing Units With a Black Householder: 1990**

[Threshold is 250 persons. For definitions of terms and meanings of symbols, see text]

State / Urban and Rural and Size of Place / Inside and Outside Metropolitan Area / County / Place and [In Selected States] County Subdivision [1,000 or More Persons]	All persons			Housing units with a Black householder													
		Black						Percent							Specified renter	
	Total	Total	Percent of all persons	Total	Median persons in unit	Mean number of persons per room	Median rooms	Owner	With 1.01 or more persons per room	With householder 65 years and over	1-person households	1 unit, detached or attached	In buildings with 10 or more units	Specified owner, median value (dollars)	Median contract rent (dollars)	Percent with meals included in rent
The State	**4 877 185**	**778 035**	**16.0**	**262 505**	**2.53**	**.58**	**4.8**	**47.2**	**8.0**	**18.9**	**25.1**	**59.5**	**13.5**	**44 500**	**224**	**.3**
URBAN AND RURAL AND SIZE OF PLACE																
Urban	2 969 948	691 220	23.3	235 047	2.51	.58	4.7	44.3	7.9	17.9	25.5	57.6	14.9	45 300	229	.3
Inside urbanized area	2 218 007	596 662	26.9	202 363	2.53	.58	4.7	44.1	8.1	17.2	25.4	56.9	16.4	46 800	238	.3
Central place	1 644 961	571 351	34.7	193 719	2.52	.58	4.7	43.2	8.2	17.6	25.5	56.3	16.7	45 800	234	.3
Urban fringe	573 046	25 311	4.4	8 644	2.71	.51	5.5	63.1	3.8	9.2	22.8	71.0	9.6	71 300	359	.1
Outside urbanized area	751 941	94 558	12.6	32 684	2.46	.57	4.8	45.8	6.6	22.2	25.8	62.0	6.0	36 900	186	.3
Place of 10,000 or more	399 704	54 718	13.7	18 824	2.46	.57	4.7	42.1	6.6	19.9	25.4	59.0	7.3	40 300	213	.3
Place of 2,500 to 9,999	352 237	39 840	11.3	13 860	2.45	.56	4.8	50.9	6.5	25.5	26.3	66.2	4.1	33 100	153	.3
Rural	1 907 237	86 815	4.6	27 458	2.71	.58	5.1	72.5	8.9	27.7	22.0	76.1	1.1	38 800	133	.5
Place of 1,000 to 2,499	159 306	10 510	6.6	3 592	2.44	.57	4.8	59.5	7.5	26.8	27.1	71.2	4.0	30 600	126	.4
Place of less than 1,000	64 428	5 704	8.9	1 930	2.55	.59	4.9	64.7	10.2	28.5	26.1	72.3	1.6	31 200	111	.3
Other rural	1 683 503	70 601	4.2	21 936	2.77	.58	5.2	75.3	9.0	27.8	20.8	77.2	.6	41 000	142	.6
INSIDE AND OUTSIDE METROPOLITAN AREA																
Inside metropolitan area	3 300 009	662 277	20.1	223 609	2.54	.58	4.8	45.3	8.0	17.8	25.1	57.9	15.3	46 800	236	.3
In central city	1 719 573	580 096	33.7	196 769	2.51	.58	4.7	43.0	8.2	17.5	25.6	56.1	16.7	45 800	235	.3
Not in central city	1 580 436	82 181	5.2	26 840	2.71	.56	5.2	62.2	6.6	19.9	21.6	71.1	5.2	54 100	256	.3
Urban	787 932	50 146	6.4	16 670	2.69	.55	5.1	53.6	5.9	14.9	22.7	65.8	7.9	59 400	275	.2
Inside urbanized area	572 778	25 311	4.4	8 644	2.71	.51	5.5	63.1	3.8	9.2	22.8	71.0	9.6	71 300	359	.1
Outside urbanized area	215 154	24 835	11.5	8 026	2.67	.60	4.8	43.2	8.1	21.1	22.6	60.1	6.1	44 400	212	.3
Rural	792 504	32 035	4.0	10 170	2.76	.57	5.3	76.3	7.9	28.1	19.9	79.9	.8	47 300	161	.6
Outside metropolitan area	1 577 176	115 758	7.3	38 896	2.52	.57	4.9	58.2	7.6	25.3	25.0	68.9	3.1	34 200	155	.4
Urban	467 492	61 072	13.1	21 642	2.42	.56	4.8	48.7	6.1	23.6	26.5	64.9	4.5	34 100	166	.3
Inside urbanized area	268	–	–	–	–	–	–	–	–	–	–	–	–	–	–	–
Outside urbanized area	467 224	61 072	13.1	21 642	2.42	.56	4.8	48.7	6.1	23.6	26.5	64.9	4.5	34 100	166	.3
Place of 10,000 or more	219 128	27 846	12.7	10 004	2.40	.56	4.7	44.8	5.9	21.4	26.5	62.6	5.2	36 800	188	.3
Place of 2,500 to 9,999	248 096	33 226	13.4	11 638	2.43	.55	4.9	52.0	6.2	25.5	26.5	66.8	3.9	31 900	150	.3
Rural	1 109 684	54 686	4.9	17 254	2.68	.59	5.0	70.2	9.5	27.5	23.2	73.8	1.3	34 300	124	.5
COUNTY																
Anderson County	68 250	2 763	4.0	1 042	2.33	.53	4.7	45.1	6.1	16.7	29.0	51.6	12.3	45 800	234	.2
Bedford County	30 411	3 068	10.1	1 151	2.35	.55	4.8	49.3	6.0	21.2	26.2	68.4	3.6	38 400	179	.7
Benton County	14 524	345	2.4	122	2.50	.57	4.9	70.5	10.7	22.1	24.6	66.4	4.9	31 900	150	–
Bledsoe County	9 669	375	3.9	38	2.05	.46	4.9	78.9	2.6	28.9	34.2	86.8	5.3	32 500	156	–
Blount County	85 969	2 783	3.2	1 048	2.28	.49	5.0	59.5	3.5	27.4	28.5	71.8	7.1	41 000	233	–
Bradley County	73 712	2 900	3.9	1 048	2.41	.54	4.8	51.0	5.6	17.7	26.8	62.0	5.8	42 000	233	.2
Carroll County	27 514	3 138	11.4	1 119	2.40	.53	5.0	70.3	5.8	25.8	25.6	69.0	.2	29 900	143	.6
Carter County	51 505	456	.9	169	2.13	.50	4.9	58.6	4.1	23.1	31.4	67.5	5.9	34 600	184	1.5
Cheatham County	27 140	534	2.0	196	2.30	.51	5.0	82.1	3.6	31.1	29.1	66.8	4.1	45 000	213	–
Chester County	12 819	1 412	11.0	443	2.70	.59	5.1	66.6	8.4	29.1	20.5	74.5	5.0	31 800	110	–
Claiborne County	26 137	250	1.0	78	2.62	.58	4.7	57.7	5.1	24.4	23.1	61.5	7.7	31 300	179	–
Cocke County	29 141	613	2.1	224	2.45	.53	5.0	61.6	6.7	28.6	24.1	74.6	2.2	29 700	169	1.2
Coffee County	40 339	1 493	3.7	520	2.53	.55	4.9	47.5	5.6	16.7	21.3	56.9	5.2	41 800	220	.4
Crockett County	13 378	2 252	16.8	741	2.68	.59	5.1	69.0	8.2	28.1	25.8	81.5	.7	29 100	106	.5
Davidson County	510 784	119 273	23.4	42 572	2.34	.55	4.5	38.5	6.1	15.9	27.9	47.6	25.0	59 400	288	.3
Decatur County	10 472	417	4.0	165	2.25	.54	4.7	63.0	6.7	32.1	29.1	64.8	1.8	26 800	153	–
Dickson County	35 061	1 744	5.0	577	2.73	.59	4.9	60.1	8.1	19.9	20.5	64.8	5.2	42 500	222	–
Dyer County	34 854	4 145	11.9	1 459	2.43	.56	4.9	47.2	5.6	24.8	24.4	63.9	2.8	31 200	149	.3
Fayette County	25 559	11 295	44.2	3 166	3.07	.70	4.9	65.4	17.6	28.1	18.9	70.8	2.6	38 300	93	.5
Franklin County	34 725	2 095	6.0	733	2.57	.54	5.1	67.1	4.8	23.6	20.5	74.2	1.4	33 000	178	–
Gibson County	46 315	8 944	19.3	3 148	2.47	.55	5.0	56.1	6.4	26.6	25.8	73.1	1.2	29 000	145	.4
Giles County	25 741	3 405	13.2	1 237	2.49	.55	4.8	57.6	5.9	27.2	25.6	64.2	2.6	38 000	144	–
Greene County	55 853	1 223	2.2	425	2.31	.52	5.0	53.2	3.3	24.0	25.9	62.4	4.5	37 400	212	.5
Hamblen County	50 480	2 323	4.6	821	2.41	.51	5.1	53.7	4.0	21.0	25.0	66.7	5.7	39 500	206	–
Hamilton County	285 536	54 477	19.1	19 888	2.37	.55	4.7	40.6	5.7	20.6	27.9	53.4	11.2	42 800	211	.3
Hardeman County	23 377	8 748	37.4	2 628	2.90	.65	4.9	67.4	13.5	21.4	20.7	65.4	2.3	35 800	140	1.0
Hardin County	22 633	997	4.4	355	2.39	.54	5.0	69.0	6.5	21.4	28.2	74.9	3.1	28 500	133	–
Hawkins County	44 565	741	1.7	304	2.18	.46	5.0	66.4	3.0	29.3	30.6	66.4	8.9	42 600	225	–
Haywood County	19 437	9 651	49.7	3 147	2.69	.62	4.9	56.7	10.2	28.3	24.2	76.0	2.4	35 100	149	.2
Henderson County	21 844	1 816	8.3	678	2.46	.51	5.0	68.9	4.0	23.6	26.1	63.1	.4	32 100	160	–
Henry County	27 888	2 813	10.1	1 065	2.34	.52	4.8	57.3	3.0	30.0	28.5	69.4	4.5	25 700	127	.2
Hickman County	16 754	859	5.1	158	2.57	.53	5.1	82.9	4.4	29.7	20.3	82.9	2.5	31 100	146	–
Houston County	7 018	268	3.8	94	2.39	.55	4.8	62.8	4.3	22.3	33.0	72.3	3.2	26 300	106	–
Humphreys County	15 795	551	3.5	194	2.45	.54	5.0	61.3	6.7	24.7	30.4	63.9	4.1	38 000	103	–
Jefferson County	33 016	930	2.8	306	2.41	.50	5.1	70.9	5.2	29.1	22.2	74.8	3.3	38 000	171	2.4
Knox County	335 749	29 603	8.8	10 958	2.20	.51	4.7	41.8	5.1	21.2	31.5	53.6	18.2	43 000	210	.4
Lake County	7 129	1 702	23.9	424	2.40	.61	4.4	30.4	8.7	22.2	27.6	64.9	1.7	22 800	95	.4
Lauderdale County	23 491	7 303	31.1	2 202	2.77	.63	4.7	53.0	11.4	27.5	23.4	68.9	1.4	32 500	144	.3
Lawrence County	35 303	482	1.4	196	2.29	.51	4.7	52.6	2.0	23.0	28.6	65.8	.5	36 000	142	1.1
Lincoln County	28 157	2 422	8.6	888	2.33	.55	4.8	49.7	6.4	25.3	27.9	66.2	6.3	34 100	150	.2
Loudon County	31 255	400	1.3	151	2.39	.47	5.5	70.2	3.3	25.8	25.2	72.2	7.3	40 400	165	–
McMinn County	42 383	2 051	4.8	720	2.54	.54	5.1	62.9	5.6	21.4	24.0	66.5	1.3	38 500	175	.4
McNairy County	22 422	1 432	6.4	514	2.62	.55	4.9	72.4	4.5	22.2	23.7	69.3	1.0	31 800	113	3.1
Madison County	77 982	24 170	31.0	8 330	2.51	.55	5.0	48.9	5.4	21.4	25.2	65.9	5.9	34 800	185	.4
Marion County	24 860	1 035	4.2	399	2.29	.51	5.0	66.2	4.0	32.3	27.8	67.2	4.0	38 600	150	.7
Marshall County	21 539	1 909	8.9	729	2.35	.52	4.9	54.2	3.7	26.6	28.7	71.7	4.4	36 100	187	.3
Maury County	54 812	8 607	15.7	3 161	2.41	.54	4.8	53.0	5.2	24.1	26.9	69.6	5.0	38 100	196	.6
Monroe County	30 541	833	2.7	296	2.35	.49	5.4	74.0	2.7	32.1	28.4	77.4	2.0	35 700	160	–
Montgomery County	100 498	17 872	17.8	5 629	2.67	.59	4.8	44.9	7.4	14.2	19.7	61.3	9.0	50 100	272	.2
Morgan County	17 300	265	1.5	4	1.50	.40	5.0	75.0	–	50.0	50.0	100.0	–	32 500	–	–

TIPSII [UPF] GH147 CENSUS90 72583600 06/22/92 5:06 PM MACHINE: C DATA:CENSUS90*H1TIPSDA47. 06/19/92 14:27:15 TAPE: NONE FRAME: 48
TSF:CENSUS90*92. 06/19/92 14:57:21 UTF:CENSUS90*93. 06/19/92 14:57:21 META:CENSUS90*H1TABLES47. 06/19/92 15:09:09

Table 7. **Summary of General Housing Characteristics of Housing Units With a Black Householder: 1990**—Con.

[Threshold is 250 persons. For definitions of terms and meanings of symbols, see text]

State / Urban and Rural and Size of Place / Inside and Outside Metropolitan Area / County / Place and [In Selected States] County Subdivision [1,000 or More Persons]	All persons			Housing units with a Black householder												
		Black						Percent						Specified renter	
	Total	Total	Percent of all persons	Total	Median persons in unit	Mean number of persons per room	Median rooms	Owner	With 1.01 or more persons per room	With householder 65 years and over	1-person households	1 unit, detached or attached	In buildings with 10 or more units	Specified owner, median value (dollars)	Median contract rent (dollars)	Percent with meals included in rent
COUNTY—Con.																
Obion County	31 717	3 256	10.3	1 222	2.38	.54	4.7	45.9	4.8	25.9	28.8	58.1	3.6	32 000	155	–
Putnam County	51 373	873	1.7	285	2.15	.51	4.7	53.0	3.9	12.3	31.2	55.8	14.0	40 500	236	–
Rhea County	24 344	581	2.4	218	2.32	.49	5.1	56.9	4.1	32.1	27.5	65.6	2.8	41 700	173	–
Roane County	47 227	1 456	3.1	533	2.47	.49	5.3	61.7	3.6	25.1	25.1	70.0	6.4	35 300	152	.5
Robertson County	41 494	4 555	11.0	1 560	2.62	.60	4.7	50.1	7.9	24.4	22.9	64.2	3.5	41 500	164	.3
Rutherford County	118 570	10 678	9.0	3 512	2.51	.56	4.8	45.6	5.8	17.3	24.6	56.7	12.0	54 300	295	.3
Shelby County	826 330	360 083	43.6	116 928	2.70	.60	4.8	47.3	9.8	16.9	23.5	61.2	14.6	45 300	228	.4
Smith County	14 143	459	3.2	175	2.35	.52	5.0	68.6	4.0	31.4	22.9	72.0	1.7	33 600	110	–
Sullivan County	143 596	2 562	1.8	973	2.17	.47	5.1	48.3	2.3	21.7	32.1	59.7	10.1	42 000	211	.4
Sumner County	103 281	5 562	5.4	1 879	2.68	.57	5.0	58.0	7.0	21.6	20.2	69.2	3.4	46 700	231	.4
Tipton County	37 568	8 852	23.6	2 700	2.94	.65	4.9	55.7	12.1	25.2	20.5	67.2	1.4	41 000	152	.4
Trousdale County	5 920	853	14.4	338	2.27	.50	4.8	64.8	3.8	25.7	29.6	66.6	4.4	33 200	147	–
Warren County	32 992	1 131	3.4	422	2.37	.54	4.8	54.3	5.9	24.2	25.6	62.6	3.3	35 300	202	–
Washington County	92 315	3 275	3.5	1 147	2.39	.52	4.9	41.8	3.6	19.5	25.9	56.9	10.2	40 100	219	.2
Weakley County	31 972	2 222	6.9	699	2.32	.52	4.8	48.2	4.4	22.2	30.8	62.8	6.2	29 800	177	.3
White County	20 090	378	1.9	146	2.32	.51	4.9	72.6	2.7	32.2	21.9	75.3	5.5	33 600	170	–
Williamson County	81 021	5 396	6.7	1 787	2.66	.56	5.0	58.1	6.6	22.2	22.3	62.8	6.7	58 300	250	.6
Wilson County	67 675	4 607	6.8	1 588	2.59	.55	5.1	58.6	5.9	22.5	22.1	67.6	1.9	52 900	196	–
PLACE AND COUNTY SUBDIVISION																
Alamo town	2 426	439	18.1	144	2.67	.61	4.8	59.7	11.1	23.6	25.7	87.5	.7	24 800	113	–
Alcoa city	6 400	1 307	20.4	500	2.35	.50	5.0	67.6	3.6	36.4	27.4	91.2	2.6	32 800	215	–
Arlington town	1 541	534	34.7	104	3.00	.64	5.6	76.0	12.5	26.0	21.2	97.1	–	44 800	152	4.2
Athens city	12 054	1 136	9.4	411	2.43	.52	5.0	48.9	4.6	18.7	24.3	63.5	2.2	39 400	164	.5
Bartlett town	26 989	653	2.4	192	3.14	.50	6.1	79.7	4.7	18.8	17.7	89.6	1.6	94 800	217	–
Bells town	1 643	482	29.3	177	2.24	.55	4.9	74.0	6.8	33.9	34.5	75.1	.6	25 900	105	–
Bolivar city	5 969	2 905	48.7	843	2.77	.65	4.9	61.8	13.9	19.3	20.8	65.1	4.4	37 600	157	.3
Brentwood city	16 392	260	1.6	68	3.31	.40	8.5+	92.6	1.5	11.8	13.2	97.1	–	195 300	1 000+	–
Bristol city	23 421	685	2.9	291	1.90	.43	5.2	51.9	1.4	27.5	41.6	66.0	11.7	36 400	241	1.4
Brownsville city	10 019	5 359	53.5	1 784	2.65	.63	4.7	49.1	9.7	23.9	25.5	72.4	3.4	35 600	165	.3
Chattanooga city	152 466	51 338	33.7	18 790	2.36	.55	4.7	39.8	5.8	21.1	28.0	53.4	10.8	41 900	206	.3
Clarksville city	75 494	15 776	20.9	4 900	2.67	.60	4.7	40.6	7.9	12.7	19.8	58.5	9.7	51 200	272	.2
Cleveland city	30 354	2 177	7.2	793	2.35	.55	4.6	44.5	6.4	18.2	27.4	56.6	6.4	39 900	227	.2
Clinton town	8 972	289	3.2	96	2.42	.59	4.6	31.3	11.5	21.9	25.0	44.8	20.8	43 800	213	–
Collierville town	14 427	1 604	11.1	447	3.28	.68	5.1	66.7	14.8	18.3	14.8	78.1	11.4	48 900	280	–
Columbia city	28 583	5 888	20.6	2 189	2.37	.54	4.7	45.2	5.2	21.8	28.1	64.4	6.7	38 200	206	.4
Cookeville city	21 744	623	2.9	200	2.02	.48	4.4	39.5	2.0	9.5	32.0	50.5	20.0	40 800	238	–
Covington city	7 487	3 145	42.0	979	2.83	.66	4.7	31.4	11.4	22.6	23.9	61.1	3.0	41 100	166	.6
Dayton city	5 671	350	6.2	133	2.35	.51	4.9	45.1	5.3	32.3	30.8	60.9	4.5	41 900	160	–
Decherd town	2 196	292	13.3	101	2.63	.56	5.0	60.4	5.9	23.8	20.8	75.2	1.0	26 600	196	–
Dickson city	8 791	829	9.4	292	2.57	.57	4.8	42.8	7.2	18.8	22.6	53.8	9.9	40 000	218	–
Dyer city	2 204	321	14.6	117	2.42	.52	5.3	61.5	3.4	29.9	24.8	89.7	–	31 900	155	–
Dyersburg city	16 317	3 153	19.3	1 113	2.39	.56	4.9	42.9	5.5	23.5	25.2	59.4	3.5	31 100	154	.3
East Brainerd CDP	11 594	665	5.7	190	3.39	.46	7.5	91.1	1.1	1.1	10.0	94.2	.5	83 000	300	–
Elizabethton city	11 931	314	2.6	127	2.13	.49	4.9	62.2	3.1	29.9	30.7	72.4	3.9	33 800	150	–
Fayetteville city	6 921	1 838	26.6	677	2.33	.56	4.7	43.0	6.9	25.4	29.0	63.8	8.1	32 800	140	.3
Franklin city	20 098	3 615	18.0	1 230	2.60	.59	4.8	47.8	6.7	19.8	22.8	53.9	9.7	54 500	255	.6
Gallatin city	18 794	3 594	19.1	1 219	2.65	.58	4.8	49.2	8.3	22.0	21.6	65.9	2.8	38 300	204	.5
Germantown city	32 893	610	1.9	185	3.26	.41	8.3	83.8	1.1	7.6	11.9	90.8	2.2	166 800	488	–
Goodlettsville city	11 219	386	3.4	147	2.35	.49	5.2	57.8	3.4	11.6	28.6	68.0	19.0	71 900	397	–
Greeneville town	13 532	837	6.2	314	2.26	.51	5.0	48.1	3.2	26.8	26.4	64.6	5.7	35 300	210	.6
Halls town	2 431	713	29.3	257	2.34	.58	4.7	52.1	8.6	32.3	30.0	84.0	.8	27 500	127	.8
Harriman city	7 119	574	8.1	212	2.57	.53	5.0	52.8	4.2	23.1	25.0	67.9	4.7	31 600	127	–
Harrison CDP	7 191	293	4.1	99	2.95	.48	6.2	70.7	1.0	17.2	23.2	76.8	7.1	63 800	300	–
Hartsville town	2 188	549	25.1	224	2.11	.49	4.6	61.2	4.9	28.6	34.4	62.5	6.7	31 700	142	–
Henderson city	4 760	928	19.5	285	2.65	.62	4.9	56.5	8.8	25.3	19.6	71.9	7.7	30 300	106	–
Hendersonville city	32 188	749	2.3	244	2.93	.54	5.5	64.3	3.7	11.1	15.2	70.1	11.9	76 500	375	–
Humboldt city	9 651	3 730	38.6	1 272	2.59	.57	5.0	58.2	7.9	26.6	24.6	69.1	1.2	27 800	147	.6
Huntingdon town	4 180	772	18.5	282	2.30	.52	4.9	57.4	5.3	26.6	29.1	69.9	–	29 000	128	1.7
Jackson city	48 949	19 703	40.3	6 832	2.50	.56	4.9	42.6	5.2	19.1	25.4	62.3	7.0	33 800	188	.3
Jefferson City city	5 494	369	6.7	108	2.31	.52	5.0	51.9	6.5	32.4	25.9	70.4	6.5	35 000	201	–
Johnson City city	49 381	2 915	5.9	1 023	2.38	.52	4.9	37.9	3.3	19.2	26.8	54.5	10.7	39 900	216	.2
Kingsport city	36 365	1 611	4.4	640	2.24	.49	5.0	43.0	3.0	20.8	27.8	54.2	11.7	42 500	195	–
Knoxville city	165 121	26 053	15.8	9 761	2.15	.52	4.6	38.5	5.4	22.5	32.7	51.3	19.4	39 400	202	.4
La Vergne city	7 499	346	4.6	118	2.74	.53	5.3	84.7	3.4	22.0	20.3	75.4	4.2	61 300	272	–
Lawrenceburg city	10 412	394	3.8	162	2.25	.51	4.7	47.5	1.9	24.1	27.8	63.0	.6	36 000	143	1.2
Lebanon city	15 208	2 267	14.9	816	2.45	.57	4.7	34.4	6.0	20.1	25.0	57.7	3.7	41 800	197	–
Lewisburg city	9 879	1 497	15.2	561	2.42	.54	4.8	47.1	3.9	22.8	27.5	68.1	5.7	36 300	188	.3
Lexington city	5 810	865	14.9	339	2.30	.50	4.8	55.5	2.9	26.8	31.0	58.1	.9	25 300	155	–
McKenzie city	5 168	702	13.6	240	2.58	.54	5.0	53.8	4.2	18.8	23.3	67.5	.4	28 100	141	–
McMinnville city	11 194	555	5.0	217	2.17	.56	4.2	26.7	7.4	25.8	31.3	45.2	6.5	31 900	197	–
Martin city	8 600	1 399	16.3	397	2.12	.49	4.7	37.5	3.5	21.2	33.8	53.4	10.6	33 900	185	.4
Maryville city	19 208	603	3.1	210	2.17	.51	4.6	30.5	4.8	21.4	32.4	42.9	14.8	53 100	182	–
Memphis city	610 337	334 737	54.8	109 216	2.68	.61	4.8	46.2	10.0	17.2	23.8	60.1	15.3	44 000	224	.4
Milan city	7 512	1 608	21.4	605	2.32	.54	4.8	49.6	5.8	24.0	29.1	74.5	1.5	30 800	161	–
Millington city	17 866	2 830	15.8	628	3.10	.70	4.5	14.6	9.4	9.1	15.4	49.5	8.1	46 100	284	.2
Morristown city	21 385	1 927	9.0	675	2.37	.51	5.0	49.5	3.9	21.3	26.2	65.3	6.8	37 800	202	–
Mount Pleasant city	4 278	1 118	26.1	432	2.29	.51	5.0	60.4	3.7	32.2	28.5	80.3	2.1	32 200	151	1.8
Murfreesboro city	44 922	6 508	14.5	2 185	2.31	.57	4.4	28.7	6.0	15.7	28.9	45.7	17.6	49 800	291	.3
Nashville-Davidson (remainder)	488 374	118 627	24.3	42 300	2.35	.55	4.5	38.5	6.1	15.9	27.8	47.6	24.9	59 300	288	.3
Newbern town	2 515	422	16.8	147	2.46	.58	4.9	46.3	7.5	25.2	23.1	75.5	.7	29 400	117	–
Newport city	7 123	395	5.5	137	2.52	.56	5.1	53.3	8.0	27.0	20.4	73.7	2.9	30 800	171	1.6
Oak Ridge city	27 310	2 180	8.0	843	2.28	.52	4.6	42.8	5.7	15.3	30.0	50.4	12.2	46 700	237	.2
Ooltewah CDP	4 903	473	9.6	161	2.58	.49	5.6	84.5	3.7	24.8	27.3	80.1	.6	45 300	212	–
Paris city	9 332	1 982	21.2	771	2.28	.52	4.7	47.5	3.1	27.8	29.8	66.1	6.1	23 500	124	.3
Pulaski city	7 895	2 093	26.5	783	2.41	.55	4.7	46.2	5.4	26.2	25.8	58.0	4.1	36 300	140	–
Red Bank city	12 322	673	5.5	329	1.69	.54	3.7	1.8	5.5	.9	44.7	2.7	49.8	55 000	289	–
Ridgely town	1 775	289	16.3	102	2.33	.62	4.6	32.4	8.8	21.6	25.5	41.2	2.9	30 500	113	1.5
Ripley city	6 188	2 777	44.9	892	2.67	.64	4.5	42.4	11.2	27.2	24.9	59.9	2.1	33 200	151	–
Rockwood city	5 348	334	6.2	121	2.37	.49	5.4	63.6	3.3	34.7	24.8	68.6	5.0	28 500	119	–

TIPSII [UPF] GH147 CENSUS90 72583600 06/22/92 5:06 PM MACHINE: C DATA:CENSUS90*H1TIPSDA47. 06/19/92 14:27:15 TAPE: NONE FRAME: 49
TSF:CENSUS90*92. 06/19/92 14:57:21 UTF:CENSUS90*93. 06/19/92 14:57:21 META:CENSUS90*H1TABLES47. 06/19/92 15:09:09

Table 7. **Summary of General Housing Characteristics of Housing Units With a Black Householder: 1990**—Con.

[Threshold is 250 persons. For definitions of terms and meanings of symbols, see text]

State Urban and Rural and Size of Place Inside and Outside Metropolitan Area County Place and [In Selected States] County Subdivision [1,000 or More Persons]	All persons			Housing units with a Black householder												
		Black						Percent							Specified renter	
	Total	Total	Percent of all persons	Total	Median persons in unit	Mean number of persons per room	Median rooms	Owner	With 1.01 or more persons per room	With householder 65 years and over	1-person households	1 unit, detached or attached	In buildings with 10 or more units	Specified owner, median value (dollars)	Median contract rent (dollars)	Percent with meals included in rent
PLACE AND COUNTY SUBDIVISION—Con.																
Rogersville town	4 149	268	6.5	115	2.05	.42	5.2	69.6	1.7	45.2	36.5	79.1	4.3	38 800	150	–
Savannah city	6 547	620	9.5	214	2.55	.56	5.0	61.2	7.0	14.5	24.8	75.2	5.1	29 500	141	–
Selmer town	3 838	443	11.5	156	2.86	.57	4.8	55.8	2.6	21.2	21.8	64.7	1.9	31 500	128	–
Shelbyville city	14 049	2 390	17.0	913	2.30	.55	4.7	41.7	5.4	19.1	27.1	65.9	4.6	38 700	179	.6
Smyrna town	13 647	921	6.7	295	2.90	.63	4.7	39.3	7.1	14.6	18.6	47.1	9.5	51 700	331	–
Somerville town	2 047	806	39.4	282	2.22	.66	3.9	28.4	12.1	30.5	32.3	44.0	25.2	42 300	103	–
South Fulton city	2 688	615	22.9	247	2.19	.48	5.0	59.9	2.0	36.4	32.8	75.7	2.4	23 700	120	–
South Pittsburg city	3 295	599	18.2	238	2.18	.49	5.1	55.0	4.2	36.1	30.3	64.3	5.5	35 900	124	–
Sparta city	4 681	264	5.6	101	2.22	.53	4.7	63.4	3.0	35.6	25.7	70.3	7.9	32 000	170	–
Springfield city	11 227	3 392	30.2	1 170	2.56	.61	4.5	41.8	8.4	23.4	24.4	59.4	4.7	41 000	163	.3
Sweetwater city	5 066	403	8.0	143	2.46	.52	5.2	67.8	4.9	31.5	25.2	76.9	2.8	32 500	138	–
Tiptonville town	2 149	665	30.9	235	2.40	.61	4.3	35.3	7.2	24.3	28.1	72.8	1.3	18 800	80–	–
Trenton city	4 836	1 539	31.8	542	2.37	.55	4.8	38.9	4.8	26.4	28.2	69.6	2.2	27 200	136	.6
Tullahoma city	16 761	1 154	6.9	399	2.65	.57	4.8	43.4	6.3	14.3	18.0	54.1	4.5	45 100	226	.4
Union City city	10 513	2 222	21.1	823	2.41	.56	4.6	39.1	5.2	22.1	27.3	51.0	4.3	35 900	163	–
Waverly city	3 925	448	11.4	159	2.45	.55	5.0	57.2	6.3	22.6	30.2	59.7	5.0	38 800	99	–
Whiteville town	1 050	522	49.7	179	2.58	.60	4.7	64.2	10.6	29.1	26.3	63.7	2.2	32 200	167	–
Winchester city	6 305	867	13.8	303	2.46	.54	5.0	57.8	4.6	24.8	21.8	70.0	1.7	34 400	200	–
Nashville-Davidson	510 784	119 273	23.4	42 572	2.34	.55	4.5	38.5	6.1	15.9	27.9	47.6	25.0	59 400	288	.3

TIPSII [UPF] GH147 CENSUS90 72583600 06/22/92 5:06 PM MACHINE: C DATA:CENSUS90*H1TIPSDA47. 06/19/92 14:27:15 TAPE: NONE FRAME: 50
TSF:CENSUS90*92. 06/19/92 14:57:21 UTF:CENSUS90*93. 06/19/92 14:57:21 META:CENSUS90*H1TABLES47. 06/19/92 15:09:09

Table 8. **Summary of General Housing Characteristics of Housing Units With an American Indian, Eskimo, or Aleut Householder: 1990**

[Threshold is 250 persons. For definitions of terms and meanings of symbols, see text]

State Urban and Rural and Size of Place Inside and Outside Metropolitan Area County Place and [In Selected States] County Subdivision [1,000 or More Persons]	All persons			Housing units with an American Indian, Eskimo, or Aleut householder												
		American Indian, Eskimo, or Aleut						Percent							Specified renter	
	Total	Total	Percent of all persons	Total	Median persons in unit	Mean number of persons per room	Median rooms	Owner	With 1.01 or more persons per room	With householder 65 years and over	1-person households	1 unit, detached or attached	In buildings with 10 or more units	Specified owner, median value (dollars)	Median contract rent (dollars)	Percent with meals included in rent
The State	**4 877 185**	**10 039**	**.2**	**3 771**	**2.41**	**.52**	**5.0**	**53.5**	**5.0**	**12.6**	**22.7**	**62.9**	**8.4**	**53 000**	**270**	**.4**
URBAN AND RURAL AND SIZE OF PLACE																
Urban	2 969 948	6 018	.2	2 363	2.30	.51	4.9	45.2	4.4	12.8	25.8	58.1	13.0	56 400	290	.4
Inside urbanized area	2 218 007	4 452	.2	1 742	2.30	.50	4.9	45.9	4.5	11.9	25.0	58.3	14.5	60 700	311	.3
Central place	1 644 961	3 486	.2	1 382	2.27	.52	4.8	41.7	5.0	11.5	25.5	56.2	16.7	54 900	306	.4
Urban fringe	573 046	966	.2	360	2.42	.46	5.5	62.2	2.8	13.6	22.8	66.1	5.8	75 300	351	–
Outside urbanized area	751 941	1 566	.2	621	2.32	.52	4.8	43.2	4.2	15.1	28.2	57.6	8.9	45 700	222	.6
Place of 10,000 or more	399 704	869	.2	319	2.27	.51	4.7	39.5	3.1	12.2	27.9	57.4	9.7	47 200	283	–
Place of 2,500 to 9,999	352 237	697	.2	302	2.38	.53	4.9	47.0	5.3	18.2	28.5	57.9	7.9	44 700	184	1.3
Rural	1 907 237	4 021	.2	1 408	2.64	.55	5.1	67.4	5.8	12.2	17.5	71.0	.6	47 200	205	.3
Place of 1,000 to 2,499	159 306	293	.2	114	2.39	.56	4.9	55.3	7.9	18.4	21.9	70.2	3.5	48 800	192	–
Place of less than 1,000	64 428	137	.2	46	2.43	.57	4.9	63.0	13.0	17.4	19.6	71.7	–	31 300	167	–
Other rural	1 683 503	3 591	.2	1 248	2.67	.55	5.1	68.7	5.4	11.5	17.1	71.1	.4	48 000	208	.3
INSIDE AND OUTSIDE METROPOLITAN AREA																
Inside metropolitan area	3 300 009	7 000	.2	2 645	2.40	.51	5.0	51.2	4.5	11.3	22.7	62.0	10.6	59 300	299	.3
In central city	1 719 573	3 677	.2	1 467	2.26	.51	4.8	41.9	5.0	11.6	26.0	56.2	16.6	54 900	306	.4
Not in central city	1 580 436	3 323	.2	1 178	2.60	.51	5.3	62.8	3.9	11.0	18.5	69.2	3.1	64 900	283	.3
Urban	787 932	1 519	.2	543	2.50	.49	5.3	56.7	3.1	12.3	21.2	64.1	6.4	70 800	323	.4
Inside urbanized area	572 778	966	.2	360	2.42	.46	5.5	62.2	2.8	13.6	22.8	66.1	5.8	75 300	351	–
Outside urbanized area	215 154	553	.3	183	2.72	.55	4.9	45.9	3.8	9.8	18.0	60.1	7.7	52 000	302	1.0
Rural	792 504	1 804	.2	635	2.69	.53	5.2	68.0	4.6	9.8	16.2	73.5	.2	56 600	247	–
Outside metropolitan area	1 577 176	3 039	.2	1 126	2.44	.55	4.9	58.8	6.0	15.5	22.8	65.2	3.2	37 800	178	.5
Urban	467 492	837	.2	358	2.19	.51	4.8	41.6	4.2	18.7	31.6	57.3	7.8	39 800	184	.5
Inside urbanized area	268	–	–	–	–	–	–	–	–	–	–	–	–	–	–	–
Outside urbanized area	467 224	837	.2	358	2.19	.51	4.8	41.6	4.2	18.7	31.6	57.3	7.8	39 800	184	.5
Place of 10,000 or more	219 128	381	.2	154	2.23	.50	4.8	36.4	1.9	16.9	28.6	57.1	8.4	37 900	202	–
Place of 2,500 to 9,999	248 096	456	.2	204	2.16	.51	4.8	45.6	5.9	20.1	33.8	57.4	7.4	41 300	176	.9
Rural	1 109 684	2 202	.2	768	2.57	.57	4.9	66.8	6.9	14.1	18.8	68.9	1.0	37 000	168	.5
COUNTY																
Davidson County	510 784	1 162	.2	451	2.24	.52	4.5	35.9	4.0	9.1	25.9	47.0	24.2	65 600	361	.4
Hamilton County	285 536	585	.2	209	2.51	.51	5.1	51.2	5.3	13.9	24.4	59.8	6.7	66 100	276	–
Knox County	335 749	797	.2	326	2.15	.48	4.9	49.7	2.8	15.6	29.1	62.9	14.1	52 300	254	–
Montgomery County	100 498	394	.4	141	2.74	.56	5.1	46.1	3.5	7.1	11.3	72.3	4.3	57 100	294	–
Shelby County	826 330	1 468	.2	546	2.43	.52	5.2	53.7	4.9	10.4	22.3	66.5	10.6	63 100	324	.8
Sullivan County	143 596	372	.3	133	2.34	.51	4.8	53.4	7.5	12.8	27.8	63.2	6.8	42 900	209	–
PLACE AND COUNTY SUBDIVISION																
Chattanooga city	152 466	329	.2	129	2.42	.53	4.9	42.6	5.4	14.7	27.9	56.6	10.1	43 800	271	–
Clarksville city	75 494	319	.4	117	2.72	.57	5.1	41.9	4.3	6.8	12.0	69.2	5.1	58 300	296	–
Knoxville city	165 121	399	.2	176	2.09	.49	4.7	37.5	3.4	15.9	30.7	55.1	23.9	46 700	248	–
Memphis city	610 337	960	.2	383	2.28	.51	5.0	49.9	6.0	13.1	23.8	62.9	13.1	55 700	304	1.1
Nashville-Davidson (remainder)	488 374	1 130	.2	440	2.24	.52	4.5	35.0	4.1	8.9	26.1	46.6	24.8	65 000	360	.4
Nashville-Davidson	510 784	1 162	.2	451	2.24	.52	4.5	35.9	4.0	9.1	25.9	47.0	24.2	65 600	361	.4

TIPSII [UPF] GH147 CENSUS90 72583600 06/22/92 5:06 PM MACHINE: C DATA:CENSUS90*H1TIPSDA47. 06/19/92 14:27:15 TAPE: NONE FRAME: 51
TSF:CENSUS90*92. 06/19/92 14:57:21 UTF:CENSUS90*93. 06/19/92 14:57:21 META:CENSUS90*H1TABLES47. 06/19/92 15:09:09

Table 9. **Summary of General Housing Characteristics of Housing Units With an Asian or Pacific Islander Householder: 1990**

[Threshold is 250 persons. For definitions of terms and meanings of symbols, see text]

State / Urban and Rural and Size of Place / Inside and Outside Metropolitan Area / County / Place and [In Selected States] County Subdivision [1,000 or More Persons]	All persons			Housing units with an Asian or Pacific Islander householder												
		Asian or Pacific Islander						Percent							Specified renter	
	Total	Total	Percent of all persons	Total	Median persons in unit	Mean number of persons per room	Median rooms	Owner	With 1.01 or more persons per room	With householder 65 years and over	1-person households	1 unit, detached or attached	In buildings with 10 or more units	Specified owner, median value (dollars)	Median contract rent (dollars)	Percent with meals included in rent
The State	**4 877 185**	**31 839**	**.7**	**8 797**	**2.92**	**.64**	**4.4**	**45.0**	**15.1**	**3.7**	**19.1**	**51.5**	**25.1**	**81 700**	**325**	**.4**
URBAN AND RURAL AND SIZE OF PLACE																
Urban	2 969 948	28 277	1.0	8 106	2.89	.65	4.3	42.8	15.6	3.6	19.6	49.5	27.0	82 400	326	.4
Inside urbanized area	2 218 007	23 170	1.0	6 729	2.90	.65	4.3	43.2	15.7	3.5	19.3	48.9	29.1	83 700	328	.5
Central place	1 644 961	17 367	1.1	5 131	2.72	.69	4.0	37.0	18.1	4.0	20.7	41.9	34.8	73 700	316	.5
Urban fringe	573 046	5 803	1.0	1 598	3.50	.55	5.9	63.3	7.9	1.9	15.0	71.7	10.7	108 000	427	.2
Outside urbanized area	751 941	5 107	.7	1 377	2.88	.64	4.4	40.6	15.0	3.6	20.7	52.1	16.5	74 700	315	–
Place of 10,000 or more	399 704	3 855	1.0	1 025	3.06	.66	4.4	40.8	16.2	3.0	19.6	53.0	15.7	78 200	337	–
Place of 2,500 to 9,999	352 237	1 252	.4	352	2.37	.59	4.2	40.1	11.6	5.4	23.9	49.4	18.8	66 900	256	–
Rural	1 907 237	3 562	.2	691	3.27	.58	5.5	71.2	10.0	4.9	14.0	75.8	2.9	74 700	294	1.1
Place of 1,000 to 2,499	159 306	307	.2	70	3.07	.63	4.6	61.4	10.0	4.3	17.1	67.1	5.7	68 300	245	–
Place of less than 1,000	64 428	86	.1	19	2.20	.50	5.1	68.4	10.5	15.8	31.6	84.2	–	40 000	212	–
Other rural	1 683 503	3 169	.2	602	3.32	.57	5.6	72.4	10.0	4.7	13.1	76.6	2.7	77 300	313	1.3
INSIDE AND OUTSIDE METROPOLITAN AREA																
Inside metropolitan area	3 300 009	28 072	.9	7 843	2.96	.65	4.4	45.0	15.6	3.5	18.8	51.3	26.5	82 100	331	.4
In central city	1 719 573	19 094	1.1	5 596	2.78	.70	4.0	37.6	18.3	4.0	20.4	43.2	33.3	73 700	318	.5
Not in central city	1 580 436	8 978	.6	2 247	3.44	.57	5.7	63.6	8.9	2.4	14.8	71.6	9.3	99 900	410	.1
Urban	787 932	6 923	.9	1 834	3.45	.56	5.7	61.5	8.8	2.5	15.2	70.4	10.7	104 700	419	.1
Inside urbanized area	572 778	5 802	1.0	1 598	3.50	.55	5.9	63.3	7.9	1.9	15.0	71.7	10.7	108 000	427	.2
Outside urbanized area	215 154	1 121	.5	236	3.12	.65	4.7	48.7	14.4	5.9	16.9	62.3	10.6	71 600	391	–
Rural	792 504	2 055	.3	413	3.36	.58	5.5	73.1	9.2	1.9	13.1	76.5	3.4	75 900	325	–
Outside metropolitan area	1 577 176	3 767	.2	954	2.56	.58	4.4	44.7	11.3	4.9	22.0	53.2	13.6	77 000	255	.4
Urban	467 492	2 265	.5	677	2.42	.59	4.1	35.0	11.4	3.1	24.7	44.5	18.3	80 000	254	–
Inside urbanized area	268	1	.4	–	–	–	–	–	–	–	–	–	–	–	–	–
Outside urbanized area	467 224	2 264	.5	677	2.42	.59	4.1	35.0	11.4	3.1	24.7	44.5	18.3	80 000	254	–
Place of 10,000 or more	219 128	1 326	.6	409	2.61	.60	4.1	34.2	12.0	2.9	23.2	43.5	15.9	93 200	274	–
Place of 2,500 to 9,999	248 096	938	.4	268	2.23	.58	4.1	36.2	10.4	3.4	26.9	45.9	22.0	63 100	236	–
Rural	1 109 684	1 502	.1	277	3.08	.56	5.4	68.2	11.2	9.4	15.5	74.7	2.2	73 100	258	2.5
COUNTY																
Anderson County	68 250	547	.8	176	2.82	.52	5.3	55.1	10.2	7.4	18.2	57.4	21.6	87 800	350	–
Blount County	85 969	409	.5	99	2.73	.57	5.0	29.3	8.1	1.0	24.2	54.5	15.2	77 500	506	–
Coffee County	40 339	251	.6	72	3.00	.59	4.4	45.8	12.5	4.2	18.1	56.9	9.7	96 700	310	–
Davidson County	510 784	7 081	1.4	2 133	2.87	.72	4.0	38.3	20.3	3.2	20.3	41.7	33.7	79 700	356	.8
Hamilton County	285 536	2 479	.9	624	3.55	.65	5.0	57.9	15.2	3.4	13.1	64.4	12.0	83 300	333	–
Knox County	335 749	3 327	1.0	1 100	2.58	.60	3.9	33.6	11.4	2.2	24.2	40.6	43.5	92 000	271	.1
Madison County	77 982	253	.3	71	2.97	.63	4.5	50.7	21.1	5.6	19.7	56.3	11.3	64 400	309	–
Montgomery County	100 498	1 831	1.8	353	2.73	.61	4.8	56.1	8.5	2.0	18.1	65.2	10.2	60 600	331	–
Putnam County	51 373	457	.9	143	2.27	.62	3.4	27.3	11.9	3.5	25.2	28.0	25.2	90 000	216	–
Rutherford County	118 570	1 706	1.4	397	3.81	.81	4.7	51.6	25.2	1.5	14.1	64.5	10.8	65 600	344	–
Shelby County	826 330	7 740	.9	2 191	2.97	.64	4.5	47.4	15.7	4.6	16.9	53.6	25.1	88 400	326	.6
Sullivan County	143 596	485	.3	123	3.35	.56	4.9	66.7	8.9	4.9	17.1	65.9	13.8	87 900	300	–
Sumner County	103 281	347	.3	93	3.42	.56	5.9	65.6	5.4	3.2	18.3	69.9	11.8	93 000	396	–
Washington County	92 315	378	.4	128	2.22	.54	4.0	30.5	4.7	3.9	25.8	35.2	38.3	96 300	231	–
Weakley County	31 972	277	.9	86	1.78	.53	3.5	11.6	2.3	1.2	37.2	18.6	38.4	77 500	206	–
Williamson County	81 021	469	.6	125	3.60	.51	7.0	62.4	4.8	–	10.4	77.6	9.6	160 200	625	–
Wilson County	67 675	259	.4	53	3.89	.70	5.2	66.0	11.3	3.8	7.5	77.4	5.7	87 000	412	–
PLACE AND COUNTY SUBDIVISION																
Bartlett town	26 989	257	1.0	62	3.82	.63	6.2	88.7	11.3	1.6	4.8	91.9	1.6	94 000	388	–
Chattanooga city	152 466	1 478	1.0	379	3.57	.70	4.7	54.4	19.0	4.0	14.2	59.4	15.0	80 900	339	–
Clarksville city	75 494	1 645	2.2	319	2.73	.62	4.7	55.8	9.1	2.2	18.5	65.2	11.3	60 600	331	–
Cookeville city	21 744	383	1.8	132	2.17	.66	3.3	22.0	12.9	3.0	27.3	22.0	27.3	90 000	215	–
Farragut town	12 793	322	2.5	86	3.80	.45	8.2	89.5	–	–	4.7	98.8	–	150 000	700	–
Germantown city	32 893	894	2.7	226	3.97	.52	7.9	79.6	3.5	.4	4.0	88.9	1.8	156 100	558	–
Johnson City city	49 381	321	.7	113	2.22	.55	4.0	30.1	4.4	2.7	25.7	35.4	42.5	97 500	231	–
Knoxville city	165 121	1 725	1.0	657	2.11	.70	2.9	13.1	15.1	2.4	31.4	16.7	66.4	75 800	249	.2
Martin city	8 600	253	2.9	82	1.73	.51	3.5	9.8	–	1.2	39.0	15.9	40.2	77 500	206	–
Memphis city	610 337	4 805	.8	1 442	2.73	.69	4.0	36.9	19.3	6.2	18.1	43.3	33.6	69 100	308	.7
Millington city	17 866	424	2.4	48	3.61	.75	4.8	47.9	16.7	4.2	8.3	77.1	2.1	66 700	388	–
Murfreesboro city	44 922	1 253	2.8	309	3.77	.81	4.5	41.1	25.6	1.6	15.9	58.6	13.3	65 000	343	–
Nashville-Davidson (remainder)	488 374	6 852	1.4	2 070	2.86	.73	4.0	37.6	20.4	3.2	20.4	41.2	33.7	78 400	355	.8
Oak Ridge city	27 310	562	2.1	183	2.82	.50	5.8	53.0	9.8	5.5	17.5	59.6	20.8	97 000	388	–
Nashville-Davidson	510 784	7 081	1.4	2 133	2.87	.72	4.0	38.3	20.3	3.2	20.3	41.7	33.7	79 700	356	.8

TIPSII [UPF] GH147 CENSUS90 72583600 06/22/92 5:06 PM MACHINE: C DATA:CENSUS90*H1TIPSDA47. 06/19/92 14:27:15 TAPE: NONE FRAME: 52
TSF:CENSUS90*92. 06/19/92 14:57:21 UTF:CENSUS90*93. 06/19/92 14:57:21 META:CENSUS90*H1TABLES47. 06/19/92 15:09:09

Table 10. **Summary of General Housing Characteristics of Housing Units With an Hispanic Origin Householder: 1990**

[Householders of Hispanic origin may be of any race. Threshold is 250 persons. For definitions of terms and meanings of symbols, see text]

State / Urban and Rural and Size of Place / Inside and Outside Metropolitan Area / County / Place and [In Selected States] County Subdivision [1,000 or More Persons]	All persons			Housing units with an Hispanic origin householder												
		Hispanic origin						Percent							Specified renter	
	Total	Total	Percent of all persons	Total	Median persons in unit	Mean number of persons per room	Median rooms	Owner	With 1.01 or more persons per room	With householder 65 years and over	1-person households	1 unit, detached or attached	In buildings with 10 or more units	Specified owner, median value (dollars)	Median contract rent (dollars)	Percent with meals included in rent
The State	**4 877 185**	**32 741**	**.7**	**9 649**	**2.53**	**.55**	**4.8**	**48.6**	**7.9**	**11.5**	**21.1**	**56.5**	**14.2**	**65 100**	**312**	**.5**
URBAN AND RURAL AND SIZE OF PLACE																
Urban	2 969 948	24 407	.8	7 343	2.47	.56	4.7	41.6	8.5	9.9	22.7	51.7	18.5	69 100	320	.5
Inside urbanized area	2 218 007	18 967	.9	5 827	2.47	.55	4.7	42.7	8.7	9.1	23.0	51.6	20.2	70 400	335	.5
Central place	1 644 961	14 906	.9	4 551	2.43	.57	4.5	37.8	9.6	9.1	23.9	47.9	22.9	65 000	330	.5
Urban fringe	573 046	4 061	.7	1 276	2.63	.50	5.6	60.2	5.5	9.0	20.1	64.8	10.7	83 100	363	.8
Outside urbanized area	751 941	5 440	.7	1 516	2.49	.57	4.6	37.5	8.0	12.8	21.6	51.8	12.2	59 700	267	.2
Place of 10,000 or more	399 704	3 692	.9	968	2.55	.58	4.6	34.0	9.0	11.0	21.9	50.3	13.1	70 000	291	.3
Place of 2,500 to 9,999	352 237	1 748	.5	548	2.42	.57	4.6	43.8	6.2	16.1	21.0	54.4	10.6	48 500	218	–
Rural	1 907 237	8 334	.4	2 306	2.72	.54	5.2	71.0	6.1	16.8	15.9	71.9	.5	53 700	217	.7
Place of 1,000 to 2,499	159 306	704	.4	200	2.37	.53	5.0	61.0	7.5	21.5	26.5	72.0	1.0	43 800	200	–
Place of less than 1,000	64 428	205	.3	53	2.26	.47	5.2	62.3	3.8	24.5	22.6	84.9	–	37 500	156	10.5
Other rural	1 683 503	7 425	.4	2 053	2.76	.54	5.2	72.2	6.0	16.2	14.7	71.5	.4	55 300	222	.4
INSIDE AND OUTSIDE METROPOLITAN AREA																
Inside metropolitan area	3 300 009	25 315	.8	7 487	2.54	.55	4.8	46.5	8.3	9.7	21.5	54.7	17.0	69 600	330	.5
In central city	1 719 573	15 508	.9	4 721	2.43	.57	4.5	37.8	9.5	9.4	24.0	48.0	22.8	65 200	330	.5
Not in central city	1 580 436	9 807	.6	2 766	2.74	.53	5.3	61.4	6.1	10.3	17.3	66.1	7.1	75 500	332	.6
Urban	787 932	6 151	.8	1 745	2.69	.52	5.3	54.1	6.4	8.9	19.0	61.9	10.9	80 300	348	.5
Inside urbanized area	572 778	4 060	.7	1 276	2.63	.50	5.6	60.2	5.5	9.0	20.1	64.8	10.7	83 100	363	.8
Outside urbanized area	215 154	2 091	1.0	469	2.86	.60	4.8	37.5	9.0	8.5	16.2	53.9	11.5	68 600	323	–
Rural	792 504	3 656	.5	1 021	2.81	.53	5.3	73.9	5.6	12.7	14.4	73.4	.6	65 100	271	.9
Outside metropolitan area	1 577 176	7 426	.5	2 162	2.52	.55	4.9	56.0	6.8	17.8	19.6	62.7	4.7	44 700	214	.5
Urban	467 492	2 769	.6	885	2.38	.56	4.5	37.9	7.2	14.6	23.3	51.3	10.8	49 900	226	.4
Inside urbanized area	268	1	.4	–	–	–	–	–	–	–	–	–	–	–	–	–
Outside urbanized area	467 224	2 768	.6	885	2.38	.56	4.5	37.9	7.2	14.6	23.3	51.3	10.8	49 900	226	.4
Place of 10,000 or more	219 128	1 569	.7	497	2.41	.55	4.6	37.6	9.1	12.1	23.1	50.5	10.3	60 000	253	.7
Place of 2,500 to 9,999	248 096	1 199	.5	388	2.33	.56	4.5	38.1	4.9	17.8	23.5	52.3	11.6	42 300	209	–
Rural	1 109 684	4 657	.4	1 277	2.65	.55	5.1	68.6	6.6	20.0	17.0	70.6	.4	42 400	195	.6
COUNTY																
Anderson County	68 250	381	.6	111	2.38	.50	4.9	54.1	5.4	18.0	27.0	57.7	18.0	53 800	285	–
Blount County	85 969	368	.4	129	2.20	.46	5.1	57.4	3.9	12.4	27.1	67.4	7.0	63 000	235	–
Bradley County	73 712	712	1.0	198	2.62	.59	4.7	44.9	10.1	11.6	15.7	52.5	13.1	70 400	245	1.8
Coffee County	40 339	261	.6	74	2.70	.54	5.0	58.1	2.7	16.2	16.2	54.1	5.4	55 500	225	–
Davidson County	510 784	4 775	.9	1 570	2.39	.56	4.5	37.8	7.9	7.6	23.5	45.5	29.5	77 000	368	1.0
Hamilton County	285 536	1 946	.7	645	2.45	.54	4.8	47.4	7.1	10.7	24.5	51.5	13.6	63 900	311	.6
Knox County	335 749	2 067	.6	689	2.23	.50	4.7	46.3	5.5	11.0	28.6	51.5	24.1	70 800	277	–
Madison County	77 982	376	.5	132	2.28	.52	4.7	45.5	5.3	18.9	25.8	54.5	3.8	45 500	294	–
Maury County	54 812	323	.6	96	2.74	.58	5.1	54.2	5.2	15.6	21.9	65.6	4.2	76 000	404	–
Montgomery County	100 498	3 228	3.2	873	3.03	.65	4.8	44.2	11.9	3.2	10.5	59.3	10.2	58 500	321	–
Putnam County	51 373	294	.6	98	2.12	.48	4.7	51.0	2.0	12.2	31.6	61.2	10.2	50 600	238	–
Rutherford County	118 570	926	.8	230	2.94	.62	5.0	50.4	8.3	9.6	20.4	62.2	9.6	68 400	351	–
Shelby County	826 330	7 091	.9	1 930	2.46	.55	4.8	43.3	10.2	10.4	23.6	54.6	17.3	77 100	326	.5
Sullivan County	143 596	521	.4	148	2.60	.50	5.2	58.8	3.4	16.2	19.6	64.9	7.4	73 000	259	1.7
Sumner County	103 281	567	.5	174	2.92	.54	5.6	63.8	6.9	9.2	13.2	69.0	10.3	73 200	352	–
Tipton County	37 568	253	.7	64	2.85	.59	4.9	73.4	7.8	12.5	12.5	76.6	–	56 700	271	–
Warren County	32 992	276	.8	79	2.59	.67	4.3	30.4	15.2	2.5	16.5	45.6	5.1	42 500	186	–
Washington County	92 315	471	.5	140	2.45	.50	5.2	51.4	4.3	13.6	23.6	59.3	11.4	70 000	257	1.6
Williamson County	81 021	522	.6	153	3.26	.53	5.7	60.1	9.2	5.9	13.1	62.7	9.2	134 800	420	–
Wilson County	67 675	386	.6	94	3.28	.56	5.6	76.6	5.3	7.4	10.6	71.3	2.1	86 700	344	–
PLACE AND COUNTY SUBDIVISION																
Chattanooga city	152 466	974	.6	342	2.23	.51	4.6	40.4	5.0	12.9	29.8	50.9	18.7	62 100	326	–
Clarksville city	75 494	2 911	3.9	763	3.04	.66	4.7	41.0	12.3	2.5	10.6	57.3	11.7	59 000	322	–
Cleveland city	30 354	436	1.4	132	2.50	.60	4.2	29.5	12.9	9.1	16.7	40.2	18.9	75 000	238	2.2
Germantown city	32 893	278	.8	77	3.58	.45	8.1	88.3	3.9	11.7	3.9	89.6	5.2	145 800	563	–
Hendersonville city	32 188	267	.8	86	2.82	.53	5.7	59.3	2.3	8.1	16.3	70.9	15.1	75 000	388	–
Jackson city	48 949	257	.5	94	2.24	.54	4.5	33.0	5.3	13.8	28.7	46.8	5.3	45 500	293	–
Johnson City city	49 381	316	.6	100	2.43	.49	5.1	47.0	3.0	12.0	24.0	58.0	15.0	68 800	267	–
Knoxville city	165 121	1 099	.7	380	2.08	.55	4.1	30.3	7.1	10.8	33.9	36.6	36.3	53 300	257	–
Memphis city	610 337	4 455	.7	1 269	2.32	.57	4.4	37.4	12.7	12.6	27.1	47.8	20.6	61 000	309	.4
Millington city	17 866	896	5.0	125	3.03	.70	4.3	8.0	8.8	2.4	14.4	50.4	12.0	67 500	296	–
Murfreesboro city	44 922	358	.8	95	2.52	.63	4.2	29.5	10.5	12.6	27.4	47.4	17.9	90 000	329	–
Nashville-Davidson (remainder)	488 374	4 632	.9	1 528	2.39	.57	4.5	37.1	8.0	7.6	23.6	44.8	29.9	76 100	368	1.0
Oak Ridge city	27 310	266	1.0	80	2.45	.49	5.2	52.5	6.3	17.5	25.0	57.5	22.5	83 300	321	–
Nashville-Davidson	510 784	4 775	.9	1 570	2.39	.56	4.5	37.8	7.9	7.6	23.5	45.5	29.5	77 000	368	1.0

TIPSII [UPF] GH147 CENSUS90 72583600 06/22/92 5:06 PM MACHINE: C DATA:CENSUS90*H1TIPSDA47. 06/19/92 14:27:15 TAPE: NONE FRAME: 53
TSF:CENSUS90*92. 06/19/92 14:57:21 UTF:CENSUS90*93. 06/19/92 14:57:21 META:CENSUS90*H1TABLES47. 06/19/92 15:09:09

Table 11. **Summary of General Housing Characteristics of Housing Units With a White, Not of Hispanic Origin Householder: 1990**

[Threshold is 250 persons. For definitions of terms and meanings of symbols, see text]

State / Urban and Rural and Size of Place / Inside and Outside Metropolitan Area / County / Place and [In Selected States] County Subdivision [1,000 or More Persons]	All persons			Housing units with a White, not of Hispanic origin householder												
		White, not of Hispanic origin						Percent						Specified renter	
	Total	Total	Percent of all persons	Total	Median persons in unit	Mean number of persons per room	Median rooms	Owner	With 1.01 or more persons per room	With householder 65 years and over	1-person households	1 unit, detached or attached	In buildings with 10 or more units	Specified owner, median value (dollars)	Median contract rent (dollars)	Percent with meals included in rent
The State	**4 877 185**	**4 027 631**	**82.6**	**1 569 905**	**2.26**	**.45**	**5.4**	**71.8**	**1.8**	**22.5**	**23.7**	**73.4**	**6.6**	**60 500**	**287**	**.7**
URBAN AND RURAL AND SIZE OF PLACE																
Urban	2 969 948	2 222 746	74.8	904 336	2.13	.42	5.4	63.9	1.3	22.9	28.0	69.9	11.1	66 200	312	.8
Inside urbanized area	2 218 007	1 577 030	71.1	646 560	2.13	.42	5.5	64.3	1.2	21.4	28.2	69.3	13.0	70 600	340	1.1
Central place	1 644 961	1 040 017	63.2	444 243	2.01	.41	5.3	59.3	1.3	23.6	32.0	65.4	16.2	65 800	337	.9
Urban fringe	573 046	537 013	93.7	202 317	2.40	.43	6.0	75.5	1.0	16.6	20.0	77.8	6.0	79 600	352	1.7
Outside urbanized area	751 941	645 716	85.9	257 776	2.15	.44	5.2	62.9	1.7	26.6	27.5	71.4	6.3	53 800	240	.3
Place of 10,000 or more	399 704	336 845	84.3	133 129	2.17	.44	5.3	60.3	1.6	24.1	27.2	69.4	7.9	62 100	275	.3
Place of 2,500 to 9,999	352 237	308 871	87.7	124 647	2.14	.44	5.2	65.8	1.8	29.3	27.8	73.6	4.5	47 500	205	.3
Rural	1 907 237	1 804 885	94.6	665 569	2.44	.48	5.4	82.4	2.3	22.0	17.8	78.1	.5	50 900	201	.3
Place of 1,000 to 2,499	159 306	147 541	92.6	57 760	2.23	.45	5.3	72.8	1.9	29.0	25.1	77.0	2.1	44 300	178	.3
Place of less than 1,000	64 428	58 304	90.5	23 195	2.23	.45	5.3	77.6	2.2	31.7	24.9	80.4	.6	38 700	168	.2
Other rural	1 683 503	1 599 040	95.0	584 614	2.47	.48	5.4	83.6	2.4	20.9	16.8	78.2	.3	52 400	207	.3
INSIDE AND OUTSIDE METROPOLITAN AREA																
Inside metropolitan area	3 300 009	2 580 016	78.2	1 014 196	2.24	.44	5.5	69.4	1.5	20.8	24.6	71.9	9.3	68 300	324	.9
In central city	1 719 573	1 103 422	64.2	470 233	2.01	.41	5.3	59.2	1.3	23.5	31.8	65.4	16.1	66 100	337	.9
Not in central city	1 580 436	1 476 594	93.4	543 963	2.45	.45	5.7	78.1	1.7	18.4	18.4	77.5	3.4	70 200	300	.9
Urban	787 932	723 473	91.8	271 906	2.38	.43	5.8	72.7	1.2	17.9	20.8	76.0	6.2	76 200	331	1.3
Inside urbanized area	572 778	536 746	93.7	202 201	2.40	.43	6.0	75.5	1.0	16.6	20.0	77.8	6.0	79 600	352	1.7
Outside urbanized area	215 154	186 727	86.8	69 705	2.31	.46	5.3	64.6	2.0	21.6	23.1	70.9	6.9	65 100	297	.3
Rural	792 504	753 121	95.0	272 057	2.52	.48	5.5	83.6	2.2	18.9	16.1	79.0	.5	63 100	229	.3
Outside metropolitan area	1 577 176	1 447 615	91.8	555 709	2.31	.46	5.3	76.2	2.2	25.6	21.9	76.1	1.7	44 600	196	.2
Urban	467 492	400 764	85.7	164 001	2.11	.43	5.2	63.1	1.6	29.2	28.9	72.8	4.6	47 600	210	.2
Inside urbanized area	268	267	99.6	116	2.07	.40	5.5	87.1	1.7	25.9	25.9	87.1	.9	61 000	213	–
Outside urbanized area	467 224	400 497	85.7	163 885	2.11	.43	5.2	63.1	1.6	29.2	28.9	72.8	4.6	47 600	210	.2
Place of 10,000 or more	219 128	188 088	85.8	76 915	2.12	.43	5.2	61.0	1.6	26.8	28.5	70.9	5.4	53 000	231	.2
Place of 2,500 to 9,999	248 096	212 409	85.6	86 970	2.10	.43	5.2	65.0	1.7	31.3	29.2	74.4	3.9	43 700	191	.2
Rural	1 109 684	1 046 851	94.3	391 708	2.39	.48	5.3	81.6	2.4	24.1	19.0	77.5	.5	43 300	176	.2
COUNTY																
Anderson County	68 250	64 320	94.2	25 956	2.21	.44	5.3	72.1	1.8	26.4	25.1	73.1	6.9	54 400	263	.9
Bedford County	30 411	27 005	88.8	10 350	2.31	.46	5.4	74.6	2.3	26.0	21.4	77.2	2.2	49 600	231	.4
Benton County	14 524	14 050	96.7	5 626	2.21	.45	5.2	80.4	1.9	29.5	23.4	76.0	.9	39 900	165	.2
Bledsoe County	9 669	9 213	95.3	3 207	2.39	.48	5.2	78.8	3.2	24.3	20.4	75.0	1.7	36 100	144	.2
Blount County	85 969	82 207	95.6	32 273	2.28	.44	5.5	75.3	1.3	24.1	21.8	76.6	3.7	60 700	237	.1
Bradley County	73 712	69 704	94.6	26 248	2.37	.47	5.3	69.8	2.0	19.1	20.5	73.4	3.3	54 600	248	.1
Campbell County	35 079	34 621	98.7	13 002	2.39	.50	5.1	73.9	3.3	26.5	21.2	73.3	3.0	38 000	171	.3
Cannon County	10 467	10 215	97.6	3 888	2.34	.47	5.3	79.6	2.4	26.5	21.7	79.9	2.0	41 600	174	.2
Carroll County	27 514	24 214	88.0	9 568	2.24	.45	5.3	80.1	1.9	30.5	23.4	79.6	.1	36 700	171	.2
Carter County	51 505	50 637	98.3	19 905	2.26	.46	5.2	76.6	1.8	25.8	23.6	70.6	2.2	43 800	202	.1
Cheatham County	27 140	26 344	97.1	9 245	2.60	.51	5.3	83.2	3.1	14.8	15.8	75.6	1.0	63 800	279	.3
Chester County	12 819	11 334	88.4	4 093	2.29	.46	5.3	78.8	1.9	26.7	21.2	79.3	1.0	41 700	166	–
Claiborne County	26 137	25 641	98.1	9 502	2.41	.49	5.2	78.6	2.7	23.3	19.8	75.2	.8	41 500	161	.7
Clay County	7 238	7 083	97.9	2 790	2.27	.48	5.1	81.3	2.5	27.2	22.5	73.2	1.3	37 400	139	–
Cocke County	29 141	28 278	97.0	10 891	2.34	.50	5.0	73.1	3.3	22.9	22.1	69.3	1.6	40 500	143	.2
Coffee County	40 339	38 257	94.8	14 801	2.30	.45	5.5	71.1	2.0	24.3	22.2	74.5	2.9	52 700	232	.1
Crockett County	13 378	11 064	82.7	4 427	2.21	.43	5.4	77.8	1.6	32.4	24.0	85.8	.7	40 600	162	.2
Cumberland County	34 736	34 384	99.0	13 322	2.28	.47	5.3	78.5	2.4	28.4	20.0	76.7	1.3	49 200	213	.1
Davidson County	510 784	378 925	74.2	160 944	2.04	.42	5.2	58.3	1.3	19.7	31.1	62.0	20.3	79 300	378	1.2
Decatur County	10 472	9 961	95.1	4 021	2.21	.45	5.2	81.4	1.9	31.4	24.3	77.7	1.0	35 100	149	.3
DeKalb County	14 360	14 049	97.8	5 575	2.26	.46	5.3	76.5	2.0	26.8	22.6	80.7	1.4	44 500	190	.7
Dickson County	35 061	33 008	94.1	12 352	2.38	.47	5.4	76.5	2.5	22.3	20.4	74.3	2.6	54 100	256	.2
Dyer County	34 854	30 455	87.4	12 087	2.26	.46	5.3	68.2	1.9	26.1	24.8	77.1	3.0	45 500	221	.6
Fayette County	25 559	14 157	55.4	5 262	2.37	.46	5.6	80.6	2.8	23.3	18.5	75.5	1.2	63 500	206	.7
Fentress County	14 669	14 600	99.5	5 484	2.40	.48	5.2	78.6	2.8	24.5	21.2	78.9	.4	32 300	138	–
Franklin County	34 725	32 292	93.0	11 852	2.37	.46	5.6	78.5	2.1	26.1	19.9	81.3	.5	50 000	210	.3
Gibson County	46 315	37 116	80.1	15 127	2.19	.43	5.4	76.2	1.4	31.4	24.7	81.7	1.5	41 300	190	.2
Giles County	25 741	22 119	85.9	8 531	2.29	.46	5.4	75.3	2.1	28.1	22.2	77.4	1.8	46 100	204	.1
Grainger County	17 095	16 902	98.9	6 330	2.41	.50	5.1	82.6	2.8	22.4	19.0	74.0	.3	40 400	160	.2
Greene County	55 853	54 323	97.3	20 965	2.30	.46	5.3	77.6	2.0	23.3	22.0	74.4	1.6	44 600	191	.2
Grundy County	13 362	13 243	99.1	4 747	2.46	.52	5.1	81.7	4.3	26.2	20.3	72.6	.2	29 700	154	.3
Hamblen County	50 480	47 770	94.6	18 491	2.33	.46	5.3	73.0	1.9	20.2	21.1	74.7	3.0	51 700	209	.1
Hamilton County	285 536	226 239	79.2	90 508	2.20	.43	5.5	69.4	1.4	23.1	25.6	72.9	9.2	64 900	314	1.6
Hancock County	6 739	6 564	97.4	2 451	2.38	.51	5.0	78.5	3.5	28.4	21.3	75.5	.5	32 300	80	–
Hardeman County	23 377	14 399	61.6	5 575	2.23	.45	5.3	77.0	2.1	28.7	23.9	80.3	1.0	41 200	172	.5
Hardin County	22 633	21 487	94.9	8 327	2.29	.48	5.2	77.7	2.8	26.7	22.0	78.9	.9	39 600	161	.5
Hawkins County	44 565	43 552	97.7	16 774	2.36	.48	5.2	77.4	2.1	22.8	21.0	71.6	4.0	48 700	209	.9
Haywood County	19 437	9 621	49.5	3 816	2.22	.44	5.5	74.7	1.9	29.2	24.5	83.4	1.0	47 300	213	.4
Henderson County	21 844	19 908	91.1	7 811	2.29	.46	5.3	80.8	1.5	25.9	22.2	73.6	.2	43 000	169	.2
Henry County	27 888	24 862	89.1	10 227	2.15	.44	5.3	78.6	1.6	32.2	25.3	74.1	.9	43 300	182	.2
Hickman County	16 754	15 781	94.2	5 795	2.34	.48	5.3	80.7	2.8	25.1	20.6	75.9	2.7	43 700	201	–
Houston County	7 018	6 701	95.5	2 573	2.30	.47	5.3	79.4	2.3	29.7	22.2	76.8	1.6	35 500	169	.2
Humphreys County	15 795	15 123	95.7	5 827	2.30	.45	5.5	78.1	2.0	25.8	22.3	77.4	1.0	43 900	201	.2
Jackson County	9 297	9 212	99.1	3 611	2.30	.47	5.2	81.6	2.2	29.0	22.1	75.4	.5	38 100	139	.6
Jefferson County	33 016	31 862	96.5	11 956	2.31	.47	5.2	77.5	2.0	23.0	20.4	73.1	1.9	48 200	195	.5
Johnson County	13 766	13 644	99.1	5 361	2.29	.46	5.3	80.7	2.3	28.2	22.6	72.4	1.5	41 400	146	.1
Knox County	335 749	300 040	89.4	120 605	2.17	.42	5.4	66.3	1.4	21.4	27.1	70.7	12.2	64 900	279	.2
Lake County	7 129	5 408	75.9	1 991	2.25	.46	5.2	64.4	1.9	28.4	25.5	76.5	.8	36 700	129	–
Lauderdale County	23 491	15 914	67.7	6 144	2.31	.47	5.3	72.2	2.3	27.8	22.4	76.9	.5	41 300	206	.3
Lawrence County	35 303	34 545	97.9	13 065	2.34	.46	5.5	77.0	2.3	26.1	21.6	81.5	.9	43 500	172	–

TIPSII [UPF] GH147 CENSUS90 72583600 06/22/92 5:06 PM MACHINE: C DATA:CENSUS90*H1TIPSDA47. 06/19/92 14:27:15 TAPE: NONE FRAME: 54
TSF:CENSUS90*92. 06/19/92 14:57:21 UTF:CENSUS90*93. 06/19/92 14:57:21 META:CENSUS90*H1TABLES47. 06/19/92 15:09:09

Table 11. **Summary of General Housing Characteristics of Housing Units With a White, Not of Hispanic Origin Householder: 1990**—Con.

[Threshold is 250 persons. For definitions of terms and meanings of symbols, see text]

State / Urban and Rural and Size of Place / Inside and Outside Metropolitan Area / County / Place and [In Selected States] County Subdivision [1,000 or More Persons]	All persons			Housing units with a White, not of Hispanic origin householder												
		White, not of Hispanic origin						Percent						Specified renter	
	Total	Total	Percent of all persons	Total	Median persons in unit	Mean number of persons per room	Median rooms	Owner	With 1.01 or more persons per room	With householder 65 years and over	1-person households	1 unit, detached or attached	In buildings with 10 or more units	Specified owner, median value (dollars)	Median contract rent (dollars)	Percent with meals included in rent
COUNTY—Con.																
Lewis County	9 247	9 035	97.7	3 466	2.30	.48	5.2	76.0	2.9	26.9	24.4	72.1	.2	37 300	156	–
Lincoln County	28 157	25 499	90.6	9 925	2.30	.45	5.5	75.5	1.9	27.5	22.0	76.9	1.1	48 400	195	.1
Loudon County	31 255	30 668	98.1	11 955	2.30	.45	5.4	77.7	1.7	24.3	21.6	78.6	1.9	50 900	189	.3
McMinn County	42 383	39 949	94.3	15 517	2.30	.46	5.4	76.8	1.8	24.6	21.9	75.9	1.0	46 300	192	.2
McNairy County	22 422	20 836	92.9	8 273	2.25	.46	5.2	79.7	2.0	27.5	22.8	80.8	.7	36 700	159	–
Macon County	15 906	15 778	99.2	6 122	2.34	.48	5.2	78.8	2.3	25.6	22.0	75.5	.9	36 600	166	.2
Madison County	77 982	53 219	68.2	21 077	2.21	.42	5.6	72.0	1.1	24.3	24.9	76.1	4.1	59 200	280	.1
Marion County	24 860	23 678	95.2	8 780	2.45	.50	5.2	79.7	3.0	22.1	20.0	73.2	1.8	42 800	193	.2
Marshall County	21 539	19 462	90.4	7 490	2.30	.46	5.4	72.5	2.2	26.0	23.2	76.3	3.9	49 400	223	.3
Maury County	54 812	45 662	83.3	17 285	2.36	.46	5.5	72.2	2.0	22.6	21.2	75.9	2.9	64 400	305	.4
Meigs County	8 033	7 868	97.9	2 936	2.43	.50	5.1	79.9	2.8	20.8	19.7	65.4	.5	44 400	184	–
Monroe County	30 541	29 468	96.5	10 996	2.39	.49	5.2	79.9	2.9	24.3	20.7	74.6	.6	40 400	171	.1
Montgomery County	100 498	77 505	77.1	27 443	2.44	.48	5.4	65.0	2.3	15.2	18.0	74.2	5.1	59 200	307	.1
Moore County	4 721	4 518	95.7	1 659	2.46	.46	5.7	84.2	1.9	24.6	18.5	82.0	.1	51 100	208	–
Morgan County	17 300	16 907	97.7	5 809	2.49	.50	5.3	83.0	3.1	23.6	19.1	76.1	.3	37 900	162	.2
Obion County	31 717	28 241	89.0	11 123	2.27	.46	5.3	73.4	1.8	27.1	23.3	78.1	1.1	44 600	201	.6
Overton County	17 636	17 519	99.3	6 691	2.35	.49	5.1	80.3	2.5	26.7	20.4	74.8	1.0	36 700	153	.3
Perry County	6 612	6 442	97.4	2 460	2.28	.48	5.1	84.1	3.3	28.1	22.4	72.9	.4	35 900	157	–
Pickett County	4 548	4 529	99.6	1 778	2.24	.48	5.1	78.7	2.4	29.2	24.1	75.3	1.6	34 200	89	–
Polk County	13 643	13 540	99.2	5 062	2.41	.49	5.2	83.0	2.9	25.3	19.4	74.6	.3	37 800	164	.4
Putnam County	51 373	49 660	96.7	19 191	2.22	.44	5.3	67.4	1.4	22.5	23.9	70.2	4.3	54 400	228	.1
Rhea County	24 344	23 517	96.6	8 888	2.32	.48	5.2	75.1	2.2	24.3	21.9	70.6	.6	45 400	206	.2
Roane County	47 227	45 274	95.9	17 761	2.28	.44	5.4	77.0	1.7	25.4	22.3	76.4	3.1	49 100	194	.3
Robertson County	41 494	36 672	88.4	13 173	2.48	.48	5.5	77.9	2.4	21.0	17.1	80.0	1.8	62 900	262	.3
Rutherford County	118 570	105 139	88.7	37 918	2.44	.48	5.4	68.2	2.0	14.6	19.9	70.6	8.3	72 700	338	.2
Scott County	18 358	18 234	99.3	6 495	2.52	.52	5.1	75.4	4.4	23.1	20.1	71.8	.8	33 700	154	.3
Sequatchie County	8 863	8 827	99.6	3 275	2.44	.50	5.2	77.6	2.7	22.0	19.8	72.5	1.0	39 000	175	.2
Sevier County	51 043	50 266	98.5	19 271	2.33	.48	5.2	76.1	2.7	20.9	19.8	73.3	1.9	62 300	253	1.2
Shelby County	826 330	451 209	54.6	182 249	2.16	.41	5.8	67.5	1.0	20.1	27.2	73.8	10.8	78 200	374	1.5
Smith County	14 143	13 589	96.1	5 161	2.34	.46	5.5	79.2	2.2	27.8	21.0	77.5	.9	46 400	177	.6
Stewart County	9 479	9 252	97.6	3 603	2.27	.46	5.3	82.5	1.9	29.9	21.5	76.2	1.4	43 900	155	–
Sullivan County	143 596	139 678	97.3	55 360	2.26	.44	5.4	75.5	1.4	23.9	22.9	74.5	4.5	55 100	230	.2
Sumner County	103 281	96 630	93.6	34 643	2.53	.46	5.7	76.0	2.0	17.3	17.2	77.8	4.4	74 700	344	.2
Tipton County	37 568	28 280	75.3	10 215	2.51	.50	5.4	76.2	2.6	19.5	18.0	78.2	1.1	59 200	229	.1
Trousdale County	5 920	5 016	84.7	1 912	2.33	.47	5.3	76.5	2.7	26.7	21.5	74.5	2.7	43 800	196	.3
Unicoi County	16 549	16 421	99.2	6 587	2.25	.45	5.3	77.4	2.0	29.0	23.7	75.3	2.2	48 100	179	.3
Union County	13 694	13 624	99.5	4 914	2.54	.53	5.0	79.8	3.7	20.0	17.1	67.6	.8	45 500	174	.2
Van Buren County	4 846	4 815	99.4	1 790	2.46	.50	5.2	83.9	2.8	23.0	17.8	78.8	.4	33 100	122	–
Warren County	32 992	31 414	95.2	12 124	2.31	.46	5.4	74.3	2.1	25.3	22.3	77.9	2.5	42 500	207	.2
Washington County	92 315	88 047	95.4	34 353	2.21	.44	5.3	68.5	1.4	22.9	25.1	69.0	6.2	57 300	245	2.1
Wayne County	13 935	13 719	98.4	5 106	2.39	.48	5.3	83.7	2.9	26.1	19.5	75.5	–	33 000	144	.5
Weakley County	31 972	29 300	91.6	11 154	2.22	.45	5.3	72.5	1.7	28.0	24.0	76.3	2.2	40 400	184	.1
White County	20 090	19 587	97.5	7 546	2.31	.47	5.3	81.8	2.8	27.5	21.0	78.6	.8	40 500	171	.3
Williamson County	81 021	74 519	92.0	25 826	2.69	.42	6.6	81.2	1.2	13.9	14.4	83.2	4.3	133 500	419	.2
Wilson County	67 675	62 266	92.0	22 264	2.58	.46	5.8	82.2	1.6	17.1	15.9	81.0	1.3	81 900	319	.4
PLACE AND COUNTY SUBDIVISION																
Adamsville town	1 745	1 713	98.2	696	2.08	.42	5.2	70.7	1.1	31.6	30.0	81.3	.6	39 700	185	–
Alamo town	2 426	1 978	81.5	848	1.93	.40	5.2	68.9	1.5	40.0	34.4	82.1	2.0	41 800	169	.4
Alcoa city	6 400	5 028	78.6	2 168	2.10	.41	5.4	68.5	1.0	33.5	26.5	85.3	4.8	50 300	231	–
Algood town	2 399	2 250	93.8	889	2.13	.45	5.1	62.8	1.1	27.0	28.7	70.9	3.5	43 300	174	–
Arlington town	1 541	1 001	65.0	250	2.60	.46	5.9	82.4	1.6	21.6	17.2	96.0	–	56 700	258	2.4
Ashland City town	2 552	2 367	92.8	937	2.20	.48	5.0	60.7	2.2	25.1	25.7	64.9	8.6	53 100	274	–
Athens city	12 054	10 781	89.4	4 394	2.13	.43	5.3	64.3	1.1	27.5	28.5	72.1	2.8	45 700	197	.1
Atwood town	1 066	884	82.9	366	2.24	.45	5.2	86.3	1.1	34.2	22.4	83.3	–	36 300	208	–
Banner Hill CDP	1 717	1 712	99.7	688	2.24	.48	5.1	82.3	3.1	32.4	23.5	83.3	–	34 600	162	–
Bartlett town	26 989	25 866	95.8	8 136	3.15	.47	6.6	91.2	.6	9.1	8.3	96.7	.5	89 700	473	.1
Baxter town	1 289	1 280	99.3	525	2.18	.45	5.2	65.5	3.6	33.3	27.0	72.8	4.2	40 000	158	.6
Belinda City CDP	2 098	1 934	92.2	629	3.08	.55	5.5	82.4	2.1	2.1	10.7	93.2	.3	70 400	467	–
Belle Meade city	2 839	2 810	99.0	1 093	2.28	.30	8.5+	93.0	–	28.9	18.2	91.9	5.5	382 600	650	–
Bells town	1 643	1 146	69.8	441	2.15	.42	5.4	77.6	1.1	32.7	27.7	82.3	1.6	44 300	199	–
Blaine city	1 326	1 300	98.0	462	2.69	.53	5.1	80.3	2.6	16.0	15.8	69.3	–	46 900	189	1.4
Bloomingdale CDP	10 953	10 864	99.2	4 203	2.37	.48	5.2	81.5	1.9	19.4	18.6	77.2	.4	45 400	229	.1
Blountville CDP	2 605	2 566	98.5	877	2.35	.44	5.7	85.2	1.7	24.9	17.6	82.4	–	56 200	260	–
Bluff City city	1 390	1 362	98.0	535	2.32	.48	5.1	76.3	3.7	24.9	22.1	68.8	–	43 000	208	–
Bolivar city	5 969	2 934	49.2	1 110	2.09	.41	5.5	70.8	.7	32.4	29.9	82.9	2.7	49 700	193	.3
Bradford town	1 154	1 062	92.0	440	2.14	.44	5.3	81.8	1.6	39.5	25.9	89.1	–	33 500	188	–
Brentwood city	16 392	15 821	96.5	5 128	3.00	.37	8.4	93.2	.2	10.4	8.8	97.2	.3	179 000	675	.3
Bristol city	23 421	22 283	95.1	9 320	2.10	.42	5.4	66.9	1.2	27.8	29.1	69.9	7.7	49 900	232	.2
Brownsville city	10 019	4 583	45.7	1 884	2.13	.42	5.5	71.1	1.1	30.8	27.2	83.0	2.1	49 600	236	.2
Bruceton town	1 586	1 545	97.4	625	2.13	.41	5.6	77.6	1.1	38.6	29.1	87.5	.3	33 600	171	–
Burns town	1 127	1 086	96.4	392	2.59	.50	5.4	68.9	3.3	20.9	17.6	76.5	2.6	56 800	317	–
Camden town	3 643	3 422	93.9	1 456	1.99	.40	5.3	68.7	1.0	35.6	32.3	76.0	3.4	40 700	170	.2
Carthage town	2 386	2 178	91.3	916	1.95	.41	5.3	61.2	1.3	37.0	36.0	63.8	3.9	46 600	181	.6
Caryville town	1 751	1 733	99.0	671	2.32	.47	5.3	77.2	2.1	28.0	20.6	75.7	–	40 400	181	6.2
Celina town	1 493	1 472	98.6	632	1.99	.42	5.1	68.5	2.2	34.2	33.5	68.4	5.7	41 700	150	–
Centerville town	3 616	3 381	93.5	1 397	2.07	.42	5.3	66.4	1.6	34.5	30.6	73.0	10.8	48 300	163	–
Central CDP	2 635	2 622	99.5	1 052	2.27	.47	5.1	76.4	1.6	22.8	22.3	67.5	–	49 000	212	–
Chattanooga city	152 466	98 489	64.6	42 598	1.99	.41	5.3	60.7	1.4	26.8	32.7	67.4	14.3	58 500	318	1.3
Church Hill town	4 834	4 713	97.5	1 845	2.28	.45	5.3	69.4	1.3	22.1	21.6	71.7	6.8	53 000	260	–
Clarksville city	75 494	55 153	73.1	19 429	2.40	.48	5.4	58.7	2.3	13.9	19.7	71.6	7.0	60 200	315	.1
Cleveland city	30 354	27 548	90.8	11 010	2.15	.44	5.1	56.3	1.8	24.1	27.6	67.8	6.3	62 200	249	.1
Clinton town	8 972	8 589	95.7	3 661	2.10	.44	5.1	59.6	1.4	27.2	28.0	65.5	16.0	55 300	264	.1
Collegedale city	5 048	4 513	89.4	1 396	2.41	.49	5.2	66.2	2.0	19.2	18.8	52.1	.6	71 100	270	–
Collierville town	14 427	12 639	87.6	3 947	3.24	.47	6.7	85.5	1.2	9.6	10.7	91.8	4.0	108 100	393	.2
Collinwood city	1 014	1 014	100.0	405	2.32	.45	5.3	77.0	1.2	30.4	24.2	81.0	–	31 200	130	–
Colonial Heights CDP	6 716	6 588	98.1	2 500	2.39	.40	6.4	82.4	.5	18.1	16.5	84.9	2.6	73 800	280	–

TIPSII [UPF] GH147 CENSUS90 72583600 06/22/92 5:06 PM MACHINE: C DATA:CENSUS90*H1TIPSDA47. 06/19/92 14:27:15 TAPE: NONE FRAME: 55
TSF:CENSUS90*92. 06/19/92 14:57:21 UTF:CENSUS90*93. 06/19/92 14:57:21 META:CENSUS90*H1TABLES47. 06/19/92 15:09:09

Table 11. **Summary of General Housing Characteristics of Housing Units With a White, Not of Hispanic Origin Householder: 1990**—Con.

[Threshold is 250 persons. For definitions of terms and meanings of symbols, see text]

State / Urban and Rural and Size of Place / Inside and Outside Metropolitan Area / County / Place and [In Selected States] County Subdivision [1,000 or More Persons]	All persons			Housing units with a White, not of Hispanic origin householder												
		White, not of Hispanic origin						Percent						Specified renter	
	Total	Total	Percent of all persons	Total	Median persons in unit	Mean number of persons per room	Median rooms	Owner	With 1.01 or more persons per room	With householder 65 years and over	1-person households	1 unit, detached or attached	In buildings with 10 or more units	Specified owner, median value (dollars)	Median contract rent (dollars)	Percent with meals included in rent
PLACE AND COUNTY SUBDIVISION—Con.																
Columbia city	28 583	22 326	78.1	8 968	2.20	.43	5.4	65.5	1.5	25.0	25.8	72.2	5.0	65 100	322	.2
Cookeville city	21 744	20 535	94.4	8 154	2.01	.42	5.1	51.2	1.2	23.3	30.5	61.1	9.1	62 200	247	.1
Covington city	7 487	4 297	57.4	1 738	2.10	.43	5.4	62.3	1.7	29.0	29.9	77.6	2.5	55 800	208	.2
Cowan city	1 738	1 512	87.0	591	2.27	.47	5.3	73.4	2.7	31.6	23.0	80.2	.5	32 000	142	–
Cross Plains city	1 025	962	93.9	336	2.50	.50	5.5	80.1	3.6	20.8	14.6	66.7	–	64 300	244	–
Crossville city	6 930	6 856	98.9	2 811	2.09	.47	4.9	54.2	2.4	27.4	30.0	64.8	5.7	42 000	206	.2
Crump city	2 028	1 994	98.3	773	2.30	.49	5.1	81.6	3.5	23.4	19.3	71.0	–	36 300	166	–
Dandridge town	1 540	1 416	91.9	522	2.11	.42	5.1	74.9	1.3	31.0	26.8	75.3	2.1	50 600	180	–
Dayton city	5 671	5 260	92.8	1 976	2.21	.46	5.2	59.0	1.7	26.1	26.7	70.8	2.1	50 000	196	.4
Decatur town	1 361	1 344	98.8	500	2.23	.47	5.2	66.0	1.0	24.8	28.0	65.2	3.0	46 000	167	–
Decherd town	2 196	1 890	86.1	741	2.28	.46	5.4	71.1	1.8	30.0	25.1	86.0	1.3	40 600	224	–
Dickson city	8 791	7 845	89.2	3 196	2.11	.44	5.2	58.6	1.8	29.1	29.1	66.9	9.3	58 700	261	.1
Dover city	1 341	1 276	95.2	538	1.96	.39	5.5	66.5	.9	41.4	33.8	76.8	8.9	52 500	134	–
Dresden town	2 488	2 342	94.1	975	2.04	.42	5.3	64.9	1.9	35.9	31.6	74.7	.3	40 900	170	.3
Dunlap city	3 731	3 710	99.4	1 409	2.34	.49	5.1	70.8	2.8	24.4	23.3	71.8	2.3	38 300	173	–
Dyer city	2 204	1 873	85.0	803	2.15	.41	5.5	80.3	.7	36.4	25.9	90.3	–	34 700	186	.7
Dyersburg city	16 317	13 027	79.8	5 543	2.06	.44	5.0	56.2	1.7	28.6	31.6	70.3	6.4	47 500	229	.9
Eagleton Village CDP	5 169	5 086	98.4	2 147	2.18	.45	5.2	72.4	1.4	25.8	22.8	82.7	2.5	46 600	245	–
East Brainerd CDP	11 594	10 730	92.5	3 438	2.99	.42	7.3	92.6	.7	10.4	8.1	95.9	–	91 000	349	.4
East Cleveland CDP	1 249	1 192	95.4	460	2.33	.55	4.6	60.4	4.8	23.5	22.6	68.9	2.4	27 700	183	.6
East Ridge city	21 101	20 608	97.7	8 958	2.08	.42	5.3	62.0	.9	26.0	28.3	69.9	11.3	54 400	339	.1
Elizabethton city	11 931	11 486	96.3	4 777	2.07	.43	5.2	65.4	1.1	35.1	30.5	72.4	5.9	43 500	171	.1
Englewood town	1 611	1 595	99.0	663	2.14	.46	5.0	70.3	2.7	35.3	27.8	75.0	1.1	32 600	164	–
Erin city	1 586	1 388	87.5	547	2.01	.43	5.2	64.4	1.8	36.6	34.2	69.5	7.1	32 600	128	.5
Erwin city	5 015	4 986	99.4	2 136	2.05	.41	5.4	71.9	1.1	36.0	30.9	77.5	4.8	47 800	182	.2
Estill Springs town	1 408	1 389	98.7	567	2.22	.43	5.6	81.5	1.2	28.7	20.6	78.3	–	52 100	259	–
Etowah city	3 815	3 621	94.9	1 521	2.06	.42	5.3	68.1	1.1	31.4	31.3	79.7	.9	37 500	184	–
Fairfield Glade CDP	2 209	2 191	99.2	1 077	1.98	.36	5.5	85.2	.5	58.3	16.5	90.5	1.5	94 900	415	–
Fairmount CDP	1 578	1 561	98.9	537	2.82	.46	6.1	81.0	2.0	14.2	12.7	89.4	–	82 600	325	–
Fairview city	4 210	4 189	99.5	1 403	2.83	.53	5.5	83.7	2.7	13.9	13.6	84.2	2.1	63 000	254	.9
Fall Branch CDP	1 203	1 200	99.8	479	2.30	.45	5.4	81.4	1.9	28.4	19.6	76.6	–	50 700	175	1.3
Farragut town	12 793	12 154	95.0	4 066	2.84	.37	8.0	91.6	.3	11.9	10.1	94.6	–	128 000	455	.3
Fayetteville city	6 921	5 022	72.6	2 315	1.89	.39	5.3	62.5	1.1	42.4	36.0	72.5	3.9	48 400	184	.4
Forest Hills city	4 231	4 104	97.0	1 512	2.42	.31	8.5+	96.8	.1	26.1	11.1	98.9	–	231 500	575	–
Franklin city	20 098	16 174	80.5	6 494	2.20	.44	5.2	56.4	1.2	15.6	26.1	59.1	16.6	104 300	426	–
Gainesboro town	1 002	989	98.7	456	1.88	.41	5.0	63.2	2.4	43.9	38.8	72.4	2.9	40 500	106	1.2
Gallatin city	18 794	15 041	80.0	5 756	2.28	.46	5.4	63.9	1.9	23.7	24.0	71.5	7.1	64 700	321	.2
Gatlinburg city	3 417	3 340	97.7	1 453	2.05	.42	5.1	69.2	1.5	28.1	27.9	71.0	9.0	86 600	303	–
Germantown city	32 893	31 057	94.4	10 208	2.99	.37	8.2	89.9	.2	9.7	11.0	92.8	2.1	144 700	525	.2
Gleason town	1 402	1 390	99.1	544	2.33	.46	5.3	73.7	2.0	30.3	21.7	85.1	–	31 600	144	–
Goodlettsville city	11 219	10 635	94.8	4 196	2.29	.44	5.6	64.5	1.0	15.8	21.7	69.7	15.4	81 900	403	.1
Gray CDP	1 071	1 059	98.9	427	2.29	.46	5.2	77.3	.9	22.2	21.1	65.3	.5	60 900	220	–
Graysville town	1 301	1 262	97.0	473	2.48	.52	5.0	73.6	2.5	20.7	18.8	63.4	–	37 000	211	–
Greenbrier town	2 873	2 840	98.9	1 044	2.46	.49	5.4	74.6	3.0	20.8	18.1	81.2	5.6	57 000	316	–
Greeneville town	13 532	12 599	93.1	5 232	2.07	.40	5.3	64.4	1.1	29.9	29.8	75.6	4.6	48 600	202	.2
Greenfield town	2 105	1 872	88.9	810	2.07	.41	5.4	72.8	1.6	34.9	30.9	88.8	.6	33 800	157	–
Green Hill CDP	6 763	6 449	95.4	2 148	2.94	.45	6.4	91.8	.5	8.7	8.7	96.3	.5	88 700	471	.6
Gruetli-Laager city	1 810	1 806	99.8	642	2.62	.53	5.1	87.2	5.8	23.7	18.7	73.2	–	30 700	161	–
Halls CDP	6 450	6 389	99.1	2 446	2.40	.42	6.2	82.7	.4	25.1	19.0	88.8	4.7	74 500	203	–
Halls town	2 431	1 672	68.8	703	2.15	.45	5.2	65.3	2.6	32.9	27.9	81.4	.3	39 400	199	–
Harriman city	7 119	6 488	91.1	2 695	2.07	.44	5.1	59.6	2.0	32.1	31.4	73.7	6.8	36 600	167	.1
Harrison CDP	7 191	6 761	94.0	2 452	2.51	.44	6.1	78.4	1.1	15.4	16.5	83.0	5.8	72 100	303	–
Harrogate-Shawanee CDP	2 657	2 606	98.1	940	2.36	.45	5.5	79.5	2.1	22.9	20.1	80.5	.1	49 800	246	–
Hartsville town	2 188	1 631	74.5	654	2.12	.44	5.1	62.1	2.6	29.8	28.9	71.6	7.8	40 100	201	–
Henderson city	4 760	3 790	79.6	1 202	2.12	.43	5.3	66.1	2.0	31.4	26.8	80.9	3.5	42 600	167	–
Hendersonville city	32 188	30 910	96.0	11 036	2.57	.44	6.1	73.2	1.0	12.6	16.7	78.3	9.4	84 000	399	.1
Hohenwald city	3 760	3 645	96.9	1 500	2.07	.44	5.2	69.5	2.1	35.2	30.8	73.1	.5	36 200	162	–
Hopewell CDP	2 569	2 495	97.1	954	2.41	.46	5.4	67.8	1.0	11.7	15.2	72.1	–	59 800	282	–
Humboldt city	9 651	5 878	60.9	2 494	2.09	.41	5.4	69.6	1.2	32.8	29.4	82.2	3.7	43 800	206	.1
Hunter CDP	1 250	1 245	99.6	519	2.24	.44	5.2	81.1	.6	24.9	21.4	72.4	.2	44 700	215	–
Huntingdon town	4 180	3 372	80.7	1 372	2.14	.41	5.5	75.0	1.3	34.3	26.5	85.2	.5	42 300	197	–
Jacksboro town	1 568	1 555	99.2	603	2.32	.45	5.3	67.7	1.5	23.5	21.1	70.8	7.0	54 400	227	.5
Jackson city	48 949	28 824	58.9	12 229	2.01	.39	5.5	63.5	.9	28.9	31.3	71.6	6.0	57 900	280	.1
Jamestown city	1 862	1 851	99.4	782	1.98	.45	4.8	48.0	2.4	31.3	36.6	63.3	2.4	31 400	134	–
Jasper town	2 780	2 525	90.8	1 021	2.25	.44	5.4	72.5	1.8	26.9	24.1	79.3	3.5	50 900	214	–
Jefferson City city	5 494	5 074	92.4	1 762	1.98	.42	4.9	50.6	1.4	29.2	32.2	59.9	10.5	43 800	200	.1
Jellico city	2 447	2 356	96.3	1 009	2.05	.46	4.9	63.3	2.2	36.6	33.6	60.5	13.0	35 500	123	–
Johnson City city	49 381	45 740	92.6	18 404	2.04	.42	5.2	58.1	1.2	25.3	31.0	63.6	10.2	60 900	247	2.8
Jonesborough town	3 091	2 870	92.9	1 113	2.21	.44	5.4	67.7	1.5	26.8	24.8	73.3	7.2	55 500	228	–
Karns CDP	1 458	1 439	98.7	564	2.36	.42	5.9	84.9	.9	21.3	19.1	87.9	–	69 800	352	–
Kenton town	1 366	1 135	83.1	481	2.16	.43	5.2	66.9	.8	31.6	27.7	76.9	.6	36 700	152	–
Kimball town	1 243	1 234	99.3	467	2.44	.50	5.2	78.6	3.4	16.3	20.1	63.6	.4	53 000	267	1.1
Kingsport city	36 365	34 375	94.5	14 868	2.04	.41	5.3	63.9	1.1	31.2	30.2	70.7	12.2	55 200	234	.6
Kingston city	4 552	4 301	94.5	1 849	2.09	.41	5.6	75.0	.6	31.9	27.0	78.9	5.7	49 900	251	.2
Kingston Springs town	1 529	1 508	98.6	494	2.90	.47	6.1	90.1	.8	11.9	13.6	80.2	–	95 400	306	–
Knoxville city	165 121	135 919	82.3	59 029	1.91	.42	4.9	52.3	1.6	25.6	36.0	61.3	21.2	51 100	271	.3
Lafayette city	3 641	3 634	99.8	1 582	2.05	.44	5.1	68.7	1.2	33.4	31.0	74.9	3.0	38 400	178	.4
La Follette city	7 192	7 115	98.9	2 894	2.18	.48	4.9	57.0	2.8	33.4	28.5	69.6	5.6	33 100	179	–
Lake City town	2 166	2 128	98.2	847	2.12	.49	4.7	52.8	2.4	30.8	28.9	59.7	3.4	36 600	163	.8
Lakeland city	1 204	1 083	90.0	414	2.29	.39	6.5	94.0	.7	17.4	14.0	70.3	–	168 400	275	–

TIPSII [UPF] GH147 CENSUS90 72583600 06/22/92 5:06 PM MACHINE: C DATA:CENSUS90*H1TIPSDA47. 06/19/92 14:27:15 TAPE: NONE FRAME: 56
TSF:CENSUS90*92. 06/19/92 14:57:21 UTF:CENSUS90*93. 06/19/92 14:57:21 META:CENSUS90*H1TABLES47. 06/19/92 15:09:09

Table 11. **Summary of General Housing Characteristics of Housing Units With a White, Not of Hispanic Origin Householder: 1990**—Con.

[Threshold is 250 persons. For definitions of terms and meanings of symbols, see text]

State / Urban and Rural and Size of Place / Inside and Outside Metropolitan Area / County / Place and [In Selected States] County Subdivision [1,000 or More Persons]	All persons			Housing units with a White, not of Hispanic origin householder												
		White, not of Hispanic origin						Percent							Specified renter	
	Total	Total	Percent of all persons	Total	Median persons in unit	Mean number of persons per room	Median rooms	Owner	With 1.01 or more persons per room	With householder 65 years and over	1-person households	1 unit, detached or attached	In buildings with 10 or more units	Specified owner, median value (dollars)	Median contract rent (dollars)	Percent with meals included in rent
PLACE AND COUNTY SUBDIVISION—Con.																
Lakewood city	2 009	1 955	97.3	780	2.25	.45	5.3	70.4	2.7	26.2	25.1	78.6	5.9	63 200	316	–
La Vergne city	7 499	7 033	93.8	2 422	2.73	.53	5.4	81.6	3.1	10.1	14.3	72.0	1.6	64 600	309	–
Lawrenceburg city	10 412	9 917	95.2	4 228	2.06	.42	5.3	64.7	1.7	32.2	30.4	75.2	2.9	46 100	184	–
Lebanon city	15 208	12 727	83.7	5 032	2.21	.44	5.4	62.4	2.0	25.9	25.7	72.0	5.6	69 500	316	.4
Lenoir City city	6 147	6 068	98.7	2 543	2.14	.46	5.0	62.2	2.2	27.9	29.1	69.3	6.3	39 100	176	.6
Lewisburg city	9 879	8 290	83.9	3 416	2.12	.45	5.2	62.3	2.0	30.1	29.5	72.0	8.4	49 300	225	.3
Lexington city	5 810	4 903	84.4	2 054	2.07	.42	5.3	67.9	1.1	29.5	30.0	72.2	.7	46 300	173	.3
Linden town	1 099	1 028	93.5	419	1.97	.43	5.0	73.0	2.4	39.4	35.1	70.4	1.0	38 600	188	–
Livingston town	3 809	3 774	99.1	1 539	2.09	.44	5.1	66.3	2.1	32.9	30.5	68.9	4.3	40 600	148	.2
Lookout Mountain town	1 901	1 827	96.1	742	2.18	.31	8.2	88.3	–	32.9	26.3	91.8	1.8	203 700	400	–
Loretto city	1 515	1 509	99.6	590	2.37	.43	5.7	84.1	1.7	28.1	22.7	89.3	–	40 900	178	–
Loudon town	4 026	3 864	96.0	1 650	2.11	.44	5.2	65.1	2.0	31.0	29.2	80.4	3.2	41 500	179	.2
Lynchburg, Moore County	4 721	4 518	95.7	1 659	2.46	.46	5.7	84.2	1.9	24.6	18.5	82.0	.1	51 100	208	–
McEwen city	1 442	1 432	99.3	595	2.17	.45	5.3	71.1	1.8	27.6	29.4	74.8	1.0	39 900	163	1.2
McKenzie city	5 168	4 438	85.9	1 749	2.16	.44	5.2	69.9	2.0	31.0	25.4	78.2	–	38 700	182	.2
McMinnville city	11 194	10 470	93.5	4 465	2.04	.43	5.1	59.9	1.6	31.9	31.4	71.0	6.7	41 400	202	.2
Madisonville town	3 033	2 847	93.9	1 180	2.12	.44	5.1	70.8	2.1	30.2	30.1	74.7	1.9	41 700	197	–
Manchester city	7 709	7 316	94.9	2 918	2.16	.44	5.4	63.1	2.4	27.7	27.1	75.0	6.2	51 000	251	.1
Martin city	8 600	6 864	79.8	2 436	1.98	.41	5.1	55.3	.9	27.6	32.2	65.2	9.9	48 200	204	–
Maryville city	19 208	18 250	95.0	7 403	2.11	.41	5.4	65.6	.9	30.7	29.0	74.1	7.8	64 800	224	.1
Mascot CDP	2 138	2 062	96.4	791	2.41	.50	5.0	80.9	3.3	21.9	20.5	71.8	–	40 100	206	–
Maynardville city	1 298	1 297	99.9	499	2.17	.51	4.5	48.7	4.2	26.5	29.7	46.7	7.4	51 100	195	–
Memphis city	610 337	266 490	43.7	117 756	1.98	.39	5.6	63.8	1.0	26.1	32.5	70.5	12.9	65 100	352	.6
Middle Valley CDP	12 255	11 957	97.6	4 027	2.88	.46	6.3	86.4	1.0	11.6	10.7	90.9	–	68 000	341	–
Midway CDP	2 953	2 895	98.0	1 122	2.37	.47	5.3	72.5	2.0	16.8	18.4	71.7	3.3	55 300	212	–
Milan city	7 512	5 866	78.1	2 471	2.08	.42	5.4	68.4	1.3	33.3	28.6	78.9	.9	47 100	218	–
Millersville city	2 575	2 549	99.0	961	2.41	.53	4.8	66.1	5.7	13.9	19.1	52.0	.3	63 400	355	–
Millington city	17 866	13 657	76.4	3 354	2.67	.55	5.1	37.7	3.0	9.4	14.4	63.9	6.1	64 500	312	.2
Monteagle town	1 138	1 110	97.5	403	2.19	.46	5.0	67.7	2.2	28.5	28.3	74.4	.5	42 000	194	.8
Monterey town	2 559	2 534	99.0	1 002	2.19	.46	5.0	64.4	2.1	29.7	26.6	68.4	.5	36 100	180	–
Morristown city	21 385	19 269	90.1	7 976	2.12	.45	5.0	58.6	2.0	24.5	29.2	67.0	6.5	44 200	206	.1
Mosheim town	1 451	1 447	99.7	565	2.35	.46	5.3	81.9	.7	19.6	16.6	80.0	4.1	43 000	207	–
Mountain City town	2 169	2 125	98.0	935	2.02	.42	5.1	57.9	1.8	33.9	32.3	66.1	6.5	47 900	126	.3
Mount Carmel town	4 082	4 048	99.2	1 549	2.42	.45	5.6	85.7	.8	21.9	17.2	88.1	–	53 700	217	–
Mount Juliet city	5 389	5 165	95.8	1 755	2.86	.46	6.3	90.4	1.4	11.7	11.5	79.9	.1	105 500	364	–
Mount Pleasant city	4 278	3 130	73.2	1 257	2.21	.44	5.3	64.6	2.6	29.1	25.9	74.2	3.3	50 500	220	3.0
Munford town	2 326	2 124	91.3	798	2.49	.49	5.2	61.4	2.3	17.2	20.1	80.6	4.9	61 800	223	–
Murfreesboro city	44 922	36 780	81.9	14 494	2.08	.44	5.1	50.7	1.4	17.9	30.3	56.5	18.7	79 800	333	.2
Nashville-Davidson (remainder)	488 374	357 556	73.2	152 383	2.02	.42	5.2	57.2	1.3	19.4	31.6	60.9	20.9	77 700	377	1.2
Newbern town	2 515	2 069	82.3	855	2.20	.44	5.3	62.0	1.5	31.6	26.9	72.4	.9	44 400	193	–
New Johnsonville city	1 643	1 616	98.4	582	2.57	.47	5.8	82.1	2.1	17.0	14.6	86.1	2.6	44 800	266	–
New Market town	1 086	1 021	94.0	362	2.53	.47	5.7	84.0	1.1	17.7	14.4	88.1	–	49 500	196	2.0
Newport city	7 123	6 654	93.4	2 805	2.09	.46	4.8	56.4	2.2	29.3	30.5	66.8	4.3	41 600	144	.1
New Tazewell town	1 864	1 803	96.7	708	2.11	.46	4.9	60.0	2.7	25.4	30.4	63.0	2.1	45 300	146	1.5
Nolensville CDP	1 570	1 446	92.1	475	2.95	.48	6.2	91.8	1.5	12.6	10.9	91.6	–	100 700	469	–
Norris city	1 303	1 291	99.1	578	2.01	.38	5.8	72.7	.9	35.6	31.1	84.8	4.8	59 300	247	–
Oak Grove CDP	3 498	3 455	98.8	1 331	2.33	.47	5.1	67.2	1.1	12.8	19.9	63.0	4.8	61 000	289	–
Oak Hill city	4 301	4 190	97.4	1 700	2.22	.32	7.7	90.9	–	34.1	19.8	94.8	–	165 700	480	–
Oak Ridge city	27 310	24 205	88.6	10 618	2.03	.38	5.6	68.8	.8	30.6	29.9	75.9	10.2	64 400	311	1.6
Obion town	1 241	1 088	87.7	442	2.16	.45	5.3	71.9	3.2	33.0	30.8	80.5	.9	32 900	139	–
Oliver Springs town	3 433	3 286	95.7	1 259	2.36	.47	5.4	77.0	2.3	26.1	21.9	83.2	2.1	45 900	211	.4
Oneida town	3 502	3 481	99.4	1 414	2.14	.45	5.2	56.9	2.0	29.9	31.3	68.1	3.1	42 000	155	.5
Ooltewah CDP	4 903	4 345	88.6	1 540	2.50	.46	5.7	80.1	1.8	15.0	16.8	70.2	.1	71 900	246	–
Paris city	9 332	7 275	78.0	3 412	1.87	.39	5.2	67.0	.9	40.7	36.6	74.0	2.4	43 000	175	.4
Parsons town	2 033	1 823	89.7	768	2.00	.41	5.3	69.3	.3	38.7	33.6	78.8	–	37 000	155	.4
Pegram town	1 371	1 266	92.3	452	2.52	.47	5.5	84.1	1.1	15.0	16.8	87.4	–	77 200	301	1.5
Pigeon Forge city	3 027	2 980	98.4	1 181	2.17	.46	5.1	67.8	2.5	23.1	23.8	71.7	3.1	65 800	305	–
Pikeville town	1 771	1 682	95.0	681	2.13	.45	4.9	58.9	1.9	29.1	29.4	67.0	7.9	39 800	144	.4
Pine Crest CDP	3 821	3 743	98.0	1 407	2.10	.44	5.0	62.2	1.0	18.4	28.2	56.8	7.4	53 700	275	–
Portland town	5 165	5 045	97.7	1 897	2.40	.49	5.3	71.5	3.4	27.3	22.6	77.8	2.7	49 700	267	.2
Powell CDP	7 534	7 358	97.7	2 868	2.36	.43	6.0	76.6	1.0	22.7	21.6	73.4	7.3	74 700	210	.2
Powells Crossroads town	1 098	1 093	99.5	379	2.79	.52	5.3	90.2	2.4	16.1	14.8	92.6	–	43 000	202	–
Pulaski city	7 895	5 725	72.5	2 498	1.96	.41	5.1	58.1	1.7	37.4	33.3	65.1	5.8	50 100	210	–
Red Bank city	12 322	11 393	92.5	5 180	1.99	.42	5.1	58.3	1.0	25.9	31.9	65.5	13.9	53 900	290	.1
Ridgely town	1 775	1 484	83.6	607	2.26	.46	5.1	62.8	.7	31.0	24.7	70.7	.3	35 700	131	–
Ridgetop town	1 132	1 101	97.3	368	2.72	.46	6.1	90.2	1.6	17.1	13.6	93.8	–	74 000	320	–
Ripley city	6 188	3 375	54.5	1 386	2.07	.42	5.2	57.5	1.3	32.7	29.4	70.9	1.6	47 400	216	.7
Roan Mountain CDP	1 220	1 205	98.8	474	2.28	.49	5.0	78.7	3.2	28.3	20.0	60.5	.4	41 400	158	2.3
Rockwood city	5 348	4 980	93.1	2 041	2.08	.45	5.1	63.9	2.4	32.8	31.1	73.2	8.8	34 000	136	.6
Rogersville town	4 149	3 866	93.2	1 733	1.91	.42	5.0	58.0	1.8	35.3	35.4	67.8	6.9	46 200	195	.4
Rural Hill CDP	1 329	1 314	98.9	446	2.82	.45	6.4	94.4	.2	7.4	10.1	95.5	–	108 900	342	–
Rutherford town	1 303	1 049	80.5	465	2.06	.41	5.4	79.4	.9	36.1	29.5	87.1	–	34 300	159	–
Savannah city	6 547	5 875	89.7	2 371	2.13	.44	5.2	64.4	1.8	31.3	28.8	81.9	2.9	40 900	162	.2
Selmer town	3 838	3 356	87.4	1 462	2.01	.42	5.2	65.5	1.1	31.7	31.9	77.3	3.6	40 000	161	–
Sevierville town	7 178	6 972	97.1	2 914	2.09	.46	4.8	56.4	2.3	26.7	29.3	61.9	6.0	62 700	252	3.7
Sewanee CDP	2 128	1 951	91.7	454	2.01	.35	6.1	61.7	.4	28.0	31.1	82.4	.4	78 700	329	–
Seymour CDP	7 026	6 905	98.3	2 523	2.47	.45	6.0	84.9	1.1	18.1	14.3	84.9	.4	64 800	270	–
Sharon town	1 047	915	87.4	408	2.01	.41	5.4	73.5	1.2	39.2	30.4	80.9	–	36 200	194	–
Shelbyville city	14 049	11 442	81.4	4 700	2.13	.45	5.2	64.1	2.2	30.4	28.1	74.0	4.7	47 900	237	.4
Signal Mountain town	7 034	6 946	98.7	2 565	2.38	.36	7.4	82.3	.3	28.3	20.2	86.7	7.3	120 400	541	43.8

TIPSII [UPF] GH147 CENSUS90 72583600 06/22/92 5:06 PM MACHINE: C DATA:CENSUS90*H1TIPSDA47. 06/19/92 14:27:15 TAPE: NONE FRAME: 57
TSF:CENSUS90*92. 06/19/92 14:57:21 UTF:CENSUS90*93. 06/19/92 14:57:21 META:CENSUS90*H1TABLES47. 06/19/92 15:09:09

Table 11. **Summary of General Housing Characteristics of Housing Units With a White, Not of Hispanic Origin Householder: 1990**—Con.

[Threshold is 250 persons. For definitions of terms and meanings of symbols, see text]

State / Urban and Rural and Size of Place / Inside and Outside Metropolitan Area / County / Place and [In Selected States] County Subdivision [1,000 or More Persons]	All persons			Housing units with a White, not of Hispanic origin householder												
		White, not of Hispanic origin						Percent							Specified renter	
	Total	Total	Percent of all persons	Total	Median persons in unit	Mean number of persons per room	Median rooms	Owner	With 1.01 or more persons per room	With householder 65 years and over	1-person households	1 unit, detached or attached	In buildings with 10 or more units	Specified owner, median value (dollars)	Median contract rent (dollars)	Percent with meals included in rent
PLACE AND COUNTY SUBDIVISION—Con.																
Smithville town	3 791	3 695	97.5	1 551	2.10	.44	5.1	61.3	2.1	32.0	28.9	74.8	4.4	44 200	194	–
Smyrna town	13 647	12 512	91.7	4 486	2.59	.51	5.3	57.1	2.4	11.8	17.7	63.1	8.0	71 900	359	.2
Sneedville town	1 446	1 333	92.2	507	2.27	.49	4.8	63.7	2.6	26.8	24.3	63.9	2.0	36 000	84	–
Soddy-Daisy city	8 240	8 129	98.7	3 161	2.36	.48	5.2	77.8	2.6	23.9	21.2	72.8	.1	48 600	253	.4
Somerville town	2 047	1 236	60.4	582	1.85	.39	5.3	66.3	2.2	40.0	38.3	75.8	8.8	53 800	145	.5
South Cleveland CDP	5 372	5 258	97.9	1 884	2.63	.51	5.3	77.9	2.2	14.0	15.3	82.1	3.1	46 300	257	–
South Fulton city	2 688	2 051	76.3	868	2.13	.42	5.4	75.7	1.2	31.0	26.7	86.1	.8	39 300	206	–
South Pittsburg city	3 295	2 684	81.5	1 074	2.11	.44	5.3	63.7	1.7	32.9	30.3	71.1	7.3	44 900	162	.3
Sparta city	4 681	4 384	93.7	1 786	2.09	.43	5.3	65.1	2.6	36.2	29.1	78.0	3.6	40 000	173	.3
Spencer town	1 125	1 122	99.7	428	2.40	.49	5.2	80.1	2.6	25.7	20.3	79.9	–	32 700	120	–
Spring City town	2 199	2 028	92.2	797	2.14	.43	5.4	69.9	1.4	33.4	28.7	83.3	.5	42 000	208	.4
Springfield city	11 227	7 767	69.2	3 051	2.21	.45	5.2	62.8	2.0	29.8	25.4	75.9	5.7	57 200	248	.3
Spring Hill town	1 464	1 218	83.2	426	2.41	.48	5.6	73.7	2.3	17.8	18.8	83.6	3.1	63 100	300	–
Spurgeon CDP	3 149	3 111	98.8	1 207	2.37	.46	5.5	73.6	1.4	18.2	21.5	73.2	4.6	57 900	264	.3
Surgoinsville town	1 499	1 483	98.9	572	2.37	.47	5.3	79.2	2.1	25.9	18.9	82.3	1.7	45 500	158	–
Sweetwater city	5 066	4 614	91.1	1 854	2.17	.44	5.3	71.4	1.4	30.0	26.4	80.2	1.5	40 900	174	–
Tazewell town	2 150	2 029	94.4	819	2.20	.44	5.1	63.9	1.0	25.2	26.6	75.0	6.1	42 300	171	.7
Tennessee Ridge city	1 271	1 256	98.8	466	2.38	.47	5.5	85.6	.9	28.1	14.2	87.3	–	38 500	193	–
Tiptonville town	2 149	1 481	68.9	572	2.11	.42	5.3	65.7	2.1	32.2	29.7	82.5	1.6	40 300	134	–
Tracy City town	1 556	1 548	99.5	614	2.25	.45	5.3	82.6	2.0	31.3	24.1	79.2	.5	32 300	160	–
Trenton city	4 836	3 263	67.5	1 398	1.99	.40	5.3	64.3	.8	36.8	33.1	73.3	7.4	42 900	174	.4
Troy town	1 047	1 047	100.0	436	2.19	.46	5.0	71.8	3.0	33.7	28.0	78.7	3.2	36 500	199	–
Tullahoma city	16 761	15 329	91.5	6 123	2.23	.43	5.6	66.5	1.4	24.9	25.1	76.0	4.1	55 800	230	.1
Tusculum city	1 918	1 844	96.1	498	2.27	.42	5.6	78.7	.6	21.1	18.3	80.9	2.4	58 300	217	–
Union City city	10 513	8 206	78.1	3 456	2.08	.43	5.2	61.3	1.5	29.9	30.2	72.3	2.5	51 700	226	1.1
Walden town	1 523	1 509	99.1	562	2.43	.37	7.1	86.1	.7	20.1	14.6	93.2	–	136 500	325	–
Walnut Hill CDP	3 332	3 294	98.9	1 226	2.48	.44	6.0	84.7	1.1	18.9	15.9	81.6	.1	63 600	235	.6
Walterhill CDP	1 043	920	88.2	309	2.88	.52	5.5	89.0	2.9	12.6	11.3	86.7	–	73 000	304	–
Watertown city	1 250	1 167	93.4	482	2.17	.43	5.4	79.5	1.0	36.9	29.3	84.2	–	38 500	241	–
Waverly city	3 925	3 424	87.2	1 463	2.09	.40	5.5	67.3	1.0	30.8	29.6	79.4	2.5	46 600	200	–
Waynesboro city	1 824	1 798	98.6	713	2.05	.40	5.6	77.4	.7	34.5	29.7	82.2	–	35 900	171	.6
Westmoreland town	1 726	1 724	99.9	667	2.34	.51	5.1	66.3	3.1	28.9	26.5	72.7	2.1	37 900	186	.5
White Bluff town	1 988	1 979	99.5	762	2.42	.49	5.2	70.7	1.8	20.9	25.2	72.7	.4	49 700	239	–
White House city	2 987	2 906	97.3	1 009	2.77	.52	5.4	78.2	1.9	16.0	15.0	84.5	.3	61 400	301	–
White Pine town	1 771	1 723	97.3	707	2.22	.47	5.1	70.7	2.1	26.7	24.2	70.6	1.7	41 800	180	–
Whiteville town	1 050	525	50.0	233	2.01	.38	5.8	83.7	.4	42.9	30.0	93.1	–	37 300	196	–
Whitwell city	1 622	1 575	97.1	620	2.24	.49	5.0	77.9	2.9	30.2	23.9	78.5	3.1	35 000	174	–
Wildwood Lake CDP	2 680	2 653	99.0	981	2.55	.49	5.3	80.7	1.2	15.1	16.8	74.5	–	49 500	245	.6
Winchester city	6 305	5 378	85.3	2 150	2.13	.43	5.4	68.4	2.1	33.7	28.0	78.6	1.9	48 100	201	.3
Woodbury town	2 287	2 163	94.6	900	2.05	.44	5.1	62.2	1.8	33.7	32.4	73.6	8.6	39 600	180	–
Nashville-Davidson	510 784	378 925	74.2	160 944	2.04	.42	5.2	58.3	1.3	19.7	31.1	62.0	20.3	79 300	378	1.2

TIPSII [UPF] GH147 CENSUS90 72583600 06/22/92 5:06 PM MACHINE: C DATA:CENSUS90*H1TIPSDA47. 06/19/92 14:27:15 TAPE: NONE FRAME: 58
TSF:CENSUS90*92. 06/19/92 14:57:21 UTF:CENSUS90*93. 06/19/92 14:57:21 META:CENSUS90*H1TABLES47. 06/19/92 15:09:09

Table 12. **Summary of General Housing Characteristics for American Indian and Alaska Native Areas: 1990**

[The above table was omitted because there were no qualifying areas]

TIPSII [UPF] GH147 CENSUS90 72583600 06/22/92 5:06 PM MACHINE: C DATA:CENSUS90*H1TIPSDA47. 06/19/92 14:27:15 TAPE: NONE FRAME: 59
TSF:CENSUS90*92. 06/19/92 14:57:21 UTF:CENSUS90*93. 06/19/92 14:57:21 META:CENSUS90*H1TABLES47. 06/19/92 15:09:09

Table 13. Occupancy, Structural Characteristics, and Age of Householder: 1990

[For definitions of terms and meanings of symbols, see text]

State Urban and Rural and Size of Place	The State	Urban							Rural			
			Inside urbanized area			Outside urbanized area						
		Total	Total	Central place	Urban fringe	Total	Place of 10,000 or more	Place of 2,500 to 9,999	Total	Place of 1,000 to 2,499	Place of less than 1,000	Other rural
All housing units	**2 026 067**	**1 255 073**	**937 097**	**708 985**	**228 112**	**317 976**	**166 589**	**151 387**	**770 994**	**66 921**	**27 894**	**676 179**
POPULATION												
All persons	**4 877 185**	**2 969 948**	**2 218 007**	**1 644 961**	**573 046**	**751 941**	**399 704**	**352 237**	**1 907 237**	**159 306**	**64 428**	**1 683 503**
Persons in occupied housing units	4 748 056	2 861 585	2 144 140	1 577 476	566 664	717 445	378 924	338 521	1 886 471	153 341	63 445	1 669 685
Per occupied housing unit	2.56	2.47	2.49	2.43	2.65	2.44	2.46	2.42	2.71	2.48	2.51	2.74
Owner-occupied housing units	3 358 207	1 805 119	1 354 526	908 443	446 083	450 593	228 252	222 341	1 553 088	111 909	48 466	1 392 713
Per owner-occupied housing unit	2.66	2.62	2.65	2.59	2.79	2.52	2.56	2.48	2.72	2.52	2.51	2.74
Renter-occupied housing units	1 389 849	1 056 466	789 614	669 033	120 581	266 852	150 672	116 180	333 383	41 432	14 979	276 972
Per renter-occupied housing unit	2.35	2.26	2.25	2.25	2.23	2.31	2.31	2.32	2.65	2.39	2.53	2.70
TENURE BY RACE AND HISPANIC ORIGIN OF HOUSEHOLDER												
Occupied housing units	**1 853 725**	**1 156 421**	**862 588**	**648 440**	**214 148**	**293 833**	**154 188**	**139 645**	**697 304**	**61 716**	**25 238**	**610 350**
Owner-occupied housing units	1 261 118	689 546	510 994	350 894	160 100	178 552	88 993	89 559	571 572	44 380	19 319	507 873
Percent of occupied housing units	68.0	59.6	59.2	54.1	74.8	60.8	57.7	64.1	82.0	71.9	76.5	83.2
White	1 130 309	580 307	417 651	264 382	153 269	162 656	80 469	82 187	550 002	42 121	18 025	489 856
Black	124 020	104 126	89 143	83 687	5 456	14 983	7 924	7 059	19 894	2 138	1 249	16 507
American Indian, Eskimo, or Aleut	2 017	1 068	800	576	224	268	126	142	949	63	29	857
Asian or Pacific Islander	3 959	3 467	2 908	1 896	1 012	559	418	141	492	43	13	436
Other race	813	578	492	353	139	86	56	30	235	15	3	217
Hispanic origin (of any race)	4 693	3 056	2 487	1 719	768	569	329	240	1 637	122	33	1 482
White, not of Hispanic origin	1 126 802	578 111	415 883	263 216	152 667	162 228	80 226	82 002	548 691	42 024	18 000	488 667
Renter-occupied housing units	592 607	466 875	351 594	297 546	54 048	115 281	65 195	50 086	125 732	17 336	5 919	102 477
White	445 852	328 565	232 473	182 486	49 987	96 092	53 262	42 830	117 287	15 788	5 211	96 288
Black	138 485	130 921	113 220	110 032	3 188	17 701	10 900	6 801	7 564	1 454	681	5 429
American Indian, Eskimo, or Aleut	1 754	1 295	942	806	136	353	193	160	459	51	17	391
Asian or Pacific Islander	4 838	4 639	3 821	3 235	586	818	607	211	199	27	6	166
Other race	1 678	1 455	1 138	987	151	317	233	84	223	16	4	203
Hispanic origin (of any race)	4 956	4 287	3 340	2 832	508	947	639	308	669	78	20	571
White, not of Hispanic origin	443 103	326 225	230 677	181 027	49 650	95 548	52 903	42 645	116 878	15 736	5 195	95 947
VACANCY STATUS												
Vacant housing units	**172 342**	**98 652**	**74 509**	**60 545**	**13 964**	**24 143**	**12 401**	**11 742**	**73 690**	**5 205**	**2 656**	**65 829**
For sale only	26 528	17 400	13 462	9 511	3 951	3 938	2 102	1 836	9 128	820	376	7 932
For rent	62 856	51 612	40 589	34 422	6 167	11 023	6 592	4 431	11 244	1 423	543	9 278
Rented or sold, not occupied	14 967	8 193	6 115	4 943	1 172	2 078	982	1 096	6 774	562	255	5 957
For seasonal, recreational, or occasional use	23 389	3 628	1 862	1 392	470	1 766	451	1 315	19 761	690	437	18 634
For migrant workers	300	64	35	27	8	29	10	19	236	7	1	228
Other vacant	44 302	17 755	12 446	10 250	2 196	5 309	2 264	3 045	26 547	1 703	1 044	23 800
Boarded up	3 619	2 268	2 011	1 910	101	257	128	129	1 351	46	40	1 265
UNITS IN STRUCTURE												
All housing units	**2 026 067**	**1 255 073**	**937 097**	**708 985**	**228 112**	**317 976**	**166 589**	**151 387**	**770 994**	**66 921**	**27 894**	**676 179**
1, detached	1 358 124	771 307	560 099	395 872	164 227	211 208	105 130	106 078	586 817	49 740	21 703	515 374
1, attached	55 399	48 628	40 994	32 476	8 518	7 634	5 249	2 385	6 771	1 003	329	5 439
2	79 471	70 486	49 033	42 859	6 174	21 453	12 170	9 283	8 985	2 518	622	5 845
3 or 4	66 521	60 507	43 672	36 476	7 196	16 835	9 214	7 621	6 014	2 054	494	3 466
5 to 9	92 936	87 858	68 982	57 866	11 116	18 876	12 747	6 129	5 078	1 828	472	2 778
10 to 19	87 329	84 527	70 398	61 903	8 495	14 129	9 524	4 605	2 802	1 009	171	1 622
20 to 49	43 825	42 707	38 050	33 380	4 670	4 657	3 099	1 558	1 118	425	20	673
50 or more	35 018	34 802	32 364	29 482	2 882	2 438	1 297	1 141	216	71	–	145
Mobile home or trailer	188 517	43 048	25 214	12 068	13 146	17 834	6 889	10 945	145 469	7 536	3 763	134 170
Other	18 927	11 203	8 291	6 603	1 688	2 912	1 270	1 642	7 724	737	320	6 667
Owner-occupied housing units	**1 261 118**	**689 546**	**510 994**	**350 894**	**160 100**	**178 552**	**88 993**	**89 559**	**571 572**	**44 380**	**19 319**	**507 873**
1, detached	1 082 578	619 655	456 676	313 516	143 160	162 979	81 926	81 053	462 923	38 565	16 425	407 933
1, attached	25 742	22 195	19 801	14 391	5 410	2 394	1 685	709	3 547	364	136	3 047
2	9 071	7 717	5 887	5 159	728	1 830	1 067	763	1 354	211	64	1 079
3 or 4	3 684	3 222	2 697	2 258	439	525	330	195	462	55	22	385
5 or more	7 666	7 222	6 672	5 885	787	550	333	217	444	52	28	364
Mobile home or trailer	122 834	24 638	15 679	6 902	8 777	8 959	3 085	5 874	98 196	4 768	2 471	90 957
Other	9 543	4 897	3 582	2 783	799	1 315	567	748	4 646	365	173	4 108
Renter-occupied housing units	**592 607**	**466 875**	**351 594**	**297 546**	**54 048**	**115 281**	**65 195**	**50 086**	**125 732**	**17 336**	**5 919**	**102 477**
1, detached	188 742	113 177	76 899	61 992	14 907	36 278	18 012	18 266	75 565	7 916	3 436	64 213
1, attached	23 308	21 270	16 772	14 450	2 322	4 498	3 008	1 490	2 038	430	147	1 461
2	61 330	54 687	37 282	32 429	4 853	17 405	9 815	7 590	6 643	2 091	496	4 056
3 or 4	54 297	49 562	35 206	29 274	5 932	14 356	7 797	6 559	4 735	1 758	403	2 574
5 to 9	78 244	74 257	57 942	48 609	9 333	16 315	10 915	5 400	3 987	1 612	339	2 036
10 to 19	73 297	70 970	58 551	51 479	7 072	12 419	8 333	4 086	2 327	920	154	1 253
20 to 49	35 532	34 753	30 980	27 279	3 701	3 773	2 594	1 179	779	381	4	394
50 or more	29 318	29 121	27 020	24 918	2 102	2 101	1 179	922	197	65	–	132
Mobile home or trailer	41 332	13 694	6 884	3 678	3 206	6 810	2 939	3 871	27 638	1 934	843	24 861
Other	7 207	5 384	4 058	3 438	620	1 326	603	723	1 823	229	97	1 497
Occupied housing units	**1 853 725**	**1 156 421**	**862 588**	**648 440**	**214 148**	**293 833**	**154 188**	**139 645**	**697 304**	**61 716**	**25 238**	**610 350**
AGE OF HOUSEHOLDER												
Owner-occupied housing units	**1 261 118**	**689 546**	**510 994**	**350 894**	**160 100**	**178 552**	**88 993**	**89 559**	**571 572**	**44 380**	**19 319**	**507 873**
Under 25 years	24 360	9 691	6 723	4 579	2 144	2 968	1 336	1 632	14 669	945	429	13 295
25 to 34 years	190 131	98 724	75 850	49 121	26 729	22 874	11 807	11 067	91 407	5 923	2 498	82 986
35 to 44 years	281 782	154 473	119 991	74 654	45 337	34 482	18 179	16 303	127 309	8 118	3 247	115 944
45 to 54 years	234 529	125 199	94 288	60 741	33 547	30 911	15 878	15 033	109 330	7 581	3 265	98 484
55 to 64 years	211 723	118 871	87 561	63 646	23 915	31 310	15 620	15 690	92 852	7 629	3 187	82 036
65 to 74 years	190 117	109 485	77 212	59 047	18 165	32 273	15 339	16 934	80 632	7 927	3 473	69 232
75 years and over	128 476	73 103	49 369	39 106	10 263	23 734	10 834	12 900	55 373	6 257	3 220	45 896
Renter-occupied housing units	**592 607**	**466 875**	**351 594**	**297 546**	**54 048**	**115 281**	**65 195**	**50 086**	**125 732**	**17 336**	**5 919**	**102 477**
Under 25 years	81 822	66 484	49 133	42 019	7 114	17 351	10 731	6 620	15 338	2 029	689	12 620
25 to 34 years	194 486	155 077	121 194	101 908	19 286	33 883	20 045	13 838	39 409	4 681	1 660	33 068
35 to 44 years	121 096	94 550	72 834	60 676	12 158	21 716	12 605	9 111	26 546	3 280	1 074	22 192
45 to 54 years	63 502	48 243	35 818	29 755	6 063	12 425	6 898	5 527	15 259	2 086	656	12 517
55 to 64 years	45 786	34 942	25 233	21 909	3 324	9 709	5 105	4 604	10 844	1 664	597	8 583
65 to 74 years	43 240	33 755	23 581	20 570	3 011	10 174	4 976	5 198	9 485	1 836	605	7 044
75 years and over	42 675	33 824	23 801	20 709	3 092	10 023	4 835	5 188	8 851	1 760	638	6 453

TIPSII [UPF] GH147 CENSUS90 72583600 06/22/92 5:06 PM MACHINE: C DATA:CENSUS90*H1TIPSDA47. 06/19/92 14:27:15 TAPE: NONE FRAME: 60
TSF:CENSUS90*92. 06/19/92 14:57:21 UTF:CENSUS90*93. 06/19/92 14:57:21 META:CENSUS90*H1TABLES47. 06/19/92 15:09:09

Table 14. **Utilization Characteristics: 1990**

[For definitions of terms and meanings of symbols, see text]

State Urban and Rural and Size of Place	The State	Urban							Rural			
			Inside urbanized area			Outside urbanized area						
		Total	Total	Central place	Urban fringe	Total	Place of 10,000 or more	Place of 2,500 to 9,999	Total	Place of 1,000 to 2,499	Place of less than 1,000	Other rural
ROOMS												
All housing units	**2 026 067**	**1 255 073**	**937 097**	**708 985**	**228 112**	**317 976**	**166 589**	**151 387**	**770 994**	**66 921**	**27 894**	**676 179**
1 room	16 021	12 238	10 037	9 130	907	2 201	1 282	919	3 783	255	133	3 395
2 rooms	46 824	36 036	28 200	24 683	3 517	7 836	4 502	3 334	10 788	1 115	440	9 233
3 rooms	164 582	126 729	97 650	84 294	13 356	29 079	16 183	12 896	37 853	4 343	1 636	31 874
4 rooms	419 492	262 910	192 725	158 532	34 193	70 185	37 053	33 132	156 582	14 493	5 904	136 185
5 rooms	497 845	281 112	201 140	155 961	45 179	79 972	39 112	40 860	216 733	18 812	7 999	189 922
6 rooms	403 594	235 720	174 613	128 357	46 256	61 107	30 434	30 673	167 874	14 155	6 134	147 585
7 rooms	231 884	140 876	107 374	73 901	33 473	33 502	17 921	15 581	91 008	7 220	3 086	80 702
8 rooms	125 675	80 038	62 519	38 201	24 318	17 519	10 098	7 421	45 637	3 542	1 474	40 621
9 or more rooms	120 150	79 414	62 839	35 926	26 913	16 575	10 004	6 571	40 736	2 986	1 088	36 662
Median	5.2	5.2	5.2	5.0	5.9	5.1	5.1	5.1	5.3	5.2	5.2	5.3
Owner-occupied housing units	**1 261 118**	**689 546**	**510 994**	**350 894**	**160 100**	**178 552**	**88 993**	**89 559**	**571 572**	**44 380**	**19 319**	**507 873**
1 room	1 382	379	271	215	56	108	42	66	1 003	31	28	944
2 rooms	5 754	2 255	1 676	1 380	296	579	250	329	3 499	204	105	3 190
3 rooms	25 858	10 580	7 974	6 290	1 684	2 606	1 098	1 508	15 278	856	453	13 969
4 rooms	151 333	62 759	43 573	32 256	11 317	19 186	8 244	10 942	88 574	6 447	3 088	79 039
5 rooms	328 795	163 302	113 845	83 423	30 422	49 457	22 474	26 983	165 493	13 533	5 844	146 116
6 rooms	322 758	182 535	134 942	96 681	38 261	47 593	23 344	24 249	140 223	11 472	4 957	123 794
7 rooms	202 149	122 439	93 798	63 694	30 104	28 641	15 387	13 254	79 710	6 126	2 637	70 947
8 rooms	112 881	72 167	56 724	34 160	22 564	15 443	8 984	6 459	40 714	3 072	1 277	36 365
9 or more rooms	110 208	73 130	58 191	32 795	25 396	14 939	9 170	5 769	37 078	2 639	930	33 509
Median	5.9	6.1	6.2	6.0	6.4	5.9	6.0	5.7	5.6	5.6	5.5	5.6
Renter-occupied housing units	**592 607**	**466 875**	**351 594**	**297 546**	**54 048**	**115 281**	**65 195**	**50 086**	**125 732**	**17 336**	**5 919**	**102 477**
1 room	10 907	9 993	8 324	7 709	615	1 669	1 050	619	914	157	65	692
2 rooms	33 828	30 045	23 766	20 941	2 825	6 279	3 799	2 480	3 783	722	194	2 867
3 rooms	112 139	98 707	75 935	66 215	9 720	22 772	12 990	9 782	13 432	2 927	881	9 624
4 rooms	210 413	167 125	124 170	105 475	18 695	42 955	24 501	18 454	43 288	6 260	1 974	35 054
5 rooms	129 621	96 204	71 251	59 318	11 933	24 953	13 856	11 097	33 417	4 014	1 474	27 929
6 rooms	60 064	41 804	31 219	25 202	6 017	10 585	5 760	4 825	18 260	1 951	808	15 501
7 rooms	21 396	13 890	10 233	7 895	2 338	3 657	1 953	1 704	7 506	768	314	6 424
8 rooms	8 496	5 392	3 994	2 872	1 122	1 398	760	638	3 104	328	128	2 648
9 or more rooms	5 743	3 715	2 702	1 919	783	1 013	526	487	2 028	209	81	1 738
Median	4.2	4.1	4.0	4.0	4.2	4.1	4.1	4.2	4.5	4.3	4.4	4.6
DURATION OF VACANCY												
Vacant-for-sale-only housing units	**26 528**	**17 400**	**13 462**	**9 511**	**3 951**	**3 938**	**2 102**	**1 836**	**9 128**	**820**	**376**	**7 932**
Less than 2 months	4 224	2 991	2 309	1 570	739	682	381	301	1 233	108	39	1 086
2 up to 6 months	10 266	7 065	5 465	3 813	1 652	1 600	893	707	3 201	307	95	2 799
6 or more months	12 038	7 344	5 688	4 128	1 560	1 656	828	828	4 694	405	242	4 047
Vacant-for-rent housing units	**62 856**	**51 612**	**40 589**	**34 422**	**6 167**	**11 023**	**6 592**	**4 431**	**11 244**	**1 423**	**543**	**9 278**
Less than 2 months	24 261	20 874	16 153	13 457	2 696	4 721	2 869	1 852	3 387	499	150	2 738
2 up to 6 months	25 035	20 502	16 092	13 379	2 713	4 410	2 701	1 709	4 533	529	251	3 753
6 or more months	13 560	10 236	8 344	7 586	758	1 892	1 022	870	3 324	395	142	2 787
PERSONS IN UNIT												
Owner-occupied housing units	**1 261 118**	**689 546**	**510 994**	**350 894**	**160 100**	**178 552**	**88 993**	**89 559**	**571 572**	**44 380**	**19 319**	**507 873**
1 person	234 137	140 204	101 025	77 709	23 316	39 179	18 607	20 572	93 933	9 793	4 510	79 630
2 persons	445 517	244 858	179 001	124 907	54 094	65 857	32 514	33 343	200 659	16 059	6 953	177 647
3 persons	257 607	134 337	100 845	65 594	35 251	33 492	16 788	16 704	123 270	8 587	3 591	111 092
4 persons	213 483	110 324	83 437	50 302	33 135	26 887	14 184	12 703	103 159	6 814	2 775	93 570
5 persons	76 133	40 367	31 151	20 322	10 829	9 216	4 919	4 297	35 766	2 203	1 019	32 544
6 persons	22 311	12 317	9 707	7 128	2 579	2 610	1 317	1 293	9 994	652	314	9 028
7 or more persons	11 930	7 139	5 828	4 932	896	1 311	664	647	4 791	272	157	4 362
Median	2.39	2.34	2.36	2.28	2.57	2.26	2.30	2.23	2.46	2.27	2.24	2.48
Renter-occupied housing units	**592 607**	**466 875**	**351 594**	**297 546**	**54 048**	**115 281**	**65 195**	**50 086**	**125 732**	**17 336**	**5 919**	**102 477**
1 person	207 992	176 613	135 737	116 119	19 618	40 876	22 866	18 010	31 379	5 762	1 804	23 813
2 persons	165 031	130 235	98 379	82 156	16 223	31 856	18 473	13 383	34 796	4 707	1 530	28 559
3 persons	102 356	76 222	55 672	46 761	8 911	20 550	11 522	9 028	26 134	3 207	1 142	21 785
4 persons	70 409	50 008	36 222	30 172	6 050	13 786	7 809	5 977	20 401	2 312	860	17 229
5 persons	29 547	21 032	15 631	13 323	2 308	5 401	2 989	2 412	8 515	921	382	7 212
6 persons	10 427	7 600	5 742	5 094	648	1 858	1 003	855	2 827	286	121	2 420
7 or more persons	6 845	5 165	4 211	3 921	290	954	533	421	1 680	141	80	1 459
Median	2.04	1.94	1.91	1.90	1.96	2.03	2.03	2.03	2.40	2.12	2.26	2.46
PERSONS PER ROOM												
Owner-occupied housing units	**1 261 118**	**689 546**	**510 994**	**350 894**	**160 100**	**178 552**	**88 993**	**89 559**	**571 572**	**44 380**	**19 319**	**507 873**
0.50 or less	894 390	516 851	383 614	263 527	120 087	133 237	67 136	66 101	377 539	31 708	13 676	332 155
0.51 to 0.75	228 072	111 507	82 463	53 801	28 662	29 044	14 414	14 630	116 565	7 745	3 342	105 478
0.76 to 1.00	116 707	51 046	37 076	26 894	10 182	13 970	6 417	7 553	65 661	4 242	1 915	59 504
1.01 to 1.50	17 828	8 132	6 225	5 224	1 001	1 907	853	1 054	9 696	569	319	8 808
1.51 or more	4 121	2 010	1 616	1 448	168	394	173	221	2 111	116	67	1 928
Mean	.44	.41	.41	.41	.41	.41	.41	.42	.47	.43	.44	.47
Renter-occupied housing units	**592 607**	**466 875**	**351 594**	**297 546**	**54 048**	**115 281**	**65 195**	**50 086**	**125 732**	**17 336**	**5 919**	**102 477**
0.50 or less	355 415	286 287	217 149	181 705	35 444	69 138	38 808	30 330	69 128	10 485	3 389	55 254
0.51 to 0.75	119 195	90 877	66 622	55 848	10 774	24 255	13 816	10 439	28 318	3 603	1 263	23 452
0.76 to 1.00	89 179	67 415	50 064	43 554	6 510	17 351	10 000	7 351	21 764	2 535	947	18 282
1.01 to 1.50	20 805	15 710	12 255	11 240	1 015	3 455	1 941	1 514	5 095	573	239	4 283
1.51 or more	8 013	6 586	5 504	5 199	305	1 082	630	452	1 427	140	81	1 206
Mean	.55	.54	.54	.55	.50	.55	.55	.54	.56	.54	.55	.56
Occupied housing units	**1 853 725**	**1 156 421**	**862 588**	**648 440**	**214 148**	**293 833**	**154 188**	**139 645**	**697 304**	**61 716**	**25 238**	**610 350**
HOUSEHOLDER 65 YEARS AND OVER												
Occupied housing units	**404 508**	**250 167**	**173 963**	**139 432**	**34 531**	**76 204**	**35 984**	**40 220**	**154 341**	**17 780**	**7 936**	**128 625**
1-person households	178 077	118 349	80 516	66 682	13 834	37 833	17 709	20 124	59 728	8 605	3 775	47 348
Mean number of persons per room	.33	.32	.33	.33	.31	.31	.31	.31	.33	.31	.31	.34
Units in structure:												
1, detached or attached	319 476	187 697	128 604	100 642	27 962	59 093	27 708	31 385	131 779	14 574	6 823	110 382
2 or more	59 048	54 808	40 319	35 573	4 746	14 489	7 357	7 132	4 240	2 058	467	1 715
Mobile home, trailer, or other	25 984	7 662	5 040	3 217	1 823	2 622	919	1 703	18 322	1 148	646	16 528
Specified owner	230 053	156 978	108 614	84 787	23 827	48 364	22 883	25 481	73 075	11 711	5 169	56 195
Mean value (dollars)	58 900	63 800	68 700	65 200	81 000	52 800	58 700	47 500	48 300	46 500	38 800	49 600
Specified renter	80 668	66 373	46 624	40 694	5 930	19 749	9 622	10 127	14 295	3 492	1 156	9 647
Mean contract rent (dollars)	225	237	261	246	367	180	204	156	146	137	137	153
With meals included in rent	2 536	2 460	2 249	1 470	779	211	117	94	76	13	3	60
Mean contract rent (dollars)	820	837	845	788	954	745	843	623	284	265	533	276
No meals included in rent	69 258	59 743	41 817	37 264	4 553	17 926	8 825	9 101	9 515	2 943	865	5 707
No cash rent	8 874	4 170	2 558	1 960	598	1 612	680	932	4 704	536	288	3 880

TIPSII [UPF] GH147 CENSUS90 72583600 06/22/92 5:06 PM MACHINE: C DATA:CENSUS90*H1TIPSDA47. 06/19/92 14:27:15 TAPE: NONE FRAME: 61
TSF:CENSUS90*92. 06/19/92 14:57:21 UTF:CENSUS90*93. 06/19/92 14:57:21 META:CENSUS90*H1TABLES47. 06/19/92 15:09:09

Table 15. **Financial Characteristics: 1990**

[For definitions of terms and meanings of symbols, see text]

State Urban and Rural and Size of Place	The State	Urban							Rural			
		Total	Inside urbanized area			Outside urbanized area			Total	Place of 1,000 to 2,499	Place of less than 1,000	Other rural
			Total	Central place	Urban fringe	Total	Place of 10,000 or more	Place of 2,500 to 9,999				
VALUE												
Specified owner-occupied housing units	**938 366**	**601 083**	**447 067**	**308 041**	**139 026**	**154 016**	**78 444**	**75 572**	**337 283**	**35 358**	**14 331**	**287 594**
Less than $20,000	56 164	23 218	13 224	11 208	2 016	9 994	3 312	6 682	32 946	4 007	2 469	26 470
$20,000 to $29,999	70 755	36 340	21 789	18 207	3 582	14 551	5 470	9 081	34 415	4 922	2 426	27 067
$30,000 to $39,999	112 857	63 797	40 880	33 650	7 230	22 917	9 599	13 318	49 060	6 466	2 797	39 797
$40,000 to $49,999	131 992	81 496	56 806	45 905	10 901	24 690	11 141	13 549	50 496	5 736	2 394	42 366
$50,000 to $59,999	116 582	76 588	56 651	43 809	12 842	19 937	9 983	9 954	39 994	3 864	1 484	34 646
$60,000 to $69,999	110 590	74 695	57 252	40 861	16 391	17 443	9 442	8 001	35 895	3 121	1 063	31 711
$70,000 to $79,999	86 848	60 146	47 548	29 984	17 564	12 598	7 223	5 375	26 702	2 217	644	23 841
$80,000 to $89,999	59 421	42 310	34 154	20 658	13 496	8 156	5 128	3 028	17 111	1 289	353	15 469
$90,000 to $99,999	42 960	31 242	25 317	15 005	10 312	5 925	3 940	1 985	11 718	895	206	10 617
$100,000 to $124,999	56 363	40 607	32 771	17 670	15 101	7 836	5 600	2 236	15 756	1 283	254	14 219
$125,000 to $149,999	35 135	25 978	21 510	10 413	11 097	4 468	3 384	1 084	9 157	650	119	8 388
$150,000 to $174,999	20 718	15 115	12 617	6 660	5 957	2 498	1 928	570	5 603	373	61	5 169
$175,000 to $199,999	11 512	8 549	7 456	3 920	3 536	1 093	840	253	2 963	191	26	2 746
$200,000 to $249,999	11 567	8 841	7 844	4 080	3 764	997	774	223	2 726	174	17	2 535
$250,000 to $299,999	6 226	4 900	4 428	2 324	2 104	472	374	98	1 326	89	7	1 230
$300,000 to $399,999	4 703	3 921	3 636	1 973	1 663	285	210	75	782	39	4	739
$400,000 to $499,999	1 766	1 475	1 410	785	625	65	41	24	291	15	2	274
$500,000 or more	2 207	1 865	1 774	929	845	91	55	36	342	27	5	310
Median (dollars)	58 000	62 500	66 000	60 300	79 400	52 100	59 700	46 100	50 400	43 600	38 100	51 900
Mean (dollars)	70 800	76 500	81 600	73 800	98 800	61 600	70 200	52 700	60 600	52 800	43 000	62 500
Specified vacant-for-sale-only housing units	**21 070**	**14 714**	**11 296**	**7 953**	**3 343**	**3 418**	**1 869**	**1 549**	**6 356**	**690**	**305**	**5 361**
Less than $20,000	1 570	781	464	401	63	317	115	202	789	98	70	621
$20,000 to $39,999	4 355	2 863	1 938	1 700	238	925	415	510	1 492	221	118	1 153
$40,000 to $59,999	5 017	3 578	2 707	2 223	484	871	447	424	1 439	154	60	1 225
$60,000 to $79,999	3 899	2 774	2 244	1 568	676	530	301	229	1 125	96	35	994
$80,000 to $99,999	2 011	1 441	1 187	685	502	254	165	89	570	53	9	508
$100,000 to $149,999	2 418	1 939	1 576	754	822	363	298	65	479	48	9	422
$150,000 to $199,999	979	722	619	329	290	103	82	21	257	14	1	242
$200,000 to $249,999	348	246	217	126	91	29	24	5	102	–	–	102
$250,000 to $299,999	183	141	129	63	66	12	11	1	42	1	1	40
$300,000 or more	290	229	215	104	111	14	11	3	61	5	2	54
Median (dollars)	58 200	60 800	64 000	56 300	87 800	50 000	58 100	42 200	52 000	42 700	34 100	54 600
Mean (dollars)	74 500	78 200	83 000	72 500	108 000	62 100	72 500	49 600	66 000	54 400	42 400	68 900
Owner-occupied mobile homes or trailers	**122 834**	**24 638**	**15 679**	**6 902**	**8 777**	**8 959**	**3 085**	**5 874**	**98 196**	**4 768**	**2 471**	**90 957**
Median (dollars)	15 000	13 300	13 200	12 300	13 900	13 300	12 700	13 700	15 700	13 400	12 900	15 900
Mean (dollars)	21 600	18 800	18 900	18 600	19 200	18 600	17 200	19 400	22 300	18 500	18 700	22 600
CONTRACT RENT												
Specified renter-occupied housing units	**564 474**	**460 561**	**347 275**	**294 185**	**53 090**	**113 286**	**64 297**	**48 989**	**103 913**	**16 769**	**5 599**	**81 545**
Less than $100	48 981	37 633	23 867	22 077	1 790	13 766	6 339	7 427	11 348	2 814	919	7 615
$100 to $149	50 838	36 981	24 960	23 025	1 935	12 021	4 967	7 054	13 857	2 894	1 032	9 931
$150 to $199	59 651	42 328	27 186	23 871	3 315	15 142	6 947	8 195	17 323	3 134	1 011	13 178
$200 to $249	69 513	53 599	36 068	31 129	4 939	17 531	8 900	8 631	15 914	2 843	856	12 215
$250 to $299	73 458	63 448	47 549	41 518	6 031	15 899	9 452	6 447	10 010	1 484	406	8 120
$300 to $349	67 052	60 634	48 694	41 959	6 735	11 940	8 097	3 843	6 418	748	190	5 480
$350 to $399	59 918	56 106	47 037	39 506	7 531	9 069	7 192	1 877	3 812	357	82	3 373
$400 to $449	36 920	34 793	29 941	23 813	6 128	4 852	3 951	901	2 127	213	32	1 882
$450 to $499	22 708	21 672	19 140	15 091	4 049	2 532	2 210	322	1 036	122	19	895
$500 to $549	12 668	11 831	10 481	8 231	2 250	1 350	1 169	181	837	98	14	725
$550 to $599	7 772	7 336	6 650	4 940	1 710	686	627	59	436	48	3	385
$600 to $649	4 511	4 175	3 755	2 636	1 119	420	357	63	336	41	6	289
$650 to $699	2 883	2 700	2 438	1 643	795	262	239	23	183	12	1	170
$700 to $749	1 536	1 429	1 295	892	403	134	112	22	107	7	–	100
$750 to $999	3 742	3 473	3 123	2 060	1 063	350	272	78	269	22	–	247
$1,000 or more	2 021	1 884	1 713	1 040	673	171	145	26	137	12	2	123
No cash rent	40 302	20 539	13 378	10 754	2 624	7 161	3 321	3 840	19 763	1 920	1 026	16 817
Median (dollars)	272	289	307	300	353	231	266	199	198	173	163	205
Mean (dollars)	283	297	313	303	370	244	273	203	213	186	171	222
Specified vacant-for-rent housing units	**61 628**	**51 438**	**40 457**	**34 319**	**6 138**	**10 981**	**6 577**	**4 404**	**10 190**	**1 400**	**529**	**8 261**
Less than $100	3 964	2 776	1 923	1 810	113	853	404	449	1 188	157	91	940
$100 to $199	10 982	7 182	4 892	4 485	407	2 290	1 022	1 268	3 800	541	263	2 996
$200 to $299	16 966	13 757	10 203	8 884	1 319	3 554	2 029	1 525	3 209	512	137	2 560
$300 to $399	16 062	14 803	12 275	10 733	1 542	2 528	1 819	709	1 259	120	25	1 114
$400 to $499	7 895	7 475	6 579	5 117	1 462	896	760	136	420	48	7	365
$500 to $599	2 867	2 747	2 362	1 829	533	385	355	30	120	17	5	98
$600 to $749	1 125	1 073	950	727	223	123	114	9	52	3	1	48
$750 to $999	735	681	577	306	271	104	41	63	54	1	–	53
$1,000 or more	1 032	944	696	428	268	248	33	215	88	1	–	87
Median (dollars)	293	313	326	318	380	262	291	222	202	200	166	204
Mean (dollars)	317	335	346	332	427	295	304	281	224	205	174	230
MEALS INCLUDED IN RENT												
Specified renter-occupied housing units	**564 474**	**460 561**	**347 275**	**294 185**	**53 090**	**113 286**	**64 297**	**48 989**	**103 913**	**16 769**	**5 599**	**81 545**
With meals included in rent	3 490	3 198	2 847	1 996	851	351	198	153	292	52	12	228
Mean (dollars)	673	713	732	652	920	558	617	482	236	197	266	243
No meals included in rent	520 682	436 824	331 050	281 435	49 615	105 774	60 778	44 996	83 858	14 797	4 561	64 500
No cash rent	40 302	20 539	13 378	10 754	2 624	7 161	3 321	3 840	19 763	1 920	1 026	16 817

TIPSII [UPF] GH147 CENSUS90 72583600 06/22/92 5:06 PM MACHINE: C DATA:CENSUS90*H1TIPSDA47. 06/19/92 14:27:15 TAPE: NONE FRAME: 62
TSF:CENSUS90*92. 06/19/92 14:57:21 UTF:CENSUS90*93. 06/19/92 14:57:21 META:CENSUS90*H1TABLES47. 06/19/92 15:09:09

Table 16. Occupancy, Structural, and Utilization Characteristics of Housing Units With a White Householder: 1990

[For definitions of terms and meanings of symbols, see text]

State Urban and Rural and Size of Place	The State	Urban							Rural			
			Inside urbanized area			Outside urbanized area						
		Total	Total	Central place	Urban fringe	Total	Place of 10,000 or more	Place of 2,500 to 9,999	Total	Place of 1,000 to 2,499	Place of less than 1,000	Other rural
Occupied housing units	**1 576 161**	**908 872**	**650 124**	**446 868**	**203 256**	**258 748**	**133 731**	**125 017**	**667 289**	**57 909**	**23 236**	**586 144**
POPULATION												
Persons in occupied housing units	3 954 264	2 158 991	1 538 686	1 004 051	534 635	620 305	322 080	298 225	1 795 273	142 815	57 593	1 594 865
Per occupied housing unit	2.51	2.38	2.37	2.25	2.63	2.40	2.41	2.39	2.69	2.47	2.48	2.72
Owner-occupied housing units	2 954 895	1 468 422	1 064 079	639 783	424 296	404 343	202 931	201 412	1 486 473	105 385	44 620	1 336 468
Per owner-occupied housing unit	2.61	2.53	2.55	2.42	2.77	2.49	2.52	2.45	2.70	2.50	2.48	2.73
Renter-occupied housing units	999 369	690 569	474 607	364 268	110 339	215 962	119 149	96 813	308 800	37 430	12 973	258 397
Per renter-occupied housing unit	2.24	2.10	2.04	2.00	2.21	2.25	2.24	2.26	2.63	2.37	2.49	2.68
TENURE												
Owner-occupied housing units	1 130 309	580 307	417 651	264 382	153 269	162 656	80 469	82 187	550 002	42 121	18 025	489 856
Percent of occupied housing units	71.7	63.8	64.2	59.2	75.4	62.9	60.2	65.7	82.4	72.7	77.6	83.6
Renter-occupied housing units	445 852	328 565	232 473	182 486	49 987	96 092	53 262	42 830	117 287	15 788	5 211	96 288
UNITS IN STRUCTURE												
Occupied housing units	**1 576 161**	**908 872**	**650 124**	**446 868**	**203 256**	**258 748**	**133 731**	**125 017**	**667 289**	**57 909**	**23 236**	**586 144**
1, detached	1 118 560	602 334	423 241	272 281	150 960	179 093	88 894	90 199	516 226	43 846	18 441	453 939
1, attached	37 524	32 367	26 819	19 648	7 171	5 548	3 801	1 747	5 157	727	254	4 176
2	50 205	42 829	27 588	22 341	5 247	15 241	8 344	6 897	7 376	2 073	478	4 825
3 or 4	40 914	36 155	23 787	17 947	5 840	12 368	6 640	5 728	4 759	1 660	358	2 741
5 to 9	55 432	51 488	37 512	28 706	8 806	13 976	9 214	4 762	3 944	1 502	319	2 123
10 to 19	52 849	50 670	39 827	33 220	6 607	10 843	7 221	3 622	2 179	856	129	1 194
20 to 49	27 453	26 771	23 354	19 891	3 463	3 417	2 306	1 111	682	304	5	373
50 or more	23 947	23 758	21 755	19 602	2 153	2 003	1 114	889	189	66	–	123
Mobile home or trailer	156 465	35 549	21 359	9 646	11 713	14 190	5 284	8 906	120 916	6 344	3 014	111 558
Other	12 812	6 951	4 882	3 586	1 296	2 069	913	1 156	5 861	531	238	5 092
ROOMS												
Owner-occupied housing units	**1 130 309**	**580 307**	**417 651**	**264 382**	**153 269**	**162 656**	**80 469**	**82 187**	**550 002**	**42 121**	**18 025**	**489 856**
1 room	1 273	300	209	159	50	91	35	56	973	29	27	917
2 rooms	4 919	1 624	1 150	886	264	474	189	285	3 295	177	95	3 023
3 rooms	21 682	7 363	5 254	3 717	1 537	2 109	833	1 276	14 319	765	394	13 160
4 rooms	136 327	51 230	34 248	23 400	10 848	16 982	7 177	9 805	85 097	6 063	2 830	76 204
5 rooms	292 607	133 928	89 799	60 743	29 056	44 129	19 658	24 471	158 679	12 706	5 415	140 558
6 rooms	285 415	150 565	107 188	70 614	36 574	43 377	21 056	22 321	134 850	10 900	4 652	119 298
7 rooms	182 023	104 939	78 259	49 467	28 792	26 680	14 256	12 424	77 084	5 897	2 506	68 681
8 rooms	103 275	63 704	49 178	27 555	21 623	14 526	8 477	6 049	39 571	2 997	1 213	35 361
9 or more rooms	102 788	66 654	52 366	27 841	24 525	14 288	8 788	5 500	36 134	2 587	893	32 654
Median	5.9	6.1	6.2	6.1	6.5	5.9	6.1	5.7	5.6	5.6	5.6	5.6
Renter-occupied housing units	**445 852**	**328 565**	**232 473**	**182 486**	**49 987**	**96 092**	**53 262**	**42 830**	**117 287**	**15 788**	**5 211**	**96 288**
1 room	7 643	6 840	5 476	4 928	548	1 364	841	523	803	136	59	608
2 rooms	24 054	20 686	15 611	13 064	2 547	5 075	2 989	2 086	3 368	606	154	2 608
3 rooms	81 455	69 243	50 124	41 181	8 943	19 119	10 710	8 409	12 212	2 619	739	8 854
4 rooms	154 198	114 101	78 248	60 855	17 393	35 853	19 980	15 873	40 097	5 682	1 706	32 709
5 rooms	99 802	68 506	48 028	36 978	11 050	20 478	11 184	9 294	31 296	3 667	1 295	26 334
6 rooms	48 058	30 722	21 860	16 351	5 509	8 862	4 728	4 134	17 336	1 824	757	14 755
7 rooms	18 050	10 844	7 682	5 502	2 180	3 162	1 662	1 500	7 206	731	299	6 176
8 rooms	7 477	4 479	3 218	2 155	1 063	1 261	684	577	2 998	318	125	2 555
9 or more rooms	5 115	3 144	2 226	1 472	754	918	484	434	1 971	205	77	1 689
Median	4.2	4.1	4.1	4.0	4.2	4.1	4.1	4.2	4.6	4.3	4.5	4.6
PERSONS IN UNIT												
Owner-occupied housing units	**1 130 309**	**580 307**	**417 651**	**264 382**	**153 269**	**162 656**	**80 469**	**82 187**	**550 002**	**42 121**	**18 025**	**489 856**
1 person	209 518	119 717	83 981	61 646	22 335	35 736	16 864	18 872	89 801	9 263	4 203	76 335
2 persons	413 221	217 931	156 269	103 640	52 629	61 662	30 289	31 373	195 290	15 485	6 644	173 161
3 persons	231 361	112 291	81 863	48 115	33 748	30 428	15 164	15 264	119 070	8 178	3 349	107 543
4 persons	189 723	90 400	66 247	34 831	31 416	24 153	12 662	11 491	99 323	6 414	2 585	90 324
5 persons	63 241	29 607	21 768	11 707	10 061	7 839	4 116	3 723	33 634	2 009	885	30 740
6 persons	16 512	7 507	5 475	3 129	2 346	2 032	996	1 036	9 005	564	255	8 186
7 or more persons	6 733	2 854	2 048	1 314	734	806	378	428	3 879	208	104	3 567
Median	2.36	2.28	2.30	2.18	2.55	2.24	2.27	2.21	2.45	2.26	2.22	2.47
Renter-occupied housing units	**445 852**	**328 565**	**232 473**	**182 486**	**49 987**	**96 092**	**53 262**	**42 830**	**117 287**	**15 788**	**5 211**	**96 288**
1 person	163 737	134 649	99 280	81 014	18 266	35 369	19 489	15 880	29 088	5 274	1 591	22 223
2 persons	129 974	97 097	69 883	54 628	15 255	27 214	15 524	11 690	32 877	4 349	1 374	27 154
3 persons	74 064	49 449	32 862	24 653	8 209	16 587	9 028	7 559	24 615	2 888	1 023	20 704
4 persons	50 100	30 917	19 973	14 528	5 445	10 944	6 038	4 906	19 183	2 110	763	16 310
5 persons	19 188	11 419	7 312	5 284	2 028	4 107	2 201	1 906	7 769	813	315	6 641
6 persons	5 945	3 473	2 167	1 603	564	1 306	675	631	2 472	248	96	2 128
7 or more persons	2 844	1 561	996	776	220	565	307	258	1 283	106	49	1 128
Median	1.96	1.81	1.74	1.69	1.94	1.97	1.96	1.97	2.40	2.10	2.24	2.45
PERSONS PER ROOM												
Owner-occupied housing units	**1 130 309**	**580 307**	**417 651**	**264 382**	**153 269**	**162 656**	**80 469**	**82 187**	**550 002**	**42 121**	**18 025**	**489 856**
0.50 or less	817 740	452 069	328 354	212 502	115 852	123 715	62 113	61 602	365 671	30 425	12 943	322 303
0.51 to 0.75	201 088	88 963	63 016	35 921	27 095	25 947	12 708	13 239	112 125	7 296	3 088	101 741
0.76 to 1.00	96 986	35 027	23 499	14 122	9 377	11 528	5 087	6 441	61 959	3 860	1 711	56 388
1.01 to 1.50	12 168	3 647	2 389	1 546	843	1 258	486	772	8 521	461	238	7 822
1.51 or more	2 327	601	393	291	102	208	75	133	1 726	79	45	1 602
Mean	.43	.40	.39	.38	.41	.40	.40	.41	.46	.43	.43	.47
Renter-occupied housing units	**445 852**	**328 565**	**232 473**	**182 486**	**49 987**	**96 092**	**53 262**	**42 830**	**117 287**	**15 788**	**5 211**	**96 288**
0.50 or less	284 317	219 230	159 456	126 229	33 227	59 774	33 053	26 721	65 087	9 701	3 049	52 337
0.51 to 0.75	87 656	60 965	41 047	31 140	9 907	19 918	11 081	8 837	26 691	3 277	1 119	22 295
0.76 to 1.00	60 354	40 266	26 810	21 006	5 804	13 456	7 557	5 899	20 088	2 242	825	17 021
1.01 to 1.50	10 522	6 142	3 798	2 967	831	2 344	1 246	1 098	4 380	474	175	3 731
1.51 or more	3 003	1 962	1 362	1 144	218	600	325	275	1 041	94	43	904
Mean	.51	.50	.49	.48	.50	.53	.53	.53	.55	.53	.53	.56

TIPSII [UPF] GH147 CENSUS90 72583600 06/22/92 5:06 PM MACHINE: C DATA:CENSUS90*H1TIPSDA47. 06/19/92 14:27:15 TAPE: NONE FRAME: 63
TSF:CENSUS90*92. 06/19/92 14:57:21 UTF:CENSUS90*93. 06/19/92 14:57:21 META:CENSUS90*H1TABLES47. 06/19/92 15:09:09

Table 17. Occupancy, Structural, and Utilization Characteristics of Housing Units With a Black Householder: 1990

[For definitions of terms and meanings of symbols, see text]

State Urban and Rural and Size of Place	The State	Urban							Rural			
		Total	Inside urbanized area			Outside urbanized area			Total	Place of 1,000 to 2,499	Place of less than 1,000	Other rural
			Total	Central place	Urban fringe	Total	Place of 10,000 or more	Place of 2,500 to 9,999				
Occupied housing units	**262 505**	**235 047**	**202 363**	**193 719**	**8 644**	**32 684**	**18 824**	**13 860**	**27 458**	**3 592**	**1 930**	**21 936**
POPULATION												
Persons in occupied housing units	748 809	665 480	575 401	550 550	24 851	90 079	51 913	38 166	83 329	9 914	5 643	67 772
Per occupied housing unit	2.85	2.83	2.84	2.84	2.87	2.76	2.76	2.75	3.03	2.76	2.92	3.09
Owner-occupied housing units	380 382	319 019	275 838	258 887	16 951	43 181	23 232	19 949	61 363	6 161	3 718	51 484
Per owner-occupied housing unit	3.07	3.06	3.09	3.09	3.11	2.88	2.93	2.83	3.08	2.88	2.98	3.12
Renter-occupied housing units	368 427	346 461	299 563	291 663	7 900	46 898	28 681	18 217	21 966	3 753	1 925	16 288
Per renter-occupied housing unit	2.66	2.65	2.65	2.65	2.48	2.65	2.63	2.68	2.90	2.58	2.83	3.00
TENURE												
Owner-occupied housing units	124 020	104 126	89 143	83 687	5 456	14 983	7 924	7 059	19 894	2 138	1 249	16 507
Percent of occupied housing units	47.2	44.3	44.1	43.2	63.1	45.8	42.1	50.9	72.5	59.5	64.7	75.3
Renter-occupied housing units	138 485	130 921	113 220	110 032	3 188	17 701	10 900	6 801	7 564	1 454	681	5 429
UNITS IN STRUCTURE												
Occupied housing units	**262 505**	**235 047**	**202 363**	**193 719**	**8 644**	**32 684**	**18 824**	**13 860**	**27 458**	**3 592**	**1 930**	**21 936**
1, detached	145 387	124 871	105 826	100 153	5 673	19 045	10 307	8 738	20 516	2 500	1 367	16 649
1, attached	10 912	10 535	9 302	8 837	465	1 233	799	434	377	59	28	290
2	19 434	18 873	15 055	14 791	264	3 818	2 438	1 380	561	219	77	265
3 or 4	16 252	15 858	13 538	13 125	413	2 320	1 357	963	394	139	67	188
5 to 9	24 615	24 247	21 892	21 174	718	2 355	1 655	700	368	143	40	185
10 to 19	20 825	20 616	19 131	18 628	503	1 485	1 050	435	209	71	30	108
20 to 49	8 311	8 219	7 841	7 591	250	378	268	110	92	74	–	18
50 or more	6 264	6 258	6 171	6 092	79	87	57	30	6	–	–	6
Mobile home or trailer	6 800	2 424	965	788	177	1 459	680	779	4 376	328	289	3 759
Other	3 705	3 146	2 642	2 540	102	504	213	291	559	59	32	468
ROOMS												
Owner-occupied housing units	**124 020**	**104 126**	**89 143**	**83 687**	**5 456**	**14 983**	**7 924**	**7 059**	**19 894**	**2 138**	**1 249**	**16 507**
1 room	96	72	57	53	4	15	6	9	24	2	1	21
2 rooms	726	554	459	443	16	95	56	39	172	18	9	145
3 rooms	3 748	2 907	2 456	2 365	91	451	231	220	841	85	56	700
4 rooms	14 185	10 984	8 891	8 529	362	2 093	998	1 095	3 201	364	250	2 587
5 rooms	34 779	28 367	23 247	22 066	1 181	5 120	2 684	2 436	6 412	789	417	5 206
6 rooms	35 913	30 894	26 882	25 432	1 450	4 012	2 161	1 851	5 019	549	296	4 174
7 rooms	19 153	16 742	14 920	13 833	1 087	1 822	1 040	782	2 411	218	126	2 067
8 rooms	8 858	7 835	7 005	6 311	694	830	447	383	1 023	70	60	893
9 or more rooms	6 562	5 771	5 226	4 655	571	545	301	244	791	43	34	714
Median	5.7	5.8	5.9	5.8	6.2	5.4	5.5	5.4	5.4	5.3	5.2	5.4
Renter-occupied housing units	**138 485**	**130 921**	**113 220**	**110 032**	**3 188**	**17 701**	**10 900**	**6 801**	**7 564**	**1 454**	**681**	**5 429**
1 room	2 833	2 743	2 491	2 455	36	252	170	82	90	18	6	66
2 rooms	8 600	8 230	7 208	7 033	175	1 022	666	356	370	109	40	221
3 rooms	28 869	27 767	24 443	23 821	622	3 324	2 064	1 260	1 102	293	138	671
4 rooms	53 574	50 678	44 064	43 011	1 053	6 614	4 187	2 427	2 896	548	259	2 089
5 rooms	28 535	26 629	22 394	21 675	719	4 235	2 514	1 721	1 906	320	168	1 418
6 rooms	11 450	10 634	9 021	8 607	414	1 613	947	666	816	121	51	644
7 rooms	3 129	2 873	2 433	2 321	112	440	252	188	256	32	14	210
8 rooms	937	851	728	688	40	123	67	56	86	9	2	75
9 or more rooms	558	516	438	421	17	78	33	45	42	4	3	35
Median	4.0	4.0	4.0	4.0	4.2	4.1	4.1	4.2	4.3	4.1	4.1	4.3
PERSONS IN UNIT												
Owner-occupied housing units	**124 020**	**104 126**	**89 143**	**83 687**	**5 456**	**14 983**	**7 924**	**7 059**	**19 894**	**2 138**	**1 249**	**16 507**
1 person	23 818	19 904	16 591	15 726	865	3 313	1 667	1 646	3 914	513	295	3 106
2 persons	30 813	25 882	21 876	20 665	1 211	4 006	2 108	1 898	4 931	541	294	4 096
3 persons	24 887	21 047	18 144	16 930	1 214	2 903	1 523	1 380	3 840	384	237	3 219
4 persons	22 038	18 604	16 110	14 817	1 293	2 494	1 353	1 141	3 434	369	183	2 882
5 persons	12 061	10 081	8 813	8 237	576	1 268	728	540	1 980	182	133	1 665
6 persons	5 486	4 559	4 025	3 840	185	534	291	243	927	88	58	781
7 or more persons	4 917	4 049	3 584	3 472	112	465	254	211	868	61	49	758
Median	2.80	2.80	2.84	2.82	3.04	2.56	2.62	2.49	2.79	2.54	2.65	2.83
Renter-occupied housing units	**138 485**	**130 921**	**113 220**	**110 032**	**3 188**	**17 701**	**10 900**	**6 801**	**7 564**	**1 454**	**681**	**5 429**
1 person	42 099	39 985	34 873	33 769	1 104	5 112	3 116	1 996	2 114	460	208	1 446
2 persons	32 763	31 070	26 824	26 056	768	4 246	2 690	1 556	1 693	333	150	1 210
3 persons	26 715	25 371	21 689	21 131	558	3 682	2 287	1 395	1 344	304	112	928
4 persons	19 042	17 976	15 380	14 958	422	2 596	1 590	1 006	1 066	188	94	784
5 persons	9 762	9 113	7 911	7 702	209	1 202	720	482	649	102	62	485
6 persons	4 259	3 939	3 433	3 366	67	506	295	211	320	35	24	261
7 or more persons	3 845	3 467	3 110	3 050	60	357	202	155	378	32	31	315
Median	2.33	2.32	2.31	2.32	2.14	2.38	2.37	2.40	2.49	2.30	2.38	2.56
PERSONS PER ROOM												
Owner-occupied housing units	**124 020**	**104 126**	**89 143**	**83 687**	**5 456**	**14 983**	**7 924**	**7 059**	**19 894**	**2 138**	**1 249**	**16 507**
0.50 or less	73 014	62 046	53 013	49 600	3 413	9 033	4 709	4 324	10 968	1 218	704	9 046
0.51 to 0.75	25 510	21 453	18 535	17 275	1 260	2 918	1 591	1 327	4 057	429	246	3 382
0.76 to 1.00	18 659	15 236	12 943	12 301	642	2 293	1 228	1 065	3 423	357	201	2 865
1.01 to 1.50	5 264	4 164	3 583	3 475	108	581	318	263	1 100	102	77	921
1.51 or more	1 573	1 227	1 069	1 036	33	158	78	80	346	32	21	293
Mean	.52	.52	.52	.52	.48	.51	.52	.51	.55	.54	.55	.56
Renter-occupied housing units	**138 485**	**130 921**	**113 220**	**110 032**	**3 188**	**17 701**	**10 900**	**6 801**	**7 564**	**1 454**	**681**	**5 429**
0.50 or less	67 664	64 011	55 301	53 490	1 811	8 710	5 335	3 375	3 653	737	328	2 588
0.51 to 0.75	29 825	28 390	24 358	23 693	665	4 032	2 511	1 521	1 435	309	136	990
0.76 to 1.00	26 931	25 457	21 906	21 379	527	3 551	2 202	1 349	1 474	271	118	1 085
1.01 to 1.50	9 637	8 987	7 984	7 850	134	1 003	610	393	650	92	61	497
1.51 or more	4 428	4 076	3 671	3 620	51	405	242	163	352	45	38	269
Mean	.65	.65	.65	.65	.57	.63	.63	.63	.66	.63	.68	.67

TIPSII [UPF] GH147 CENSUS90 72583600 06/22/92 5:06 PM MACHINE: C DATA:CENSUS90*H1TIPSDA47. 06/19/92 14:27:15 TAPE: NONE FRAME: 64
TSF:CENSUS90*92. 06/19/92 14:57:21 UTF:CENSUS90*93. 06/19/92 14:57:21 META:CENSUS90*H1TABLES47. 06/19/92 15:09:09

Table 18. **Occupancy, Structural, and Utilization Characteristics of Housing Units With an American Indian, Eskimo, or Aleut Householder: 1990**

[For definitions of terms and meanings of symbols, see text]

State Urban and Rural and Size of Place	The State	Urban							Rural			
			Inside urbanized area			Outside urbanized area						
		Total	Total	Central place	Urban fringe	Total	Place of 10,000 or more	Place of 2,500 to 9,999	Total	Place of 1,000 to 2,499	Place of less than 1,000	Other rural
Occupied housing units	**3 771**	**2 363**	**1 742**	**1 382**	**360**	**621**	**319**	**302**	**1 408**	**114**	**46**	**1 248**
POPULATION												
Persons in occupied housing units	10 213	6 133	4 528	3 569	959	1 605	804	801	4 080	315	136	3 629
Per occupied housing unit	2.71	2.60	2.60	2.58	2.66	2.58	2.52	2.65	2.90	2.76	2.96	2.91
Owner-occupied housing units	5 646	2 912	2 219	1 594	625	693	313	380	2 734	180	80	2 474
Per owner-occupied housing unit	2.80	2.73	2.77	2.77	2.79	2.59	2.48	2.68	2.88	2.86	2.76	2.89
Renter-occupied housing units	4 567	3 221	2 309	1 975	334	912	491	421	1 346	135	56	1 155
Per renter-occupied housing unit	2.60	2.49	2.45	2.45	2.46	2.58	2.54	2.63	2.93	2.65	3.29	2.95
TENURE												
Owner-occupied housing units	2 017	1 068	800	576	224	268	126	142	949	63	29	857
Percent of occupied housing units	53.5	45.2	45.9	41.7	62.2	43.2	39.5	47.0	67.4	55.3	63.0	68.7
Renter-occupied housing units	1 754	1 295	942	806	136	353	193	160	459	51	17	391
UNITS IN STRUCTURE												
Occupied housing units	**3 771**	**2 363**	**1 742**	**1 382**	**360**	**621**	**319**	**302**	**1 408**	**114**	**46**	**1 248**
1, detached	2 256	1 273	943	715	228	330	163	167	983	77	32	874
1, attached	117	100	72	62	10	28	20	8	17	3	1	13
2	199	172	120	101	19	52	23	29	27	6	2	19
3 or 4	152	134	92	81	11	42	23	19	18	3	–	15
5 to 9	210	204	157	123	34	47	36	11	6	1	–	5
10 to 19	169	164	126	114	12	38	23	15	5	2	–	3
20 to 49	91	87	75	69	6	12	8	4	4	2	–	2
50 or more	56	56	51	48	3	5	–	5	–	–	–	–
Mobile home or trailer	477	144	84	48	36	60	20	40	333	20	11	302
Other	44	29	22	21	1	7	3	4	15	–	–	15
ROOMS												
Owner-occupied housing units	**2 017**	**1 068**	**800**	**576**	**224**	**268**	**126**	**142**	**949**	**63**	**29**	**857**
1 room	3	–	–	–	–	–	–	–	3	–	–	3
2 rooms	29	7	6	3	3	1	–	1	22	4	1	17
3 rooms	68	13	10	9	1	3	1	2	55	2	2	51
4 rooms	304	121	84	63	21	37	15	22	183	8	6	169
5 rooms	508	266	190	142	48	76	38	38	242	25	8	209
6 rooms	497	286	211	157	54	75	36	39	211	13	7	191
7 rooms	292	176	132	92	40	44	19	25	116	4	1	111
8 rooms	152	98	81	58	23	17	7	10	54	2	3	49
9 or more rooms	164	101	86	52	34	15	10	5	63	5	1	57
Median	5.7	5.9	6.0	6.0	6.2	5.7	5.8	5.7	5.4	5.2	5.2	5.4
Renter-occupied housing units	**1 754**	**1 295**	**942**	**806**	**136**	**353**	**193**	**160**	**459**	**51**	**17**	**391**
1 room	42	31	24	23	1	7	1	6	11	2	–	9
2 rooms	98	84	64	58	6	20	14	6	14	2	–	12
3 rooms	310	252	185	161	24	67	38	29	58	6	2	50
4 rooms	616	460	332	285	47	128	72	56	156	19	6	131
5 rooms	395	278	196	164	32	82	40	42	117	14	6	97
6 rooms	170	115	90	73	17	25	15	10	55	4	–	51
7 rooms	67	37	26	22	4	11	6	5	30	3	1	26
8 rooms	33	21	17	13	4	4	2	2	12	1	1	10
9 or more rooms	23	17	8	7	1	9	5	4	6	–	1	5
Median	4.2	4.1	4.1	4.1	4.3	4.1	4.1	4.2	4.4	4.3	4.6	4.5
PERSONS IN UNIT												
Owner-occupied housing units	**2 017**	**1 068**	**800**	**576**	**224**	**268**	**126**	**142**	**949**	**63**	**29**	**857**
1 person	373	218	149	106	43	69	30	39	155	11	7	137
2 persons	633	344	264	200	64	80	45	35	289	19	11	259
3 persons	404	209	160	104	56	49	21	28	195	12	4	179
4 persons	374	174	133	100	33	41	21	20	200	14	4	182
5 persons	152	84	59	39	20	25	8	17	68	5	–	63
6 persons	45	20	18	14	4	2	1	1	25	–	1	24
7 or more persons	36	19	17	13	4	2	–	2	17	2	2	13
Median	2.51	2.42	2.45	2.41	2.59	2.31	2.23	2.41	2.66	2.63	2.18	2.68
Renter-occupied housing units	**1 754**	**1 295**	**942**	**806**	**136**	**353**	**193**	**160**	**459**	**51**	**17**	**391**
1 person	484	392	286	247	39	106	59	47	92	14	2	76
2 persons	495	366	280	237	43	86	47	39	129	17	4	108
3 persons	347	256	181	156	25	75	41	34	91	8	4	79
4 persons	223	156	103	89	14	53	30	23	67	4	2	61
5 persons	125	76	60	48	12	16	8	8	49	4	4	41
6 persons	52	30	23	20	3	7	3	4	22	2	1	19
7 or more persons	28	19	9	9	–	10	5	5	9	2	–	7
Median	2.29	2.20	2.16	2.16	2.17	2.32	2.30	2.35	2.59	2.18	3.13	2.65
PERSONS PER ROOM												
Owner-occupied housing units	**2 017**	**1 068**	**800**	**576**	**224**	**268**	**126**	**142**	**949**	**63**	**29**	**857**
0.50 or less	1 303	746	558	399	159	188	99	89	557	37	19	501
0.51 to 0.75	396	193	147	107	40	46	16	30	203	11	6	186
0.76 to 1.00	248	99	72	53	19	27	10	17	149	10	–	139
1.01 to 1.50	60	27	20	15	5	7	1	6	33	4	3	26
1.51 or more	10	3	3	2	1	–	–	–	7	1	1	5
Mean	.47	.44	.44	.45	.43	.44	.41	.46	.52	.52	.52	.52
Renter-occupied housing units	**1 754**	**1 295**	**942**	**806**	**136**	**353**	**193**	**160**	**459**	**51**	**17**	**391**
0.50 or less	900	684	500	420	80	184	101	83	216	27	7	182
0.51 to 0.75	402	300	224	193	31	76	43	33	102	11	5	86
0.76 to 1.00	335	236	162	141	21	74	40	34	99	9	3	87
1.01 to 1.50	80	54	38	36	2	16	8	8	26	4	2	20
1.51 or more	37	21	18	16	2	3	1	2	16	–	–	16
Mean	.60	.59	.58	.59	.55	.60	.59	.61	.64	.61	.66	.64

TIPSII [UPF] GH147 CENSUS90 72583600 06/22/92 5:06 PM MACHINE: C DATA:CENSUS90*H1TIPSDA47. 06/19/92 14:27:15 TAPE: NONE FRAME: 65
TSF:CENSUS90*92. 06/19/92 14:57:21 UTF:CENSUS90*93. 06/19/92 14:57:21 META:CENSUS90*H1TABLES47. 06/19/92 15:09:09

Table 19. **Occupancy, Structural, and Utilization Characteristics of Housing Units With an Asian or Pacific Islander Householder: 1990**

[For definitions of terms and meanings of symbols, see text]

State Urban and Rural and Size of Place	The State	Urban							Rural			
			Inside urbanized area			Outside urbanized area						
		Total	Total	Central place	Urban fringe	Total	Place of 10,000 or more	Place of 2,500 to 9,999	Total	Place of 1,000 to 2,499	Place of less than 1,000	Other rural
Occupied housing units	**8 797**	**8 106**	**6 729**	**5 131**	**1 598**	**1 377**	**1 025**	**352**	**691**	**70**	**19**	**602**
POPULATION												
Persons in occupied housing units	27 158	24 894	20 674	15 350	5 324	4 220	3 250	970	2 264	213	53	1 998
Per occupied housing unit	3.09	3.07	3.07	2.99	3.33	3.06	3.17	2.76	3.28	3.04	2.79	3.32
Owner-occupied housing units	14 508	12 782	10 722	6 973	3 749	2 060	1 569	491	1 726	142	37	1 547
Per owner-occupied housing unit	3.66	3.69	3.69	3.68	3.70	3.69	3.75	3.48	3.51	3.30	2.85	3.55
Renter-occupied housing units	12 650	12 112	9 952	8 377	1 575	2 160	1 681	479	538	71	16	451
Per renter-occupied housing unit	2.61	2.61	2.60	2.59	2.69	2.64	2.77	2.27	2.70	2.63	2.67	2.72
TENURE												
Owner-occupied housing units	3 959	3 467	2 908	1 896	1 012	559	418	141	492	43	13	436
Percent of occupied housing units	45.0	42.8	43.2	37.0	63.3	40.6	40.8	40.1	71.2	61.4	68.4	72.4
Renter-occupied housing units	4 838	4 639	3 821	3 235	586	818	607	211	199	27	6	166
UNITS IN STRUCTURE												
Occupied housing units	**8 797**	**8 106**	**6 729**	**5 131**	**1 598**	**1 377**	**1 025**	**352**	**691**	**70**	**19**	**602**
1, detached	4 141	3 642	2 985	1 914	1 071	657	491	166	499	43	16	440
1, attached	393	368	308	234	74	60	52	8	25	4	–	21
2	412	397	302	266	36	95	61	34	15	2	1	12
3 or 4	481	464	367	282	85	97	70	27	17	6	–	11
5 to 9	854	835	672	550	122	163	143	20	19	3	2	14
10 to 19	1 114	1 100	931	825	106	169	110	59	14	4	–	10
20 to 49	653	650	600	554	46	50	43	7	3	–	–	3
50 or more	438	435	427	408	19	8	8	–	3	–	–	3
Mobile home or trailer	147	78	57	34	23	21	9	12	69	4	–	65
Other	164	137	80	64	16	57	38	19	27	4	–	23
ROOMS												
Owner-occupied housing units	**3 959**	**3 467**	**2 908**	**1 896**	**1 012**	**559**	**418**	**141**	**492**	**43**	**13**	**436**
1 room	9	7	5	3	2	2	1	1	2	–	–	2
2 rooms	69	63	54	44	10	9	5	4	6	3	–	3
3 rooms	305	257	216	166	50	41	31	10	48	3	1	44
4 rooms	424	369	302	229	73	67	50	17	55	9	1	45
5 rooms	689	603	496	385	111	107	78	29	86	8	4	74
6 rooms	749	648	539	398	141	109	79	30	101	9	2	90
7 rooms	557	488	411	250	161	77	60	17	69	6	2	61
8 rooms	527	477	415	205	210	62	49	13	50	2	1	47
9 or more rooms	630	555	470	216	254	85	65	20	75	3	2	70
Median	6.1	6.2	6.2	5.8	7.2	6.0	6.1	5.8	6.0	5.3	5.8	6.1
Renter-occupied housing units	**4 838**	**4 639**	**3 821**	**3 235**	**586**	**818**	**607**	**211**	**199**	**27**	**6**	**166**
1 room	320	316	279	257	22	37	29	8	4	1	–	3
2 rooms	894	877	760	679	81	117	92	25	17	3	–	14
3 rooms	1 197	1 165	961	850	111	204	135	69	32	5	2	25
4 rooms	1 424	1 365	1 110	961	149	255	190	65	59	9	1	49
5 rooms	566	526	425	323	102	101	78	23	40	7	3	30
6 rooms	262	232	179	113	66	53	45	8	30	1	–	29
7 rooms	104	96	58	26	32	38	30	8	8	1	–	7
8 rooms	36	32	24	11	13	8	6	2	4	–	–	4
9 or more rooms	35	30	25	15	10	5	2	3	5	–	–	5
Median	3.5	3.5	3.4	3.3	4.0	3.7	3.8	3.6	4.3	4.0	4.5	4.3
PERSONS IN UNIT												
Owner-occupied housing units	**3 959**	**3 467**	**2 908**	**1 896**	**1 012**	**559**	**418**	**141**	**492**	**43**	**13**	**436**
1 person	353	306	255	191	64	51	39	12	47	3	4	40
2 persons	686	584	486	331	155	98	66	32	102	11	4	87
3 persons	761	669	573	374	199	96	68	28	92	9	–	83
4 persons	1 135	995	820	461	359	175	134	41	140	12	3	125
5 persons	571	507	440	289	151	67	57	10	64	7	1	56
6 persons	237	210	171	130	41	39	26	13	27	–	–	27
7 or more persons	216	196	163	120	43	33	28	5	20	1	1	18
Median	3.66	3.68	3.67	3.61	3.75	3.70	3.77	3.45	3.54	3.33	2.13	3.56
Renter-occupied housing units	**4 838**	**4 639**	**3 821**	**3 235**	**586**	**818**	**607**	**211**	**199**	**27**	**6**	**166**
1 person	1 329	1 279	1 045	870	175	234	162	72	50	9	2	39
2 persons	1 334	1 285	1 069	950	119	216	142	74	49	4	1	44
3 persons	888	854	713	627	86	141	116	25	34	5	1	28
4 persons	773	727	592	448	144	135	109	26	46	7	1	38
5 persons	313	296	248	198	50	48	39	9	17	1	1	15
6 persons	114	112	84	77	7	28	25	3	2	1	–	1
7 or more persons	87	86	70	65	5	16	14	2	1	–	–	1
Median	2.32	2.31	2.31	2.29	2.49	2.31	2.50	1.95	2.51	2.60	2.50	2.50
PERSONS PER ROOM												
Owner-occupied housing units	**3 959**	**3 467**	**2 908**	**1 896**	**1 012**	**559**	**418**	**141**	**492**	**43**	**13**	**436**
0.50 or less	1 956	1 709	1 442	856	586	267	194	73	247	22	9	216
0.51 to 0.75	866	756	648	413	235	108	80	28	110	5	1	104
0.76 to 1.00	663	580	480	357	123	100	79	21	83	11	2	70
1.01 to 1.50	286	259	203	163	40	56	45	11	27	1	1	25
1.51 or more	188	163	135	107	28	28	20	8	25	4	–	21
Mean	.58	.58	.58	.61	.52	.59	.60	.57	.57	.61	.46	.57
Renter-occupied housing units	**4 838**	**4 639**	**3 821**	**3 235**	**586**	**818**	**607**	**211**	**199**	**27**	**6**	**166**
0.50 or less	1 900	1 803	1 446	1 181	265	357	240	117	97	12	3	82
0.51 to 0.75	939	901	743	607	136	158	126	32	38	4	1	33
0.76 to 1.00	1 141	1 094	914	788	126	180	140	40	47	9	1	37
1.01 to 1.50	411	399	333	303	30	66	55	11	12	2	1	9
1.51 or more	447	442	385	356	29	57	46	11	5	–	–	5
Mean	.74	.74	.76	.78	.64	.70	.73	.61	.61	.67	.64	.60

TIPSII [UPF] GH147 CENSUS90 72583600 06/22/92 5:06 PM MACHINE: C DATA:CENSUS90*H1TIPSDA47. 06/19/92 14:27:15 TAPE: NONE FRAME: 66
TSF:CENSUS90*92. 06/19/92 14:57:21 UTF:CENSUS90*93. 06/19/92 14:57:21 META:CENSUS90*H1TABLES47. 06/19/92 15:09:09

Table 20. **Occupancy, Structural, and Utilization Characteristics of Housing Units With an Hispanic Origin Householder: 1990**

[Householders of Hispanic origin may be of any race. For definitions of terms and meanings of symbols, see text]

State Urban and Rural and Size of Place	The State	Urban							Rural			
			Inside urbanized area			Outside urbanized area						
		Total	Total	Central place	Urban fringe	Total	Place of 10,000 or more	Place of 2,500 to 9,999	Total	Place of 1,000 to 2,499	Place of less than 1,000	Other rural
Occupied housing units	**9 649**	**7 343**	**5 827**	**4 551**	**1 276**	**1 516**	**968**	**548**	**2 306**	**200**	**53**	**2 053**
POPULATION												
Persons in occupied housing units	27 045	20 270	16 049	12 408	3 641	4 221	2 699	1 522	6 775	544	135	6 096
Per occupied housing unit	2.80	2.76	2.75	2.73	2.85	2.78	2.79	2.78	2.94	2.72	2.55	2.97
Owner-occupied housing units	13 831	9 098	7 428	5 050	2 378	1 670	968	702	4 733	345	75	4 313
Per owner-occupied housing unit	2.95	2.98	2.99	2.94	3.10	2.93	2.94	2.93	2.89	2.83	2.27	2.91
Renter-occupied housing units	13 214	11 172	8 621	7 358	1 263	2 551	1 731	820	2 042	199	60	1 783
Per renter-occupied housing unit	2.67	2.61	2.58	2.60	2.49	2.69	2.71	2.66	3.05	2.55	3.00	3.12
TENURE												
Owner-occupied housing units	4 693	3 056	2 487	1 719	768	569	329	240	1 637	122	33	1 482
Percent of occupied housing units	48.6	41.6	42.7	37.8	60.2	37.5	34.0	43.8	71.0	61.0	62.3	72.2
Renter-occupied housing units	4 956	4 287	3 340	2 832	508	947	639	308	669	78	20	571
UNITS IN STRUCTURE												
Occupied housing units	**9 649**	**7 343**	**5 827**	**4 551**	**1 276**	**1 516**	**968**	**548**	**2 306**	**200**	**53**	**2 053**
1, detached	5 019	3 400	2 691	1 921	770	709	420	289	1 619	139	44	1 436
1, attached	431	393	317	260	57	76	67	9	38	5	1	32
2	557	503	385	335	50	118	71	47	54	10	1	43
3 or 4	540	510	375	315	60	135	85	50	30	12	1	17
5 to 9	749	736	581	478	103	155	122	33	13	4	–	9
10 to 19	730	726	579	503	76	147	99	48	4	1	–	3
20 to 49	425	421	386	344	42	35	27	8	4	1	–	3
50 or more	218	215	212	193	19	3	1	2	3	–	–	3
Mobile home or trailer	855	354	240	155	85	114	63	51	501	24	4	473
Other	125	85	61	47	14	24	13	11	40	4	2	34
ROOMS												
Owner-occupied housing units	**4 693**	**3 056**	**2 487**	**1 719**	**768**	**569**	**329**	**240**	**1 637**	**122**	**33**	**1 482**
1 room	8	2	2	2	–	–	–	–	6	–	–	6
2 rooms	43	31	28	20	8	3	2	1	12	3	–	9
3 rooms	171	115	96	80	16	19	12	7	56	7	–	49
4 rooms	543	281	218	164	54	63	26	37	262	17	6	239
5 rooms	1 180	684	536	411	125	148	74	74	496	37	10	449
6 rooms	1 118	743	614	426	188	129	72	57	375	30	10	335
7 rooms	710	496	403	270	133	93	64	29	214	11	3	200
8 rooms	443	339	278	159	119	61	44	17	104	8	1	95
9 or more rooms	477	365	312	187	125	53	35	18	112	9	3	100
Median	5.9	6.1	6.1	5.9	6.5	5.9	6.2	5.5	5.5	5.4	5.5	5.5
Renter-occupied housing units	**4 956**	**4 287**	**3 340**	**2 832**	**508**	**947**	**639**	**308**	**669**	**78**	**20**	**571**
1 room	175	162	137	121	16	25	20	5	13	2	–	11
2 rooms	460	421	334	292	42	87	69	18	39	8	–	31
3 rooms	929	858	660	576	84	198	131	67	71	13	3	55
4 rooms	1 764	1 528	1 198	1 016	182	330	208	122	236	20	6	210
5 rooms	962	803	636	537	99	167	119	48	159	24	6	129
6 rooms	421	337	238	193	45	99	68	31	84	6	2	76
7 rooms	145	109	88	61	27	21	12	9	36	5	3	28
8 rooms	59	42	32	24	8	10	5	5	17	–	–	17
9 or more rooms	41	27	17	12	5	10	7	3	14	–	–	14
Median	4.0	4.0	3.9	3.9	4.1	4.0	4.0	4.0	4.4	4.3	4.7	4.4
PERSONS IN UNIT												
Owner-occupied housing units	**4 693**	**3 056**	**2 487**	**1 719**	**768**	**569**	**329**	**240**	**1 637**	**122**	**33**	**1 482**
1 person	744	508	405	310	95	103	60	43	236	22	7	207
2 persons	1 347	830	672	465	207	158	86	72	517	38	17	462
3 persons	1 036	648	536	354	182	112	71	41	388	25	5	358
4 persons	908	618	505	352	153	113	65	48	290	22	3	265
5 persons	425	295	241	152	89	54	28	26	130	8	–	122
6 persons	150	95	78	48	30	17	12	5	55	5	–	50
7 or more persons	83	62	50	38	12	12	7	5	21	2	1	18
Median	2.75	2.79	2.81	2.74	2.95	2.71	2.76	2.62	2.67	2.54	2.06	2.70
Renter-occupied housing units	**4 956**	**4 287**	**3 340**	**2 832**	**508**	**947**	**639**	**308**	**669**	**78**	**20**	**571**
1 person	1 292	1 161	937	776	161	224	152	72	131	31	5	95
2 persons	1 380	1 225	948	809	139	277	177	100	155	16	2	137
3 persons	940	799	614	527	87	185	124	61	141	7	7	127
4 persons	748	627	480	405	75	147	110	37	121	14	2	105
5 persons	365	290	219	196	23	71	52	19	75	5	3	67
6 persons	147	124	94	79	15	30	17	13	23	1	–	22
7 or more persons	84	61	48	40	8	13	7	6	23	4	1	18
Median	2.36	2.30	2.27	2.29	2.17	2.40	2.45	2.32	2.84	2.00	2.93	2.92
PERSONS PER ROOM												
Owner-occupied housing units	**4 693**	**3 056**	**2 487**	**1 719**	**768**	**569**	**329**	**240**	**1 637**	**122**	**33**	**1 482**
0.50 or less	2 970	1 976	1 614	1 103	511	362	209	153	994	74	28	892
0.51 to 0.75	950	593	482	313	169	111	67	44	357	25	3	329
0.76 to 1.00	557	331	260	201	59	71	40	31	226	16	2	208
1.01 to 1.50	155	113	95	74	21	18	8	10	42	5	–	37
1.51 or more	61	43	36	28	8	7	5	2	18	2	–	16
Mean	.48	.47	.47	.48	.46	.48	.46	.50	.50	.50	.39	.50
Renter-occupied housing units	**4 956**	**4 287**	**3 340**	**2 832**	**508**	**947**	**639**	**308**	**669**	**78**	**20**	**571**
0.50 or less	2 296	2 005	1 574	1 298	276	431	277	154	291	43	7	241
0.51 to 0.75	1 034	892	688	588	100	204	138	66	142	10	8	124
0.76 to 1.00	1 075	920	704	613	91	216	150	66	155	17	3	135
1.01 to 1.50	335	280	225	195	30	55	39	16	55	6	2	47
1.51 or more	216	190	149	138	11	41	35	6	26	2	–	24
Mean	.66	.65	.65	.66	.59	.66	.67	.64	.66	.61	.63	.67

TIPSII [UPF] GH147 CENSUS90 72583600 06/22/92 5:06 PM MACHINE: C DATA:CENSUS90*H1TIPSDA47. 06/19/92 14:27:15 TAPE: NONE FRAME: 67
TSF:CENSUS90*92. 06/19/92 14:57:21 UTF:CENSUS90*93. 06/19/92 14:57:21 META:CENSUS90*H1TABLES47. 06/19/92 15:09:09

Table 21. **Occupancy, Structural, and Utilization Characteristics of Housing Units With a White, Not of Hispanic Origin Householder: 1990**

[For definitions of terms and meanings of symbols, see text]

State Urban and Rural and Size of Place	The State	Urban							Rural			
			Inside urbanized area			Outside urbanized area						
		Total	Total	Central place	Urban fringe	Total	Place of 10,000 or more	Place of 2,500 to 9,999	Total	Place of 1,000 to 2,499	Place of less than 1,000	Other rural
Occupied housing units	**1 569 905**	**904 336**	**646 560**	**444 243**	**202 317**	**257 776**	**133 129**	**124 647**	**665 569**	**57 760**	**23 195**	**584 614**
POPULATION												
Persons in occupied housing units	3 937 532	2 147 140	1 529 403	997 370	532 033	617 737	320 484	297 253	1 790 392	142 405	57 489	1 590 498
Per occupied housing unit	2.51	2.37	2.37	2.25	2.63	2.40	2.41	2.38	2.69	2.47	2.48	2.72
Owner-occupied housing units	2 945 065	1 462 267	1 059 108	636 627	422 481	403 159	202 262	200 897	1 482 798	105 112	44 568	1 333 118
Per owner-occupied housing unit	2.61	2.53	2.55	2.42	2.77	2.49	2.52	2.45	2.70	2.50	2.48	2.73
Renter-occupied housing units	992 467	684 873	470 295	360 743	109 552	214 578	118 222	96 356	307 594	37 293	12 921	257 380
Per renter-occupied housing unit	2.24	2.10	2.04	1.99	2.21	2.25	2.23	2.26	2.63	2.37	2.49	2.68
TENURE												
Owner-occupied housing units	1 126 802	578 111	415 883	263 216	152 667	162 228	80 226	82 002	548 691	42 024	18 000	488 667
Percent of occupied housing units	71.8	63.9	64.3	59.3	75.5	62.9	60.3	65.8	82.4	72.8	77.6	83.6
Renter-occupied housing units	443 103	326 225	230 677	181 027	49 650	95 548	52 903	42 645	116 878	15 736	5 195	95 947
UNITS IN STRUCTURE												
Occupied housing units	**1 569 905**	**904 336**	**646 560**	**444 243**	**202 317**	**257 776**	**133 129**	**124 647**	**665 569**	**57 760**	**23 195**	**584 614**
1, detached	1 114 947	599 984	421 404	271 053	150 351	178 580	88 592	89 988	514 963	43 737	18 406	452 820
1, attached	37 236	32 106	26 607	19 479	7 128	5 499	3 757	1 742	5 130	723	253	4 154
2	49 892	42 547	27 379	22 166	5 213	15 168	8 298	6 870	7 345	2 066	478	4 801
3 or 4	40 611	35 871	23 574	17 772	5 802	12 297	6 596	5 701	4 740	1 654	357	2 729
5 to 9	55 044	51 109	37 220	28 481	8 739	13 889	9 150	4 739	3 935	1 498	319	2 118
10 to 19	52 471	50 295	39 533	32 973	6 560	10 762	7 171	3 591	2 176	855	129	1 192
20 to 49	27 231	26 551	23 154	19 719	3 435	3 397	2 289	1 108	680	304	5	371
50 or more	23 803	23 616	21 613	19 475	2 138	2 003	1 114	889	187	66	–	121
Mobile home or trailer	155 932	35 354	21 230	9 567	11 663	14 124	5 255	8 869	120 578	6 329	3 011	111 238
Other	12 738	6 903	4 846	3 558	1 288	2 057	907	1 150	5 835	528	237	5 070
ROOMS												
Owner-occupied housing units	**1 126 802**	**578 111**	**415 883**	**263 216**	**152 667**	**162 228**	**80 226**	**82 002**	**548 691**	**42 024**	**18 000**	**488 667**
1 room	1 268	299	208	158	50	91	35	56	969	29	27	913
2 rooms	4 896	1 609	1 136	876	260	473	188	285	3 287	177	95	3 015
3 rooms	21 586	7 304	5 207	3 680	1 527	2 097	826	1 271	14 282	760	394	13 128
4 rooms	135 934	51 045	34 106	23 295	10 811	16 939	7 160	9 779	84 889	6 050	2 826	76 013
5 rooms	291 729	133 439	89 418	60 457	28 961	44 021	19 608	24 413	158 290	12 676	5 406	140 208
6 rooms	284 589	150 046	106 764	70 332	36 432	43 282	21 005	22 277	134 543	10 875	4 644	119 024
7 rooms	181 473	104 565	77 958	49 272	28 686	26 607	14 206	12 401	76 908	5 888	2 505	68 515
8 rooms	102 930	63 444	48 970	27 445	21 525	14 474	8 439	6 035	39 486	2 990	1 213	35 283
9 or more rooms	102 397	66 360	52 116	27 701	24 415	14 244	8 759	5 485	36 037	2 579	890	32 568
Median	5.9	6.1	6.2	6.1	6.5	5.9	6.1	5.7	5.6	5.6	5.6	5.6
Renter-occupied housing units	**443 103**	**326 225**	**230 677**	**181 027**	**49 650**	**95 548**	**52 903**	**42 645**	**116 878**	**15 736**	**5 195**	**95 947**
1 room	7 564	6 764	5 412	4 871	541	1 352	834	518	800	135	59	606
2 rooms	23 841	20 493	15 453	12 930	2 523	5 040	2 962	2 078	3 348	602	154	2 592
3 rooms	80 935	68 764	49 766	40 883	8 883	18 998	10 631	8 367	12 171	2 612	736	8 823
4 rooms	153 215	113 262	77 610	60 336	17 274	35 652	19 856	15 796	39 953	5 668	1 702	32 583
5 rooms	99 264	68 063	47 675	36 691	10 984	20 388	11 118	9 270	31 201	3 650	1 291	26 260
6 rooms	47 799	30 520	21 720	16 245	5 475	8 800	4 687	4 113	17 279	1 819	755	14 705
7 rooms	17 958	10 780	7 629	5 467	2 162	3 151	1 655	1 496	7 178	727	296	6 155
8 rooms	7 440	4 453	3 197	2 140	1 057	1 256	681	575	2 987	318	125	2 544
9 or more rooms	5 087	3 126	2 215	1 464	751	911	479	432	1 961	205	77	1 679
Median	4.2	4.1	4.1	4.0	4.2	4.1	4.1	4.2	4.6	4.3	4.5	4.6
PERSONS IN UNIT												
Owner-occupied housing units	**1 126 802**	**578 111**	**415 883**	**263 216**	**152 667**	**162 228**	**80 226**	**82 002**	**548 691**	**42 024**	**18 000**	**488 667**
1 person	208 908	119 311	83 653	61 403	22 250	35 658	16 820	18 838	89 597	9 246	4 198	76 153
2 persons	412 122	217 278	155 754	103 290	52 464	61 524	30 211	31 313	194 844	15 453	6 629	172 762
3 persons	230 596	111 820	81 482	47 875	33 607	30 338	15 111	15 227	118 776	8 157	3 346	107 273
4 persons	189 096	89 984	65 905	34 605	31 300	24 079	12 620	11 459	99 112	6 400	2 583	90 129
5 persons	62 969	29 437	21 629	11 633	9 996	7 808	4 100	3 708	33 532	2 002	885	30 645
6 persons	16 414	7 449	5 430	3 107	2 323	2 019	988	1 031	8 965	560	255	8 150
7 or more persons	6 697	2 832	2 030	1 303	727	802	376	426	3 865	206	104	3 555
Median	2.36	2.28	2.30	2.18	2.55	2.24	2.27	2.21	2.45	2.26	2.22	2.47
Renter-occupied housing units	**443 103**	**326 225**	**230 677**	**181 027**	**49 650**	**95 548**	**52 903**	**42 645**	**116 878**	**15 736**	**5 195**	**95 947**
1 person	162 948	133 943	98 713	80 565	18 148	35 230	19 395	15 835	29 005	5 254	1 588	22 163
2 persons	129 146	96 371	69 328	54 170	15 158	27 043	15 421	11 622	32 775	4 338	1 372	27 065
3 persons	73 583	49 051	32 569	24 410	8 159	16 482	8 963	7 519	24 532	2 884	1 018	20 630
4 persons	49 715	30 603	19 737	14 340	5 397	10 866	5 977	4 889	19 112	2 101	761	16 250
5 persons	19 022	11 299	7 227	5 213	2 014	4 072	2 173	1 899	7 723	809	312	6 602
6 persons	5 875	3 416	2 123	1 566	557	1 293	667	626	2 459	247	96	2 116
7 or more persons	2 814	1 542	980	763	217	562	307	255	1 272	103	48	1 121
Median	1.95	1.80	1.74	1.68	1.94	1.96	1.96	1.97	2.40	2.10	2.24	2.45
PERSONS PER ROOM												
Owner-occupied housing units	**1 126 802**	**578 111**	**415 883**	**263 216**	**152 667**	**162 228**	**80 226**	**82 002**	**548 691**	**42 024**	**18 000**	**488 667**
0.50 or less	815 341	450 519	327 105	211 672	115 433	123 414	61 941	61 473	364 822	30 362	12 921	321 539
0.51 to 0.75	200 422	88 562	62 690	35 724	26 966	25 872	12 665	13 207	111 860	7 276	3 086	101 498
0.76 to 1.00	96 640	34 844	23 355	14 017	9 338	11 489	5 065	6 424	61 796	3 850	1 710	56 236
1.01 to 1.50	12 092	3 596	2 348	1 518	830	1 248	482	766	8 496	458	238	7 800
1.51 or more	2 307	590	385	285	100	205	73	132	1 717	78	45	1 594
Mean	.43	.40	.39	.38	.41	.40	.40	.41	.46	.43	.43	.47
Renter-occupied housing units	**443 103**	**326 225**	**230 677**	**181 027**	**49 650**	**95 548**	**52 903**	**42 645**	**116 878**	**15 736**	**5 195**	**95 947**
0.50 or less	282 874	217 987	158 493	125 469	33 024	59 494	32 874	26 620	64 887	9 672	3 044	52 171
0.51 to 0.75	87 091	60 484	40 684	30 839	9 845	19 800	11 007	8 793	26 607	3 270	1 113	22 224
0.76 to 1.00	59 821	39 822	26 470	20 721	5 749	13 352	7 480	5 872	19 999	2 231	822	16 946
1.01 to 1.50	10 390	6 036	3 715	2 895	820	2 321	1 232	1 089	4 354	469	173	3 712
1.51 or more	2 927	1 896	1 315	1 103	212	581	310	271	1 031	94	43	894
Mean	.51	.50	.49	.48	.50	.53	.53	.53	.55	.53	.53	.56

TIPSII [UPF] GH147 CENSUS90 72583600 06/22/92 5:06 PM MACHINE: C DATA:CENSUS90*H1TIPSDA47. 06/19/92 14:27:15 TAPE: NONE FRAME: 68
TSF:CENSUS90*92. 06/19/92 14:57:21 UTF:CENSUS90*93. 06/19/92 14:57:21 META:CENSUS90*H1TABLES47. 06/19/92 15:09:09

Table 22. **Age of Householder and Financial Characteristics of Housing Units With a White Householder: 1990**

[For definitions of terms and meanings of symbols, see text]

State Urban and Rural and Size of Place	The State	Urban							Rural			
			Inside urbanized area			Outside urbanized area						
		Total	Total	Central place	Urban fringe	Total	Place of 10,000 or more	Place of 2,500 to 9,999	Total	Place of 1,000 to 2,499	Place of less than 1,000	Other rural
Occupied housing units	**1 576 161**	**908 872**	**650 124**	**446 868**	**203 256**	**258 748**	**133 731**	**125 017**	**667 289**	**57 909**	**23 236**	**586 144**
AGE OF HOUSEHOLDER												
Owner-occupied housing units	**1 130 309**	**580 307**	**417 651**	**264 382**	**153 269**	**162 656**	**80 469**	**82 187**	**550 002**	**42 121**	**18 025**	**489 856**
Under 25 years	22 701	8 351	5 606	3 553	2 053	2 745	1 236	1 509	14 350	918	409	13 023
25 to 34 years	172 336	84 028	63 240	37 986	25 254	20 788	10 709	10 079	88 308	5 637	2 311	80 360
35 to 44 years	249 102	126 656	95 604	52 963	42 641	31 052	16 269	14 783	122 446	7 650	3 010	111 786
45 to 54 years	209 600	103 994	75 884	43 624	32 260	28 110	14 287	13 823	105 606	7 216	3 020	95 370
55 to 64 years	190 056	100 643	71 953	48 620	23 333	28 690	14 156	14 534	89 413	7 211	2 995	79 207
65 to 74 years	171 624	94 326	64 623	46 843	17 780	29 703	14 074	15 629	77 298	7 554	3 253	66 491
75 years and over	114 890	62 309	40 741	30 793	9 948	21 568	9 738	11 830	52 581	5 935	3 027	43 619
Renter-occupied housing units	**445 852**	**328 565**	**232 473**	**182 486**	**49 987**	**96 092**	**53 262**	**42 830**	**117 287**	**15 788**	**5 211**	**96 288**
Under 25 years	64 291	49 601	34 664	28 020	6 644	14 937	9 216	5 721	14 690	1 889	627	12 174
25 to 34 years	144 365	107 325	79 921	62 336	17 585	27 404	15 846	11 558	37 040	4 243	1 461	31 336
35 to 44 years	87 758	62 981	45 354	34 317	11 037	17 627	10 000	7 627	24 777	2 930	937	20 910
45 to 54 years	48 038	33 823	23 343	17 703	5 640	10 480	5 663	4 817	14 215	1 916	571	11 728
55 to 64 years	33 988	24 041	15 900	12 739	3 161	8 141	4 188	3 953	9 947	1 507	522	7 918
65 to 74 years	32 926	24 348	15 639	12 733	2 906	8 709	4 157	4 552	8 578	1 682	542	6 354
75 years and over	34 486	26 446	17 652	14 638	3 014	8 794	4 192	4 602	8 040	1 621	551	5 868
HOUSEHOLDER 65 YEARS AND OVER												
Occupied housing units	**353 926**	**207 429**	**138 655**	**105 007**	**33 648**	**68 774**	**32 161**	**36 613**	**146 497**	**16 792**	**7 373**	**122 332**
1-person households	155 352	98 610	64 379	50 907	13 472	34 231	15 872	18 359	56 742	8 125	3 504	45 113
Mean number of persons per room	.31	.30	.30	.30	.30	.30	.30	.31	.33	.31	.31	.33
Units in structure:												
1, detached or attached	282 538	157 412	103 905	76 684	27 221	53 507	24 890	28 617	125 126	13 786	6 360	104 980
2 or more	47 147	43 249	30 350	25 709	4 641	12 899	6 460	6 439	3 898	1 908	412	1 578
Mobile home, trailer, or other	24 241	6 768	4 400	2 614	1 786	2 368	811	1 557	17 473	1 098	601	15 774
Specified owner	202 991	134 015	89 826	66 588	23 238	44 189	20 778	23 411	68 976	11 091	4 823	53 062
Mean value (dollars)	61 400	67 700	74 200	71 700	81 600	54 500	60 900	48 900	49 000	47 400	39 600	50 200
Specified renter	62 841	49 954	32 819	27 064	5 755	17 135	8 206	8 929	12 887	3 208	1 016	8 663
Mean contract rent (dollars)	247	264	304	290	371	187	215	160	151	140	143	158
VALUE												
Specified owner-occupied housing units	**826 130**	**503 336**	**363 072**	**230 183**	**132 889**	**140 264**	**70 931**	**69 333**	**322 794**	**33 500**	**13 349**	**275 945**
Less than $20,000	45 286	14 840	7 102	5 253	1 849	7 738	2 404	5 334	30 446	3 499	2 205	24 742
$20,000 to $29,999	57 823	25 459	13 109	9 706	3 403	12 350	4 489	7 861	32 364	4 548	2 228	25 588
$30,000 to $39,999	92 633	46 356	26 532	19 584	6 948	19 824	7 981	11 843	46 277	6 099	2 586	37 592
$40,000 to $49,999	110 345	62 217	40 079	29 662	10 417	22 138	9 659	12 479	48 128	5 456	2 234	40 438
$50,000 to $59,999	101 300	62 782	44 295	32 213	12 082	18 487	9 051	9 436	38 518	3 757	1 412	33 349
$60,000 to $69,999	98 937	64 206	47 647	32 020	15 627	16 559	8 841	7 718	34 731	3 039	1 020	30 672
$70,000 to $79,999	79 767	53 775	41 664	24 957	16 707	12 111	6 886	5 225	25 992	2 154	625	23 213
$80,000 to $89,999	55 198	38 527	30 647	17 793	12 854	7 880	4 912	2 968	16 671	1 268	349	15 054
$90,000 to $99,999	40 458	28 971	23 206	13 367	9 839	5 765	3 815	1 950	11 487	874	203	10 410
$100,000 to $124,999	53 746	38 314	30 671	16 176	14 495	7 643	5 453	2 190	15 432	1 262	250	13 920
$125,000 to $149,999	33 881	24 872	20 482	9 733	10 749	4 390	3 316	1 074	9 009	643	118	8 248
$150,000 to $174,999	19 917	14 425	11 979	6 240	5 739	2 446	1 887	559	5 492	370	60	5 062
$175,000 to $199,999	11 132	8 224	7 149	3 735	3 414	1 075	824	251	2 908	190	26	2 692
$200,000 to $249,999	11 242	8 571	7 598	3 922	3 676	973	753	220	2 671	174	16	2 481
$250,000 to $299,999	6 048	4 750	4 287	2 254	2 033	463	368	95	1 298	87	7	1 204
$300,000 to $399,999	4 588	3 826	3 549	1 924	1 625	277	203	74	762	39	4	719
$400,000 to $499,999	1 721	1 437	1 373	764	609	64	40	24	284	15	2	267
$500,000 or more	2 108	1 784	1 703	880	823	81	49	32	324	26	4	294
Median (dollars)	60 600	66 300	70 600	65 800	79 600	53 800	62 100	47 500	50 900	44 300	38 700	52 400
Mean (dollars)	73 400	81 200	88 000	81 500	99 300	63 500	72 600	54 200	61 200	53 700	43 700	63 000
Owner-occupied mobile homes or trailers	**117 830**	**23 285**	**15 111**	**6 537**	**8 574**	**8 174**	**2 770**	**5 404**	**94 545**	**4 521**	**2 259**	**87 765**
Median (dollars)	15 000	13 100	13 100	12 000	13 900	13 300	12 600	13 700	15 700	13 400	12 900	15 900
Mean (dollars)	21 600	18 500	18 500	17 800	19 100	18 500	16 900	19 200	22 300	18 400	18 800	22 600
CONTRACT RENT												
Specified renter-occupied housing units	**420 772**	**324 154**	**229 721**	**180 630**	**49 091**	**94 433**	**52 551**	**41 882**	**96 618**	**15 271**	**4 922**	**76 425**
Less than $100	27 849	18 473	8 525	6 941	1 584	9 948	4 325	5 623	9 376	2 360	660	6 356
$100 to $149	32 617	19 858	10 375	8 567	1 808	9 483	3 676	5 807	12 759	2 541	937	9 281
$150 to $199	42 100	25 697	13 243	10 091	3 152	12 454	5 496	6 958	16 403	2 921	909	12 573
$200 to $249	51 497	36 341	21 486	16 773	4 713	14 855	7 249	7 606	15 156	2 654	784	11 718
$250 to $299	51 835	42 277	28 567	23 011	5 556	13 710	7 909	5 801	9 558	1 410	379	7 769
$300 to $349	51 027	44 905	34 529	28 304	6 225	10 376	6 848	3 528	6 122	708	176	5 238
$350 to $399	47 204	43 562	35 559	28 733	6 826	8 003	6 285	1 718	3 642	343	79	3 220
$400 to $449	31 304	29 267	24 910	19 328	5 582	4 357	3 516	841	2 037	206	29	1 802
$450 to $499	19 816	18 827	16 552	12 833	3 719	2 275	1 975	300	989	120	18	851
$500 to $549	11 345	10 543	9 309	7 229	2 080	1 234	1 060	174	802	95	13	694
$550 to $599	7 007	6 587	5 961	4 388	1 573	626	570	56	420	46	3	371
$600 to $649	4 120	3 798	3 417	2 388	1 029	381	325	56	322	39	4	279
$650 to $699	2 662	2 482	2 235	1 499	736	247	225	22	180	12	1	167
$700 to $749	1 436	1 331	1 208	825	383	123	101	22	105	7	–	98
$750 to $999	3 489	3 240	2 940	1 932	1 008	300	224	76	249	22	–	227
$1,000 or more	1 891	1 767	1 621	989	632	146	126	20	124	9	2	113
No cash rent	33 573	15 199	9 284	6 799	2 485	5 915	2 641	3 274	18 374	1 778	928	15 668
Median (dollars)	287	312	340	337	352	240	275	205	201	178	168	207
Mean (dollars)	300	322	350	345	370	251	283	210	216	190	177	225
MEALS INCLUDED IN RENT												
Specified renter-occupied housing units	**420 772**	**324 154**	**229 721**	**180 630**	**49 091**	**94 433**	**52 551**	**41 882**	**96 618**	**15 271**	**4 922**	**76 425**
With meals included in rent	2 989	2 737	2 444	1 598	846	293	164	129	252	47	9	196
No meals included in rent	384 210	306 218	217 993	172 233	45 760	88 225	49 746	38 479	77 992	13 446	3 985	60 561
No cash rent	33 573	15 199	9 284	6 799	2 485	5 915	2 641	3 274	18 374	1 778	928	15 668

TIPSII [UPF] GH147 CENSUS90 72583600 06/22/92 5:06 PM MACHINE: C DATA:CENSUS90*H1TIPSDA47. 06/19/92 14:27:15 TAPE: NONE FRAME: 69
TSF:CENSUS90*92. 06/19/92 14:57:21 UTF:CENSUS90*93. 06/19/92 14:57:21 META:CENSUS90*H1TABLES47. 06/19/92 15:09:09

Table 23. Age of Householder and Financial Characteristics of Housing Units With a Black Householder: 1990

[For definitions of terms and meanings of symbols, see text]

State Urban and Rural and Size of Place	The State	Urban							Rural			
			Inside urbanized area			Outside urbanized area						
		Total	Total	Central place	Urban fringe	Total	Place of 10,000 or more	Place of 2,500 to 9,999	Total	Place of 1,000 to 2,499	Place of less than 1,000	Other rural
Occupied housing units	**262 505**	**235 047**	**202 363**	**193 719**	**8 644**	**32 684**	**18 824**	**13 860**	**27 458**	**3 592**	**1 930**	**21 936**
AGE OF HOUSEHOLDER												
Owner-occupied housing units	**124 020**	**104 126**	**89 143**	**83 687**	**5 456**	**14 983**	**7 924**	**7 059**	**19 894**	**2 138**	**1 249**	**16 507**
Under 25 years	1 543	1 269	1 054	980	74	215	98	117	274	23	19	232
25 to 34 years	16 573	13 783	11 833	10 592	1 241	1 950	1 000	950	2 790	267	182	2 341
35 to 44 years	30 444	26 094	22 954	20 775	2 179	3 140	1 723	1 417	4 350	424	226	3 700
45 to 54 years	23 162	19 843	17 313	16 421	892	2 530	1 396	1 134	3 319	336	233	2 750
55 to 64 years	20 777	17 572	15 069	14 641	428	2 503	1 389	1 114	3 205	405	187	2 613
65 to 74 years	18 120	14 895	12 387	12 038	349	2 508	1 236	1 272	3 225	367	213	2 645
75 years and over	13 401	10 670	8 533	8 240	293	2 137	1 082	1 055	2 731	316	189	2 226
Renter-occupied housing units	**138 485**	**130 921**	**113 220**	**110 032**	**3 188**	**17 701**	**10 900**	**6 801**	**7 564**	**1 454**	**681**	**5 429**
Under 25 years	16 234	15 693	13 562	13 182	380	2 131	1 332	799	541	127	60	354
25 to 34 years	46 795	44 727	38 788	37 394	1 394	5 939	3 809	2 130	2 068	414	190	1 464
35 to 44 years	31 302	29 754	26 020	25 184	836	3 734	2 338	1 396	1 548	327	128	1 093
45 to 54 years	14 570	13 659	11 876	11 580	296	1 783	1 124	659	911	154	84	673
55 to 64 years	11 401	10 559	9 072	8 946	126	1 487	871	616	842	154	71	617
65 to 74 years	10 106	9 242	7 821	7 732	89	1 421	792	629	864	145	61	658
75 years and over	8 077	7 287	6 081	6 014	67	1 206	634	572	790	133	87	570
HOUSEHOLDER 65 YEARS AND OVER												
Occupied housing units	**49 704**	**42 094**	**34 822**	**34 024**	**798**	**7 272**	**3 744**	**3 528**	**7 610**	**961**	**550**	**6 099**
1-person households	22 382	19 485	15 952	15 622	330	3 533	1 804	1 729	2 897	473	265	2 159
Mean number of persons per room	.43	.42	.43	.43	.38	.39	.40	.39	.44	.40	.42	.44
Units in structure:												
1, detached or attached	36 338	29 863	24 382	23 700	682	5 481	2 769	2 712	6 475	769	453	5 253
2 or more	11 687	11 360	9 818	9 733	85	1 542	868	674	327	143	52	132
Mobile home, trailer, or other	1 679	871	622	591	31	249	107	142	808	49	45	714
Specified owner	26 641	22 645	18 551	18 007	544	4 094	2 065	2 029	3 996	608	337	3 051
Mean value (dollars)	40 000	40 500	41 800	41 400	54 800	34 300	37 000	31 600	37 100	30 000	26 900	39 600
Specified renter	17 523	16 166	13 618	13 470	148	2 548	1 381	1 167	1 357	270	138	949
Mean contract rent (dollars)	154	157	161	160	204	133	139	125	106	99	99	110
VALUE												
Specified owner-occupied housing units	**106 844**	**93 380**	**80 371**	**75 436**	**4 935**	**13 009**	**7 005**	**6 004**	**13 464**	**1 775**	**950**	**10 739**
Less than $20,000	10 702	8 302	6 075	5 913	162	2 227	896	1 331	2 400	497	260	1 643
$20,000 to $29,999	12 746	10 771	8 602	8 433	169	2 169	972	1 197	1 975	366	191	1 418
$30,000 to $39,999	19 855	17 191	14 164	13 908	256	3 027	1 583	1 444	2 664	359	203	2 102
$40,000 to $49,999	21 141	18 883	16 433	15 985	448	2 450	1 421	1 029	2 258	271	155	1 832
$50,000 to $59,999	14 623	13 275	11 923	11 230	693	1 352	859	493	1 348	103	66	1 179
$60,000 to $69,999	10 964	9 921	9 126	8 473	653	795	542	253	1 043	68	43	932
$70,000 to $79,999	6 459	5 836	5 425	4 719	706	411	282	129	623	52	19	552
$80,000 to $89,999	3 792	3 406	3 179	2 656	523	227	178	49	386	18	3	365
$90,000 to $99,999	2 175	1 990	1 870	1 494	376	120	91	29	185	16	3	166
$100,000 to $124,999	2 136	1 871	1 748	1 328	420	123	91	32	265	17	4	244
$125,000 to $149,999	939	823	787	565	222	36	34	2	116	5	1	110
$150,000 to $174,999	575	494	460	335	125	34	26	8	81	2	1	78
$175,000 to $199,999	247	216	206	137	69	10	8	2	31	–	–	31
$200,000 to $249,999	205	171	159	123	36	12	12	–	34	–	–	34
$250,000 to $299,999	117	97	95	54	41	2	1	1	20	–	–	20
$300,000 to $399,999	71	57	52	32	20	5	4	1	14	–	–	14
$400,000 to $499,999	26	20	19	15	4	1	1	–	6	–	–	6
$500,000 or more	71	56	48	36	12	8	4	4	15	1	1	13
Median (dollars)	44 500	45 300	46 800	45 800	71 300	36 900	40 300	33 100	38 800	30 600	31 200	41 000
Mean (dollars)	49 600	50 200	51 900	50 000	80 200	40 200	44 300	35 300	45 000	34 100	33 300	47 800
Owner-occupied mobile homes or trailers	**4 515**	**1 185**	**445**	**303**	**142**	**740**	**298**	**442**	**3 330**	**228**	**203**	**2 899**
Median (dollars)	15 200	16 500	24 000	27 800	17 400	13 900	14 400	13 600	14 800	13 100	13 500	15 100
Mean (dollars)	22 000	24 500	31 600	34 800	24 800	20 200	19 500	20 700	21 200	19 000	17 600	21 600
CONTRACT RENT												
Specified renter-occupied housing units	**135 653**	**129 092**	**111 709**	**108 573**	**3 136**	**17 383**	**10 724**	**6 659**	**6 561**	**1 408**	**650**	**4 503**
Less than $100	20 872	18 961	15 215	15 021	194	3 746	1 976	1 770	1 911	444	257	1 210
$100 to $149	17 969	16 936	14 458	14 346	112	2 478	1 267	1 211	1 033	340	89	604
$150 to $199	16 911	16 088	13 590	13 468	122	2 498	1 353	1 145	823	201	94	528
$200 to $249	16 967	16 323	13 876	13 689	187	2 447	1 503	944	644	171	69	404
$250 to $299	20 350	19 983	17 991	17 600	391	1 992	1 401	591	367	60	24	283
$300 to $349	14 730	14 489	13 119	12 716	403	1 370	1 097	273	241	31	14	196
$350 to $399	11 629	11 493	10 579	10 002	577	914	798	116	136	11	2	123
$400 to $449	4 973	4 908	4 508	4 077	431	400	349	51	65	5	3	57
$450 to $499	2 465	2 432	2 233	1 981	252	199	185	14	33	2	–	31
$500 to $549	1 129	1 102	1 015	879	136	87	82	5	27	3	1	23
$550 to $599	610	599	555	461	94	44	43	1	11	2	–	9
$600 to $649	276	270	248	195	53	22	19	3	6	–	2	4
$650 to $699	149	148	143	110	33	5	4	1	1	–	–	1
$700 to $749	55	55	52	44	8	3	3	–	–	–	–	–
$750 to $999	121	116	107	88	19	9	7	2	5	–	–	5
$1,000 or more	57	51	45	38	7	6	2	4	6	2	–	4
No cash rent	6 390	5 138	3 975	3 858	117	1 163	635	528	1 252	136	95	1 021
Median (dollars)	224	229	238	234	359	186	213	153	133	126	111	142
Mean (dollars)	229	232	237	234	351	197	219	162	155	140	129	165
MEALS INCLUDED IN RENT												
Specified renter-occupied housing units	**135 653**	**129 092**	**111 709**	**108 573**	**3 136**	**17 383**	**10 724**	**6 659**	**6 561**	**1 408**	**650**	**4 503**
With meals included in rent	470	435	380	376	4	55	33	22	35	5	2	28
No meals included in rent	128 793	123 519	107 354	104 339	3 015	16 165	10 056	6 109	5 274	1 267	553	3 454
No cash rent	6 390	5 138	3 975	3 858	117	1 163	635	528	1 252	136	95	1 021

TIPSII [UPF] GH147 CENSUS90 72583600 06/22/92 5:06 PM MACHINE: C DATA:CENSUS90*H1TIPSDA47. 06/19/92 14:27:15 TAPE: NONE FRAME: 70
TSF:CENSUS90*92. 06/19/92 14:57:21 UTF:CENSUS90*93. 06/19/92 14:57:21 META:CENSUS90*H1TABLES47. 06/19/92 15:09:09

Table 24. **Age of Householder and Financial Characteristics of Housing Units With an American Indian, Eskimo, or Aleut Householder: 1990**

[For definitions of terms and meanings of symbols, see text]

State Urban and Rural and Size of Place	The State	Urban							Rural			
			Inside urbanized area			Outside urbanized area						
		Total	Total	Central place	Urban fringe	Total	Place of 10,000 or more	Place of 2,500 to 9,999	Total	Place of 1,000 to 2,499	Place of less than 1,000	Other rural
Occupied housing units	**3 771**	**2 363**	**1 742**	**1 382**	**360**	**621**	**319**	**302**	**1 408**	**114**	**46**	**1 248**
AGE OF HOUSEHOLDER												
Owner-occupied housing units	**2 017**	**1 068**	**800**	**576**	**224**	**268**	**126**	**142**	**949**	**63**	**29**	**857**
Under 25 years	41	16	14	8	6	2	–	2	25	2	1	22
25 to 34 years	302	167	135	109	26	32	17	15	135	10	3	122
35 to 44 years	545	278	208	141	67	70	31	39	267	19	7	241
45 to 54 years	464	237	175	125	50	62	36	26	227	15	7	205
55 to 64 years	357	191	141	98	43	50	22	28	166	7	4	155
65 to 74 years	190	109	81	61	20	28	9	19	81	6	5	70
75 years and over	118	70	46	34	12	24	11	13	48	4	2	42
Renter-occupied housing units	**1 754**	**1 295**	**942**	**806**	**136**	**353**	**193**	**160**	**459**	**51**	**17**	**391**
Under 25 years	206	165	112	96	16	53	29	24	41	5	–	36
25 to 34 years	498	364	266	234	32	98	61	37	134	12	7	115
35 to 44 years	485	358	274	230	44	84	47	37	127	13	5	109
45 to 54 years	251	176	133	118	15	43	21	22	75	8	1	66
55 to 64 years	148	109	76	64	12	33	16	17	39	2	3	34
65 to 74 years	105	73	46	37	9	27	15	12	32	8	1	23
75 years and over	61	50	35	27	8	15	4	11	11	3	–	8
HOUSEHOLDER 65 YEARS AND OVER												
Occupied housing units	**474**	**302**	**208**	**159**	**49**	**94**	**39**	**55**	**172**	**21**	**8**	**143**
1-person households	212	143	95	75	20	48	19	29	69	6	2	61
Mean number of persons per room	.37	.36	.36	.36	.34	.37	.38	.36	.38	.40	.30	.38
Units in structure:												
1, detached or attached	340	205	142	109	33	63	25	38	135	16	6	113
2 or more	92	85	57	45	12	28	14	14	7	4	2	1
Mobile home, trailer, or other	42	12	9	5	4	3	–	3	30	1	–	29
Specified owner	229	152	105	77	28	47	19	28	77	10	5	62
Mean value (dollars)	53 600	59 100	66 300	62 400	77 100	43 000	40 700	44 700	42 800	44 000	35 500	43 200
Specified renter	154	120	79	62	17	41	18	23	34	10	1	23
Mean contract rent (dollars)	174	186	205	201	217	147	160	136	124	145	113	113
VALUE												
Specified owner-occupied housing units	**1 383**	**864**	**660**	**482**	**178**	**204**	**99**	**105**	**519**	**46**	**17**	**456**
Less than $20,000	131	48	26	24	2	22	9	13	83	8	4	71
$20,000 to $29,999	116	58	37	32	5	21	6	15	58	8	4	46
$30,000 to $39,999	199	118	80	68	12	38	21	17	81	3	4	74
$40,000 to $49,999	181	126	87	75	12	39	18	21	55	5	3	47
$50,000 to $59,999	185	121	94	78	16	27	14	13	64	4	2	58
$60,000 to $69,999	169	113	89	64	25	24	11	13	56	6	–	50
$70,000 to $79,999	132	96	85	52	33	11	5	6	36	7	–	29
$80,000 to $89,999	77	57	47	27	20	10	7	3	20	1	–	19
$90,000 to $99,999	48	29	26	17	9	3	2	1	19	2	–	17
$100,000 to $124,999	56	36	31	19	12	5	2	3	20	–	–	20
$125,000 to $149,999	36	24	22	12	10	2	2	–	12	1	–	11
$150,000 to $174,999	12	9	9	4	5	–	–	–	3	–	–	3
$175,000 to $199,999	12	7	6	1	5	1	1	–	5	–	–	5
$200,000 to $249,999	11	8	8	1	7	–	–	–	3	–	–	3
$250,000 to $299,999	5	4	4	2	2	–	–	–	1	1	–	–
$300,000 to $399,999	4	4	3	2	1	1	1	–	–	–	–	–
$400,000 to $499,999	3	2	2	2	–	–	–	–	1	–	–	1
$500,000 or more	6	4	4	2	2	–	–	–	2	–	–	2
Median (dollars)	53 000	56 400	60 700	54 900	75 300	45 700	47 200	44 700	47 200	48 800	31 300	48 000
Mean (dollars)	63 300	67 600	72 900	64 900	94 600	50 300	55 300	45 500	56 100	53 600	31 800	57 300
Owner-occupied mobile homes or trailers	**302**	**82**	**52**	**25**	**27**	**30**	**7**	**23**	**220**	**13**	**9**	**198**
Median (dollars)	14 600	12 800	12 900	10 800	14 400	12 500	10 000–	15 800	15 100	12 500	10 000–	15 300
Mean (dollars)	20 600	18 400	17 700	16 600	18 600	19 700	13 600	21 600	21 500	17 400	21 100	21 800
CONTRACT RENT												
Specified renter-occupied housing units	**1 631**	**1 273**	**930**	**794**	**136**	**343**	**187**	**156**	**358**	**47**	**17**	**294**
Less than $100	141	97	55	48	7	42	21	21	44	6	1	37
$100 to $149	121	82	49	42	7	33	7	26	39	8	4	27
$150 to $199	196	140	79	67	12	61	23	38	56	9	4	43
$200 to $249	191	132	88	81	7	44	22	22	59	6	2	51
$250 to $299	236	194	150	133	17	44	30	14	42	8	2	32
$300 to $349	196	175	130	116	14	45	33	12	21	4	–	17
$350 to $399	187	175	150	130	20	25	17	8	12	1	–	11
$400 to $449	96	90	77	61	16	13	12	1	6	–	–	6
$450 to $499	70	63	53	44	9	10	9	1	7	–	1	6
$500 to $549	23	21	18	17	1	3	1	2	2	–	–	2
$550 to $599	17	16	15	11	4	1	1	–	1	–	–	1
$600 to $649	16	14	13	6	7	1	1	–	2	1	–	1
$650 to $699	6	6	6	2	4	–	–	–	–	–	–	–
$700 to $749	7	7	6	5	1	1	1	–	–	–	–	–
$750 to $999	4	4	4	3	1	–	–	–	–	–	–	–
$1,000 or more	5	3	2	–	2	1	1	–	2	–	–	2
No cash rent	119	54	35	28	7	19	8	11	65	4	3	58
Median (dollars)	270	290	311	306	351	222	283	184	205	192	167	208
Mean (dollars)	279	294	313	305	362	240	274	197	217	203	190	221
MEALS INCLUDED IN RENT												
Specified renter-occupied housing units	**1 631**	**1 273**	**930**	**794**	**136**	**343**	**187**	**156**	**358**	**47**	**17**	**294**
With meals included in rent	6	5	3	3	–	2	–	2	1	–	–	1
No meals included in rent	1 506	1 214	892	763	129	322	179	143	292	43	14	235
No cash rent	119	54	35	28	7	19	8	11	65	4	3	58

TIPSII [UPF] GH147 CENSUS90 72583600 06/22/92 5:06 PM MACHINE: C DATA:CENSUS90*H1TIPSDA47. 06/19/92 14:27:15 TAPE: NONE FRAME: 71
TSF:CENSUS90*92. 06/19/92 14:57:21 UTF:CENSUS90*93. 06/19/92 14:57:21 META:CENSUS90*H1TABLES47. 06/19/92 15:09:09

Table 25. **Age of Householder and Financial Characteristics of Housing Units With an Asian or Pacific Islander Householder: 1990**

[For definitions of terms and meanings of symbols, see text]

State Urban and Rural and Size of Place	The State	Urban							Rural			
			Inside urbanized area			Outside urbanized area						
		Total	Total	Central place	Urban fringe	Total	Place of 10,000 or more	Place of 2,500 to 9,999	Total	Place of 1,000 to 2,499	Place of less than 1,000	Other rural
Occupied housing units	**8 797**	**8 106**	**6 729**	**5 131**	**1 598**	**1 377**	**1 025**	**352**	**691**	**70**	**19**	**602**
AGE OF HOUSEHOLDER												
Owner-occupied housing units	**3 959**	**3 467**	**2 908**	**1 896**	**1 012**	**559**	**418**	**141**	**492**	**43**	**13**	**436**
Under 25 years	45	43	38	30	8	5	1	4	2	–	–	2
25 to 34 years	646	554	475	321	154	79	64	15	92	5	2	85
35 to 44 years	1 434	1 253	1 060	661	399	193	137	56	181	20	3	158
45 to 54 years	1 166	1 023	832	511	321	191	151	40	143	11	4	128
55 to 64 years	468	417	356	249	107	61	49	12	51	5	1	45
65 to 74 years	148	134	107	92	15	27	15	12	14	–	2	12
75 years and over	52	43	40	32	8	3	1	2	9	2	1	6
Renter-occupied housing units	**4 838**	**4 639**	**3 821**	**3 235**	**586**	**818**	**607**	**211**	**199**	**27**	**6**	**166**
Under 25 years	718	697	536	493	43	161	98	63	21	6	–	15
25 to 34 years	2 051	1 975	1 683	1 472	211	292	226	66	76	7	2	67
35 to 44 years	1 229	1 176	960	753	207	216	175	41	53	8	3	42
45 to 54 years	513	485	397	301	96	88	68	20	28	4	–	24
55 to 64 years	205	195	154	133	21	41	25	16	10	1	1	8
65 to 74 years	84	79	66	59	7	13	10	3	5	–	–	5
75 years and over	38	32	25	24	1	7	5	2	6	1	–	5
HOUSEHOLDER 65 YEARS AND OVER												
Occupied housing units	**322**	**288**	**238**	**207**	**31**	**50**	**31**	**19**	**34**	**3**	**3**	**28**
1-person households	99	85	70	60	10	15	10	5	14	–	3	11
Mean number of persons per room	.50	.52	.53	.54	.47	.47	.50	.42	.33	.40	.19	.34
Units in structure:												
1, detached or attached	211	186	153	129	24	33	18	15	25	3	3	19
2 or more	98	94	78	72	6	16	12	4	4	–	–	4
Mobile home, trailer, or other	13	8	7	6	1	1	1	–	5	–	–	5
Specified owner	159	144	116	100	16	28	15	13	15	2	3	10
Mean value (dollars)	73 800	76 300	77 800	76 400	86 700	70 100	71 300	68 700	50 100	72 500	52 500	44 900
Specified renter	120	111	91	83	8	20	15	5	9	1	–	8
Mean contract rent (dollars)	250	248	247	243	288	255	244	288	308	137	–	394
VALUE												
Specified owner-occupied housing units	**3 388**	**3 029**	**2 561**	**1 643**	**918**	**468**	**362**	**106**	**359**	**28**	**12**	**319**
Less than $20,000	33	24	20	17	3	4	2	2	9	3	–	6
$20,000 to $29,999	43	35	29	24	5	6	2	4	8	–	2	6
$30,000 to $39,999	123	102	79	69	10	23	11	12	21	2	4	15
$40,000 to $49,999	227	201	156	138	18	45	32	13	26	2	1	23
$50,000 to $59,999	393	354	289	247	42	65	54	11	39	–	4	35
$60,000 to $69,999	423	372	311	244	67	61	45	16	51	8	–	43
$70,000 to $79,999	400	360	306	212	94	54	42	12	40	2	–	38
$80,000 to $89,999	303	276	243	154	89	33	27	6	27	2	–	25
$90,000 to $99,999	245	222	189	110	79	33	28	5	23	2	–	21
$100,000 to $124,999	392	359	299	137	162	60	51	9	33	4	–	29
$125,000 to $149,999	254	241	203	91	112	38	30	8	13	–	–	13
$150,000 to $174,999	205	179	162	78	84	17	14	3	26	1	–	25
$175,000 to $199,999	117	100	93	46	47	7	7	–	17	1	–	16
$200,000 to $249,999	102	89	77	34	43	12	9	3	13	–	1	12
$250,000 to $299,999	55	48	41	13	28	7	5	2	7	1	–	6
$300,000 to $399,999	36	31	30	14	16	1	1	–	5	–	–	5
$400,000 to $499,999	15	15	15	4	11	–	–	–	–	–	–	–
$500,000 or more	22	21	19	11	8	2	2	–	1	–	–	1
Median (dollars)	81 700	82 400	83 700	73 700	108 000	74 700	78 200	66 900	74 700	68 300	40 000	77 300
Mean (dollars)	103 100	103 600	105 900	92 700	129 500	91 400	94 800	79 900	98 200	82 400	56 900	101 200
Owner-occupied mobile homes or trailers	**89**	**39**	**32**	**17**	**15**	**7**	**4**	**3**	**50**	**3**	**–**	**47**
Median (dollars)	17 300	15 300	15 700	15 600	15 800	12 500	10 000–	32 500	19 400	27 500	–	18 400
Mean (dollars)	25 900	30 200	32 700	45 800	17 900	18 900	9 900	30 800	22 600	37 500	–	21 700
CONTRACT RENT												
Specified renter-occupied housing units	**4 787**	**4 599**	**3 787**	**3 211**	**576**	**812**	**604**	**208**	**188**	**27**	**6**	**155**
Less than $100	69	60	40	39	1	20	14	6	9	2	–	7
$100 to $149	85	78	61	54	7	17	10	7	7	3	–	4
$150 to $199	333	314	225	211	14	89	52	37	19	2	3	14
$200 to $249	649	619	496	479	17	123	84	39	30	7	1	22
$250 to $299	723	702	606	563	43	96	70	26	21	3	1	17
$300 to $349	830	814	712	639	73	102	76	26	16	3	–	13
$350 to $399	649	635	541	456	85	94	68	26	14	2	1	11
$400 to $449	427	413	349	265	84	64	59	5	14	2	–	12
$450 to $499	274	272	236	180	56	36	31	5	2	–	–	2
$500 to $549	140	136	118	87	31	18	18	–	4	–	–	4
$550 to $599	116	113	99	67	32	14	12	2	3	–	–	3
$600 to $649	86	81	66	39	27	15	11	4	5	1	–	4
$650 to $699	59	57	48	29	19	9	9	–	2	–	–	2
$700 to $749	35	33	26	17	9	7	7	–	2	–	–	2
$750 to $999	121	106	65	31	34	41	41	–	15	–	–	15
$1,000 or more	64	59	41	11	30	18	16	2	5	1	–	4
No cash rent	127	107	58	44	14	49	26	23	20	1	–	19
Median (dollars)	325	326	328	316	427	315	337	256	294	245	212	313
Mean (dollars)	362	361	359	336	490	370	397	283	377	295	233	400
MEALS INCLUDED IN RENT												
Specified renter-occupied housing units	**4 787**	**4 599**	**3 787**	**3 211**	**576**	**812**	**604**	**208**	**188**	**27**	**6**	**155**
With meals included in rent	20	18	18	17	1	–	–	–	2	–	–	2
No meals included in rent	4 640	4 474	3 711	3 150	561	763	578	185	166	26	6	134
No cash rent	127	107	58	44	14	49	26	23	20	1	–	19

TIPSII [UPF] GH147 CENSUS90 72583600 06/22/92 5:06 PM MACHINE: C DATA:CENSUS90*H1TIPSDA47. 06/19/92 14:27:15 TAPE: NONE FRAME: 72
TSF:CENSUS90*92. 06/19/92 14:57:21 UTF:CENSUS90*93. 06/19/92 14:57:21 META:CENSUS90*H1TABLES47. 06/19/92 15:09:09

Table 26. **Age of Householder and Financial Characteristics of Housing Units With an Hispanic Origin Householder: 1990**

[Householders of Hispanic origin may be of any race. For definitions of terms and meanings of symbols, see text]

State Urban and Rural and Size of Place	The State	Urban							Rural			
			Inside urbanized area			Outside urbanized area						
		Total	Total	Central place	Urban fringe	Total	Place of 10,000 or more	Place of 2,500 to 9,999	Total	Place of 1,000 to 2,499	Place of less than 1,000	Other rural
Occupied housing units	**9 649**	**7 343**	**5 827**	**4 551**	**1 276**	**1 516**	**968**	**548**	**2 306**	**200**	**53**	**2 053**
AGE OF HOUSEHOLDER												
Owner-occupied housing units	**4 693**	**3 056**	**2 487**	**1 719**	**768**	**569**	**329**	**240**	**1 637**	**122**	**33**	**1 482**
Under 25 years	94	46	36	25	11	10	4	6	48	4	2	42
25 to 34 years	980	643	542	357	185	101	61	40	337	21	4	312
35 to 44 years	1 182	809	678	458	220	131	78	53	373	26	7	340
45 to 54 years	909	616	494	322	172	122	68	54	293	18	8	267
55 to 64 years	730	465	378	278	100	87	54	33	265	23	1	241
65 to 74 years	489	307	237	180	57	70	37	33	182	21	2	159
75 years and over	309	170	122	99	23	48	27	21	139	9	9	121
Renter-occupied housing units	**4 956**	**4 287**	**3 340**	**2 832**	**508**	**947**	**639**	**308**	**669**	**78**	**20**	**571**
Under 25 years	927	820	630	551	79	190	137	53	107	6	4	97
25 to 34 years	2 068	1 827	1 443	1 239	204	384	256	128	241	24	7	210
35 to 44 years	988	853	682	568	114	171	126	45	135	18	3	114
45 to 54 years	438	358	270	215	55	88	56	32	80	13	4	63
55 to 64 years	220	181	143	122	21	38	22	16	39	4	–	35
65 to 74 years	155	115	79	65	14	36	22	14	40	7	1	32
75 years and over	160	133	93	72	21	40	20	20	27	6	1	20
HOUSEHOLDER 65 YEARS AND OVER												
Occupied housing units	**1 113**	**725**	**531**	**416**	**115**	**194**	**106**	**88**	**388**	**43**	**13**	**332**
1-person households	510	368	264	216	48	104	55	49	142	22	7	113
Mean number of persons per room	.35	.34	.34	.35	.31	.33	.33	.33	.37	.36	.27	.37
Units in structure:												
1, detached or attached	789	484	358	276	82	126	69	57	305	35	12	258
2 or more	212	199	147	125	22	52	33	19	13	6	–	7
Mobile home, trailer, or other	112	42	26	15	11	16	4	12	70	2	1	67
Specified owner	536	388	293	230	63	95	57	38	148	25	7	116
Mean value (dollars)	60 300	66 100	70 100	64 400	90 900	53 600	56 800	48 900	45 200	34 900	35 400	48 000
Specified renter	300	244	169	134	35	75	42	33	56	13	1	42
Mean contract rent (dollars)	240	256	294	271	377	164	176	147	143	152	163	137
VALUE												
Specified owner-occupied housing units	**3 519**	**2 564**	**2 089**	**1 439**	**650**	**475**	**290**	**185**	**955**	**93**	**23**	**839**
Less than $20,000	141	50	28	25	3	22	9	13	91	14	4	73
$20,000 to $29,999	183	102	72	61	11	30	10	20	81	9	5	67
$30,000 to $39,999	287	176	120	100	20	56	26	30	111	13	4	94
$40,000 to $49,999	445	298	221	186	35	77	43	34	147	21	5	121
$50,000 to $59,999	460	331	277	226	51	54	30	24	129	6	1	122
$60,000 to $69,999	460	359	314	239	75	45	27	18	101	9	2	90
$70,000 to $79,999	401	325	277	171	106	48	33	15	76	7	–	69
$80,000 to $89,999	283	229	185	108	77	44	31	13	54	1	1	52
$90,000 to $99,999	175	146	119	77	42	27	21	6	29	4	1	24
$100,000 to $124,999	239	196	166	85	81	30	26	4	43	5	–	38
$125,000 to $149,999	153	120	107	53	54	13	11	2	33	1	–	32
$150,000 to $174,999	107	83	71	34	37	12	9	3	24	1	–	23
$175,000 to $199,999	70	55	47	29	18	8	6	2	15	1	–	14
$200,000 to $249,999	53	41	35	20	15	6	5	1	12	1	–	11
$250,000 to $299,999	27	21	19	9	10	2	2	–	6	–	–	6
$300,000 to $399,999	22	20	19	8	11	1	1	–	2	–	–	2
$400,000 to $499,999	3	3	3	2	1	–	–	–	–	–	–	–
$500,000 or more	10	9	9	6	3	–	–	–	1	–	–	1
Median (dollars)	65 100	69 100	70 400	65 000	83 100	59 700	70 000	48 500	53 700	43 800	37 500	55 300
Mean (dollars)	78 200	83 200	86 200	78 600	103 000	69 700	78 600	55 700	65 100	53 200	39 700	67 100
Owner-occupied mobile homes or trailers	**455**	**154**	**113**	**60**	**53**	**41**	**14**	**27**	**301**	**12**	**2**	**287**
Median (dollars)	14 100	12 800	12 900	12 100	14 200	12 100	13 300	10 800	14 900	11 000	12 500	15 300
Mean (dollars)	22 000	18 700	19 800	21 900	17 400	15 800	16 300	15 600	23 700	11 900	13 300	24 300
CONTRACT RENT												
Specified renter-occupied housing units	**4 798**	**4 232**	**3 301**	**2 797**	**504**	**931**	**632**	**299**	**566**	**74**	**19**	**473**
Less than $100	234	183	113	104	9	70	34	36	51	12	3	36
$100 to $149	221	172	115	101	14	57	26	31	49	9	5	35
$150 to $199	342	267	153	125	28	114	69	45	75	13	3	59
$200 to $249	541	448	298	258	40	150	84	66	93	11	4	78
$250 to $299	759	698	533	467	66	165	109	56	61	11	1	49
$300 to $349	738	694	575	505	70	119	102	17	44	4	–	40
$350 to $399	678	654	578	503	75	76	59	17	24	2	–	22
$400 to $449	403	388	332	268	64	56	49	7	15	2	–	13
$450 to $499	268	255	218	173	45	37	33	4	13	1	–	12
$500 to $549	130	122	98	80	18	24	23	1	8	–	1	7
$550 to $599	97	89	78	55	23	11	9	2	8	2	–	6
$600 to $649	50	50	45	29	16	5	4	1	–	–	–	–
$650 to $699	30	29	27	17	10	2	2	–	1	–	–	1
$700 to $749	7	7	7	3	4	–	–	–	–	–	–	–
$750 to $999	40	39	37	26	11	2	2	–	1	–	–	1
$1,000 or more	15	13	13	9	4	–	–	–	2	1	–	1
No cash rent	245	124	81	74	7	43	27	16	121	6	2	113
Median (dollars)	312	320	335	330	363	267	291	218	217	200	156	222
Mean (dollars)	320	329	343	336	383	275	299	223	241	222	174	248
MEALS INCLUDED IN RENT												
Specified renter-occupied housing units	**4 798**	**4 232**	**3 301**	**2 797**	**504**	**931**	**632**	**299**	**566**	**74**	**19**	**473**
With meals included in rent	24	20	18	14	4	2	2	–	4	–	2	2
No meals included in rent	4 529	4 088	3 202	2 709	493	886	603	283	441	68	15	358
No cash rent	245	124	81	74	7	43	27	16	121	6	2	113

TIPSII [UPF] GH147 CENSUS90 72583600 06/22/92 5:06 PM MACHINE: C DATA:CENSUS90*H1TIPSDA47. 06/19/92 14:27:15 TAPE: NONE FRAME: 73
TSF:CENSUS90*92. 06/19/92 14:57:21 UTF:CENSUS90*93. 06/19/92 14:57:21 META:CENSUS90*H1TABLES47. 06/19/92 15:09:09

Table 27. **Age of Householder and Financial Characteristics of Housing Units With a White, Not of Hispanic Origin Householder: 1990**

[For definitions of terms and meanings of symbols, see text]

State Urban and Rural and Size of Place	The State	Urban							Rural			
			Inside urbanized area			Outside urbanized area						
		Total	Total	Central place	Urban fringe	Total	Place of 10,000 or more	Place of 2,500 to 9,999	Total	Place of 1,000 to 2,499	Place of less than 1,000	Other rural
Occupied housing units	**1 569 905**	**904 336**	**646 560**	**444 243**	**202 317**	**257 776**	**133 129**	**124 647**	**665 569**	**57 760**	**23 195**	**584 614**
AGE OF HOUSEHOLDER												
Owner-occupied housing units	**1 126 802**	**578 111**	**415 883**	**263 216**	**152 667**	**162 228**	**80 226**	**82 002**	**548 691**	**42 024**	**18 000**	**488 667**
Under 25 years	22 640	8 318	5 581	3 537	2 044	2 737	1 233	1 504	14 322	916	408	12 998
25 to 34 years	171 688	83 630	62 908	37 778	25 130	20 722	10 670	10 052	88 058	5 621	2 309	80 128
35 to 44 years	248 270	126 111	95 154	52 677	42 477	30 957	16 214	14 743	122 159	7 632	3 005	111 522
45 to 54 years	208 906	103 541	75 522	43 402	32 120	28 019	14 232	13 787	105 365	7 202	3 013	95 150
55 to 64 years	189 463	100 280	71 660	48 417	23 243	28 620	14 113	14 507	89 183	7 191	2 994	78 998
65 to 74 years	171 211	94 066	64 421	46 696	17 725	29 645	14 047	15 598	77 145	7 535	3 251	66 359
75 years and over	114 624	62 165	40 637	30 709	9 928	21 528	9 717	11 811	52 459	5 927	3 020	43 512
Renter-occupied housing units	**443 103**	**326 225**	**230 677**	**181 027**	**49 650**	**95 548**	**52 903**	**42 645**	**116 878**	**15 736**	**5 195**	**95 947**
Under 25 years	63 808	49 180	34 356	27 757	6 599	14 824	9 139	5 685	14 628	1 884	625	12 119
25 to 34 years	143 266	106 362	79 157	61 703	17 454	27 205	15 714	11 491	36 904	4 229	1 455	31 220
35 to 44 years	87 223	62 536	45 003	34 039	10 964	17 533	9 933	7 600	24 687	2 916	935	20 836
45 to 54 years	47 787	33 616	23 185	17 583	5 602	10 431	5 631	4 800	14 171	1 910	567	11 694
55 to 64 years	33 845	23 927	15 811	12 667	3 144	8 116	4 173	3 943	9 918	1 503	522	7 893
65 to 74 years	32 813	24 265	15 584	12 692	2 892	8 681	4 140	4 541	8 548	1 676	541	6 331
75 years and over	34 361	26 339	17 581	14 586	2 995	8 758	4 173	4 585	8 022	1 618	550	5 854
HOUSEHOLDER 65 YEARS AND OVER												
Occupied housing units	**353 009**	**206 835**	**138 223**	**104 683**	**33 540**	**68 612**	**32 077**	**36 535**	**146 174**	**16 756**	**7 362**	**122 056**
1-person households	154 926	98 307	64 164	50 738	13 426	34 143	15 827	18 316	56 619	8 106	3 499	45 014
Mean number of persons per room	.31	.30	.30	.30	.30	.30	.30	.31	.33	.31	.31	.33
Units in structure:												
1, detached or attached	281 870	157 002	103 602	76 459	27 143	53 400	24 835	28 565	124 868	13 754	6 349	104 765
2 or more	46 986	43 098	30 242	25 621	4 621	12 856	6 433	6 423	3 888	1 905	412	1 571
Mobile home, trailer, or other	24 153	6 735	4 379	2 603	1 776	2 356	809	1 547	17 418	1 097	601	15 720
Specified owner	202 533	133 680	89 569	66 391	23 178	44 111	20 735	23 376	68 853	11 069	4 817	52 967
Mean value (dollars)	61 400	67 700	74 300	71 700	81 600	54 500	60 900	48 900	49 000	47 400	39 600	50 200
Specified renter	62 614	49 767	32 695	26 973	5 722	17 072	8 170	8 902	12 847	3 199	1 015	8 633
Mean contract rent (dollars)	246	264	304	290	371	187	215	160	151	140	143	158
VALUE												
Specified owner-occupied housing units	**823 518**	**501 475**	**361 573**	**229 203**	**132 370**	**139 902**	**70 713**	**69 189**	**322 043**	**33 425**	**13 331**	**275 287**
Less than $20,000	45 186	14 812	7 086	5 240	1 846	7 726	2 399	5 327	30 374	3 487	2 202	24 685
$20,000 to $29,999	57 696	25 398	13 068	9 675	3 393	12 330	4 481	7 849	32 298	4 540	2 225	25 533
$30,000 to $39,999	92 427	46 233	26 451	19 518	6 933	19 782	7 962	11 820	46 194	6 090	2 582	37 522
$40,000 to $49,999	110 033	62 020	39 936	29 547	10 389	22 084	9 631	12 453	48 013	5 439	2 230	40 344
$50,000 to $59,999	100 967	62 545	44 103	32 061	12 042	18 442	9 027	9 415	38 422	3 751	1 411	33 260
$60,000 to $69,999	98 613	63 959	47 438	31 866	15 572	16 521	8 820	7 701	34 654	3 032	1 018	30 604
$70,000 to $79,999	79 477	53 546	41 470	24 842	16 628	12 076	6 862	5 214	25 931	2 150	625	23 156
$80,000 to $89,999	54 982	38 358	30 512	17 720	12 792	7 846	4 888	2 958	16 624	1 267	349	15 008
$90,000 to $99,999	40 325	28 861	23 117	13 311	9 806	5 744	3 799	1 945	11 464	871	202	10 391
$100,000 to $124,999	53 553	38 156	30 539	16 109	14 430	7 617	5 431	2 186	15 397	1 257	250	13 890
$125,000 to $149,999	33 757	24 773	20 394	9 695	10 699	4 379	3 307	1 072	8 984	643	118	8 223
$150,000 to $174,999	19 828	14 357	11 922	6 211	5 711	2 435	1 879	556	5 471	369	60	5 042
$175,000 to $199,999	11 069	8 174	7 107	3 708	3 399	1 067	818	249	2 895	189	26	2 680
$200,000 to $249,999	11 196	8 534	7 564	3 902	3 662	970	751	219	2 662	173	16	2 473
$250,000 to $299,999	6 022	4 730	4 269	2 246	2 023	461	366	95	1 292	87	7	1 198
$300,000 to $399,999	4 570	3 809	3 532	1 916	1 616	277	203	74	761	39	4	718
$400,000 to $499,999	1 719	1 435	1 371	762	609	64	40	24	284	15	2	267
$500,000 or more	2 098	1 775	1 694	874	820	81	49	32	323	26	4	293
Median (dollars)	60 500	66 200	70 600	65 800	79 600	53 800	62 100	47 500	50 900	44 300	38 700	52 400
Mean (dollars)	73 400	81 200	88 000	81 500	99 200	63 500	72 600	54 200	61 200	53 700	43 700	63 000
Owner-occupied mobile homes or trailers	**117 497**	**23 186**	**15 039**	**6 498**	**8 541**	**8 147**	**2 764**	**5 383**	**94 311**	**4 512**	**2 257**	**87 542**
Median (dollars)	15 000	13 100	13 100	12 000	13 900	13 300	12 600	13 700	15 700	13 500	12 900	15 900
Mean (dollars)	21 600	18 500	18 500	17 700	19 100	18 500	16 900	19 300	22 300	18 400	18 800	22 600
CONTRACT RENT												
Specified renter-occupied housing units	**418 119**	**321 846**	**227 946**	**179 188**	**48 758**	**93 900**	**52 196**	**41 704**	**96 273**	**15 222**	**4 907**	**76 144**
Less than $100	27 732	18 384	8 481	6 901	1 580	9 903	4 298	5 605	9 348	2 354	659	6 335
$100 to $149	32 492	19 759	10 314	8 519	1 795	9 445	3 661	5 784	12 733	2 536	934	9 263
$150 to $199	41 915	25 565	13 173	10 033	3 140	12 392	5 455	6 937	16 350	2 910	906	12 534
$200 to $249	51 221	36 130	21 349	16 660	4 689	14 781	7 213	7 568	15 091	2 648	780	11 663
$250 to $299	51 481	41 960	28 352	22 833	5 519	13 608	7 848	5 760	9 521	1 403	378	7 740
$300 to $349	50 639	44 541	34 225	28 046	6 179	10 316	6 798	3 518	6 098	706	176	5 216
$350 to $399	46 821	43 195	35 231	28 455	6 776	7 964	6 254	1 710	3 626	341	79	3 206
$400 to $449	31 049	29 021	24 701	19 164	5 537	4 320	3 484	836	2 028	204	29	1 795
$450 to $499	19 648	18 667	16 413	12 727	3 686	2 254	1 956	298	981	119	18	844
$500 to $549	11 254	10 458	9 239	7 172	2 067	1 219	1 046	173	796	95	12	689
$550 to $599	6 934	6 520	5 904	4 347	1 557	616	562	54	414	44	3	367
$600 to $649	4 084	3 762	3 384	2 368	1 016	378	323	55	322	39	4	279
$650 to $699	2 641	2 462	2 216	1 486	730	246	224	22	179	12	1	166
$700 to $749	1 430	1 325	1 202	822	380	123	101	22	105	7	–	98
$750 to $999	3 457	3 209	2 911	1 913	998	298	222	76	248	22	–	226
$1,000 or more	1 881	1 758	1 612	982	630	146	126	20	123	9	2	112
No cash rent	33 440	15 130	9 239	6 760	2 479	5 891	2 625	3 266	18 310	1 773	926	15 611
Median (dollars)	287	312	340	337	352	240	275	205	201	178	168	207
Mean (dollars)	300	321	350	344	370	251	283	209	216	190	177	225
MEALS INCLUDED IN RENT												
Specified renter-occupied housing units	**418 119**	**321 846**	**227 946**	**179 188**	**48 758**	**93 900**	**52 196**	**41 704**	**96 273**	**15 222**	**4 907**	**76 144**
With meals included in rent	2 975	2 725	2 433	1 591	842	292	163	129	250	47	9	194
No meals included in rent	381 704	303 991	216 274	170 837	45 437	87 717	49 408	38 309	77 713	13 402	3 972	60 339
No cash rent	33 440	15 130	9 239	6 760	2 479	5 891	2 625	3 266	18 310	1 773	926	15 611

TIPSII [UPF] GH147 CENSUS90 72583600 06/22/92 5:06 PM MACHINE: C DATA:CENSUS90*H1TIPSDA47. 06/19/92 14:27:15 TAPE: NONE FRAME: 74
TSF:CENSUS90*92. 06/19/92 14:57:21 UTF:CENSUS90*93. 06/19/92 14:57:21 META:CENSUS90*H1TABLES47. 06/19/92 15:09:09

Table 28. Occupancy, Structural Characteristics, and Age of Householder: 1990

[For definitions of terms and meanings of symbols, see text]

State Inside and Outside Metropolitan Area	The State	Inside metropolitan area: Total	Inside metropolitan area: In central city	Inside metropolitan area: Not in central city: Total	Inside metropolitan area: Not in central city: Urban: Inside urbanized area	Inside metropolitan area: Not in central city: Urban: Outside urbanized area	Inside metropolitan area: Not in central city: Rural	Outside metropolitan area: Total	Outside metropolitan area: Urban: Inside urbanized area	Outside metropolitan area: Urban: Outside urbanized area: Place of 10,000 or more	Outside metropolitan area: Urban: Outside urbanized area: Place of 2,500 to 9,999	Outside metropolitan area: Rural
All housing units	**2 026 067**	**1 365 651**	**741 294**	**624 357**	**227 989**	**86 346**	**310 022**	**660 416**	**123**	**94 486**	**106 807**	**459 000**
POPULATION												
All persons	**4 877 185**	**3 300 009**	**1 719 573**	**1 580 436**	**572 778**	**215 154**	**792 504**	**1 577 176**	**268**	**219 128**	**248 096**	**1 109 684**
Persons in occupied housing units	4 748 056	3 204 712	1 647 624	1 557 088	566 396	204 229	786 463	1 543 344	268	210 605	237 512	1 094 959
Per occupied housing unit	2.56	2.55	2.43	2.70	2.65	2.60	2.77	2.58	2.31	2.39	2.39	2.66
Owner-occupied housing units	3 358 207	2 186 211	950 661	1 235 550	445 843	131 135	658 572	1 171 996	240	128 347	153 154	890 255
Per owner-occupied housing unit	2.66	2.69	2.59	2.77	2.79	2.69	2.78	2.62	2.38	2.48	2.43	2.67
Renter-occupied housing units	1 389 849	1 018 501	696 963	321 538	120 553	73 094	127 891	371 348	28	82 258	84 358	204 704
Per renter-occupied housing unit	2.35	2.30	2.24	2.45	2.23	2.46	2.69	2.47	1.87	2.27	2.31	2.63
TENURE BY RACE AND HISPANIC ORIGIN OF HOUSEHOLDER												
Occupied housing units	**1 853 725**	**1 255 041**	**678 185**	**576 856**	**214 032**	**78 578**	**284 246**	**598 684**	**116**	**87 947**	**99 415**	**411 206**
Owner-occupied housing units	1 261 118	813 074	367 522	445 552	159 999	48 825	236 728	448 044	101	51 752	62 904	333 287
Percent of occupied housing units	68.0	64.8	54.2	77.2	74.8	62.1	83.3	74.8	87.1	58.8	63.3	81.1
White	1 130 309	706 164	279 744	426 420	153 168	45 130	228 122	424 145	101	47 039	56 646	320 359
Black	124 020	101 381	84 697	16 684	5 456	3 471	7 757	22 639	–	4 481	6 051	12 107
American Indian, Eskimo, or Aleut	2 017	1 355	615	740	224	84	432	662	–	56	93	513
Asian or Pacific Islander	3 959	3 533	2 104	1 429	1 012	115	302	426	–	140	97	189
Other race	813	641	362	279	139	25	115	172	–	36	17	119
Hispanic origin (of any race)	4 693	3 482	1 783	1 699	768	176	755	1 211	–	187	148	876
White, not of Hispanic origin	1 126 802	703 612	278 529	425 083	152 566	44 998	227 519	423 190	101	46 899	56 534	319 656
Renter-occupied housing units	592 607	441 967	310 663	131 304	54 033	29 753	47 518	150 640	15	36 195	36 511	77 919
White	445 852	312 797	193 229	119 568	49 972	24 880	44 716	133 055	15	30 183	30 576	72 281
Black	138 485	122 228	112 072	10 156	3 188	4 555	2 413	16 257	–	5 523	5 587	5 147
American Indian, Eskimo, or Aleut	1 754	1 290	852	438	136	99	203	464	–	98	111	255
Asian or Pacific Islander	4 838	4 310	3 492	818	586	121	111	528	–	269	171	88
Other race	1 678	1 342	1 018	324	151	98	75	336	–	122	66	148
Hispanic origin (of any race)	4 956	4 005	2 938	1 067	508	293	266	951	–	310	240	401
White, not of Hispanic origin	443 103	310 584	191 704	118 880	49 635	24 707	44 538	132 519	15	30 016	30 436	72 052
VACANCY STATUS												
Vacant housing units	**172 342**	**110 610**	**63 109**	**47 501**	**13 957**	**7 768**	**25 776**	**61 732**	**7**	**6 539**	**7 392**	**47 794**
For sale only	26 528	19 305	9 885	9 420	3 949	1 314	4 157	7 223	2	1 132	1 137	4 952
For rent	62 856	49 741	35 934	13 807	6 164	3 315	4 328	13 115	3	3 270	2 945	6 897
Rented or sold, not occupied	14 967	9 330	5 128	4 202	1 172	557	2 473	5 637	–	582	765	4 290
For seasonal, recreational, or occasional use	23 389	8 950	1 487	7 463	469	1 188	5 806	14 439	1	245	258	13 935
For migrant workers	300	79	28	51	8	13	30	221	–	4	11	206
Other vacant	44 302	23 205	10 647	12 558	2 195	1 381	8 982	21 097	1	1 306	2 276	17 514
Boarded up	3 619	2 618	1 940	678	100	73	505	1 001	1	62	94	844
UNITS IN STRUCTURE												
All housing units	**2 026 067**	**1 365 651**	**741 294**	**624 357**	**227 989**	**86 346**	**310 022**	**660 416**	**123**	**94 486**	**106 807**	**459 000**
1, detached	1 358 124	873 961	414 373	459 588	164 130	56 163	239 295	484 163	97	62 679	75 551	345 836
1, attached	55 399	47 813	33 747	14 066	8 512	2 631	2 923	7 586	6	1 991	1 756	3 833
2	79 471	59 627	44 739	14 888	6 174	5 356	3 358	19 844	–	7 057	7 168	5 619
3 or 4	66 521	51 532	38 464	13 068	7 186	3 826	2 056	14 989	10	5 292	5 729	3 958
5 to 9	92 936	78 193	60 531	17 662	11 116	4 905	1 641	14 743	–	7 294	4 012	3 437
10 to 19	87 329	78 838	65 050	13 788	8 494	4 021	1 273	8 491	1	4 030	2 931	1 529
20 to 49	43 825	41 283	34 641	6 642	4 670	1 589	383	2 542	–	949	858	735
50 or more	35 018	33 989	30 038	3 951	2 882	924	145	1 029	–	322	636	71
Mobile home or trailer	188 517	88 481	12 890	75 591	13 139	6 226	56 226	100 036	7	4 073	6 972	88 984
Other	18 927	11 934	6 821	5 113	1 686	705	2 722	6 993	2	799	1 194	4 998
Owner-occupied housing units	**1 261 118**	**813 074**	**367 522**	**445 552**	**159 999**	**48 825**	**236 728**	**448 044**	**101**	**51 752**	**62 904**	**333 287**
1, detached	1 082 578	709 002	328 446	380 556	143 075	43 720	193 761	373 576	85	48 149	57 555	267 787
1, attached	25 742	22 678	15 027	7 651	5 406	625	1 620	3 064	4	642	499	1 919
2	9 071	7 190	5 476	1 714	728	379	607	1 881	–	547	589	745
3 or 4	3 684	3 111	2 363	748	435	125	188	573	4	160	135	274
5 or more	7 666	7 145	5 972	1 173	786	241	146	521	1	136	86	298
Mobile home or trailer	122 834	58 308	7 378	50 930	8 772	3 424	38 734	64 526	5	1 752	3 476	59 293
Other	9 543	5 640	2 860	2 780	797	311	1 672	3 903	2	366	564	2 971
Renter-occupied housing units	**592 607**	**441 967**	**310 663**	**131 304**	**54 033**	**29 753**	**47 518**	**150 640**	**15**	**36 195**	**36 511**	**77 919**
1, detached	188 742	116 395	64 678	51 717	14 897	8 630	28 190	72 347	10	11 439	13 745	47 153
1, attached	23 308	20 031	14 984	5 047	2 320	1 744	983	3 277	2	1 101	1 124	1 050
2	61 330	45 348	33 749	11 599	4 853	4 350	2 396	15 982	–	5 870	5 867	4 245
3 or 4	54 297	41 504	30 838	10 666	5 931	3 144	1 591	12 793	1	4 619	5 029	3 144
5 to 9	78 244	65 678	50 911	14 767	9 333	4 143	1 291	12 566	–	6 303	3 567	2 696
10 to 19	73 297	65 723	54 252	11 471	7 072	3 418	981	7 574	–	3 607	2 621	1 346
20 to 49	35 532	33 422	28 303	5 119	3 701	1 195	223	2 110	–	820	734	556
50 or more	29 318	28 355	25 449	2 906	2 102	672	132	963	–	307	591	65
Mobile home or trailer	41 332	20 355	3 931	16 424	3 204	2 138	11 082	20 977	2	1 774	2 710	16 491
Other	7 207	5 156	3 568	1 588	620	319	649	2 051	–	355	523	1 173
Occupied housing units	**1 853 725**	**1 255 041**	**678 185**	**576 856**	**214 032**	**78 578**	**284 246**	**598 684**	**116**	**87 947**	**99 415**	**411 206**
AGE OF HOUSEHOLDER												
Owner-occupied housing units	**1 261 118**	**813 074**	**367 522**	**445 552**	**159 999**	**48 825**	**236 728**	**448 044**	**101**	**51 752**	**62 904**	**333 287**
Under 25 years	24 360	13 172	4 783	8 389	2 144	861	5 384	11 188	–	855	1 068	9 265
25 to 34 years	190 131	126 721	51 268	75 453	26 714	7 740	40 999	63 410	15	6 119	7 093	50 183
35 to 44 years	281 782	192 564	78 216	114 348	45 319	11 096	57 933	89 218	18	9 424	10 773	69 003
45 to 54 years	234 529	153 498	63 775	89 723	33 529	8 851	47 343	81 031	18	9 027	10 340	61 646
55 to 64 years	211 723	134 748	66 440	68 308	23 890	7 920	36 498	76 975	25	9 650	11 217	56 083
65 to 74 years	190 117	116 789	62 123	54 666	18 154	7 205	29 307	73 328	11	9 563	12 639	51 115
75 years and over	128 476	75 582	40 917	34 665	10 249	5 152	19 264	52 894	14	7 114	9 774	35 992
Renter-occupied housing units	**592 607**	**441 967**	**310 663**	**131 304**	**54 033**	**29 753**	**47 518**	**150 640**	**15**	**36 195**	**36 511**	**77 919**
Under 25 years	81 822	61 826	44 918	16 908	7 112	4 066	5 730	19 996	2	5 587	4 827	9 580
25 to 34 years	194 486	150 900	105 969	44 931	19 283	9 631	16 017	43 586	3	10 542	9 753	23 288
35 to 44 years	121 096	91 895	63 104	28 791	12 157	6 078	10 556	29 201	1	6 766	6 513	15 921
45 to 54 years	63 502	46 016	30 956	15 060	6 060	3 244	5 756	17 486	3	3 955	4 066	9 462
55 to 64 years	45 786	32 028	22 768	9 260	3 323	2 261	3 676	13 758	1	3 184	3 432	7 141
65 to 74 years	43 240	29 841	21 385	8 456	3 007	2 307	3 142	13 399	4	3 110	3 952	6 333
75 years and over	42 675	29 461	21 563	7 898	3 091	2 166	2 641	13 214	1	3 051	3 968	6 194

TIPSII [UPF] GH147 CENSUS90 72583600 06/22/92 5:06 PM MACHINE: C DATA:CENSUS90*H1TIPSDA47. 06/19/92 14:27:15 TAPE: NONE FRAME: 75
TSF:CENSUS90*92. 06/19/92 14:57:21 UTF:CENSUS90*93. 06/19/92 14:57:21 META:CENSUS90*H1TABLES47. 06/19/92 15:09:09

Table 29. **Utilization Characteristics: 1990**

[For definitions of terms and meanings of symbols, see text]

State Inside and Outside Metropolitan Area	The State	Inside metropolitan area						Outside metropolitan area				
				Not in central city					Urban			
					Urban					Outside urbanized area		
		Total	In central city	Total	Inside urbanized area	Outside urbanized area	Rural	Total	Inside urbanized area	Place of 10,000 or more	Place of 2,500 to 9,999	Rural
ROOMS												
All housing units	**2 026 067**	**1 365 651**	**741 294**	**624 357**	**227 989**	**86 346**	**310 022**	**660 416**	**123**	**94 486**	**106 807**	**459 000**
1 room	16 021	12 176	9 537	2 639	906	442	1 291	3 845	1	699	657	2 488
2 rooms	46 824	35 088	26 005	9 083	3 516	1 890	3 677	11 736	1	2 405	2 247	7 083
3 rooms	164 582	122 015	87 974	34 041	13 355	7 241	13 445	42 567	1	8 940	9 301	24 325
4 rooms	419 492	276 394	165 763	110 631	34 177	18 473	57 981	143 098	16	21 361	23 430	98 291
5 rooms	497 845	313 369	162 128	151 241	45 131	22 085	84 025	184 476	48	23 147	29 030	132 251
6 rooms	403 594	265 303	133 622	131 681	46 228	17 172	68 281	138 291	28	17 477	21 631	99 155
7 rooms	231 884	160 090	77 439	82 651	33 462	9 841	39 348	71 794	11	9 660	10 765	51 358
8 rooms	125 675	90 868	40 443	50 425	24 308	4 880	21 237	34 807	10	5 393	5 176	24 228
9 or more rooms	120 150	90 348	38 383	51 965	26 906	4 322	20 737	29 802	7	5 404	4 570	19 821
Median	5.2	5.3	5.0	5.5	5.9	5.2	5.4	5.2	5.4	5.1	5.1	5.2
Owner-occupied housing units	**1 261 118**	**813 074**	**367 522**	**445 552**	**159 999**	**48 825**	**236 728**	**448 044**	**101**	**51 752**	**62 904**	**333 287**
1 room	1 382	644	219	425	55	27	343	738	1	31	46	660
2 rooms	5 754	3 151	1 431	1 720	295	162	1 263	2 603	1	158	218	2 226
3 rooms	25 858	14 599	6 504	8 095	1 683	739	5 673	11 259	1	648	1 038	9 572
4 rooms	151 333	83 436	33 738	49 698	11 306	4 891	33 501	67 897	11	5 248	7 754	54 884
5 rooms	328 795	195 163	86 805	108 358	30 385	13 094	64 879	133 632	37	14 178	19 160	100 257
6 rooms	322 758	210 164	100 761	109 403	38 236	13 330	57 837	112 594	25	13 494	17 067	82 008
7 rooms	202 149	140 317	66 808	73 509	30 095	8 428	34 986	61 832	9	8 264	9 105	44 454
8 rooms	112 881	82 130	36 177	45 953	22 554	4 289	19 110	30 751	10	4 782	4 510	21 449
9 or more rooms	110 208	83 470	35 079	48 391	25 390	3 865	19 136	26 738	6	4 949	4 006	17 777
Median	5.9	6.0	6.0	6.0	6.4	5.9	5.7	5.6	5.5	5.9	5.7	5.5
Renter-occupied housing units	**592 607**	**441 967**	**310 663**	**131 304**	**54 033**	**29 753**	**47 518**	**150 640**	**15**	**36 195**	**36 511**	**77 919**
1 room	10 907	9 340	8 061	1 279	615	305	359	1 567	–	557	457	553
2 rooms	33 828	27 592	22 090	5 502	2 825	1 369	1 308	6 236	–	2 005	1 770	2 461
3 rooms	112 139	88 972	69 189	19 783	9 720	5 410	4 653	23 167	–	7 206	7 212	8 749
4 rooms	210 413	156 588	110 265	46 323	18 692	11 133	16 498	53 825	3	13 844	13 272	26 706
5 rooms	129 621	93 543	61 664	31 879	11 927	7 145	12 807	36 078	6	7 467	8 074	20 531
6 rooms	60 064	41 912	26 150	15 762	6 014	2 824	6 924	18 152	3	3 243	3 615	11 291
7 rooms	21 396	14 336	8 206	6 130	2 336	963	2 831	7 060	2	1 127	1 281	4 650
8 rooms	8 496	5 821	3 019	2 802	1 122	350	1 330	2 675	–	439	472	1 764
9 or more rooms	5 743	3 863	2 019	1 844	782	254	808	1 880	1	307	358	1 214
Median	4.2	4.1	4.0	4.3	4.2	4.2	4.6	4.3	5.3	4.1	4.2	4.5
DURATION OF VACANCY												
Vacant-for-sale-only housing units	**26 528**	**19 305**	**9 885**	**9 420**	**3 949**	**1 314**	**4 157**	**7 223**	**2**	**1 132**	**1 137**	**4 952**
Less than 2 months	4 224	3 258	1 648	1 610	738	242	630	966	1	205	161	599
2 up to 6 months	10 266	7 831	3 991	3 840	1 652	567	1 621	2 435	–	437	425	1 573
6 or more months	12 038	8 216	4 246	3 970	1 559	505	1 906	3 822	1	490	551	2 780
Vacant-for-rent housing units	**62 856**	**49 741**	**35 934**	**13 807**	**6 164**	**3 315**	**4 328**	**13 115**	**3**	**3 270**	**2 945**	**6 897**
Less than 2 months	24 261	19 587	14 153	5 434	2 694	1 403	1 337	4 674	2	1 444	1 183	2 045
2 up to 6 months	25 035	19 799	13 924	5 875	2 712	1 394	1 769	5 236	1	1 335	1 145	2 755
6 or more months	13 560	10 355	7 857	2 498	758	518	1 222	3 205	–	491	617	2 097
PERSONS IN UNIT												
Owner-occupied housing units	**1 261 118**	**813 074**	**367 522**	**445 552**	**159 999**	**48 825**	**236 728**	**448 044**	**101**	**51 752**	**62 904**	**333 287**
1 person	234 137	148 505	81 241	67 264	23 293	8 918	35 053	85 632	23	11 738	15 234	58 637
2 persons	445 517	282 750	131 146	151 604	54 050	16 955	80 599	162 767	44	19 497	23 709	119 517
3 persons	257 607	167 016	68 589	98 427	35 235	9 909	53 283	90 591	16	9 541	11 394	69 640
4 persons	213 483	140 409	52 932	87 477	33 125	8 590	45 762	73 074	10	7 427	8 523	57 114
5 persons	76 133	50 984	21 214	29 770	10 822	3 132	15 816	25 149	7	2 531	2 764	19 847
6 persons	22 311	15 079	7 340	7 739	2 578	911	4 250	7 232	1	681	832	5 718
7 or more persons	11 930	8 331	5 060	3 271	896	410	1 965	3 599	–	337	448	2 814
Median	2.39	2.41	2.28	2.54	2.58	2.41	2.55	2.35	2.13	2.23	2.18	2.40
Renter-occupied housing units	**592 607**	**441 967**	**310 663**	**131 304**	**54 033**	**29 753**	**47 518**	**150 640**	**15**	**36 195**	**36 511**	**77 919**
1 person	207 992	161 126	121 399	39 727	19 611	9 150	10 966	46 866	7	13 069	13 448	20 342
2 persons	165 031	123 986	86 003	37 983	16 218	8 360	13 405	41 045	5	10 258	9 477	21 305
3 persons	102 356	73 533	48 828	24 705	8 909	5 632	10 164	28 823	2	6 363	6 549	15 909
4 persons	70 409	49 522	31 412	18 110	6 050	4 088	7 972	20 887	–	4 177	4 330	12 380
5 persons	29 547	21 081	13 790	7 291	2 307	1 665	3 319	8 466	1	1 530	1 754	5 181
6 persons	10 427	7 527	5 216	2 311	648	571	1 092	2 900	–	529	642	1 729
7 or more persons	6 845	5 192	4 015	1 177	290	287	600	1 653	–	269	311	1 073
Median	2.04	1.98	1.89	2.18	1.96	2.18	2.45	2.19	1.60	1.99	2.01	2.37
PERSONS PER ROOM												
Owner-occupied housing units	**1 261 118**	**813 074**	**367 522**	**445 552**	**159 999**	**48 825**	**236 728**	**448 044**	**101**	**51 752**	**62 904**	**333 287**
0.50 or less	894 390	586 696	276 677	310 019	120 006	34 284	155 729	307 694	81	39 645	47 257	220 711
0.51 to 0.75	228 072	144 106	56 219	87 887	28 652	9 250	49 985	83 966	10	7 874	9 800	66 282
0.76 to 1.00	116 707	68 984	27 783	41 201	10 174	4 561	26 466	47 723	8	3 668	4 988	39 059
1.01 to 1.50	17 828	10 767	5 361	5 406	1 000	617	3 789	7 061	1	481	692	5 887
1.51 or more	4 121	2 521	1 482	1 039	167	113	759	1 600	1	84	167	1 348
Mean	.44	.43	.41	.44	.41	.44	.47	.45	.41	.40	.41	.47
Renter-occupied housing units	**592 607**	**441 967**	**310 663**	**131 304**	**54 033**	**29 753**	**47 518**	**150 640**	**15**	**36 195**	**36 511**	**77 919**
0.50 or less	355 415	267 735	189 982	77 753	35 432	16 733	25 588	87 680	12	22 057	22 235	43 376
0.51 to 0.75	119 195	86 861	58 430	28 431	10 772	6 631	11 028	32 334	2	7 572	7 539	17 221
0.76 to 1.00	89 179	65 414	45 358	20 056	6 509	5 013	8 534	23 765	1	5 242	5 336	13 186
1.01 to 1.50	20 805	15 477	11 550	3 927	1 015	1 051	1 861	5 328	–	1 019	1 087	3 222
1.51 or more	8 013	6 480	5 343	1 137	305	325	507	1 533	–	305	314	914
Mean	.55	.55	.55	.54	.50	.57	.56	.55	.33	.54	.54	.56
Occupied housing units	**1 853 725**	**1 255 041**	**678 185**	**576 856**	**214 032**	**78 578**	**284 246**	**598 684**	**116**	**87 947**	**99 415**	**411 206**
HOUSEHOLDER 65 YEARS AND OVER												
Occupied housing units	**404 508**	**251 673**	**145 988**	**105 685**	**34 501**	**16 830**	**54 354**	**152 835**	**30**	**22 838**	**30 333**	**99 634**
1-person households	178 077	111 706	69 761	41 945	13 823	8 023	20 099	66 371	11	11 472	15 366	39 522
Mean number of persons per room	.33	.33	.33	.32	.31	.32	.34	.33	.28	.31	.31	.33
Units in structure:												
1, detached or attached	319 476	193 138	105 557	87 581	27 933	12 871	46 777	126 338	29	17 869	23 758	84 682
2 or more	59 048	46 070	37 066	9 004	4 745	3 202	1 057	12 978	1	4 392	5 402	3 183
Mobile home, trailer, or other	25 984	12 465	3 365	9 100	1 823	757	6 520	13 519	–	577	1 173	11 769
Specified owner	230 053	150 339	88 915	61 424	23 807	10 407	27 210	79 714	20	14 642	19 355	45 697
Mean value (dollars)	58 900	66 100	65 300	67 300	81 000	62 000	57 400	45 200	67 600	54 000	44 200	42 800
Specified renter	80 668	57 139	42 332	14 807	5 926	4 374	4 507	23 529	4	6 044	7 713	9 768
Mean contract rent (dollars)	225	253	249	267	367	207	170	149	287	170	145	136
With meals included in rent	2 536	2 393	1 529	864	779	57	28	143	–	53	42	48
Mean contract rent (dollars)	820	844	800	922	954	791	292	419	–	571	387	280
No meals included in rent	69 258	50 193	38 760	11 433	4 552	3 979	2 902	19 065	1	5 499	6 960	6 605
No cash rent	8 874	4 553	2 043	2 510	595	338	1 577	4 321	3	492	711	3 115

TIPSII [UPF] GH147 CENSUS90 72583600 06/22/92 5:06 PM MACHINE: C DATA:CENSUS90*H1TIPSDA47. 06/19/92 14:27:15 TAPE: NONE FRAME: 76
TSF:CENSUS90*92. 06/19/92 14:57:21 UTF:CENSUS90*93. 06/19/92 14:57:21 META:CENSUS90*H1TABLES47. 06/19/92 15:09:09

Table 30. **Financial Characteristics: 1990**

[For definitions of terms and meanings of symbols, see text]

State Inside and Outside Metropolitan Area	The State	Inside metropolitan area: Total	Inside metropolitan area: In central city	Inside metropolitan area: Not in central city: Total	Inside metropolitan area: Not in central city: Urban: Inside urbanized area	Inside metropolitan area: Not in central city: Urban: Outside urbanized area	Inside metropolitan area: Not in central city: Rural	Outside metropolitan area: Total	Outside metropolitan area: Urban: Inside urbanized area	Outside metropolitan area: Urban: Outside urbanized area: Place of 10,000 or more	Outside metropolitan area: Urban: Outside urbanized area: Place of 2,500 to 9,999	Outside metropolitan area: Rural
VALUE												
Specified owner-occupied housing units	**938 366**	**652 402**	**322 280**	**330 122**	**138 944**	**41 214**	**149 964**	**285 964**	**82**	**45 647**	**53 817**	**186 418**
Less than $20,000	56 164	23 306	11 330	11 976	2 015	1 423	8 538	32 858	1	2 755	5 726	24 376
$20,000 to $29,999	70 755	33 858	18 566	15 292	3 582	2 111	9 599	36 897	–	4 494	7 610	24 793
$30,000 to $39,999	112 857	60 627	34 806	25 821	7 220	3 595	15 006	52 230	10	7 373	10 831	34 016
$40,000 to $49,999	131 992	83 002	47 791	35 211	10 888	5 399	18 924	48 990	13	7 459	9 995	31 523
$50,000 to $59,999	116 582	82 704	45 763	36 941	12 827	5 910	18 204	33 878	15	5 675	6 468	21 720
$60,000 to $69,999	110 590	83 695	42 560	41 135	16 370	6 081	18 684	26 895	21	5 076	4 656	17 142
$70,000 to $79,999	86 848	68 447	31 458	36 989	17 552	4 475	14 962	18 401	12	3 650	3 069	11 670
$80,000 to $89,999	59 421	48 841	21 901	26 940	13 493	2 881	10 566	10 580	3	2 414	1 687	6 476
$90,000 to $99,999	42 960	35 988	15 986	20 002	10 309	2 122	7 571	6 972	3	1 739	1 152	4 078
$100,000 to $124,999	56 363	47 685	19 099	28 586	15 101	3 006	10 479	8 678	–	2 204	1 336	5 138
$125,000 to $149,999	35 135	30 827	11 254	19 573	11 097	1 897	6 579	4 308	–	1 229	616	2 463
$150,000 to $174,999	20 718	18 419	7 110	11 309	5 955	1 172	4 182	2 299	2	636	297	1 364
$175,000 to $199,999	11 512	10 392	4 141	6 251	3 536	414	2 301	1 120	–	348	140	632
$200,000 to $249,999	11 567	10 567	4 308	6 259	3 762	359	2 138	1 000	2	328	121	549
$250,000 to $299,999	6 226	5 770	2 437	3 333	2 104	177	1 052	456	–	149	56	251
$300,000 to $399,999	4 703	4 459	2 035	2 424	1 663	111	650	244	–	81	36	127
$400,000 to $499,999	1 766	1 703	794	909	625	31	253	63	–	20	7	36
$500,000 or more	2 207	2 112	941	1 171	845	50	276	95	–	17	14	64
Median (dollars)	58 000	65 100	60 700	69 700	79 400	63 500	62 500	43 900	61 000	51 100	42 400	42 800
Mean (dollars)	70 800	79 400	74 200	84 500	98 800	73 400	74 400	51 000	65 700	60 900	48 500	49 400
Specified vacant-for-sale-only housing units	**21 070**	**15 825**	**8 279**	**7 546**	**3 342**	**1 100**	**3 104**	**5 245**	**1**	**994**	**1 012**	**3 238**
Less than $20,000	1 570	711	410	301	63	38	200	859	–	97	173	589
$20,000 to $39,999	4 355	2 553	1 738	815	238	144	433	1 802	–	325	418	1 059
$40,000 to $59,999	5 017	3 717	2 292	1 425	483	281	661	1 300	1	267	256	776
$60,000 to $79,999	3 899	3 215	1 617	1 598	676	240	682	684	–	161	85	438
$80,000 to $99,999	2 011	1 689	723	966	502	114	350	322	–	64	38	220
$100,000 to $149,999	2 418	2 223	840	1 383	822	192	369	195	–	59	29	107
$150,000 to $199,999	979	927	354	573	290	62	221	52	–	11	9	32
$200,000 to $249,999	348	323	134	189	91	11	87	25	–	7	3	15
$250,000 to $299,999	183	181	67	114	66	7	41	2	–	1	–	1
$300,000 or more	290	286	104	182	111	11	60	4	–	2	1	1
Median (dollars)	58 200	65 000	56 900	74 900	87 800	66 400	66 900	39 600	52 500	45 200	36 500	39 500
Mean (dollars)	74 500	83 600	73 200	95 100	108 000	80 400	86 400	46 900	52 500	53 600	42 200	46 300
Owner-occupied mobile homes or trailers	**122 834**	**58 308**	**7 378**	**50 930**	**8 772**	**3 424**	**38 734**	**64 526**	**5**	**1 752**	**3 476**	**59 293**
Median (dollars)	15 000	15 800	12 600	16 500	13 900	14 300	17 500	14 400	12 500	12 500	12 700	14 600
Mean (dollars)	21 600	22 600	19 200	23 100	19 200	20 000	24 300	20 600	24 100	17 000	18 000	20 900
CONTRACT RENT												
Specified renter-occupied housing units	**564 474**	**429 389**	**307 107**	**122 282**	**53 076**	**29 203**	**40 003**	**135 085**	**14**	**35 661**	**35 712**	**63 698**
Less than $100	48 981	30 030	22 788	7 242	1 790	2 593	2 859	18 951	–	4 533	5 934	8 484
$100 to $149	50 838	31 236	23 465	7 771	1 934	2 179	3 658	19 602	1	3 666	5 744	10 191
$150 to $199	59 651	36 084	24 662	11 422	3 312	2 487	5 623	23 567	3	5 155	6 728	11 681
$200 to $249	69 513	46 866	32 152	14 714	4 937	3 512	6 265	22 647	2	6 397	6 615	9 633
$250 to $299	73 458	58 502	43 841	14 661	6 030	3 929	4 702	14 956	1	5 376	4 282	5 297
$300 to $349	67 052	58 451	44 198	14 253	6 734	4 058	3 461	8 601	1	3 653	2 023	2 924
$350 to $399	59 918	54 981	41 602	13 379	7 531	3 415	2 433	4 937	–	2 653	929	1 355
$400 to $449	36 920	34 815	25 007	9 808	6 127	2 244	1 437	2 105	1	1 035	392	677
$450 to $499	22 708	21 732	15 765	5 967	4 049	1 212	706	976	–	546	108	322
$500 to $549	12 668	12 076	8 581	3 495	2 250	672	573	592	–	263	72	257
$550 to $599	7 772	7 555	5 087	2 468	1 710	421	337	217	–	98	22	97
$600 to $649	4 511	4 316	2 741	1 575	1 119	216	240	195	–	74	29	92
$650 to $699	2 883	2 783	1 739	1 044	795	108	141	100	–	53	8	39
$700 to $749	1 536	1 479	939	540	403	55	82	57	–	20	12	25
$750 to $999	3 742	3 596	2 173	1 423	1 063	144	216	146	–	77	21	48
$1,000 or more	2 021	1 961	1 125	836	673	62	101	60	–	13	13	34
No cash rent	40 302	22 926	11 242	11 684	2 619	1 896	7 169	17 376	5	2 049	2 780	12 542
Median (dollars)	272	300	301	298	353	285	226	192	213	224	185	173
Mean (dollars)	283	307	304	315	370	288	253	200	235	231	188	187
Specified vacant-for-rent housing units	**61 628**	**49 264**	**35 826**	**13 438**	**6 135**	**3 303**	**4 000**	**12 364**	**3**	**3 260**	**2 927**	**6 174**
Less than $100	3 964	2 454	1 874	580	113	141	326	1 510	–	287	363	860
$100 to $199	10 982	6 515	4 624	1 891	407	333	1 151	4 467	–	760	1 062	2 645
$200 to $299	16 966	12 840	9 303	3 537	1 319	864	1 354	4 126	–	1 152	1 121	1 853
$300 to $399	16 062	14 450	11 300	3 150	1 539	929	682	1 612	3	722	315	572
$400 to $499	7 895	7 481	5 326	2 155	1 462	410	283	414	–	230	50	134
$500 to $599	2 867	2 792	1 900	892	533	274	85	75	–	32	8	35
$600 to $749	1 125	1 038	751	287	223	35	29	87	–	64	–	23
$750 to $999	735	699	315	384	271	83	30	36	–	11	1	24
$1,000 or more	1 032	995	433	562	268	234	60	37	–	2	7	28
Median (dollars)	293	318	318	320	380	324	224	203	388	245	202	181
Mean (dollars)	317	342	331	370	427	397	262	216	387	259	205	199
MEALS INCLUDED IN RENT												
Specified renter-occupied housing units	**564 474**	**429 389**	**307 107**	**122 282**	**53 076**	**29 203**	**40 003**	**135 085**	**14**	**35 661**	**35 712**	**63 698**
With meals included in rent	3 490	3 138	2 069	1 069	851	99	119	352	–	93	88	171
Mean (dollars)	673	715	662	817	920	585	277	296	–	452	308	205
No meals included in rent	520 682	403 325	293 796	109 529	49 606	27 208	32 715	117 357	9	33 519	32 844	50 985
No cash rent	40 302	22 926	11 242	11 684	2 619	1 896	7 169	17 376	5	2 049	2 780	12 542

TIPSII [UPF] GH147 CENSUS90 72583600 06/22/92 5:06 PM MACHINE: C DATA:CENSUS90*H1TIPSDA47. 06/19/92 14:27:15 TAPE: NONE FRAME: 77
TSF:CENSUS90*92. 06/19/92 14:57:21 UTF:CENSUS90*93. 06/19/92 14:57:21 META:CENSUS90*H1TABLES47. 06/19/92 15:09:09

Table 31. Occupancy, Structural, and Utilization Characteristics of Housing Units With a White Householder: 1990

[For definitions of terms and meanings of symbols, see text]

State Inside and Outside Metropolitan Area	The State	Inside metropolitan area: Total	Inside metropolitan area: In central city	Inside metropolitan area: Not in central city: Total	Inside metropolitan area: Not in central city: Urban: Inside urbanized area	Inside metropolitan area: Not in central city: Urban: Outside urbanized area	Inside metropolitan area: Not in central city: Rural	Outside metropolitan area: Total	Outside metropolitan area: Urban: Inside urbanized area	Outside metropolitan area: Urban: Outside urbanized area: Place of 10,000 or more	Outside metropolitan area: Urban: Outside urbanized area: Place of 2,500 to 9,999	Outside metropolitan area: Rural
Occupied housing units	**1 576 161**	**1 018 961**	**472 973**	**545 988**	**203 140**	**70 010**	**272 838**	**557 200**	**116**	**77 222**	**87 222**	**392 640**
POPULATION												
Persons in occupied housing units	3 954 264	2 529 200	1 064 379	1 464 821	534 367	179 128	751 326	1 425 064	268	181 545	204 231	1 039 020
Per occupied housing unit	2.51	2.48	2.25	2.68	2.63	2.56	2.75	2.56	2.31	2.35	2.34	2.65
Owner-occupied housing units	2 954 895	1 853 770	678 102	1 175 668	424 056	119 889	631 723	1 101 125	240	114 853	135 437	850 595
Per owner-occupied housing unit	2.61	2.63	2.42	2.76	2.77	2.66	2.77	2.60	2.38	2.44	2.39	2.66
Renter-occupied housing units	999 369	675 430	386 277	289 153	110 311	59 239	119 603	323 939	28	66 692	68 794	188 425
Per renter-occupied housing unit	2.24	2.16	2.00	2.42	2.21	2.38	2.67	2.43	1.87	2.21	2.25	2.61
TENURE												
Owner-occupied housing units	1 130 309	706 164	279 744	426 420	153 168	45 130	228 122	424 145	101	47 039	56 646	320 359
Percent of occupied housing units	71.7	69.3	59.1	78.1	75.4	64.5	83.6	76.1	87.1	60.9	64.9	81.6
Renter-occupied housing units	445 852	312 797	193 229	119 568	49 972	24 880	44 716	133 055	15	30 183	30 576	72 281
UNITS IN STRUCTURE												
Occupied housing units	**1 576 161**	**1 018 961**	**472 973**	**545 988**	**203 140**	**70 010**	**272 838**	**557 200**	**116**	**77 222**	**87 222**	**392 640**
1, detached	1 118 560	699 977	288 294	411 683	150 865	47 706	213 112	418 583	95	53 329	63 611	301 548
1, attached	37 524	32 113	20 655	11 458	7 165	1 875	2 418	5 411	6	1 418	1 261	2 726
2	50 205	35 233	23 641	11 592	5 247	3 530	2 815	14 972	–	5 161	5 254	4 557
3 or 4	40 914	29 535	19 333	10 202	5 835	2 694	1 673	11 379	5	3 991	4 297	3 086
5 to 9	55 432	44 272	30 464	13 808	8 806	3 707	1 295	11 160	–	5 417	3 094	2 649
10 to 19	52 849	46 234	35 614	10 620	6 606	3 073	941	6 615	1	3 134	2 242	1 238
20 to 49	27 453	25 603	20 781	4 822	3 463	1 147	212	1 850	–	735	645	470
50 or more	23 947	23 030	20 109	2 921	2 153	645	123	917	–	293	558	66
Mobile home or trailer	156 465	75 303	10 343	64 960	11 706	5 118	48 136	81 162	7	3 147	5 454	72 554
Other	12 812	7 661	3 739	3 922	1 294	515	2 113	5 151	2	597	806	3 746
ROOMS												
Owner-occupied housing units	**1 130 309**	**706 164**	**279 744**	**426 420**	**153 168**	**45 130**	**228 122**	**424 145**	**101**	**47 039**	**56 646**	**320 359**
1 room	1 273	571	161	410	49	26	335	702	1	26	37	638
2 rooms	4 919	2 527	928	1 599	263	141	1 195	2 392	1	124	177	2 090
3 rooms	21 682	11 370	3 876	7 494	1 536	629	5 329	10 312	1	513	841	8 957
4 rooms	136 327	72 226	24 747	47 479	10 837	4 397	32 245	64 101	11	4 627	6 788	52 675
5 rooms	292 607	166 999	63 829	103 170	29 019	11 859	62 292	125 608	37	12 535	16 995	96 041
6 rooms	285 415	178 857	74 351	104 506	36 549	12 311	55 646	106 558	25	12 264	15 437	78 832
7 rooms	182 023	122 951	52 369	70 582	28 783	7 970	33 829	59 072	9	7 665	8 412	42 986
8 rooms	103 275	73 740	29 467	44 273	21 613	4 065	18 595	29 535	10	4 528	4 174	20 823
9 or more rooms	102 788	76 923	30 016	46 907	24 519	3 732	18 656	25 865	6	4 757	3 785	17 317
Median	5.9	6.1	6.1	6.0	6.5	5.9	5.7	5.6	5.5	6.0	5.7	5.5
Renter-occupied housing units	**445 852**	**312 797**	**193 229**	**119 568**	**49 972**	**24 880**	**44 716**	**133 055**	**15**	**30 183**	**30 576**	**72 281**
1 room	7 643	6 325	5 213	1 112	548	256	308	1 318	–	449	376	493
2 rooms	24 054	18 862	13 994	4 868	2 547	1 119	1 202	5 192	–	1 579	1 461	2 152
3 rooms	81 455	61 420	43 665	17 755	8 943	4 506	4 306	20 035	–	6 095	6 064	7 876
4 rooms	154 198	106 924	64 757	42 167	17 390	9 310	15 467	47 274	3	11 582	11 141	24 548
5 rooms	99 802	67 917	38 875	29 042	11 044	5 916	12 082	31 885	6	6 113	6 629	19 137
6 rooms	48 058	31 594	17 125	14 469	5 506	2 382	6 581	16 464	3	2 705	3 045	10 711
7 rooms	18 050	11 485	5 755	5 730	2 178	839	2 713	6 565	2	977	1 118	4 468
8 rooms	7 477	4 943	2 281	2 662	1 063	321	1 278	2 534	–	400	424	1 710
9 or more rooms	5 115	3 327	1 564	1 763	753	231	779	1 788	1	283	318	1 186
Median	4.2	4.2	4.0	4.4	4.2	4.2	4.6	4.3	5.3	4.1	4.2	4.6
PERSONS IN UNIT												
Owner-occupied housing units	**1 130 309**	**706 164**	**279 744**	**426 420**	**153 168**	**45 130**	**228 122**	**424 145**	**101**	**47 039**	**56 646**	**320 359**
1 person	209 518	129 011	64 930	64 081	22 312	8 208	33 561	80 507	23	10 682	13 795	56 007
2 persons	413 221	256 573	109 569	147 004	52 585	16 031	78 388	156 648	44	18 228	22 009	116 367
3 persons	231 361	145 329	50 880	94 449	33 732	9 166	51 551	86 032	16	8 659	10 179	67 178
4 persons	189 723	120 734	37 216	83 518	31 406	7 906	44 206	68 989	10	6 639	7 502	54 838
5 persons	63 241	40 258	12 466	27 792	10 054	2 790	14 948	22 983	7	2 108	2 282	18 586
6 persons	16 512	10 277	3 291	6 986	2 345	766	3 875	6 235	1	508	618	5 108
7 or more persons	6 733	3 982	1 392	2 590	734	263	1 593	2 751	–	215	261	2 275
Median	2.36	2.37	2.18	2.52	2.55	2.40	2.54	2.34	2.13	2.20	2.16	2.40
Renter-occupied housing units	**445 852**	**312 797**	**193 229**	**119 568**	**49 972**	**24 880**	**44 716**	**133 055**	**15**	**30 183**	**30 576**	**72 281**
1 person	163 737	122 005	85 532	36 473	18 259	7 955	10 259	41 732	7	11 314	11 653	18 758
2 persons	129 974	93 110	57 881	35 229	15 250	7 237	12 742	36 864	5	8 724	8 084	20 051
3 persons	74 064	48 701	26 235	22 466	8 207	4 571	9 688	25 363	2	5 149	5 345	14 867
4 persons	50 100	31 726	15 457	16 269	5 445	3 293	7 531	18 374	–	3 296	3 474	11 604
5 persons	19 188	11 950	5 612	6 338	2 027	1 261	3 050	7 238	1	1 164	1 368	4 705
6 persons	5 945	3 630	1 685	1 945	564	408	973	2 315	–	363	459	1 493
7 or more persons	2 844	1 675	827	848	220	155	473	1 169	–	173	193	803
Median	1.96	1.87	1.69	2.16	1.94	2.12	2.45	2.17	1.60	1.93	1.95	2.37
PERSONS PER ROOM												
Owner-occupied housing units	**1 130 309**	**706 164**	**279 744**	**426 420**	**153 168**	**45 130**	**228 122**	**424 145**	**101**	**47 039**	**56 646**	**320 359**
0.50 or less	817 740	523 762	224 877	298 885	115 771	32 211	150 903	293 978	81	36 786	43 422	213 689
0.51 to 0.75	201 088	121 823	38 101	83 722	27 085	8 451	48 186	79 265	10	6 965	8 639	63 651
0.76 to 1.00	96 986	53 217	14 847	38 370	9 369	3 950	25 051	43 769	8	2 944	4 040	36 777
1.01 to 1.50	12 168	6 260	1 621	4 639	842	445	3 352	5 908	1	300	457	5 150
1.51 or more	2 327	1 102	298	804	101	73	630	1 225	1	44	88	1 092
Mean	.43	.42	.38	.44	.41	.43	.46	.45	.41	.39	.40	.46
Renter-occupied housing units	**445 852**	**312 797**	**193 229**	**119 568**	**49 972**	**24 880**	**44 716**	**133 055**	**15**	**30 183**	**30 576**	**72 281**
0.50 or less	284 317	205 326	133 276	72 050	33 215	14 572	24 263	78 991	12	19 079	19 237	40 663
0.51 to 0.75	87 656	59 097	33 215	25 882	9 905	5 487	10 490	28 559	2	6 203	6 222	16 132
0.76 to 1.00	60 354	40 035	22 369	17 666	5 803	3 935	7 928	20 319	1	4 028	4 172	12 118
1.01 to 1.50	10 522	6 324	3 152	3 172	831	706	1 635	4 198	–	702	763	2 733
1.51 or more	3 003	2 015	1 217	798	218	180	400	988	–	171	182	635
Mean	.51	.50	.49	.53	.50	.55	.56	.54	.33	.52	.52	.55

TIPSII [UPF] GH147 CENSUS90 72583600 06/22/92 5:06 PM MACHINE: C DATA:CENSUS90*H1TIPSDA47. 06/19/92 14:27:15 TAPE: NONE FRAME: 78
TSF:CENSUS90*92. 06/19/92 14:57:21 UTF:CENSUS90*93. 06/19/92 14:57:21 META:CENSUS90*H1TABLES47. 06/19/92 15:09:09

Table 32. **Occupancy, Structural, and Utilization Characteristics of Housing Units With a Black Householder: 1990**

[For definitions of terms and meanings of symbols, see text]

State Inside and Outside Metropolitan Area	The State	Inside metropolitan area: Total	Inside metropolitan area: In central city	Inside metropolitan area, Not in central city: Total	Inside metropolitan area, Not in central city, Urban: Inside urbanized area	Inside metropolitan area, Not in central city, Urban: Outside urbanized area	Inside metropolitan area, Not in central city: Rural	Outside metropolitan area: Total	Outside metropolitan area, Urban: Inside urbanized area	Outside metropolitan area, Urban, Outside urbanized area: Place of 10,000 or more	Outside metropolitan area, Urban, Outside urbanized area: Place of 2,500 to 9,999	Outside metropolitan area: Rural
Occupied housing units	**262 505**	**223 609**	**196 769**	**26 840**	**8 644**	**8 026**	**10 170**	**38 896**	**–**	**10 004**	**11 638**	**17 254**
POPULATION												
Persons in occupied housing units	748 809	637 993	558 419	79 574	24 851	23 448	31 275	110 816	–	27 054	31 807	51 955
Per occupied housing unit	2.85	2.85	2.84	2.96	2.87	2.92	3.08	2.85	–	2.70	2.73	3.01
Owner-occupied housing units	380 382	313 405	261 802	51 603	16 951	10 527	24 125	66 977	–	12 745	17 081	37 151
Per owner-occupied housing unit	3.07	3.09	3.09	3.09	3.11	3.03	3.11	2.96	–	2.84	2.82	3.07
Renter-occupied housing units	368 427	324 588	296 617	27 971	7 900	12 921	7 150	43 839	–	14 309	14 726	14 804
Per renter-occupied housing unit	2.66	2.66	2.65	2.75	2.48	2.84	2.96	2.70	–	2.59	2.64	2.88
TENURE												
Owner-occupied housing units	124 020	101 381	84 697	16 684	5 456	3 471	7 757	22 639	–	4 481	6 051	12 107
Percent of occupied housing units	47.2	45.3	43.0	62.2	63.1	43.2	76.3	58.2	–	44.8	52.0	70.2
Renter-occupied housing units	138 485	122 228	112 072	10 156	3 188	4 555	2 413	16 257	–	5 523	5 587	5 147
UNITS IN STRUCTURE												
Occupied housing units	**262 505**	**223 609**	**196 769**	**26 840**	**8 644**	**8 026**	**10 170**	**38 896**	**–**	**10 004**	**11 638**	**17 254**
1, detached	145 387	119 483	101 457	18 026	5 673	4 384	7 969	25 904	–	5 955	7 427	12 522
1, attached	10 912	10 035	8 970	1 065	465	443	157	877	–	309	348	220
2	19 434	16 680	15 095	1 585	264	1 166	155	2 754	–	1 208	1 140	406
3 or 4	16 252	14 413	13 378	1 035	413	537	85	1 839	–	714	816	309
5 to 9	24 615	22 985	21 679	1 306	718	498	90	1 630	–	853	499	278
10 to 19	20 825	19 910	18 970	940	503	372	65	915	–	431	340	144
20 to 49	8 311	8 073	7 713	360	250	99	11	238	–	75	82	81
50 or more	6 264	6 220	6 115	105	79	20	6	44	–	14	30	–
Mobile home or trailer	6 800	2 847	817	2 030	177	405	1 448	3 953	–	342	691	2 920
Other	3 705	2 963	2 575	388	102	102	184	742	–	103	265	374
ROOMS												
Owner-occupied housing units	**124 020**	**101 381**	**84 697**	**16 684**	**5 456**	**3 471**	**7 757**	**22 639**	**–**	**4 481**	**6 051**	**12 107**
1 room	96	68	55	13	4	1	8	28	–	4	8	16
2 rooms	726	543	451	92	16	20	56	183	–	31	36	116
3 rooms	3 748	2 875	2 398	477	91	102	284	873	–	128	188	557
4 rooms	14 185	10 611	8 639	1 972	362	464	1 146	3 574	–	588	942	2 044
5 rooms	34 779	27 055	22 312	4 743	1 181	1 180	2 382	7 724	–	1 590	2 114	4 020
6 rooms	35 913	30 130	25 718	4 412	1 450	963	1 999	5 783	–	1 185	1 581	3 017
7 rooms	19 153	16 547	14 009	2 538	1 087	415	1 036	2 606	–	569	663	1 374
8 rooms	8 858	7 751	6 389	1 362	694	210	458	1 107	–	226	317	564
9 or more rooms	6 562	5 801	4 726	1 075	571	116	388	761	–	160	202	399
Median	5.7	5.8	5.8	5.7	6.2	5.5	5.5	5.4	–	5.4	5.4	5.3
Renter-occupied housing units	**138 485**	**122 228**	**112 072**	**10 156**	**3 188**	**4 555**	**2 413**	**16 257**	**–**	**5 523**	**5 587**	**5 147**
1 room	2 833	2 622	2 503	119	36	39	44	211	–	94	71	46
2 rooms	8 600	7 702	7 210	492	175	226	91	898	–	340	279	279
3 rooms	28 869	26 010	24 249	1 761	622	848	291	2 859	–	996	1 052	811
4 rooms	53 574	47 434	43 782	3 652	1 053	1 711	888	6 140	–	2 119	2 015	2 006
5 rooms	28 535	24 608	22 089	2 519	719	1 154	646	3 927	–	1 279	1 389	1 259
6 rooms	11 450	9 871	8 748	1 123	414	414	295	1 579	–	508	551	520
7 rooms	3 129	2 681	2 358	323	112	114	97	448	–	136	153	159
8 rooms	937	813	705	108	40	29	39	124	–	34	43	47
9 or more rooms	558	487	428	59	17	20	22	71	–	17	34	20
Median	4.0	4.0	4.0	4.2	4.2	4.2	4.4	4.2	–	4.1	4.2	4.2
PERSONS IN UNIT												
Owner-occupied housing units	**124 020**	**101 381**	**84 697**	**16 684**	**5 456**	**3 471**	**7 757**	**22 639**	**–**	**4 481**	**6 051**	**12 107**
1 person	23 818	18 883	15 944	2 939	865	681	1 393	4 935	–	1 025	1 398	2 512
2 persons	30 813	25 018	20 934	4 084	1 211	872	2 001	5 795	–	1 220	1 652	2 923
3 persons	24 887	20 573	17 126	3 447	1 214	696	1 537	4 314	–	835	1 181	2 298
4 persons	22 038	18 263	14 991	3 272	1 293	627	1 352	3 775	–	723	972	2 080
5 persons	12 061	10 007	8 332	1 675	576	315	784	2 054	–	396	464	1 194
6 persons	5 486	4 536	3 872	664	185	137	342	950	–	166	203	581
7 or more persons	4 917	4 101	3 498	603	112	143	348	816	–	116	181	519
Median	2.80	2.83	2.82	2.88	3.04	2.76	2.82	2.64	–	2.50	2.49	2.77
Renter-occupied housing units	**138 485**	**122 228**	**112 072**	**10 156**	**3 188**	**4 555**	**2 413**	**16 257**	**–**	**5 523**	**5 587**	**5 147**
1 person	42 099	37 311	34 443	2 868	1 104	1 133	631	4 788	–	1 624	1 681	1 483
2 persons	32 763	28 954	26 580	2 374	768	1 042	564	3 809	–	1 399	1 283	1 127
3 persons	26 715	23 501	21 549	1 952	558	1 002	392	3 214	–	1 110	1 153	951
4 persons	19 042	16 729	15 213	1 516	422	723	371	2 313	–	804	814	695
5 persons	9 762	8 627	7 816	811	209	375	227	1 135	–	342	372	421
6 persons	4 259	3 718	3 392	326	67	153	106	541	–	154	173	214
7 or more persons	3 845	3 388	3 079	309	60	127	122	457	–	90	111	256
Median	2.33	2.32	2.31	2.43	2.14	2.60	2.53	2.38	–	2.31	2.37	2.47
PERSONS PER ROOM												
Owner-occupied housing units	**124 020**	**101 381**	**84 697**	**16 684**	**5 456**	**3 471**	**7 757**	**22 639**	**–**	**4 481**	**6 051**	**12 107**
0.50 or less	73 014	59 979	50 252	9 727	3 413	1 955	4 359	13 035	–	2 729	3 715	6 591
0.51 to 0.75	25 510	21 087	17 473	3 614	1 260	748	1 606	4 423	–	857	1 122	2 444
0.76 to 1.00	18 659	14 913	12 418	2 495	642	572	1 281	3 746	–	690	918	2 138
1.01 to 1.50	5 264	4 175	3 508	667	108	157	402	1 089	–	168	224	697
1.51 or more	1 573	1 227	1 046	181	33	39	109	346	–	37	72	237
Mean	.52	.52	.52	.52	.48	.54	.55	.53	–	.50	.51	.56
Renter-occupied housing units	**138 485**	**122 228**	**112 072**	**10 156**	**3 188**	**4 555**	**2 413**	**16 257**	**–**	**5 523**	**5 587**	**5 147**
0.50 or less	67 664	59 599	54 587	5 012	1 811	2 049	1 152	8 065	–	2 767	2 800	2 498
0.51 to 0.75	29 825	26 304	24 131	2 173	665	1 072	436	3 521	–	1 258	1 264	999
0.76 to 1.00	26 931	23 785	21 747	2 038	527	980	531	3 146	–	1 110	1 094	942
1.01 to 1.50	9 637	8 603	7 943	660	134	325	201	1 034	–	278	307	449
1.51 or more	4 428	3 937	3 664	273	51	129	93	491	–	110	122	259
Mean	.65	.65	.65	.64	.57	.67	.66	.63	–	.62	.62	.67

TIPSII [UPF] GH147 CENSUS90 72583600 06/22/92 5:06 PM MACHINE: C DATA:CENSUS90*H1TIPSDA47. 06/19/92 14:27:15 TAPE: NONE FRAME: 79
TSF:CENSUS90*92. 06/19/92 14:57:21 UTF:CENSUS90*93. 06/19/92 14:57:21 META:CENSUS90*H1TABLES47. 06/19/92 15:09:09

Table 33. **Occupancy, Structural, and Utilization Characteristics of Housing Units With an American Indian, Eskimo, or Aleut Householder: 1990**

[For definitions of terms and meanings of symbols, see text]

State Inside and Outside Metropolitan Area	The State	Inside metropolitan area						Outside metropolitan area				
				Not in central city					Urban			
					Urban					Outside urbanized area		
		Total	In central city	Total	Inside urbanized area	Outside urbanized area	Rural	Total	Inside urbanized area	Place of 10,000 or more	Place of 2,500 to 9,999	Rural
Occupied housing units	**3 771**	**2 645**	**1 467**	**1 178**	**360**	**183**	**635**	**1 126**	**–**	**154**	**204**	**768**
POPULATION												
Persons in occupied housing units	10 213	7 102	3 774	3 328	959	524	1 845	3 111	–	379	515	2 217
Per occupied housing unit	2.71	2.69	2.57	2.83	2.66	2.86	2.91	2.76	–	2.46	2.52	2.89
Owner-occupied housing units	5 646	3 798	1 698	2 100	625	231	1 244	1 848	–	132	240	1 476
Per owner-occupied housing unit	2.80	2.80	2.76	2.84	2.79	2.75	2.88	2.79	–	2.36	2.58	2.88
Renter-occupied housing units	4 567	3 304	2 076	1 228	334	293	601	1 263	–	247	275	741
Per renter-occupied housing unit	2.60	2.56	2.44	2.80	2.46	2.96	2.96	2.72	–	2.52	2.48	2.91
TENURE												
Owner-occupied housing units	2 017	1 355	615	740	224	84	432	662	–	56	93	513
Percent of occupied housing units	53.5	51.2	41.9	62.8	62.2	45.9	68.0	58.8	–	36.4	45.6	66.8
Renter-occupied housing units	1 754	1 290	852	438	136	99	203	464	–	98	111	255
UNITS IN STRUCTURE												
Occupied housing units	**3 771**	**2 645**	**1 467**	**1 178**	**360**	**183**	**635**	**1 126**	**–**	**154**	**204**	**768**
1, detached	2 256	1 538	758	780	228	93	459	718	–	86	112	520
1, attached	117	101	66	35	10	17	8	16	–	2	5	9
2	199	148	105	43	19	12	12	51	–	12	24	15
3 or 4	152	118	86	32	11	11	10	34	–	13	13	8
5 to 9	210	179	136	43	34	8	1	31	–	19	7	5
10 to 19	169	146	123	23	12	10	1	23	–	10	9	4
20 to 49	91	81	73	8	6	2	–	10	–	3	3	4
50 or more	56	53	48	5	3	2	–	3	–	–	3	–
Mobile home or trailer	477	250	49	201	36	25	140	227	–	7	27	193
Other	44	31	23	8	1	3	4	13	–	2	1	10
ROOMS												
Owner-occupied housing units	**2 017**	**1 355**	**615**	**740**	**224**	**84**	**432**	**662**	**–**	**56**	**93**	**513**
1 room	3	–	–	–	–	–	–	3	–	–	–	3
2 rooms	29	12	3	9	3	–	6	17	–	–	1	16
3 rooms	68	31	10	21	1	–	20	37	–	–	2	35
4 rooms	304	166	66	100	21	14	65	138	–	9	12	117
5 rooms	508	330	151	179	48	18	113	178	–	24	26	128
6 rooms	497	353	169	184	54	24	106	144	–	14	26	104
7 rooms	292	222	101	121	40	18	63	70	–	2	15	53
8 rooms	152	111	60	51	23	3	25	41	–	6	7	28
9 or more rooms	164	130	55	75	34	7	34	34	–	1	4	29
Median	5.7	5.9	6.0	5.8	6.2	5.9	5.6	5.3	–	5.3	5.7	5.2
Renter-occupied housing units	**1 754**	**1 290**	**852**	**438**	**136**	**99**	**203**	**464**	**–**	**98**	**111**	**255**
1 room	42	29	24	5	1	2	2	13	–	–	4	9
2 rooms	98	78	65	13	6	2	5	20	–	6	5	9
3 rooms	310	232	169	63	24	14	25	78	–	20	25	33
4 rooms	616	468	305	163	47	41	75	148	–	29	38	81
5 rooms	395	276	170	106	32	27	47	119	–	26	24	69
6 rooms	170	125	76	49	17	8	24	45	–	7	7	31
7 rooms	67	43	22	21	4	3	14	24	–	5	3	16
8 rooms	33	25	13	12	4	–	8	8	–	2	2	4
9 or more rooms	23	14	8	6	1	2	3	9	–	3	3	3
Median	4.2	4.2	4.1	4.3	4.3	4.3	4.4	4.3	–	4.3	4.1	4.4
PERSONS IN UNIT												
Owner-occupied housing units	**2 017**	**1 355**	**615**	**740**	**224**	**84**	**432**	**662**	**–**	**56**	**93**	**513**
1 person	373	242	115	127	43	16	68	131	–	14	30	87
2 persons	633	430	212	218	64	26	128	203	–	21	22	160
3 persons	404	278	109	169	56	17	96	126	–	12	16	98
4 persons	374	249	109	140	33	14	93	125	–	5	14	106
5 persons	152	105	43	62	20	10	32	47	–	4	8	35
6 persons	45	27	14	13	4	1	8	18	–	–	1	17
7 or more persons	36	24	13	11	4	–	7	12	–	–	2	10
Median	2.51	2.52	2.41	2.65	2.59	2.50	2.71	2.49	–	2.17	2.25	2.60
Renter-occupied housing units	**1 754**	**1 290**	**852**	**438**	**136**	**99**	**203**	**464**	**–**	**98**	**111**	**255**
1 person	484	358	267	91	39	17	35	126	–	30	39	57
2 persons	495	373	248	125	43	23	59	122	–	24	28	70
3 persons	347	262	164	98	25	27	46	85	–	20	20	45
4 persons	223	159	93	66	14	21	31	64	–	17	12	35
5 persons	125	87	49	38	12	7	19	38	–	3	5	30
6 persons	52	34	20	14	3	2	9	18	–	2	3	13
7 or more persons	28	17	11	6	–	2	4	11	–	2	4	5
Median	2.29	2.27	2.14	2.53	2.17	2.85	2.66	2.37	–	2.29	2.09	2.51
PERSONS PER ROOM												
Owner-occupied housing units	**2 017**	**1 355**	**615**	**740**	**224**	**84**	**432**	**662**	**–**	**56**	**93**	**513**
0.50 or less	1 303	910	428	482	159	55	268	393	–	45	60	288
0.51 to 0.75	396	266	113	153	40	16	97	130	–	6	20	104
0.76 to 1.00	248	141	57	84	19	10	55	107	–	5	9	93
1.01 to 1.50	60	34	15	19	5	3	11	26	–	–	4	22
1.51 or more	10	4	2	2	1	–	1	6	–	–	–	6
Mean	.47	.46	.45	.47	.43	.45	.49	.51	–	.42	.44	.54
Renter-occupied housing units	**1 754**	**1 290**	**852**	**438**	**136**	**99**	**203**	**464**	**–**	**98**	**111**	**255**
0.50 or less	900	662	451	211	80	37	94	238	–	50	66	122
0.51 to 0.75	402	315	199	116	31	28	57	87	–	24	18	45
0.76 to 1.00	335	232	146	86	21	30	35	103	–	21	19	63
1.01 to 1.50	80	54	39	15	2	3	10	26	–	3	7	16
1.51 or more	37	27	17	10	2	1	7	10	–	–	1	9
Mean	.60	.60	.59	.61	.55	.67	.63	.61	–	.56	.59	.64

TIPSII [UPF] GH147 CENSUS90 72583600 06/22/92 5:06 PM MACHINE: C DATA:CENSUS90*H1TIPSDA47. 06/19/92 14:27:15 TAPE: NONE FRAME: 80
TSF:CENSUS90*92. 06/19/92 14:57:21 UTF:CENSUS90*93. 06/19/92 14:57:21 META:CENSUS90*H1TABLES47. 06/19/92 15:09:09

Table 34. **Occupancy, Structural, and Utilization Characteristics of Housing Units With an Asian or Pacific Islander Householder: 1990**

[For definitions of terms and meanings of symbols, see text]

State Inside and Outside Metropolitan Area	The State	Inside metropolitan area						Outside metropolitan area				
				Not in central city					Urban			
					Urban					Outside urbanized area		
		Total	In central city	Total	Inside urbanized area	Outside urbanized area	Rural	Total	Inside urbanized area	Place of 10,000 or more	Place of 2,500 to 9,999	Rural
Occupied housing units	**8 797**	**7 843**	**5 596**	**2 247**	**1 598**	**236**	**413**	**954**	**–**	**409**	**268**	**277**
POPULATION												
Persons in occupied housing units	27 158	24 465	16 994	7 471	5 324	746	1 401	2 693	–	1 126	708	859
Per occupied housing unit	3.09	3.12	3.04	3.32	3.33	3.16	3.39	2.82	–	2.75	2.64	3.10
Owner-occupied housing units	14 508	13 074	7 827	5 247	3 749	397	1 101	1 434	–	475	338	621
Per owner-occupied housing unit	3.66	3.70	3.72	3.67	3.70	3.45	3.65	3.37	–	3.39	3.48	3.29
Renter-occupied housing units	12 650	11 391	9 167	2 224	1 575	349	300	1 259	–	651	370	238
Per renter-occupied housing unit	2.61	2.64	2.63	2.72	2.69	2.88	2.70	2.38	–	2.42	2.16	2.70
TENURE												
Owner-occupied housing units	3 959	3 533	2 104	1 429	1 012	115	302	426	–	140	97	189
Percent of occupied housing units	45.0	45.0	37.6	63.6	63.3	48.7	73.1	44.7	–	34.2	36.2	68.2
Renter-occupied housing units	4 838	4 310	3 492	818	586	121	111	528	–	269	171	88
UNITS IN STRUCTURE												
Occupied housing units	**8 797**	**7 843**	**5 596**	**2 247**	**1 598**	**236**	**413**	**954**	**–**	**409**	**268**	**277**
1, detached	4 141	3 662	2 158	1 504	1 071	133	300	479	–	166	115	198
1, attached	393	364	260	104	74	14	16	29	–	12	8	9
2	412	351	294	57	36	11	10	61	–	27	29	5
3 or 4	481	411	301	110	85	16	9	70	–	39	23	8
5 to 9	854	755	603	152	122	23	7	99	–	76	11	12
10 to 19	1 114	1 001	874	127	106	13	8	113	–	53	54	6
20 to 49	653	637	582	55	46	6	3	16	–	11	5	–
50 or more	438	437	409	28	19	6	3	1	–	1	–	–
Mobile home or trailer	147	99	34	65	23	5	37	48	–	7	9	32
Other	164	126	81	45	16	9	20	38	–	17	14	7
ROOMS												
Owner-occupied housing units	**3 959**	**3 533**	**2 104**	**1 429**	**1 012**	**115**	**302**	**426**	**–**	**140**	**97**	**189**
1 room	9	5	3	2	2	–	–	4	–	1	1	2
2 rooms	69	58	45	13	10	1	2	11	–	3	4	4
3 rooms	305	274	186	88	50	8	30	31	–	6	7	18
4 rooms	424	364	250	114	73	14	27	60	–	21	11	28
5 rooms	689	629	425	204	111	30	63	60	–	17	20	23
6 rooms	749	670	442	228	141	25	62	79	–	23	18	38
7 rooms	557	494	273	221	161	18	42	63	–	23	13	27
8 rooms	527	477	230	247	210	11	26	50	–	18	8	24
9 or more rooms	630	562	250	312	254	8	50	68	–	28	15	25
Median	6.1	6.2	5.8	6.8	7.2	5.7	6.0	6.1	–	6.5	5.8	6.0
Renter-occupied housing units	**4 838**	**4 310**	**3 492**	**818**	**586**	**121**	**111**	**528**	**–**	**269**	**171**	**88**
1 room	320	300	270	30	22	6	2	20	–	12	6	2
2 rooms	894	808	708	100	81	12	7	86	–	56	20	10
3 rooms	1 197	1 060	900	160	111	30	19	137	–	66	58	13
4 rooms	1 424	1 265	1 047	218	149	34	35	159	–	82	53	24
5 rooms	566	495	350	145	102	24	19	71	–	31	19	21
6 rooms	262	234	141	93	66	9	18	28	–	10	6	12
7 rooms	104	90	47	43	32	6	5	14	–	7	4	3
8 rooms	36	30	14	16	13	–	3	6	–	3	2	1
9 or more rooms	35	28	15	13	10	–	3	7	–	2	3	2
Median	3.5	3.5	3.4	4.0	4.0	3.9	4.3	3.6	–	3.5	3.5	4.3
PERSONS IN UNIT												
Owner-occupied housing units	**3 959**	**3 533**	**2 104**	**1 429**	**1 012**	**115**	**302**	**426**	**–**	**140**	**97**	**189**
1 person	353	307	208	99	64	12	23	46	–	13	9	24
2 persons	686	594	360	234	155	21	58	92	–	25	23	44
3 persons	761	691	402	289	199	25	65	70	–	27	16	27
4 persons	1 135	994	522	472	359	34	79	141	–	52	29	60
5 persons	571	525	320	205	151	13	41	46	–	17	6	23
6 persons	237	217	148	69	41	7	21	20	–	4	10	6
7 or more persons	216	205	144	61	43	3	15	11	–	2	4	5
Median	3.66	3.68	3.66	3.70	3.75	3.48	3.56	3.54	–	3.60	3.52	3.48
Renter-occupied housing units	**4 838**	**4 310**	**3 492**	**818**	**586**	**121**	**111**	**528**	**–**	**269**	**171**	**88**
1 person	1 329	1 165	931	234	175	28	31	164	–	82	63	19
2 persons	1 334	1 169	997	172	119	31	22	165	–	76	62	27
3 persons	888	801	679	122	86	17	19	87	–	53	19	15
4 persons	773	696	497	199	144	27	28	77	–	41	18	18
5 persons	313	292	221	71	50	11	10	21	–	9	5	7
6 persons	114	104	91	13	7	5	1	10	–	7	2	1
7 or more persons	87	83	76	7	5	2	–	4	–	1	2	1
Median	2.32	2.35	2.32	2.52	2.49	2.59	2.63	2.11	–	2.19	1.86	2.43
PERSONS PER ROOM												
Owner-occupied housing units	**3 959**	**3 533**	**2 104**	**1 429**	**1 012**	**115**	**302**	**426**	**–**	**140**	**97**	**189**
0.50 or less	1 956	1 735	945	790	586	53	151	221	–	74	51	96
0.51 to 0.75	866	770	445	325	235	28	62	96	–	33	16	47
0.76 to 1.00	663	602	398	204	123	23	58	61	–	20	16	25
1.01 to 1.50	286	257	192	65	40	10	15	29	–	10	7	12
1.51 or more	188	169	124	45	28	1	16	19	–	3	7	9
Mean	.58	.58	.62	.54	.52	.59	.58	.54	–	.52	.58	.54
Renter-occupied housing units	**4 838**	**4 310**	**3 492**	**818**	**586**	**121**	**111**	**528**	**–**	**269**	**171**	**88**
0.50 or less	1 900	1 633	1 272	361	265	42	54	267	–	121	103	43
0.51 to 0.75	939	850	664	186	136	24	26	89	–	54	23	12
0.76 to 1.00	1 141	1 029	847	182	126	32	24	112	–	58	31	23
1.01 to 1.50	411	376	330	46	30	11	5	35	–	22	6	7
1.51 or more	447	422	379	43	29	12	2	25	–	14	8	3
Mean	.74	.75	.78	.65	.64	.74	.59	.64	–	.68	.58	.62

TIPSII [UPF] GH147 CENSUS90 72583600 06/22/92 5:06 PM MACHINE: C DATA:CENSUS90*H1TIPSDA47. 06/19/92 14:27:15 TAPE: NONE FRAME: 81
TSF:CENSUS90*92. 06/19/92 14:57:21 UTF:CENSUS90*93. 06/19/92 14:57:21 META:CENSUS90*H1TABLES47. 06/19/92 15:09:09

Table 35. **Occupancy, Structural, and Utilization Characteristics of Housing Units With an Hispanic Origin Householder: 1990**

[Householders of Hispanic origin may be of any race. For definitions of terms and meanings of symbols, see text]

State Inside and Outside Metropolitan Area	The State	Inside metropolitan area						Outside metropolitan area				
				Not in central city					Urban			
					Urban					Outside urbanized area		
		Total	In central city	Total	Inside urbanized area	Outside urbanized area	Rural	Total	Inside urbanized area	Place of 10,000 or more	Place of 2,500 to 9,999	Rural
Occupied housing units	**9 649**	**7 487**	**4 721**	**2 766**	**1 276**	**469**	**1 021**	**2 162**	**–**	**497**	**388**	**1 277**
POPULATION												
Persons in occupied housing units	27 045	20 950	12 867	8 083	3 641	1 396	3 046	6 095	–	1 343	1 041	3 711
Per occupied housing unit	2.80	2.80	2.73	2.92	2.85	2.98	2.98	2.82	–	2.70	2.68	2.91
Owner-occupied housing units	13 831	10 448	5 239	5 209	2 378	541	2 290	3 383	–	532	423	2 428
Per owner-occupied housing unit	2.95	3.00	2.94	3.07	3.10	3.07	3.03	2.79	–	2.84	2.86	2.77
Renter-occupied housing units	13 214	10 502	7 628	2 874	1 263	855	756	2 712	–	811	618	1 283
Per renter-occupied housing unit	2.67	2.62	2.60	2.69	2.49	2.92	2.84	2.85	–	2.62	2.58	3.20
TENURE												
Owner-occupied housing units	4 693	3 482	1 783	1 699	768	176	755	1 211	–	187	148	876
Percent of occupied housing units	48.6	46.5	37.8	61.4	60.2	37.5	73.9	56.0	–	37.6	38.1	68.6
Renter-occupied housing units	4 956	4 005	2 938	1 067	508	293	266	951	–	310	240	401
UNITS IN STRUCTURE												
Occupied housing units	**9 649**	**7 487**	**4 721**	**2 766**	**1 276**	**469**	**1 021**	**2 162**	**–**	**497**	**388**	**1 277**
1, detached	5 019	3 700	2 001	1 699	770	202	727	1 319	–	239	195	885
1, attached	431	395	265	130	57	51	22	36	–	12	8	16
2	557	462	343	119	50	40	29	95	–	35	35	25
3 or 4	540	433	330	103	60	31	12	107	–	48	41	18
5 to 9	749	655	501	154	103	46	5	94	–	63	23	8
10 to 19	730	643	520	123	76	46	1	87	–	47	37	3
20 to 49	425	413	362	51	42	7	2	12	–	4	6	2
50 or more	218	216	193	23	19	1	3	2	–	–	2	–
Mobile home or trailer	855	489	157	332	85	38	209	366	–	41	34	291
Other	125	81	49	32	14	7	11	44	–	8	7	29
ROOMS												
Owner-occupied housing units	**4 693**	**3 482**	**1 783**	**1 699**	**768**	**176**	**755**	**1 211**	**–**	**187**	**148**	**876**
1 room	8	4	2	2	–	–	2	4	–	–	–	4
2 rooms	43	33	20	13	8	–	5	10	–	2	1	7
3 rooms	171	128	84	44	16	5	23	43	–	4	6	33
4 rooms	543	344	168	176	54	18	104	199	–	18	24	157
5 rooms	1 180	802	423	379	125	39	215	378	–	46	51	281
6 rooms	1 118	852	443	409	188	50	171	266	–	37	28	201
7 rooms	710	565	283	282	133	36	113	145	–	30	15	100
8 rooms	443	354	167	187	119	15	53	89	–	28	11	50
9 or more rooms	477	400	193	207	125	13	69	77	–	22	12	43
Median	5.9	6.0	5.9	6.1	6.5	6.0	5.7	5.4	–	6.1	5.3	5.3
Renter-occupied housing units	**4 956**	**4 005**	**2 938**	**1 067**	**508**	**293**	**266**	**951**	**–**	**310**	**240**	**401**
1 room	175	156	131	25	16	3	6	19	–	8	5	6
2 rooms	460	385	307	78	42	21	15	75	–	38	13	24
3 rooms	929	765	599	166	84	54	28	164	–	69	52	43
4 rooms	1 764	1 437	1 048	389	182	100	107	327	–	102	97	128
5 rooms	962	775	549	226	99	72	55	187	–	50	33	104
6 rooms	421	307	202	105	45	33	27	114	–	31	26	57
7 rooms	145	112	64	48	27	4	17	33	–	5	9	19
8 rooms	59	44	25	19	8	2	9	15	–	2	5	8
9 or more rooms	41	24	13	11	5	4	2	17	–	5	–	12
Median	4.0	4.0	3.9	4.2	4.1	4.2	4.3	4.2	–	3.9	4.0	4.5
PERSONS IN UNIT												
Owner-occupied housing units	**4 693**	**3 482**	**1 783**	**1 699**	**768**	**176**	**755**	**1 211**	**–**	**187**	**148**	**876**
1 person	744	540	323	217	95	24	98	204	–	37	31	136
2 persons	1 347	949	480	469	207	49	213	398	–	53	43	302
3 persons	1 036	764	372	392	182	30	180	272	–	41	24	207
4 persons	908	713	359	354	153	49	152	195	–	29	28	138
5 persons	425	335	158	177	89	16	72	90	–	16	16	58
6 persons	150	113	51	62	30	5	27	37	–	7	3	27
7 or more persons	83	68	40	28	12	3	13	15	–	4	3	8
Median	2.75	2.83	2.74	2.92	2.95	3.00	2.87	2.51	–	2.59	2.50	2.50
Renter-occupied housing units	**4 956**	**4 005**	**2 938**	**1 067**	**508**	**293**	**266**	**951**	**–**	**310**	**240**	**401**
1 person	1 292	1 073	811	262	161	52	49	219	–	78	60	81
2 persons	1 380	1 128	836	292	139	77	76	252	–	93	81	78
3 persons	940	755	544	211	87	61	63	185	–	61	46	78
4 persons	748	599	418	181	75	66	40	149	–	43	25	81
5 persons	365	279	204	75	23	25	27	86	–	24	14	48
6 persons	147	114	83	31	15	9	7	33	–	7	10	16
7 or more persons	84	57	42	15	8	3	4	27	–	4	4	19
Median	2.36	2.32	2.29	2.43	2.17	2.79	2.63	2.52	–	2.33	2.24	3.03
PERSONS PER ROOM												
Owner-occupied housing units	**4 693**	**3 482**	**1 783**	**1 699**	**768**	**176**	**755**	**1 211**	**–**	**187**	**148**	**876**
0.50 or less	2 970	2 212	1 146	1 066	511	104	451	758	–	123	96	539
0.51 to 0.75	950	711	326	385	169	41	175	239	–	36	23	180
0.76 to 1.00	557	388	207	181	59	23	99	169	–	19	23	127
1.01 to 1.50	155	123	75	48	21	7	20	32	–	6	4	22
1.51 or more	61	48	29	19	8	1	10	13	–	3	2	8
Mean	.48	.48	.48	.48	.46	.50	.51	.49	–	.45	.50	.50
Renter-occupied housing units	**4 956**	**4 005**	**2 938**	**1 067**	**508**	**293**	**266**	**951**	**–**	**310**	**240**	**401**
0.50 or less	2 296	1 857	1 345	512	276	111	125	439	–	147	127	165
0.51 to 0.75	1 034	833	602	231	100	73	58	201	–	66	51	84
0.76 to 1.00	1 075	867	645	222	91	75	56	208	–	61	49	98
1.01 to 1.50	335	273	199	74	30	24	20	62	–	18	9	35
1.51 or more	216	175	147	28	11	10	7	41	–	18	4	19
Mean	.66	.65	.67	.63	.59	.68	.63	.66	–	.66	.62	.68

TIPSII [UPF] GH147 CENSUS90 72583600 06/22/92 5:06 PM MACHINE: C DATA:CENSUS90*H1TIPSDA47. 06/19/92 14:27:15 TAPE: NONE FRAME: 82
TSF:CENSUS90*92. 06/19/92 14:57:21 UTF:CENSUS90*93. 06/19/92 14:57:21 META:CENSUS90*H1TABLES47. 06/19/92 15:09:09

Table 36. **Occupancy, Structural, and Utilization Characteristics of Housing Units With a White, Not of Hispanic Origin Householder: 1990**

[For definitions of terms and meanings of symbols, see text]

State Inside and Outside Metropolitan Area	The State	Inside metropolitan area						Outside metropolitan area				
				Not in central city					Urban			
					Urban					Outside urbanized area		
		Total	In central city	Total	Inside urbanized area	Outside urbanized area	Rural	Total	Inside urbanized area	Place of 10,000 or more	Place of 2,500 to 9,999	Rural
Occupied housing units	**1 569 905**	**1 014 196**	**470 233**	**543 963**	**202 201**	**69 705**	**272 057**	**555 709**	**116**	**76 915**	**86 970**	**391 708**
POPULATION												
Persons in occupied housing units	3 937 532	2 516 453	1 057 410	1 459 043	531 765	178 245	749 033	1 421 079	268	180 771	203 591	1 036 449
Per occupied housing unit	2.51	2.48	2.25	2.68	2.63	2.56	2.75	2.56	2.31	2.35	2.34	2.65
Owner-occupied housing units	2 945 065	1 846 473	674 810	1 171 663	422 241	119 494	629 928	1 098 592	240	114 497	135 126	848 729
Per owner-occupied housing unit	2.61	2.62	2.42	2.76	2.77	2.66	2.77	2.60	2.38	2.44	2.39	2.66
Renter-occupied housing units	992 467	669 980	382 600	287 380	109 524	58 751	119 105	322 487	28	66 274	68 465	187 720
Per renter-occupied housing unit	2.24	2.16	2.00	2.42	2.21	2.38	2.67	2.43	1.87	2.21	2.25	2.61
TENURE												
Owner-occupied housing units	1 126 802	703 612	278 529	425 083	152 566	44 998	227 519	423 190	101	46 899	56 534	319 656
Percent of occupied housing units	71.8	69.4	59.2	78.1	75.5	64.6	83.6	76.2	87.1	61.0	65.0	81.6
Renter-occupied housing units	443 103	310 584	191 704	118 880	49 635	24 707	44 538	132 519	15	30 016	30 436	72 052
UNITS IN STRUCTURE												
Occupied housing units	**1 569 905**	**1 014 196**	**470 233**	**543 963**	**202 201**	**69 705**	**272 057**	**555 709**	**116**	**76 915**	**86 970**	**391 708**
1, detached	1 114 947	697 350	287 004	410 346	150 256	47 557	212 533	417 597	95	53 156	63 476	300 870
1, attached	37 236	31 849	20 482	11 367	7 122	1 845	2 400	5 387	6	1 408	1 256	2 717
2	49 892	34 978	23 462	11 516	5 213	3 502	2 801	14 914	–	5 139	5 235	4 540
3 or 4	40 611	29 286	19 148	10 138	5 797	2 677	1 664	11 325	5	3 967	4 277	3 076
5 to 9	55 044	43 943	30 228	13 715	8 739	3 684	1 292	11 101	–	5 381	3 077	2 643
10 to 19	52 471	45 900	35 357	10 543	6 559	3 044	940	6 571	1	3 116	2 218	1 236
20 to 49	27 231	25 386	20 596	4 790	3 435	1 144	211	1 845	–	734	642	469
50 or more	23 803	22 886	19 982	2 904	2 138	645	121	917	–	293	558	66
Mobile home or trailer	155 932	75 005	10 263	64 742	11 656	5 095	47 991	80 927	7	3 129	5 429	72 362
Other	12 738	7 613	3 711	3 902	1 286	512	2 104	5 125	2	592	802	3 729
ROOMS												
Owner-occupied housing units	**1 126 802**	**703 612**	**278 529**	**425 083**	**152 566**	**44 998**	**227 519**	**423 190**	**101**	**46 899**	**56 534**	**319 656**
1 room	1 268	568	160	408	49	26	333	700	1	26	37	636
2 rooms	4 896	2 511	918	1 593	259	141	1 193	2 385	1	123	177	2 084
3 rooms	21 586	11 305	3 837	7 468	1 526	626	5 316	10 281	1	510	837	8 933
4 rooms	135 934	71 989	24 640	47 349	10 800	4 385	32 164	63 945	11	4 614	6 771	52 549
5 rooms	291 729	166 413	63 535	102 878	28 924	11 832	62 122	125 316	37	12 502	16 955	95 822
6 rooms	284 589	178 243	74 055	104 188	36 407	12 272	55 509	106 346	25	12 241	15 416	78 664
7 rooms	181 473	122 518	52 164	70 354	28 677	7 943	33 734	58 955	9	7 640	8 400	42 906
8 rooms	102 930	73 465	29 349	44 116	21 515	4 051	18 550	29 465	10	4 505	4 166	20 784
9 or more rooms	102 397	76 600	29 871	46 729	24 409	3 722	18 598	25 797	6	4 738	3 775	17 278
Median	5.9	6.1	6.1	6.0	6.5	5.9	5.7	5.6	5.5	6.0	5.7	5.5
Renter-occupied housing units	**443 103**	**310 584**	**191 704**	**118 880**	**49 635**	**24 707**	**44 538**	**132 519**	**15**	**30 016**	**30 436**	**72 052**
1 room	7 564	6 254	5 152	1 102	541	255	306	1 310	–	446	371	493
2 rooms	23 841	18 678	13 852	4 826	2 523	1 110	1 193	5 163	–	1 566	1 456	2 141
3 rooms	80 935	60 996	43 350	17 646	8 883	4 473	4 290	19 939	–	6 056	6 032	7 851
4 rooms	153 215	106 136	64 219	41 917	17 271	9 250	15 396	47 079	3	11 520	11 080	24 476
5 rooms	99 264	67 474	38 580	28 894	10 978	5 875	12 041	31 790	6	6 086	6 615	19 083
6 rooms	47 799	31 407	17 012	14 395	5 472	2 361	6 562	16 392	3	2 688	3 028	10 673
7 rooms	17 958	11 414	5 718	5 696	2 160	836	2 700	6 544	2	975	1 114	4 453
8 rooms	7 440	4 914	2 266	2 648	1 057	319	1 272	2 526	–	399	422	1 705
9 or more rooms	5 087	3 311	1 555	1 756	750	228	778	1 776	1	280	318	1 177
Median	4.2	4.2	4.0	4.4	4.2	4.2	4.6	4.3	5.3	4.1	4.2	4.6
PERSONS IN UNIT												
Owner-occupied housing units	**1 126 802**	**703 612**	**278 529**	**425 083**	**152 566**	**44 998**	**227 519**	**423 190**	**101**	**46 899**	**56 534**	**319 656**
1 person	208 908	128 574	64 678	63 896	22 227	8 192	33 477	80 334	23	10 652	13 771	55 888
2 persons	412 122	255 820	109 204	146 616	52 420	15 990	78 206	156 302	44	18 178	21 975	116 105
3 persons	230 596	144 771	50 625	94 146	33 591	9 141	51 414	85 825	16	8 630	10 157	67 022
4 persons	189 096	120 244	36 987	83 257	31 290	7 871	44 096	68 852	10	6 620	7 485	54 737
5 persons	62 969	40 049	12 389	27 660	9 989	2 781	14 890	22 920	7	2 099	2 272	18 542
6 persons	16 414	10 202	3 266	6 936	2 322	761	3 853	6 212	1	505	615	5 091
7 or more persons	6 697	3 952	1 380	2 572	727	262	1 583	2 745	–	215	259	2 271
Median	2.36	2.37	2.18	2.52	2.55	2.39	2.54	2.34	2.13	2.20	2.16	2.40
Renter-occupied housing units	**443 103**	**310 584**	**191 704**	**118 880**	**49 635**	**24 707**	**44 538**	**132 519**	**15**	**30 016**	**30 436**	**72 052**
1 person	162 948	121 346	85 057	36 289	18 141	7 923	10 225	41 602	7	11 269	11 616	18 710
2 persons	129 146	92 436	57 405	35 031	15 153	7 190	12 688	36 710	5	8 670	8 031	20 004
3 persons	73 583	48 319	25 985	22 334	8 157	4 530	9 647	25 264	2	5 121	5 316	14 825
4 persons	49 715	31 422	15 261	16 161	5 397	3 257	7 507	18 293	–	3 273	3 463	11 557
5 persons	19 022	11 832	5 536	6 296	2 013	1 250	3 033	7 190	1	1 151	1 362	4 676
6 persons	5 875	3 575	1 646	1 929	557	404	968	2 300	–	359	456	1 485
7 or more persons	2 814	1 654	814	840	217	153	470	1 160	–	173	192	795
Median	1.95	1.87	1.69	2.16	1.94	2.12	2.45	2.17	1.60	1.93	1.95	2.37
PERSONS PER ROOM												
Owner-occupied housing units	**1 126 802**	**703 612**	**278 529**	**425 083**	**152 566**	**44 998**	**227 519**	**423 190**	**101**	**46 899**	**56 534**	**319 656**
0.50 or less	815 341	522 011	224 010	298 001	115 352	32 128	150 521	293 330	81	36 680	43 344	213 225
0.51 to 0.75	200 422	121 326	37 894	83 432	26 956	8 420	48 056	79 096	10	6 945	8 623	63 518
0.76 to 1.00	96 640	52 986	14 741	38 245	9 330	3 936	24 979	43 654	8	2 934	4 026	36 686
1.01 to 1.50	12 092	6 202	1 592	4 610	829	441	3 340	5 890	1	298	454	5 137
1.51 or more	2 307	1 087	292	795	99	73	623	1 220	1	42	87	1 090
Mean	.43	.42	.38	.44	.41	.43	.46	.45	.41	.39	.40	.46
Renter-occupied housing units	**443 103**	**310 584**	**191 704**	**118 880**	**49 635**	**24 707**	**44 538**	**132 519**	**15**	**30 016**	**30 436**	**72 052**
0.50 or less	282 874	204 160	132 479	71 681	33 012	14 497	24 172	78 714	12	18 989	19 158	40 555
0.51 to 0.75	87 091	58 645	32 908	25 737	9 843	5 441	10 453	28 446	2	6 172	6 187	16 085
0.76 to 1.00	59 821	39 608	22 066	17 542	5 748	3 902	7 892	20 213	1	3 995	4 151	12 066
1.01 to 1.50	10 390	6 214	3 078	3 136	820	692	1 624	4 176	–	697	761	2 718
1.51 or more	2 927	1 957	1 173	784	212	175	397	970	–	163	179	628
Mean	.51	.50	.49	.53	.50	.55	.56	.54	.33	.52	.52	.55

TIPSII [UPF] GH147 CENSUS90 72583600 06/22/92 5:06 PM MACHINE: C DATA:CENSUS90*H1TIPSDA47. 06/19/92 14:27:15 TAPE: NONE FRAME: 83
TSF:CENSUS90*92. 06/19/92 14:57:21 UTF:CENSUS90*93. 06/19/92 14:57:21 META:CENSUS90*H1TABLES47. 06/19/92 15:09:09

Table 37. Age of Householder and Financial Characteristics of Housing Units With a White Householder: 1990

[For definitions of terms and meanings of symbols, see text]

State Inside and Outside Metropolitan Area	The State	Inside metropolitan area						Outside metropolitan area				
				Not in central city					Urban			
					Urban					Outside urbanized area		
		Total	In central city	Total	Inside urbanized area	Outside urbanized area	Rural	Total	Inside urbanized area	Place of 10,000 or more	Place of 2,500 to 9,999	Rural
Occupied housing units	**1 576 161**	**1 018 961**	**472 973**	**545 988**	**203 140**	**70 010**	**272 838**	**557 200**	**116**	**77 222**	**87 222**	**392 640**
AGE OF HOUSEHOLDER												
Owner-occupied housing units	**1 130 309**	**706 164**	**279 744**	**426 420**	**153 168**	**45 130**	**228 122**	**424 145**	**101**	**47 039**	**56 646**	**320 359**
Under 25 years	22 701	11 890	3 743	8 147	2 053	824	5 270	10 811	–	790	961	9 060
25 to 34 years	172 336	112 273	39 974	72 299	25 239	7 274	39 786	60 063	15	5 504	6 241	48 303
35 to 44 years	249 102	165 062	56 198	108 864	42 623	10 267	55 974	84 040	18	8 410	9 500	66 112
45 to 54 years	209 600	132 547	46 387	86 160	32 242	8 174	45 744	77 053	18	8 204	9 305	59 526
55 to 64 years	190 056	116 930	51 214	65 716	23 308	7 300	35 108	73 126	25	8 829	10 235	54 037
65 to 74 years	171 624	102 164	49 749	52 415	17 769	6 604	28 042	69 460	11	8 852	11 543	49 054
75 years and over	114 890	65 298	32 479	32 819	9 934	4 687	18 198	49 592	14	6 450	8 861	34 267
Renter-occupied housing units	**445 852**	**312 797**	**193 229**	**119 568**	**49 972**	**24 880**	**44 716**	**133 055**	**15**	**30 183**	**30 576**	**72 281**
Under 25 years	64 291	46 234	30 557	15 677	6 642	3 486	5 549	18 057	2	4 857	4 085	9 113
25 to 34 years	144 365	106 274	65 533	40 741	17 582	7 953	15 206	38 091	3	8 447	7 910	21 731
35 to 44 years	87 758	62 254	36 209	26 045	11 036	5 031	9 978	25 504	1	5 483	5 290	14 730
45 to 54 years	48 038	32 402	18 676	13 726	5 637	2 706	5 383	15 636	3	3 360	3 481	8 792
55 to 64 years	33 988	21 900	13 430	8 470	3 160	1 891	3 419	12 088	1	2 685	2 901	6 501
65 to 74 years	32 926	21 085	13 414	7 671	2 902	1 941	2 828	11 841	4	2 667	3 428	5 742
75 years and over	34 486	22 648	15 410	7 238	3 013	1 872	2 353	11 838	1	2 684	3 481	5 672
HOUSEHOLDER 65 YEARS AND OVER												
Occupied housing units	**353 926**	**211 195**	**111 052**	**100 143**	**33 618**	**15 104**	**51 421**	**142 731**	**30**	**20 653**	**27 313**	**94 735**
1-person households	155 352	93 448	53 727	39 721	13 461	7 215	19 045	61 904	11	10 383	13 916	37 594
Mean number of persons per room	.31	.31	.30	.32	.30	.31	.33	.32	.28	.30	.31	.33
Units in structure:												
1, detached or attached	282 538	164 257	81 261	82 996	27 192	11 593	44 211	118 281	29	16 224	21 422	80 606
2 or more	47 147	35 485	27 043	8 442	4 640	2 816	986	11 662	1	3 905	4 844	2 912
Mobile home, trailer, or other	24 241	11 453	2 748	8 705	1 786	695	6 224	12 788	–	524	1 047	11 217
Specified owner	202 991	128 809	70 464	58 345	23 218	9 466	25 661	74 182	20	13 410	17 598	43 154
Mean value (dollars)	61 400	70 100	71 400	68 500	81 600	64 300	58 300	46 200	67 600	55 900	45 600	43 400
Specified renter	62 841	42 013	28 493	13 520	5 751	3 736	4 033	20 828	4	5 255	6 733	8 836
Mean contract rent (dollars)	247	288	292	279	371	217	176	153	287	176	148	140
VALUE												
Specified owner-occupied housing units	**826 130**	**558 175**	**243 311**	**314 864**	**132 807**	**38 061**	**143 996**	**267 955**	**82**	**41 449**	**48 504**	**177 920**
Less than $20,000	45 286	16 129	5 346	10 783	1 848	1 072	7 863	29 157	1	2 126	4 478	22 552
$20,000 to $29,999	57 823	24 158	9 991	14 167	3 403	1 725	9 039	33 665	–	3 833	6 529	23 303
$30,000 to $39,999	92 633	44 696	20 566	24 130	6 938	3 086	14 106	47 937	10	6 283	9 509	32 135
$40,000 to $49,999	110 345	64 507	31 319	33 188	10 404	4 793	17 991	45 838	13	6 618	9 116	30 091
$50,000 to $59,999	101 300	68 864	33 987	34 877	12 067	5 395	17 415	32 436	15	5 297	6 088	21 036
$60,000 to $69,999	98 937	72 980	33 591	39 389	15 606	5 762	18 021	25 957	21	4 835	4 460	16 641
$70,000 to $79,999	79 767	61 865	26 357	35 508	16 695	4 293	14 520	17 902	12	3 511	2 976	11 403
$80,000 to $89,999	55 198	44 885	18 974	25 911	12 851	2 787	10 273	10 313	3	2 334	1 647	6 329
$90,000 to $99,999	40 458	33 631	14 312	19 319	9 836	2 068	7 415	6 827	3	1 691	1 128	4 005
$100,000 to $124,999	53 746	45 256	17 554	27 702	14 495	2 940	10 267	8 490	–	2 153	1 306	5 031
$125,000 to $149,999	33 881	29 625	10 541	19 084	10 749	1 870	6 465	4 256	–	1 212	611	2 433
$150,000 to $174,999	19 917	17 660	6 677	10 983	5 737	1 146	4 100	2 257	2	629	291	1 335
$175,000 to $199,999	11 132	10 024	3 950	6 074	3 414	408	2 252	1 108	–	343	139	626
$200,000 to $249,999	11 242	10 260	4 139	6 121	3 674	353	2 094	982	2	322	120	538
$250,000 to $299,999	6 048	5 598	2 362	3 236	2 033	175	1 028	450	–	148	54	248
$300,000 to $399,999	4 588	4 352	1 984	2 368	1 625	109	634	236	–	78	35	123
$400,000 to $499,999	1 721	1 658	772	886	609	31	246	63	–	20	7	36
$500,000 or more	2 108	2 027	889	1 138	823	48	267	81	–	16	10	55
Median (dollars)	60 600	68 300	66 100	70 200	79 700	65 100	63 100	44 600	61 000	53 100	43 700	43 300
Mean (dollars)	73 400	83 700	81 600	85 300	99 300	75 400	75 000	51 900	65 700	62 900	50 000	49 900
Owner-occupied mobile homes or trailers	**117 830**	**56 220**	**6 994**	**49 226**	**8 569**	**3 166**	**37 491**	**61 610**	**5**	**1 623**	**3 090**	**56 892**
Median (dollars)	15 000	15 800	12 300	16 500	13 900	14 300	17 500	14 400	12 500	12 400	12 600	14 600
Mean (dollars)	21 600	22 600	18 500	23 200	19 100	19 800	24 400	20 700	24 100	17 000	17 800	20 900
CONTRACT RENT												
Specified renter-occupied housing units	**420 772**	**302 323**	**191 204**	**111 119**	**49 077**	**24 426**	**37 616**	**118 449**	**14**	**29 746**	**29 895**	**58 794**
Less than $100	27 849	13 095	7 355	5 740	1 584	1 796	2 360	14 754	–	3 316	4 426	7 012
$100 to $149	32 617	15 669	8 884	6 785	1 807	1 594	3 384	16 948	1	2 915	4 665	9 367
$150 to $199	42 100	21 163	10 721	10 442	3 149	1 909	5 384	20 937	3	4 282	5 652	11 000
$200 to $249	51 497	31 231	17 602	13 629	4 711	2 914	6 004	20 266	2	5 382	5 746	9 136
$250 to $299	51 835	38 332	24 906	13 426	5 555	3 361	4 510	13 503	1	4 661	3 804	5 037
$300 to $349	51 027	43 253	30 144	13 109	6 224	3 568	3 317	7 774	1	3 196	1 804	2 773
$350 to $399	47 204	42 667	30 524	12 143	6 826	2 999	2 318	4 537	–	2 395	842	1 300
$400 to $449	31 304	29 356	20 388	8 968	5 581	2 019	1 368	1 948	1	931	360	656
$450 to $499	19 816	18 914	13 435	5 479	3 719	1 091	669	902	–	491	99	312
$500 to $549	11 345	10 800	7 544	3 256	2 080	627	549	545	–	231	68	246
$550 to $599	7 007	6 803	4 516	2 287	1 573	390	324	204	–	89	21	94
$600 to $649	4 120	3 945	2 482	1 463	1 029	205	229	175	–	64	22	89
$650 to $699	2 662	2 563	1 584	979	736	105	138	99	–	52	8	39
$700 to $749	1 436	1 380	864	516	383	52	81	56	–	20	12	24
$750 to $999	3 489	3 367	2 016	1 351	1 008	142	201	122	–	59	20	43
$1,000 or more	1 891	1 847	1 068	779	632	54	93	44	–	7	8	29
No cash rent	33 573	17 938	7 171	10 767	2 480	1 600	6 687	15 635	5	1 655	2 338	11 637
Median (dollars)	287	324	337	301	352	297	229	197	213	231	191	177
Mean (dollars)	300	335	344	319	370	299	256	204	235	237	193	190
MEALS INCLUDED IN RENT												
Specified renter-occupied housing units	**420 772**	**302 323**	**191 204**	**111 119**	**49 077**	**24 426**	**37 616**	**118 449**	**14**	**29 746**	**29 895**	**58 794**
With meals included in rent	2 989	2 702	1 666	1 036	846	83	107	287	–	74	70	143
No meals included in rent	384 210	281 683	182 367	99 316	45 751	22 743	30 822	102 527	9	28 017	27 487	47 014
No cash rent	33 573	17 938	7 171	10 767	2 480	1 600	6 687	15 635	5	1 655	2 338	11 637

TIPSII [UPF] GH147 CENSUS90 72583600 06/22/92 5:06 PM MACHINE: C DATA:CENSUS90*H1TIPSDA47. 06/19/92 14:27:15 TAPE: NONE FRAME: 84
TSF:CENSUS90*92. 06/19/92 14:57:21 UTF:CENSUS90*93. 06/19/92 14:57:21 META:CENSUS90*H1TABLES47. 06/19/92 15:09:09

Table 38. **Age of Householder and Financial Characteristics of Housing Units With a Black Householder: 1990**

[For definitions of terms and meanings of symbols, see text]

State Inside and Outside Metropolitan Area	The State	Inside metropolitan area: Total	Inside metropolitan area: In central city	Inside metropolitan area: Not in central city: Total	Inside metropolitan area: Not in central city: Urban: Inside urbanized area	Inside metropolitan area: Not in central city: Urban: Outside urbanized area	Inside metropolitan area: Not in central city: Rural	Outside metropolitan area: Total	Outside metropolitan area: Urban: Inside urbanized area	Outside metropolitan area: Urban: Outside urbanized area: Place of 10,000 or more	Outside metropolitan area: Urban: Outside urbanized area: Place of 2,500 to 9,999	Outside metropolitan area: Rural
Occupied housing units	**262 505**	**223 609**	**196 769**	**26 840**	**8 644**	**8 026**	**10 170**	**38 896**	**–**	**10 004**	**11 638**	**17 254**
AGE OF HOUSEHOLDER												
Owner-occupied housing units	**124 020**	**101 381**	**84 697**	**16 684**	**5 456**	**3 471**	**7 757**	**22 639**	**–**	**4 481**	**6 051**	**12 107**
Under 25 years	1 543	1 195	993	202	74	32	96	348	–	65	105	178
25 to 34 years	16 573	13 411	10 711	2 700	1 241	426	1 033	3 162	–	578	832	1 752
35 to 44 years	30 444	25 651	21 028	4 623	2 179	758	1 686	4 793	–	935	1 206	2 652
45 to 54 years	23 162	19 493	16 596	2 897	892	623	1 382	3 669	–	754	982	1 933
55 to 64 years	20 777	17 123	14 817	2 306	428	588	1 290	3 654	–	792	950	1 912
65 to 74 years	18 120	14 350	12 193	2 157	349	584	1 224	3 770	–	698	1 076	1 996
75 years and over	13 401	10 158	8 359	1 799	293	460	1 046	3 243	–	659	900	1 684
Renter-occupied housing units	**138 485**	**122 228**	**112 072**	**10 156**	**3 188**	**4 555**	**2 413**	**16 257**	**–**	**5 523**	**5 587**	**5 147**
Under 25 years	16 234	14 538	13 504	1 034	380	517	137	1 696	–	632	660	404
25 to 34 years	46 795	41 750	38 135	3 615	1 394	1 561	660	5 045	–	1 911	1 726	1 408
35 to 44 years	31 302	27 895	25 614	2 281	836	963	482	3 407	–	1 179	1 162	1 066
45 to 54 years	14 570	12 883	11 771	1 112	296	507	309	1 687	–	543	543	601
55 to 64 years	11 401	9 817	9 095	722	126	358	238	1 584	–	474	506	604
65 to 74 years	10 106	8 609	7 859	750	89	359	302	1 497	–	424	513	560
75 years and over	8 077	6 736	6 094	642	67	290	285	1 341	–	360	477	504
HOUSEHOLDER 65 YEARS AND OVER												
Occupied housing units	**49 704**	**39 853**	**34 505**	**5 348**	**798**	**1 693**	**2 857**	**9 851**	**–**	**2 141**	**2 966**	**4 744**
1-person households	22 382	18 016	15 871	2 145	330	791	1 024	4 366	–	1 070	1 426	1 870
Mean number of persons per room	.43	.43	.43	.42	.38	.42	.43	.41	–	.39	.39	.44
Units in structure:												
1, detached or attached	36 338	28 458	24 017	4 441	682	1 253	2 506	7 880	–	1 621	2 298	3 961
2 or more	11 687	10 419	9 884	535	85	379	71	1 268	–	467	545	256
Mobile home, trailer, or other	1 679	976	604	372	31	61	280	703	–	53	123	527
Specified owner	26 641	21 220	18 242	2 978	544	921	1 513	5 421	–	1 214	1 729	2 478
Mean value (dollars)	40 000	41 900	41 500	44 200	54 800	39 100	43 400	32 400	–	33 500	30 500	33 200
Specified renter	17 523	14 906	13 670	1 236	148	627	461	2 617	–	764	959	894
Mean contract rent (dollars)	154	159	160	146	204	149	116	117	–	125	122	101
VALUE												
Specified owner-occupied housing units	**106 844**	**89 652**	**76 324**	**13 328**	**4 935**	**2 983**	**5 410**	**17 192**	**–**	**4 006**	**5 151**	**8 035**
Less than $20,000	10 702	7 098	5 942	1 156	162	342	652	3 604	–	619	1 238	1 747
$20,000 to $29,999	12 746	9 593	8 507	1 086	169	380	537	3 153	–	654	1 062	1 437
$30,000 to $39,999	19 855	15 678	14 072	1 606	256	498	852	4 177	–	1 070	1 297	1 810
$40,000 to $49,999	21 141	18 105	16 190	1 915	448	586	881	3 036	–	816	846	1 374
$50,000 to $59,999	14 623	13 266	11 370	1 896	693	493	710	1 357	–	356	365	636
$60,000 to $69,999	10 964	10 090	8 568	1 522	653	291	578	874	–	229	180	465
$70,000 to $79,999	6 459	6 021	4 769	1 252	706	160	386	438	–	121	81	236
$80,000 to $89,999	3 792	3 566	2 697	869	523	84	262	226	–	71	31	124
$90,000 to $99,999	2 175	2 072	1 518	554	376	48	130	103	–	31	19	53
$100,000 to $124,999	2 136	2 001	1 357	644	420	50	174	135	–	27	21	87
$125,000 to $149,999	939	908	579	329	222	17	90	31	–	7	–	24
$150,000 to $174,999	575	548	342	206	125	21	60	27	–	2	4	21
$175,000 to $199,999	247	243	140	103	69	5	29	4	–	1	1	2
$200,000 to $249,999	205	197	131	66	36	3	27	8	–	1	–	7
$250,000 to $299,999	117	115	55	60	41	1	18	2	–	–	1	1
$300,000 to $399,999	71	67	33	34	20	2	12	4	–	1	1	2
$400,000 to $499,999	26	26	16	10	4	–	6	–	–	–	–	–
$500,000 or more	71	58	38	20	12	2	6	13	–	–	4	9
Median (dollars)	44 500	46 800	45 800	54 100	71 300	44 400	47 300	34 200	–	36 800	31 900	34 300
Mean (dollars)	49 600	52 000	50 100	62 800	80 200	47 700	55 300	36 900	–	39 000	33 700	37 900
Owner-occupied mobile homes or trailers	**4 515**	**1 810**	**322**	**1 488**	**142**	**238**	**1 108**	**2 705**	**–**	**117**	**373**	**2 215**
Median (dollars)	15 200	17 600	26 700	16 500	17 400	15 000	16 700	13 800	–	14 000	13 100	14 000
Mean (dollars)	22 000	24 900	34 100	22 900	24 800	22 300	22 700	20 200	–	17 500	19 500	20 400
CONTRACT RENT												
Specified renter-occupied housing units	**135 653**	**120 245**	**110 589**	**9 656**	**3 136**	**4 465**	**2 055**	**15 408**	**–**	**5 431**	**5 474**	**4 503**
Less than $100	20 872	16 773	15 304	1 469	194	787	488	4 099	–	1 195	1 481	1 423
$100 to $149	17 969	15 414	14 465	949	112	576	261	2 555	–	731	1 052	772
$150 to $199	16 911	14 515	13 626	889	122	565	202	2 396	–	782	993	621
$200 to $249	16 967	14 807	13 851	956	187	562	207	2 160	–	921	802	437
$250 to $299	20 350	19 021	17 963	1 058	391	529	138	1 329	–	664	436	229
$300 to $349	14 730	14 021	13 060	961	403	442	116	709	–	391	194	124
$350 to $399	11 629	11 305	10 271	1 034	577	365	92	324	–	218	62	44
$400 to $449	4 973	4 843	4 174	669	431	188	50	130	–	86	29	15
$450 to $499	2 465	2 416	2 036	380	252	102	26	49	–	37	5	7
$500 to $549	1 129	1 095	906	189	136	34	19	34	–	22	4	8
$550 to $599	610	602	474	128	94	25	9	8	–	6	–	2
$600 to $649	276	267	204	63	53	6	4	9	–	4	3	2
$650 to $699	149	149	113	36	33	2	1	–	–	–	–	–
$700 to $749	55	55	46	9	8	1	–	–	–	–	–	–
$750 to $999	121	115	91	24	19	1	4	6	–	4	1	1
$1,000 or more	57	51	39	12	7	1	4	6	–	–	4	2
No cash rent	6 390	4 796	3 966	830	117	279	434	1 594	–	370	408	816
Median (dollars)	224	236	235	256	359	212	161	155	–	188	150	124
Mean (dollars)	229	236	234	260	351	223	190	165	–	191	157	140
MEALS INCLUDED IN RENT												
Specified renter-occupied housing units	**135 653**	**120 245**	**110 589**	**9 656**	**3 136**	**4 465**	**2 055**	**15 408**	**–**	**5 431**	**5 474**	**4 503**
With meals included in rent	470	412	381	31	4	15	12	58	–	18	17	23
No meals included in rent	128 793	115 037	106 242	8 795	3 015	4 171	1 609	13 756	–	5 043	5 049	3 664
No cash rent	6 390	4 796	3 966	830	117	279	434	1 594	–	370	408	816

TIPSII [UPF] GH147 CENSUS90 72583600 06/22/92 5:06 PM MACHINE: C DATA:CENSUS90*H1TIPSDA47. 06/19/92 14:27:15 TAPE: NONE FRAME: 85
TSF:CENSUS90*92. 06/19/92 14:57:21 UTF:CENSUS90*93. 06/19/92 14:57:21 META:CENSUS90*H1TABLES47. 06/19/92 15:09:09

Table 39. **Age of Householder and Financial Characteristics of Housing Units With an American Indian, Eskimo, or Aleut Householder: 1990**

[For definitions of terms and meanings of symbols, see text]

State Inside and Outside Metropolitan Area	The State	Inside metropolitan area						Outside metropolitan area				
				Not in central city					Urban			
					Urban					Outside urbanized area		
		Total	In central city	Total	Inside urbanized area	Outside urbanized area	Rural	Total	Inside urbanized area	Place of 10,000 or more	Place of 2,500 to 9,999	Rural
Occupied housing units	**3 771**	**2 645**	**1 467**	**1 178**	**360**	**183**	**635**	**1 126**	**–**	**154**	**204**	**768**
AGE OF HOUSEHOLDER												
Owner-occupied housing units	**2 017**	**1 355**	**615**	**740**	**224**	**84**	**432**	**662**	**–**	**56**	**93**	**513**
Under 25 years	41	26	8	18	6	2	10	15	–	–	–	15
25 to 34 years	302	222	114	108	26	11	71	80	–	7	9	64
35 to 44 years	545	364	148	216	67	20	129	181	–	19	25	137
45 to 54 years	464	315	137	178	50	24	104	149	–	11	16	122
55 to 64 years	357	230	105	125	43	14	68	127	–	9	20	98
65 to 74 years	190	127	65	62	20	8	34	63	–	6	12	45
75 years and over	118	71	38	33	12	5	16	47	–	4	11	32
Renter-occupied housing units	**1 754**	**1 290**	**852**	**438**	**136**	**99**	**203**	**464**	**–**	**98**	**111**	**255**
Under 25 years	206	153	101	52	16	19	17	53	–	15	14	24
25 to 34 years	498	379	255	124	32	29	63	119	–	26	23	70
35 to 44 years	485	371	241	130	44	27	59	114	–	20	26	68
45 to 54 years	251	189	122	67	15	13	39	62	–	8	18	36
55 to 64 years	148	97	66	31	12	6	13	51	–	13	12	26
65 to 74 years	105	61	38	23	9	4	10	44	–	14	8	22
75 years and over	61	40	29	11	8	1	2	21	–	2	10	9
HOUSEHOLDER 65 YEARS AND OVER												
Occupied housing units	**474**	**299**	**170**	**129**	**49**	**18**	**62**	**175**	**–**	**26**	**41**	**108**
1-person households	212	134	80	54	20	9	25	78	–	11	23	44
Mean number of persons per room	.37	.36	.36	.36	.34	.33	.38	.38	–	.39	.36	.38
Units in structure:												
1, detached or attached	340	216	118	98	33	15	50	124	–	14	27	83
2 or more	92	61	47	14	12	2	–	31	–	12	12	7
Mobile home, trailer, or other	42	22	5	17	4	1	12	20	–	–	2	18
Specified owner	229	152	83	69	28	12	29	77	–	10	20	47
Mean value (dollars)	53 600	61 100	62 300	59 700	77 100	52 900	45 800	38 800	–	31 000	41 000	39 500
Specified renter	154	97	65	32	17	5	10	57	–	15	18	24
Mean contract rent (dollars)	174	195	197	192	217	151	165	135	–	175	132	102
VALUE												
Specified owner-occupied housing units	**1 383**	**1 000**	**513**	**487**	**178**	**54**	**255**	**383**	**–**	**47**	**74**	**262**
Less than $20,000	131	53	24	29	2	5	22	78	–	8	9	61
$20,000 to $29,999	116	59	32	27	5	4	18	57	–	5	12	40
$30,000 to $39,999	199	128	74	54	12	5	37	71	–	13	14	44
$40,000 to $49,999	181	126	80	46	12	11	23	55	–	7	16	32
$50,000 to $59,999	185	142	82	60	16	9	35	43	–	8	6	29
$60,000 to $69,999	169	136	69	67	25	7	35	33	–	3	9	21
$70,000 to $79,999	132	115	53	62	33	5	24	17	–	1	4	12
$80,000 to $89,999	77	64	31	33	20	2	11	13	–	1	3	9
$90,000 to $99,999	48	43	17	26	9	2	15	5	–	1	–	4
$100,000 to $124,999	56	51	21	30	12	3	15	5	–	–	1	4
$125,000 to $149,999	36	33	15	18	10	–	8	3	–	–	–	3
$150,000 to $174,999	12	10	4	6	5	–	1	2	–	–	–	2
$175,000 to $199,999	12	11	1	10	5	1	4	1	–	–	–	1
$200,000 to $249,999	11	11	1	10	7	–	3	–	–	–	–	–
$250,000 to $299,999	5	5	2	3	2	–	1	–	–	–	–	–
$300,000 to $399,999	4	4	3	1	1	–	–	–	–	–	–	–
$400,000 to $499,999	3	3	2	1	–	–	1	–	–	–	–	–
$500,000 or more	6	6	2	4	2	–	2	–	–	–	–	–
Median (dollars)	53 000	59 300	54 900	64 900	75 300	52 000	56 600	37 800	–	37 900	41 300	37 000
Mean (dollars)	63 300	71 300	65 600	77 300	94 600	56 900	69 500	42 400	–	40 200	43 100	42 600
Owner-occupied mobile homes or trailers	**302**	**150**	**25**	**125**	**27**	**16**	**82**	**152**	**–**	**2**	**12**	**138**
Median (dollars)	14 600	16 200	10 800	17 000	14 400	15 000	17 900	13 300	–	15 000	10 000	13 500
Mean (dollars)	20 600	21 500	16 600	22 500	18 600	23 800	23 500	19 800	–	15 800	14 900	20 300
CONTRACT RENT												
Specified renter-occupied housing units	**1 631**	**1 231**	**838**	**393**	**136**	**97**	**160**	**400**	**–**	**95**	**108**	**197**
Less than $100	141	75	54	21	7	6	8	66	–	15	16	35
$100 to $149	121	62	43	19	7	5	7	59	–	6	21	32
$150 to $199	196	109	67	42	12	7	23	87	–	23	31	33
$200 to $249	191	133	82	51	7	15	29	58	–	13	15	30
$250 to $299	236	205	145	60	17	14	29	31	–	9	9	13
$300 to $349	196	166	123	43	14	18	11	30	–	14	6	10
$350 to $399	187	178	137	41	20	13	8	9	–	4	1	4
$400 to $449	96	94	65	29	16	9	4	2	–	–	–	2
$450 to $499	70	66	47	19	9	3	7	4	–	4	–	–
$500 to $549	23	22	18	4	1	2	1	1	–	–	–	1
$550 to $599	17	17	11	6	4	1	1	–	–	–	–	–
$600 to $649	16	15	6	9	7	–	2	1	–	1	–	–
$650 to $699	6	6	2	4	4	–	–	–	–	–	–	–
$700 to $749	7	7	5	2	1	1	–	–	–	–	–	–
$750 to $999	4	4	3	1	1	–	–	–	–	–	–	–
$1,000 or more	5	4	–	4	2	1	1	1	–	–	–	1
No cash rent	119	68	30	38	7	2	29	51	–	6	9	36
Median (dollars)	270	299	306	283	351	302	247	178	–	202	176	168
Mean (dollars)	279	306	305	310	362	303	263	188	–	217	173	180
MEALS INCLUDED IN RENT												
Specified renter-occupied housing units	**1 631**	**1 231**	**838**	**393**	**136**	**97**	**160**	**400**	**–**	**95**	**108**	**197**
With meals included in rent	6	4	3	1	–	1	–	2	–	–	1	1
No meals included in rent	1 506	1 159	805	354	129	94	131	347	–	89	98	160
No cash rent	119	68	30	38	7	2	29	51	–	6	9	36

TIPSII [UPF] GH147 CENSUS90 72583600 06/22/92 5:06 PM MACHINE: C DATA:CENSUS90*H1TIPSDA47. 06/19/92 14:27:15 TAPE: NONE FRAME: 86
TSF:CENSUS90*92. 06/19/92 14:57:21 UTF:CENSUS90*93. 06/19/92 14:57:21 META:CENSUS90*H1TABLES47. 06/19/92 15:09:09

Table 40. **Age of Householder and Financial Characteristics of Housing Units With an Asian or Pacific Islander Householder: 1990**

[For definitions of terms and meanings of symbols, see text]

State Inside and Outside Metropolitan Area	The State	Inside metropolitan area						Outside metropolitan area				
				Not in central city					Urban			
					Urban					Outside urbanized area		
		Total	In central city	Total	Inside urbanized area	Outside urbanized area	Rural	Total	Inside urbanized area	Place of 10,000 or more	Place of 2,500 to 9,999	Rural
Occupied housing units	**8 797**	**7 843**	**5 596**	**2 247**	**1 598**	**236**	**413**	**954**	**–**	**409**	**268**	**277**
AGE OF HOUSEHOLDER												
Owner-occupied housing units	**3 959**	**3 533**	**2 104**	**1 429**	**1 012**	**115**	**302**	**426**	**–**	**140**	**97**	**189**
Under 25 years	45	42	31	11	8	2	1	3	–	–	2	1
25 to 34 years	646	590	354	236	154	19	63	56	–	21	7	28
35 to 44 years	1 434	1 279	725	554	399	45	110	155	–	46	38	71
45 to 54 years	1 166	1 034	595	439	321	24	94	132	–	52	31	49
55 to 64 years	468	416	265	151	107	16	28	52	–	18	11	23
65 to 74 years	148	127	101	26	15	9	2	21	–	3	6	12
75 years and over	52	45	33	12	8	–	4	7	–	–	2	5
Renter-occupied housing units	**4 838**	**4 310**	**3 492**	**818**	**586**	**121**	**111**	**528**	**–**	**269**	**171**	**88**
Under 25 years	718	592	520	72	43	17	12	126	–	60	57	9
25 to 34 years	2 051	1 866	1 567	299	211	40	48	185	–	102	55	28
35 to 44 years	1 229	1 110	837	273	207	42	24	119	–	61	29	29
45 to 54 years	513	461	332	129	96	13	20	52	–	27	17	8
55 to 64 years	205	178	148	30	21	4	5	27	–	10	12	5
65 to 74 years	84	76	64	12	7	3	2	8	–	4	1	3
75 years and over	38	27	24	3	1	2	–	11	–	5	–	6
HOUSEHOLDER 65 YEARS AND OVER												
Occupied housing units	**322**	**275**	**222**	**53**	**31**	**14**	**8**	**47**	**–**	**12**	**9**	**26**
1-person households	99	83	62	21	10	7	4	16	–	6	–	10
Mean number of persons per room	.50	.51	.53	.45	.47	.46	.32	.39	–	.49	.45	.34
Units in structure:												
1, detached or attached	211	179	139	40	24	10	6	32	–	5	8	19
2 or more	98	86	76	10	6	4	–	12	–	7	1	4
Mobile home, trailer, or other	13	10	7	3	1	–	2	3	–	–	–	3
Specified owner	159	138	109	29	16	8	5	21	–	3	8	10
Mean value (dollars)	73 800	76 400	77 700	71 400	86 700	48 100	59 500	57 000	–	35 800	79 400	45 400
Specified renter	120	103	88	15	8	5	2	17	–	9	1	7
Mean contract rent (dollars)	250	254	247	303	288	323	–	217	–	188	213	308
VALUE												
Specified owner-occupied housing units	**3 388**	**3 071**	**1 827**	**1 244**	**918**	**95**	**231**	**317**	**–**	**117**	**73**	**127**
Less than $20,000	33	23	17	6	3	2	1	10	–	1	1	8
$20,000 to $29,999	43	32	24	8	5	2	1	11	–	1	3	7
$30,000 to $39,999	123	95	73	22	10	5	7	28	–	4	10	14
$40,000 to $49,999	227	197	155	42	18	6	18	30	–	10	12	8
$50,000 to $59,999	393	363	281	82	42	10	30	30	–	13	8	9
$60,000 to $69,999	423	397	272	125	67	19	39	26	–	7	7	12
$70,000 to $79,999	400	368	235	133	94	13	26	32	–	11	7	14
$80,000 to $89,999	303	283	169	114	89	7	18	20	–	7	4	9
$90,000 to $99,999	245	212	121	91	79	3	9	33	–	14	5	14
$100,000 to $124,999	392	349	156	193	162	12	19	43	–	22	7	14
$125,000 to $149,999	254	237	107	130	112	8	10	17	–	10	5	2
$150,000 to $174,999	205	192	84	108	84	4	20	13	–	5	2	6
$175,000 to $199,999	117	111	49	62	47	–	15	6	–	4	–	2
$200,000 to $249,999	102	92	37	55	43	3	9	10	–	5	1	4
$250,000 to $299,999	55	51	17	34	28	1	5	4	–	1	1	2
$300,000 to $399,999	36	33	14	19	16	–	3	3	–	1	–	2
$400,000 to $499,999	15	15	4	11	11	–	–	–	–	–	–	–
$500,000 or more	22	21	12	9	8	–	1	1	–	1	–	–
Median (dollars)	81 700	82 100	73 700	99 900	108 000	71 600	75 900	77 000	–	93 200	63 100	73 100
Mean (dollars)	103 100	104 300	92 600	121 600	129 500	86 200	104 800	90 600	–	105 200	75 200	85 900
Owner-occupied mobile homes or trailers	**89**	**61**	**17**	**44**	**15**	**2**	**27**	**28**	**–**	**4**	**1**	**23**
Median (dollars)	17 300	17 900	15 600	18 900	15 800	30 000	20 400	15 000	–	10 000–	32 500	17 500
Mean (dollars)	25 900	27 500	45 800	20 400	17 900	30 000	21 100	22 600	–	9 900	32 500	24 400
CONTRACT RENT												
Specified renter-occupied housing units	**4 787**	**4 270**	**3 468**	**802**	**576**	**119**	**107**	**517**	**–**	**267**	**169**	**81**
Less than $100	69	52	45	7	1	3	3	17	–	6	5	6
$100 to $149	85	69	56	13	7	3	3	16	–	8	4	4
$150 to $199	333	239	213	26	14	2	10	94	–	49	36	9
$200 to $249	649	547	505	42	17	9	16	102	–	54	34	14
$250 to $299	723	673	611	62	43	7	12	50	–	20	21	9
$300 to $349	830	778	683	95	73	13	9	52	–	27	18	7
$350 to $399	649	596	479	117	85	23	9	53	–	30	18	5
$400 to $449	427	409	296	113	84	19	10	18	–	12	2	4
$450 to $499	274	259	193	66	56	9	1	15	–	11	3	1
$500 to $549	140	130	94	36	31	3	2	10	–	8	–	2
$550 to $599	116	111	73	38	32	4	2	5	–	3	1	1
$600 to $649	86	77	41	36	27	5	4	9	–	4	4	1
$650 to $699	59	58	36	22	19	1	2	1	–	1	–	–
$700 to $749	35	34	23	11	9	1	1	1	–	–	–	1
$750 to $999	121	103	57	46	34	1	11	18	–	14	–	4
$1,000 or more	64	55	16	39	30	6	3	9	–	6	1	2
No cash rent	127	80	47	33	14	10	9	47	–	14	22	11
Median (dollars)	325	331	318	410	427	391	325	255	–	274	236	258
Mean (dollars)	362	367	343	472	490	431	411	318	–	344	268	331
MEALS INCLUDED IN RENT												
Specified renter-occupied housing units	**4 787**	**4 270**	**3 468**	**802**	**576**	**119**	**107**	**517**	**–**	**267**	**169**	**81**
With meals included in rent	20	18	17	1	1	–	–	2	–	–	–	2
No meals included in rent	4 640	4 172	3 404	768	561	109	98	468	–	253	147	68
No cash rent	127	80	47	33	14	10	9	47	–	14	22	11

TIPSII [UPF] GH147 CENSUS90 72583600 06/22/92 5:06 PM MACHINE: C DATA:CENSUS90*H1TIPSDA47. 06/19/92 14:27:15 TAPE: NONE FRAME: 87
TSF:CENSUS90*92. 06/19/92 14:57:21 UTF:CENSUS90*93. 06/19/92 14:57:21 META:CENSUS90*H1TABLES47. 06/19/92 15:09:09

Table 41. **Age of Householder and Financial Characteristics of Housing Units With an Hispanic Origin Householder: 1990**

[Householders of Hispanic origin may be of any race. For definitions of terms and meanings of symbols, see text]

State Inside and Outside Metropolitan Area	The State	Inside metropolitan area						Outside metropolitan area				
				Not in central city					Urban			
					Urban					Outside urbanized area		
		Total	In central city	Total	Inside urbanized area	Outside urbanized area	Rural	Total	Inside urbanized area	Place of 10,000 or more	Place of 2,500 to 9,999	Rural
Occupied housing units	**9 649**	**7 487**	**4 721**	**2 766**	**1 276**	**469**	**1 021**	**2 162**	**–**	**497**	**388**	**1 277**
AGE OF HOUSEHOLDER												
Owner-occupied housing units	**4 693**	**3 482**	**1 783**	**1 699**	**768**	**176**	**755**	**1 211**	**–**	**187**	**148**	**876**
Under 25 years	94	61	25	36	11	4	21	33	–	3	3	27
25 to 34 years	980	772	366	406	185	45	176	208	–	28	19	161
35 to 44 years	1 182	942	478	464	220	41	203	240	–	42	31	167
45 to 54 years	909	667	337	330	172	31	127	242	–	39	38	165
55 to 64 years	730	524	282	242	100	26	116	206	–	38	19	149
65 to 74 years	489	333	190	143	57	19	67	156	–	22	21	113
75 years and over	309	183	105	78	23	10	45	126	–	15	17	94
Renter-occupied housing units	**4 956**	**4 005**	**2 938**	**1 067**	**508**	**293**	**266**	**951**	**–**	**310**	**240**	**401**
Under 25 years	927	756	568	188	79	65	44	171	–	64	44	63
25 to 34 years	2 068	1 712	1 278	434	204	119	111	356	–	128	98	130
35 to 44 years	988	829	592	237	114	69	54	159	–	51	28	80
45 to 54 years	438	326	222	104	55	24	25	112	–	34	24	54
55 to 64 years	220	170	130	40	21	5	14	50	–	10	15	25
65 to 74 years	155	102	73	29	14	5	10	53	–	10	13	30
75 years and over	160	110	75	35	21	6	8	50	–	13	18	19
HOUSEHOLDER 65 YEARS AND OVER												
Occupied housing units	**1 113**	**728**	**443**	**285**	**115**	**40**	**130**	**385**	**–**	**60**	**69**	**256**
1-person households	510	336	228	108	48	18	42	174	–	33	42	99
Mean number of persons per room	.35	.35	.35	.34	.31	.34	.36	.36	–	.30	.33	.37
Units in structure:												
1, detached or attached	789	503	293	210	82	25	103	286	–	42	44	200
2 or more	212	170	135	35	22	10	3	42	–	16	16	10
Mobile home, trailer, or other	112	55	15	40	11	5	24	57	–	2	9	46
Specified owner	536	379	244	135	63	21	51	157	–	34	28	95
Mean value (dollars)	60 300	67 300	64 200	72 800	90 900	67 700	52 600	43 600	–	53 100	41 200	40 800
Specified renter	300	205	145	60	35	11	14	95	–	23	30	42
Mean contract rent (dollars)	240	281	268	311	377	239	174	131	–	141	125	129
VALUE												
Specified owner-occupied housing units	**3 519**	**2 772**	**1 497**	**1 275**	**650**	**142**	**483**	**747**	**–**	**162**	**117**	**468**
Less than $20,000	141	55	25	30	3	3	24	86	–	8	11	67
$20,000 to $29,999	183	100	62	38	11	5	22	83	–	8	16	59
$30,000 to $39,999	287	157	103	54	20	7	27	130	–	21	25	84
$40,000 to $49,999	445	305	193	112	35	19	58	140	–	30	21	89
$50,000 to $59,999	460	379	236	143	51	17	75	81	–	14	14	53
$60,000 to $69,999	460	406	244	162	75	22	65	54	–	11	8	35
$70,000 to $79,999	401	345	175	170	106	19	45	56	–	19	7	30
$80,000 to $89,999	283	246	117	129	77	15	37	37	–	13	7	17
$90,000 to $99,999	175	146	81	65	42	5	18	29	–	14	4	11
$100,000 to $124,999	239	216	88	128	81	13	34	23	–	13	1	9
$125,000 to $149,999	153	147	58	89	54	6	29	6	–	1	1	4
$150,000 to $174,999	107	98	35	63	37	6	20	9	–	3	2	4
$175,000 to $199,999	70	66	32	34	18	4	12	4	–	2	–	2
$200,000 to $249,999	53	47	22	25	15	1	9	6	–	3	–	3
$250,000 to $299,999	27	26	10	16	10	–	6	1	–	1	–	–
$300,000 to $399,999	22	21	8	13	11	–	2	1	–	1	–	–
$400,000 to $499,999	3	3	2	1	1	–	–	–	–	–	–	–
$500,000 or more	10	9	6	3	3	–	–	1	–	–	–	1
Median (dollars)	65 100	69 600	65 200	75 500	83 100	68 600	65 100	44 700	–	60 000	42 300	42 400
Mean (dollars)	78 200	84 800	79 100	91 500	103 000	77 700	80 100	53 900	–	71 200	48 600	49 300
Owner-occupied mobile homes or trailers	**455**	**251**	**60**	**191**	**53**	**18**	**120**	**204**	**–**	**8**	**15**	**181**
Median (dollars)	14 100	14 500	12 100	15 600	14 200	15 000	16 700	13 800	–	12 500	10 000–	14 100
Mean (dollars)	22 000	22 100	21 900	22 200	17 400	18 100	25 000	21 900	–	13 100	14 600	22 900
CONTRACT RENT												
Specified renter-occupied housing units	**4 798**	**3 920**	**2 901**	**1 019**	**504**	**288**	**227**	**878**	**–**	**307**	**233**	**338**
Less than $100	234	133	108	25	9	5	11	101	–	27	34	40
$100 to $149	221	133	105	28	14	8	6	88	–	19	26	43
$150 to $199	342	210	132	78	28	23	27	132	–	46	38	48
$200 to $249	541	377	270	107	40	33	34	164	–	51	54	59
$250 to $299	759	639	484	155	66	49	40	120	–	53	46	21
$300 to $349	738	659	520	139	70	46	23	79	–	51	7	21
$350 to $399	678	643	519	124	75	33	16	35	–	18	9	8
$400 to $449	403	386	279	107	64	30	13	17	–	12	3	2
$450 to $499	268	250	176	74	45	23	6	18	–	8	3	7
$500 to $549	130	122	84	38	18	13	7	8	–	6	1	1
$550 to $599	97	95	57	38	23	9	6	2	–	–	–	2
$600 to $649	50	49	31	18	16	2	–	1	–	1	–	–
$650 to $699	30	30	18	12	10	1	1	–	–	–	–	–
$700 to $749	7	7	3	4	4	–	–	–	–	–	–	–
$750 to $999	40	40	26	14	11	2	1	–	–	–	–	–
$1,000 or more	15	14	9	5	4	–	1	1	–	–	–	1
No cash rent	245	133	80	53	7	11	35	112	–	15	12	85
Median (dollars)	312	330	330	332	363	323	271	214	–	253	209	195
Mean (dollars)	320	340	336	351	383	336	292	223	–	253	206	202
MEALS INCLUDED IN RENT												
Specified renter-occupied housing units	**4 798**	**3 920**	**2 901**	**1 019**	**504**	**288**	**227**	**878**	**–**	**307**	**233**	**338**
With meals included in rent	24	20	14	6	4	–	2	4	–	2	–	2
No meals included in rent	4 529	3 767	2 807	960	493	277	190	762	–	290	221	251
No cash rent	245	133	80	53	7	11	35	112	–	15	12	85

TIPSII [UPF] GH147 CENSUS90 72583600 06/22/92 5:06 PM MACHINE: C DATA:CENSUS90*H1TIPSDA47. 06/19/92 14:27:15 TAPE: NONE FRAME: 88
TSF:CENSUS90*92. 06/19/92 14:57:21 UTF:CENSUS90*93. 06/19/92 14:57:21 META:CENSUS90*H1TABLES47. 06/19/92 15:09:09

Table 42. **Age of Householder and Financial Characteristics of Housing Units With a White, Not of Hispanic Origin Householder: 1990**

[For definitions of terms and meanings of symbols, see text]

State Inside and Outside Metropolitan Area	The State	Inside metropolitan area						Outside metropolitan area				
				Not in central city					Urban			
					Urban					Outside urbanized area		
		Total	In central city	Total	Inside urbanized area	Outside urbanized area	Rural	Total	Inside urbanized area	Place of 10,000 or more	Place of 2,500 to 9,999	Rural
Occupied housing units	**1 569 905**	**1 014 196**	**470 233**	**543 963**	**202 201**	**69 705**	**272 057**	**555 709**	**116**	**76 915**	**86 970**	**391 708**
AGE OF HOUSEHOLDER												
Owner-occupied housing units	**1 126 802**	**703 612**	**278 529**	**425 083**	**152 566**	**44 998**	**227 519**	**423 190**	**101**	**46 899**	**56 534**	**319 656**
Under 25 years	22 640	11 848	3 727	8 121	2 044	821	5 256	10 792	–	787	959	9 046
25 to 34 years	171 688	111 778	39 761	72 017	25 115	7 244	39 658	59 910	15	5 486	6 228	48 181
35 to 44 years	248 270	164 403	55 896	108 507	42 459	10 233	55 815	83 867	18	8 384	9 478	65 987
45 to 54 years	208 906	132 049	46 153	85 896	32 102	8 150	45 644	76 857	18	8 173	9 280	59 386
55 to 64 years	189 463	116 511	51 009	65 502	23 218	7 281	35 003	72 952	25	8 796	10 219	53 912
65 to 74 years	171 211	101 884	49 594	52 290	17 714	6 589	27 987	69 327	11	8 835	11 524	48 957
75 years and over	114 624	65 139	32 389	32 750	9 914	4 680	18 156	49 485	14	6 438	8 846	34 187
Renter-occupied housing units	**443 103**	**310 584**	**191 704**	**118 880**	**49 635**	**24 707**	**44 538**	**132 519**	**15**	**30 016**	**30 436**	**72 052**
Under 25 years	63 808	45 852	30 282	15 570	6 597	3 453	5 520	17 956	2	4 820	4 054	9 080
25 to 34 years	143 266	105 351	64 873	40 478	17 451	7 890	15 137	37 915	3	8 386	7 862	21 664
35 to 44 years	87 223	61 809	35 922	25 887	10 963	4 984	9 940	25 414	1	5 459	5 275	14 679
45 to 54 years	47 787	32 202	18 552	13 650	5 599	2 688	5 363	15 585	3	3 342	3 471	8 769
55 to 64 years	33 845	21 794	13 353	8 441	3 143	1 888	3 410	12 051	1	2 678	2 891	6 481
65 to 74 years	32 813	21 011	13 367	7 644	2 888	1 937	2 819	11 802	4	2 659	3 418	5 721
75 years and over	34 361	22 565	15 355	7 210	2 994	1 867	2 349	11 796	1	2 672	3 465	5 658
HOUSEHOLDER 65 YEARS AND OVER												
Occupied housing units	**353 009**	**210 599**	**110 705**	**99 894**	**33 510**	**15 073**	**51 311**	**142 410**	**30**	**20 604**	**27 253**	**94 523**
1-person households	154 926	93 172	53 548	39 624	13 415	7 201	19 008	61 754	11	10 356	13 879	37 508
Mean number of persons per room	.31	.31	.30	.32	.30	.31	.33	.32	.28	.30	.31	.33
Units in structure:												
1, detached or attached	281 870	163 831	81 020	82 811	27 114	11 574	44 123	118 039	29	16 190	21 383	80 437
2 or more	46 986	35 358	26 948	8 410	4 620	2 807	983	11 628	1	3 892	4 830	2 905
Mobile home, trailer, or other	24 153	11 410	2 737	8 673	1 776	692	6 205	12 743	–	522	1 040	11 181
Specified owner	202 533	128 480	70 254	58 226	23 158	9 451	25 617	74 053	20	13 384	17 573	43 076
Mean value (dollars)	61 400	70 100	71 500	68 500	81 600	64 200	58 300	46 200	67 600	55 900	45 600	43 400
Specified renter	62 614	41 861	28 393	13 468	5 718	3 727	4 023	20 753	4	5 235	6 708	8 806
Mean contract rent (dollars)	246	288	292	278	371	217	176	153	287	176	148	140
VALUE												
Specified owner-occupied housing units	**823 518**	**556 137**	**242 286**	**313 851**	**132 288**	**37 954**	**143 609**	**267 381**	**82**	**41 324**	**48 416**	**177 559**
Less than $20,000	45 186	16 092	5 333	10 759	1 845	1 072	7 842	29 094	1	2 121	4 471	22 501
$20,000 to $29,999	57 696	24 095	9 959	14 136	3 393	1 722	9 021	33 601	–	3 826	6 520	23 255
$30,000 to $39,999	92 427	44 587	20 497	24 090	6 923	3 081	14 086	47 840	10	6 268	9 490	32 072
$40,000 to $49,999	110 033	64 301	31 198	33 103	10 376	4 781	17 946	45 732	13	6 598	9 100	30 021
$50,000 to $59,999	100 967	68 595	33 829	34 766	12 027	5 380	17 359	32 372	15	5 284	6 077	20 996
$60,000 to $69,999	98 613	72 700	33 432	39 268	15 551	5 745	17 972	25 913	21	4 826	4 452	16 614
$70,000 to $79,999	79 477	61 616	26 238	35 378	16 616	4 280	14 482	17 861	12	3 498	2 970	11 381
$80,000 to $89,999	54 982	44 698	18 895	25 803	12 789	2 775	10 239	10 284	3	2 323	1 642	6 316
$90,000 to $99,999	40 325	33 522	14 254	19 268	9 803	2 064	7 401	6 803	3	1 679	1 125	3 996
$100,000 to $124,999	53 553	45 082	17 485	27 597	14 430	2 928	10 239	8 471	–	2 142	1 305	5 024
$125,000 to $149,999	33 757	29 506	10 498	19 008	10 699	1 866	6 443	4 251	–	1 211	610	2 430
$150,000 to $174,999	19 828	17 579	6 647	10 932	5 709	1 141	4 082	2 249	2	626	289	1 332
$175,000 to $199,999	11 069	9 964	3 920	6 044	3 399	404	2 241	1 105	–	341	139	625
$200,000 to $249,999	11 196	10 219	4 119	6 100	3 660	352	2 088	977	2	320	120	535
$250,000 to $299,999	6 022	5 573	2 353	3 220	2 023	175	1 022	449	–	147	54	248
$300,000 to $399,999	4 570	4 334	1 976	2 358	1 616	109	633	236	–	78	35	123
$400,000 to $499,999	1 719	1 656	770	886	609	31	246	63	–	20	7	36
$500,000 or more	2 098	2 018	883	1 135	820	48	267	80	–	16	10	54
Median (dollars)	60 500	68 300	66 100	70 200	79 600	65 100	63 100	44 600	61 000	53 000	43 700	43 300
Mean (dollars)	73 400	83 700	81 600	85 300	99 300	75 300	75 000	51 900	65 700	62 800	50 000	49 900
Owner-occupied mobile homes or trailers	**117 497**	**56 046**	**6 955**	**49 091**	**8 536**	**3 154**	**37 401**	**61 451**	**5**	**1 621**	**3 077**	**56 748**
Median (dollars)	15 000	15 800	12 300	16 500	13 900	14 300	17 500	14 400	12 500	12 400	12 600	14 600
Mean (dollars)	21 600	22 600	18 400	23 200	19 100	19 900	24 400	20 600	24 100	17 000	17 800	20 900
CONTRACT RENT												
Specified renter-occupied housing units	**418 119**	**300 163**	**189 698**	**110 465**	**48 744**	**24 256**	**37 465**	**117 956**	**14**	**29 581**	**29 760**	**58 601**
Less than $100	27 732	13 038	7 312	5 726	1 580	1 792	2 354	14 694	–	3 295	4 409	6 990
$100 to $149	32 492	15 596	8 833	6 763	1 794	1 588	3 381	16 896	1	2 905	4 646	9 344
$150 to $199	41 915	21 052	10 658	10 394	3 137	1 893	5 364	20 863	3	4 256	5 637	10 967
$200 to $249	51 221	31 051	17 484	13 567	4 687	2 899	5 981	20 170	2	5 359	5 715	9 094
$250 to $299	51 481	38 051	24 718	13 333	5 518	3 333	4 482	13 430	1	4 631	3 770	5 028
$300 to $349	50 639	42 900	29 877	13 023	6 178	3 542	3 303	7 739	1	3 176	1 799	2 763
$350 to $399	46 821	42 303	30 236	12 067	6 776	2 983	2 308	4 518	–	2 385	839	1 294
$400 to $449	31 049	29 112	20 216	8 896	5 536	1 999	1 361	1 937	1	925	357	654
$450 to $499	19 648	18 756	13 327	5 429	3 686	1 077	666	892	–	488	97	307
$500 to $549	11 254	10 715	7 484	3 231	2 067	620	544	539	–	227	67	245
$550 to $599	6 934	6 731	4 473	2 258	1 557	382	319	203	–	89	21	93
$600 to $649	4 084	3 909	2 461	1 448	1 016	203	229	175	–	64	22	89
$650 to $699	2 641	2 542	1 571	971	730	104	137	99	–	52	8	39
$700 to $749	1 430	1 374	861	513	380	52	81	56	–	20	12	24
$750 to $999	3 457	3 335	1 997	1 338	998	140	200	122	–	59	20	43
$1,000 or more	1 881	1 837	1 061	776	630	54	92	44	–	7	8	29
No cash rent	33 440	17 861	7 129	10 732	2 474	1 595	6 663	15 579	5	1 643	2 333	11 598
Median (dollars)	287	324	337	300	352	297	229	196	213	231	191	176
Mean (dollars)	300	335	344	318	370	299	255	204	235	237	193	190
MEALS INCLUDED IN RENT												
Specified renter-occupied housing units	**418 119**	**300 163**	**189 698**	**110 465**	**48 744**	**24 256**	**37 465**	**117 956**	**14**	**29 581**	**29 760**	**58 601**
With meals included in rent	2 975	2 689	1 659	1 030	842	83	105	286	–	73	70	143
No meals included in rent	381 704	279 613	180 910	98 703	45 428	22 578	30 697	102 091	9	27 865	27 357	46 860
No cash rent	33 440	17 861	7 129	10 732	2 474	1 595	6 663	15 579	5	1 643	2 333	11 598

TIPSII [UPF] GH147 CENSUS90 72583600 06/22/92 5:06 PM MACHINE: C DATA:CENSUS90*H1TIPSDA47. 06/19/92 14:27:15 TAPE: NONE FRAME: 89
TSF:CENSUS90*92. 06/19/92 14:57:21 UTF:CENSUS90*93. 06/19/92 14:57:21 META:CENSUS90*H1TABLES47. 06/19/92 15:09:09

Table 43. **Occupancy, Structural, and Utilization Characteristics of Housing Units With a Householder of Selected Racial Groups: 1990**

[For definitions of terms and meanings of symbols, see text]

State	American Indian, Eskimo, or Aleut				Asian or Pacific Islander						
						Asian					
	Total	American Indian	Eskimo	Aleut	Total	Total	Chinese	Filipino	Japanese	Asian Indian	Korean
Occupied housing units	**3 771**	**3 706**	**45**	**20**	**8 797**	**8 541**	**1 930**	**661**	**1 103**	**1 810**	**986**
POPULATION											
Persons in occupied housing units	10 213	10 053	99	61	27 158	26 418	5 340	2 022	2 705	5 856	2 859
Per occupied housing unit	2.71	2.71	2.20	3.05	3.09	3.09	2.77	3.06	2.45	3.24	2.90
Owner-occupied housing units	5 646	5 557	53	36	14 508	14 126	3 016	1 276	845	3 725	1 431
Per owner-occupied housing unit	2.80	2.80	2.65	2.77	3.66	3.68	3.47	3.43	2.60	3.82	3.34
Renter-occupied housing units	4 567	4 496	46	25	12 650	12 292	2 324	746	1 860	2 131	1 428
Per renter-occupied housing unit	2.60	2.61	1.84	3.57	2.61	2.61	2.19	2.58	2.39	2.55	2.56
TENURE											
Owner-occupied housing units	2 017	1 984	20	13	3 959	3 837	869	372	325	975	428
Percent of occupied housing units	53.5	53.5	44.4	65.0	45.0	44.9	45.0	56.3	29.5	53.9	43.4
Renter-occupied housing units	1 754	1 722	25	7	4 838	4 704	1 061	289	778	835	558
UNITS IN STRUCTURE											
Occupied housing units	**3 771**	**3 706**	**45**	**20**	**8 797**	**8 541**	**1 930**	**661**	**1 103**	**1 810**	**986**
1, detached	2 256	2 218	24	14	4 141	4 006	844	388	507	915	445
1, attached	117	115	1	1	393	381	68	27	68	73	45
2	199	194	4	1	412	399	73	30	27	64	42
3 or 4	152	148	2	2	481	470	131	29	73	91	35
5 to 9	210	209	1	–	854	829	206	41	110	165	112
10 to 19	169	163	4	2	1 114	1 091	237	63	154	210	138
20 to 49	91	91	–	–	653	642	171	27	95	105	83
50 or more	56	54	2	–	438	436	172	20	41	105	55
Mobile home or trailer	477	472	5	–	147	126	12	25	17	11	22
Other	44	42	2	–	164	161	16	11	11	71	9
ROOMS											
Owner-occupied housing units	**2 017**	**1 984**	**20**	**13**	**3 959**	**3 837**	**869**	**372**	**325**	**975**	**428**
1 room	3	2	1	–	9	9	–	–	–	4	1
2 rooms	29	27	2	–	69	67	9	6	2	20	9
3 rooms	68	68	–	–	305	300	60	35	7	62	36
4 rooms	304	300	4	–	424	409	93	35	37	87	46
5 rooms	508	502	4	2	689	665	129	54	55	114	106
6 rooms	497	486	3	8	749	713	129	87	86	122	79
7 rooms	292	290	1	1	557	539	122	53	68	141	65
8 rooms	152	148	2	2	527	517	156	45	37	186	37
9 or more rooms	164	161	3	–	630	618	171	57	33	239	49
Median	5.7	5.7	5.3	6.1	6.1	6.2	6.6	6.1	6.2	7.1	5.7
Renter-occupied housing units	**1 754**	**1 722**	**25**	**7**	**4 838**	**4 704**	**1 061**	**289**	**778**	**835**	**558**
1 room	42	41	1	–	320	313	98	27	16	46	48
2 rooms	98	96	1	1	894	873	281	46	78	164	100
3 rooms	310	302	6	2	1 197	1 167	284	74	175	207	127
4 rooms	616	607	8	1	1 424	1 386	290	75	187	240	169
5 rooms	395	388	6	1	566	539	71	40	139	101	75
6 rooms	170	166	2	2	262	257	26	17	97	45	28
7 rooms	67	67	–	–	104	103	8	7	55	15	9
8 rooms	33	33	–	–	36	33	1	1	16	9	1
9 or more rooms	23	22	1	–	35	33	2	2	15	8	1
Median	4.2	4.2	4.1	4.0	3.5	3.5	3.0	3.5	4.1	3.5	3.5
PERSONS IN UNIT											
Owner-occupied housing units	**2 017**	**1 984**	**20**	**13**	**3 959**	**3 837**	**869**	**372**	**325**	**975**	**428**
1 person	373	366	4	3	353	338	76	34	98	44	42
2 persons	633	622	7	4	686	654	183	78	77	124	91
3 persons	404	402	2	–	761	730	177	83	54	187	92
4 persons	374	363	6	5	1 135	1 108	246	89	62	373	122
5 persons	152	150	1	1	571	564	115	59	24	163	53
6 persons	45	45	–	–	237	230	43	21	7	45	20
7 or more persons	36	36	–	–	216	213	29	8	3	39	8
Median	2.51	2.51	2.36	2.38	3.66	3.68	3.49	3.39	2.34	3.86	3.38
Renter-occupied housing units	**1 754**	**1 722**	**25**	**7**	**4 838**	**4 704**	**1 061**	**289**	**778**	**835**	**558**
1 person	484	472	12	–	1 329	1 298	339	83	279	231	149
2 persons	495	486	8	1	1 334	1 297	376	76	179	225	148
3 persons	347	342	3	2	888	855	207	54	121	160	109
4 persons	223	219	1	3	773	755	96	47	146	152	116
5 persons	125	123	1	1	313	303	35	15	46	46	28
6 persons	52	52	–	–	114	110	4	12	4	15	4
7 or more persons	28	28	–	–	87	86	4	2	3	6	4
Median	2.29	2.30	1.56	3.67	2.32	2.31	2.01	2.31	2.11	2.33	2.38
PERSONS PER ROOM											
Owner-occupied housing units	**2 017**	**1 984**	**20**	**13**	**3 959**	**3 837**	**869**	**372**	**325**	**975**	**428**
0.50 or less	1 303	1 282	13	8	1 956	1 881	503	197	237	505	208
0.51 to 0.75	396	391	1	4	866	840	178	85	60	219	97
0.76 to 1.00	248	242	5	1	663	649	113	61	22	156	83
1.01 to 1.50	60	60	–	–	286	281	54	15	6	54	30
1.51 or more	10	9	1	–	188	186	21	14	–	41	10
Mean	.47	.47	.47	.44	.58	.58	.52	.54	.41	.55	.56
Renter-occupied housing units	**1 754**	**1 722**	**25**	**7**	**4 838**	**4 704**	**1 061**	**289**	**778**	**835**	**558**
0.50 or less	900	883	17	–	1 900	1 851	433	105	441	326	215
0.51 to 0.75	402	395	4	3	939	911	192	66	178	171	94
0.76 to 1.00	335	331	1	3	1 141	1 107	282	68	132	220	143
1.01 to 1.50	80	78	2	–	411	397	75	23	15	73	53
1.51 or more	37	35	1	1	447	438	79	27	12	45	53
Mean	.60	.60	.44	.86	.74	.74	.71	.73	.55	.71	.74

TIPSII [UPF] GH147 CENSUS90 72583600 06/22/92 5:06 PM MACHINE: C DATA:CENSUS90*H1TIPSDA47. 06/19/92 14:27:15 TAPE: NONE FRAME: 90
TSF:CENSUS90*92. 06/19/92 14:57:21 UTF:CENSUS90*93. 06/19/92 14:57:21 META:CENSUS90*H1TABLES47. 06/19/92 15:09:09

Table 43. **Occupancy, Structural, and Utilization Characteristics of Housing Units With a Householder of Selected Racial Groups: 1990**—Con.

[For definitions of terms and meanings of symbols, see text]

State	Asian or Pacific Islander—Con.										
	Asian—Con.						Pacific Islander				
	Vietnamese	Cambodian	Hmong	Laotian	Thai	Other Asian	Total	Hawaiian	Samoan	Guamanian	Other Pacific Islander
Occupied housing units	**518**	**198**	**14**	**635**	**142**	**544**	**256**	**143**	**27**	**67**	**19**
POPULATION											
Persons in occupied housing units	1 847	935	77	2 735	434	1 608	740	406	85	193	56
Per occupied housing unit	3.57	4.72	5.50	4.31	3.06	2.96	2.89	2.84	3.15	2.88	2.95
Owner-occupied housing units	890	266	45	1 531	302	799	382	207	50	109	16
Per owner-occupied housing unit	4.24	5.66	5.63	5.12	3.47	3.68	3.13	3.09	3.57	3.03	3.20
Renter-occupied housing units	957	669	32	1 204	132	809	358	199	35	84	40
Per renter-occupied housing unit	3.11	4.43	5.33	3.58	2.40	2.47	2.67	2.62	2.69	2.71	2.86
TENURE											
Owner-occupied housing units	210	47	8	299	87	217	122	67	14	36	5
Percent of occupied housing units	40.5	23.7	57.1	47.1	61.3	39.9	47.7	46.9	51.9	53.7	26.3
Renter-occupied housing units	308	151	6	336	55	327	134	76	13	31	14
UNITS IN STRUCTURE											
Occupied housing units	**518**	**198**	**14**	**635**	**142**	**544**	**256**	**143**	**27**	**67**	**19**
1, detached	225	56	8	296	85	237	135	69	16	42	8
1, attached	24	5	2	51	2	16	12	6	–	5	1
2	39	20	1	66	7	30	13	9	–	4	–
3 or 4	29	32	–	11	4	35	11	8	1	1	1
5 to 9	60	10	–	67	8	50	25	12	4	6	3
10 to 19	62	56	1	86	15	69	23	15	2	5	1
20 to 49	55	16	–	29	10	51	11	9	–	1	1
50 or more	4	1	–	1	5	32	2	1	–	–	1
Mobile home or trailer	9	–	1	12	3	14	21	12	4	3	2
Other	11	2	1	16	3	10	3	2	–	–	1
ROOMS											
Owner-occupied housing units	**210**	**47**	**8**	**299**	**87**	**217**	**122**	**67**	**14**	**36**	**5**
1 room	–	1	–	–	–	3	–	–	–	–	–
2 rooms	8	4	–	6	2	1	2	–	–	1	1
3 rooms	22	4	2	50	6	16	5	3	–	1	1
4 rooms	19	8	1	50	6	27	15	9	3	3	–
5 rooms	44	10	2	86	15	50	24	14	4	6	–
6 rooms	56	15	2	72	20	45	36	19	2	14	1
7 rooms	29	2	–	21	18	20	18	9	4	5	–
8 rooms	18	3	–	7	9	19	10	7	1	2	–
9 or more rooms	14	–	1	7	11	36	12	6	–	4	2
Median	5.7	5.1	5.0	5.0	6.2	5.8	5.9	5.9	5.5	6.0	6.0
Renter-occupied housing units	**308**	**151**	**6**	**336**	**55**	**327**	**134**	**76**	**13**	**31**	**14**
1 room	20	9	–	19	4	26	7	4	1	–	2
2 rooms	50	41	1	36	11	65	21	11	1	8	1
3 rooms	90	49	1	69	12	79	30	19	2	5	4
4 rooms	101	33	1	176	17	97	38	26	3	4	5
5 rooms	33	12	2	28	9	29	27	10	5	11	1
6 rooms	12	6	–	5	1	20	5	3	–	2	–
7 rooms	–	1	1	3	1	3	1	1	–	–	–
8 rooms	2	–	–	–	–	3	3	1	–	1	1
9 or more rooms	–	–	–	–	–	5	2	1	1	–	–
Median	3.4	3.0	4.5	3.8	3.5	3.4	3.7	3.7	4.3	4.1	3.5
PERSONS IN UNIT											
Owner-occupied housing units	**210**	**47**	**8**	**299**	**87**	**217**	**122**	**67**	**14**	**36**	**5**
1 person	14	1	–	4	6	19	15	8	2	4	1
2 persons	25	1	–	13	18	44	32	17	4	10	1
3 persons	43	6	–	37	16	35	31	18	2	11	–
4 persons	48	9	1	74	31	53	27	17	2	6	2
5 persons	28	13	4	56	10	39	7	1	2	3	1
6 persons	23	4	1	47	4	15	7	5	1	1	–
7 or more persons	29	13	2	68	2	12	3	1	1	1	–
Median	3.98	5.00	5.25	4.88	3.61	3.70	2.95	2.97	3.00	2.86	3.75
Renter-occupied housing units	**308**	**151**	**6**	**336**	**55**	**327**	**134**	**76**	**13**	**31**	**14**
1 person	63	4	–	43	17	90	31	22	2	5	2
2 persons	74	23	1	71	18	106	37	17	4	10	6
3 persons	60	17	–	65	6	56	33	19	4	8	2
4 persons	47	29	–	61	11	50	18	10	2	5	1
5 persons	32	39	3	40	2	17	10	4	1	3	2
6 persons	16	23	–	28	–	4	4	3	–	–	1
7 or more persons	16	16	2	28	1	4	1	1	–	–	–
Median	2.78	4.56	5.17	3.33	2.08	2.19	2.47	2.44	2.63	2.56	2.33
PERSONS PER ROOM											
Owner-occupied housing units	**210**	**47**	**8**	**299**	**87**	**217**	**122**	**67**	**14**	**36**	**5**
0.50 or less	65	4	–	33	42	87	75	40	8	23	4
0.51 to 0.75	57	7	1	43	27	66	26	16	2	8	–
0.76 to 1.00	49	16	3	91	13	42	14	9	2	3	–
1.01 to 1.50	24	4	2	77	3	12	5	2	2	1	–
1.51 or more	15	16	2	55	2	10	2	–	–	1	1
Mean	.74	1.15	1.07	1.02	.55	.60	.52	.51	.63	.49	.52
Renter-occupied housing units	**308**	**151**	**6**	**336**	**55**	**327**	**134**	**76**	**13**	**31**	**14**
0.50 or less	85	7	–	81	25	133	49	31	4	10	4
0.51 to 0.75	50	15	2	66	10	67	28	13	4	7	4
0.76 to 1.00	83	29	2	66	11	71	34	19	3	11	1
1.01 to 1.50	43	37	–	48	4	26	14	7	2	3	2
1.51 or more	47	63	2	75	5	30	9	6	–	–	3
Mean	.91	1.41	1.23	1.01	.70	.71	.71	.71	.63	.69	.82

TIPSII [UPF] GH147 CENSUS90 72583600 06/22/92 5:06 PM MACHINE: C DATA:CENSUS90*H1TIPSDA47. 06/19/92 14:27:15 TAPE: NONE FRAME: 91
TSF:CENSUS90*92. 06/19/92 14:57:21 UTF:CENSUS90*93. 06/19/92 14:57:21 META:CENSUS90*H1TABLES47. 06/19/92 15:09:09

Table 44. **Age of Householder and Financial Characteristics of Housing Units With a Householder of Selected Racial Groups: 1990**

[For definitions of terms and meanings of symbols, see text]

State	American Indian, Eskimo, or Aleut				Asian or Pacific Islander						
						Asian					
	Total	American Indian	Eskimo	Aleut	Total	Total	Chinese	Filipino	Japanese	Asian Indian	Korean
Occupied housing units	**3 771**	**3 706**	**45**	**20**	**8 797**	**8 541**	**1 930**	**661**	**1 103**	**1 810**	**986**
AGE OF HOUSEHOLDER											
Owner-occupied housing units	**2 017**	**1 984**	**20**	**13**	**3 959**	**3 837**	**869**	**372**	**325**	**975**	**428**
Under 25 years	41	41	–	–	45	44	10	2	2	4	6
25 to 34 years	302	297	5	–	646	612	131	56	47	120	63
35 to 44 years	545	534	6	5	1 434	1 392	313	109	102	388	149
45 to 54 years	464	458	2	4	1 166	1 143	215	122	63	360	145
55 to 64 years	357	350	5	2	468	454	119	62	83	89	46
65 to 74 years	190	187	1	2	148	144	62	15	19	11	16
75 years and over	118	117	1	–	52	48	19	6	9	3	3
Renter-occupied housing units	**1 754**	**1 722**	**25**	**7**	**4 838**	**4 704**	**1 061**	**289**	**778**	**835**	**558**
Under 25 years	206	201	5	–	718	685	136	67	105	118	75
25 to 34 years	498	492	4	2	2 051	1 981	565	97	275	339	248
35 to 44 years	485	475	6	4	1 229	1 213	229	71	267	230	134
45 to 54 years	251	250	1	–	513	506	75	27	97	108	49
55 to 64 years	148	142	6	–	205	201	27	21	29	23	30
65 to 74 years	105	104	–	1	84	81	15	4	4	14	14
75 years and over	61	58	3	–	38	37	14	2	1	3	8
HOUSEHOLDER 65 YEARS AND OVER											
Occupied housing units	**474**	**466**	**5**	**3**	**322**	**310**	**110**	**27**	**33**	**31**	**41**
1-person households	212	207	4	1	99	94	27	6	13	11	15
Mean number of persons per room	.37	.37	.29	.40	.50	.50	.45	.51	.34	.47	.56
Units in structure:											
1, detached or attached	340	335	3	2	211	202	82	24	25	15	20
2 or more	92	89	2	1	98	96	25	3	5	16	20
Mobile home, trailer, or other	42	42	–	–	13	12	3	–	3	–	1
Specified owner	229	225	2	2	159	152	69	15	21	11	15
Mean value (dollars)	53 600	53 700	71 300	27 500	73 800	74 600	75 700	77 700	81 800	75 400	90 700
Specified renter	154	150	3	1	120	116	29	6	5	17	21
Mean contract rent (dollars)	174	175	157	137	250	252	280	263	356	308	186
VALUE											
Specified owner-occupied housing units	**1 383**	**1 358**	**13**	**12**	**3 388**	**3 285**	**752**	**316**	**286**	**802**	**376**
Less than $20,000	131	129	1	1	33	29	7	1	4	3	5
$20,000 to $29,999	116	115	1	–	43	41	5	4	6	2	5
$30,000 to $39,999	199	196	1	2	123	112	22	9	13	11	17
$40,000 to $49,999	181	177	2	2	227	214	26	19	19	24	33
$50,000 to $59,999	185	182	2	1	393	375	62	41	35	42	48
$60,000 to $69,999	169	168	1	–	423	399	77	50	39	53	42
$70,000 to $79,999	132	130	1	1	400	391	91	32	31	87	35
$80,000 to $89,999	77	72	3	2	303	297	93	31	19	66	35
$90,000 to $99,999	48	47	1	–	245	239	67	26	23	69	30
$100,000 to $124,999	56	56	–	–	392	388	104	34	41	115	46
$125,000 to $149,999	36	34	–	2	254	251	73	18	22	91	23
$150,000 to $174,999	12	11	–	1	205	205	48	16	18	92	19
$175,000 to $199,999	12	12	–	–	117	116	23	10	5	52	16
$200,000 to $249,999	11	11	–	–	102	100	24	9	6	42	9
$250,000 to $299,999	5	5	–	–	55	55	17	8	2	19	4
$300,000 to $399,999	4	4	–	–	36	36	7	4	–	19	3
$400,000 to $499,999	3	3	–	–	15	15	5	1	1	5	3
$500,000 or more	6	6	–	–	22	22	1	3	2	10	3
Median (dollars)	53 000	52 900	57 500	65 000	81 700	82 700	89 200	80 600	78 800	109 600	80 900
Mean (dollars)	63 300	63 200	58 000	75 400	103 100	104 200	107 500	104 200	95 000	131 900	100 700
Owner-occupied mobile homes or trailers	**302**	**298**	**4**	**–**	**89**	**79**	**11**	**17**	**8**	**3**	**13**
Median (dollars)	14 600	14 800	12 500	–	17 300	16 700	17 500	16 500	20 000	10 000–	13 800
Mean (dollars)	20 600	20 700	17 900	–	25 900	26 600	58 900	21 600	21 000	11 800	25 000
CONTRACT RENT											
Specified renter-occupied housing units	**1 631**	**1 601**	**23**	**7**	**4 787**	**4 655**	**1 054**	**281**	**766**	**829**	**555**
Less than $100	141	140	1	–	69	63	7	5	2	7	10
$100 to $149	121	120	–	1	85	82	27	6	7	10	8
$150 to $199	196	191	4	1	333	319	67	14	27	30	25
$200 to $249	191	186	4	1	649	630	210	26	38	92	70
$250 to $299	236	231	4	1	723	702	170	53	52	112	85
$300 to $349	196	195	1	–	830	807	224	55	71	127	82
$350 to $399	187	184	3	–	649	626	151	50	91	129	88
$400 to $449	96	94	1	1	427	419	95	22	61	96	79
$450 to $499	70	69	1	–	274	269	44	19	63	62	40
$500 to $549	23	22	1	–	140	140	17	6	48	37	15
$550 to $599	17	17	–	–	116	113	9	6	46	27	17
$600 to $649	16	15	–	1	86	83	7	3	34	26	6
$650 to $699	6	6	–	–	59	59	5	2	26	12	9
$700 to $749	7	7	–	–	35	35	2	1	16	7	4
$750 to $999	4	3	–	1	121	121	1	2	106	7	2
$1,000 or more	5	4	1	–	64	64	1	–	57	5	1
No cash rent	119	117	2	–	127	123	17	11	21	43	14
Median (dollars)	270	271	263	263	325	326	307	329	468	355	344
Mean (dollars)	279	278	326	384	362	363	314	339	547	375	352
MEALS INCLUDED IN RENT											
Specified renter-occupied housing units	**1 631**	**1 601**	**23**	**7**	**4 787**	**4 655**	**1 054**	**281**	**766**	**829**	**555**
With meals included in rent	6	5	1	–	20	20	4	–	2	2	7
No meals included in rent	1 506	1 479	20	7	4 640	4 512	1 033	270	743	784	534
No cash rent	119	117	2	–	127	123	17	11	21	43	14

TIPSII [UPF] GH147 CENSUS90 72583600 06/22/92 5:06 PM MACHINE: C DATA:CENSUS90*H1TIPSDA47. 06/19/92 14:27:15 TAPE: NONE FRAME: 92
TSF:CENSUS90*92. 06/19/92 14:57:21 UTF:CENSUS90*93. 06/19/92 14:57:21 META:CENSUS90*H1TABLES47. 06/19/92 15:09:09

Table 44. **Age of Householder and Financial Characteristics of Housing Units With a Householder of Selected Racial Groups: 1990**—Con.

[For definitions of terms and meanings of symbols, see text]

State	Asian or Pacific Islander—Con.										
	Asian—Con.						Pacific Islander				
	Vietnamese	Cambodian	Hmong	Laotian	Thai	Other Asian	Total	Hawaiian	Samoan	Guamanian	Other Pacific Islander
Occupied housing units	**518**	**198**	**14**	**635**	**142**	**544**	**256**	**143**	**27**	**67**	**19**
AGE OF HOUSEHOLDER											
Owner-occupied housing units	**210**	**47**	**8**	**299**	**87**	**217**	**122**	**67**	**14**	**36**	**5**
Under 25 years	3	5	1	7	1	3	1	1	–	–	–
25 to 34 years	48	13	1	78	7	48	34	21	4	8	1
35 to 44 years	88	16	2	107	46	72	42	23	6	11	2
45 to 54 years	45	8	3	91	30	61	23	10	2	9	2
55 to 64 years	21	3	–	13	3	15	14	6	2	6	–
65 to 74 years	4	–	1	3	–	13	4	3	–	1	–
75 years and over	1	2	–	–	–	5	4	3	–	1	–
Renter-occupied housing units	**308**	**151**	**6**	**336**	**55**	**327**	**134**	**76**	**13**	**31**	**14**
Under 25 years	41	9	1	46	13	74	33	26	2	2	3
25 to 34 years	117	52	1	123	16	148	70	37	6	22	5
35 to 44 years	71	44	2	86	18	61	16	6	4	3	3
45 to 54 years	47	24	2	44	6	27	7	5	–	2	–
55 to 64 years	22	14	–	29	1	5	4	1	–	–	3
65 to 74 years	3	8	–	8	1	10	3	1	–	2	–
75 years and over	7	–	–	–	–	2	1	–	1	–	–
HOUSEHOLDER 65 YEARS AND OVER											
Occupied housing units	**15**	**10**	**1**	**11**	**1**	**30**	**12**	**7**	**1**	**4**	**–**
1-person households	3	–	–	4	1	14	5	3	1	1	–
Mean number of persons per room	1.12	1.56	1.67	.77	.33	.36	.32	.29	1.00	.35	–
Units in structure:											
1, detached or attached	7	3	–	4	–	22	9	5	–	4	–
2 or more	8	6	–	6	1	6	2	1	1	–	–
Mobile home, trailer, or other	–	1	1	1	–	2	1	1	–	–	–
Specified owner	5	1	–	2	–	13	7	5	–	2	–
Mean value (dollars)	58 500	95 000	–	60 000	–	41 700	56 400	54 500	–	61 300	–
Specified renter	10	8	–	8	1	11	4	1	1	2	–
Mean contract rent (dollars)	235	208	–	290	50	188	200	137	163	250	–
VALUE											
Specified owner-occupied housing units	**183**	**40**	**5**	**263**	**80**	**182**	**103**	**53**	**12**	**34**	**4**
Less than $20,000	2	1	–	–	1	5	4	3	–	1	–
$20,000 to $29,999	7	4	–	3	–	5	2	–	1	1	–
$30,000 to $39,999	11	8	–	11	3	7	11	10	–	1	–
$40,000 to $49,999	26	5	1	42	4	15	13	7	3	3	–
$50,000 to $59,999	34	8	1	74	9	21	18	10	2	5	1
$60,000 to $69,999	25	8	2	62	17	24	24	7	5	11	1
$70,000 to $79,999	22	3	1	47	12	30	9	6	–	3	–
$80,000 to $89,999	16	–	–	11	10	16	6	3	–	3	–
$90,000 to $99,999	9	2	–	4	3	6	6	1	–	4	1
$100,000 to $124,999	13	–	–	6	10	19	4	1	1	1	1
$125,000 to $149,999	11	1	–	–	5	7	3	3	–	–	–
$150,000 to $174,999	2	–	–	3	2	5	–	–	–	–	–
$175,000 to $199,999	2	–	–	–	1	7	1	1	–	–	–
$200,000 to $249,999	2	–	–	–	1	7	2	1	–	1	–
$250,000 to $299,999	–	–	–	–	2	3	–	–	–	–	–
$300,000 to $399,999	–	–	–	–	–	3	–	–	–	–	–
$400,000 to $499,999	–	–	–	–	–	–	–	–	–	–	–
$500,000 or more	1	–	–	–	–	2	–	–	–	–	–
Median (dollars)	63 800	52 000	61 300	60 300	73 800	74 100	61 300	57 100	60 000	63 800	80 000
Mean (dollars)	75 700	53 600	60 500	62 500	88 100	98 200	66 800	65 000	58 800	70 700	81 900
Owner-occupied mobile homes or trailers	**5**	**–**	**1**	**7**	**3**	**11**	**10**	**8**	**1**	**1**	**–**
Median (dollars)	20 800	–	27 500	10 000–	10 000–	16 300	22 500	23 300	22 500	10 000–	–
Mean (dollars)	20 500	–	27 500	20 500	20 200	20 000	21 200	22 500	22 500	9 000	–
CONTRACT RENT											
Specified renter-occupied housing units	**304**	**150**	**3**	**334**	**55**	**324**	**132**	**74**	**13**	**31**	**14**
Less than $100	4	4	1	13	1	9	6	4	–	2	–
$100 to $149	12	–	–	4	–	8	3	3	–	–	–
$150 to $199	43	61	–	28	–	24	14	8	2	–	4
$200 to $249	44	30	1	64	12	43	19	9	3	6	1
$250 to $299	74	26	1	75	11	43	21	9	4	6	2
$300 to $349	58	15	–	99	5	71	23	17	1	3	2
$350 to $399	23	9	–	25	12	48	23	14	1	5	3
$400 to $449	24	2	–	6	7	27	8	4	–	3	1
$450 to $499	11	–	–	9	2	19	5	1	1	3	–
$500 to $549	4	–	–	5	–	8	–	–	–	–	–
$550 to $599	3	–	–	–	1	4	3	1	–	2	–
$600 to $649	–	1	–	–	1	5	3	1	–	1	1
$650 to $699	–	–	–	–	1	4	–	–	–	–	–
$700 to $749	–	1	–	1	1	2	–	–	–	–	–
$750 to $999	–	–	–	–	–	3	–	–	–	–	–
$1,000 or more	–	–	–	–	–	–	–	–	–	–	–
No cash rent	4	1	–	5	1	6	4	3	1	–	–
Median (dollars)	278	220	238	289	333	318	302	308	256	338	300
Mean (dollars)	285	235	183	281	341	330	302	289	269	339	311
MEALS INCLUDED IN RENT											
Specified renter-occupied housing units	**304**	**150**	**3**	**334**	**55**	**324**	**132**	**74**	**13**	**31**	**14**
With meals included in rent	1	1	–	2	–	1	–	–	–	–	–
No meals included in rent	299	148	3	327	54	317	128	71	12	31	14
No cash rent	4	1	–	5	1	6	4	3	1	–	–

TIPSII [UPF] GH147 CENSUS90 72583600 06/22/92 5:06 PM MACHINE: C DATA:CENSUS90*H1TIPSDA47. 06/19/92 14:27:15 TAPE: NONE FRAME: 93
TSF:CENSUS90*92. 06/19/92 14:57:21 UTF:CENSUS90*93. 06/19/92 14:57:21 META:CENSUS90*H1TABLES47. 06/19/92 15:09:09

Table 45. **Occupancy, Structural, and Utilization Characteristics of Housing Units With a Householder of Hispanic Origin by Type: 1990**

[For definitions of terms and meanings of symbols, see text]

State	Total	Hispanic origin (of any race)					Not of Hispanic origin
		Total	Mexican	Puerto Rican	Cuban	Other Hispanic origin	
Occupied housing units	**1 853 725**	**9 649**	**3 837**	**1 235**	**623**	**3 954**	**1 844 076**
POPULATION							
Persons in occupied housing units	4 748 056	27 045	11 129	3 605	1 661	10 650	4 721 011
Per occupied housing unit	2.56	2.80	2.90	2.92	2.67	2.69	2.56
Owner-occupied housing units	3 358 207	13 831	5 032	1 772	1 068	5 959	3 344 376
Per owner-occupied housing unit	2.66	2.95	2.99	3.23	2.91	2.85	2.66
Renter-occupied housing units	1 389 849	13 214	6 097	1 833	593	4 691	1 376 635
Per renter-occupied housing unit	2.35	2.67	2.83	2.67	2.32	2.52	2.34
TENURE							
Owner-occupied housing units	1 261 118	4 693	1 684	548	367	2 094	1 256 425
Percent of occupied housing units	68.0	48.6	43.9	44.4	58.9	53.0	68.1
Renter-occupied housing units	592 607	4 956	2 153	687	256	1 860	587 651
UNITS IN STRUCTURE							
Occupied housing units	**1 853 725**	**9 649**	**3 837**	**1 235**	**623**	**3 954**	**1 844 076**
1, detached	1 271 320	5 019	1 891	605	359	2 164	1 266 301
1, attached	49 050	431	162	74	37	158	48 619
2	70 401	557	243	82	28	204	69 844
3 or 4	57 981	540	228	73	26	213	57 441
5 to 9	81 399	749	307	118	41	283	80 650
10 to 19	75 227	730	274	112	44	300	74 497
20 to 49	36 668	425	195	46	21	163	36 243
50 or more	30 763	218	81	15	19	103	30 545
Mobile home or trailer	164 166	855	420	96	38	301	163 311
Other	16 750	125	36	14	10	65	16 625
ROOMS							
Owner-occupied housing units	**1 261 118**	**4 693**	**1 684**	**548**	**367**	**2 094**	**1 256 425**
1 room	1 382	8	2	2	–	4	1 374
2 rooms	5 754	43	15	4	3	21	5 711
3 rooms	25 858	171	50	33	15	73	25 687
4 rooms	151 333	543	218	53	37	235	150 790
5 rooms	328 795	1 180	452	134	72	522	327 615
6 rooms	322 758	1 118	413	120	81	504	321 640
7 rooms	202 149	710	268	99	61	282	201 439
8 rooms	112 881	443	137	49	42	215	112 438
9 or more rooms	110 208	477	129	54	56	238	109 731
Median	5.9	5.9	5.8	5.9	6.2	5.9	5.9
Renter-occupied housing units	**592 607**	**4 956**	**2 153**	**687**	**256**	**1 860**	**587 651**
1 room	10 907	175	49	32	13	81	10 732
2 rooms	33 828	460	161	70	30	199	33 368
3 rooms	112 139	929	396	124	49	360	111 210
4 rooms	210 413	1 764	825	227	71	641	208 649
5 rooms	129 621	962	431	147	50	334	128 659
6 rooms	60 064	421	190	63	21	147	59 643
7 rooms	21 396	145	57	17	10	61	21 251
8 rooms	8 496	59	24	1	7	27	8 437
9 or more rooms	5 743	41	20	6	5	10	5 702
Median	4.2	4.0	4.1	4.0	4.0	4.0	4.2
PERSONS IN UNIT							
Owner-occupied housing units	**1 261 118**	**4 693**	**1 684**	**548**	**367**	**2 094**	**1 256 425**
1 person	234 137	744	246	63	44	391	233 393
2 persons	445 517	1 347	491	123	120	613	444 170
3 persons	257 607	1 036	373	135	87	441	256 571
4 persons	213 483	908	324	135	76	373	212 575
5 persons	76 133	425	163	49	27	186	75 708
6 persons	22 311	150	54	33	9	54	22 161
7 or more persons	11 930	83	33	10	4	36	11 847
Median	2.39	2.75	2.78	3.15	2.72	2.60	2.39
Renter-occupied housing units	**592 607**	**4 956**	**2 153**	**687**	**256**	**1 860**	**587 651**
1 person	207 992	1 292	474	167	84	567	206 700
2 persons	165 031	1 380	594	191	82	513	163 651
3 persons	102 356	940	419	138	46	337	101 416
4 persons	70 409	748	360	116	25	247	69 661
5 persons	29 547	365	182	52	10	121	29 182
6 persons	10 427	147	75	18	6	48	10 280
7 or more persons	6 845	84	49	5	3	27	6 761
Median	2.04	2.36	2.52	2.42	2.04	2.21	2.03
PERSONS PER ROOM							
Owner-occupied housing units	**1 261 118**	**4 693**	**1 684**	**548**	**367**	**2 094**	**1 256 425**
0.50 or less	894 390	2 970	1 042	299	251	1 378	891 420
0.51 to 0.75	228 072	950	335	122	70	423	227 122
0.76 to 1.00	116 707	557	225	92	32	208	116 150
1.01 to 1.50	17 828	155	63	26	11	55	17 673
1.51 or more	4 121	61	19	9	3	30	4 060
Mean	.44	.48	.50	.53	.45	.46	.44
Renter-occupied housing units	**592 607**	**4 956**	**2 153**	**687**	**256**	**1 860**	**587 651**
0.50 or less	355 415	2 296	931	296	151	918	353 119
0.51 to 0.75	119 195	1 034	472	144	41	377	118 161
0.76 to 1.00	89 179	1 075	486	169	42	378	88 104
1.01 to 1.50	20 805	335	170	47	13	105	20 470
1.51 or more	8 013	216	94	31	9	82	7 797
Mean	.55	.66	.68	.67	.56	.63	.55

TIPSII [UPF] GH147 CENSUS90 72583600 06/22/92 5:06 PM MACHINE: C DATA:CENSUS90*H1TIPSDA47. 06/19/92 14:27:15 TAPE: NONE FRAME: 94
TSF:CENSUS90*92. 06/19/92 14:57:21 UTF:CENSUS90*93. 06/19/92 14:57:21 META:CENSUS90*H1TABLES47. 06/19/92 15:09:09

Table 46. **Age of Householder and Financial Characteristics of Housing Units With a Householder of Hispanic Origin by Type: 1990**

[For definitions of terms and meanings of symbols, see text]

State	Total	Hispanic origin (of any race)					Not of Hispanic origin
		Total	Mexican	Puerto Rican	Cuban	Other Hispanic origin	
Occupied housing units	**1 853 725**	**9 649**	**3 837**	**1 235**	**623**	**3 954**	**1 844 076**
AGE OF HOUSEHOLDER							
Owner-occupied housing units	**1 261 118**	**4 693**	**1 684**	**548**	**367**	**2 094**	**1 256 425**
Under 25 years	24 360	94	49	14	2	29	24 266
25 to 34 years	190 131	980	405	138	78	359	189 151
35 to 44 years	281 782	1 182	381	189	98	514	280 600
45 to 54 years	234 529	909	337	97	70	405	233 620
55 to 64 years	211 723	730	239	62	58	371	210 993
65 to 74 years	190 117	489	150	31	42	266	189 628
75 years and over	128 476	309	123	17	19	150	128 167
Renter-occupied housing units	**592 607**	**4 956**	**2 153**	**687**	**256**	**1 860**	**587 651**
Under 25 years	81 822	927	452	144	41	290	80 895
25 to 34 years	194 486	2 068	893	320	99	756	192 418
35 to 44 years	121 096	988	431	131	47	379	120 108
45 to 54 years	63 502	438	181	47	23	187	63 064
55 to 64 years	45 786	220	77	22	11	110	45 566
65 to 74 years	43 240	155	57	8	19	71	43 085
75 years and over	42 675	160	62	15	16	67	42 515
HOUSEHOLDER 65 YEARS AND OVER							
Occupied housing units	**404 508**	**1 113**	**392**	**71**	**96**	**554**	**403 395**
1-person households	178 077	510	177	31	37	265	177 567
Mean number of persons per room	.33	.35	.36	.37	.38	.34	.33
Units in structure:							
1, detached or attached	319 476	789	277	46	52	414	318 687
2 or more	59 048	212	78	16	34	84	58 836
Mobile home, trailer, or other	25 984	112	37	9	10	56	25 872
Specified owner	230 053	536	182	36	34	284	229 517
Mean value (dollars)	58 900	60 300	54 500	62 600	74 200	62 100	58 900
Specified renter	80 668	300	113	22	34	131	80 368
Mean contract rent (dollars)	225	240	217	246	306	242	225
VALUE							
Specified owner-occupied housing units	**938 366**	**3 519**	**1 268**	**446**	**274**	**1 531**	**934 847**
Less than $20,000	56 164	141	61	8	7	65	56 023
$20,000 to $29,999	70 755	183	73	15	5	90	70 572
$30,000 to $39,999	112 857	287	120	24	14	129	112 570
$40,000 to $49,999	131 992	445	182	52	22	189	131 547
$50,000 to $59,999	116 582	460	182	77	30	171	116 122
$60,000 to $69,999	110 590	460	184	82	31	163	110 130
$70,000 to $79,999	86 848	401	137	56	28	180	86 447
$80,000 to $89,999	59 421	283	85	39	30	129	59 138
$90,000 to $99,999	42 960	175	52	23	18	82	42 785
$100,000 to $124,999	56 363	239	73	27	28	111	56 124
$125,000 to $149,999	35 135	153	55	15	23	60	34 982
$150,000 to $174,999	20 718	107	26	10	13	58	20 611
$175,000 to $199,999	11 512	70	11	6	11	42	11 442
$200,000 to $249,999	11 567	53	13	5	6	29	11 514
$250,000 to $299,999	6 226	27	8	1	4	14	6 199
$300,000 to $399,999	4 703	22	5	3	2	12	4 681
$400,000 to $499,999	1 766	3	–	–	1	2	1 763
$500,000 or more	2 207	10	1	3	1	5	2 197
Median (dollars)	58 000	65 100	60 800	65 000	80 000	67 300	58 000
Mean (dollars)	70 800	78 200	70 100	78 500	96 400	81 600	70 700
Owner-occupied mobile homes or trailers	**122 834**	**455**	**188**	**42**	**25**	**200**	**122 379**
Median (dollars)	15 000	14 100	14 100	18 800	10 500	14 100	15 000
Mean (dollars)	21 600	22 000	22 100	23 700	14 800	22 500	21 600
CONTRACT RENT							
Specified renter-occupied housing units	**564 474**	**4 798**	**2 084**	**677**	**246**	**1 791**	**559 676**
Less than $100	48 981	234	98	21	11	104	48 747
$100 to $149	50 838	221	81	22	19	99	50 617
$150 to $199	59 651	342	160	37	12	133	59 309
$200 to $249	69 513	541	237	77	16	211	68 972
$250 to $299	73 458	759	345	108	29	277	72 699
$300 to $349	67 052	738	319	118	38	263	66 314
$350 to $399	59 918	678	306	103	37	232	59 240
$400 to $449	36 920	403	177	66	25	135	36 517
$450 to $499	22 708	268	109	40	17	102	22 440
$500 to $549	12 668	130	56	16	11	47	12 538
$550 to $599	7 772	97	30	21	10	36	7 675
$600 to $649	4 511	50	15	7	1	27	4 461
$650 to $699	2 883	30	7	3	2	18	2 853
$700 to $749	1 536	7	2	2	2	1	1 529
$750 to $999	3 742	40	15	2	1	22	3 702
$1,000 or more	2 021	15	3	1	4	7	2 006
No cash rent	40 302	245	124	33	11	77	40 057
Median (dollars)	272	312	309	324	341	306	271
Mean (dollars)	283	320	314	330	351	319	283
MEALS INCLUDED IN RENT							
Specified renter-occupied housing units	**564 474**	**4 798**	**2 084**	**677**	**246**	**1 791**	**559 676**
With meals included in rent	3 490	24	8	3	1	12	3 466
No meals included in rent	520 682	4 529	1 952	641	234	1 702	516 153
No cash rent	40 302	245	124	33	11	77	40 057

TIPSII [UPF] GH147 CENSUS90 72583600 06/22/92 5:06 PM MACHINE: C DATA:CENSUS90*H1TIPSDA47. 06/19/92 14:27:15 TAPE: NONE FRAME: 95
TSF:CENSUS90*92. 06/19/92 14:57:21 UTF:CENSUS90*93. 06/19/92 14:57:21 META:CENSUS90*H1TABLES47. 06/19/92 15:09:09

Table 47. **Occupancy, Structural, and Utilization Characteristics of Housing Units for Race of Householder by Hispanic Origin: 1990**

[For definitions of terms and meanings of symbols, see text]

State	Total	White		Black		American Indian, Eskimo, or Aleut		Asian or Pacific Islander		Other race	
		Hispanic origin	Not of Hispanic origin	Hispanic origin	Not of Hispanic origin	Hispanic origin	Not of Hispanic origin	Hispanic origin	Not of Hispanic origin	Hispanic origin	Not of Hispanic origin
Occupied housing units	**1 853 725**	**6 256**	**1 569 905**	**785**	**261 720**	**94**	**3 677**	**220**	**8 577**	**2 294**	**197**
POPULATION											
Persons in occupied housing units	4 748 056	16 732	3 937 532	2 275	746 534	259	9 954	716	26 442	7 063	549
Per occupied housing unit	2.56	2.67	2.51	2.90	2.85	2.76	2.71	3.25	3.08	3.08	2.79
Owner-occupied housing units	3 358 207	9 830	2 945 065	1 006	379 376	111	5 535	345	14 163	2 539	237
Per owner-occupied housing unit	2.66	2.80	2.61	3.16	3.07	2.92	2.80	3.71	3.66	3.45	3.12
Renter-occupied housing units	1 389 849	6 902	992 467	1 269	367 158	148	4 419	371	12 279	4 524	312
Per renter-occupied housing unit	2.35	2.51	2.24	2.72	2.66	2.64	2.60	2.92	2.61	2.91	2.58
TENURE											
Owner-occupied housing units	1 261 118	3 507	1 126 802	318	123 702	38	1 979	93	3 866	737	76
Percent of occupied housing units	68.0	56.1	71.8	40.5	47.3	40.4	53.8	42.3	45.1	32.1	38.6
Renter-occupied housing units	592 607	2 749	443 103	467	138 018	56	1 698	127	4 711	1 557	121
UNITS IN STRUCTURE											
Occupied housing units	**1 853 725**	**6 256**	**1 569 905**	**785**	**261 720**	**94**	**3 677**	**220**	**8 577**	**2 294**	**197**
1, detached	1 271 320	3 613	1 114 947	380	145 007	42	2 214	90	4 051	894	82
1, attached	49 050	288	37 236	31	10 881	5	112	12	381	95	9
2	70 401	313	49 892	72	19 362	8	191	18	394	146	5
3 or 4	57 981	303	40 611	48	16 204	4	148	12	469	173	9
5 to 9	81 399	388	55 044	69	24 546	8	202	27	827	257	31
10 to 19	75 227	378	52 471	74	20 751	6	163	28	1 086	244	26
20 to 49	36 668	222	27 231	43	8 268	5	86	7	646	148	12
50 or more	30 763	144	23 803	14	6 250	2	54	7	431	51	7
Mobile home or trailer	164 166	533	155 932	35	6 765	11	466	12	135	264	13
Other	16 750	74	12 738	19	3 686	3	41	7	157	22	3
ROOMS											
Owner-occupied housing units	**1 261 118**	**3 507**	**1 126 802**	**318**	**123 702**	**38**	**1 979**	**93**	**3 866**	**737**	**76**
1 room	1 382	5	1 268	1	95	–	3	1	8	1	–
2 rooms	5 754	23	4 896	3	723	1	28	6	63	10	1
3 rooms	25 858	96	21 586	15	3 733	–	68	11	294	49	6
4 rooms	151 333	393	135 934	39	14 146	8	296	19	405	84	9
5 rooms	328 795	878	291 729	77	34 702	7	501	19	670	199	13
6 rooms	322 758	826	284 589	92	35 821	16	481	16	733	168	16
7 rooms	202 149	550	181 473	42	19 111	2	290	5	552	111	13
8 rooms	112 881	345	102 930	28	8 830	1	151	7	520	62	7
9 or more rooms	110 208	391	102 397	21	6 541	3	161	9	621	53	11
Median	5.9	5.9	5.9	5.8	5.7	5.7	5.7	5.0	6.2	5.7	6.1
Renter-occupied housing units	**592 607**	**2 749**	**443 103**	**467**	**138 018**	**56**	**1 698**	**127**	**4 711**	**1 557**	**121**
1 room	10 907	79	7 564	19	2 814	1	41	12	308	64	5
2 rooms	33 828	213	23 841	49	8 551	5	93	25	869	168	14
3 rooms	112 139	520	80 935	93	28 776	7	303	25	1 172	284	24
4 rooms	210 413	983	153 215	167	53 407	23	593	38	1 386	553	48
5 rooms	129 621	538	99 264	94	28 441	11	384	17	549	302	21
6 rooms	60 064	259	47 799	32	11 418	4	166	7	255	119	5
7 rooms	21 396	92	17 958	6	3 123	2	65	2	102	43	3
8 rooms	8 496	37	7 440	6	931	2	31	1	35	13	–
9 or more rooms	5 743	28	5 087	1	557	1	22	–	35	11	1
Median	4.2	4.1	4.2	3.9	4.0	4.2	4.2	3.5	3.5	4.0	3.9
PERSONS IN UNIT											
Owner-occupied housing units	**1 261 118**	**3 507**	**1 126 802**	**318**	**123 702**	**38**	**1 979**	**93**	**3 866**	**737**	**76**
1 person	234 137	610	208 908	57	23 761	5	368	12	341	60	15
2 persons	445 517	1 099	412 122	72	30 741	13	620	12	674	151	13
3 persons	257 607	765	230 596	68	24 819	8	396	21	740	174	20
4 persons	213 483	627	189 096	55	21 983	8	366	21	1 114	197	16
5 persons	76 133	272	62 969	35	12 026	2	150	15	556	101	7
6 persons	22 311	98	16 414	19	5 467	–	45	2	235	31	–
7 or more persons	11 930	36	6 697	12	4 905	2	34	10	206	23	5
Median	2.39	2.56	2.36	2.94	2.80	2.63	2.50	3.57	3.66	3.41	3.00
Renter-occupied housing units	**592 607**	**2 749**	**443 103**	**467**	**138 018**	**56**	**1 698**	**127**	**4 711**	**1 557**	**121**
1 person	207 992	789	162 948	145	41 954	19	465	30	1 299	309	34
2 persons	165 031	828	129 146	87	32 676	10	485	31	1 303	424	41
3 persons	102 356	481	73 583	94	26 621	12	335	26	862	327	15
4 persons	70 409	385	49 715	81	18 961	7	216	18	755	257	14
5 persons	29 547	166	19 022	35	9 727	4	121	11	302	149	10
6 persons	10 427	70	5 875	16	4 243	3	49	5	109	53	4
7 or more persons	6 845	30	2 814	9	3 836	1	27	6	81	38	3
Median	2.04	2.21	1.95	2.52	2.33	2.40	2.29	2.60	2.31	2.64	2.15
PERSONS PER ROOM											
Owner-occupied housing units	**1 261 118**	**3 507**	**1 126 802**	**318**	**123 702**	**38**	**1 979**	**93**	**3 866**	**737**	**76**
0.50 or less	894 390	2 399	815 341	181	72 833	24	1 279	36	1 920	330	47
0.51 to 0.75	228 072	666	200 422	58	25 452	7	389	19	847	200	12
0.76 to 1.00	116 707	346	96 640	51	18 608	3	245	16	647	141	10
1.01 to 1.50	17 828	76	12 092	21	5 243	4	56	11	275	43	7
1.51 or more	4 121	20	2 307	7	1 566	–	10	11	177	23	–
Mean	.44	.45	.43	.54	.52	.51	.47	.70	.58	.59	.50
Renter-occupied housing units	**592 607**	**2 749**	**443 103**	**467**	**138 018**	**56**	**1 698**	**127**	**4 711**	**1 557**	**121**
0.50 or less	355 415	1 443	282 874	203	67 461	28	872	42	1 858	580	54
0.51 to 0.75	119 195	565	87 091	85	29 740	13	389	24	915	347	26
0.76 to 1.00	89 179	533	59 821	116	26 815	9	326	26	1 115	391	27
1.01 to 1.50	20 805	132	10 390	41	9 596	4	76	14	397	144	11
1.51 or more	8 013	76	2 927	22	4 406	2	35	21	426	95	3
Mean	.55	.60	.51	.69	.65	.61	.60	.85	.73	.73	.67

TIPSII [UPF] GH147 CENSUS90 72583600 06/22/92 5:06 PM MACHINE: C DATA:CENSUS90*H1TIPSDA47. 06/19/92 14:27:15 TAPE: NONE FRAME: 96
TSF:CENSUS90*92. 06/19/92 14:57:21 UTF:CENSUS90*93. 06/19/92 14:57:21 META:CENSUS90*H1TABLES47. 06/19/92 15:09:09

Table 48. **Age of Householder and Financial Characteristics of Housing Units for Race of Householder by Hispanic Origin: 1990**

[For definitions of terms and meanings of symbols, see text]

State	Total	White		Black		American Indian, Eskimo, or Aleut		Asian or Pacific Islander		Other race	
		Hispanic origin	Not of Hispanic origin	Hispanic origin	Not of Hispanic origin	Hispanic origin	Not of Hispanic origin	Hispanic origin	Not of Hispanic origin	Hispanic origin	Not of Hispanic origin
Occupied housing units	**1 853 725**	**6 256**	**1 569 905**	**785**	**261 720**	**94**	**3 677**	**220**	**8 577**	**2 294**	**197**
AGE OF HOUSEHOLDER											
Owner-occupied housing units	**1 261 118**	**3 507**	**1 126 802**	**318**	**123 702**	**38**	**1 979**	**93**	**3 866**	**737**	**76**
Under 25 years	24 360	61	22 640	3	1 540	2	39	–	45	28	2
25 to 34 years	190 131	648	171 688	44	16 529	10	292	20	626	258	16
35 to 44 years	281 782	832	248 270	79	30 365	7	538	34	1 400	230	27
45 to 54 years	234 529	694	208 906	64	23 098	6	458	19	1 147	126	11
55 to 64 years	211 723	593	189 463	57	20 720	10	347	14	454	56	9
65 to 74 years	190 117	413	171 211	41	18 079	2	188	5	143	28	7
75 years and over	128 476	266	114 624	30	13 371	1	117	1	51	11	4
Renter-occupied housing units	**592 607**	**2 749**	**443 103**	**467**	**138 018**	**56**	**1 698**	**127**	**4 711**	**1 557**	**121**
Under 25 years	81 822	483	63 808	66	16 168	6	200	22	696	350	23
25 to 34 years	194 486	1 099	143 266	167	46 628	21	477	46	2 005	735	42
35 to 44 years	121 096	535	87 223	105	31 197	18	467	37	1 192	293	29
45 to 54 years	63 502	251	47 787	51	14 519	7	244	12	501	117	13
55 to 64 years	45 786	143	33 845	31	11 370	1	147	9	196	36	8
65 to 74 years	43 240	113	32 813	26	10 080	1	104	1	83	14	5
75 years and over	42 675	125	34 361	21	8 056	2	59	–	38	12	1
HOUSEHOLDER 65 YEARS AND OVER											
Occupied housing units	**404 508**	**917**	**353 009**	**118**	**49 586**	**6**	**468**	**7**	**315**	**65**	**17**
1-person households	178 077	426	154 926	52	22 330	4	208	1	98	27	5
Mean number of persons per room	.33	.33	.31	.48	.43	.31	.37	.82	.49	.45	.37
Units in structure:											
1, detached or attached	319 476	668	281 870	75	36 263	4	336	4	207	38	11
2 or more	59 048	161	46 986	28	11 659	1	91	3	95	19	5
Mobile home, trailer, or other	25 984	88	24 153	15	1 664	1	41	–	13	8	1
Specified owner	230 053	458	202 533	49	26 592	1	228	1	158	27	6
Mean value (dollars)	58 900	62 300	61 400	45 800	39 900	187 500	53 000	57 500	73 900	49 100	51 700
Specified renter	80 668	227	62 614	45	17 478	3	151	1	119	24	6
Mean contract rent (dollars)	225	270	246	129	154	82	176	413	248	187	242
VALUE											
Specified owner-occupied housing units	**938 366**	**2 612**	**823 518**	**249**	**106 595**	**26**	**1 357**	**65**	**3 323**	**567**	**54**
Less than $20,000	56 164	100	45 186	26	10 676	1	130	3	30	11	1
$20,000 to $29,999	70 755	127	57 696	28	12 718	2	114	3	40	23	4
$30,000 to $39,999	112 857	206	92 427	30	19 825	5	194	3	120	43	4
$40,000 to $49,999	131 992	312	110 033	40	21 101	–	181	6	221	87	11
$50,000 to $59,999	116 582	333	100 967	41	14 582	3	182	7	386	76	5
$60,000 to $69,999	110 590	324	98 613	32	10 932	5	164	9	414	90	7
$70,000 to $79,999	86 848	290	79 477	14	6 445	3	129	6	394	88	2
$80,000 to $89,999	59 421	216	54 982	9	3 783	2	75	10	293	46	5
$90,000 to $99,999	42 960	133	40 325	8	2 167	1	47	4	241	29	5
$100,000 to $124,999	56 363	193	53 553	12	2 124	3	53	2	390	29	4
$125,000 to $149,999	35 135	124	33 757	3	936	–	36	1	253	25	–
$150,000 to $174,999	20 718	89	19 828	5	570	–	12	5	200	8	1
$175,000 to $199,999	11 512	63	11 069	–	247	1	11	2	115	4	–
$200,000 to $249,999	11 567	46	11 196	1	204	–	11	2	100	4	3
$250,000 to $299,999	6 226	26	6 022	–	117	–	5	–	55	1	–
$300,000 to $399,999	4 703	18	4 570	–	71	–	4	1	35	3	1
$400,000 to $499,999	1 766	2	1 719	–	26	–	3	1	14	–	1
$500,000 or more	2 207	10	2 098	–	71	–	6	–	22	–	–
Median (dollars)	58 000	66 900	60 500	50 100	44 500	62 500	52 800	72 500	81 900	64 500	65 000
Mean (dollars)	70 800	81 800	73 400	54 700	49 600	67 000	63 200	91 400	103 300	71 300	85 800
Owner-occupied mobile homes or trailers	**122 834**	**333**	**117 497**	**21**	**4 494**	**4**	**298**	**5**	**84**	**92**	**6**
Median (dollars)	15 000	14 200	15 000	15 800	15 200	20 000	14 400	17 500	17 300	13 500	15 000
Mean (dollars)	21 600	22 800	21 600	23 600	22 000	27 500	20 500	31 300	25 600	18 300	16 900
CONTRACT RENT											
Specified renter-occupied housing units	**564 474**	**2 653**	**418 119**	**457**	**135 196**	**53**	**1 578**	**122**	**4 665**	**1 513**	**118**
Less than $100	48 981	117	27 732	73	20 799	3	138	3	66	38	12
$100 to $149	50 838	125	32 492	49	17 920	2	119	3	82	42	4
$150 to $199	59 651	185	41 915	42	16 869	2	194	9	324	104	7
$200 to $249	69 513	276	51 221	52	16 915	8	183	15	634	190	19
$250 to $299	73 458	354	51 481	84	20 266	9	227	18	705	294	20
$300 to $349	67 052	388	50 639	55	14 675	6	190	29	801	260	9
$350 to $399	59 918	383	46 821	42	11 587	5	182	15	634	233	16
$400 to $449	36 920	255	31 049	20	4 953	4	92	13	414	111	9
$450 to $499	22 708	168	19 648	11	2 454	6	64	6	268	77	6
$500 to $549	12 668	91	11 254	2	1 127	2	21	5	135	30	1
$550 to $599	7 772	73	6 934	2	608	–	17	2	114	20	2
$600 to $649	4 511	36	4 084	1	275	–	16	1	85	12	1
$650 to $699	2 883	21	2 641	1	148	1	5	–	59	7	–
$700 to $749	1 536	6	1 430	–	55	–	7	–	35	1	2
$750 to $999	3 742	32	3 457	–	121	1	3	–	121	7	–
$1,000 or more	2 021	10	1 881	1	56	–	5	–	64	4	–
No cash rent	40 302	133	33 440	22	6 368	4	115	3	124	83	10
Median (dollars)	272	325	287	251	224	304	269	315	325	309	282
Mean (dollars)	283	334	300	240	229	324	277	320	363	319	290
MEALS INCLUDED IN RENT											
Specified renter-occupied housing units	**564 474**	**2 653**	**418 119**	**457**	**135 196**	**53**	**1 578**	**122**	**4 665**	**1 513**	**118**
With meals included in rent	3 490	14	2 975	4	466	–	6	2	18	4	1
No meals included in rent	520 682	2 506	381 704	431	128 362	49	1 457	117	4 523	1 426	107
No cash rent	40 302	133	33 440	22	6 368	4	115	3	124	83	10

TIPSII [UPF] GH147 CENSUS90 72583600 06/22/92 5:06 PM MACHINE: C DATA:CENSUS90*H1TIPSDA47. 06/19/92 14:27:15 TAPE: NONE FRAME: 97
TSF:CENSUS90*92. 06/19/92 14:57:21 UTF:CENSUS90*93. 06/19/92 14:57:21 META:CENSUS90*H1TABLES47. 06/19/92 15:09:09

Table 49. Occupancy, Structural Characteristics, and Age of Householder: 1990

[For definitions of terms and meanings of symbols, see text]

County	Anderson County	Bedford County	Benton County	Bledsoe County	Blount County	Bradley County	Campbell County	Cannon County	Carroll County	Carter County
All housing units	**29 323**	**12 638**	**7 107**	**3 771**	**36 532**	**29 562**	**14 817**	**4 368**	**11 783**	**21 779**
POPULATION										
All persons	**68 250**	**30 411**	**14 524**	**9 669**	**85 969**	**73 712**	**35 079**	**10 467**	**27 514**	**51 505**
Persons in occupied housing units	67 595	30 031	14 255	8 608	84 463	72 043	34 783	10 356	26 860	50 225
Per occupied housing unit	2.47	2.59	2.46	2.64	2.51	2.61	2.65	2.60	2.50	2.49
Owner-occupied housing units	49 539	21 868	11 450	6 842	64 559	51 605	26 046	8 328	21 268	39 149
Per owner-occupied housing unit	2.55	2.63	2.47	2.66	2.57	2.72	2.68	2.64	2.51	2.54
Renter-occupied housing units	18 056	8 163	2 805	1 766	19 904	20 438	8 737	2 028	5 592	11 076
Per renter-occupied housing unit	2.26	2.49	2.45	2.55	2.33	2.38	2.54	2.46	2.49	2.32
TENURE BY RACE AND HISPANIC ORIGIN OF HOUSEHOLDER										
Occupied housing units	**27 384**	**11 608**	**5 784**	**3 261**	**33 624**	**27 604**	**13 150**	**3 980**	**10 727**	**20 189**
Owner-occupied housing units	19 401	8 329	4 638	2 568	25 072	19 001	9 709	3 157	8 477	15 410
Percent of occupied housing units	70.8	71.8	80.2	78.7	74.6	68.8	73.8	79.3	79.0	76.3
White	18 769	7 735	4 535	2 532	24 371	18 390	9 637	3 099	7 680	15 277
Black	470	567	86	30	624	534	29	52	787	99
American Indian, Eskimo, or Aleut	55	11	12	6	43	36	37	3	5	18
Asian or Pacific Islander	97	15	3	–	29	24	5	3	1	10
Other race	10	1	2	–	5	17	1	–	4	6
Hispanic origin (of any race)	60	20	16	4	74	89	24	4	21	29
White, not of Hispanic origin	18 722	7 720	4 521	2 528	24 303	18 318	9 614	3 095	7 666	15 255
Renter-occupied housing units	7 983	3 279	1 146	693	8 552	8 603	3 441	823	2 250	4 779
White	7 273	2 648	1 107	679	8 007	7 984	3 401	796	1 905	4 664
Black	572	584	36	8	424	514	14	21	332	70
American Indian, Eskimo, or Aleut	51	5	–	5	35	24	22	3	9	17
Asian or Pacific Islander	79	27	–	1	70	33	4	–	–	18
Other race	8	15	3	–	16	48	–	3	4	10
Hispanic origin (of any race)	51	34	4	–	55	109	15	8	7	27
White, not of Hispanic origin	7 234	2 630	1 105	679	7 970	7 930	3 388	793	1 902	4 650
VACANCY STATUS										
Vacant housing units	**1 939**	**1 030**	**1 323**	**510**	**2 908**	**1 958**	**1 667**	**388**	**1 056**	**1 590**
For sale only	210	199	115	27	563	317	194	35	131	220
For rent	823	259	127	61	745	938	274	58	168	290
Rented or sold, not occupied	197	137	40	15	270	175	169	29	122	124
For seasonal, recreational, or occasional use	156	79	746	105	626	65	616	39	117	266
For migrant workers	3	4	3	7	–	6	–	5	2	–
Other vacant	550	352	292	295	704	457	414	222	516	690
Boarded up	26	17	11	11	48	19	9	4	16	33
UNITS IN STRUCTURE										
All housing units	**29 323**	**12 638**	**7 107**	**3 771**	**36 532**	**29 562**	**14 817**	**4 368**	**11 783**	**21 779**
1, detached	20 209	9 373	5 057	2 758	26 947	20 668	10 626	3 415	9 031	15 030
1, attached	479	186	57	37	461	283	101	33	120	248
2	1 022	505	105	21	771	1 553	232	93	387	459
3 or 4	1 147	166	38	44	1 021	1 100	426	50	232	692
5 to 9	866	272	69	41	1 266	1 763	235	42	81	795
10 to 19	1 116	282	71	20	945	731	234	40	16	345
20 to 49	625	–	–	47	215	134	122	40	–	91
50 or more	599	–	–	–	358	227	71	–	–	73
Mobile home or trailer	3 030	1 704	1 648	761	4 237	2 876	2 626	610	1 823	3 817
Other	230	150	62	42	311	227	144	45	93	229
Owner-occupied housing units	**19 401**	**8 329**	**4 638**	**2 568**	**25 072**	**19 001**	**9 709**	**3 157**	**8 477**	**15 410**
1, detached	16 693	7 180	3 675	2 029	21 584	16 692	7 982	2 660	7 097	12 137
1, attached	252	46	24	13	293	143	53	20	68	153
2	183	37	20	4	114	104	28	9	46	55
3 or 4	64	10	5	1	56	39	6	4	11	44
5 or more	24	11	5	2	56	16	6	4	4	34
Mobile home or trailer	2 067	959	880	489	2 793	1 874	1 543	432	1 184	2 889
Other	118	86	29	30	176	133	91	28	67	98
Renter-occupied housing units	**7 983**	**3 279**	**1 146**	**693**	**8 552**	**8 603**	**3 441**	**823**	**2 250**	**4 779**
1, detached	2 600	1 500	669	389	3 676	3 119	1 543	482	1 198	1 867
1, attached	194	113	17	19	114	125	40	11	42	72
2	722	431	70	15	577	1 287	186	78	304	368
3 or 4	909	149	26	36	833	926	381	33	206	604
5 to 9	782	236	63	40	1 069	1 412	215	33	62	716
10 to 19	962	259	54	18	810	649	207	38	16	297
20 to 49	463	–	–	39	170	91	120	40	–	91
50 or more	552	–	–	–	295	202	65	–	–	73
Mobile home or trailer	709	551	233	130	904	716	640	99	399	603
Other	90	40	14	7	104	76	44	9	23	88
Occupied housing units	**27 384**	**11 608**	**5 784**	**3 261**	**33 624**	**27 604**	**13 150**	**3 980**	**10 727**	**20 189**
AGE OF HOUSEHOLDER										
Owner-occupied housing units	**19 401**	**8 329**	**4 638**	**2 568**	**25 072**	**19 001**	**9 709**	**3 157**	**8 477**	**15 410**
Under 25 years	307	229	131	71	539	448	219	99	179	350
25 to 34 years	2 513	1 221	548	405	3 446	3 130	1 284	468	1 115	2 074
35 to 44 years	3 973	1 631	838	515	5 496	4 321	1 925	600	1 479	3 087
45 to 54 years	3 567	1 420	805	482	4 749	3 900	1 791	556	1 460	2 840
55 to 64 years	3 376	1 413	834	431	3 937	3 203	1 670	557	1 476	2 673
65 to 74 years	3 555	1 382	874	387	4 176	2 480	1 619	476	1 550	2 533
75 years and over	2 110	1 033	608	277	2 729	1 519	1 201	401	1 218	1 853
Renter-occupied housing units	**7 983**	**3 279**	**1 146**	**693**	**8 552**	**8 603**	**3 441**	**823**	**2 250**	**4 779**
Under 25 years	904	431	152	76	1 064	1 342	429	99	293	708
25 to 34 years	2 417	971	336	191	2 776	2 640	875	226	650	1 464
35 to 44 years	1 672	648	238	152	1 849	1 709	655	146	422	864
45 to 54 years	945	387	113	82	989	963	465	100	258	559
55 to 64 years	644	313	95	66	682	724	351	78	183	377
65 to 74 years	692	254	95	66	609	647	344	96	205	420
75 years and over	709	275	117	60	583	578	322	78	239	387

TIPSII [UPF] GH147 CENSUS90 72583600 06/22/92 5:06 PM MACHINE: C DATA:CENSUS90*H1TIPSDA47. 06/19/92 14:27:15 TAPE: NONE FRAME: 98
TSF:CENSUS90*92. 06/19/92 14:57:21 UTF:CENSUS90*93. 06/19/92 14:57:21 META:CENSUS90*H1TABLES47. 06/19/92 15:09:09

Table 49. **Occupancy, Structural Characteristics, and Age of Householder: 1990**—Con.

[For definitions of terms and meanings of symbols, see text]

County	Cheatham County	Chester County	Claiborne County	Clay County	Cocke County	Coffee County	Crockett County	Cumberland County	Davidson County	Decatur County
All housing units	**10 297**	**4 944**	**10 711**	**3 340**	**12 282**	**16 786**	**5 521**	**15 864**	**229 064**	**5 346**
POPULATION										
All persons	**27 140**	**12 819**	**26 137**	**7 238**	**29 141**	**40 339**	**13 378**	**34 736**	**510 784**	**10 472**
Persons in occupied housing units	26 840	11 791	25 533	7 158	28 840	39 855	13 103	34 207	489 689	10 330
Per occupied housing unit	2.82	2.59	2.65	2.51	2.58	2.57	2.53	2.55	2.36	2.45
Owner-occupied housing units	22 588	9 147	20 239	5 838	21 325	28 560	9 995	27 104	284 775	8 394
Per owner-occupied housing unit	2.86	2.59	2.68	2.51	2.62	2.63	2.52	2.57	2.55	2.47
Renter-occupied housing units	4 252	2 644	5 294	1 320	7 515	11 295	3 108	7 103	204 914	1 936
Per renter-occupied housing unit	2.65	2.57	2.54	2.49	2.46	2.44	2.54	2.45	2.14	2.36
TENURE BY RACE AND HISPANIC ORIGIN OF HOUSEHOLDER										
Occupied housing units	**9 515**	**4 558**	**9 629**	**2 855**	**11 191**	**15 500**	**5 183**	**13 426**	**207 530**	**4 216**
Owner-occupied housing units	7 910	3 529	7 542	2 324	8 137	10 862	3 959	10 526	111 691	3 395
Percent of occupied housing units	83.1	77.4	78.3	81.4	72.7	70.1	76.4	78.4	53.8	80.5
White	7 715	3 228	7 476	2 272	7 986	10 563	3 446	10 473	94 178	3 283
Black	161	295	45	47	138	247	511	6	16 407	104
American Indian, Eskimo, or Aleut	21	4	12	4	11	15	1	38	162	5
Asian or Pacific Islander	8	–	7	1	1	33	1	4	817	2
Other race	5	2	2	–	1	4	–	5	127	1
Hispanic origin (of any race)	28	8	11	4	27	43	7	17	593	12
White, not of Hispanic origin	7 692	3 225	7 468	2 269	7 960	10 524	3 442	10 460	93 759	3 272
Renter-occupied housing units	1 605	1 029	2 087	531	3 054	4 638	1 224	2 900	95 839	821
White	1 562	869	2 040	523	2 942	4 295	989	2 870	67 721	750
Black	35	148	33	6	86	273	230	2	26 165	61
American Indian, Eskimo, or Aleut	5	9	7	2	16	21	2	20	289	4
Asian or Pacific Islander	1	1	3	–	7	39	1	3	1 316	2
Other race	2	2	4	–	3	10	2	5	348	4
Hispanic origin (of any race)	11	6	10	2	15	31	6	13	977	5
White, not of Hispanic origin	1 553	868	2 034	521	2 931	4 277	985	2 862	67 185	749
VACANCY STATUS										
Vacant housing units	**782**	**386**	**1 082**	**485**	**1 091**	**1 286**	**338**	**2 438**	**21 534**	**1 130**
For sale only	178	67	107	33	115	181	45	284	3 785	56
For rent	173	63	204	65	255	504	85	233	12 946	93
Rented or sold, not occupied	111	22	185	64	172	104	40	159	1 597	35
For seasonal, recreational, or occasional use	74	73	215	117	242	71	24	1 306	645	606
For migrant workers	3	–	1	1	8	2	3	–	12	–
Other vacant	243	161	370	205	299	424	141	456	2 549	340
Boarded up	13	12	10	13	17	20	10	18	261	39
UNITS IN STRUCTURE										
All housing units	**10 297**	**4 944**	**10 711**	**3 340**	**12 282**	**16 786**	**5 521**	**15 864**	**229 064**	**5 346**
1, detached	7 606	3 845	7 866	2 394	8 274	11 906	4 613	11 117	114 620	4 011
1, attached	73	42	97	34	163	212	45	739	14 674	40
2	181	156	186	45	438	717	98	345	17 234	71
3 or 4	74	74	130	27	164	500	16	384	8 888	56
5 to 9	81	42	114	25	169	528	51	325	14 623	36
10 to 19	108	40	37	38	115	344	49	150	25 350	7
20 to 49	–	27	54	–	154	81	–	42	16 374	44
50 or more	–	–	–	–	–	91	–	–	11 422	–
Mobile home or trailer	2 082	659	2 092	753	2 619	2 236	586	2 502	3 971	1 035
Other	92	59	135	24	186	171	63	260	1 908	46
Owner-occupied housing units	**7 910**	**3 529**	**7 542**	**2 324**	**8 137**	**10 862**	**3 959**	**10 526**	**111 691**	**3 395**
1, detached	6 309	2 981	5 952	1 764	6 131	9 322	3 475	8 650	93 464	2 719
1, attached	38	25	35	16	56	85	27	138	8 232	24
2	35	15	18	4	31	48	14	31	2 519	10
3 or 4	10	5	7	1	10	3	2	23	1 024	2
5 or more	–	2	7	–	6	5	2	42	3 198	8
Mobile home or trailer	1 460	463	1 443	520	1 794	1 312	397	1 552	2 472	605
Other	58	38	80	19	109	87	42	90	782	27
Renter-occupied housing units	**1 605**	**1 029**	**2 087**	**531**	**3 054**	**4 638**	**1 224**	**2 900**	**95 839**	**821**
1, detached	798	567	1 186	290	1 469	1 912	897	1 416	15 383	494
1, attached	28	15	52	14	96	105	16	96	4 710	13
2	129	130	155	35	379	567	78	288	12 435	50
3 or 4	62	66	114	22	139	428	12	283	6 728	38
5 to 9	70	40	79	24	145	430	39	156	12 004	28
10 to 19	99	40	32	37	87	309	36	136	20 441	4
20 to 49	–	27	48	–	100	74	–	37	12 839	41
50 or more	–	–	–	–	–	88	–	–	9 267	–
Mobile home or trailer	395	125	379	104	573	663	128	443	1 006	144
Other	24	19	42	5	66	62	18	45	1 026	9
Occupied housing units	**9 515**	**4 558**	**9 629**	**2 855**	**11 191**	**15 500**	**5 183**	**13 426**	**207 530**	**4 216**
AGE OF HOUSEHOLDER										
Owner-occupied housing units	**7 910**	**3 529**	**7 542**	**2 324**	**8 137**	**10 862**	**3 959**	**10 526**	**111 691**	**3 395**
Under 25 years	211	103	269	80	210	217	82	275	1 398	100
25 to 34 years	1 724	507	1 162	300	1 088	1 516	552	1 445	18 119	416
35 to 44 years	2 072	700	1 653	427	1 657	2 072	695	1 894	25 840	599
45 to 54 years	1 513	604	1 351	419	1 595	2 006	669	1 667	19 995	580
55 to 64 years	1 143	571	1 189	378	1 506	2 053	577	1 942	19 062	575
65 to 74 years	767	571	1 148	399	1 169	1 841	716	2 127	16 369	624
75 years and over	480	473	770	321	912	1 157	668	1 176	10 908	501
Renter-occupied housing units	**1 605**	**1 029**	**2 087**	**531**	**3 054**	**4 638**	**1 224**	**2 900**	**95 839**	**821**
Under 25 years	213	176	271	67	342	616	105	361	12 859	89
25 to 34 years	551	307	589	156	872	1 465	360	834	35 472	207
35 to 44 years	365	172	420	102	621	910	232	581	19 963	156
45 to 54 years	185	108	266	79	406	499	150	363	9 727	99
55 to 64 years	110	85	218	58	333	446	112	260	6 399	75
65 to 74 years	95	93	188	42	253	362	135	263	5 586	93
75 years and over	86	88	135	27	227	340	130	238	5 833	102

TIPSII [UPF] GH147 CENSUS90 72583600 06/22/92 5:06 PM MACHINE: C DATA:CENSUS90*H1TIPSDA47. 06/19/92 14:27:15 TAPE: NONE FRAME: 99
TSF:CENSUS90*92. 06/19/92 14:57:21 UTF:CENSUS90*93. 06/19/92 14:57:21 META:CENSUS90*H1TABLES47. 06/19/92 15:09:09

Table 49. **Occupancy, Structural Characteristics, and Age of Householder: 1990**—Con.

[For definitions of terms and meanings of symbols, see text]

County	DeKalb County	Dickson County	Dyer County	Fayette County	Fentress County	Franklin County	Gibson County	Giles County	Grainger County	Greene County
All housing units	**6 694**	**14 149**	**14 384**	**9 115**	**6 120**	**13 717**	**19 635**	**10 828**	**7 501**	**23 270**
POPULATION										
All persons	**14 360**	**35 061**	**34 854**	**25 559**	**14 669**	**34 725**	**46 315**	**25 741**	**17 095**	**55 853**
Persons in occupied housing units	14 237	34 532	34 343	25 110	14 559	33 429	45 568	25 336	16 912	54 175
Per occupied housing unit	2.50	2.65	2.52	2.97	2.64	2.64	2.48	2.58	2.64	2.52
Owner-occupied housing units	10 856	26 557	23 056	18 792	11 497	26 152	33 262	18 739	13 890	42 083
Per owner-occupied housing unit	2.50	2.70	2.57	2.97	2.66	2.66	2.49	2.61	2.64	2.54
Renter-occupied housing units	3 381	7 975	11 287	6 318	3 062	7 277	12 306	6 597	3 022	12 092
Per renter-occupied housing unit	2.51	2.52	2.43	2.97	2.59	2.58	2.45	2.48	2.69	2.45
TENURE BY RACE AND HISPANIC ORIGIN OF HOUSEHOLDER										
Occupied housing units	**5 696**	**13 019**	**13 617**	**8 453**	**5 511**	**12 660**	**18 361**	**9 832**	**6 394**	**21 482**
Owner-occupied housing units	4 351	9 854	8 965	6 327	4 329	9 835	13 332	7 175	5 271	16 548
Percent of occupied housing units	76.4	75.7	65.8	74.8	78.6	77.7	72.6	73.0	82.4	77.0
White	4 273	9 472	8 255	4 249	4 320	9 321	11 544	6 442	5 238	16 287
Black	72	347	688	2 072	–	492	1 766	713	24	226
American Indian, Eskimo, or Aleut	4	18	12	3	5	14	7	9	8	26
Asian or Pacific Islander	1	12	8	3	4	4	11	8	1	9
Other race	1	5	2	–	–	4	4	3	–	–
Hispanic origin (of any race)	8	29	18	20	10	23	32	24	11	32
White, not of Hispanic origin	4 266	9 450	8 243	4 241	4 310	9 303	11 520	6 424	5 227	16 260
Renter-occupied housing units	1 345	3 165	4 652	2 126	1 182	2 825	5 029	2 657	1 123	4 934
White	1 314	2 917	3 856	1 024	1 179	2 564	3 621	2 115	1 103	4 713
Black	21	230	771	1 094	–	241	1 382	524	10	199
American Indian, Eskimo, or Aleut	2	9	9	3	1	7	9	6	9	15
Asian or Pacific Islander	1	5	9	1	2	7	10	6	–	4
Other race	7	4	7	4	–	6	7	6	1	3
Hispanic origin (of any race)	12	20	22	17	5	22	25	14	1	12
White, not of Hispanic origin	1 309	2 902	3 844	1 021	1 174	2 549	3 607	2 107	1 103	4 705
VACANCY STATUS										
Vacant housing units	**998**	**1 130**	**767**	**662**	**609**	**1 057**	**1 274**	**996**	**1 107**	**1 788**
For sale only	78	231	117	78	47	143	179	106	83	253
For rent	88	314	232	103	74	160	387	193	129	482
Rented or sold, not occupied	44	91	110	42	42	84	159	145	35	215
For seasonal, recreational, or occasional use	489	103	44	104	87	309	44	158	465	115
For migrant workers	1	–	17	1	–	3	3	2	1	8
Other vacant	298	391	247	334	359	358	502	392	394	715
Boarded up	8	6	12	15	10	7	25	36	13	31
UNITS IN STRUCTURE										
All housing units	**6 694**	**14 149**	**14 384**	**9 115**	**6 120**	**13 717**	**19 635**	**10 828**	**7 501**	**23 270**
1, detached	5 262	10 169	10 687	6 599	4 734	10 822	15 332	8 069	5 419	16 856
1, attached	79	121	146	73	59	147	259	76	42	224
2	200	511	877	118	68	359	1 004	439	40	452
3 or 4	91	346	596	133	108	388	587	360	83	478
5 to 9	108	334	464	101	60	171	330	208	26	501
10 to 19	87	348	254	79	20	77	146	192	17	427
20 to 49	–	28	178	70	–	–	125	–	–	–
50 or more	–	–	–	–	–	–	–	–	–	–
Mobile home or trailer	776	2 168	1 084	1 803	998	1 598	1 665	1 370	1 785	4 104
Other	91	124	98	139	73	155	187	114	89	228
Owner-occupied housing units	**4 351**	**9 854**	**8 965**	**6 327**	**4 329**	**9 835**	**13 332**	**7 175**	**5 271**	**16 548**
1, detached	3 820	8 224	8 076	4 881	3 559	8 598	11 926	6 174	3 968	13 300
1, attached	28	67	64	39	24	51	98	30	29	111
2	17	39	64	14	3	36	67	56	7	67
3 or 4	2	9	14	7	3	7	17	8	6	26
5 or more	4	11	10	12	2	8	17	6	2	19
Mobile home or trailer	432	1 420	677	1 298	692	1 048	1 092	839	1 201	2 890
Other	48	84	60	76	46	87	115	62	58	135
Renter-occupied housing units	**1 345**	**3 165**	**4 652**	**2 126**	**1 182**	**2 825**	**5 029**	**2 657**	**1 123**	**4 934**
1, detached	710	1 278	2 093	1 283	734	1 502	2 549	1 203	724	2 421
1, attached	39	42	72	30	29	86	141	39	10	94
2	161	423	764	92	56	298	839	336	18	331
3 or 4	87	282	548	114	88	294	467	304	66	415
5 to 9	96	277	429	84	48	161	293	185	18	427
10 to 19	80	326	231	75	19	69	139	184	16	343
20 to 49	–	27	168	68	–	–	121	–	–	–
50 or more	–	–	–	–	–	–	–	–	–	–
Mobile home or trailer	147	480	315	325	187	361	420	370	256	844
Other	25	30	32	55	21	54	60	36	15	59
Occupied housing units	**5 696**	**13 019**	**13 617**	**8 453**	**5 511**	**12 660**	**18 361**	**9 832**	**6 394**	**21 482**
AGE OF HOUSEHOLDER										
Owner-occupied housing units	**4 351**	**9 854**	**8 965**	**6 327**	**4 329**	**9 835**	**13 332**	**7 175**	**5 271**	**16 548**
Under 25 years	108	269	179	114	130	181	261	159	178	385
25 to 34 years	580	1 726	1 250	918	626	1 407	1 682	982	849	2 311
35 to 44 years	791	2 098	1 839	1 386	925	1 970	2 281	1 361	1 055	3 378
45 to 54 years	777	1 832	1 623	1 191	806	1 727	2 204	1 360	1 007	3 159
55 to 64 years	789	1 552	1 433	1 078	714	1 739	2 340	1 141	910	3 045
65 to 74 years	721	1 356	1 429	957	665	1 664	2 496	1 221	710	2 487
75 years and over	585	1 021	1 212	683	463	1 147	2 068	951	562	1 783
Renter-occupied housing units	**1 345**	**3 165**	**4 652**	**2 126**	**1 182**	**2 825**	**5 029**	**2 657**	**1 123**	**4 934**
Under 25 years	188	480	619	163	125	282	546	320	155	639
25 to 34 years	371	1 013	1 317	582	328	867	1 421	707	328	1 461
35 to 44 years	276	619	894	441	233	609	974	513	226	1 022
45 to 54 years	166	318	561	232	160	355	577	296	150	613
55 to 64 years	117	234	370	230	113	249	469	251	98	459
65 to 74 years	125	242	429	208	115	225	508	278	88	364
75 years and over	102	259	462	270	108	238	534	292	78	376

TIPSII [UPF] GH147 CENSUS90 72583600 06/22/92 5:06 PM MACHINE: C DATA:CENSUS90*H1TIPSDA47. 06/19/92 14:27:15 TAPE: NONE FRAME: 100
TSF:CENSUS90*92. 06/19/92 14:57:21 UTF:CENSUS90*93. 06/19/92 14:57:21 META:CENSUS90*H1TABLES47. 06/19/92 15:09:09

Table 49. **Occupancy, Structural Characteristics, and Age of Householder: 1990**—Con.

[For definitions of terms and meanings of symbols, see text]

County	Grundy County	Hamblen County	Hamilton County	Hancock County	Hardeman County	Hardin County	Hawkins County	Haywood County	Henderson County	Henry County
All housing units	**5 155**	**20 514**	**122 588**	**2 890**	**9 174**	**10 275**	**18 779**	**7 475**	**9 278**	**13 774**
POPULATION										
All persons	**13 362**	**50 480**	**285 536**	**6 739**	**23 377**	**22 633**	**44 565**	**19 437**	**21 844**	**27 888**
Persons in occupied housing units	13 157	49 750	279 044	6 571	22 589	22 350	44 232	19 240	21 630	27 456
Per occupied housing unit	2.75	2.56	2.50	2.65	2.73	2.56	2.58	2.74	2.54	2.42
Owner-occupied housing units	10 867	36 855	189 730	5 103	16 864	17 203	34 750	12 908	17 483	21 299
Per owner-occupied housing unit	2.79	2.63	2.65	2.62	2.77	2.55	2.63	2.77	2.57	2.45
Renter-occupied housing units	2 290	12 895	89 314	1 468	5 725	5 147	9 482	6 332	4 147	6 157
Per renter-occupied housing unit	2.58	2.38	2.22	2.73	2.62	2.60	2.41	2.69	2.40	2.31
TENURE BY RACE AND HISPANIC ORIGIN OF HOUSEHOLDER										
Occupied housing units	**4 784**	**19 429**	**111 799**	**2 484**	**8 276**	**8 726**	**17 167**	**7 014**	**8 527**	**11 362**
Owner-occupied housing units	3 896	14 009	71 640	1 946	6 094	6 750	13 236	4 659	6 799	8 692
Percent of occupied housing units	81.4	72.1	64.1	78.3	73.6	77.4	77.1	66.4	79.7	76.5
White	3 885	13 520	63 038	1 934	4 304	6 487	13 011	2 860	6 327	8 060
Black	–	441	8 082	7	1 770	245	202	1 785	467	610
American Indian, Eskimo, or Aleut	10	13	107	4	4	4	14	5	4	12
Asian or Pacific Islander	1	26	361	–	14	7	7	3	1	8
Other race	–	9	52	1	2	7	2	6	–	2
Hispanic origin (of any race)	8	25	306	9	20	25	27	23	22	25
White, not of Hispanic origin	3 877	13 503	62 819	1 925	4 295	6 471	12 985	2 850	6 313	8 038
Renter-occupied housing units	888	5 420	40 159	538	2 182	1 976	3 931	2 355	1 728	2 670
White	878	5 003	27 878	528	1 315	1 861	3 802	974	1 506	2 199
Black	2	380	11 806	5	858	110	102	1 362	211	455
American Indian, Eskimo, or Aleut	4	15	102	5	3	2	13	4	5	11
Asian or Pacific Islander	–	19	263	–	4	2	11	2	4	3
Other race	4	3	110	–	2	1	3	13	2	2
Hispanic origin (of any race)	13	21	339	2	38	7	16	24	13	13
White, not of Hispanic origin	870	4 988	27 689	526	1 280	1 856	3 789	966	1 498	2 189
VACANCY STATUS										
Vacant housing units	**371**	**1 085**	**10 789**	**406**	**898**	**1 549**	**1 612**	**461**	**751**	**2 412**
For sale only	39	209	1 613	30	59	145	252	56	98	156
For rent	65	408	5 700	33	144	173	282	100	181	229
Rented or sold, not occupied	31	132	756	24	82	79	244	23	46	108
For seasonal, recreational, or occasional use	75	62	557	44	319	769	178	67	93	1 423
For migrant workers	6	4	4	–	1	2	3	8	–	1
Other vacant	155	270	2 159	275	293	381	653	207	333	495
Boarded up	5	21	224	18	13	20	24	8	12	27
UNITS IN STRUCTURE										
All housing units	**5 155**	**20 514**	**122 588**	**2 890**	**9 174**	**10 275**	**18 779**	**7 475**	**9 278**	**13 774**
1, detached	3 699	14 765	79 336	2 179	6 699	7 859	13 129	5 778	6 579	9 462
1, attached	44	347	2 567	32	91	78	169	183	99	117
2	100	987	10 285	14	200	141	209	312	261	405
3 or 4	73	716	4 860	84	117	110	351	208	181	233
5 to 9	34	779	5 808	30	85	139	460	189	51	301
10 to 19	10	540	5 678	14	149	31	584	105	23	85
20 to 49	–	121	3 540	–	–	56	147	20	–	62
50 or more	–	–	3 675	–	–	–	98	–	–	–
Mobile home or trailer	1 134	2 093	5 847	498	1 585	1 767	3 458	575	2 007	2 998
Other	61	166	992	39	248	94	174	105	77	111
Owner-occupied housing units	**3 896**	**14 009**	**71 640**	**1 946**	**6 094**	**6 750**	**13 236**	**4 659**	**6 799**	**8 692**
1, detached	2 967	12 196	64 760	1 517	4 891	5 598	10 396	4 102	5 283	7 004
1, attached	25	141	1 095	21	46	38	85	56	46	61
2	1	70	920	2	19	11	22	24	22	58
3 or 4	1	26	261	4	8	9	15	12	7	14
5 or more	6	24	336	6	9	6	81	10	5	8
Mobile home or trailer	861	1 459	3 836	372	975	1 030	2 540	395	1 386	1 487
Other	35	93	432	24	146	58	97	60	50	60
Renter-occupied housing units	**888**	**5 420**	**40 159**	**538**	**2 182**	**1 976**	**3 931**	**2 355**	**1 728**	**2 670**
1, detached	463	1 936	10 372	331	1 252	1 214	1 716	1 324	821	1 243
1, attached	16	165	1 206	11	40	20	72	119	45	49
2	97	825	7 910	9	162	109	175	272	200	301
3 or 4	67	638	3 592	75	106	84	299	182	165	189
5 to 9	20	721	4 765	24	75	123	402	171	33	282
10 to 19	10	497	4 468	12	138	29	498	99	22	81
20 to 49	–	109	2 909	–	–	56	120	16	–	58
50 or more	–	–	3 095	–	–	–	29	–	–	–
Mobile home or trailer	195	473	1 381	65	337	311	562	132	417	441
Other	20	56	461	11	72	30	58	40	25	26
Occupied housing units	**4 784**	**19 429**	**111 799**	**2 484**	**8 276**	**8 726**	**17 167**	**7 014**	**8 527**	**11 362**
AGE OF HOUSEHOLDER										
Owner-occupied housing units	**3 896**	**14 009**	**71 640**	**1 946**	**6 094**	**6 750**	**13 236**	**4 659**	**6 799**	**8 692**
Under 25 years	134	292	895	46	128	181	340	77	215	160
25 to 34 years	565	1 960	9 627	267	980	908	2 054	577	1 050	1 043
35 to 44 years	769	3 007	16 400	335	1 253	1 305	2 842	967	1 335	1 500
45 to 54 years	755	2 946	13 334	340	961	1 199	2 599	690	1 139	1 435
55 to 64 years	592	2 596	12 948	349	1 026	1 223	2 139	806	1 177	1 546
65 to 74 years	630	2 049	11 173	340	996	1 123	1 885	785	1 065	1 770
75 years and over	451	1 159	7 263	269	750	811	1 377	757	818	1 238
Renter-occupied housing units	**888**	**5 420**	**40 159**	**538**	**2 182**	**1 976**	**3 931**	**2 355**	**1 728**	**2 670**
Under 25 years	120	759	4 866	58	269	268	462	225	230	284
25 to 34 years	256	1 662	12 328	136	617	518	1 228	674	513	785
35 to 44 years	151	1 105	8 371	114	386	365	742	491	307	462
45 to 54 years	103	694	4 474	73	274	238	496	259	187	304
55 to 64 years	84	484	3 403	59	211	214	332	234	179	224
65 to 74 years	82	414	3 213	50	206	189	358	237	151	281
75 years and over	92	302	3 504	48	219	184	313	235	161	330

TIPSII [UPF] GH147 CENSUS90 72583600 06/22/92 5:06 PM MACHINE: C DATA:CENSUS90*H1TIPSDA47. 06/19/92 14:27:15 TAPE: NONE FRAME: 101
TSF:CENSUS90*92. 06/19/92 14:57:21 UTF:CENSUS90*93. 06/19/92 14:57:21 META:CENSUS90*H1TABLES47. 06/19/92 15:09:09

Table 49. **Occupancy, Structural Characteristics, and Age of Householder: 1990**—Con.

[For definitions of terms and meanings of symbols, see text]

County	Hickman County	Houston County	Humphreys County	Jackson County	Jefferson County	Johnson County	Knox County	Lake County	Lauderdale County	Lawrence County
All housing units	**6 662**	**3 085**	**7 136**	**4 219**	**14 170**	**6 090**	**143 582**	**2 610**	**9 343**	**14 229**
POPULATION										
All persons	**16 754**	**7 018**	**15 795**	**9 297**	**33 016**	**13 766**	**335 749**	**7 129**	**23 491**	**35 303**
Persons in occupied housing units	15 715	6 842	15 551	9 176	31 415	13 609	323 400	6 057	22 598	34 992
Per occupied housing unit	2.63	2.55	2.56	2.52	2.55	2.52	2.42	2.50	2.68	2.62
Owner-occupied housing units	12 807	5 410	12 133	7 517	24 629	11 038	221 768	3 511	15 223	27 145
Per owner-occupied housing unit	2.65	2.56	2.59	2.53	2.59	2.53	2.60	2.48	2.70	2.66
Renter-occupied housing units	2 908	1 432	3 418	1 659	6 786	2 571	101 632	2 546	7 375	7 847
Per renter-occupied housing unit	2.53	2.51	2.49	2.47	2.41	2.46	2.11	2.53	2.65	2.51
TENURE BY RACE AND HISPANIC ORIGIN OF HOUSEHOLDER										
Occupied housing units	**5 976**	**2 683**	**6 063**	**3 642**	**12 329**	**5 406**	**133 639**	**2 418**	**8 423**	**13 338**
Owner-occupied housing units	4 826	2 112	4 688	2 971	9 519	4 360	85 369	1 413	5 636	10 213
Percent of occupied housing units	80.8	78.7	77.3	81.6	77.2	80.7	63.9	58.4	66.9	76.6
White	4 686	2 049	4 557	2 956	9 280	4 334	80 203	1 284	4 451	10 081
Black	131	59	119	4	217	19	4 579	129	1 168	103
American Indian, Eskimo, or Aleut	6	2	7	5	16	6	162	–	11	17
Asian or Pacific Islander	1	–	4	5	4	1	370	–	2	7
Other race	2	2	1	1	2	–	55	–	4	5
Hispanic origin (of any race)	11	9	7	12	18	9	319	3	24	25
White, not of Hispanic origin	4 677	2 043	4 551	2 945	9 263	4 325	79 952	1 282	4 433	10 061
Renter-occupied housing units	1 150	571	1 375	671	2 810	1 046	48 270	1 005	2 787	3 125
White	1 120	532	1 283	669	2 700	1 036	40 894	709	1 723	3 014
Black	27	35	75	–	89	3	6 379	295	1 034	93
American Indian, Eskimo, or Aleut	2	2	7	2	13	3	164	1	24	7
Asian or Pacific Islander	1	–	8	–	4	1	730	–	–	7
Other race	–	2	2	–	4	3	103	–	6	4
Hispanic origin (of any race)	2	4	8	3	11	3	370	4	32	15
White, not of Hispanic origin	1 118	530	1 276	666	2 693	1 036	40 653	709	1 711	3 004
VACANCY STATUS										
Vacant housing units	**686**	**402**	**1 073**	**577**	**1 841**	**684**	**9 943**	**192**	**920**	**891**
For sale only	73	22	80	68	139	74	1 636	10	79	152
For rent	108	60	166	75	231	81	4 437	43	332	222
Rented or sold, not occupied	111	10	56	34	138	41	1 064	8	51	106
For seasonal, recreational, or occasional use	100	178	489	155	798	171	275	43	205	102
For migrant workers	3	–	1	–	2	–	1	10	17	1
Other vacant	291	132	281	245	533	317	2 530	78	236	308
Boarded up	14	5	13	2	24	9	391	15	9	23
UNITS IN STRUCTURE										
All housing units	**6 662**	**3 085**	**7 136**	**4 219**	**14 170**	**6 090**	**143 582**	**2 610**	**9 343**	**14 229**
1, detached	5 015	2 294	5 191	3 175	9 993	4 345	93 797	1 905	6 668	11 322
1, attached	23	16	40	33	146	45	3 152	45	154	168
2	45	35	158	52	233	89	3 482	145	445	491
3 or 4	56	68	85	49	279	89	5 376	102	274	210
5 to 9	16	14	130	51	264	117	9 007	72	305	320
10 to 19	57	46	29	17	224	56	9 507	22	57	80
20 to 49	37	–	44	–	27	34	5 464	–	20	50
50 or more	71	–	–	–	–	–	4 575	–	–	–
Mobile home or trailer	1 285	583	1 354	793	2 854	1 227	7 848	288	1 322	1 450
Other	57	29	105	49	150	88	1 374	31	98	138
Owner-occupied housing units	**4 826**	**2 112**	**4 688**	**2 971**	**9 519**	**4 360**	**85 369**	**1 413**	**5 636**	**10 213**
1, detached	3 922	1 691	3 882	2 341	7 545	3 350	76 026	1 221	4 711	8 981
1, attached	17	9	21	20	61	23	2 087	16	49	81
2	9	7	7	13	23	14	499	4	25	62
3 or 4	3	4	6	4	11	6	289	1	9	9
5 or more	5	1	7	7	5	3	711	–	6	12
Mobile home or trailer	846	381	716	557	1 796	922	5 149	159	780	994
Other	24	19	49	29	78	42	608	12	56	74
Renter-occupied housing units	**1 150**	**571**	**1 375**	**671**	**2 810**	**1 046**	**48 270**	**1 005**	**2 787**	**3 125**
1, detached	607	348	746	373	1 331	532	13 230	541	1 451	1 715
1, attached	2	6	12	12	59	11	844	23	90	65
2	30	19	131	34	194	55	2 575	140	355	370
3 or 4	48	55	71	45	240	77	4 491	97	235	185
5 to 9	13	13	106	28	237	99	7 538	71	268	300
10 to 19	52	43	25	15	213	55	8 238	22	52	72
20 to 49	33	–	42	–	25	33	4 498	–	7	50
50 or more	71	–	–	–	–	–	4 243	–	–	–
Mobile home or trailer	274	82	224	154	468	170	1 994	99	298	316
Other	20	5	18	10	43	14	619	12	31	52
Occupied housing units	**5 976**	**2 683**	**6 063**	**3 642**	**12 329**	**5 406**	**133 639**	**2 418**	**8 423**	**13 338**
AGE OF HOUSEHOLDER										
Owner-occupied housing units	**4 826**	**2 112**	**4 688**	**2 971**	**9 519**	**4 360**	**85 369**	**1 413**	**5 636**	**10 213**
Under 25 years	164	51	90	95	227	117	1 247	36	132	293
25 to 34 years	755	278	600	418	1 302	542	12 684	163	778	1 573
35 to 44 years	957	356	898	560	1 888	843	19 725	279	1 055	1 947
45 to 54 years	864	371	896	504	1 967	810	15 649	234	1 000	1 828
55 to 64 years	811	377	884	489	1 719	721	14 370	252	887	1 699
65 to 74 years	790	400	803	513	1 462	722	12 907	242	989	1 669
75 years and over	485	279	517	392	954	605	8 787	207	795	1 204
Renter-occupied housing units	**1 150**	**571**	**1 375**	**671**	**2 810**	**1 046**	**48 270**	**1 005**	**2 787**	**3 125**
Under 25 years	118	63	176	67	443	149	8 358	88	328	452
25 to 34 years	323	147	389	152	825	277	15 989	252	842	894
35 to 44 years	243	134	274	145	524	185	9 287	176	521	555
45 to 54 years	140	58	171	90	325	129	4 670	147	298	348
55 to 64 years	94	61	128	63	251	100	3 381	132	260	275
65 to 74 years	112	56	107	92	237	103	3 422	116	259	285
75 years and over	120	52	130	62	205	103	3 163	94	279	316

TIPSII [UPF] GH147 CENSUS90 72583600 06/22/92 5:06 PM MACHINE: C DATA:CENSUS90*H1TIPSDA47. 06/19/92 14:27:15 TAPE: NONE FRAME: 102
TSF:CENSUS90*92. 06/19/92 14:57:21 UTF:CENSUS90*93. 06/19/92 14:57:21 META:CENSUS90*H1TABLES47. 06/19/92 15:09:09

Table 49. **Occupancy, Structural Characteristics, and Age of Householder: 1990**—Con.

[For definitions of terms and meanings of symbols, see text]

County	Lewis County	Lincoln County	Loudon County	McMinn County	McNairy County	Macon County	Madison County	Marion County	Marshall County	Maury County
All housing units	**3 943**	**11 902**	**12 995**	**17 616**	**9 734**	**6 879**	**31 809**	**10 011**	**8 909**	**22 286**
POPULATION										
All persons	**9 247**	**28 157**	**31 255**	**42 383**	**22 422**	**15 906**	**77 982**	**24 860**	**21 539**	**54 812**
Persons in occupied housing units	9 098	27 910	30 926	41 710	22 180	15 817	75 515	24 645	21 248	54 073
Per occupied housing unit	2.58	2.57	2.54	2.55	2.51	2.57	2.55	2.67	2.57	2.62
Owner-occupied housing units	7 013	20 741	24 320	32 487	17 712	12 598	51 663	19 701	15 277	38 192
Per owner-occupied housing unit	2.62	2.60	2.58	2.61	2.53	2.60	2.67	2.70	2.61	2.68
Renter-occupied housing units	2 085	7 169	6 606	9 223	4 468	3 219	23 852	4 944	5 971	15 881
Per renter-occupied housing unit	2.44	2.47	2.42	2.36	2.43	2.46	2.33	2.56	2.47	2.49
TENURE BY RACE AND HISPANIC ORIGIN OF HOUSEHOLDER										
Occupied housing units	**3 533**	**10 881**	**12 155**	**16 351**	**8 834**	**6 159**	**29 609**	**9 215**	**8 268**	**20 608**
Owner-occupied housing units	2 678	7 982	9 428	12 448	6 993	4 853	19 359	7 284	5 851	14 225
Percent of occupied housing units	75.8	73.4	77.6	76.1	79.2	78.8	65.4	79.0	70.8	69.0
White	2 646	7 512	9 299	11 951	6 609	4 834	15 225	7 007	5 443	12 508
Black	27	441	106	453	372	10	4 075	264	395	1 674
American Indian, Eskimo, or Aleut	3	11	16	27	5	7	17	8	7	11
Asian or Pacific Islander	2	11	6	14	6	1	36	4	6	19
Other race	–	7	1	3	1	1	6	1	–	13
Hispanic origin (of any race)	11	22	15	34	21	7	60	15	13	52
White, not of Hispanic origin	2 635	7 498	9 285	11 923	6 590	4 827	15 182	6 994	5 430	12 475
Renter-occupied housing units	855	2 899	2 727	3 903	1 841	1 306	10 250	1 931	2 417	6 383
White	835	2 437	2 676	3 612	1 690	1 297	5 935	1 790	2 067	4 833
Black	12	447	45	267	142	5	4 255	135	334	1 487
American Indian, Eskimo, or Aleut	5	5	4	15	5	3	11	3	1	14
Asian or Pacific Islander	–	2	1	5	3	1	35	2	11	31
Other race	3	8	1	4	1	–	14	1	4	18
Hispanic origin (of any race)	5	18	7	23	9	3	72	6	11	44
White, not of Hispanic origin	831	2 427	2 670	3 594	1 683	1 295	5 895	1 786	2 060	4 810
VACANCY STATUS										
Vacant housing units	**410**	**1 021**	**840**	**1 265**	**900**	**720**	**2 200**	**796**	**641**	**1 678**
For sale only	57	137	163	177	118	70	352	88	109	302
For rent	71	240	211	363	153	146	1 077	241	167	671
Rented or sold, not occupied	99	69	82	140	174	110	266	57	63	126
For seasonal, recreational, or occasional use	45	85	87	57	136	68	36	107	63	92
For migrant workers	–	5	10	5	1	2	1	–	–	1
Other vacant	138	485	287	523	318	324	468	303	239	486
Boarded up	9	16	12	24	21	18	29	15	12	42
UNITS IN STRUCTURE										
All housing units	**3 943**	**11 902**	**12 995**	**17 616**	**9 734**	**6 879**	**31 809**	**10 011**	**8 909**	**22 286**
1, detached	2 802	8 753	9 987	13 032	7 615	5 106	22 322	7 120	6 601	16 050
1, attached	37	131	175	139	75	45	603	90	86	325
2	98	369	194	559	113	70	2 087	237	337	1 295
3 or 4	105	319	227	488	127	146	1 966	99	205	483
5 to 9	61	260	227	638	110	113	1 313	117	193	784
10 to 19	9	170	241	146	70	61	794	74	160	556
20 to 49	–	46	25	30	–	–	311	139	23	221
50 or more	–	–	–	–	–	–	444	–	179	–
Mobile home or trailer	791	1 705	1 795	2 382	1 535	1 249	1 743	2 054	1 018	2 397
Other	40	149	124	202	89	89	226	81	107	175
Owner-occupied housing units	**2 678**	**7 982**	**9 428**	**12 448**	**6 993**	**4 853**	**19 359**	**7 284**	**5 851**	**14 225**
1, detached	2 071	6 779	7 981	10 475	5 862	3 958	17 622	5 746	5 067	12 505
1, attached	10	51	75	79	48	25	188	37	33	111
2	11	46	24	39	19	7	200	25	38	141
3 or 4	2	15	8	13	3	1	45	5	7	26
5 or more	2	5	11	3	8	11	25	11	7	19
Mobile home or trailer	553	1 000	1 262	1 704	987	787	1 166	1 411	644	1 338
Other	29	86	67	135	66	64	113	49	55	85
Renter-occupied housing units	**855**	**2 899**	**2 727**	**3 903**	**1 841**	**1 306**	**10 250**	**1 931**	**2 417**	**6 383**
1, detached	441	1 358	1 424	1 720	1 142	659	3 478	891	1 124	2 629
1, attached	21	73	63	52	20	10	353	45	44	178
2	74	264	164	473	82	54	1 667	167	259	996
3 or 4	97	273	198	423	119	129	1 736	86	185	388
5 to 9	58	244	198	582	82	97	1 171	99	176	688
10 to 19	8	149	207	135	63	54	705	58	146	486
20 to 49	–	15	25	28	–	–	279	113	18	176
50 or more	–	–	–	–	–	–	376	–	161	–
Mobile home or trailer	147	481	406	438	324	287	381	449	259	767
Other	9	42	42	52	9	16	104	23	45	75
Occupied housing units	**3 533**	**10 881**	**12 155**	**16 351**	**8 834**	**6 159**	**29 609**	**9 215**	**8 268**	**20 608**
AGE OF HOUSEHOLDER										
Owner-occupied housing units	**2 678**	**7 982**	**9 428**	**12 448**	**6 993**	**4 853**	**19 359**	**7 284**	**5 851**	**14 225**
Under 25 years	102	179	227	336	163	200	287	188	142	279
25 to 34 years	413	1 196	1 356	1 876	948	739	2 966	1 144	890	2 097
35 to 44 years	515	1 496	1 945	2 469	1 336	968	4 470	1 594	1 187	3 103
45 to 54 years	429	1 392	1 745	2 339	1 276	819	3 276	1 362	1 021	2 460
55 to 64 years	445	1 396	1 663	2 097	1 240	784	3 111	1 251	916	2 453
65 to 74 years	440	1 381	1 517	1 965	1 117	793	2 983	1 052	1 004	2 225
75 years and over	334	942	975	1 366	913	550	2 266	693	691	1 608
Renter-occupied housing units	**855**	**2 899**	**2 727**	**3 903**	**1 841**	**1 306**	**10 250**	**1 931**	**2 417**	**6 383**
Under 25 years	115	356	346	525	219	173	1 421	242	265	744
25 to 34 years	213	798	807	1 154	539	410	3 323	586	698	2 130
35 to 44 years	188	524	532	761	344	225	2 009	351	508	1 421
45 to 54 years	89	328	340	451	208	141	1 029	254	292	679
55 to 64 years	72	249	244	348	162	120	792	168	203	551
65 to 74 years	82	325	242	347	179	106	792	149	228	437
75 years and over	96	319	216	317	190	131	884	181	223	421

TIPSII [UPF] GH147 CENSUS90 72583600 06/22/92 5:06 PM MACHINE: C DATA:CENSUS90*H1TIPSDA47. 06/19/92 14:27:15 TAPE: NONE FRAME: 103
TSF:CENSUS90*92. 06/19/92 14:57:21 UTF:CENSUS90*93. 06/19/92 14:57:21 META:CENSUS90*H1TABLES47. 06/19/92 15:09:09

Table 49. **Occupancy, Structural Characteristics, and Age of Householder: 1990**—Con.

[For definitions of terms and meanings of symbols, see text]

County	Meigs County	Monroe County	Montgomery County	Moore County	Morgan County	Obion County	Overton County	Perry County	Pickett County
All housing units	**3 689**	**12 803**	**37 233**	**1 912**	**6 378**	**13 359**	**7 388**	**3 225**	**2 253**
POPULATION									
All persons	**8 033**	**30 541**	**100 498**	**4 721**	**17 300**	**31 717**	**17 636**	**6 612**	**4 548**
Persons in occupied housing units	7 921	29 940	93 516	4 714	16 011	31 399	17 435	6 460	4 494
Per occupied housing unit	2.64	2.63	2.72	2.72	2.74	2.53	2.59	2.57	2.52
Owner-occupied housing units	6 383	24 083	58 415	3 942	13 352	22 583	14 212	5 491	3 582
Per owner-occupied housing unit	2.67	2.66	2.78	2.72	2.76	2.58	2.63	2.61	2.55
Renter-occupied housing units	1 538	5 857	35 101	772	2 659	8 816	3 223	969	912
Per renter-occupied housing unit	2.55	2.53	2.63	2.73	2.67	2.42	2.43	2.39	2.41
TENURE BY RACE AND HISPANIC ORIGIN OF HOUSEHOLDER									
Occupied housing units	**2 996**	**11 363**	**34 345**	**1 734**	**5 841**	**12 412**	**6 734**	**2 512**	**1 786**
Owner-occupied housing units	2 393	9 052	20 983	1 451	4 844	8 762	5 409	2 107	1 407
Percent of occupied housing units	79.9	79.7	61.1	83.7	82.9	70.6	80.3	83.9	78.8
White	2 349	8 812	18 077	1 401	4 831	8 177	5 392	2 073	1 404
Black	39	219	2 527	48	3	561	10	31	–
American Indian, Eskimo, or Aleut	5	13	65	2	8	12	5	2	2
Asian or Pacific Islander	–	5	198	–	2	6	1	–	1
Other race	–	3	116	–	–	6	1	1	–
Hispanic origin (of any race)	3	23	386	4	10	25	20	4	4
White, not of Hispanic origin	2 346	8 791	17 838	1 397	4 821	8 161	5 373	2 070	1 400
Renter-occupied housing units	603	2 311	13 362	283	997	3 650	1 325	405	379
White	590	2 211	9 822	262	992	2 966	1 321	394	378
Black	7	77	3 102	19	1	661	1	9	–
American Indian, Eskimo, or Aleut	5	6	76	2	2	9	1	2	1
Asian or Pacific Islander	–	12	155	–	2	5	1	–	–
Other race	1	5	207	–	–	9	1	–	–
Hispanic origin (of any race)	1	11	487	–	4	19	4	4	–
White, not of Hispanic origin	590	2 205	9 605	262	988	2 962	1 318	390	378
VACANCY STATUS									
Vacant housing units	**693**	**1 440**	**2 888**	**178**	**537**	**947**	**654**	**713**	**467**
For sale only	37	107	620	17	62	145	58	35	11
For rent	79	269	1 370	16	101	269	100	44	34
Rented or sold, not occupied	39	128	220	11	89	55	45	25	46
For seasonal, recreational, or occasional use	417	559	103	65	66	142	70	310	264
For migrant workers	4	4	1	–	1	4	–	4	–
Other vacant	117	373	574	69	218	332	381	295	112
Boarded up	1	8	49	–	13	21	6	5	12
UNITS IN STRUCTURE									
All housing units	**3 689**	**12 803**	**37 233**	**1 912**	**6 378**	**13 359**	**7 388**	**3 225**	**2 253**
1, detached	2 319	9 297	24 940	1 539	4 740	9 852	5 415	2 275	1 596
1, attached	18	90	1 226	10	50	184	65	14	9
2	55	175	1 519	15	68	662	125	20	27
3 or 4	47	257	1 737	5	38	470	83	40	11
5 to 9	21	141	1 809	23	71	423	61	39	46
10 to 19	16	85	1 419	1	18	153	82	11	29
20 to 49	–	–	691	–	–	38	–	–	–
50 or more	–	–	122	–	–	–	–	–	–
Mobile home or trailer	1 171	2 618	3 526	306	1 313	1 471	1 493	792	504
Other	42	140	244	13	80	106	64	34	31
Owner-occupied housing units	**2 393**	**9 052**	**20 983**	**1 451**	**4 844**	**8 762**	**5 409**	**2 107**	**1 407**
1, detached	1 653	7 110	19 064	1 210	3 824	7 607	4 263	1 582	1 133
1, attached	9	48	209	6	27	80	24	10	6
2	3	28	118	5	7	82	19	5	2
3 or 4	1	13	52	1	2	10	6	3	2
5 or more	2	5	42	2	3	4	3	1	2
Mobile home or trailer	708	1 763	1 383	222	944	921	1 057	492	252
Other	17	85	115	5	37	58	37	14	10
Renter-occupied housing units	**603**	**2 311**	**13 362**	**283**	**997**	**3 650**	**1 325**	**405**	**379**
1, detached	285	1 289	4 392	199	578	1 678	712	235	206
1, attached	7	32	950	3	19	75	37	3	2
2	39	125	1 206	10	52	533	95	13	25
3 or 4	41	201	1 480	4	27	431	73	36	9
5 to 9	18	105	1 592	21	56	383	52	36	42
10 to 19	16	73	1 289	–	17	134	65	10	27
20 to 49	–	–	606	–	–	33	–	–	–
50 or more	–	–	122	–	–	–	–	–	–
Mobile home or trailer	179	452	1 612	40	231	344	273	66	56
Other	18	34	113	6	17	39	18	6	12
Occupied housing units	**2 996**	**11 363**	**34 345**	**1 734**	**5 841**	**12 412**	**6 734**	**2 512**	**1 786**
AGE OF HOUSEHOLDER									
Owner-occupied housing units	**2 393**	**9 052**	**20 983**	**1 451**	**4 844**	**8 762**	**5 409**	**2 107**	**1 407**
Under 25 years	83	292	475	24	170	180	178	69	35
25 to 34 years	356	1 323	4 031	195	791	1 058	740	276	164
35 to 44 years	544	1 848	5 031	303	1 061	1 778	1 092	396	261
45 to 54 years	484	1 734	3 805	303	833	1 621	979	351	237
55 to 64 years	384	1 471	3 566	243	791	1 483	908	405	253
65 to 74 years	358	1 430	2 495	218	697	1 410	895	356	251
75 years and over	184	954	1 580	165	501	1 232	617	254	206
Renter-occupied housing units	**603**	**2 311**	**13 362**	**283**	**997**	**3 650**	**1 325**	**405**	**379**
Under 25 years	64	308	3 113	28	106	458	155	44	47
25 to 34 years	179	703	5 195	86	309	1 023	328	96	100
35 to 44 years	135	424	2 555	70	204	744	247	78	65
45 to 54 years	78	270	932	27	108	410	153	43	50
55 to 64 years	63	208	627	22	93	324	155	51	49
65 to 74 years	44	215	485	25	82	349	141	46	34
75 years and over	40	183	455	25	95	342	146	47	34

TIPSII [UPF] GH147 CENSUS90 72583600 06/22/92 5:06 PM MACHINE: C DATA:CENSUS90*H1TIPSDA47. 06/19/92 14:27:15 TAPE: NONE FRAME: 104
TSF:CENSUS90*92. 06/19/92 14:57:21 UTF:CENSUS90*93. 06/19/92 14:57:21 META:CENSUS90*H1TABLES47. 06/19/92 15:09:09

Table 49. **Occupancy, Structural Characteristics, and Age of Householder: 1990**—Con.

[For definitions of terms and meanings of symbols, see text]

County	Polk County	Putnam County	Rhea County	Roane County	Robertson County	Rutherford County	Scott County	Sequatchie County	Sevier County
All housing units	**5 659**	**21 417**	**10 361**	**20 334**	**15 823**	**45 755**	**7 122**	**3 570**	**24 166**
POPULATION									
All persons	**13 643**	**51 373**	**24 344**	**47 227**	**41 494**	**118 570**	**18 358**	**8 863**	**51 043**
Persons in occupied housing units	13 538	48 419	23 638	46 747	41 045	113 372	18 189	8 778	50 394
Per occupied housing unit	2.66	2.45	2.57	2.53	2.77	2.69	2.78	2.67	2.58
Owner-occupied housing units	11 292	33 802	17 827	36 462	31 169	79 373	14 014	6 906	38 942
Per owner-occupied housing unit	2.68	2.56	2.60	2.59	2.81	2.85	2.85	2.71	2.63
Renter-occupied housing units	2 246	14 617	5 811	10 285	9 876	33 999	4 175	1 872	11 452
Per renter-occupied housing unit	2.58	2.23	2.48	2.36	2.66	2.38	2.59	2.54	2.43
TENURE BY RACE AND HISPANIC ORIGIN OF HOUSEHOLDER									
Occupied housing units	**5 092**	**19 753**	**9 185**	**18 453**	**14 801**	**42 118**	**6 534**	**3 287**	**19 520**
Owner-occupied housing units	4 220	13 187	6 844	14 102	11 085	27 826	4 924	2 550	14 803
Percent of occupied housing units	82.9	66.8	74.5	76.4	74.9	66.1	75.4	77.6	75.8
White	4 208	12 969	6 682	13 710	10 281	25 952	4 906	2 548	14 703
Black	–	151	124	329	782	1 600	2	–	51
American Indian, Eskimo, or Aleut	7	18	18	27	12	52	14	1	23
Asian or Pacific Islander	5	39	13	32	6	205	1	–	20
Other race	–	10	7	4	4	17	1	1	6
Hispanic origin (of any race)	7	50	14	38	20	116	8	8	47
White, not of Hispanic origin	4 201	12 930	6 673	13 675	10 268	25 872	4 899	2 541	14 663
Renter-occupied housing units	872	6 566	2 341	4 351	3 716	14 292	1 610	737	4 717
White	864	6 298	2 219	4 102	2 919	12 110	1 598	737	4 628
Black	–	134	94	204	778	1 912	2	–	29
American Indian, Eskimo, or Aleut	1	16	12	17	7	35	8	–	25
Asian or Pacific Islander	7	104	4	23	8	192	2	–	31
Other race	–	14	12	5	4	43	–	–	4
Hispanic origin (of any race)	3	48	18	22	21	114	3	3	26
White, not of Hispanic origin	861	6 261	2 215	4 086	2 905	12 046	1 596	734	4 608
VACANCY STATUS									
Vacant housing units	**567**	**1 664**	**1 176**	**1 881**	**1 022**	**3 637**	**588**	**283**	**4 646**
For sale only	50	283	96	200	212	817	43	48	376
For rent	78	655	262	479	310	1 543	144	30	936
Rented or sold, not occupied	73	161	105	163	134	345	37	30	240
For seasonal, recreational, or occasional use	141	111	355	434	57	157	53	57	2 270
For migrant workers	–	3	13	–	–	1	–	–	7
Other vacant	225	451	345	605	309	774	311	118	817
Boarded up	6	23	7	28	37	78	3	4	32
UNITS IN STRUCTURE									
All housing units	**5 659**	**21 417**	**10 361**	**20 334**	**15 823**	**45 755**	**7 122**	**3 570**	**24 166**
1, detached	4 104	14 343	7 040	14 886	12 054	29 632	4 999	2 532	17 067
1, attached	46	340	117	288	222	1 430	54	18	298
2	47	634	339	523	601	1 816	128	41	677
3 or 4	70	967	295	503	283	1 542	227	30	593
5 to 9	35	1 389	203	381	252	3 037	54	85	479
10 to 19	14	863	79	240	159	2 835	47	37	450
20 to 49	–	155	–	230	104	832	49	–	274
50 or more	–	–	–	242	54	339	–	–	143
Mobile home or trailer	1 225	2 563	2 198	2 843	1 977	3 983	1 480	785	3 826
Other	118	163	90	198	117	309	84	42	359
Owner-occupied housing units	**4 220**	**13 187**	**6 844**	**14 102**	**11 085**	**27 826**	**4 924**	**2 550**	**14 803**
1, detached	3 243	11 353	5 323	11 926	9 564	24 231	3 783	2 020	11 868
1, attached	30	89	52	122	72	583	18	13	121
2	7	63	28	49	62	241	5	6	95
3 or 4	4	28	11	40	23	68	3	2	33
5 or more	8	45	4	18	11	81	9	2	111
Mobile home or trailer	886	1 536	1 384	1 847	1 280	2 469	1 056	489	2 431
Other	42	73	42	100	73	153	50	18	144
Renter-occupied housing units	**872**	**6 566**	**2 341**	**4 351**	**3 716**	**14 292**	**1 610**	**737**	**4 717**
1, detached	516	2 131	1 033	1 875	1 824	3 695	857	345	2 200
1, attached	5	179	52	134	124	682	35	3	92
2	33	528	274	386	498	1 331	117	34	477
3 or 4	56	811	253	399	235	1 233	203	22	377
5 to 9	23	1 221	157	316	179	2 635	47	76	336
10 to 19	14	767	57	192	145	2 546	44	34	241
20 to 49	–	143	–	153	92	720	3	–	64
50 or more	–	–	–	234	54	327	–	–	1
Mobile home or trailer	204	724	491	607	530	990	276	213	814
Other	21	62	24	55	35	133	28	10	115
Occupied housing units	**5 092**	**19 753**	**9 185**	**18 453**	**14 801**	**42 118**	**6 534**	**3 287**	**19 520**
AGE OF HOUSEHOLDER									
Owner-occupied housing units	**4 220**	**13 187**	**6 844**	**14 102**	**11 085**	**27 826**	**4 924**	**2 550**	**14 803**
Under 25 years	133	302	189	224	227	640	163	81	377
25 to 34 years	606	1 899	998	1 693	2 004	6 091	804	387	2 279
35 to 44 years	834	2 775	1 416	2 941	2 604	7 366	1 074	577	3 267
45 to 54 years	808	2 451	1 256	2 704	1 973	5 209	934	486	2 928
55 to 64 years	724	2 222	1 140	2 695	1 754	3 731	743	416	2 512
65 to 74 years	644	2 066	1 078	2 474	1 473	2 970	704	325	2 165
75 years and over	471	1 472	767	1 371	1 050	1 819	502	278	1 275
Renter-occupied housing units	**872**	**6 566**	**2 341**	**4 351**	**3 716**	**14 292**	**1 610**	**737**	**4 717**
Under 25 years	108	1 663	307	519	404	3 158	240	98	598
25 to 34 years	193	1 979	666	1 192	1 158	4 889	432	240	1 478
35 to 44 years	171	1 036	452	872	753	2 712	310	139	1 028
45 to 54 years	125	600	303	552	445	1 304	160	84	576
55 to 64 years	102	446	214	401	319	849	160	57	406
65 to 74 years	96	427	205	424	347	733	172	59	338
75 years and over	77	415	194	391	290	647	136	60	293

TIPSII [UPF] GH147 CENSUS90 72583600 06/22/92 5:06 PM MACHINE: C DATA:CENSUS90*H1TIPSDA47. 06/19/92 14:27:15 TAPE: NONE FRAME: 105
TSF:CENSUS90*92. 06/19/92 14:57:21 UTF:CENSUS90*93. 06/19/92 14:57:21 META:CENSUS90*H1TABLES47. 06/19/92 15:09:09

Table 49. **Occupancy, Structural Characteristics, and Age of Householder: 1990**—Con.

[For definitions of terms and meanings of symbols, see text]

County	Shelby County	Smith County	Stewart County	Sullivan County	Sumner County	Tipton County	Trousdale County	Unicoi County	Union County
All housing units	**327 796**	**6 049**	**4 384**	**60 623**	**39 807**	**14 071**	**2 537**	**7 076**	**5 696**
POPULATION									
All persons	**826 330**	**14 143**	**9 479**	**143 596**	**103 281**	**37 568**	**5 920**	**16 549**	**13 694**
Persons in occupied housing units	803 085	13 998	9 295	141 449	102 065	37 301	5 795	16 318	13 573
Per occupied housing unit	2.65	2.61	2.53	2.49	2.77	2.86	2.56	2.46	2.75
Owner-occupied housing units	505 798	11 115	7 775	109 293	78 580	26 889	4 294	12 863	10 858
Per owner-occupied housing unit	2.80	2.63	2.56	2.57	2.84	2.87	2.54	2.52	2.76
Renter-occupied housing units	297 287	2 883	1 520	32 156	23 485	10 412	1 501	3 455	2 715
Per renter-occupied housing unit	2.42	2.54	2.35	2.26	2.55	2.85	2.63	2.29	2.73
TENURE BY RACE AND HISPANIC ORIGIN OF HOUSEHOLDER									
Occupied housing units	**303 571**	**5 358**	**3 678**	**56 729**	**36 850**	**13 033**	**2 261**	**6 621**	**4 932**
Owner-occupied housing units	180 490	4 223	3 032	42 530	27 641	9 376	1 690	5 114	3 936
Percent of occupied housing units	59.5	78.8	82.4	75.0	75.0	71.9	74.7	77.2	79.8
White	123 655	4 095	2 985	41 893	26 428	7 820	1 468	5 106	3 929
Black	55 359	120	28	470	1 089	1 503	219	1	–
American Indian, Eskimo, or Aleut	293	5	15	71	44	32	2	1	6
Asian or Pacific Islander	1 038	2	3	82	61	13	1	2	–
Other race	145	1	1	14	19	8	–	4	1
Hispanic origin (of any race)	835	9	13	87	111	47	8	14	6
White, not of Hispanic origin	123 063	4 087	2 973	41 824	26 340	7 786	1 462	5 096	3 923
Renter-occupied housing units	123 081	1 135	646	14 199	9 209	3 657	571	1 507	996
White	59 728	1 075	632	13 580	8 350	2 440	451	1 498	992
Black	61 569	55	9	503	790	1 197	119	2	–
American Indian, Eskimo, or Aleut	253	4	4	62	23	10	–	1	2
Asian or Pacific Islander	1 153	–	–	41	32	6	1	3	1
Other race	378	1	1	13	14	4	–	3	1
Hispanic origin (of any race)	1 095	2	3	61	63	17	1	9	2
White, not of Hispanic origin	59 186	1 074	630	13 536	8 303	2 429	450	1 491	991
VACANCY STATUS									
Vacant housing units	**24 225**	**691**	**706**	**3 894**	**2 957**	**1 038**	**276**	**455**	**764**
For sale only	4 555	96	75	684	771	203	24	69	73
For rent	13 452	142	67	1 092	1 120	287	61	77	72
Rented or sold, not occupied	2 051	74	71	381	236	94	46	45	42
For seasonal, recreational, or occasional use	386	65	324	508	121	70	25	87	279
For migrant workers	19	–	6	1	3	7	5	1	1
Other vacant	3 762	314	163	1 228	706	377	115	176	297
Boarded up	924	9	5	88	35	21	23	4	8
UNITS IN STRUCTURE									
All housing units	**327 796**	**6 049**	**4 384**	**60 623**	**39 807**	**14 071**	**2 537**	**7 076**	**5 696**
1, detached	201 598	4 573	3 172	43 247	29 279	10 345	1 804	5 243	3 829
1, attached	17 526	63	26	1 071	826	202	21	48	36
2	11 806	138	53	1 291	1 565	313	61	127	36
3 or 4	16 557	85	12	1 753	925	243	23	192	53
5 to 9	29 685	158	40	2 209	1 234	311	58	89	85
10 to 19	23 096	48	55	1 934	887	117	12	127	39
20 to 49	9 766	–	–	390	802	57	76	30	–
50 or more	10 528	–	–	533	316	–	–	–	–
Mobile home or trailer	4 082	913	983	7 669	3 743	2 346	454	1 154	1 534
Other	3 152	71	43	526	230	137	28	66	84
Owner-occupied housing units	**180 490**	**4 223**	**3 032**	**42 530**	**27 641**	**9 376**	**1 690**	**5 114**	**3 936**
1, detached	165 815	3 472	2 394	35 791	24 431	7 667	1 346	4 248	2 799
1, attached	6 678	27	12	642	371	56	13	24	20
2	1 259	22	14	202	153	16	9	18	11
3 or 4	661	3	1	120	133	11	1	3	2
5 or more	1 866	4	3	238	58	11	2	3	2
Mobile home or trailer	2 748	651	593	5 268	2 356	1 529	303	778	1 051
Other	1 463	44	15	269	139	86	16	40	51
Renter-occupied housing units	**123 081**	**1 135**	**646**	**14 199**	**9 209**	**3 657**	**571**	**1 507**	**996**
1, detached	27 027	618	381	5 302	3 356	2 037	293	680	503
1, attached	8 992	26	13	335	314	136	6	20	11
2	9 473	93	31	941	1 237	278	50	98	23
3 or 4	13 829	73	7	1 407	582	209	22	180	48
5 to 9	24 913	112	35	1 861	1 054	276	53	83	72
10 to 19	19 364	48	54	1 710	777	105	11	119	37
20 to 49	8 240	–	–	323	614	40	54	29	–
50 or more	8 788	–	–	503	205	–	–	–	–
Mobile home or trailer	991	146	113	1 643	997	539	78	280	275
Other	1 464	19	12	174	73	37	4	18	27
Occupied housing units	**303 571**	**5 358**	**3 678**	**56 729**	**36 850**	**13 033**	**2 261**	**6 621**	**4 932**
AGE OF HOUSEHOLDER									
Owner-occupied housing units	**180 490**	**4 223**	**3 032**	**42 530**	**27 641**	**9 376**	**1 690**	**5 114**	**3 936**
Under 25 years	2 203	132	94	752	523	237	42	92	150
25 to 34 years	27 950	682	385	5 619	4 686	1 655	233	628	743
35 to 44 years	45 775	824	563	8 747	7 125	2 180	335	995	817
45 to 54 years	33 916	690	516	8 574	5 921	1 773	289	879	764
55 to 64 years	29 984	645	545	7 553	4 149	1 447	286	914	607
65 to 74 years	25 524	682	543	7 046	3 253	1 172	281	921	489
75 years and over	15 138	568	386	4 239	1 984	912	224	685	366
Renter-occupied housing units	**123 081**	**1 135**	**646**	**14 199**	**9 209**	**3 657**	**571**	**1 507**	**996**
Under 25 years	15 503	100	57	1 667	1 178	428	67	138	143
25 to 34 years	43 254	329	161	4 244	2 999	1 218	154	435	319
35 to 44 years	26 995	218	126	2 949	2 062	746	117	271	197
45 to 54 years	12 588	125	70	1 747	1 134	370	84	184	121
55 to 64 years	8 668	121	69	1 382	662	293	52	172	83
65 to 74 years	8 011	124	91	1 201	640	324	64	165	68
75 years and over	8 062	118	72	1 009	534	278	33	142	65

TIPSII [UPF] GH147 CENSUS90 72583600 06/22/92 5:06 PM MACHINE: C DATA:CENSUS90*H1TIPSDA47. 06/19/92 14:27:15 TAPE: NONE FRAME: 106
TSF:CENSUS90*92. 06/19/92 14:57:21 UTF:CENSUS90*93. 06/19/92 14:57:21 META:CENSUS90*H1TABLES47. 06/19/92 15:09:09

Table 49. **Occupancy, Structural Characteristics, and Age of Householder: 1990**—Con.

[For definitions of terms and meanings of symbols, see text]

County	Van Buren County	Warren County	Washington County	Wayne County	Weakley County	White County	Williamson County	Wilson County
All housing units	**2 001**	**13 802**	**38 378**	**5 741**	**12 857**	**8 369**	**29 875**	**26 198**
POPULATION								
All persons	**4 846**	**32 992**	**92 315**	**13 935**	**31 972**	**20 090**	**81 021**	**67 675**
Persons in occupied housing units	4 841	32 597	87 891	13 709	29 569	19 880	80 308	67 110
Per occupied housing unit	2.69	2.57	2.45	2.65	2.47	2.57	2.88	2.79
Owner-occupied housing units	4 072	24 347	62 761	11 532	21 437	16 247	66 175	54 891
Per owner-occupied housing unit	2.70	2.62	2.60	2.66	2.54	2.58	2.98	2.83
Renter-occupied housing units	769	8 250	25 130	2 177	8 132	3 633	14 133	12 219
Per renter-occupied housing unit	2.63	2.42	2.15	2.57	2.30	2.55	2.47	2.60
TENURE BY RACE AND HISPANIC ORIGIN OF HOUSEHOLDER								
Occupied housing units	**1 799**	**12 681**	**35 823**	**5 174**	**11 992**	**7 722**	**27 928**	**24 070**
Owner-occupied housing units	1 507	9 277	24 135	4 328	8 453	6 295	22 210	19 379
Percent of occupied housing units	83.8	73.2	67.4	83.6	70.5	81.5	79.5	80.5
White	1 502	9 023	23 578	4 283	8 093	6 179	21 056	18 354
Black	2	229	479	39	337	106	1 038	931
American Indian, Eskimo, or Aleut	3	10	31	2	9	6	26	49
Asian or Pacific Islander	–	7	39	3	10	2	78	35
Other race	–	8	8	1	4	2	12	10
Hispanic origin (of any race)	1	24	72	12	16	12	92	72
White, not of Hispanic origin	1 501	9 006	23 517	4 272	8 082	6 169	20 980	18 298
Renter-occupied housing units	292	3 404	11 688	846	3 539	1 427	5 718	4 691
White	290	3 129	10 883	841	3 079	1 382	4 879	3 985
Black	1	193	668	5	362	40	749	657
American Indian, Eskimo, or Aleut	–	13	30	–	7	4	17	28
Asian or Pacific Islander	–	24	89	–	76	1	47	18
Other race	1	45	18	–	15	–	26	3
Hispanic origin (of any race)	2	55	68	7	23	5	61	22
White, not of Hispanic origin	289	3 118	10 836	834	3 072	1 377	4 846	3 966
VACANCY STATUS								
Vacant housing units	**202**	**1 121**	**2 555**	**567**	**865**	**647**	**1 947**	**2 128**
For sale only	23	176	438	54	131	110	608	481
For rent	20	304	814	80	256	107	668	582
Rented or sold, not occupied	31	164	259	41	74	45	152	151
For seasonal, recreational, or occasional use	14	118	184	88	62	57	164	221
For migrant workers	–	18	2	2	1	1	4	2
Other vacant	114	341	858	302	341	327	351	691
Boarded up	4	20	181	15	18	36	19	31
UNITS IN STRUCTURE								
All housing units	**2 001**	**13 802**	**38 378**	**5 741**	**12 857**	**8 369**	**29 875**	**26 198**
1, detached	1 558	10 309	25 384	4 276	9 369	6 501	22 801	20 313
1, attached	22	171	515	42	131	45	1 196	374
2	13	542	1 264	22	668	145	706	1 114
3 or 4	29	342	1 537	53	419	110	413	492
5 to 9	27	526	2 555	7	170	115	1 069	334
10 to 19	7	166	1 397	–	296	79	983	268
20 to 49	–	29	804	–	58	–	431	141
50 or more	–	148	511	–	–	–	199	–
Mobile home or trailer	324	1 433	4 056	1 270	1 626	1 297	1 900	3 006
Other	21	136	355	71	120	77	177	156
Owner-occupied housing units	**1 507**	**9 277**	**24 135**	**4 328**	**8 453**	**6 295**	**22 210**	**19 379**
1, detached	1 225	8 274	20 499	3 310	7 325	5 222	19 710	16 821
1, attached	11	58	308	24	55	23	812	152
2	–	33	133	5	61	18	127	108
3 or 4	4	10	90	–	17	2	52	22
5 or more	1	8	122	3	8	7	91	13
Mobile home or trailer	251	817	2 854	948	920	965	1 307	2 165
Other	15	77	129	38	67	58	111	98
Renter-occupied housing units	**292**	**3 404**	**11 688**	**846**	**3 539**	**1 427**	**5 718**	**4 691**
1, detached	170	1 361	3 561	567	1 542	801	2 013	2 116
1, attached	9	95	166	8	67	19	293	164
2	12	460	1 019	16	564	121	493	880
3 or 4	24	295	1 276	48	377	96	333	365
5 to 9	25	420	2 359	2	144	101	842	252
10 to 19	7	155	1 248	–	278	71	770	207
20 to 49	–	28	701	–	56	–	340	119
50 or more	–	142	303	–	–	–	122	–
Mobile home or trailer	39	400	880	191	471	203	458	545
Other	6	48	175	14	40	15	54	43
Occupied housing units	**1 799**	**12 681**	**35 823**	**5 174**	**11 992**	**7 722**	**27 928**	**24 070**
AGE OF HOUSEHOLDER								
Owner-occupied housing units	**1 507**	**9 277**	**24 135**	**4 328**	**8 453**	**6 295**	**22 210**	**19 379**
Under 25 years	56	220	401	160	175	199	218	360
25 to 34 years	246	1 379	3 454	683	1 131	883	3 446	3 520
35 to 44 years	343	1 890	5 347	830	1 593	1 195	7 036	5 157
45 to 54 years	255	1 638	4 552	792	1 455	1 096	4 963	4 065
55 to 64 years	246	1 583	4 056	654	1 388	1 083	3 142	2 726
65 to 74 years	216	1 479	3 813	707	1 488	1 020	2 102	2 113
75 years and over	145	1 088	2 512	502	1 223	819	1 303	1 438
Renter-occupied housing units	**292**	**3 404**	**11 688**	**846**	**3 539**	**1 427**	**5 718**	**4 691**
Under 25 years	42	488	2 102	105	778	184	591	530
25 to 34 years	87	949	3 691	241	1 059	401	2 032	1 448
35 to 44 years	53	640	2 146	165	560	271	1 393	1 107
45 to 54 years	29	383	1 067	107	322	148	731	612
55 to 64 years	28	330	878	80	245	139	389	372
65 to 74 years	26	299	912	76	248	137	309	346
75 years and over	27	315	892	72	327	147	273	276

TIPSII [UPF] GH147 CENSUS90 72583600 06/22/92 5:06 PM MACHINE: C DATA:CENSUS90*H1TIPSDA47. 06/19/92 14:27:15 TAPE: NONE FRAME: 107
TSF:CENSUS90*92. 06/19/92 14:57:21 UTF:CENSUS90*93. 06/19/92 14:57:21 META:CENSUS90*H1TABLES47. 06/19/92 15:09:09

Table 50. **Utilization Characteristics: 1990**

[For definitions of terms and meanings of symbols, see text]

County	Anderson County	Bedford County	Benton County	Bledsoe County	Blount County	Bradley County	Campbell County	Cannon County	Carroll County	Carter County
ROOMS										
All housing units	**29 323**	**12 638**	**7 107**	**3 771**	**36 532**	**29 562**	**14 817**	**4 368**	**11 783**	**21 779**
1 room	270	73	121	40	194	200	129	33	58	94
2 rooms	590	207	265	79	745	704	330	121	174	422
3 rooms	2 242	804	484	210	2 161	2 360	1 046	242	581	1 346
4 rooms	6 483	2 511	1 634	924	7 309	6 293	3 535	867	2 651	5 178
5 rooms	7 075	3 534	2 074	1 051	9 207	7 731	4 350	1 250	3 543	6 355
6 rooms	5 165	2 746	1 365	725	7 612	5 740	2 920	958	2 521	4 383
7 rooms	3 341	1 430	672	411	4 568	3 230	1 342	488	1 263	2 190
8 rooms	2 035	723	280	166	2 425	1 675	660	230	542	1 040
9 or more rooms	2 122	610	212	165	2 311	1 629	505	179	450	771
Median	5.2	5.3	5.0	5.1	5.4	5.2	5.0	5.2	5.2	5.1
Owner-occupied housing units	**19 401**	**8 329**	**4 638**	**2 568**	**25 072**	**19 001**	**9 709**	**3 157**	**8 477**	**15 410**
1 room	20	14	11	9	32	17	29	9	15	9
2 rooms	96	36	34	16	103	61	67	23	49	81
3 rooms	375	162	161	84	472	360	262	89	235	384
4 rooms	2 757	1 079	816	473	3 190	2 304	1 760	515	1 396	2 860
5 rooms	4 898	2 414	1 487	765	6 544	5 581	3 111	937	2 687	4 866
6 rooms	4 367	2 210	1 109	588	6 345	4 766	2 330	802	2 106	3 670
7 rooms	3 036	1 222	583	349	4 063	2 863	1 124	418	1 108	1 925
8 rooms	1 850	650	247	150	2 190	1 521	576	203	478	919
9 or more rooms	2 002	542	190	134	2 133	1 528	450	161	403	696
Median	5.9	5.7	5.4	5.4	5.8	5.7	5.4	5.5	5.4	5.4
Renter-occupied housing units	**7 983**	**3 279**	**1 146**	**693**	**8 552**	**8 603**	**3 441**	**823**	**2 250**	**4 779**
1 room	189	31	6	6	68	156	57	8	20	51
2 rooms	418	152	54	33	501	522	175	72	73	295
3 rooms	1 517	533	114	72	1 268	1 566	586	102	244	751
4 rooms	3 007	1 123	400	252	3 117	3 367	1 198	236	855	1 770
5 rooms	1 771	815	322	173	2 003	1 732	811	209	588	1 066
6 rooms	643	381	157	87	953	779	390	107	292	513
7 rooms	239	151	63	41	349	290	144	52	109	202
8 rooms	117	48	18	9	176	119	53	20	42	84
9 or more rooms	82	45	12	20	117	72	27	17	27	47
Median	4.1	4.3	4.5	4.4	4.3	4.1	4.3	4.5	4.4	4.2
DURATION OF VACANCY										
Vacant-for-sale-only housing units	**210**	**199**	**115**	**27**	**563**	**317**	**194**	**35**	**131**	**220**
Less than 2 months	34	34	15	1	105	54	29	4	14	39
2 up to 6 months	88	63	39	6	183	128	66	10	37	58
6 or more months	88	102	61	20	275	135	99	21	80	123
Vacant-for-rent housing units	**823**	**259**	**127**	**61**	**745**	**938**	**274**	**58**	**168**	**290**
Less than 2 months	324	97	41	30	342	405	92	16	63	134
2 up to 6 months	281	92	49	11	287	446	107	17	56	76
6 or more months	218	70	37	20	116	87	75	25	49	80
PERSONS IN UNIT										
Owner-occupied housing units	**19 401**	**8 329**	**4 638**	**2 568**	**25 072**	**19 001**	**9 709**	**3 157**	**8 477**	**15 410**
1 person	3 906	1 551	996	472	4 572	2 990	1 760	624	1 824	3 195
2 persons	7 383	3 117	1 841	892	9 497	6 698	3 360	1 098	3 197	5 515
3 persons	3 645	1 580	870	514	5 225	4 160	2 106	642	1 588	3 264
4 persons	3 010	1 387	622	484	4 148	3 638	1 624	500	1 279	2 438
5 persons	1 038	470	225	152	1 214	1 089	564	217	433	718
6 persons	301	158	53	38	307	302	187	51	110	203
7 or more persons	118	66	31	16	109	124	108	25	46	77
Median	2.28	2.34	2.22	2.41	2.34	2.47	2.42	2.37	2.26	2.32
Renter-occupied housing units	**7 983**	**3 279**	**1 146**	**693**	**8 552**	**8 603**	**3 441**	**823**	**2 250**	**4 779**
1 person	3 005	985	353	198	2 828	2 724	1 029	248	707	1 584
2 persons	2 132	898	302	192	2 522	2 502	909	229	580	1 444
3 persons	1 368	626	243	133	1 572	1 666	660	159	418	854
4 persons	954	470	156	108	1 064	1 106	499	116	348	591
5 persons	357	212	69	30	406	415	208	50	132	211
6 persons	112	57	15	25	112	131	95	16	48	67
7 or more persons	55	31	8	7	48	59	41	5	17	28
Median	1.96	2.23	2.23	2.27	2.07	2.13	2.26	2.21	2.22	2.06
PERSONS PER ROOM										
Owner-occupied housing units	**19 401**	**8 329**	**4 638**	**2 568**	**25 072**	**19 001**	**9 709**	**3 157**	**8 477**	**15 410**
0.50 or less	14 367	5 799	3 304	1 686	18 400	12 947	6 300	2 101	6 035	10 600
0.51 to 0.75	3 164	1 478	806	494	4 470	3 807	1 928	601	1 446	3 028
0.76 to 1.00	1 586	899	448	325	1 947	1 995	1 211	388	859	1 536
1.01 to 1.50	242	130	63	46	213	220	226	54	113	213
1.51 or more	42	23	17	17	42	32	44	13	24	33
Mean	.42	.44	.44	.47	.42	.45	.48	.46	.44	.45
Renter-occupied housing units	**7 983**	**3 279**	**1 146**	**693**	**8 552**	**8 603**	**3 441**	**823**	**2 250**	**4 779**
0.50 or less	4 856	1 872	691	416	5 309	4 830	1 885	491	1 327	2 971
0.51 to 0.75	1 601	688	242	122	1 829	1 987	732	174	477	988
0.76 to 1.00	1 242	545	171	113	1 186	1 429	652	124	332	687
1.01 to 1.50	217	147	26	35	175	286	132	26	94	106
1.51 or more	67	27	16	7	53	71	40	8	20	27
Mean	.54	.56	.53	.54	.52	.56	.58	.54	.54	.53
Occupied housing units	**27 384**	**11 608**	**5 784**	**3 261**	**33 624**	**27 604**	**13 150**	**3 980**	**10 727**	**20 189**
HOUSEHOLDER 65 YEARS AND OVER										
Occupied housing units	**7 066**	**2 944**	**1 694**	**790**	**8 097**	**5 224**	**3 486**	**1 051**	**3 212**	**5 193**
1-person households	3 117	1 290	751	320	3 267	2 277	1 496	470	1 435	2 314
Mean number of persons per room	.32	.32	.32	.33	.32	.33	.35	.32	.32	.33
Units in structure:										
1, detached or attached	5 576	2 430	1 402	649	6 892	4 142	2 760	879	2 761	4 256
2 or more	1 084	279	83	39	695	730	394	76	165	447
Mobile home, trailer, or other	406	235	209	102	510	352	332	96	286	490
Specified owner	4 485	1 541	871	307	5 137	2 974	2 039	442	1 756	3 159
Mean value (dollars)	55 400	51 500	40 000	39 900	60 000	56 400	39 500	41 400	36 500	44 000
Specified renter	1 351	471	188	104	1 107	1 163	623	135	386	757
Mean contract rent (dollars)	301	161	131	114	182	196	151	121	133	164
With meals included in rent	54	8	2	1	2	1	1	–	2	4
Mean contract rent (dollars)	1 131	529	82	50	394	213	50	–	175	110
No meals included in rent	1 163	402	142	73	926	1 018	528	102	282	617
No cash rent	134	61	44	30	179	144	94	33	102	136

TIPSII [UPF] GH147 CENSUS90 72583600 06/22/92 5:06 PM MACHINE: C DATA:CENSUS90*H1TIPSDA47. 06/19/92 14:27:15 TAPE: NONE FRAME: 108
TSF:CENSUS90*92. 06/19/92 14:57:21 UTF:CENSUS90*93. 06/19/92 14:57:21 META:CENSUS90*H1TABLES47. 06/19/92 15:09:09

Table 50. **Utilization Characteristics: 1990** —Con.

[For definitions of terms and meanings of symbols, see text]

County	Cheatham County	Chester County	Claiborne County	Clay County	Cocke County	Coffee County	Crockett County	Cumberland County	Davidson County	Decatur County
ROOMS										
All housing units	**10 297**	**4 944**	**10 711**	**3 340**	**12 282**	**16 786**	**5 521**	**15 864**	**229 064**	**5 346**
1 room	55	26	35	25	111	89	9	148	2 541	19
2 rooms	122	66	142	56	322	261	58	356	8 132	90
3 rooms	513	277	600	246	869	1 095	262	1 082	29 027	400
4 rooms	2 002	1 016	2 540	910	3 349	3 140	1 092	3 572	52 003	1 403
5 rooms	3 120	1 498	3 316	1 014	3 778	4 198	1 600	4 443	48 969	1 534
6 rooms	2 276	1 046	2 168	586	2 181	3 658	1 250	3 392	39 037	1 053
7 rooms	1 211	522	1 017	300	886	2 255	709	1 607	23 587	476
8 rooms	559	263	510	104	407	1 142	322	735	12 625	205
9 or more rooms	439	230	383	99	379	948	219	529	13 143	166
Median	5.3	5.2	5.1	4.9	4.9	5.4	5.3	5.1	5.0	5.0
Owner-occupied housing units	**7 910**	**3 529**	**7 542**	**2 324**	**8 137**	**10 862**	**3 959**	**10 526**	**111 691**	**3 395**
1 room	20	3	7	6	28	7	1	28	74	2
2 rooms	53	14	22	25	68	55	16	62	453	29
3 rooms	232	97	203	98	289	198	82	323	2 014	108
4 rooms	1 156	521	1 430	489	1 787	1 144	556	1 655	10 948	682
5 rooms	2 498	1 108	2 481	778	2 797	2 700	1 175	3 173	25 335	1 016
6 rooms	1 967	878	1 758	492	1 742	2 925	1 030	2 778	29 162	824
7 rooms	1 070	463	870	263	748	1 934	621	1 387	20 398	396
8 rooms	510	236	438	92	347	1 022	279	644	11 270	188
9 or more rooms	404	209	333	81	331	877	199	476	12 037	150
Median	5.5	5.5	5.4	5.2	5.2	6.0	5.6	5.5	6.1	5.4
Renter-occupied housing units	**1 605**	**1 029**	**2 087**	**531**	**3 054**	**4 638**	**1 224**	**2 900**	**95 839**	**821**
1 room	17	13	11	8	51	60	2	25	2 139	6
2 rooms	49	39	72	14	131	171	33	113	6 910	19
3 rooms	189	121	275	75	400	729	145	443	22 464	125
4 rooms	593	371	719	187	1 202	1 565	423	1 000	33 612	249
5 rooms	417	284	554	142	753	1 169	340	704	19 030	232
6 rooms	186	122	277	60	346	573	175	372	7 625	125
7 rooms	102	47	95	23	106	240	66	139	2 401	46
8 rooms	32	17	49	11	41	85	27	65	948	9
9 or more rooms	20	15	35	11	24	46	13	39	710	10
Median	4.4	4.4	4.5	4.4	4.3	4.4	4.5	4.4	4.0	4.5
DURATION OF VACANCY										
Vacant-for-sale-only housing units	**178**	**67**	**107**	**33**	**115**	**181**	**45**	**284**	**3 785**	**56**
Less than 2 months	22	10	20	3	10	28	8	38	673	6
2 up to 6 months	75	20	36	7	35	67	12	127	1 544	6
6 or more months	81	37	51	23	70	86	25	119	1 568	44
Vacant-for-rent housing units	**173**	**63**	**204**	**65**	**255**	**504**	**85**	**233**	**12 946**	**93**
Less than 2 months	45	15	52	9	99	188	23	70	5 469	20
2 up to 6 months	85	24	68	36	98	209	37	104	4 881	35
6 or more months	43	24	84	20	58	107	25	59	2 596	38
PERSONS IN UNIT										
Owner-occupied housing units	**7 910**	**3 529**	**7 542**	**2 324**	**8 137**	**10 862**	**3 959**	**10 526**	**111 691**	**3 395**
1 person	1 129	692	1 312	492	1 573	1 939	894	1 794	24 114	763
2 persons	2 584	1 299	2 613	862	2 834	4 125	1 465	4 373	40 799	1 285
3 persons	1 768	695	1 684	483	1 816	2 095	716	2 020	21 380	644
4 persons	1 572	548	1 297	335	1 283	1 803	568	1 538	16 462	478
5 persons	595	221	449	110	417	638	217	571	6 124	160
6 persons	169	51	121	22	142	191	58	165	1 828	47
7 or more persons	93	23	66	20	72	71	41	65	984	18
Median	2.64	2.33	2.44	2.28	2.38	2.35	2.24	2.29	2.28	2.23
Renter-occupied housing units	**1 605**	**1 029**	**2 087**	**531**	**3 054**	**4 638**	**1 224**	**2 900**	**95 839**	**821**
1 person	395	271	598	157	897	1 492	363	894	38 716	269
2 persons	444	309	584	147	852	1 221	320	802	28 218	223
3 persons	355	205	404	100	662	927	256	558	14 570	166
4 persons	249	145	308	87	410	610	163	410	8 768	108
5 persons	105	60	124	28	152	259	77	164	3 603	41
6 persons	33	21	38	8	54	78	24	49	1 252	12
7 or more persons	24	18	31	4	27	51	21	23	712	2
Median	2.42	2.29	2.26	2.24	2.24	2.18	2.28	2.19	1.83	2.13
PERSONS PER ROOM										
Owner-occupied housing units	**7 910**	**3 529**	**7 542**	**2 324**	**8 137**	**10 862**	**3 959**	**10 526**	**111 691**	**3 395**
0.50 or less	4 788	2 441	4 823	1 558	5 191	7 818	2 851	7 365	85 661	2 398
0.51 to 0.75	1 790	651	1 615	438	1 609	1 921	624	1 856	17 111	586
0.76 to 1.00	1 117	375	927	285	1 099	975	413	1 094	7 552	350
1.01 to 1.50	162	53	164	37	188	121	60	179	1 085	53
1.51 or more	53	9	13	6	50	27	11	32	282	8
Mean	.50	.45	.48	.47	.49	.43	.43	.45	.40	.44
Renter-occupied housing units	**1 605**	**1 029**	**2 087**	**531**	**3 054**	**4 638**	**1 224**	**2 900**	**95 839**	**821**
0.50 or less	845	575	1 219	305	1 708	2 740	719	1 691	61 661	509
0.51 to 0.75	403	209	438	108	692	1 001	248	620	17 893	167
0.76 to 1.00	279	194	334	90	512	716	193	478	12 414	118
1.01 to 1.50	62	41	81	17	111	145	49	94	2 745	18
1.51 or more	16	10	15	11	31	36	15	17	1 126	9
Mean	.57	.56	.55	.54	.56	.54	.54	.54	.53	.51
Occupied housing units	**9 515**	**4 558**	**9 629**	**2 855**	**11 191**	**15 500**	**5 183**	**13 426**	**207 530**	**4 216**
HOUSEHOLDER 65 YEARS AND OVER										
Occupied housing units	**1 428**	**1 225**	**2 241**	**789**	**2 561**	**3 700**	**1 649**	**3 804**	**38 696**	**1 320**
1-person households	587	514	935	318	1 138	1 588	766	1 299	18 268	607
Mean number of persons per room	.34	.33	.34	.34	.35	.31	.31	.34	.32	.32
Units in structure:										
1, detached or attached	1 152	1 057	1 887	665	2 045	2 991	1 479	3 147	26 454	1 095
2 or more	78	71	91	21	216	395	65	275	11 264	66
Mobile home, trailer, or other	198	97	263	103	300	314	105	382	978	159
Specified owner	690	587	972	343	1 229	2 030	878	2 214	22 488	643
Mean value (dollars)	56 700	38 800	41 700	37 500	39 500	52 300	40 100	65 600	87 800	36 200
Specified renter	154	147	259	50	420	655	225	449	11 278	174
Mean contract rent (dollars)	181	132	130	123	136	175	123	208	293	105
With meals included in rent	1	–	–	–	3	2	2	–	750	–
Mean contract rent (dollars)	313	–	–	–	271	119	463	–	877	–
No meals included in rent	110	113	193	36	346	573	168	359	10 008	126
No cash rent	43	34	66	14	71	80	55	90	520	48

TIPSII [UPF] GH147 CENSUS90 72583600 06/22/92 5:06 PM MACHINE: C DATA:CENSUS90*H1TIPSDA47. 06/19/92 14:27:15 TAPE: NONE FRAME: 109
TSF:CENSUS90*92. 06/19/92 14:57:21 UTF:CENSUS90*93. 06/19/92 14:57:21 META:CENSUS90*H1TABLES47. 06/19/92 15:09:09

Table 50. **Utilization Characteristics: 1990** —Con.

[For definitions of terms and meanings of symbols, see text]

County	DeKalb County	Dickson County	Dyer County	Fayette County	Fentress County	Franklin County	Gibson County	Giles County	Grainger County	Greene County
ROOMS										
All housing units	**6 694**	**14 149**	**14 384**	**9 115**	**6 120**	**13 717**	**19 635**	**10 828**	**7 501**	**23 270**
1 room	37	73	96	39	40	56	66	70	36	77
2 rooms	97	214	198	218	110	214	264	196	105	329
3 rooms	506	889	966	641	350	629	1 091	707	451	1 283
4 rooms	1 356	2 748	3 251	1 779	1 275	2 415	4 222	2 190	1 867	5 127
5 rooms	1 985	3 930	3 949	2 481	1 877	3 621	5 411	2 989	2 331	6 732
6 rooms	1 494	2 966	3 096	1 937	1 240	3 313	4 649	2 370	1 497	4 643
7 rooms	699	1 682	1 519	1 072	644	1 768	2 156	1 242	666	2 517
8 rooms	276	886	690	501	329	913	955	558	298	1 425
9 or more rooms	244	761	619	447	255	788	821	506	250	1 137
Median	5.2	5.3	5.2	5.3	5.2	5.5	5.3	5.3	5.1	5.2
Owner-occupied housing units	**4 351**	**9 854**	**8 965**	**6 327**	**4 329**	**9 835**	**13 332**	**7 175**	**5 271**	**16 548**
1 room	2	15	9	7	14	12	12	15	11	15
2 rooms	24	46	30	46	34	58	56	38	29	88
3 rooms	138	228	150	222	146	207	218	183	159	432
4 rooms	606	1 323	1 180	883	724	1 202	1 846	964	1 109	2 667
5 rooms	1 413	2 823	2 632	1 815	1 373	2 661	3 887	2 075	1 764	5 165
6 rooms	1 165	2 463	2 454	1 595	989	2 679	3 819	1 933	1 218	3 773
7 rooms	570	1 467	1 328	926	537	1 514	1 887	1 048	531	2 173
8 rooms	236	791	616	439	281	806	856	479	246	1 222
9 or more rooms	197	698	566	394	231	696	751	440	204	1 013
Median	5.5	5.7	5.7	5.6	5.4	5.8	5.7	5.7	5.3	5.5
Renter-occupied housing units	**1 345**	**3 165**	**4 652**	**2 126**	**1 182**	**2 825**	**5 029**	**2 657**	**1 123**	**4 934**
1 room	12	39	71	20	11	13	42	22	7	39
2 rooms	39	125	141	141	49	103	179	104	27	178
3 rooms	215	518	729	355	145	309	718	413	126	628
4 rooms	417	1 066	1 798	688	377	944	1 926	937	400	1 816
5 rooms	337	818	1 125	509	310	681	1 203	672	296	1 164
6 rooms	202	346	545	239	175	460	642	289	154	635
7 rooms	83	158	150	107	74	183	202	133	72	252
8 rooms	20	65	56	43	27	71	68	55	23	135
9 or more rooms	20	30	37	24	14	61	49	32	18	87
Median	4.5	4.3	4.3	4.3	4.5	4.6	4.3	4.3	4.5	4.4
DURATION OF VACANCY										
Vacant-for-sale-only housing units	**78**	**231**	**117**	**78**	**47**	**143**	**179**	**106**	**83**	**253**
Less than 2 months	4	27	32	10	2	19	15	15	17	25
2 up to 6 months	21	96	43	19	20	54	61	40	23	83
6 or more months	53	108	42	49	25	70	103	51	43	145
Vacant-for-rent housing units	**88**	**314**	**232**	**103**	**74**	**160**	**387**	**193**	**129**	**482**
Less than 2 months	29	112	100	20	27	39	144	68	26	128
2 up to 6 months	36	130	79	37	27	72	139	78	50	208
6 or more months	23	72	53	46	20	49	104	47	53	146
PERSONS IN UNIT										
Owner-occupied housing units	**4 351**	**9 854**	**8 965**	**6 327**	**4 329**	**9 835**	**13 332**	**7 175**	**5 271**	**16 548**
1 person	904	1 739	1 860	1 015	841	1 717	2 941	1 367	947	3 290
2 persons	1 682	3 439	3 176	2 068	1 459	3 625	5 023	2 644	1 863	6 091
3 persons	857	2 104	1 791	1 239	929	1 977	2 508	1 370	1 181	3 532
4 persons	625	1 642	1 489	1 024	723	1 673	1 990	1 205	887	2 573
5 persons	203	637	476	525	264	615	600	453	276	776
6 persons	61	219	114	233	83	156	166	87	85	205
7 or more persons	19	74	59	223	30	72	104	49	32	81
Median	2.26	2.43	2.33	2.56	2.41	2.38	2.24	2.34	2.41	2.32
Renter-occupied housing units	**1 345**	**3 165**	**4 652**	**2 126**	**1 182**	**2 825**	**5 029**	**2 657**	**1 123**	**4 934**
1 person	389	909	1 500	561	324	813	1 632	851	270	1 457
2 persons	360	894	1 265	496	306	712	1 301	675	309	1 441
3 persons	287	634	863	372	260	568	982	498	227	968
4 persons	193	417	642	296	177	462	681	386	204	698
5 persons	81	205	260	189	70	182	274	171	74	239
6 persons	21	73	75	91	33	56	110	47	20	84
7 or more persons	14	33	47	121	12	32	49	29	19	47
Median	2.29	2.25	2.15	2.52	2.37	2.34	2.18	2.21	2.44	2.20
PERSONS PER ROOM										
Owner-occupied housing units	**4 351**	**9 854**	**8 965**	**6 327**	**4 329**	**9 835**	**13 332**	**7 175**	**5 271**	**16 548**
0.50 or less	3 055	6 635	6 362	3 872	2 820	6 797	9 801	4 934	3 339	11 616
0.51 to 0.75	808	1 979	1 655	1 193	836	1 852	2 193	1 355	1 133	3 062
0.76 to 1.00	429	1 054	816	871	572	1 014	1 138	758	688	1 610
1.01 to 1.50	54	158	117	292	83	148	151	104	95	237
1.51 or more	5	28	15	99	18	24	49	24	16	23
Mean	.44	.45	.43	.51	.47	.44	.43	.45	.48	.44
Renter-occupied housing units	**1 345**	**3 165**	**4 652**	**2 126**	**1 182**	**2 825**	**5 029**	**2 657**	**1 123**	**4 934**
0.50 or less	771	1 784	2 697	1 022	669	1 655	2 962	1 523	597	2 958
0.51 to 0.75	310	707	997	409	258	609	1 068	581	253	1 086
0.76 to 1.00	207	504	778	381	201	446	777	426	204	707
1.01 to 1.50	44	130	141	180	39	91	173	97	53	155
1.51 or more	13	40	39	134	15	24	49	30	16	28
Mean	.54	.56	.55	.67	.55	.54	.55	.55	.57	.53
Occupied housing units	**5 696**	**13 019**	**13 617**	**8 453**	**5 511**	**12 660**	**18 361**	**9 832**	**6 394**	**21 482**
HOUSEHOLDER 65 YEARS AND OVER										
Occupied housing units	**1 533**	**2 878**	**3 532**	**2 118**	**1 351**	**3 274**	**5 606**	**2 742**	**1 438**	**5 010**
1-person households	692	1 285	1 773	765	585	1 312	2 560	1 166	590	2 120
Mean number of persons per room	.31	.32	.32	.41	.33	.32	.32	.33	.34	.32
Units in structure:										
1, detached or attached	1 328	2 350	2 818	1 663	1 158	2 818	4 819	2 213	1 210	4 270
2 or more	107	279	531	171	60	212	512	330	42	308
Mobile home, trailer, or other	98	249	183	284	133	244	275	199	186	432
Specified owner	825	1 440	1 992	994	642	1 918	3 279	1 282	574	2 475
Mean value (dollars)	45 800	50 200	45 500	51 900	32 900	48 900	39 100	46 600	40 000	45 500
Specified renter	203	455	843	402	184	406	948	486	106	624
Mean contract rent (dollars)	158	181	171	105	110	150	142	146	151	156
With meals included in rent	4	2	20	3	–	2	6	–	1	4
Mean contract rent (dollars)	272	157	913	63	–	238	319	–	137	447
No meals included in rent	160	377	716	309	139	305	799	414	73	482
No cash rent	39	76	107	90	45	99	143	72	32	138

TIPSII [UPF] GH147 CENSUS90 72583600 06/22/92 5:06 PM MACHINE: C DATA:CENSUS90*H1TIPSDA47. 06/19/92 14:27:15 TAPE: NONE FRAME: 110
TSF:CENSUS90*92. 06/19/92 14:57:21 UTF:CENSUS90*93. 06/19/92 14:57:21 META:CENSUS90*H1TABLES47. 06/19/92 15:09:09

Table 50. **Utilization Characteristics: 1990** —Con.

[For definitions of terms and meanings of symbols, see text]

County	Grundy County	Hamblen County	Hamilton County	Hancock County	Hardeman County	Hardin County	Hawkins County	Haywood County	Henderson County	Henry County
ROOMS										
All housing units	**5 155**	**20 514**	**122 588**	**2 890**	**9 174**	**10 275**	**18 779**	**7 475**	**9 278**	**13 774**
1 room	28	102	1 452	21	53	68	104	35	23	75
2 rooms	121	352	3 067	57	205	183	360	188	81	262
3 rooms	371	1 336	11 217	189	729	630	1 060	550	461	1 051
4 rooms	1 172	4 165	25 021	784	1 945	2 608	4 243	1 576	2 160	3 395
5 rooms	1 513	5 655	27 208	880	2 649	2 997	5 606	2 117	2 780	3 647
6 rooms	1 062	4 032	23 337	520	1 929	2 075	3 972	1 596	2 034	2 733
7 rooms	495	2 398	13 672	237	926	970	1 929	731	932	1 357
8 rooms	215	1 344	8 742	129	415	441	861	354	416	689
9 or more rooms	178	1 130	8 872	73	323	303	644	328	391	565
Median	5.1	5.3	5.3	4.9	5.1	5.1	5.1	5.2	5.2	5.1
Owner-occupied housing units	**3 896**	**14 009**	**71 640**	**1 946**	**6 094**	**6 750**	**13 236**	**4 659**	**6 799**	**8 692**
1 room	9	6	35	4	19	18	24	4	8	15
2 rooms	48	40	175	24	52	66	107	29	31	51
3 rooms	154	224	1 000	68	254	228	342	123	171	214
4 rooms	779	1 734	6 668	453	984	1 217	2 227	569	1 181	1 495
5 rooms	1 218	4 228	16 679	649	1 850	2 095	4 192	1 454	2 122	2 505
6 rooms	914	3 344	18 645	399	1 506	1 663	3 308	1 252	1 707	2 168
7 rooms	436	2 154	12 076	183	797	811	1 696	624	834	1 120
8 rooms	187	1 228	8 027	101	354	381	756	306	388	620
9 or more rooms	151	1 051	8 335	65	278	271	584	298	357	504
Median	5.3	5.7	6.1	5.2	5.4	5.4	5.4	5.6	5.4	5.5
Renter-occupied housing units	**888**	**5 420**	**40 159**	**538**	**2 182**	**1 976**	**3 931**	**2 355**	**1 728**	**2 670**
1 room	10	82	1 196	6	21	10	35	25	7	19
2 rooms	52	270	2 398	10	105	52	174	143	33	105
3 rooms	168	986	8 014	70	341	215	570	351	222	452
4 rooms	276	2 043	14 756	194	701	742	1 444	863	683	957
5 rooms	207	1 162	8 281	147	569	530	988	567	454	631
6 rooms	107	540	3 581	65	293	263	448	272	221	313
7 rooms	40	188	1 169	29	88	111	156	85	68	133
8 rooms	15	87	456	13	40	38	75	31	20	34
9 or more rooms	13	62	308	4	24	15	41	18	20	26
Median	4.3	4.2	4.1	4.4	4.4	4.5	4.3	4.3	4.4	4.3
DURATION OF VACANCY										
Vacant-for-sale-only housing units	**39**	**209**	**1 613**	**30**	**59**	**145**	**252**	**56**	**98**	**156**
Less than 2 months	4	34	217	–	6	7	55	9	13	17
2 up to 6 months	5	89	642	6	19	58	90	20	28	41
6 or more months	30	86	754	24	34	80	107	27	57	98
Vacant-for-rent housing units	**65**	**408**	**5 700**	**33**	**144**	**173**	**282**	**100**	**181**	**229**
Less than 2 months	14	189	2 096	6	38	56	103	28	79	91
2 up to 6 months	26	159	2 344	11	57	80	110	47	56	71
6 or more months	25	60	1 260	16	49	37	69	25	46	67
PERSONS IN UNIT										
Owner-occupied housing units	**3 896**	**14 009**	**71 640**	**1 946**	**6 094**	**6 750**	**13 236**	**4 659**	**6 799**	**8 692**
1 person	740	2 406	13 426	404	1 197	1 408	2 404	997	1 342	1 911
2 persons	1 207	5 137	25 731	661	2 039	2 494	4 635	1 513	2 479	3 489
3 persons	815	3 134	14 251	408	1 135	1 288	3 023	807	1 423	1 587
4 persons	688	2 304	12 057	305	980	1 065	2 206	727	1 034	1 159
5 persons	284	730	4 271	105	434	357	716	362	393	378
6 persons	97	212	1 226	43	171	95	189	135	93	105
7 or more persons	65	86	678	20	138	43	63	118	35	63
Median	2.50	2.40	2.37	2.36	2.41	2.29	2.41	2.38	2.33	2.20
Renter-occupied housing units	**888**	**5 420**	**40 159**	**538**	**2 182**	**1 976**	**3 931**	**2 355**	**1 728**	**2 670**
1 person	236	1 732	15 599	128	690	532	1 235	711	580	991
2 persons	263	1 529	11 067	143	550	557	1 130	559	453	689
3 persons	180	1 111	6 523	113	380	400	729	408	317	463
4 persons	112	681	4 329	90	287	268	537	372	242	334
5 persons	60	233	1 721	42	151	132	196	169	94	125
6 persons	25	82	570	13	56	54	72	74	29	49
7 or more persons	12	52	350	9	68	33	32	62	13	19
Median	2.29	2.14	1.90	2.49	2.23	2.32	2.15	2.33	2.13	2.00
PERSONS PER ROOM										
Owner-occupied housing units	**3 896**	**14 009**	**71 640**	**1 946**	**6 094**	**6 750**	**13 236**	**4 659**	**6 799**	**8 692**
0.50 or less	2 343	9 851	53 703	1 231	3 810	4 654	8 761	3 037	4 691	6 473
0.51 to 0.75	814	2 727	11 813	383	1 174	1 184	2 758	803	1 274	1 387
0.76 to 1.00	591	1 237	5 192	275	827	764	1 486	628	748	716
1.01 to 1.50	122	170	776	49	207	119	193	158	71	87
1.51 or more	26	24	156	8	76	29	38	33	15	29
Mean	.51	.44	.41	.49	.49	.46	.46	.47	.45	.43
Renter-occupied housing units	**888**	**5 420**	**40 159**	**538**	**2 182**	**1 976**	**3 931**	**2 355**	**1 728**	**2 670**
0.50 or less	474	3 157	24 698	278	1 224	1 120	2 352	1 247	1 060	1 687
0.51 to 0.75	208	1 224	7 849	115	411	456	829	454	341	530
0.76 to 1.00	144	833	6 033	114	353	290	609	446	266	376
1.01 to 1.50	47	165	1 210	24	132	86	118	140	48	67
1.51 or more	15	41	369	7	62	24	23	68	13	10
Mean	.58	.55	.54	.59	.58	.56	.54	.61	.52	.52
Occupied housing units	**4 784**	**19 429**	**111 799**	**2 484**	**8 276**	**8 726**	**17 167**	**7 014**	**8 527**	**11 362**
HOUSEHOLDER 65 YEARS AND OVER										
Occupied housing units	**1 255**	**3 924**	**25 153**	**707**	**2 171**	**2 307**	**3 933**	**2 014**	**2 195**	**3 619**
1-person households	522	1 629	11 581	269	968	978	1 671	905	975	1 619
Mean number of persons per room	.35	.33	.33	.36	.35	.33	.34	.35	.32	.32
Units in structure:										
1, detached or attached	1 028	3 296	18 622	601	1 777	1 979	3 148	1 723	1 830	2 766
2 or more	69	410	5 464	29	165	103	394	181	129	368
Mobile home, trailer, or other	158	218	1 067	77	229	225	391	110	236	485
Specified owner	681	2 513	15 392	203	1 121	1 271	1 938	1 026	1 033	1 860
Mean value (dollars)	31 900	51 400	63 100	32 400	40 200	41 000	46 000	44 400	41 400	44 200
Specified renter	155	671	6 579	62	360	322	585	410	254	557
Mean contract rent (dollars)	140	150	276	74	107	118	203	111	135	142
With meals included in rent	2	3	407	–	4	5	28	1	1	4
Mean contract rent (dollars)	275	130	870	–	250	141	967	237	113	132
No meals included in rent	98	578	5 708	45	288	252	455	328	199	470
No cash rent	55	90	464	17	68	65	102	81	54	83

TIPSII [UPF] GH147 CENSUS90 72583600 06/22/92 5:06 PM MACHINE: C DATA:CENSUS90*H1TIPSDA47. 06/19/92 14:27:15 TAPE: NONE FRAME: 111
TSF:CENSUS90*92. 06/19/92 14:57:21 UTF:CENSUS90*93. 06/19/92 14:57:21 META:CENSUS90*H1TABLES47. 06/19/92 15:09:09

Table 50. **Utilization Characteristics: 1990** —Con.

[For definitions of terms and meanings of symbols, see text]

County	Hickman County	Houston County	Humphreys County	Jackson County	Jefferson County	Johnson County	Knox County	Lake County	Lauderdale County	Lawrence County
ROOMS										
All housing units	**6 662**	**3 085**	**7 136**	**4 219**	**14 170**	**6 090**	**143 582**	**2 610**	**9 343**	**14 229**
1 room	40	24	67	43	68	49	2 023	8	37	53
2 rooms	81	71	147	64	247	88	4 478	39	206	152
3 rooms	423	239	401	248	867	365	13 596	258	765	751
4 rooms	1 359	605	1 498	1 007	3 413	1 405	27 423	672	2 317	2 460
5 rooms	1 960	905	1 878	1 359	4 111	1 626	31 141	724	2 614	3 987
6 rooms	1 444	625	1 503	767	2 664	1 216	25 188	491	1 813	3 461
7 rooms	733	353	879	405	1 445	741	16 727	216	894	1 804
8 rooms	336	149	415	166	706	328	11 179	115	372	820
9 or more rooms	286	114	348	160	649	272	11 827	87	325	741
Median	5.2	5.2	5.3	5.1	5.1	5.2	5.3	5.0	5.0	5.4
Owner-occupied housing units	**4 826**	**2 112**	**4 688**	**2 971**	**9 519**	**4 360**	**85 369**	**1 413**	**5 636**	**10 213**
1 room	11	7	9	12	13	16	50	2	3	10
2 rooms	27	30	48	23	52	28	250	6	38	43
3 rooms	143	75	105	90	271	131	1 152	42	156	177
4 rooms	774	340	599	563	1 660	800	8 974	231	869	1 195
5 rooms	1 499	640	1 305	1 025	2 946	1 246	19 225	423	1 753	2 995
6 rooms	1 193	499	1 184	626	2 144	1 009	19 956	369	1 429	2 835
7 rooms	638	299	749	346	1 244	629	14 612	175	767	1 564
8 rooms	288	120	369	142	607	282	10 167	90	325	723
9 or more rooms	253	102	320	144	582	219	10 983	75	296	671
Median	5.5	5.4	5.7	5.3	5.4	5.5	6.2	5.5	5.5	5.7
Renter-occupied housing units	**1 150**	**571**	**1 375**	**671**	**2 810**	**1 046**	**48 270**	**1 005**	**2 787**	**3 125**
1 room	11	4	10	3	26	6	1 710	5	23	27
2 rooms	32	30	34	18	81	35	3 798	28	103	89
3 rooms	198	84	140	90	365	152	10 915	169	452	482
4 rooms	361	140	500	224	1 103	387	15 390	373	1 103	1 030
5 rooms	288	170	361	188	690	230	9 504	266	655	755
6 rooms	152	81	205	83	302	122	4 162	102	292	459
7 rooms	62	37	80	38	130	68	1 610	33	108	180
8 rooms	30	20	27	13	65	23	723	19	33	59
9 or more rooms	16	5	18	14	48	23	458	10	18	44
Median	4.4	4.7	4.5	4.5	4.3	4.4	4.0	4.3	4.2	4.4
DURATION OF VACANCY										
Vacant-for-sale-only housing units	**73**	**22**	**80**	**68**	**139**	**74**	**1 636**	**10**	**79**	**152**
Less than 2 months	11	4	13	5	15	9	264	–	4	17
2 up to 6 months	21	7	22	14	47	14	668	3	29	64
6 or more months	41	11	45	49	77	51	704	7	46	71
Vacant-for-rent housing units	**108**	**60**	**166**	**75**	**231**	**81**	**4 437**	**43**	**332**	**222**
Less than 2 months	25	22	80	34	62	22	1 723	10	162	77
2 up to 6 months	46	30	48	23	103	27	1 905	3	107	87
6 or more months	37	8	38	18	66	32	809	30	63	58
PERSONS IN UNIT										
Owner-occupied housing units	**4 826**	**2 112**	**4 688**	**2 971**	**9 519**	**4 360**	**85 369**	**1 413**	**5 636**	**10 213**
1 person	876	419	949	602	1 705	905	16 583	337	1 086	1 946
2 persons	1 764	782	1 725	1 091	3 588	1 591	30 911	488	1 913	3 598
3 persons	1 011	443	874	641	2 075	941	17 198	288	1 127	2 043
4 persons	753	303	763	450	1 483	609	14 291	215	956	1 766
5 persons	284	119	260	139	496	220	4 571	53	352	607
6 persons	91	37	79	30	121	75	1 258	20	123	163
7 or more persons	47	9	38	18	51	19	557	12	79	90
Median	2.37	2.31	2.31	2.31	2.35	2.30	2.34	2.26	2.41	2.38
Renter-occupied housing units	**1 150**	**571**	**1 375**	**671**	**2 810**	**1 046**	**48 270**	**1 005**	**2 787**	**3 125**
1 person	353	185	424	204	825	325	20 078	288	812	938
2 persons	309	135	349	186	872	282	13 911	270	687	885
3 persons	199	106	285	127	555	197	7 269	194	543	527
4 persons	178	92	190	92	342	151	4 449	176	423	481
5 persons	66	33	89	45	146	68	1 710	47	187	203
6 persons	30	16	32	10	48	16	549	18	75	53
7 or more persons	15	4	6	7	22	7	304	12	60	38
Median	2.22	2.24	2.26	2.21	2.17	2.20	1.79	2.29	2.35	2.21
PERSONS PER ROOM										
Owner-occupied housing units	**4 826**	**2 112**	**4 688**	**2 971**	**9 519**	**4 360**	**85 369**	**1 413**	**5 636**	**10 213**
0.50 or less	3 229	1 463	3 292	1 968	6 512	2 998	65 554	981	3 725	7 043
0.51 to 0.75	914	366	838	623	1 868	840	13 504	278	1 052	1 923
0.76 to 1.00	574	241	468	331	986	443	5 476	132	696	1 062
1.01 to 1.50	81	31	71	34	127	69	722	17	127	146
1.51 or more	28	11	19	15	26	10	113	5	36	39
Mean	.46	.45	.44	.46	.45	.45	.40	.43	.47	.45
Renter-occupied housing units	**1 150**	**571**	**1 375**	**671**	**2 810**	**1 046**	**48 270**	**1 005**	**2 787**	**3 125**
0.50 or less	663	349	817	399	1 718	628	31 141	567	1 475	1 842
0.51 to 0.75	235	97	294	148	603	219	8 828	222	600	631
0.76 to 1.00	191	103	222	92	388	151	6 737	163	475	520
1.01 to 1.50	50	21	36	23	68	38	1 032	42	184	106
1.51 or more	11	1	6	9	33	10	532	11	53	26
Mean	.55	.53	.53	.53	.53	.53	.51	.57	.60	.54
Occupied housing units	**5 976**	**2 683**	**6 063**	**3 642**	**12 329**	**5 406**	**133 639**	**2 418**	**8 423**	**13 338**
HOUSEHOLDER 65 YEARS AND OVER										
Occupied housing units	**1 507**	**787**	**1 557**	**1 059**	**2 858**	**1 533**	**28 279**	**659**	**2 322**	**3 474**
1-person households	619	335	665	475	1 192	618	12 962	343	1 059	1 596
Mean number of persons per room	.33	.33	.31	.33	.33	.33	.32	.32	.34	.31
Units in structure:										
1, detached or attached	1 222	646	1 309	869	2 316	1 290	21 891	499	1 892	2 960
2 or more	121	54	89	62	216	78	5 187	109	251	296
Mobile home, trailer, or other	164	87	159	128	326	165	1 201	51	179	218
Specified owner	689	390	820	330	1 465	669	17 866	360	1 223	1 776
Mean value (dollars)	43 100	34 700	44 700	38 000	51 900	44 500	63 900	39 200	38 200	44 000
Specified renter	198	92	195	120	395	173	6 409	195	494	522
Mean contract rent (dollars)	153	108	148	117	189	118	208	104	129	128
With meals included in rent	–	–	–	3	4	–	40	–	1	2
Mean contract rent (dollars)	–	–	–	463	428	–	266	–	90	275
No meals included in rent	160	76	146	97	317	118	5 840	168	413	426
No cash rent	38	16	49	20	74	55	529	27	80	94

TIPSII [UPF] GH147 CENSUS90 72583600 06/22/92 5:06 PM MACHINE: C DATA:CENSUS90*H1TIPSDA47. 06/19/92 14:27:15 TAPE: NONE FRAME: 112
TSF:CENSUS90*92. 06/19/92 14:57:21 UTF:CENSUS90*93. 06/19/92 14:57:21 META:CENSUS90*H1TABLES47. 06/19/92 15:09:09

Table 50. **Utilization Characteristics: 1990** —Con.

[For definitions of terms and meanings of symbols, see text]

County	Lewis County	Lincoln County	Loudon County	McMinn County	McNairy County	Macon County	Madison County	Marion County	Marshall County	Maury County
ROOMS										
All housing units	**3 943**	**11 902**	**12 995**	**17 616**	**9 734**	**6 879**	**31 809**	**10 011**	**8 909**	**22 286**
1 room	33	62	35	59	57	56	255	67	68	87
2 rooms	87	206	155	278	150	111	503	188	113	366
3 rooms	269	821	669	1 105	511	376	2 363	635	623	1 599
4 rooms	849	2 334	2 532	3 534	2 387	1 507	6 464	2 275	1 679	4 606
5 rooms	1 140	2 980	3 512	4 923	2 939	2 158	7 405	2 908	2 481	5 649
6 rooms	830	2 632	2 862	3 782	1 964	1 448	7 055	2 142	2 019	4 705
7 rooms	399	1 541	1 647	2 002	995	729	3 756	962	1 020	2 651
8 rooms	188	703	824	1 005	414	278	1 984	455	504	1 312
9 or more rooms	148	623	759	928	317	216	2 024	379	402	1 311
Median	5.1	5.3	5.4	5.3	5.1	5.1	5.4	5.1	5.3	5.3
Owner-occupied housing units	**2 678**	**7 982**	**9 428**	**12 448**	**6 993**	**4 853**	**19 359**	**7 284**	**5 851**	**14 225**
1 room	13	13	8	9	13	8	10	19	8	10
2 rooms	28	52	29	70	45	26	49	49	20	60
3 rooms	77	183	185	278	211	124	301	229	124	280
4 rooms	450	1 031	1 316	1 814	1 250	823	1 776	1 358	737	1 640
5 rooms	823	2 076	2 642	3 628	2 246	1 633	4 676	2 241	1 728	3 797
6 rooms	669	2 145	2 366	3 157	1 676	1 191	5 618	1 779	1 606	3 814
7 rooms	329	1 320	1 453	1 755	889	618	3 262	861	853	2 287
8 rooms	168	609	740	892	376	243	1 790	408	426	1 150
9 or more rooms	121	553	689	845	287	187	1 877	340	349	1 187
Median	5.4	5.8	5.7	5.6	5.4	5.4	6.0	5.4	5.7	5.8
Renter-occupied housing units	**855**	**2 899**	**2 727**	**3 903**	**1 841**	**1 306**	**10 250**	**1 931**	**2 417**	**6 383**
1 room	9	30	18	29	17	34	188	23	43	52
2 rooms	41	106	90	163	80	67	393	93	82	235
3 rooms	151	506	378	678	171	190	1 787	285	417	1 040
4 rooms	265	974	968	1 319	768	436	3 973	681	763	2 398
5 rooms	206	680	679	944	480	321	2 191	489	579	1 515
6 rooms	108	352	355	460	199	150	1 113	251	319	674
7 rooms	44	151	140	181	77	75	369	63	125	283
8 rooms	15	65	56	87	30	18	145	30	55	104
9 or more rooms	16	35	43	42	19	15	91	16	34	82
Median	4.4	4.3	4.4	4.3	4.3	4.3	4.2	4.3	4.4	4.3
DURATION OF VACANCY										
Vacant-for-sale-only housing units	**57**	**137**	**163**	**177**	**118**	**70**	**352**	**88**	**109**	**302**
Less than 2 months	8	12	17	20	8	11	73	8	12	52
2 up to 6 months	17	45	71	64	31	22	141	33	48	117
6 or more months	32	80	75	93	79	37	138	47	49	133
Vacant-for-rent housing units	**71**	**240**	**211**	**363**	**153**	**146**	**1 077**	**241**	**167**	**671**
Less than 2 months	19	51	77	123	49	61	460	79	56	266
2 up to 6 months	24	120	85	155	64	63	397	98	76	315
6 or more months	28	69	49	85	40	22	220	64	35	90
PERSONS IN UNIT										
Owner-occupied housing units	**2 678**	**7 982**	**9 428**	**12 448**	**6 993**	**4 853**	**19 359**	**7 284**	**5 851**	**14 225**
1 person	562	1 559	1 792	2 311	1 437	941	3 723	1 360	1 150	2 592
2 persons	930	2 941	3 505	4 538	2 645	1 718	6 690	2 328	2 112	4 939
3 persons	521	1 501	1 940	2 654	1 388	1 046	3 882	1 574	1 123	2 861
4 persons	419	1 379	1 522	2 003	1 035	794	3 294	1 404	1 005	2 557
5 persons	159	420	491	663	343	257	1 240	432	332	908
6 persons	61	117	120	180	92	67	325	130	92	264
7 or more persons	26	65	58	99	53	30	205	56	37	104
Median	2.34	2.33	2.33	2.36	2.28	2.36	2.39	2.48	2.34	2.42
Renter-occupied housing units	**855**	**2 899**	**2 727**	**3 903**	**1 841**	**1 306**	**10 250**	**1 931**	**2 417**	**6 383**
1 person	297	896	843	1 289	577	415	3 674	513	804	1 962
2 persons	201	788	801	1 097	484	328	2 839	551	590	1 691
3 persons	144	565	499	738	385	261	1 759	404	455	1 235
4 persons	140	371	362	491	263	193	1 166	291	343	952
5 persons	52	198	150	208	93	75	517	109	139	338
6 persons	14	60	51	51	27	24	180	42	57	138
7 or more persons	7	21	21	29	12	10	115	21	29	67
Median	2.15	2.20	2.15	2.10	2.21	2.23	2.01	2.32	2.19	2.23
PERSONS PER ROOM										
Owner-occupied housing units	**2 678**	**7 982**	**9 428**	**12 448**	**6 993**	**4 853**	**19 359**	**7 284**	**5 851**	**14 225**
0.50 or less	1 762	5 607	6 741	8 680	4 877	3 225	14 085	4 572	4 059	9 879
0.51 to 0.75	518	1 495	1 745	2 365	1 279	942	3 277	1 567	1 113	2 690
0.76 to 1.00	325	760	825	1 209	717	593	1 707	966	589	1 452
1.01 to 1.50	65	92	93	160	97	74	247	149	71	176
1.51 or more	8	28	24	34	23	19	43	30	19	28
Mean	.46	.43	.43	.44	.45	.46	.43	.48	.44	.44
Renter-occupied housing units	**855**	**2 899**	**2 727**	**3 903**	**1 841**	**1 306**	**10 250**	**1 931**	**2 417**	**6 383**
0.50 or less	511	1 689	1 689	2 401	1 086	724	6 277	1 060	1 382	3 586
0.51 to 0.75	169	613	559	829	409	278	2 019	419	554	1 468
0.76 to 1.00	145	471	387	548	275	252	1 548	348	370	1 009
1.01 to 1.50	24	97	72	99	59	39	296	81	84	253
1.51 or more	6	29	20	26	12	13	110	23	27	67
Mean	.54	.55	.52	.53	.54	.55	.54	.58	.54	.56
Occupied housing units	**3 533**	**10 881**	**12 155**	**16 351**	**8 834**	**6 159**	**29 609**	**9 215**	**8 268**	**20 608**
HOUSEHOLDER 65 YEARS AND OVER										
Occupied housing units	**952**	**2 967**	**2 950**	**3 995**	**2 399**	**1 580**	**6 925**	**2 075**	**2 146**	**4 691**
1-person households	451	1 376	1 237	1 755	1 073	707	3 206	963	989	2 052
Mean number of persons per room	.32	.31	.32	.32	.33	.32	.32	.34	.31	.32
Units in structure:										
1, detached or attached	753	2 388	2 535	3 272	2 066	1 328	5 540	1 654	1 743	3 946
2 or more	99	323	188	370	98	124	1 086	168	299	500
Mobile home, trailer, or other	100	256	227	353	235	128	299	253	104	245
Specified owner	490	1 357	1 801	2 208	1 192	704	4 079	1 223	1 089	2 756
Mean value (dollars)	37 700	45 200	55 600	46 400	35 400	35 900	50 900	44 300	47 500	56 100
Specified renter	160	558	411	615	299	197	1 584	316	406	781
Mean contract rent (dollars)	121	143	145	163	124	111	178	156	147	198
With meals included in rent	–	3	4	2	–	1	11	1	1	16
Mean contract rent (dollars)	–	109	117	82	–	50	296	50	50	894
No meals included in rent	131	471	315	507	224	170	1 398	239	359	648
No cash rent	29	84	92	106	75	26	175	76	46	117

TIPSII [UPF] GH147 CENSUS90 72583600 06/22/92 5:06 PM MACHINE: C DATA:CENSUS90*H1TIPSDA47. 06/19/92 14:27:15 TAPE: NONE FRAME: 113
TSF:CENSUS90*92. 06/19/92 14:57:21 UTF:CENSUS90*93. 06/19/92 14:57:21 META:CENSUS90*H1TABLES47. 06/19/92 15:09:09

Table 50. **Utilization Characteristics: 1990** —Con.

[For definitions of terms and meanings of symbols, see text]

County	Meigs County	Monroe County	Montgomery County	Moore County	Morgan County	Obion County	Overton County	Perry County	Pickett County
ROOMS									
All housing units	**3 689**	**12 803**	**37 233**	**1 912**	**6 378**	**13 359**	**7 388**	**3 225**	**2 253**
1 room	77	87	183	7	18	87	34	42	39
2 rooms	99	244	1 199	15	77	181	150	50	82
3 rooms	271	815	2 765	68	320	811	446	209	180
4 rooms	959	2 999	7 310	327	1 315	2 925	1 755	884	581
5 rooms	1 011	3 709	9 801	483	2 021	3 774	2 281	964	625
6 rooms	714	2 547	8 005	457	1 374	2 902	1 432	597	405
7 rooms	295	1 286	4 378	275	695	1 425	705	247	183
8 rooms	139	607	1 975	147	305	667	316	133	88
9 or more rooms	124	509	1 617	133	253	587	269	99	70
Median	4.9	5.1	5.2	5.6	5.2	5.2	5.1	4.9	4.9
Owner-occupied housing units	**2 393**	**9 052**	**20 983**	**1 451**	**4 844**	**8 762**	**5 409**	**2 107**	**1 407**
1 room	17	27	12	2	4	4	10	14	10
2 rooms	24	59	94	6	29	33	49	19	21
3 rooms	86	317	470	36	117	164	166	79	56
4 rooms	504	1 662	1 797	210	846	1 186	1 046	438	267
5 rooms	728	2 858	5 740	343	1 606	2 622	1 812	684	440
6 rooms	561	2 070	6 108	368	1 152	2 386	1 215	459	326
7 rooms	251	1 067	3 684	236	595	1 226	590	214	155
8 rooms	116	530	1 632	131	274	601	285	115	75
9 or more rooms	106	462	1 446	119	221	540	236	85	57
Median	5.3	5.4	5.9	5.8	5.4	5.7	5.3	5.2	5.3
Renter-occupied housing units	**603**	**2 311**	**13 362**	**283**	**997**	**3 650**	**1 325**	**405**	**379**
1 room	6	22	135	3	6	57	11	7	10
2 rooms	19	108	984	5	23	123	69	14	26
3 rooms	92	288	1 937	15	145	529	200	61	59
4 rooms	205	860	4 634	77	271	1 365	469	137	129
5 rooms	150	539	3 302	86	264	933	310	98	71
6 rooms	86	282	1 494	54	164	409	140	53	50
7 rooms	23	135	522	25	80	155	82	19	17
8 rooms	10	47	241	11	27	50	20	8	8
9 or more rooms	12	30	113	7	17	29	24	8	9
Median	4.4	4.4	4.3	5.0	4.7	4.3	4.3	4.4	4.2
DURATION OF VACANCY									
Vacant-for-sale-only housing units	**37**	**107**	**620**	**17**	**62**	**145**	**58**	**35**	**11**
Less than 2 months	8	6	207	1	6	30	10	4	2
2 up to 6 months	12	23	240	6	28	53	14	5	2
6 or more months	17	78	173	10	28	62	34	26	7
Vacant-for-rent housing units	**79**	**269**	**1 370**	**16**	**101**	**269**	**100**	**44**	**34**
Less than 2 months	20	59	647	5	19	84	25	10	5
2 up to 6 months	36	122	449	4	50	107	31	16	10
6 or more months	23	88	274	7	32	78	44	18	19
PERSONS IN UNIT									
Owner-occupied housing units	**2 393**	**9 052**	**20 983**	**1 451**	**4 844**	**8 762**	**5 409**	**2 107**	**1 407**
1 person	420	1 725	3 143	261	849	1 781	950	419	302
2 persons	827	3 114	7 201	495	1 575	3 181	1 992	781	531
3 persons	527	1 880	4 613	274	1 081	1 642	1 162	405	234
4 persons	439	1 539	3 989	290	848	1 522	884	331	224
5 persons	126	547	1 416	97	321	461	320	114	83
6 persons	40	173	436	22	113	133	71	30	27
7 or more persons	14	74	185	12	57	42	30	27	6
Median	2.44	2.40	2.53	2.44	2.50	2.32	2.38	2.31	2.26
Renter-occupied housing units	**603**	**2 311**	**13 362**	**283**	**997**	**3 650**	**1 325**	**405**	**379**
1 person	172	660	3 065	66	270	1 169	418	149	128
2 persons	153	619	3 926	69	243	990	378	98	92
3 persons	129	474	2 962	60	200	701	237	71	74
4 persons	100	358	2 240	59	183	514	188	53	56
5 persons	30	129	842	26	59	185	69	17	24
6 persons	13	51	227	2	30	62	20	12	2
7 or more persons	6	20	100	1	12	29	15	5	3
Median	2.35	2.30	2.42	2.61	2.44	2.16	2.15	2.05	2.17
PERSONS PER ROOM									
Owner-occupied housing units	**2 393**	**9 052**	**20 983**	**1 451**	**4 844**	**8 762**	**5 409**	**2 107**	**1 407**
0.50 or less	1 484	5 866	14 012	971	3 037	6 173	3 514	1 373	946
0.51 to 0.75	507	1 772	4 240	287	981	1 639	1 123	422	241
0.76 to 1.00	339	1 190	2 321	167	687	836	657	243	188
1.01 to 1.50	52	178	342	21	119	91	94	48	20
1.51 or more	11	46	68	5	20	23	21	21	12
Mean	.49	.47	.46	.45	.49	.44	.48	.48	.47
Renter-occupied housing units	**603**	**2 311**	**13 362**	**283**	**997**	**3 650**	**1 325**	**405**	**379**
0.50 or less	331	1 292	6 560	149	538	2 138	787	253	220
0.51 to 0.75	134	510	3 392	74	252	801	283	62	72
0.76 to 1.00	115	400	2 652	54	164	559	199	73	77
1.01 to 1.50	21	88	549	5	37	119	42	11	6
1.51 or more	2	21	209	1	6	33	14	6	4
Mean	.56	.56	.60	.53	.55	.54	.54	.52	.54
Occupied housing units	**2 996**	**11 363**	**34 345**	**1 734**	**5 841**	**12 412**	**6 734**	**2 512**	**1 786**
HOUSEHOLDER 65 YEARS AND OVER									
Occupied housing units	**626**	**2 782**	**5 015**	**433**	**1 375**	**3 333**	**1 799**	**703**	**525**
1-person households	255	1 167	2 071	169	558	1 598	745	300	239
Mean number of persons per room	.34	.33	.32	.31	.34	.32	.34	.33	.33
Units in structure:									
1, detached or attached	475	2 310	4 195	386	1 112	2 691	1 467	576	445
2 or more	28	146	578	10	56	403	124	39	30
Mobile home, trailer, or other	123	326	242	37	207	239	208	88	50
Specified owner	240	1 380	3 026	168	616	1 825	752	315	188
Mean value (dollars)	48 900	41 500	55 300	47 400	34 500	40 700	37 200	36 200	36 700
Specified renter	66	335	878	32	152	629	220	78	49
Mean contract rent (dollars)	111	131	224	213	131	151	117	127	111
With meals included in rent	–	–	7	–	–	12	1	–	–
Mean contract rent (dollars)	–	–	263	–	–	411	113	–	–
No meals included in rent	46	240	758	21	111	521	167	61	39
No cash rent	20	95	113	11	41	96	52	17	10

TIPSII [UPF] GH147 CENSUS90 72583600 06/22/92 5:06 PM MACHINE: C DATA:CENSUS90*H1TIPSDA47. 06/19/92 14:27:15 TAPE: NONE FRAME: 114
TSF:CENSUS90*92. 06/19/92 14:57:21 UTF:CENSUS90*93. 06/19/92 14:57:21 META:CENSUS90*H1TABLES47. 06/19/92 15:09:09

Table 50. **Utilization Characteristics: 1990** —Con.

[For definitions of terms and meanings of symbols, see text]

County	Polk County	Putnam County	Rhea County	Roane County	Robertson County	Rutherford County	Scott County	Sequatchie County	Sevier County
ROOMS									
All housing units	**5 659**	**21 417**	**10 361**	**20 334**	**15 823**	**45 755**	**7 122**	**3 570**	**24 166**
1 room	37	110	79	114	51	305	48	40	299
2 rooms	91	441	189	404	170	1 351	134	74	759
3 rooms	338	1 707	656	1 389	947	3 614	484	211	1 908
4 rooms	1 359	4 725	2 405	3 904	3 073	8 439	1 672	850	5 718
5 rooms	1 630	5 397	2 932	5 068	4 282	11 601	2 130	1 049	6 233
6 rooms	1 186	4 182	2 160	4 201	3 566	9 995	1 443	726	4 613
7 rooms	542	2 345	1 036	2 413	1 931	5 394	664	351	2 417
8 rooms	265	1 258	507	1 450	996	2 746	298	154	1 169
9 or more rooms	211	1 252	397	1 391	807	2 310	249	115	1 050
Median	5.1	5.2	5.1	5.4	5.4	5.3	5.1	5.1	5.0
Owner-occupied housing units	**4 220**	**13 187**	**6 844**	**14 102**	**11 085**	**27 826**	**4 924**	**2 550**	**14 803**
1 room	14	11	20	13	13	28	14	9	46
2 rooms	37	58	50	75	50	120	38	20	133
3 rooms	148	279	178	308	213	491	137	78	498
4 rooms	830	1 523	1 176	1 875	1 397	2 197	956	491	2 564
5 rooms	1 282	3 733	2 077	3 704	3 171	7 571	1 556	801	4 257
6 rooms	995	3 317	1 709	3 437	2 939	8 112	1 172	607	3 465
7 rooms	479	2 021	856	2 111	1 687	4 742	560	301	1 986
8 rooms	241	1 121	444	1 312	880	2 456	271	133	960
9 or more rooms	194	1 124	334	1 267	735	2 109	220	110	894
Median	5.3	5.8	5.5	5.8	5.7	5.9	5.3	5.3	5.5
Renter-occupied housing units	**872**	**6 566**	**2 341**	**4 351**	**3 716**	**14 292**	**1 610**	**737**	**4 717**
1 room	11	71	14	34	29	226	16	10	100
2 rooms	28	335	87	248	103	1 063	61	31	230
3 rooms	112	1 231	344	839	605	2 710	255	83	708
4 rooms	317	2 576	852	1 434	1 342	5 116	506	275	1 761
5 rooms	220	1 240	568	965	860	3 077	434	194	1 091
6 rooms	113	665	291	515	459	1 348	217	88	508
7 rooms	46	249	116	182	196	464	80	35	184
8 rooms	16	104	29	70	78	183	22	16	79
9 or more rooms	9	95	40	64	44	105	19	5	56
Median	4.4	4.1	4.4	4.2	4.3	4.1	4.4	4.4	4.2
DURATION OF VACANCY									
Vacant-for-sale-only housing units	**50**	**283**	**96**	**200**	**212**	**817**	**43**	**48**	**376**
Less than 2 months	3	54	15	48	41	189	6	4	67
2 up to 6 months	12	110	35	52	80	386	9	18	127
6 or more months	35	119	46	100	91	242	28	26	182
Vacant-for-rent housing units	**78**	**655**	**262**	**479**	**310**	**1 543**	**144**	**30**	**936**
Less than 2 months	26	298	106	164	135	707	78	13	473
2 up to 6 months	32	236	118	202	89	575	33	11	343
6 or more months	20	121	38	113	86	261	33	6	120
PERSONS IN UNIT									
Owner-occupied housing units	**4 220**	**13 187**	**6 844**	**14 102**	**11 085**	**27 826**	**4 924**	**2 550**	**14 803**
1 person	746	2 521	1 314	2 606	1 650	3 993	836	459	2 486
2 persons	1 474	4 940	2 488	5 370	3 833	8 849	1 536	853	5 595
3 persons	922	2 708	1 375	2 845	2 309	6 290	1 018	572	3 173
4 persons	712	2 139	1 129	2 266	2 090	5 810	918	414	2 446
5 persons	261	638	399	714	841	2 117	423	183	798
6 persons	74	180	98	213	236	516	121	46	210
7 or more persons	31	61	41	88	126	251	72	23	95
Median	2.43	2.32	2.35	2.33	2.53	2.67	2.59	2.46	2.38
Renter-occupied housing units	**872**	**6 566**	**2 341**	**4 351**	**3 716**	**14 292**	**1 610**	**737**	**4 717**
1 person	244	2 236	708	1 520	973	4 552	475	197	1 372
2 persons	238	2 214	651	1 141	967	4 260	401	199	1 460
3 persons	167	1 069	429	775	782	2 612	324	161	884
4 persons	139	662	362	587	596	1 793	228	126	654
5 persons	58	262	125	217	258	741	112	37	244
6 persons	13	91	40	73	83	212	50	14	68
7 or more persons	13	32	26	38	57	122	20	3	35
Median	2.31	1.97	2.21	2.07	2.42	2.11	2.32	2.36	2.18
PERSONS PER ROOM									
Owner-occupied housing units	**4 220**	**13 187**	**6 844**	**14 102**	**11 085**	**27 826**	**4 924**	**2 550**	**14 803**
0.50 or less	2 681	9 601	4 660	10 205	7 153	18 143	2 901	1 601	9 958
0.51 to 0.75	899	2 363	1 301	2 524	2 353	6 010	1 053	546	2 953
0.76 to 1.00	535	1 083	768	1 183	1 354	3 179	778	340	1 575
1.01 to 1.50	80	123	93	154	185	397	154	46	256
1.51 or more	25	17	22	36	40	97	38	17	61
Mean	.48	.42	.46	.43	.47	.46	.51	.49	.46
Renter-occupied housing units	**872**	**6 566**	**2 341**	**4 351**	**3 716**	**14 292**	**1 610**	**737**	**4 717**
0.50 or less	486	4 236	1 359	2 610	1 967	8 225	885	400	2 677
0.51 to 0.75	183	1 344	505	926	864	3 162	365	164	987
0.76 to 1.00	160	817	383	670	660	2 318	265	147	837
1.01 to 1.50	29	128	79	111	186	432	75	15	156
1.51 or more	14	41	15	34	39	155	20	11	60
Mean	.56	.51	.55	.54	.58	.56	.57	.56	.55
Occupied housing units	**5 092**	**19 753**	**9 185**	**18 453**	**14 801**	**42 118**	**6 534**	**3 287**	**19 520**
HOUSEHOLDER 65 YEARS AND OVER									
Occupied housing units	**1 288**	**4 380**	**2 244**	**4 660**	**3 160**	**6 169**	**1 514**	**722**	**4 071**
1-person households	519	1 945	984	1 970	1 283	2 671	684	322	1 561
Mean number of persons per room	.35	.31	.33	.32	.34	.32	.34	.35	.34
Units in structure:									
1, detached or attached	1 046	3 574	1 776	3 757	2 595	4 697	1 219	569	3 324
2 or more	60	492	176	483	327	959	115	44	327
Mobile home, trailer, or other	182	314	292	420	238	513	180	109	420
Specified owner	634	2 434	1 173	2 781	1 640	3 266	735	370	2 190
Mean value (dollars)	36 100	57 300	46 800	50 600	53 300	69 300	34 600	38 200	72 100
Specified renter	154	783	365	767	556	1 279	266	110	564
Mean contract rent (dollars)	140	173	168	154	170	223	134	137	304
With meals included in rent	–	3	3	2	2	8	3	–	43
Mean contract rent (dollars)	–	142	509	152	494	595	104	–	934
No meals included in rent	100	664	262	647	471	1 145	194	83	397
No cash rent	54	116	100	118	83	126	69	27	124

TIPSII [UPF] GH147 CENSUS90 72583600 06/22/92 5:06 PM MACHINE: C DATA:CENSUS90*H1TIPSDA47. 06/19/92 14:27:15 TAPE: NONE FRAME: 115
TSF:CENSUS90*92. 06/19/92 14:57:21 UTF:CENSUS90*93. 06/19/92 14:57:21 META:CENSUS90*H1TABLES47. 06/19/92 15:09:09

Table 50. **Utilization Characteristics: 1990** —Con.

[For definitions of terms and meanings of symbols, see text]

County	Shelby County	Smith County	Stewart County	Sullivan County	Sumner County	Tipton County	Trousdale County	Unicoi County	Union County
ROOMS									
All housing units	**327 796**	**6 049**	**4 384**	**60 623**	**39 807**	**14 071**	**2 537**	**7 076**	**5 696**
1 room	3 060	18	33	261	133	36	16	18	36
2 rooms	8 905	140	73	1 109	499	235	41	87	90
3 rooms	33 326	364	299	3 500	2 293	848	160	413	402
4 rooms	63 780	1 186	1 044	12 187	6 653	2 807	582	1 586	1 606
5 rooms	67 704	1 566	1 167	15 291	9 236	4 324	705	1 982	1 661
6 rooms	65 498	1 321	871	12 499	8 973	3 098	513	1 526	1 049
7 rooms	41 343	770	454	7 434	5 548	1 540	292	810	490
8 rooms	22 675	362	265	4 232	3 300	653	133	369	205
9 or more rooms	21 505	322	178	4 110	3 172	530	95	285	157
Median	5.3	5.3	5.1	5.8	5.6	5.2	5.2	5.2	4.9
Owner-occupied housing units	**180 490**	**4 223**	**3 032**	**42 530**	**27 641**	**9 376**	**1 690**	**5 114**	**3 936**
1 room	99	4	3	28	20	6	4	2	9
2 rooms	677	32	32	120	90	54	14	31	31
3 rooms	3 178	94	99	619	369	230	41	107	147
4 rooms	11 463	644	563	5 642	2 447	1 283	281	828	907
5 rooms	37 250	1 140	851	11 341	6 389	2 913	505	1 528	1 255
6 rooms	50 542	1 059	715	10 500	7 428	2 491	405	1 314	854
7 rooms	36 369	657	381	6 658	4 979	1 344	243	719	412
8 rooms	20 880	316	227	3 840	2 971	575	115	330	175
9 or more rooms	20 032	277	161	3 782	2 948	480	82	255	146
Median	6.2	5.7	5.5	5.8	6.1	5.6	5.5	5.5	5.2
Renter-occupied housing units	**123 081**	**1 135**	**646**	**14 199**	**9 209**	**3 657**	**571**	**1 507**	**996**
1 room	2 500	5	7	149	84	14	8	11	9
2 rooms	7 457	43	15	829	344	146	10	42	20
3 rooms	25 832	183	107	2 316	1 591	501	87	264	130
4 rooms	44 167	350	222	5 229	3 133	1 207	215	604	420
5 rooms	25 389	273	142	3 085	2 200	1 077	140	338	243
6 rooms	11 964	157	87	1 561	1 151	464	64	152	107
7 rooms	3 740	71	43	565	389	153	37	48	42
8 rooms	1 213	30	17	271	202	59	5	27	20
9 or more rooms	819	23	6	194	115	36	5	21	5
Median	4.1	4.5	4.4	4.2	4.3	4.5	4.3	4.2	4.3
DURATION OF VACANCY									
Vacant-for-sale-only housing units	**4 555**	**96**	**75**	**684**	**771**	**203**	**24**	**69**	**73**
Less than 2 months	733	21	8	65	102	40	8	8	4
2 up to 6 months	2 025	27	19	221	260	83	3	19	14
6 or more months	1 797	48	48	398	409	80	13	42	55
Vacant-for-rent housing units	**13 452**	**142**	**67**	**1 092**	**1 120**	**287**	**61**	**77**	**72**
Less than 2 months	4 828	45	16	371	533	102	25	23	14
2 up to 6 months	5 667	61	33	397	426	110	12	31	20
6 or more months	2 957	36	18	324	161	75	24	23	38
PERSONS IN UNIT									
Owner-occupied housing units	**180 490**	**4 223**	**3 032**	**42 530**	**27 641**	**9 376**	**1 690**	**5 114**	**3 936**
1 person	33 460	776	583	7 903	3 733	1 519	364	1 073	617
2 persons	57 967	1 556	1 163	16 025	9 246	2 952	602	1 865	1 300
3 persons	35 906	822	588	9 058	6 178	1 917	333	1 062	945
4 persons	31 802	718	472	6 636	5 707	1 863	273	802	707
5 persons	13 256	254	161	2 137	2 009	742	89	241	264
6 persons	4 608	66	50	572	544	238	22	48	72
7 or more persons	3 491	31	15	199	224	145	7	23	31
Median	2.48	2.36	2.30	2.33	2.64	2.61	2.30	2.30	2.55
Renter-occupied housing units	**123 081**	**1 135**	**646**	**14 199**	**9 209**	**3 657**	**571**	**1 507**	**996**
1 person	44 539	351	210	5 145	2 651	891	148	492	224
2 persons	32 085	286	193	4 020	2 464	902	154	465	275
3 persons	19 954	220	119	2 514	1 795	712	117	297	219
4 persons	14 108	164	78	1 599	1 438	617	88	163	161
5 persons	6 880	68	30	636	562	310	50	64	80
6 persons	2 883	26	10	196	197	116	9	17	27
7 or more persons	2 632	20	6	89	102	109	5	9	10
Median	2.03	2.26	2.09	1.99	2.29	2.55	2.39	2.06	2.50
PERSONS PER ROOM									
Owner-occupied housing units	**180 490**	**4 223**	**3 032**	**42 530**	**27 641**	**9 376**	**1 690**	**5 114**	**3 936**
0.50 or less	129 680	2 892	2 107	31 324	18 941	5 694	1 163	3 612	2 328
0.51 to 0.75	31 033	810	533	7 505	5 685	2 024	310	973	905
0.76 to 1.00	15 353	453	344	3 249	2 621	1 361	188	449	586
1.01 to 1.50	3 403	54	36	396	332	246	23	66	94
1.51 or more	1 021	14	12	56	62	51	6	14	23
Mean	.43	.45	.45	.42	.45	.50	.44	.44	.51
Renter-occupied housing units	**123 081**	**1 135**	**646**	**14 199**	**9 209**	**3 657**	**571**	**1 507**	**996**
0.50 or less	71 433	664	420	9 109	5 081	1 807	299	941	492
0.51 to 0.75	23 291	243	121	2 836	2 162	805	130	338	243
0.76 to 1.00	18 938	173	84	1 858	1 529	744	105	174	193
1.01 to 1.50	6 277	46	16	334	343	217	33	46	53
1.51 or more	3 142	9	5	62	94	84	4	8	15
Mean	.58	.54	.51	.51	.57	.62	.58	.52	.61
Occupied housing units	**303 571**	**5 358**	**3 678**	**56 729**	**36 850**	**13 033**	**2 261**	**6 621**	**4 932**
HOUSEHOLDER 65 YEARS AND OVER									
Occupied housing units	**56 735**	**1 492**	**1 092**	**13 495**	**6 411**	**2 686**	**602**	**1 913**	**988**
1-person households	25 382	643	444	5 674	2 579	1 198	265	868	385
Mean number of persons per room	.35	.31	.33	.32	.32	.34	.32	.32	.36
Units in structure:									
1, detached or attached	42 683	1 245	874	11 101	5 141	2 213	494	1 588	798
2 or more	12 712	132	71	1 533	811	208	41	152	49
Mobile home, trailer, or other	1 340	115	147	861	459	265	67	173	141
Specified owner	35 333	674	510	8 935	3 606	1 290	261	1 162	361
Mean value (dollars)	66 800	45 400	41 300	56 000	72 500	49 000	41 600	47 100	44 300
Specified renter	15 741	211	133	2 119	1 108	544	80	279	101
Mean contract rent (dollars)	271	143	112	189	226	140	135	143	124
With meals included in rent	808	–	–	7	1	2	1	–	1
Mean contract rent (dollars)	891	–	–	172	113	102	50	–	113
No meals included in rent	14 286	172	110	1 870	978	455	64	221	75
No cash rent	647	39	23	242	129	87	15	58	25

TIPSII [UPF] GH147 CENSUS90 72583600 06/22/92 5:06 PM MACHINE: C DATA:CENSUS90*H1TIPSDA47. 06/19/92 14:27:15 TAPE: NONE FRAME: 116
TSF:CENSUS90*92. 06/19/92 14:57:21 UTF:CENSUS90*93. 06/19/92 14:57:21 META:CENSUS90*H1TABLES47. 06/19/92 15:09:09

Table 50. **Utilization Characteristics: 1990** —Con.

[For definitions of terms and meanings of symbols, see text]

County	Van Buren County	Warren County	Washington County	Wayne County	Weakley County	White County	Williamson County	Wilson County
ROOMS								
All housing units	**2 001**	**13 802**	**38 378**	**5 741**	**12 857**	**8 369**	**29 875**	**26 198**
1 room	3	63	383	48	62	43	57	82
2 rooms	41	272	853	84	191	117	283	301
3 rooms	100	924	2 811	269	887	399	1 365	1 245
4 rooms	416	2 667	8 236	1 308	2 811	1 666	3 765	3 955
5 rooms	684	3 697	9 403	1 664	3 366	2 570	5 168	6 268
6 rooms	429	3 091	7 329	1 246	2 731	1 895	4 990	6 142
7 rooms	204	1 691	4 209	623	1 468	901	4 380	4 129
8 rooms	79	758	2 609	283	775	429	3 811	2 179
9 or more rooms	45	639	2 545	216	566	349	6 056	1 897
Median	5.1	5.3	5.2	5.2	5.2	5.3	6.4	5.7
Owner-occupied housing units	**1 507**	**9 277**	**24 135**	**4 328**	**8 453**	**6 295**	**22 210**	**19 379**
1 room	2	16	15	12	13	17	12	13
2 rooms	12	35	56	38	35	42	65	67
3 rooms	54	170	427	134	153	179	273	340
4 rooms	254	1 088	3 151	810	1 208	1 007	1 463	1 800
5 rooms	535	2 690	6 387	1 295	2 367	1 993	3 276	4 597
6 rooms	359	2 558	5 854	1 046	2 210	1 609	4 141	5 167
7 rooms	179	1 469	3 658	546	1 269	765	3 865	3 672
8 rooms	70	674	2 299	256	681	382	3 490	1 978
9 or more rooms	42	577	2 288	191	517	301	5 625	1 745
Median	5.3	5.8	5.8	5.4	5.7	5.5	7.0	6.1
Renter-occupied housing units	**292**	**3 404**	**11 688**	**846**	**3 539**	**1 427**	**5 718**	**4 691**
1 room	1	29	314	11	36	11	29	42
2 rooms	20	194	707	21	131	46	196	178
3 rooms	29	599	2 038	76	618	153	845	643
4 rooms	88	1 186	4 302	295	1 299	454	1 896	1 590
5 rooms	82	741	2 492	230	774	405	1 476	1 175
6 rooms	40	393	1 095	131	421	203	614	630
7 rooms	23	159	395	53	156	89	325	258
8 rooms	7	66	205	12	64	32	182	106
9 or more rooms	2	37	140	17	40	34	155	69
Median	4.6	4.2	4.1	4.6	4.3	4.6	4.4	4.4
DURATION OF VACANCY								
Vacant-for-sale-only housing units	**23**	**176**	**438**	**54**	**131**	**110**	**608**	**481**
Less than 2 months	2	17	82	1	14	13	102	65
2 up to 6 months	4	65	152	14	52	35	277	241
6 or more months	17	94	204	39	65	62	229	175
Vacant-for-rent housing units	**20**	**304**	**814**	**80**	**256**	**107**	**668**	**582**
Less than 2 months	7	153	314	20	71	28	224	228
2 up to 6 months	1	105	298	23	114	45	383	253
6 or more months	12	46	202	37	71	34	61	101
PERSONS IN UNIT								
Owner-occupied housing units	**1 507**	**9 277**	**24 135**	**4 328**	**8 453**	**6 295**	**22 210**	**19 379**
1 person	246	1 731	4 511	775	1 717	1 230	2 507	2 648
2 persons	535	3 362	8 772	1 547	3 250	2 322	6 864	6 465
3 persons	342	1 875	5 152	900	1 553	1 290	4 930	4 341
4 persons	247	1 560	3 976	766	1 339	981	5 302	3 971
5 persons	101	558	1 207	225	433	329	1 950	1 495
6 persons	25	128	373	77	114	92	485	334
7 or more persons	11	63	144	38	47	51	172	125
Median	2.45	2.36	2.36	2.40	2.27	2.33	2.85	2.63
Renter-occupied housing units	**292**	**3 404**	**11 688**	**846**	**3 539**	**1 427**	**5 718**	**4 691**
1 person	76	1 103	4 493	236	1 211	392	1 639	1 262
2 persons	69	915	3 612	228	1 025	436	1 791	1 227
3 persons	69	651	1 842	182	687	255	1 007	973
4 persons	51	463	1 110	112	386	193	775	781
5 persons	22	180	430	61	155	103	339	298
6 persons	2	55	140	16	49	32	113	104
7 or more persons	3	37	61	11	26	16	54	46
Median	2.51	2.15	1.87	2.32	2.04	2.24	2.18	2.38
PERSONS PER ROOM								
Owner-occupied housing units	**1 507**	**9 277**	**24 135**	**4 328**	**8 453**	**6 295**	**22 210**	**19 379**
0.50 or less	937	6 462	17 514	2 778	6 171	4 279	16 713	13 046
0.51 to 0.75	324	1 732	4 383	921	1 453	1 230	3 847	4 187
0.76 to 1.00	208	948	1 979	523	712	639	1 422	1 902
1.01 to 1.50	30	113	228	82	96	120	190	204
1.51 or more	8	22	31	24	21	27	38	40
Mean	.49	.44	.42	.48	.43	.46	.42	.45
Renter-occupied housing units	**292**	**3 404**	**11 688**	**846**	**3 539**	**1 427**	**5 718**	**4 691**
0.50 or less	151	2 000	7 729	483	2 237	852	3 512	2 533
0.51 to 0.75	69	731	2 140	194	757	291	1 178	1 078
0.76 to 1.00	60	516	1 531	125	432	214	803	851
1.01 to 1.50	12	127	216	34	95	56	169	191
1.51 or more	–	30	72	10	18	14	56	38
Mean	.56	.55	.50	.54	.52	.53	.53	.56
Occupied housing units	**1 799**	**12 681**	**35 823**	**5 174**	**11 992**	**7 722**	**27 928**	**24 070**
HOUSEHOLDER 65 YEARS AND OVER								
Occupied housing units	**414**	**3 181**	**8 129**	**1 357**	**3 286**	**2 123**	**3 987**	**4 173**
1-person households	149	1 404	3 632	551	1 475	915	1 389	1 688
Mean number of persons per room	.37	.32	.32	.33	.31	.32	.32	.32
Units in structure:								
1, detached or attached	355	2 598	6 267	1 162	2 742	1 840	3 387	3 519
2 or more	22	405	1 275	16	314	103	345	346
Mobile home, trailer, or other	37	178	587	179	230	180	255	308
Specified owner	184	1 701	4 680	599	1 675	1 074	2 207	2 337
Mean value (dollars)	31 700	44 500	59 900	32 300	38 900	41 200	110 600	71 700
Specified renter	38	564	1 723	109	515	231	509	552
Mean contract rent (dollars)	86	162	270	126	151	143	286	213
With meals included in rent	–	2	205	2	–	–	1	3
Mean contract rent (dollars)	–	107	643	225	–	–	163	458
No meals included in rent	27	496	1 338	64	423	164	418	467
No cash rent	11	66	180	43	92	67	90	82

TIPSII [UPF] GH147 CENSUS90 72583600 06/22/92 5:06 PM MACHINE: C DATA:CENSUS90*H1TIPSDA47. 06/19/92 14:27:15 TAPE: NONE FRAME: 117
TSF:CENSUS90*92. 06/19/92 14:57:21 UTF:CENSUS90*93. 06/19/92 14:57:21 META:CENSUS90*H1TABLES47. 06/19/92 15:09:09

Table 51. **Financial Characteristics: 1990**

[For definitions of terms and meanings of symbols, see text]

County	Anderson County	Bedford County	Benton County	Bledsoe County	Blount County	Bradley County	Campbell County	Cannon County	Carroll County	Carter County
VALUE										
Specified owner-occupied housing units	**14 989**	**5 236**	**2 657**	**1 268**	**18 774**	**14 493**	**6 815**	**1 577**	**5 348**	**10 496**
Less than $20,000	791	270	359	268	747	624	1 241	162	980	885
$20,000 to $29,999	1 014	509	416	219	1 137	991	1 140	213	947	1 403
$30,000 to $39,999	1 992	931	569	245	2 234	1 910	1 290	367	1 169	2 127
$40,000 to $49,999	2 622	1 056	430	189	2 760	2 645	1 014	283	879	1 986
$50,000 to $59,999	2 099	728	284	121	2 464	2 158	698	217	485	1 325
$60,000 to $69,999	1 828	632	228	99	2 482	1 803	537	150	343	1 091
$70,000 to $79,999	1 311	421	138	39	2 074	1 344	324	85	209	667
$80,000 to $89,999	878	236	77	29	1 418	854	200	28	127	333
$90,000 to $99,999	655	150	50	20	1 014	583	109	19	70	209
$100,000 to $124,999	778	132	68	23	1 119	659	126	33	83	253
$125,000 to $149,999	466	65	19	6	586	392	54	10	23	107
$150,000 to $174,999	244	55	11	5	330	210	25	5	18	49
$175,000 to $199,999	103	20	1	–	147	101	17	1	8	26
$200,000 to $249,999	108	13	2	2	153	112	28	4	2	18
$250,000 to $299,999	60	12	4	–	54	56	6	–	2	9
$300,000 to $399,999	28	3	1	1	39	37	6	–	2	5
$400,000 to $499,999	6	1	–	–	8	5	–	–	–	–
$500,000 or more	6	2	–	2	8	9	–	–	1	3
Median (dollars)	54 300	48 400	39 700	36 000	60 200	54 200	37 900	41 500	35 700	43 800
Mean (dollars)	64 100	55 100	45 300	41 300	67 600	63 900	43 900	45 800	40 600	49 400
Specified vacant-for-sale-only housing units	**169**	**156**	**81**	**17**	**376**	**267**	**150**	**14**	**87**	**159**
Less than $20,000	16	27	23	2	18	24	36	–	28	21
$20,000 to $39,999	58	44	35	10	92	92	55	9	43	66
$40,000 to $59,999	36	40	14	4	104	80	24	4	10	44
$60,000 to $79,999	25	33	3	–	67	39	20	1	1	21
$80,000 to $99,999	10	8	3	1	44	13	13	–	2	4
$100,000 to $149,999	14	4	–	–	40	9	2	–	1	2
$150,000 to $199,999	7	–	3	–	8	2	–	–	2	–
$200,000 to $249,999	2	–	–	–	–	6	–	–	–	1
$250,000 to $299,999	1	–	–	–	–	1	–	–	–	–
$300,000 or more	–	–	–	–	3	1	–	–	–	–
Median (dollars)	44 800	42 500	29 800	34 200	54 500	43 600	33 900	32 500	28 400	37 500
Mean (dollars)	59 500	45 400	36 500	36 600	64 700	54 700	40 600	36 100	32 700	41 900
Owner-occupied mobile homes or trailers	**2 067**	**959**	**880**	**489**	**2 793**	**1 874**	**1 543**	**432**	**1 184**	**2 889**
Median (dollars)	14 300	17 800	14 300	14 400	14 900	17 100	13 200	18 000	14 100	15 200
Mean (dollars)	20 100	28 000	20 300	20 300	20 400	23 100	17 900	23 600	20 200	19 500
CONTRACT RENT										
Specified renter-occupied housing units	**7 712**	**2 948**	**1 014**	**564**	**8 089**	**8 284**	**3 214**	**624**	**2 012**	**4 544**
Less than $100	618	388	126	107	554	482	461	109	300	472
$100 to $149	621	332	182	105	780	645	604	105	382	622
$150 to $199	957	342	284	99	1 165	1 190	642	95	467	874
$200 to $249	1 043	533	128	59	1 442	1 652	566	116	359	821
$250 to $299	1 207	323	60	12	1 365	1 625	288	57	122	567
$300 to $349	1 015	323	30	2	921	935	118	24	62	269
$350 to $399	632	302	16	3	471	564	39	3	26	171
$400 to $449	450	61	5	6	185	271	20	6	11	116
$450 to $499	177	24	2	–	105	206	3	1	1	45
$500 to $549	77	26	2	2	77	66	6	2	3	41
$550 to $599	53	9	–	–	51	24	–	–	1	7
$600 to $649	34	4	–	–	38	24	4	–	1	4
$650 to $699	39	7	–	–	19	16	2	–	1	2
$700 to $749	13	–	–	–	19	9	1	–	1	2
$750 to $999	40	9	–	–	40	16	–	–	–	2
$1,000 or more	69	9	–	–	7	4	–	–	–	–
No cash rent	667	256	179	169	850	555	460	106	275	529
Median (dollars)	262	223	165	143	238	247	171	172	167	202
Mean (dollars)	274	233	171	146	248	253	176	171	171	211
Specified vacant-for-rent housing units	**814**	**244**	**119**	**52**	**729**	**929**	**266**	**47**	**155**	**282**
Less than $100	35	15	16	10	37	21	18	7	17	30
$100 to $199	165	62	62	25	178	188	130	20	86	121
$200 to $299	295	71	30	13	334	414	83	18	40	99
$300 to $399	208	78	11	–	130	250	14	2	7	18
$400 to $499	77	14	–	–	27	47	–	–	4	13
$500 to $599	20	3	–	3	10	4	2	–	1	1
$600 to $749	7	–	–	–	6	2	2	–	–	–
$750 to $999	4	1	–	1	2	1	3	–	–	–
$1,000 or more	3	–	–	–	5	2	14	–	–	–
Median (dollars)	272	249	163	140	240	251	181	178	171	194
Mean (dollars)	281	255	177	181	255	267	255	170	181	202
MEALS INCLUDED IN RENT										
Specified renter-occupied housing units	**7 712**	**2 948**	**1 014**	**564**	**8 089**	**8 284**	**3 214**	**624**	**2 012**	**4 544**
With meals included in rent	61	14	2	1	10	14	12	1	7	7
Mean (dollars)	1 028	395	82	50	345	239	126	137	161	132
No meals included in rent	6 984	2 678	833	394	7 229	7 715	2 742	517	1 730	4 008
No cash rent	667	256	179	169	850	555	460	106	275	529

TIPSII [UPF] GH147 CENSUS90 72583600 06/22/92 5:06 PM MACHINE: C DATA:CENSUS90*H1TIPSDA47. 06/19/92 14:27:15 TAPE: NONE FRAME: 118
TSF:CENSUS90*92. 06/19/92 14:57:21 UTF:CENSUS90*93. 06/19/92 14:57:21 META:CENSUS90*H1TABLES47. 06/19/92 15:09:09

Table 51. **Financial Characteristics: 1990**—Con.

[For definitions of terms and meanings of symbols, see text]

County	Cheatham County	Chester County	Claiborne County	Clay County	Cocke County	Coffee County	Crockett County	Cumberland County	Davidson County	Decatur County
VALUE										
Specified owner-occupied housing units	**4 953**	**2 152**	**4 243**	**1 086**	**4 680**	**7 536**	**2 725**	**6 774**	**94 670**	**1 946**
Less than $20,000	178	273	571	217	770	490	379	687	1 176	368
$20,000 to $29,999	206	310	526	164	735	662	440	668	1 727	380
$30,000 to $39,999	347	483	902	218	808	1 064	629	1 073	4 005	420
$40,000 to $49,999	632	379	797	192	792	1 241	489	1 035	8 060	274
$50,000 to $59,999	793	256	492	113	558	1 097	297	671	11 009	197
$60,000 to $69,999	882	182	351	80	407	942	199	621	13 945	121
$70,000 to $79,999	584	94	211	52	248	655	138	492	12 463	89
$80,000 to $89,999	411	62	127	14	115	393	59	370	9 409	31
$90,000 to $99,999	306	39	86	15	65	276	28	277	7 244	18
$100,000 to $124,999	337	41	86	9	90	385	36	343	8 873	23
$125,000 to $149,999	165	21	39	6	47	179	9	249	5 328	11
$150,000 to $174,999	57	5	26	4	21	63	10	115	3 380	4
$175,000 to $199,999	20	2	7	1	13	37	2	83	2 038	3
$200,000 to $249,999	15	3	11	–	7	31	7	54	2 313	4
$250,000 to $299,999	13	–	9	1	3	11	2	25	1 237	1
$300,000 to $399,999	2	1	1	–	–	4	1	7	1 148	–
$400,000 to $499,999	1	–	1	–	–	3	–	3	513	1
$500,000 or more	4	1	–	–	1	3	–	1	802	1
Median (dollars)	63 500	40 200	41 400	37 100	40 300	52 500	38 600	49 100	75 700	34 700
Mean (dollars)	68 800	45 300	46 800	40 400	44 600	59 100	42 900	60 800	96 500	40 300
Specified vacant-for-sale-only housing units	**136**	**44**	**77**	**22**	**74**	**142**	**33**	**195**	**3 009**	**36**
Less than $20,000	4	8	8	9	14	18	7	12	34	10
$20,000 to $39,999	18	22	25	8	28	38	16	46	272	13
$40,000 to $59,999	42	11	24	3	12	34	4	58	679	7
$60,000 to $79,999	39	1	14	2	11	30	4	27	803	3
$80,000 to $99,999	18	2	5	–	6	13	2	29	396	1
$100,000 to $149,999	12	–	1	–	2	8	–	18	494	2
$150,000 to $199,999	2	–	–	–	1	–	–	4	178	–
$200,000 to $249,999	1	–	–	–	–	1	–	1	65	–
$250,000 to $299,999	–	–	–	–	–	–	–	–	28	–
$300,000 or more	–	–	–	–	–	–	–	–	60	–
Median (dollars)	61 400	32 200	44 600	25 000	36 400	47 500	29 700	52 700	70 700	31 300
Mean (dollars)	65 700	35 000	47 400	29 000	45 300	52 300	38 000	61 700	91 100	39 800
Owner-occupied mobile homes or trailers	**1 460**	**463**	**1 443**	**520**	**1 794**	**1 312**	**397**	**1 552**	**2 472**	**605**
Median (dollars)	23 500	12 500	12 500	11 400	13 800	16 700	11 300	16 700	13 300	11 600
Mean (dollars)	28 700	17 200	18 400	16 600	18 900	24 000	17 400	21 700	23 000	18 100
CONTRACT RENT										
Specified renter-occupied housing units	**1 428**	**889**	**1 717**	**407**	**2 681**	**4 386**	**1 042**	**2 626**	**94 861**	**704**
Less than $100	61	142	324	81	568	486	217	222	5 851	139
$100 to $149	76	177	317	106	636	364	189	313	4 150	142
$150 to $199	91	218	276	85	475	624	207	442	3 204	151
$200 to $249	211	122	248	38	342	791	149	436	5 056	70
$250 to $299	273	41	152	16	146	825	58	341	9 380	29
$300 to $349	187	26	71	8	57	384	24	187	15 364	22
$350 to $399	164	19	22	–	26	297	10	147	17 853	3
$400 to $449	73	7	19	–	15	121	3	56	11 645	5
$450 to $499	30	1	6	–	3	51	–	41	7 735	–
$500 to $549	20	1	1	–	5	27	1	26	4 222	1
$550 to $599	12	–	1	–	1	16	–	10	2 814	–
$600 to $649	7	1	1	–	2	9	1	15	1 404	–
$650 to $699	4	–	–	–	–	1	1	5	1 008	–
$700 to $749	2	–	–	–	–	–	–	2	518	–
$750 to $999	5	1	–	–	–	8	1	1	1 304	–
$1,000 or more	1	–	1	–	–	4	1	2	641	–
No cash rent	211	133	278	73	405	378	180	380	2 712	142
Median (dollars)	277	160	161	139	144	232	154	213	358	150
Mean (dollars)	284	168	170	142	153	233	157	228	359	154
Specified vacant-for-rent housing units	**160**	**51**	**188**	**52**	**238**	**495**	**76**	**224**	**12 912**	**88**
Less than $100	5	10	40	16	66	72	6	17	299	14
$100 to $199	25	23	73	22	111	104	33	69	443	52
$200 to $299	63	11	63	12	53	212	28	74	1 943	18
$300 to $399	54	6	9	1	8	83	8	44	5 324	4
$400 to $499	10	1	2	–	–	17	1	16	2 954	–
$500 to $599	3	–	1	1	–	6	–	3	1 060	–
$600 to $749	–	–	–	–	–	1	–	1	363	–
$750 to $999	–	–	–	–	–	–	–	–	195	–
$1,000 or more	–	–	–	–	–	–	–	–	331	–
Median (dollars)	275	163	171	125	148	230	195	239	373	169
Mean (dollars)	272	179	173	139	152	224	191	245	403	168
MEALS INCLUDED IN RENT										
Specified renter-occupied housing units	**1 428**	**889**	**1 717**	**407**	**2 681**	**4 386**	**1 042**	**2 626**	**94 861**	**704**
With meals included in rent	4	–	11	–	8	6	3	3	904	2
Mean (dollars)	288	–	141	–	166	140	379	162	781	125
No meals included in rent	1 213	756	1 428	334	2 268	4 002	859	2 243	91 245	560
No cash rent	211	133	278	73	405	378	180	380	2 712	142

TIPSII [UPF] GH147 CENSUS90 72583600 06/22/92 5:06 PM MACHINE: C DATA:CENSUS90*H1TIPSDA47. 06/19/92 14:27:15 TAPE: NONE FRAME: 119
TSF:CENSUS90*92. 06/19/92 14:57:21 UTF:CENSUS90*93. 06/19/92 14:57:21 META:CENSUS90*H1TABLES47. 06/19/92 15:09:09

Table 51. **Financial Characteristics: 1990**—Con.

[For definitions of terms and meanings of symbols, see text]

County	DeKalb County	Dickson County	Dyer County	Fayette County	Fentress County	Franklin County	Gibson County	Giles County	Grainger County	Greene County
VALUE										
Specified owner-occupied housing units	**2 797**	**5 976**	**7 084**	**3 754**	**2 543**	**6 842**	**9 728**	**4 008**	**2 579**	**9 957**
Less than $20,000	272	320	666	288	586	679	1 440	309	374	915
$20,000 to $29,999	359	400	935	354	541	721	1 636	434	403	1 208
$30,000 to $39,999	452	772	1 381	593	610	1 060	1 937	826	497	1 878
$40,000 to $49,999	669	1 119	1 255	584	354	1 099	1 681	828	467	1 975
$50,000 to $59,999	357	911	774	423	161	875	1 090	518	296	1 289
$60,000 to $69,999	240	750	650	374	105	723	776	376	231	969
$70,000 to $79,999	166	609	426	276	85	537	465	302	132	667
$80,000 to $89,999	86	375	284	174	34	312	205	131	58	348
$90,000 to $99,999	55	244	154	167	18	201	166	98	28	195
$100,000 to $124,999	60	242	244	244	31	289	182	97	41	244
$125,000 to $149,999	32	119	133	148	9	146	78	39	29	121
$150,000 to $174,999	15	62	94	79	7	95	22	26	14	69
$175,000 to $199,999	13	26	37	24	–	62	20	6	1	30
$200,000 to $249,999	6	16	34	18	1	26	16	8	3	23
$250,000 to $299,999	5	3	11	7	1	8	6	3	2	15
$300,000 to $399,999	5	5	4	–	–	4	4	4	2	8
$400,000 to $499,999	2	2	–	–	–	3	2	1	1	1
$500,000 or more	3	1	2	1	–	2	2	2	–	2
Median (dollars)	44 200	53 600	44 100	51 100	32 300	48 700	39 200	44 600	40 300	44 500
Mean (dollars)	50 700	59 900	52 800	61 200	35 900	56 400	44 000	51 000	44 700	50 500
Specified vacant-for-sale-only housing units	**63**	**154**	**99**	**49**	**35**	**110**	**150**	**62**	**44**	**163**
Less than $20,000	8	5	9	3	15	12	35	3	15	23
$20,000 to $39,999	23	36	37	15	14	30	54	25	9	61
$40,000 to $59,999	17	39	32	18	3	23	37	24	12	55
$60,000 to $79,999	4	38	7	6	2	25	17	5	3	13
$80,000 to $99,999	7	18	7	3	–	8	1	3	2	5
$100,000 to $149,999	–	15	4	3	–	7	5	2	1	5
$150,000 to $199,999	3	2	1	1	1	5	–	–	1	1
$200,000 to $249,999	1	1	1	–	–	–	1	–	–	–
$250,000 to $299,999	–	–	–	–	–	–	–	–	1	–
$300,000 or more	–	–	1	–	–	–	–	–	–	–
Median (dollars)	40 400	58 100	41 900	47 900	25 500	51 700	35 900	43 000	37 500	39 300
Mean (dollars)	52 100	63 700	51 700	53 200	30 400	57 200	39 000	45 400	44 600	43 000
Owner-occupied mobile homes or trailers	**432**	**1 420**	**677**	**1 298**	**692**	**1 048**	**1 092**	**839**	**1 201**	**2 890**
Median (dollars)	14 300	19 300	13 800	22 200	12 600	14 800	13 800	16 200	13 400	15 200
Mean (dollars)	20 200	25 600	19 400	28 300	18 400	21 700	18 700	24 800	18 700	20 000
CONTRACT RENT										
Specified renter-occupied housing units	**1 142**	**2 888**	**4 419**	**1 799**	**993**	**2 529**	**4 630**	**2 254**	**822**	**4 315**
Less than $100	161	337	595	522	218	276	668	397	111	511
$100 to $149	149	191	585	283	216	337	874	283	169	628
$150 to $199	214	239	663	188	194	365	985	348	172	813
$200 to $249	237	462	748	175	81	387	864	455	112	849
$250 to $299	98	445	666	144	53	293	451	235	44	548
$300 to $349	52	417	348	74	9	187	212	154	14	176
$350 to $399	18	232	232	39	1	104	62	71	8	93
$400 to $449	16	132	116	24	–	54	23	24	2	37
$450 to $499	5	70	36	4	–	36	10	6	1	19
$500 to $549	1	29	24	10	–	33	7	4	–	14
$550 to $599	–	8	8	–	–	8	–	–	–	5
$600 to $649	1	7	1	–	–	6	4	1	–	3
$650 to $699	1	2	2	1	–	5	–	2	1	–
$700 to $749	–	2	1	1	–	4	–	–	–	1
$750 to $999	3	2	20	–	–	7	2	–	–	2
$1,000 or more	–	1	2	–	–	2	3	–	–	4
No cash rent	186	312	372	334	221	425	465	274	188	612
Median (dollars)	189	255	211	135	138	208	174	194	160	193
Mean (dollars)	189	251	216	157	139	222	180	190	161	194
Specified vacant-for-rent housing units	**79**	**304**	**226**	**94**	**66**	**148**	**371**	**162**	**115**	**450**
Less than $100	2	20	33	25	9	16	74	16	12	34
$100 to $199	31	61	72	24	40	57	157	49	51	201
$200 to $299	39	128	73	34	15	52	103	55	41	184
$300 to $399	2	73	35	9	1	7	33	35	4	24
$400 to $499	3	15	7	1	–	9	3	7	2	5
$500 to $599	1	6	1	–	–	5	–	–	–	2
$600 to $749	–	1	–	1	–	–	–	–	–	–
$750 to $999	1	–	5	–	1	2	1	–	5	–
$1,000 or more	–	–	–	–	–	–	–	–	–	–
Median (dollars)	209	254	210	188	163	201	167	217	190	194
Mean (dollars)	224	257	225	179	169	220	175	226	214	196
MEALS INCLUDED IN RENT										
Specified renter-occupied housing units	**1 142**	**2 888**	**4 419**	**1 799**	**993**	**2 529**	**4 630**	**2 254**	**822**	**4 315**
With meals included in rent	8	6	24	11	–	6	12	2	2	10
Mean (dollars)	346	217	791	131	–	240	225	137	150	265
No meals included in rent	948	2 570	4 023	1 454	772	2 098	4 153	1 978	632	3 693
No cash rent	186	312	372	334	221	425	465	274	188	612

TIPSII [UPF] GH147 CENSUS90 72583600 06/22/92 5:06 PM MACHINE: C DATA:CENSUS90*H1TIPSDA47. 06/19/92 14:27:15 TAPE: NONE FRAME: 120
TSF:CENSUS90*92. 06/19/92 14:57:21 UTF:CENSUS90*93. 06/19/92 14:57:21 META:CENSUS90*H1TABLES47. 06/19/92 15:09:09

Table 51. **Financial Characteristics: 1990**—Con.

[For definitions of terms and meanings of symbols, see text]

County	Grundy County	Hamblen County	Hamilton County	Hancock County	Hardeman County	Hardin County	Hawkins County	Haywood County	Henderson County	Henry County
VALUE										
Specified owner-occupied housing units	**2 247**	**10 925**	**60 484**	**756**	**3 835**	**4 380**	**8 082**	**3 361**	**3 793**	**5 322**
Less than $20,000	660	480	2 248	204	549	710	687	337	456	691
$20,000 to $29,999	473	1 016	3 781	143	553	707	810	403	510	804
$30,000 to $39,999	447	1 786	6 328	149	892	855	1 291	913	736	994
$40,000 to $49,999	283	1 967	8 296	94	695	732	1 448	597	753	889
$50,000 to $59,999	159	1 683	8 134	64	439	469	1 245	321	497	580
$60,000 to $69,999	102	1 385	7 590	50	287	297	1 104	276	324	491
$70,000 to $79,999	43	869	5 981	31	165	191	591	176	186	320
$80,000 to $89,999	24	565	4 217	12	93	118	309	85	88	164
$90,000 to $99,999	13	345	3 090	2	51	67	179	78	59	90
$100,000 to $124,999	22	368	3 890	4	64	120	203	92	89	147
$125,000 to $149,999	11	202	2 394	2	19	48	101	32	45	73
$150,000 to $174,999	5	115	1 580	1	14	30	48	21	16	41
$175,000 to $199,999	3	51	897	–	4	6	26	8	13	11
$200,000 to $249,999	2	51	882	–	3	14	24	11	7	12
$250,000 to $299,999	–	26	538	–	2	7	11	2	7	12
$300,000 to $399,999	–	10	347	–	2	4	2	4	4	3
$400,000 to $499,999	–	4	138	–	–	2	3	–	1	–
$500,000 or more	–	2	153	–	3	3	–	5	2	–
Median (dollars)	29 800	51 100	61 900	32 200	39 200	39 100	48 600	40 400	42 200	41 700
Mean (dollars)	33 800	58 100	75 600	35 300	43 800	45 800	52 800	48 700	47 700	48 200
Specified vacant-for-sale-only housing units	**25**	**176**	**1 399**	**15**	**43**	**117**	**160**	**41**	**67**	**111**
Less than $20,000	12	7	117	11	4	18	23	2	9	31
$20,000 to $39,999	11	62	334	3	18	35	47	27	20	40
$40,000 to $59,999	2	44	295	1	12	23	45	9	19	23
$60,000 to $79,999	–	32	253	–	3	19	21	2	13	9
$80,000 to $99,999	–	20	139	–	5	15	9	1	2	3
$100,000 to $149,999	–	8	145	–	1	5	9	–	2	3
$150,000 to $199,999	–	2	65	–	–	2	6	–	1	–
$200,000 to $249,999	–	1	29	–	–	–	–	–	–	2
$250,000 to $299,999	–	–	7	–	–	–	–	–	–	–
$300,000 or more	–	–	15	–	–	–	–	–	1	–
Median (dollars)	20 600	46 700	55 600	10 000–	39 400	43 100	44 500	36 700	45 800	29 800
Mean (dollars)	21 700	55 400	72 000	16 300	44 300	51 300	52 400	39 100	56 600	39 100
Owner-occupied mobile homes or trailers	**861**	**1 459**	**3 836**	**372**	**975**	**1 030**	**2 540**	**395**	**1 386**	**1 487**
Median (dollars)	10 400	13 600	16 400	11 200	12 500	11 500	14 700	12 700	12 800	17 000
Mean (dollars)	16 900	18 900	23 400	17 000	17 800	17 300	19 600	17 500	17 100	23 000
CONTRACT RENT										
Specified renter-occupied housing units	**795**	**5 192**	**39 461**	**339**	**1 877**	**1 765**	**3 429**	**2 100**	**1 524**	**2 395**
Less than $100	129	656	2 536	133	393	324	408	523	205	374
$100 to $149	138	511	3 145	50	314	308	476	242	292	398
$150 to $199	144	994	3 610	32	358	361	479	316	353	522
$200 to $249	82	1 090	5 117	14	246	237	530	318	274	411
$250 to $299	36	814	6 276	8	177	138	504	231	114	193
$300 to $349	12	294	5 815	3	70	83	251	119	55	95
$350 to $399	10	231	4 510	1	24	11	185	53	20	49
$400 to $449	5	60	2 564	–	8	8	72	21	16	27
$450 to $499	2	37	1 620	–	1	1	20	2	2	13
$500 to $549	1	23	797	–	5	5	7	1	–	3
$550 to $599	–	13	549	–	1	–	1	–	–	5
$600 to $649	–	9	295	–	5	–	3	–	–	1
$650 to $699	–	2	140	–	–	–	1	1	2	–
$700 to $749	–	1	108	–	–	–	3	–	–	1
$750 to $999	–	4	288	–	–	1	13	1	1	3
$1,000 or more	1	2	185	–	–	1	13	–	–	1
No cash rent	235	451	1 906	98	275	287	463	272	190	299
Median (dollars)	153	209	285	81	161	161	210	169	168	172
Mean (dollars)	159	211	294	105	167	166	218	173	177	182
Specified vacant-for-rent housing units	**63**	**401**	**5 690**	**23**	**132**	**162**	**254**	**89**	**169**	**219**
Less than $100	9	60	455	16	32	10	23	31	24	22
$100 to $199	32	134	944	5	44	84	86	22	83	116
$200 to $299	22	161	1 755	2	41	46	67	31	52	63
$300 to $399	–	39	1 537	–	12	10	69	5	9	14
$400 to $499	–	5	657	–	2	3	8	–	1	3
$500 to $599	–	2	168	–	1	–	1	–	–	1
$600 to $749	–	–	60	–	–	–	–	–	–	–
$750 to $999	–	–	70	–	–	7	–	–	–	–
$1,000 or more	–	–	44	–	–	2	–	–	–	–
Median (dollars)	168	203	285	80–	168	173	221	164	177	175
Mean (dollars)	164	203	298	87	179	228	234	163	179	187
MEALS INCLUDED IN RENT										
Specified renter-occupied housing units	**795**	**5 192**	**39 461**	**339**	**1 877**	**1 765**	**3 429**	**2 100**	**1 524**	**2 395**
With meals included in rent	2	7	465	–	14	8	29	6	2	5
Mean (dollars)	275	150	797	–	189	290	939	302	263	203
No meals included in rent	558	4 734	37 090	241	1 588	1 470	2 937	1 822	1 332	2 091
No cash rent	235	451	1 906	98	275	287	463	272	190	299

TIPSII [UPF] GH147 CENSUS90 72583600 06/22/92 5:06 PM MACHINE: C DATA:CENSUS90*H1TIPSDA47. 06/19/92 14:27:15 TAPE: NONE FRAME: 121
TSF:CENSUS90*92. 06/19/92 14:57:21 UTF:CENSUS90*93. 06/19/92 14:57:21 META:CENSUS90*H1TABLES47. 06/19/92 15:09:09

[For definitions of terms and meanings of symbols, see text]

County	Hickman County	Houston County	Humphreys County	Jackson County	Jefferson County	Johnson County	Knox County	Lake County	Lauderdale County	Lawrence County
VALUE										
Specified owner-occupied housing units	**2 576**	**1 159**	**2 822**	**1 244**	**5 887**	**2 291**	**71 225**	**1 126**	**3 889**	**6 406**
Less than $20,000	312	207	269	237	483	354	2 705	208	522	658
$20,000 to $29,999	386	205	341	175	652	315	4 306	236	592	826
$30,000 to $39,999	433	283	610	254	919	427	7 057	224	954	1 303
$40,000 to $49,999	507	229	478	220	1 113	369	9 080	175	702	1 169
$50,000 to $59,999	336	98	366	124	766	315	9 076	106	388	824
$60,000 to $69,999	257	65	274	94	577	197	9 083	69	263	660
$70,000 to $79,999	151	28	155	58	395	150	7 830	39	162	382
$80,000 to $89,999	78	21	101	42	275	69	5 517	17	95	189
$90,000 to $99,999	41	10	62	16	181	32	3 713	22	77	133
$100,000 to $124,999	53	8	89	17	243	30	4 670	16	77	137
$125,000 to $149,999	12	1	30	3	127	16	2 773	6	38	61
$150,000 to $174,999	1	4	26	1	77	5	1 743	6	17	28
$175,000 to $199,999	4	–	10	1	40	3	1 120	1	–	12
$200,000 to $249,999	3	–	7	–	22	2	1 057	1	–	19
$250,000 to $299,999	–	–	4	1	12	2	625	–	2	2
$300,000 to $399,999	2	–	–	1	3	3	506	–	–	–
$400,000 to $499,999	–	–	–	–	–	1	183	–	–	1
$500,000 or more	–	–	–	–	2	1	181	–	–	2
Median (dollars)	43 200	35 300	43 700	38 000	47 900	41 300	63 700	35 100	38 700	43 300
Mean (dollars)	46 100	38 100	50 300	41 500	56 100	45 400	76 900	39 900	43 600	48 400
Specified vacant-for-sale-only housing units	**49**	**11**	**51**	**45**	**97**	**45**	**1 290**	**9**	**58**	**115**
Less than $20,000	10	2	7	31	14	11	98	2	6	14
$20,000 to $39,999	20	8	22	8	31	15	344	3	24	35
$40,000 to $59,999	12	1	15	5	32	9	263	3	11	29
$60,000 to $79,999	5	–	2	1	13	3	188	–	8	22
$80,000 to $99,999	2	–	3	–	2	–	106	1	7	8
$100,000 to $149,999	–	–	2	–	4	5	101	–	2	6
$150,000 to $199,999	–	–	–	–	1	–	95	–	–	1
$200,000 to $249,999	–	–	–	–	–	1	43	–	–	–
$250,000 to $299,999	–	–	–	–	–	1	20	–	–	–
$300,000 or more	–	–	–	–	–	–	32	–	–	–
Median (dollars)	35 400	31 300	37 100	14 600	42 900	34 200	54 700	32 500	39 300	45 600
Mean (dollars)	38 800	30 800	41 900	20 700	47 500	52 000	80 700	40 200	47 400	50 700
Owner-occupied mobile homes or trailers	**846**	**381**	**716**	**557**	**1 796**	**922**	**5 149**	**159**	**780**	**994**
Median (dollars)	16 300	13 000	17 500	14 900	17 100	13 500	16 200	10 100	13 900	14 600
Mean (dollars)	23 300	18 900	26 800	21 500	22 500	20 100	22 600	18 000	18 700	20 400
CONTRACT RENT										
Specified renter-occupied housing units	**950**	**495**	**1 205**	**499**	**2 530**	**893**	**47 213**	**934**	**2 557**	**2 693**
Less than $100	161	96	159	120	353	187	3 350	285	503	423
$100 to $149	129	77	133	120	305	167	3 644	238	331	490
$150 to $199	119	88	228	105	457	172	4 230	114	427	479
$200 to $249	149	89	262	34	481	87	7 845	58	397	534
$250 to $299	113	49	122	23	247	42	7 058	38	284	227
$300 to $349	83	13	63	11	114	12	6 405	13	201	96
$350 to $399	37	4	23	2	90	10	4 559	3	68	37
$400 to $449	11	2	17	2	46	6	3 087	1	15	24
$450 to $499	7	–	3	1	25	–	1 702	–	2	7
$500 to $549	2	–	7	–	16	2	955	–	3	6
$550 to $599	–	–	4	–	1	–	537	–	–	1
$600 to $649	–	–	–	–	6	–	348	–	–	–
$650 to $699	–	–	–	–	3	–	206	–	–	–
$700 to $749	–	–	–	–	1	–	94	–	2	2
$750 to $999	–	–	–	–	–	–	221	–	–	2
$1,000 or more	1	–	2	1	1	–	50	–	1	–
No cash rent	138	77	182	80	384	208	2 922	184	323	365
Median (dollars)	198	166	198	139	195	146	270	120	181	171
Mean (dollars)	196	166	198	144	200	150	281	126	184	178
Specified vacant-for-rent housing units	**90**	**55**	**155**	**64**	**219**	**64**	**4 405**	**43**	**322**	**204**
Less than $100	12	17	14	11	33	24	273	24	51	21
$100 to $199	27	21	37	47	88	28	624	12	88	109
$200 to $299	37	14	70	6	71	11	1 344	4	122	59
$300 to $399	12	3	28	–	11	1	1 137	3	60	10
$400 to $499	1	–	1	–	10	–	596	–	1	4
$500 to $599	–	–	1	–	5	–	271	–	–	1
$600 to $749	–	–	2	–	1	–	124	–	–	–
$750 to $999	–	–	–	–	–	–	19	–	–	–
$1,000 or more	1	–	2	–	–	–	17	–	–	–
Median (dollars)	209	148	232	156	188	120	296	80–	210	169
Mean (dollars)	213	147	242	145	197	129	312	111	205	180
MEALS INCLUDED IN RENT										
Specified renter-occupied housing units	**950**	**495**	**1 205**	**499**	**2 530**	**893**	**47 213**	**934**	**2 557**	**2 693**
With meals included in rent	–	1	2	3	13	1	120	1	7	2
Mean (dollars)	–	50	150	463	256	137	230	50	158	275
No meals included in rent	812	417	1 021	416	2 133	684	44 171	749	2 227	2 326
No cash rent	138	77	182	80	384	208	2 922	184	323	365

TIPSII [UPF] GH147 CENSUS90 72583600 06/22/92 5:06 PM MACHINE: C DATA:CENSUS90*H1TIPSDA47. 06/19/92 14:27:15 TAPE: NONE FRAME: 122
TSF:CENSUS90*92. 06/19/92 14:57:21 UTF:CENSUS90*93. 06/19/92 14:57:21 META:CENSUS90*H1TABLES47. 06/19/92 15:09:09

Table 51. **Financial Characteristics: 1990**—Con.

[For definitions of terms and meanings of symbols, see text]

County	Lewis County	Lincoln County	Loudon County	McMinn County	McNairy County	Macon County	Madison County	Marion County	Marshall County	Maury County
VALUE										
Specified owner-occupied housing units	**1 461**	**4 625**	**6 615**	**8 225**	**4 212**	**2 567**	**15 693**	**4 859**	**3 681**	**10 254**
Less than $20,000	265	373	461	707	736	412	987	654	275	653
$20,000 to $29,999	236	471	729	1 091	776	456	1 456	628	401	674
$30,000 to $39,999	324	817	1 004	1 467	913	646	2 201	910	615	1 059
$40,000 to $49,999	228	895	1 040	1 369	655	425	2 429	813	683	1 413
$50,000 to $59,999	143	628	753	1 043	397	252	2 237	566	494	1 238
$60,000 to $69,999	117	478	696	827	283	161	2 189	463	360	1 375
$70,000 to $79,999	62	338	557	671	210	93	1 339	303	290	1 089
$80,000 to $89,999	31	219	346	369	74	47	728	148	175	711
$90,000 to $99,999	13	124	211	220	56	30	519	97	100	551
$100,000 to $124,999	24	142	248	229	64	32	650	115	148	697
$125,000 to $149,999	11	76	169	98	25	9	395	62	65	374
$150,000 to $174,999	3	28	125	55	9	2	202	35	35	190
$175,000 to $199,999	2	22	77	26	3	1	121	21	13	87
$200,000 to $249,999	1	8	93	33	4	–	116	18	18	73
$250,000 to $299,999	–	1	50	10	1	1	48	9	7	42
$300,000 to $399,999	–	2	37	7	5	–	47	11	1	16
$400,000 to $499,999	–	1	10	1	1	–	14	3	–	6
$500,000 or more	1	2	9	2	–	–	15	3	1	6
Median (dollars)	37 200	47 100	50 800	45 600	36 400	36 600	53 000	42 600	47 900	60 700
Mean (dollars)	41 500	53 200	64 600	52 300	41 200	39 800	61 600	49 900	55 200	67 800
Specified vacant-for-sale-only housing units	**35**	**82**	**139**	**130**	**81**	**38**	**293**	**67**	**84**	**240**
Less than $20,000	4	13	13	20	19	4	22	8	8	16
$20,000 to $39,999	19	29	40	47	43	14	85	23	19	37
$40,000 to $59,999	7	20	23	33	14	12	95	16	27	53
$60,000 to $79,999	3	12	29	19	4	8	42	7	13	67
$80,000 to $99,999	2	6	11	5	1	–	12	7	9	40
$100,000 to $149,999	–	2	9	4	–	–	25	3	7	23
$150,000 to $199,999	–	–	10	–	–	–	10	2	1	2
$200,000 to $249,999	–	–	4	1	–	–	–	–	–	2
$250,000 to $299,999	–	–	–	–	–	–	2	1	–	–
$300,000 or more	–	–	–	1	–	–	–	–	–	–
Median (dollars)	36 600	39 000	51 900	39 400	31 000	41 700	46 700	41 400	48 300	64 400
Mean (dollars)	38 100	43 200	65 400	48 100	31 800	41 900	57 300	55 600	55 500	66 600
Owner-occupied mobile homes or trailers	**553**	**1 000**	**1 262**	**1 704**	**987**	**787**	**1 166**	**1 411**	**644**	**1 338**
Median (dollars)	15 400	16 800	17 300	15 500	11 700	13 000	15 300	13 000	20 100	17 100
Mean (dollars)	20 200	24 600	24 300	21 600	17 100	18 600	21 000	19 200	28 900	25 400
CONTRACT RENT										
Specified renter-occupied housing units	**746**	**2 478**	**2 493**	**3 573**	**1 576**	**1 060**	**9 890**	**1 813**	**2 119**	**5 884**
Less than $100	162	413	299	479	260	194	1 155	204	288	596
$100 to $149	129	318	353	546	347	179	1 234	223	216	501
$150 to $199	141	483	498	617	340	237	1 050	373	236	498
$200 to $249	112	462	457	565	212	214	1 453	325	367	652
$250 to $299	45	268	251	364	112	83	1 519	181	296	621
$300 to $349	26	144	97	238	39	26	1 307	93	233	794
$350 to $399	7	65	48	176	17	6	784	46	151	727
$400 to $449	3	28	26	62	5	–	408	14	65	467
$450 to $499	1	10	16	15	2	–	171	10	16	241
$500 to $549	–	11	16	10	1	–	106	3	4	111
$550 to $599	–	2	5	4	1	–	58	2	4	43
$600 to $649	–	2	5	5	1	–	31	2	6	37
$650 to $699	–	–	6	1	–	–	20	1	–	22
$700 to $749	–	–	4	–	–	–	11	–	2	7
$750 to $999	–	–	18	–	–	–	15	6	–	23
$1,000 or more	–	2	6	–	1	–	3	1	1	3
No cash rent	120	270	388	491	238	121	565	329	234	541
Median (dollars)	157	187	189	191	157	166	242	190	219	281
Mean (dollars)	160	191	203	198	163	164	243	198	224	278
Specified vacant-for-rent housing units	**68**	**212**	**202**	**351**	**144**	**126**	**1 056**	**233**	**163**	**651**
Less than $100	13	44	15	33	12	25	105	23	17	33
$100 to $199	31	101	71	140	80	56	315	81	33	78
$200 to $299	23	54	78	127	45	36	384	92	73	165
$300 to $399	1	13	18	41	5	9	201	20	30	200
$400 to $499	–	–	2	6	2	–	37	4	10	150
$500 to $599	–	–	3	3	–	–	10	2	–	15
$600 to $749	–	–	5	1	–	–	3	–	–	2
$750 to $999	–	–	7	–	–	–	1	11	–	1
$1,000 or more	–	–	3	–	–	–	–	–	–	7
Median (dollars)	170	174	210	201	173	165	230	207	242	329
Mean (dollars)	168	169	259	207	182	169	230	236	234	320
MEALS INCLUDED IN RENT										
Specified renter-occupied housing units	**746**	**2 478**	**2 493**	**3 573**	**1 576**	**1 060**	**9 890**	**1 813**	**2 119**	**5 884**
With meals included in rent	–	4	8	6	5	2	25	4	7	26
Mean (dollars)	–	160	262	163	337	119	243	122	138	717
No meals included in rent	626	2 204	2 097	3 076	1 333	937	9 300	1 480	1 878	5 317
No cash rent	120	270	388	491	238	121	565	329	234	541

TIPSII [UPF] GH147 CENSUS90 72583600 06/22/92 5:06 PM MACHINE: C DATA:CENSUS90*H1TIPSDA47. 06/19/92 14:27:15 TAPE: NONE FRAME: 123
TSF:CENSUS90*92. 06/19/92 14:57:21 UTF:CENSUS90*93. 06/19/92 14:57:21 META:CENSUS90*H1TABLES47. 06/19/92 15:09:09

Table 51. **Financial Characteristics: 1990**—Con.

[For definitions of terms and meanings of symbols, see text]

County	Meigs County	Monroe County	Montgomery County	Moore County	Morgan County	Obion County	Overton County	Perry County	Pickett County
VALUE									
Specified owner-occupied housing units	**1 097**	**5 316**	**16 743**	**648**	**2 833**	**6 270**	**2 797**	**1 023**	**638**
Less than $20,000	132	796	465	51	529	743	545	200	138
$20,000 to $29,999	135	778	821	64	432	797	459	206	125
$30,000 to $39,999	187	1 064	1 575	107	587	1 186	590	189	123
$40,000 to $49,999	170	903	2 759	98	625	1 098	474	142	96
$50,000 to $59,999	122	557	3 379	103	265	775	273	107	60
$60,000 to $69,999	131	391	2 973	66	175	629	193	78	39
$70,000 to $79,999	69	313	1 753	48	92	378	114	41	24
$80,000 to $89,999	46	167	977	31	70	236	48	19	13
$90,000 to $99,999	25	107	627	19	13	133	31	16	4
$100,000 to $124,999	40	125	611	39	27	154	32	16	11
$125,000 to $149,999	20	60	360	12	10	69	21	5	2
$150,000 to $174,999	5	27	211	4	4	38	11	1	–
$175,000 to $199,999	8	8	95	4	1	16	3	1	–
$200,000 to $249,999	2	10	85	2	2	9	2	1	–
$250,000 to $299,999	5	4	21	–	1	8	–	1	2
$300,000 to $399,999	–	4	16	–	–	1	–	–	–
$400,000 to $499,999	–	–	5	–	–	–	1	–	–
$500,000 or more	–	2	10	–	–	–	–	–	1
Median (dollars)	44 200	40 200	57 900	50 300	37 800	43 500	36 700	35 600	34 200
Mean (dollars)	52 000	46 100	63 800	55 900	39 400	48 700	40 400	39 900	39 500
Specified vacant-for-sale-only housing units	**24**	**80**	**551**	**9**	**42**	**103**	**37**	**21**	**8**
Less than $20,000	5	18	20	1	6	27	9	3	2
$20,000 to $39,999	10	28	57	3	22	36	12	8	6
$40,000 to $59,999	1	21	212	4	10	22	13	8	–
$60,000 to $79,999	3	5	127	–	3	11	2	2	–
$80,000 to $99,999	2	3	44	1	–	5	–	–	–
$100,000 to $149,999	3	5	36	–	1	2	–	–	–
$150,000 to $199,999	–	–	53	–	–	–	1	–	–
$200,000 to $249,999	–	–	1	–	–	–	–	–	–
$250,000 to $299,999	–	–	1	–	–	–	–	–	–
$300,000 or more	–	–	–	–	–	–	–	–	–
Median (dollars)	30 000	37 000	58 800	41 300	33 500	36 200	33 800	37 500	22 500
Mean (dollars)	48 300	41 700	71 300	43 300	35 500	39 300	36 200	38 100	22 300
Owner-occupied mobile homes or trailers	**708**	**1 763**	**1 383**	**222**	**944**	**921**	**1 057**	**492**	**252**
Median (dollars)	15 700	13 400	17 800	20 600	13 200	13 600	12 500	15 100	11 800
Mean (dollars)	22 500	19 900	22 200	29 000	18 200	19 900	17 500	20 200	17 600
CONTRACT RENT									
Specified renter-occupied housing units	**494**	**2 001**	**12 940**	**199**	**862**	**3 367**	**1 058**	**328**	**296**
Less than $100	79	258	616	11	121	449	185	66	132
$100 to $149	61	313	532	23	163	552	234	52	57
$150 to $199	95	382	1 098	30	176	573	232	55	31
$200 to $249	93	309	1 558	46	140	552	144	54	7
$250 to $299	36	176	2 281	28	48	505	42	11	3
$300 to $349	20	109	1 798	7	17	236	15	9	3
$350 to $399	12	42	2 120	5	5	83	12	4	2
$400 to $449	3	7	917	1	3	30	5	–	1
$450 to $499	3	2	569	–	2	9	–	1	–
$500 to $549	2	–	221	1	–	9	2	1	2
$550 to $599	–	–	129	–	–	2	–	–	–
$600 to $649	–	–	60	1	–	–	1	–	–
$650 to $699	1	–	39	–	–	–	–	–	–
$700 to $749	–	–	22	–	–	9	–	1	–
$750 to $999	–	1	16	–	–	–	–	–	–
$1,000 or more	–	–	3	–	–	–	–	–	–
No cash rent	89	402	961	46	187	358	186	74	58
Median (dollars)	183	172	298	208	162	193	153	157	88
Mean (dollars)	182	181	300	207	164	196	155	161	106
Specified vacant-for-rent housing units	**72**	**245**	**1 352**	**10**	**96**	**254**	**85**	**41**	**30**
Less than $100	14	32	48	1	17	34	14	10	9
$100 to $199	31	133	279	6	53	86	54	22	20
$200 to $299	21	58	541	3	24	92	14	7	1
$300 to $399	4	18	358	–	2	29	2	1	–
$400 to $499	1	4	91	–	–	3	1	–	–
$500 to $599	–	–	26	–	–	–	–	1	–
$600 to $749	1	–	7	–	–	10	–	–	–
$750 to $999	–	–	–	–	–	–	–	–	–
$1,000 or more	–	–	2	–	–	–	–	–	–
Median (dollars)	172	163	265	163	160	205	165	138	117
Mean (dollars)	182	175	274	167	161	220	157	151	115
MEALS INCLUDED IN RENT									
Specified renter-occupied housing units	**494**	**2 001**	**12 940**	**199**	**862**	**3 367**	**1 058**	**328**	**296**
With meals included in rent	–	2	14	–	2	16	3	–	–
Mean (dollars)	–	175	344	–	188	341	113	–	–
No meals included in rent	405	1 597	11 965	153	673	2 993	869	254	238
No cash rent	89	402	961	46	187	358	186	74	58

TIPSII [UPF] GH147 CENSUS90 72583600 06/22/92 5:06 PM MACHINE: C DATA:CENSUS90*H1TIPSDA47. 06/19/92 14:27:15 TAPE: NONE FRAME: 124
TSF:CENSUS90*92. 06/19/92 14:57:21 UTF:CENSUS90*93. 06/19/92 14:57:21 META:CENSUS90*H1TABLES47. 06/19/92 15:09:09

Table 51. **Financial Characteristics: 1990**—Con.

[For definitions of terms and meanings of symbols, see text]

County	Polk County	Putnam County	Rhea County	Roane County	Robertson County	Rutherford County	Scott County	Sequatchie County	Sevier County
VALUE									
Specified owner-occupied housing units	**2 400**	**9 249**	**4 297**	**10 175**	**7 561**	**21 388**	**2 921**	**1 551**	**9 720**
Less than $20,000	453	476	481	921	311	233	758	224	518
$20,000 to $29,999	388	627	487	1 217	406	370	510	238	598
$30,000 to $39,999	464	1 262	714	1 577	702	719	551	350	866
$40,000 to $49,999	360	1 606	789	1 547	1 038	1 691	402	255	1 290
$50,000 to $59,999	230	1 314	528	1 216	1 183	3 242	223	153	1 268
$60,000 to $69,999	181	1 228	452	989	1 201	3 857	182	122	1 423
$70,000 to $79,999	120	854	295	757	867	3 417	121	74	1 089
$80,000 to $89,999	59	484	154	469	583	2 537	40	46	694
$90,000 to $99,999	34	367	116	359	408	1 695	51	25	457
$100,000 to $124,999	69	450	128	562	460	1 837	43	43	613
$125,000 to $149,999	20	238	72	257	209	841	18	9	352
$150,000 to $174,999	11	138	37	135	96	437	9	8	224
$175,000 to $199,999	3	81	18	68	42	199	3	2	104
$200,000 to $249,999	6	73	16	59	31	172	2	1	107
$250,000 to $299,999	1	28	6	21	12	73	1	1	38
$300,000 to $399,999	1	14	2	16	6	50	6	–	43
$400,000 to $499,999	–	4	–	2	3	6	–	–	14
$500,000 or more	–	5	2	3	3	12	1	–	22
Median (dollars)	37 800	54 300	45 300	48 700	61 100	71 600	33 600	39 000	62 300
Mean (dollars)	43 400	63 300	52 200	57 900	66 300	79 200	38 900	44 500	71 900
Specified vacant-for-sale-only housing units	**39**	**220**	**85**	**152**	**177**	**671**	**26**	**35**	**282**
Less than $20,000	13	19	13	27	8	6	10	8	23
$20,000 to $39,999	18	51	23	49	17	16	10	17	45
$40,000 to $59,999	4	88	30	36	63	171	3	7	66
$60,000 to $79,999	3	35	12	22	56	226	2	1	56
$80,000 to $99,999	–	12	3	8	12	121	–	1	39
$100,000 to $149,999	1	10	4	7	17	94	1	–	32
$150,000 to $199,999	–	5	–	–	1	27	–	–	14
$200,000 to $249,999	–	–	–	3	1	6	–	1	3
$250,000 to $299,999	–	–	–	–	1	3	–	–	2
$300,000 or more	–	–	–	–	1	1	–	–	2
Median (dollars)	26 900	48 800	45 300	40 000	60 100	71 700	26 000	33 800	61 900
Mean (dollars)	31 100	54 100	46 600	47 800	67 000	81 300	30 100	38 300	72 800
Owner-occupied mobile homes or trailers	**886**	**1 536**	**1 384**	**1 847**	**1 280**	**2 469**	**1 056**	**489**	**2 431**
Median (dollars)	14 700	15 000	15 400	14 600	21 200	20 100	10 000–	14 100	16 000
Mean (dollars)	19 800	20 200	20 800	21 100	28 800	28 900	16 300	20 900	22 900
CONTRACT RENT									
Specified renter-occupied housing units	**754**	**6 270**	**2 184**	**4 111**	**3 294**	**13 724**	**1 439**	**667**	**4 281**
Less than $100	73	460	195	519	371	787	242	62	216
$100 to $149	141	459	298	673	325	434	320	109	299
$150 to $199	166	1 208	376	728	377	544	256	152	537
$200 to $249	110	1 309	432	724	469	897	192	98	730
$250 to $299	36	944	324	490	458	2 227	119	59	598
$300 to $349	21	796	117	253	391	2 476	30	41	584
$350 to $399	10	414	61	105	272	2 484	17	12	295
$400 to $449	1	122	29	48	116	1 273	2	5	159
$450 to $499	1	54	12	26	51	888	–	1	67
$500 to $549	3	42	4	28	41	423	2	1	70
$550 to $599	–	18	1	20	8	206	2	–	22
$600 to $649	–	11	5	17	10	139	2	1	13
$650 to $699	–	4	–	10	8	92	–	–	8
$700 to $749	–	1	1	5	2	45	1	1	7
$750 to $999	–	4	–	9	1	88	1	1	51
$1,000 or more	–	–	1	4	2	15	–	–	10
No cash rent	192	424	328	452	392	706	253	124	615
Median (dollars)	165	228	205	193	239	332	154	174	254
Mean (dollars)	172	237	205	205	241	331	164	190	269
Specified vacant-for-rent housing units	**74**	**644**	**252**	**466**	**298**	**1 522**	**139**	**28**	**919**
Less than $100	8	39	19	20	55	58	64	1	30
$100 to $199	41	181	73	157	47	81	49	13	119
$200 to $299	20	256	121	163	98	394	24	12	207
$300 to $399	4	144	21	57	67	639	2	1	175
$400 to $499	–	19	5	7	26	242	–	1	41
$500 to $599	–	2	1	10	3	78	–	–	12
$600 to $749	–	3	7	48	1	23	–	–	11
$750 to $999	–	–	–	4	–	5	–	–	64
$1,000 or more	1	–	5	–	1	2	–	–	260
Median (dollars)	171	234	216	232	243	337	109	200	335
Mean (dollars)	186	242	251	278	240	336	127	191	589
MEALS INCLUDED IN RENT									
Specified renter-occupied housing units	**754**	**6 270**	**2 184**	**4 111**	**3 294**	**13 724**	**1 439**	**667**	**4 281**
With meals included in rent	3	8	5	11	10	26	4	1	52
Mean (dollars)	183	175	361	172	353	417	222	263	842
No meals included in rent	559	5 838	1 851	3 648	2 892	12 992	1 182	542	3 614
No cash rent	192	424	328	452	392	706	253	124	615

TIPSII [UPF] GH147 CENSUS90 72583600 06/22/92 5:06 PM MACHINE: C DATA:CENSUS90*H1TIPSDA47. 06/19/92 14:27:15 TAPE: NONE FRAME: 125
TSF:CENSUS90*92. 06/19/92 14:57:21 UTF:CENSUS90*93. 06/19/92 14:57:21 META:CENSUS90*H1TABLES47. 06/19/92 15:09:09

Table 51. **Financial Characteristics: 1990**—Con.

[For definitions of terms and meanings of symbols, see text]

County	Shelby County	Smith County	Stewart County	Sullivan County	Sumner County	Tipton County	Trousdale County	Unicoi County	Union County
VALUE									
Specified owner-occupied housing units	**161 885**	**2 278**	**1 630**	**32 818**	**21 118**	**6 290**	**928**	**3 609**	**1 910**
Less than $20,000	4 960	245	207	1 654	541	348	103	277	239
$20,000 to $29,999	7 200	313	229	2 689	645	418	140	451	226
$30,000 to $39,999	15 263	354	275	4 507	1 159	717	182	595	325
$40,000 to $49,999	22 086	378	300	5 123	1 693	1 066	182	581	334
$50,000 to $59,999	19 755	297	221	4 331	2 331	976	114	477	287
$60,000 to $69,999	18 572	262	172	3 998	3 101	926	70	415	196
$70,000 to $79,999	15 691	163	88	2 987	2 726	657	65	291	133
$80,000 to $89,999	11 749	104	45	2 003	1 812	472	32	186	64
$90,000 to $99,999	9 055	49	31	1 328	1 479	238	10	120	38
$100,000 to $124,999	13 399	60	40	1 603	2 060	297	17	109	47
$125,000 to $149,999	9 204	22	11	1 007	1 515	87	9	53	8
$150,000 to $174,999	4 903	19	9	682	864	49	1	32	6
$175,000 to $199,999	2 743	6	–	363	437	21	1	10	2
$200,000 to $249,999	2 904	3	1	301	391	9	1	10	3
$250,000 to $299,999	1 779	2	1	148	159	6	–	2	–
$300,000 to $399,999	1 402	–	–	73	116	1	–	–	1
$400,000 to $499,999	545	–	–	11	36	–	1	–	–
$500,000 or more	675	1	–	10	53	2	–	–	1
Median (dollars)	66 200	45 900	43 700	54 900	73 800	55 200	41 900	48 100	45 500
Mean (dollars)	83 200	50 600	46 700	65 200	87 700	59 800	46 200	53 600	48 200
Specified vacant-for-sale-only housing units	**4 082**	**60**	**42**	**542**	**600**	**170**	**12**	**47**	**44**
Less than $20,000	118	7	9	60	21	8	2	6	4
$20,000 to $39,999	591	23	12	187	47	16	3	11	20
$40,000 to $59,999	975	22	12	126	166	53	4	12	11
$60,000 to $79,999	787	5	6	69	122	72	1	10	6
$80,000 to $99,999	473	3	3	28	61	16	1	5	3
$100,000 to $149,999	712	–	–	40	94	5	–	2	–
$150,000 to $199,999	197	–	–	18	49	–	1	–	–
$200,000 to $249,999	80	–	–	10	24	–	–	–	–
$250,000 to $299,999	53	–	–	2	8	–	–	–	–
$300,000 or more	96	–	–	2	8	–	–	1	–
Median (dollars)	68 000	40 000	40 000	42 500	69 400	62 000	41 300	44 600	38 600
Mean (dollars)	88 300	40 200	42 100	58 400	92 800	60 400	51 000	62 900	44 000
Owner-occupied mobile homes or trailers	**2 748**	**651**	**593**	**5 268**	**2 356**	**1 529**	**303**	**778**	**1 051**
Median (dollars)	12 200	14 800	15 200	13 700	16 600	18 500	16 300	15 000	13 400
Mean (dollars)	18 400	20 400	22 900	19 300	24 700	25 200	21 300	20 500	19 200
CONTRACT RENT									
Specified renter-occupied housing units	**121 126**	**911**	**519**	**13 707**	**8 705**	**3 394**	**475**	**1 411**	**807**
Less than $100	8 325	169	110	997	532	505	66	176	102
$100 to $149	10 110	131	82	1 372	424	389	86	208	109
$150 to $199	10 720	156	99	2 209	420	435	79	323	185
$200 to $249	11 147	170	67	2 705	636	529	110	214	161
$250 to $299	17 581	71	29	2 075	847	425	56	171	53
$300 to $349	15 662	29	7	1 236	1 587	303	15	71	22
$350 to $399	15 527	15	9	765	1 367	172	6	22	12
$400 to $449	10 520	11	4	489	898	117	2	5	1
$450 to $499	6 751	1	–	327	525	51	–	12	7
$500 to $549	3 777	2	–	146	295	27	1	4	–
$550 to $599	2 349	–	–	80	245	18	–	2	1
$600 to $649	1 481	–	–	47	159	8	–	–	–
$650 to $699	908	–	1	38	85	1	–	–	–
$700 to $749	491	–	–	21	31	1	–	–	–
$750 to $999	1 105	1	–	19	73	2	1	–	–
$1,000 or more	715	–	–	7	38	–	–	1	–
No cash rent	3 957	155	111	1 174	543	411	53	202	154
Median (dollars)	302	173	154	230	338	211	188	180	174
Mean (dollars)	312	175	157	243	339	219	184	191	179
Specified vacant-for-rent housing units	**13 397**	**125**	**63**	**1 079**	**1 089**	**277**	**58**	**72**	**59**
Less than $100	669	18	9	65	31	40	8	11	8
$100 to $199	1 967	32	38	342	59	57	14	33	27
$200 to $299	3 678	32	13	443	171	102	28	26	19
$300 to $399	3 384	10	2	140	417	57	8	2	4
$400 to $499	2 065	33	–	60	267	19	–	–	1
$500 to $599	708	–	–	19	101	1	–	–	–
$600 to $749	353	–	–	6	39	1	–	–	–
$750 to $999	279	–	1	2	4	–	–	–	–
$1,000 or more	294	–	–	2	–	–	–	–	–
Median (dollars)	311	221	163	227	364	244	209	167	171
Mean (dollars)	345	252	172	241	369	235	205	175	181
MEALS INCLUDED IN RENT									
Specified renter-occupied housing units	**121 126**	**911**	**519**	**13 707**	**8 705**	**3 394**	**475**	**1 411**	**807**
With meals included in rent	1 081	5	–	24	20	7	1	4	2
Mean (dollars)	749	365	–	214	344	140	50	176	138
No meals included in rent	116 088	751	408	12 509	8 142	2 976	421	1 205	651
No cash rent	3 957	155	111	1 174	543	411	53	202	154

TIPSII [UPF] GH147 CENSUS90 72583600 06/22/92 5:06 PM MACHINE: C DATA:CENSUS90*H1TIPSDA47. 06/19/92 14:27:15 TAPE: NONE FRAME: 126
TSF:CENSUS90*92. 06/19/92 14:57:21 UTF:CENSUS90*93. 06/19/92 14:57:21 META:CENSUS90*H1TABLES47. 06/19/92 15:09:09

Table 51. **Financial Characteristics: 1990**—Con.

[For definitions of terms and meanings of symbols, see text]

County	Van Buren County	Warren County	Washington County	Wayne County	Weakley County	White County	Williamson County	Wilson County
VALUE								
Specified owner-occupied housing units	**856**	**6 370**	**17 988**	**2 117**	**5 457**	**3 643**	**17 126**	**14 028**
Less than $20,000	151	653	851	451	799	476	174	276
$20,000 to $29,999	185	860	1 291	452	923	543	187	395
$30,000 to $39,999	264	1 376	2 238	455	1 024	779	290	641
$40,000 to $49,999	139	1 202	2 851	280	840	652	458	952
$50,000 to $59,999	46	682	2 415	205	557	407	816	1 170
$60,000 to $69,999	33	497	2 191	121	438	272	916	1 589
$70,000 to $79,999	18	359	1 800	64	338	201	777	1 906
$80,000 to $89,999	5	208	1 156	39	184	98	971	1 515
$90,000 to $99,999	3	137	802	20	122	63	1 027	1 210
$100,000 to $124,999	5	185	990	17	140	73	2 247	1 955
$125,000 to $149,999	3	88	574	7	57	45	2 851	1 105
$150,000 to $174,999	2	49	346	2	19	16	2 112	628
$175,000 to $199,999	–	36	165	2	9	6	1 319	304
$200,000 to $249,999	1	21	163	1	6	8	1 429	216
$250,000 to $299,999	–	7	82	1	–	–	739	89
$300,000 to $399,999	–	3	41	–	1	2	521	44
$400,000 to $499,999	–	3	17	–	–	1	182	12
$500,000 or more	1	4	15	–	–	1	110	21
Median (dollars)	33 000	42 200	56 800	32 800	39 800	40 300	131 100	80 600
Mean (dollars)	36 000	50 100	66 900	37 100	45 600	45 900	144 300	90 600
Specified vacant-for-sale-only housing units	**19**	**128**	**319**	**32**	**97**	**76**	**538**	**414**
Less than $20,000	3	27	24	9	23	18	2	8
$20,000 to $39,999	11	56	73	9	41	29	11	30
$40,000 to $59,999	4	28	77	9	17	19	25	51
$60,000 to $79,999	1	11	53	4	10	4	35	75
$80,000 to $99,999	–	1	25	1	3	3	32	62
$100,000 to $149,999	–	3	34	–	3	3	168	124
$150,000 to $199,999	–	2	19	–	–	–	122	50
$200,000 to $249,999	–	–	6	–	–	–	42	7
$250,000 to $299,999	–	–	6	–	–	–	43	2
$300,000 or more	–	–	2	–	–	–	58	5
Median (dollars)	28 800	35 300	54 900	30 000	32 300	35 000	148 600	93 700
Mean (dollars)	30 600	39 300	73 900	36 500	38 600	38 800	173 200	102 000
Owner-occupied mobile homes or trailers	**251**	**817**	**2 854**	**948**	**920**	**965**	**1 307**	**2 165**
Median (dollars)	12 300	14 500	16 200	12 100	15 400	14 600	20 600	20 500
Mean (dollars)	16 500	20 600	21 100	17 900	19 900	19 500	33 800	30 300
CONTRACT RENT								
Specified renter-occupied housing units	**236**	**3 109**	**11 261**	**665**	**3 251**	**1 221**	**5 115**	**4 277**
Less than $100	67	373	855	103	260	151	176	300
$100 to $149	39	424	833	168	625	220	200	256
$150 to $199	32	489	1 629	113	863	199	267	287
$200 to $249	34	581	2 110	70	562	213	282	432
$250 to $299	11	360	1 844	30	311	94	259	558
$300 to $349	1	349	1 085	17	172	73	408	615
$350 to $399	–	133	906	4	105	16	665	657
$400 to $449	–	23	413	1	23	10	776	332
$450 to $499	–	18	169	1	10	2	461	142
$500 to $549	–	13	221	1	4	2	396	104
$550 to $599	–	6	57	–	2	–	275	70
$600 to $649	–	4	52	–	5	–	110	57
$650 to $699	–	5	56	–	1	–	73	29
$700 to $749	–	–	18	–	–	–	48	19
$750 to $999	–	4	78	–	2	–	185	41
$1,000 or more	–	–	21	–	–	–	163	14
No cash rent	52	327	914	157	306	241	371	364
Median (dollars)	122	207	243	145	184	171	407	308
Mean (dollars)	134	210	259	152	194	181	427	310
Specified vacant-for-rent housing units	**20**	**287**	**784**	**65**	**246**	**100**	**647**	**568**
Less than $100	3	19	46	9	19	20	11	31
$100 to $199	10	79	211	37	142	39	32	66
$200 to $299	7	94	357	17	62	32	40	136
$300 to $399	–	87	117	2	19	6	76	227
$400 to $499	–	7	16	–	4	2	174	68
$500 to $599	–	–	22	–	–	1	240	25
$600 to $749	–	1	9	–	–	–	16	7
$750 to $999	–	–	6	–	–	–	25	7
$1,000 or more	–	–	–	–	–	–	33	1
Median (dollars)	156	230	221	148	172	183	495	315
Mean (dollars)	155	236	246	161	186	181	503	316
MEALS INCLUDED IN RENT								
Specified renter-occupied housing units	**236**	**3 109**	**11 261**	**665**	**3 251**	**1 221**	**5 115**	**4 277**
With meals included in rent	–	6	222	4	3	3	11	14
Mean (dollars)	–	148	613	225	50	280	360	414
No meals included in rent	184	2 776	10 125	504	2 942	977	4 733	3 899
No cash rent	52	327	914	157	306	241	371	364

TIPSII [UPF] GH147 CENSUS90 72583600 06/22/92 5:06 PM MACHINE: C DATA:CENSUS90*H1TIPSDA47. 06/19/92 14:27:15 TAPE: NONE FRAME: 127
TSF:CENSUS90*92. 06/19/92 14:57:21 UTF:CENSUS90*93. 06/19/92 14:57:21 META:CENSUS90*H1TABLES47. 06/19/92 15:09:09

Table 52. **Occupancy, Structural, and Utilization Characteristics of Housing Units by Race and Hispanic Origin of Householder: 1990**

[Threshold and complementary threshold are 400 persons. For definitions of terms and meanings of symbols, see text]

County	Anderson County			Bedford County		Benton County	Bledsoe County	Blount County		
	White	Black	Asian or Pacific Islander	White	Black	White	White	White	Black	Asian or Pacific Islander
Occupied housing units	**26 042**	**1 042**	**176**	**10 383**	**1 151**	**5 642**	**3 211**	**32 378**	**1 048**	**99**
POPULATION										
Persons in occupied housing units	64 027	2 699	514	26 775	3 030	13 845	8 482	81 207	2 707	290
Per occupied housing unit	2.46	2.59	2.92	2.58	2.63	2.45	2.64	2.51	2.58	2.93
Owner-occupied housing units	47 660	1 373	304	20 193	1 578	11 151	6 754	62 730	1 608	90
Per owner-occupied housing unit	2.54	2.92	3.13	2.61	2.78	2.46	2.67	2.57	2.58	3.10
Renter-occupied housing units	16 367	1 326	210	6 582	1 452	2 694	1 728	18 477	1 099	200
Per renter-occupied housing unit	2.25	2.32	2.66	2.49	2.49	2.43	2.54	2.31	2.59	2.86
TENURE										
Owner-occupied housing units	18 769	470	97	7 735	567	4 535	2 532	24 371	624	29
Percent of occupied housing units	72.1	45.1	55.1	74.5	49.3	80.4	78.9	75.3	59.5	29.3
Renter-occupied housing units	7 273	572	79	2 648	584	1 107	679	8 007	424	70
UNITS IN STRUCTURE										
Occupied housing units	**26 042**	**1 042**	**176**	**10 383**	**1 151**	**5 642**	**3 211**	**32 378**	**1 048**	**99**
1, detached	18 628	497	97	7 912	730	4 249	2 379	24 403	747	50
1, attached	400	41	4	100	57	40	30	398	5	4
2	800	97	3	320	146	88	16	639	42	3
3 or 4	844	109	10	118	29	29	37	830	49	6
5 to 9	651	128	14	202	33	59	41	1 007	73	8
10 to 19	856	82	17	223	42	51	19	766	51	7
20 to 49	394	45	21	–	–	–	36	151	12	6
50 or more	552	1	–	–	–	–	–	289	11	2
Mobile home or trailer	2 734	24	5	1 401	99	1 084	616	3 634	43	9
Other	183	18	5	107	15	42	37	261	15	4
ROOMS										
Owner-occupied housing units	**18 769**	**470**	**97**	**7 735**	**567**	**4 535**	**2 532**	**24 371**	**624**	**29**
1 room	20	–	–	12	1	11	9	32	–	–
2 rooms	93	3	–	28	7	32	16	99	2	1
3 rooms	349	20	5	132	26	154	82	453	13	3
4 rooms	2 675	64	5	987	89	797	465	3 070	110	5
5 rooms	4 762	105	12	2 186	223	1 448	752	6 355	169	5
6 rooms	4 243	97	14	2 067	138	1 090	583	6 186	139	6
7 rooms	2 922	89	17	1 172	48	575	342	3 948	106	3
8 rooms	1 776	52	18	628	20	241	150	2 146	38	3
9 or more rooms	1 929	40	26	523	15	187	133	2 082	47	3
Median	5.9	5.9	7.2	5.8	5.2	5.4	5.4	5.9	5.6	5.6
Renter-occupied housing units	**7 273**	**572**	**79**	**2 648**	**584**	**1 107**	**679**	**8 007**	**424**	**70**
1 room	167	14	5	21	10	6	6	62	3	1
2 rooms	337	67	9	107	36	50	32	477	15	6
3 rooms	1 373	112	21	430	98	110	69	1 190	60	12
4 rooms	2 756	206	26	903	211	385	247	2 905	175	12
5 rooms	1 628	122	9	636	162	310	170	1 875	103	15
6 rooms	603	30	4	324	52	154	85	899	40	12
7 rooms	225	7	5	137	12	63	41	320	22	5
8 rooms	107	10	–	47	1	17	9	167	5	3
9 or more rooms	77	4	–	43	2	12	20	112	1	4
Median	4.1	4.0	3.7	4.3	4.2	4.5	4.4	4.3	4.3	4.8
PERSONS IN UNIT										
Owner-occupied housing units	**18 769**	**470**	**97**	**7 735**	**567**	**4 535**	**2 532**	**24 371**	**624**	**29**
1 person	3 784	101	9	1 434	116	972	460	4 384	174	3
2 persons	7 230	112	28	2 938	172	1 815	882	9 293	180	10
3 persons	3 509	103	21	1 459	114	854	511	5 098	116	4
4 persons	2 886	81	26	1 293	90	602	476	4 044	86	7
5 persons	971	49	10	419	47	215	149	1 165	43	3
6 persons	285	13	2	136	19	48	38	286	17	2
7 or more persons	104	11	1	56	9	29	16	101	8	–
Median	2.27	2.71	3.05	2.33	2.47	2.21	2.41	2.34	2.27	2.88
Renter-occupied housing units	**7 273**	**572**	**79**	**2 648**	**584**	**1 107**	**679**	**8 007**	**424**	**70**
1 person	2 762	201	23	791	185	343	194	2 671	125	21
2 persons	1 951	152	16	734	152	293	189	2 384	107	12
3 persons	1 226	113	16	501	113	234	130	1 471	78	11
4 persons	859	70	18	382	78	151	106	981	66	13
5 persons	326	26	2	175	33	67	29	359	33	10
6 persons	103	4	3	42	15	12	24	101	9	2
7 or more persons	46	6	1	23	8	7	7	40	6	1
Median	1.95	2.06	2.53	2.23	2.20	2.22	2.27	2.06	2.31	2.68
PERSONS PER ROOM										
Owner-occupied housing units	**18 769**	**470**	**97**	**7 735**	**567**	**4 535**	**2 532**	**24 371**	**624**	**29**
0.50 or less	13 966	294	69	5 454	333	3 246	1 662	17 914	442	16
0.51 to 0.75	3 034	102	15	1 358	115	786	487	4 341	111	5
0.76 to 1.00	1 517	50	8	806	91	430	320	1 880	56	5
1.01 to 1.50	217	17	5	100	25	58	46	200	12	–
1.51 or more	35	7	–	17	3	15	17	36	3	3
Mean	.41	.48	.43	.44	.52	.44	.47	.42	.44	.54
Renter-occupied housing units	**7 273**	**572**	**79**	**2 648**	**584**	**1 107**	**679**	**8 007**	**424**	**70**
0.50 or less	4 474	322	31	1 540	313	674	409	5 020	230	35
0.51 to 0.75	1 461	114	13	562	116	234	119	1 700	95	19
0.76 to 1.00	1 112	96	22	421	114	164	112	1 088	77	11
1.01 to 1.50	174	29	10	108	35	22	33	154	17	2
1.51 or more	52	11	3	17	6	13	6	45	5	3
Mean	.53	.58	.71	.55	.59	.52	.54	.52	.59	.58

TIPSII [UPF] GH147 CENSUS90 72583600 06/22/92 5:06 PM MACHINE: C DATA:CENSUS90*H1TIPSDA47. 06/19/92 14:27:15 TAPE: NONE FRAME: 128
TSF:CENSUS90*92. 06/19/92 14:57:21 UTF:CENSUS90*93. 06/19/92 14:57:21 META:CENSUS90*H1TABLES47. 06/19/92 15:09:09

Table 52. **Occupancy, Structural, and Utilization Characteristics of Housing Units by Race and Hispanic Origin of Householder: 1990**—Con.

[Threshold and complementary threshold are 400 persons. For definitions of terms and meanings of symbols, see text]

County	Bradley County				Carroll County		Carter County		Cheatham County	
	White	Black	Hispanic origin (of any race)	White, not of Hispanic origin	White	Black	White	Black	White	Black
Occupied housing units	**26 374**	**1 048**	**198**	**26 248**	**9 585**	**1 119**	**19 941**	**169**	**9 277**	**196**
POPULATION										
Persons in occupied housing units	68 650	2 815	582	68 294	23 762	3 033	49 574	411	26 203	522
Per occupied housing unit	2.60	2.69	2.94	2.60	2.48	2.71	2.49	2.43	2.82	2.66
Owner-occupied housing units	49 788	1 528	278	49 582	19 118	2 121	38 792	248	22 043	450
Per owner-occupied housing unit	2.71	2.86	3.12	2.71	2.49	2.70	2.54	2.51	2.86	2.80
Renter-occupied housing units	18 862	1 287	304	18 712	4 644	912	10 782	163	4 160	72
Per renter-occupied housing unit	2.36	2.50	2.79	2.36	2.44	2.75	2.31	2.33	2.66	2.06
TENURE										
Owner-occupied housing units	18 390	534	89	18 318	7 680	787	15 277	99	7 715	161
Percent of occupied housing units	69.7	51.0	44.9	69.8	80.1	70.3	76.6	58.6	83.2	82.1
Renter-occupied housing units	7 984	514	109	7 930	1 905	332	4 664	70	1 562	35
UNITS IN STRUCTURE										
Occupied housing units	**26 374**	**1 048**	**198**	**26 248**	**9 585**	**1 119**	**19 941**	**169**	**9 277**	**196**
1, detached	19 092	636	99	19 016	7 537	746	13 857	112	6 946	131
1, attached	252	14	5	248	84	26	223	2	66	–
2	1 241	128	15	1 234	249	98	409	12	163	1
3 or 4	879	75	17	870	182	33	635	9	68	3
5 to 9	1 292	106	25	1 281	54	12	722	14	66	3
10 to 19	585	48	23	576	14	2	281	9	90	8
20 to 49	87	2	2	87	–	–	89	1	–	–
50 or more	191	11	1	191	–	–	73	–	–	–
Mobile home or trailer	2 561	17	9	2 552	1 393	184	3 471	6	1 801	46
Other	194	11	2	193	72	18	181	4	77	4
ROOMS										
Owner-occupied housing units	**18 390**	**534**	**89**	**18 318**	**7 680**	**787**	**15 277**	**99**	**7 715**	**161**
1 room	17	–	–	17	14	1	9	–	20	–
2 rooms	60	1	1	59	39	10	78	3	50	2
3 rooms	348	10	2	346	195	40	379	3	223	7
4 rooms	2 230	64	9	2 223	1 250	142	2 840	16	1 119	31
5 rooms	5 405	157	21	5 388	2 412	274	4 826	25	2 438	54
6 rooms	4 606	145	14	4 593	1 926	177	3 632	29	1 919	38
7 rooms	2 770	83	16	2 759	1 021	86	1 909	15	1 053	14
8 rooms	1 471	39	13	1 461	439	39	911	7	501	6
9 or more rooms	1 483	35	13	1 472	384	18	693	1	392	9
Median	5.7	5.7	6.3	5.7	5.5	5.2	5.4	5.6	5.5	5.3
Renter-occupied housing units	**7 984**	**514**	**109**	**7 930**	**1 905**	**332**	**4 664**	**70**	**1 562**	**35**
1 room	138	15	6	135	18	2	47	3	15	1
2 rooms	460	44	13	455	59	14	285	7	46	3
3 rooms	1 449	96	25	1 436	203	38	725	16	182	6
4 rooms	3 126	209	34	3 110	730	118	1 733	22	575	15
5 rooms	1 618	90	22	1 607	482	104	1 041	13	411	6
6 rooms	742	34	6	738	257	35	502	8	184	2
7 rooms	265	23	2	264	89	19	200	1	100	1
8 rooms	114	3	–	114	42	–	84	–	30	–
9 or more rooms	72	–	1	71	25	2	47	–	19	1
Median	4.1	4.0	3.8	4.1	4.4	4.4	4.2	3.9	4.4	4.0
PERSONS IN UNIT										
Owner-occupied housing units	**18 390**	**534**	**89**	**18 318**	**7 680**	**787**	**15 277**	**99**	**7 715**	**161**
1 person	2 858	126	11	2 848	1 627	196	3 162	25	1 082	42
2 persons	6 560	125	29	6 533	2 968	227	5 475	35	2 533	40
3 persons	4 046	106	15	4 035	1 446	137	3 240	14	1 725	32
4 persons	3 505	101	21	3 488	1 142	136	2 417	17	1 547	24
5 persons	1 035	44	5	1 031	380	52	709	6	576	14
6 persons	280	19	3	279	86	24	200	1	165	3
7 or more persons	106	13	5	104	31	15	74	1	87	6
Median	2.47	2.65	2.80	2.47	2.25	2.37	2.32	2.20	2.64	2.46
Renter-occupied housing units	**7 984**	**514**	**109**	**7 930**	**1 905**	**332**	**4 664**	**70**	**1 562**	**35**
1 person	2 544	155	20	2 535	612	91	1 544	28	379	15
2 persons	2 337	141	34	2 318	503	76	1 415	15	428	11
3 persons	1 546	94	26	1 534	346	68	833	15	351	4
4 persons	1 015	72	14	1 009	295	51	581	5	246	2
5 persons	374	36	9	369	102	28	202	3	101	3
6 persons	114	12	5	111	39	9	64	3	33	–
7 or more persons	54	4	1	54	8	9	25	1	24	–
Median	2.12	2.22	2.52	2.12	2.18	2.49	2.06	1.97	2.44	1.73
PERSONS PER ROOM										
Owner-occupied housing units	**18 390**	**534**	**89**	**18 318**	**7 680**	**787**	**15 277**	**99**	**7 715**	**161**
0.50 or less	12 579	332	55	12 530	5 545	485	10 511	69	4 672	92
0.51 to 0.75	3 669	120	18	3 658	1 290	153	3 003	19	1 745	41
0.76 to 1.00	1 912	66	13	1 901	746	111	1 522	10	1 089	23
1.01 to 1.50	199	16	3	198	83	30	210	1	157	4
1.51 or more	31	–	–	31	16	8	31	–	52	1
Mean	.45	.48	.48	.45	.44	.50	.45	.45	.50	.51
Renter-occupied housing units	**7 984**	**514**	**109**	**7 930**	**1 905**	**332**	**4 664**	**70**	**1 562**	**35**
0.50 or less	4 541	253	38	4 519	1 158	164	2 912	38	817	24
0.51 to 0.75	1 847	111	29	1 835	393	79	966	13	397	4
0.76 to 1.00	1 296	107	25	1 284	268	62	666	13	272	5
1.01 to 1.50	241	35	8	240	72	21	96	5	62	–
1.51 or more	59	8	9	52	14	6	24	1	14	2
Mean	.56	.62	.74	.55	.53	.61	.53	.60	.57	.50

TIPSII [UPF] GH147 CENSUS90 72583600 06/22/92 5:06 PM MACHINE: C DATA:CENSUS90*H1TIPSDA47. 06/19/92 14:27:15 TAPE: NONE FRAME: 129
TSF:CENSUS90*92. 06/19/92 14:57:21 UTF:CENSUS90*93. 06/19/92 14:57:21 META:CENSUS90*H1TABLES47. 06/19/92 15:09:09

Table 52. **Occupancy, Structural, and Utilization Characteristics of Housing Units by Race and Hispanic Origin of Householder: 1990**—Con.

[Threshold and complementary threshold are 400 persons. For definitions of terms and meanings of symbols, see text]

County	Chester County		Claiborne County	Cocke County		Coffee County		Crockett County	
	White	Black	White	White	Black	White	Black	White	Black
Occupied housing units	**4 097**	**443**	**9 516**	**10 928**	**224**	**14 858**	**520**	**4 435**	**741**
POPULATION									
Persons in occupied housing units	10 375	1 366	25 200	28 128	606	38 051	1 474	10 863	2 225
Per occupied housing unit	2.53	3.08	2.65	2.57	2.71	2.56	2.83	2.45	3.00
Owner-occupied housing units	8 225	903	20 023	20 903	384	27 629	766	8 419	1 572
Per owner-occupied housing unit	2.55	3.06	2.68	2.62	2.78	2.62	3.10	2.44	3.08
Renter-occupied housing units	2 150	463	5 177	7 225	222	10 422	708	2 444	653
Per renter-occupied housing unit	2.47	3.13	2.54	2.46	2.58	2.43	2.59	2.47	2.84
TENURE									
Owner-occupied housing units	3 228	295	7 476	7 986	138	10 563	247	3 446	511
Percent of occupied housing units	78.8	66.6	78.6	73.1	61.6	71.1	47.5	77.7	69.0
Renter-occupied housing units	869	148	2 040	2 942	86	4 295	273	989	230
UNITS IN STRUCTURE									
Occupied housing units	**4 097**	**443**	**9 516**	**10 928**	**224**	**14 858**	**520**	**4 435**	**741**
1, detached	3 216	323	7 067	7 424	159	10 892	272	3 771	596
1, attached	33	7	85	143	8	165	24	35	8
2	135	7	163	395	13	546	60	89	2
3 or 4	48	23	120	145	3	383	36	9	5
5 to 9	27	15	80	142	7	374	50	33	7
10 to 19	25	12	31	82	3	275	26	31	5
20 to 49	17	10	44	98	2	74	–	–	–
50 or more	–	–	–	–	–	87	1	–	–
Mobile home or trailer	553	33	1 807	2 330	24	1 927	42	420	105
Other	43	13	119	169	5	135	9	47	13
ROOMS									
Owner-occupied housing units	**3 228**	**295**	**7 476**	**7 986**	**138**	**10 563**	**247**	**3 446**	**511**
1 room	3	–	7	28	–	7	–	–	1
2 rooms	14	–	22	68	–	50	2	12	4
3 rooms	86	11	199	284	4	191	7	63	19
4 rooms	479	40	1 415	1 759	24	1 109	29	487	69
5 rooms	991	116	2 454	2 747	46	2 630	59	983	191
6 rooms	795	81	1 750	1 702	38	2 850	70	897	132
7 rooms	439	23	865	731	17	1 871	51	561	60
8 rooms	219	17	434	341	5	998	16	256	23
9 or more rooms	202	7	330	326	4	857	13	187	12
Median	5.6	5.3	5.4	5.2	5.4	6.0	5.9	5.7	5.4
Renter-occupied housing units	**869**	**148**	**2 040**	**2 942**	**86**	**4 295**	**273**	**989**	**230**
1 room	10	2	10	45	3	55	3	1	1
2 rooms	31	8	69	125	4	153	10	15	18
3 rooms	98	20	267	381	14	690	27	110	34
4 rooms	325	43	703	1 171	22	1 409	132	339	82
5 rooms	238	43	543	717	30	1 094	61	276	64
6 rooms	101	20	271	333	12	535	30	154	19
7 rooms	39	8	93	105	1	231	8	56	10
8 rooms	13	3	49	41	–	85	–	25	2
9 or more rooms	14	1	35	24	–	43	2	13	–
Median	4.4	4.5	4.5	4.3	4.5	4.4	4.2	4.6	4.3
PERSONS IN UNIT									
Owner-occupied housing units	**3 228**	**295**	**7 476**	**7 986**	**138**	**10 563**	**247**	**3 446**	**511**
1 person	631	60	1 300	1 538	34	1 885	48	775	119
2 persons	1 220	77	2 601	2 796	35	4 051	59	1 350	113
3 persons	638	56	1 671	1 781	30	2 042	48	626	90
4 persons	512	36	1 283	1 258	21	1 739	45	486	82
5 persons	180	40	441	409	8	610	24	157	60
6 persons	38	12	116	133	9	175	13	34	24
7 or more persons	9	14	64	71	1	61	10	18	23
Median	2.31	2.69	2.44	2.38	2.50	2.34	2.84	2.20	2.76
Renter-occupied housing units	**869**	**148**	**2 040**	**2 942**	**86**	**4 295**	**273**	**989**	**230**
1 person	236	31	584	872	20	1 408	63	290	72
2 persons	270	38	569	816	26	1 115	87	277	41
3 persons	177	23	398	636	22	848	61	205	49
4 persons	118	26	299	395	11	569	33	133	30
5 persons	47	13	123	145	4	236	19	62	15
6 persons	12	8	37	53	1	69	9	13	11
7 or more persons	9	9	30	25	2	50	1	9	12
Median	2.24	2.72	2.27	2.23	2.38	2.16	2.34	2.24	2.54
PERSONS PER ROOM									
Owner-occupied housing units	**3 228**	**295**	**7 476**	**7 986**	**138**	**10 563**	**247**	**3 446**	**511**
0.50 or less	2 282	155	4 791	5 097	88	7 636	150	2 565	284
0.51 to 0.75	588	63	1 603	1 584	22	1 870	46	533	91
0.76 to 1.00	317	56	913	1 074	21	925	38	311	102
1.01 to 1.50	34	19	156	181	7	111	7	33	27
1.51 or more	7	2	13	50	–	21	6	4	7
Mean	.44	.56	.48	.48	.50	.42	.52	.41	.56
Renter-occupied housing units	**869**	**148**	**2 040**	**2 942**	**86**	**4 295**	**273**	**989**	**230**
0.50 or less	504	66	1 192	1 656	42	2 560	145	603	112
0.51 to 0.75	179	27	430	669	19	921	65	209	39
0.76 to 1.00	151	39	325	485	17	655	47	140	52
1.01 to 1.50	31	10	78	106	4	131	11	32	17
1.51 or more	4	6	15	26	4	28	5	5	10
Mean	.54	.69	.55	.56	.60	.54	.59	.52	.66

TIPSII [UPF] GH147 CENSUS90 72583600 06/22/92 5:06 PM MACHINE: C DATA:CENSUS90*H1TIPSDA47. 06/19/92 14:27:15 TAPE: NONE FRAME: 130
TSF:CENSUS90*92. 06/19/92 14:57:21 UTF:CENSUS90*93. 06/19/92 14:57:21 META:CENSUS90*H1TABLES47. 06/19/92 15:09:09

Table 52. **Occupancy, Structural, and Utilization Characteristics of Housing Units by Race and Hispanic Origin of Householder: 1990**—Con.

[Threshold and complementary threshold are 400 persons. For definitions of terms and meanings of symbols, see text]

County	Davidson County						Decatur County		Dickson County	
	White	Black	American Indian, Eskimo, or Aleut	Asian or Pacific Islander	Hispanic origin (of any race)	White, not of Hispanic origin	White	Black	White	Black
Occupied housing units	**161 899**	**42 572**	**451**	**2 133**	**1 570**	**160 944**	**4 033**	**165**	**12 389**	**577**
POPULATION										
Persons in occupied housing units	368 109	112 469	1 133	6 612	4 226	365 670	9 852	421	32 667	1 709
Per occupied housing unit	2.27	2.64	2.51	3.10	2.69	2.27	2.44	2.55	2.64	2.96
Owner-occupied housing units	232 308	48 481	453	3 081	1 715	231 179	8 091	272	25 411	1 044
Per owner-occupied housing unit	2.47	2.95	2.80	3.77	2.89	2.47	2.46	2.62	2.68	3.01
Renter-occupied housing units	135 801	63 988	680	3 531	2 511	134 491	1 761	149	7 256	665
Per renter-occupied housing unit	2.01	2.45	2.35	2.68	2.57	2.00	2.35	2.44	2.49	2.89
TENURE										
Owner-occupied housing units	94 178	16 407	162	817	593	93 759	3 283	104	9 472	347
Percent of occupied housing units	58.2	38.5	35.9	38.3	37.8	58.3	81.4	63.0	76.5	60.1
Renter-occupied housing units	67 721	26 165	289	1 316	977	67 185	750	61	2 917	230
UNITS IN STRUCTURE										
Occupied housing units	**161 899**	**42 572**	**451**	**2 133**	**1 570**	**160 944**	**4 033**	**165**	**12 389**	**577**
1, detached	89 334	18 413	187	769	593	88 937	3 101	103	9 100	369
1, attached	10 918	1 854	25	120	121	10 830	33	4	103	5
2	10 399	4 313	46	153	149	10 319	50	10	398	60
3 or 4	4 810	2 780	26	101	93	4 765	32	7	268	22
5 to 9	8 930	3 930	38	241	109	8 878	24	10	257	27
10 to 19	15 022	5 855	50	343	206	14 915	5	–	297	30
20 to 49	10 115	2 837	42	261	167	10 021	37	3	28	–
50 or more	7 781	1 959	17	114	90	7 714	–	–	–	–
Mobile home or trailer	3 291	153	10	11	33	3 272	716	27	1 836	54
Other	1 299	478	10	20	9	1 293	35	1	102	10
ROOMS										
Owner-occupied housing units	**94 178**	**16 407**	**162**	**817**	**593**	**93 759**	**3 283**	**104**	**9 472**	**347**
1 room	56	16	–	2	–	56	1	1	14	1
2 rooms	339	87	3	22	10	335	27	1	40	3
3 rooms	1 469	444	1	90	23	1 457	97	9	207	19
4 rooms	9 012	1 781	20	121	58	8 972	660	22	1 267	50
5 rooms	20 789	4 324	36	163	125	20 694	978	36	2 687	129
6 rooms	24 479	4 434	46	174	151	24 370	799	23	2 392	66
7 rooms	17 499	2 755	17	103	98	17 430	388	8	1 411	51
8 rooms	9 809	1 363	22	63	65	9 764	186	2	776	12
9 or more rooms	10 726	1 203	17	79	63	10 681	147	2	678	16
Median	6.1	5.8	6.0	5.6	6.0	6.1	5.4	5.0	5.7	5.3
Renter-occupied housing units	**67 721**	**26 165**	**289**	**1 316**	**977**	**67 185**	**750**	**61**	**2 917**	**230**
1 room	1 347	662	7	103	42	1 327	6	–	32	7
2 rooms	4 619	2 019	17	217	90	4 574	15	2	107	18
3 rooms	16 315	5 687	59	335	199	16 204	109	14	489	26
4 rooms	22 465	10 468	117	441	351	22 271	225	22	983	74
5 rooms	13 808	4 959	53	144	189	13 700	212	18	744	73
6 rooms	5 863	1 663	24	53	69	5 828	120	4	327	18
7 rooms	1 937	439	5	10	22	1 925	45	–	146	10
8 rooms	770	164	6	6	14	760	9	–	61	3
9 or more rooms	597	104	1	7	1	596	9	1	28	1
Median	4.0	4.0	4.0	3.5	3.9	4.0	4.6	4.2	4.3	4.4
PERSONS IN UNIT										
Owner-occupied housing units	**94 178**	**16 407**	**162**	**817**	**593**	**93 759**	**3 283**	**104**	**9 472**	**347**
1 person	20 847	3 143	29	83	97	20 771	732	29	1 658	75
2 persons	36 299	4 285	56	130	177	36 164	1 254	29	3 350	77
3 persons	17 706	3 479	26	148	131	17 607	623	21	2 026	73
4 persons	13 253	2 939	32	204	113	13 181	466	11	1 582	56
5 persons	4 443	1 519	12	133	48	4 415	152	8	595	35
6 persons	1 153	607	3	58	17	1 147	42	4	191	27
7 or more persons	477	435	4	61	10	474	14	2	70	4
Median	2.22	2.72	2.43	3.73	2.67	2.22	2.23	2.29	2.42	2.79
Renter-occupied housing units	**67 721**	**26 165**	**289**	**1 316**	**977**	**67 185**	**750**	**61**	**2 917**	**230**
1 person	29 451	8 739	88	351	272	29 288	247	19	863	43
2 persons	20 814	6 845	91	363	289	20 642	203	17	825	63
3 persons	9 286	4 923	61	229	179	9 200	154	11	574	59
4 persons	5 337	3 141	29	213	137	5 267	99	8	380	31
5 persons	1 941	1 538	12	88	62	1 915	34	5	186	19
6 persons	605	593	6	41	20	596	11	1	62	9
7 or more persons	287	386	2	31	18	277	2	–	27	6
Median	1.71	2.13	2.12	2.35	2.25	1.71	2.13	2.18	2.22	2.65
PERSONS PER ROOM										
Owner-occupied housing units	**94 178**	**16 407**	**162**	**817**	**593**	**93 759**	**3 283**	**104**	**9 472**	**347**
0.50 or less	74 933	10 234	112	315	400	74 630	2 336	58	6 429	186
0.51 to 0.75	13 466	3 399	32	187	116	13 384	559	26	1 895	78
0.76 to 1.00	5 177	2 171	15	172	50	5 151	335	14	986	61
1.01 to 1.50	509	479	2	84	17	503	47	5	139	17
1.51 or more	93	124	1	59	10	91	6	1	23	5
Mean	.39	.49	.45	.66	.47	.39	.44	.52	.45	.54
Renter-occupied housing units	**67 721**	**26 165**	**289**	**1 316**	**977**	**67 185**	**750**	**61**	**2 917**	**230**
0.50 or less	47 042	13 819	159	497	468	46 757	470	33	1 679	98
0.51 to 0.75	11 944	5 545	76	246	204	11 839	153	14	645	55
0.76 to 1.00	7 201	4 801	39	283	208	7 095	105	9	449	52
1.01 to 1.50	1 140	1 438	10	138	55	1 114	16	2	110	19
1.51 or more	394	562	5	152	42	380	6	3	34	6
Mean	.49	.62	.57	.78	.65	.49	.50	.58	.55	.67

TIPSII [UPF] GH147 CENSUS90 72583600 06/22/92 5:06 PM MACHINE: C DATA:CENSUS90*H1TIPSDA47. 06/19/92 14:27:15 TAPE: NONE FRAME: 131
TSF:CENSUS90*92. 06/19/92 14:57:21 UTF:CENSUS90*93. 06/19/92 14:57:21 META:CENSUS90*H1TABLES47. 06/19/92 15:09:09

Table 52. **Occupancy, Structural, and Utilization Characteristics of Housing Units by Race and Hispanic Origin of Householder: 1990**—Con.

[Threshold and complementary threshold are 400 persons. For definitions of terms and meanings of symbols, see text]

County	Dyer County		Fayette County		Franklin County		Gibson County		Giles County	
	White	Black	White	Black	White	Black	White	Black	White	Black
Occupied housing units	**12 111**	**1 459**	**5 273**	**3 166**	**11 885**	**733**	**15 165**	**3 148**	**8 557**	**1 237**
POPULATION										
Persons in occupied housing units	30 170	4 035	14 045	11 023	31 220	2 078	36 621	8 808	21 847	3 368
Per occupied housing unit	2.49	2.77	2.66	3.48	2.63	2.83	2.41	2.80	2.55	2.72
Owner-occupied housing units	21 006	1 978	11 343	7 432	24 639	1 451	28 138	5 067	16 629	2 048
Per owner-occupied housing unit	2.54	2.88	2.67	3.59	2.64	2.95	2.44	2.87	2.58	2.87
Renter-occupied housing units	9 164	2 057	2 702	3 591	6 581	627	8 483	3 741	5 218	1 320
Per renter-occupied housing unit	2.38	2.67	2.64	3.28	2.57	2.60	2.34	2.71	2.47	2.52
TENURE										
Owner-occupied housing units	8 255	688	4 249	2 072	9 321	492	11 544	1 766	6 442	713
Percent of occupied housing units	68.2	47.2	80.6	65.4	78.4	67.1	76.1	56.1	75.3	57.6
Renter-occupied housing units	3 856	771	1 024	1 094	2 564	241	3 621	1 382	2 115	524
UNITS IN STRUCTURE										
Occupied housing units	**12 111**	**1 459**	**5 273**	**3 166**	**11 885**	**733**	**15 165**	**3 148**	**8 557**	**1 237**
1, detached	9 231	910	3 949	2 204	9 533	539	12 256	2 191	6 574	778
1, attached	113	23	30	39	129	5	128	110	51	16
2	616	209	49	57	290	43	612	292	334	58
3 or 4	451	106	38	83	249	51	332	149	177	134
5 to 9	351	80	34	60	144	19	227	77	160	27
10 to 19	194	39	44	33	62	10	114	27	152	32
20 to 49	168	2	20	48	–	–	111	10	–	–
50 or more	–	–	–	–	–	–	–	–	–	–
Mobile home or trailer	912	73	1 076	544	1 357	46	1 254	252	1 025	178
Other	75	17	33	98	121	20	131	40	84	14
ROOMS										
Owner-occupied housing units	**8 255**	**688**	**4 249**	**2 072**	**9 321**	**492**	**11 544**	**1 766**	**6 442**	**713**
1 room	8	1	6	1	12	–	11	1	15	–
2 rooms	25	5	29	17	57	1	43	12	33	5
3 rooms	132	18	122	100	187	18	169	49	146	36
4 rooms	1 080	97	542	340	1 134	65	1 573	267	841	121
5 rooms	2 402	225	1 111	703	2 484	173	3 283	600	1 815	255
6 rooms	2 249	196	1 057	536	2 535	138	3 324	489	1 750	179
7 rooms	1 239	85	698	227	1 459	52	1 694	191	974	69
8 rooms	577	38	349	89	780	25	757	98	450	26
9 or more rooms	543	23	335	59	673	20	690	59	418	22
Median	5.7	5.5	5.8	5.3	5.8	5.4	5.7	5.4	5.7	5.3
Renter-occupied housing units	**3 856**	**771**	**1 024**	**1 094**	**2 564**	**241**	**3 621**	**1 382**	**2 115**	**524**
1 room	54	16	13	6	11	2	22	20	16	5
2 rooms	107	33	47	93	87	14	119	60	76	27
3 rooms	609	114	129	226	277	30	481	231	307	104
4 rooms	1 526	261	290	395	841	98	1 433	483	749	182
5 rooms	901	220	285	223	617	60	830	368	523	144
6 rooms	441	104	137	101	433	24	475	163	247	41
7 rooms	130	19	72	35	175	7	166	36	120	11
8 rooms	52	3	29	14	66	4	54	13	51	4
9 or more rooms	36	1	22	1	57	2	41	8	26	6
Median	4.3	4.4	4.6	4.1	4.6	4.3	4.3	4.3	4.4	4.2
PERSONS IN UNIT										
Owner-occupied housing units	**8 255**	**688**	**4 249**	**2 072**	**9 321**	**492**	**11 544**	**1 766**	**6 442**	**713**
1 person	1 711	146	688	327	1 627	83	2 538	397	1 212	153
2 persons	2 971	200	1 631	435	3 485	138	4 522	497	2 453	184
3 persons	1 667	120	868	368	1 871	103	2 188	313	1 218	149
4 persons	1 365	116	680	343	1 566	99	1 690	297	1 078	122
5 persons	412	64	268	257	572	41	465	133	390	61
6 persons	89	25	83	150	135	21	97	69	59	28
7 or more persons	40	17	31	192	65	7	44	60	32	16
Median	2.31	2.49	2.38	3.24	2.37	2.74	2.22	2.48	2.32	2.63
Renter-occupied housing units	**3 856**	**771**	**1 024**	**1 094**	**2 564**	**241**	**3 621**	**1 382**	**2 115**	**524**
1 person	1 284	210	288	272	740	67	1 211	416	683	164
2 persons	1 056	201	269	224	643	68	1 007	289	552	120
3 persons	711	148	170	201	516	47	701	275	373	120
4 persons	517	122	179	117	427	32	461	214	309	75
5 persons	208	48	79	107	163	16	164	108	144	26
6 persons	44	31	24	67	49	6	59	50	36	10
7 or more persons	36	11	15	106	26	5	18	30	18	9
Median	2.11	2.37	2.33	2.75	2.34	2.29	2.10	2.45	2.18	2.32
PERSONS PER ROOM										
Owner-occupied housing units	**8 255**	**688**	**4 249**	**2 072**	**9 321**	**492**	**11 544**	**1 766**	**6 442**	**713**
0.50 or less	5 933	418	2 934	935	6 504	280	8 696	1 091	4 519	405
0.51 to 0.75	1 516	133	794	396	1 742	105	1 874	315	1 195	152
0.76 to 1.00	714	98	441	430	926	85	867	268	638	118
1.01 to 1.50	84	32	65	227	128	19	88	62	76	28
1.51 or more	8	7	15	84	21	3	19	30	14	10
Mean	.43	.51	.44	.66	.44	.52	.41	.51	.44	.53
Renter-occupied housing units	**3 856**	**771**	**1 024**	**1 094**	**2 564**	**241**	**3 621**	**1 382**	**2 115**	**524**
0.50 or less	2 310	376	577	441	1 516	129	2 273	679	1 246	269
0.51 to 0.75	817	175	196	213	556	51	757	306	443	135
0.76 to 1.00	593	178	185	194	393	48	484	286	339	85
1.01 to 1.50	109	30	52	127	81	8	91	79	70	24
1.51 or more	27	12	14	119	18	5	16	32	17	11
Mean	.54	.61	.56	.79	.53	.59	.52	.62	.54	.59

TIPSII [UPF] GH147 CENSUS90 72583600 06/22/92 5:06 PM MACHINE: C DATA:CENSUS90*H1TIPSDA47. 06/19/92 14:27:15 TAPE: NONE FRAME: 132
TSF:CENSUS90*92. 06/19/92 14:57:21 UTF:CENSUS90*93. 06/19/92 14:57:21 META:CENSUS90*H1TABLES47. 06/19/92 15:09:09

Table 52. **Occupancy, Structural, and Utilization Characteristics of Housing Units by Race and Hispanic Origin of Householder: 1990**—Con.

[Threshold and complementary threshold are 400 persons. For definitions of terms and meanings of symbols, see text]

County	Greene County		Hamblen County		Hamilton County					
	White	Black	White	Black	White	Black	American Indian, Eskimo, or Aleut	Asian or Pacific Islander	Hispanic origin (of any race)	White, not of Hispanic origin
Occupied housing units	**21 000**	**425**	**18 523**	**821**	**90 916**	**19 888**	**209**	**624**	**645**	**90 508**
POPULATION										
Persons in occupied housing units	52 866	1 144	47 349	2 169	222 626	53 118	574	2 235	1 751	221 565
Per occupied housing unit	2.52	2.69	2.56	2.64	2.45	2.67	2.75	3.58	2.71	2.45
Owner-occupied housing units	41 383	600	35 540	1 173	164 184	23 530	340	1 496	912	163 576
Per owner-occupied housing unit	2.54	2.65	2.63	2.66	2.60	2.91	3.18	4.14	2.98	2.60
Renter-occupied housing units	11 483	544	11 809	996	58 442	29 588	234	739	839	57 989
Per renter-occupied housing unit	2.44	2.73	2.36	2.62	2.10	2.51	2.29	2.81	2.47	2.09
TENURE										
Owner-occupied housing units	16 287	226	13 520	441	63 038	8 082	107	361	306	62 819
Percent of occupied housing units	77.6	53.2	73.0	53.7	69.3	40.6	51.2	57.9	47.4	69.4
Renter-occupied housing units	4 713	199	5 003	380	27 878	11 806	102	263	339	27 689
UNITS IN STRUCTURE										
Occupied housing units	**21 000**	**425**	**18 523**	**821**	**90 916**	**19 888**	**209**	**624**	**645**	**90 508**
1, detached	15 436	255	13 553	530	64 620	9 966	122	373	313	64 399
1, attached	195	10	284	18	1 602	663	3	29	19	1 589
2	365	32	804	88	5 732	2 988	28	57	71	5 692
3 or 4	413	26	607	53	2 211	1 580	13	33	48	2 186
5 to 9	406	30	675	54	2 715	2 106	14	36	38	2 694
10 to 19	327	19	457	41	3 326	1 174	5	48	42	3 302
20 to 49	–	–	104	6	2 527	378	5	18	31	2 514
50 or more	–	–	–	–	2 491	677	4	9	15	2 479
Mobile home or trailer	3 668	49	1 898	25	5 073	99	14	8	59	5 039
Other	190	4	141	6	619	257	1	13	9	614
ROOMS										
Owner-occupied housing units	**16 287**	**226**	**13 520**	**441**	**63 038**	**8 082**	**107**	**361**	**306**	**62 819**
1 room	15	–	6	–	30	5	–	–	–	30
2 rooms	85	1	37	3	137	28	1	7	4	136
3 rooms	424	5	214	7	830	143	–	25	9	825
4 rooms	2 636	22	1 683	43	5 801	822	8	32	33	5 778
5 rooms	5 078	81	4 077	143	14 341	2 246	22	57	74	14 286
6 rooms	3 711	54	3 223	109	16 173	2 390	22	48	69	16 125
7 rooms	2 136	35	2 070	75	10 727	1 275	26	42	48	10 691
8 rooms	1 203	17	1 185	39	7 277	662	13	66	37	7 252
9 or more rooms	999	11	1 025	22	7 722	511	15	84	32	7 696
Median	5.5	5.6	5.7	5.7	6.1	5.8	6.5	6.8	6.0	6.1
Renter-occupied housing units	**4 713**	**199**	**5 003**	**380**	**27 878**	**11 806**	**102**	**263**	**339**	**27 689**
1 room	39	–	71	9	844	325	5	17	11	839
2 rooms	165	11	243	23	1 700	637	7	42	31	1 685
3 rooms	596	28	914	66	5 477	2 451	21	48	56	5 449
4 rooms	1 732	76	1 911	121	9 945	4 635	36	94	140	9 865
5 rooms	1 110	50	1 057	98	5 669	2 533	23	31	66	5 633
6 rooms	612	21	497	40	2 650	907	6	14	21	2 634
7 rooms	244	8	173	14	935	227	–	7	7	930
8 rooms	131	4	79	5	388	60	2	5	5	385
9 or more rooms	84	1	58	4	270	31	2	5	2	269
Median	4.4	4.3	4.2	4.3	4.1	4.0	4.0	3.8	4.0	4.1
PERSONS IN UNIT										
Owner-occupied housing units	**16 287**	**226**	**13 520**	**441**	**63 038**	**8 082**	**107**	**361**	**306**	**62 819**
1 person	3 225	56	2 292	104	11 733	1 656	14	20	55	11 685
2 persons	6 010	71	4 998	126	23 455	2 198	28	41	77	23 394
3 persons	3 492	36	3 034	94	12 530	1 611	27	70	67	12 484
4 persons	2 529	37	2 221	71	10 508	1 401	17	113	59	10 473
5 persons	757	17	698	29	3 518	682	13	50	31	3 501
6 persons	201	3	196	13	896	295	4	31	11	886
7 or more persons	73	6	81	4	398	239	4	36	6	396
Median	2.32	2.30	2.39	2.42	2.34	2.62	2.93	3.94	2.81	2.34
Renter-occupied housing units	**4 713**	**199**	**5 003**	**380**	**27 878**	**11 806**	**102**	**263**	**339**	**27 689**
1 person	1 401	54	1 619	101	11 583	3 893	37	62	103	11 528
2 persons	1 380	56	1 422	99	8 111	2 837	25	63	96	8 048
3 persons	930	28	1 014	89	4 141	2 290	23	48	59	4 113
4 persons	661	34	621	53	2 618	1 620	10	61	54	2 586
5 persons	221	17	211	20	1 012	682	5	17	15	1 005
6 persons	77	6	71	11	279	276	1	7	9	276
7 or more persons	43	4	45	7	134	208	1	5	3	133
Median	2.19	2.31	2.12	2.40	1.79	2.21	2.06	2.64	2.19	1.79
PERSONS PER ROOM										
Owner-occupied housing units	**16 287**	**226**	**13 520**	**441**	**63 038**	**8 082**	**107**	**361**	**306**	**62 819**
0.50 or less	11 438	157	9 525	301	48 203	5 235	70	173	198	48 044
0.51 to 0.75	3 026	32	2 630	83	10 172	1 531	20	72	61	10 137
0.76 to 1.00	1 570	33	1 182	48	4 103	1 002	11	66	32	4 085
1.01 to 1.50	232	3	161	7	488	257	4	26	9	483
1.51 or more	21	1	22	2	72	57	2	24	6	70
Mean	.44	.45	.44	.45	.41	.48	.48	.61	.48	.41
Renter-occupied housing units	**4 713**	**199**	**5 003**	**380**	**27 878**	**11 806**	**102**	**263**	**339**	**27 689**
0.50 or less	2 848	103	2 951	187	18 436	6 067	54	100	179	18 326
0.51 to 0.75	1 035	41	1 123	93	5 124	2 626	26	51	62	5 092
0.76 to 1.00	660	45	751	76	3 629	2 290	17	67	67	3 596
1.01 to 1.50	145	7	144	19	551	620	3	25	20	542
1.51 or more	25	3	34	5	138	203	2	20	11	133
Mean	.52	.62	.55	.61	.50	.62	.57	.74	.61	.50

TIPSII [UPF] GH147 CENSUS90 72583600 06/22/92 5:06 PM MACHINE: C DATA:CENSUS90*H1TIPSDA47. 06/19/92 14:27:15 TAPE: NONE FRAME: 133
TSF:CENSUS90*92. 06/19/92 14:57:21 UTF:CENSUS90*93. 06/19/92 14:57:21 META:CENSUS90*H1TABLES47. 06/19/92 15:09:09

Table 52. **Occupancy, Structural, and Utilization Characteristics of Housing Units by Race and Hispanic Origin of Householder: 1990**—Con.

[Threshold and complementary threshold are 400 persons. For definitions of terms and meanings of symbols, see text]

County	Hardeman County		Hardin County		Hawkins County		Haywood County		Henderson County	
	White	Black	White	Black	White	Black	White	Black	White	Black
Occupied housing units	**5 619**	**2 628**	**8 348**	**355**	**16 813**	**304**	**3 834**	**3 147**	**7 833**	**678**
POPULATION										
Persons in occupied housing units	14 037	8 460	21 295	982	43 363	726	9 572	9 561	19 787	1 799
Per occupied housing unit	2.50	3.22	2.55	2.77	2.58	2.39	2.50	3.04	2.53	2.65
Owner-occupied housing units	10 908	5 888	16 450	695	34 187	497	7 141	5 716	16 226	1 244
Per owner-occupied housing unit	2.53	3.33	2.54	2.84	2.63	2.46	2.50	3.20	2.56	2.66
Renter-occupied housing units	3 129	2 572	4 845	287	9 176	229	2 431	3 845	3 561	555
Per renter-occupied housing unit	2.38	3.00	2.60	2.61	2.41	2.25	2.50	2.82	2.36	2.63
TENURE										
Owner-occupied housing units	4 304	1 770	6 487	245	13 011	202	2 860	1 785	6 327	467
Percent of occupied housing units	76.6	67.4	77.7	69.0	77.4	66.4	74.6	56.7	80.8	68.9
Renter-occupied housing units	1 315	858	1 861	110	3 802	102	974	1 362	1 506	211
UNITS IN STRUCTURE										
Occupied housing units	**5 619**	**2 628**	**8 348**	**355**	**16 813**	**304**	**3 834**	**3 147**	**7 833**	**678**
1, detached	4 443	1 683	6 530	264	11 885	199	3 113	2 293	5 675	420
1, attached	47	37	56	2	152	3	76	99	83	8
2	71	109	113	7	188	7	111	183	197	25
3 or 4	68	46	84	9	302	12	61	132	157	15
5 to 9	40	44	113	15	408	15	54	123	31	6
10 to 19	78	60	25	3	473	25	24	77	17	3
20 to 49	–	–	48	8	115	2	15	–	–	–
50 or more	–	–	–	–	82	–	–	–	–	–
Mobile home or trailer	810	496	1 296	42	3 058	37	344	177	1 607	192
Other	62	153	83	5	150	4	36	63	66	9
ROOMS										
Owner-occupied housing units	**4 304**	**1 770**	**6 487**	**245**	**13 011**	**202**	**2 860**	**1 785**	**6 327**	**467**
1 room	12	7	18	–	24	–	1	2	7	1
2 rooms	27	24	65	1	105	2	13	15	27	4
3 rooms	144	109	221	5	337	4	47	75	159	12
4 rooms	695	288	1 156	59	2 189	35	340	226	1 069	109
5 rooms	1 209	638	2 018	73	4 118	64	783	671	1 984	138
6 rooms	1 083	418	1 600	59	3 256	50	764	483	1 589	118
7 rooms	622	173	777	32	1 666	25	442	180	791	43
8 rooms	279	72	368	10	746	8	232	74	366	21
9 or more rooms	233	41	264	6	570	14	238	59	335	21
Median	5.6	5.2	5.4	5.3	5.4	5.4	5.8	5.4	5.5	5.3
Renter-occupied housing units	**1 315**	**858**	**1 861**	**110**	**3 802**	**102**	**974**	**1 362**	**1 506**	**211**
1 room	10	11	10	–	33	1	5	20	5	1
2 rooms	34	70	49	3	166	8	30	112	28	5
3 rooms	178	161	198	17	544	21	92	256	190	31
4 rooms	396	305	696	43	1 402	32	352	505	604	76
5 rooms	357	209	502	26	956	26	260	302	401	48
6 rooms	210	81	247	16	438	8	144	125	181	39
7 rooms	77	11	108	3	150	4	53	31	62	6
8 rooms	34	5	36	2	74	1	23	8	17	3
9 or more rooms	19	5	15	–	39	1	15	3	18	2
Median	4.6	4.1	4.5	4.3	4.3	4.2	4.5	4.1	4.4	4.4
PERSONS IN UNIT										
Owner-occupied housing units	**4 304**	**1 770**	**6 487**	**245**	**13 011**	**202**	**2 860**	**1 785**	**6 327**	**467**
1 person	900	294	1 346	60	2 348	51	643	353	1 225	115
2 persons	1 636	396	2 424	65	4 566	64	1 082	429	2 353	125
3 persons	788	345	1 247	38	2 975	42	497	308	1 316	107
4 persons	658	320	1 020	41	2 168	34	432	290	966	67
5 persons	231	201	326	28	704	10	149	209	356	36
6 persons	64	105	86	8	188	1	40	95	82	11
7 or more persons	27	109	38	5	62	–	17	101	29	6
Median	2.27	3.07	2.28	2.46	2.41	2.28	2.23	2.86	2.32	2.45
Renter-occupied housing units	**1 315**	**858**	**1 861**	**110**	**3 802**	**102**	**974**	**1 362**	**1 506**	**211**
1 person	436	249	491	40	1 185	42	297	410	514	62
2 persons	368	182	534	22	1 102	23	274	279	408	44
3 persons	244	135	374	24	712	15	166	240	265	52
4 persons	163	124	260	8	513	16	150	219	206	31
5 persons	75	74	125	7	189	4	60	107	79	14
6 persons	15	40	49	4	69	2	14	58	24	5
7 or more persons	14	54	28	5	32	–	13	49	10	3
Median	2.10	2.49	2.32	2.18	2.15	1.89	2.19	2.47	2.09	2.49
PERSONS PER ROOM										
Owner-occupied housing units	**4 304**	**1 770**	**6 487**	**245**	**13 011**	**202**	**2 860**	**1 785**	**6 327**	**467**
0.50 or less	2 980	817	4 497	146	8 608	140	2 100	934	4 387	301
0.51 to 0.75	787	385	1 135	46	2 711	42	469	330	1 175	98
0.76 to 1.00	462	363	720	41	1 466	16	258	366	691	56
1.01 to 1.50	66	139	109	10	189	3	28	127	61	10
1.51 or more	9	66	26	2	37	1	5	28	13	2
Mean	.44	.62	.46	.52	.47	.43	.41	.58	.45	.49
Renter-occupied housing units	**1 315**	**858**	**1 861**	**110**	**3 802**	**102**	**974**	**1 362**	**1 506**	**211**
0.50 or less	830	389	1 056	62	2 280	60	602	636	945	111
0.51 to 0.75	265	145	428	26	802	22	180	271	286	55
0.76 to 1.00	177	173	279	11	586	15	150	290	229	30
1.01 to 1.50	34	98	78	7	112	4	34	105	38	10
1.51 or more	9	53	20	4	22	1	8	60	8	5
Mean	.50	.72	.56	.58	.54	.53	.53	.69	.52	.57

TIPSII [UPF] GH147 CENSUS90 72583600 06/22/92 5:06 PM MACHINE: C DATA:CENSUS90*H1TIPSDA47. 06/19/92 14:27:15 TAPE: NONE FRAME: 134
TSF:CENSUS90*92. 06/19/92 14:57:21 UTF:CENSUS90*93. 06/19/92 14:57:21 META:CENSUS90*H1TABLES47. 06/19/92 15:09:09

Table 52. **Occupancy, Structural, and Utilization Characteristics of Housing Units by Race and Hispanic Origin of Householder: 1990**—Con.

[Threshold and complementary threshold are 400 persons. For definitions of terms and meanings of symbols, see text]

County	Henry County		Hickman County		Humphreys County		Jefferson County		Knox County	
	White	Black	White	Black	White	Black	White	Black	White	Black
Occupied housing units	**10 259**	**1 065**	**5 806**	**158**	**5 840**	**194**	**11 980**	**306**	**121 097**	**10 958**
POPULATION										
Persons in occupied housing units	24 595	2 758	15 226	442	14 936	542	30 494	824	291 749	27 443
Per occupied housing unit	2.40	2.59	2.62	2.80	2.56	2.79	2.55	2.69	2.41	2.50
Owner-occupied housing units	19 557	1 675	12 396	375	11 752	340	24 000	582	207 392	12 465
Per owner-occupied housing unit	2.43	2.75	2.65	2.86	2.58	2.86	2.59	2.68	2.59	2.72
Renter-occupied housing units	5 038	1 083	2 830	67	3 184	202	6 494	242	84 357	14 978
Per renter-occupied housing unit	2.29	2.38	2.53	2.48	2.48	2.69	2.41	2.72	2.06	2.35
TENURE										
Owner-occupied housing units	8 060	610	4 686	131	4 557	119	9 280	217	80 203	4 579
Percent of occupied housing units	78.6	57.3	80.7	82.9	78.0	61.3	77.5	70.9	66.2	41.8
Renter-occupied housing units	2 199	455	1 120	27	1 283	75	2 700	89	40 894	6 379
UNITS IN STRUCTURE										
Occupied housing units	**10 259**	**1 065**	**5 806**	**158**	**5 840**	**194**	**11 980**	**306**	**121 097**	**10 958**
1, detached	7 516	711	4 391	130	4 491	122	8 632	223	82 872	5 702
1, attached	80	28	18	1	31	2	113	6	2 731	169
2	294	63	39	–	121	16	207	10	2 652	391
3 or 4	144	56	51	–	67	4	235	13	3 932	760
5 to 9	249	37	14	–	85	27	228	8	5 949	1 728
10 to 19	37	46	49	4	24	–	201	9	7 114	1 091
20 to 49	55	2	35	–	33	8	25	1	4 177	392
50 or more	–	–	71	–	–	–	–	–	3 564	513
Mobile home or trailer	1 811	110	1 095	23	923	13	2 222	34	7 038	65
Other	73	12	43	–	65	2	117	2	1 068	147
ROOMS										
Owner-occupied housing units	**8 060**	**610**	**4 686**	**131**	**4 557**	**119**	**9 280**	**217**	**80 203**	**4 579**
1 room	14	1	11	–	9	–	13	–	48	2
2 rooms	49	2	26	1	46	2	44	7	211	35
3 rooms	197	16	136	7	100	5	257	13	1 028	97
4 rooms	1 372	116	750	22	585	12	1 628	30	8 389	520
5 rooms	2 302	199	1 448	48	1 250	51	2 882	59	17 886	1 252
6 rooms	2 023	143	1 160	32	1 159	23	2 090	48	18 711	1 152
7 rooms	1 046	72	624	11	733	15	1 210	31	13 826	692
8 rooms	578	37	284	4	360	8	591	16	9 620	443
9 or more rooms	479	24	247	6	315	3	565	13	10 484	386
Median	5.5	5.4	5.5	5.2	5.7	5.3	5.4	5.5	6.2	5.8
Renter-occupied housing units	**2 199**	**455**	**1 120**	**27**	**1 283**	**75**	**2 700**	**89**	**40 894**	**6 379**
1 room	11	6	10	–	10	–	25	–	1 332	296
2 rooms	88	16	32	–	33	1	77	4	3 109	453
3 rooms	362	84	194	4	125	9	350	10	9 147	1 513
4 rooms	765	188	349	12	468	27	1 056	39	13 161	2 006
5 rooms	518	112	280	7	333	25	664	22	8 053	1 345
6 rooms	276	36	151	1	194	10	293	8	3 587	516
7 rooms	122	10	59	2	75	3	128	1	1 423	164
8 rooms	32	2	29	1	27	–	62	2	660	56
9 or more rooms	25	1	16	–	18	–	45	3	422	30
Median	4.3	4.1	4.4	4.3	4.5	4.5	4.4	4.3	4.0	4.0
PERSONS IN UNIT										
Owner-occupied housing units	**8 060**	**610**	**4 686**	**131**	**4 557**	**119**	**9 280**	**217**	**80 203**	**4 579**
1 person	1 762	146	852	23	914	35	1 652	48	15 397	1 116
2 persons	3 325	161	1 725	38	1 694	26	3 511	66	29 496	1 297
3 persons	1 446	133	981	27	849	24	2 027	44	16 229	842
4 persons	1 051	102	720	30	748	11	1 439	42	13 343	770
5 persons	337	39	275	9	245	14	487	9	4 176	329
6 persons	92	13	89	2	78	1	118	3	1 103	137
7 or more persons	47	16	44	2	29	8	46	5	459	88
Median	2.18	2.49	2.36	2.67	2.31	2.44	2.35	2.42	2.34	2.40
Renter-occupied housing units	**2 199**	**455**	**1 120**	**27**	**1 283**	**75**	**2 700**	**89**	**40 894**	**6 379**
1 person	827	157	343	9	389	24	798	20	17 407	2 339
2 persons	573	113	302	7	334	14	839	27	12 014	1 606
3 persons	369	91	196	3	268	16	535	17	5 894	1 186
4 persons	276	56	171	6	176	10	325	14	3 612	708
5 persons	97	28	65	1	83	6	137	7	1 340	326
6 persons	40	8	28	1	28	4	46	2	416	127
7 or more persons	17	2	15	–	5	1	20	2	211	87
Median	1.98	2.12	2.22	2.14	2.26	2.46	2.16	2.41	1.75	2.03
PERSONS PER ROOM										
Owner-occupied housing units	**8 060**	**610**	**4 686**	**131**	**4 557**	**119**	**9 280**	**217**	**80 203**	**4 579**
0.50 or less	6 071	393	3 155	71	3 207	77	6 351	142	62 002	3 178
0.51 to 0.75	1 270	106	885	25	819	18	1 826	41	12 597	780
0.76 to 1.00	624	90	543	30	452	15	959	25	4 923	492
1.01 to 1.50	72	15	78	3	61	8	123	4	601	103
1.51 or more	23	6	25	2	18	1	21	5	80	26
Mean	.42	.49	.46	.53	.43	.52	.45	.47	.40	.45
Renter-occupied housing units	**2 199**	**455**	**1 120**	**27**	**1 283**	**75**	**2 700**	**89**	**40 894**	**6 379**
0.50 or less	1 422	256	647	16	763	41	1 655	49	27 222	3 506
0.51 to 0.75	429	99	230	5	279	13	586	16	7 334	1 304
0.76 to 1.00	284	89	184	4	203	17	366	17	5 322	1 143
1.01 to 1.50	56	11	48	2	33	3	62	5	704	263
1.51 or more	8	–	11	–	5	1	31	2	312	163
Mean	.51	.57	.55	.54	.52	.59	.52	.60	.50	.59

TIPSII [UPF] GH147 CENSUS90 72583600 06/22/92 5:06 PM MACHINE: C DATA:CENSUS90*H1TIPSDA47. 06/19/92 14:27:15 TAPE: NONE FRAME: 135
TSF:CENSUS90*92. 06/19/92 14:57:21 UTF:CENSUS90*93. 06/19/92 14:57:21 META:CENSUS90*H1TABLES47. 06/19/92 15:09:09

Table 52. **Occupancy, Structural, and Utilization Characteristics of Housing Units by Race and Hispanic Origin of Householder: 1990**—Con.

[Threshold and complementary threshold are 400 persons. For definitions of terms and meanings of symbols, see text]

County	Knox County—Con.				Lake County		Lauderdale County		Lawrence County	
	American Indian, Eskimo, or Aleut	Asian or Pacific Islander	Hispanic origin (of any race)	White, not of Hispanic origin	White	Black	White	Black	White	Black
Occupied housing units	**326**	**1 100**	**689**	**120 605**	**1 993**	**424**	**6 174**	**2 202**	**13 095**	**196**
POPULATION										
Persons in occupied housing units	791	2 977	1 747	290 541	4 892	1 164	15 660	6 772	34 358	490
Per occupied housing unit	2.43	2.71	2.54	2.41	2.45	2.75	2.54	3.08	2.62	2.50
Owner-occupied housing units	425	1 296	908	206 719	3 139	372	11 394	3 763	26 782	272
Per owner-occupied housing unit	2.62	3.50	2.85	2.59	2.44	2.88	2.56	3.22	2.66	2.64
Renter-occupied housing units	366	1 681	839	83 822	1 753	792	4 266	3 009	7 576	218
Per renter-occupied housing unit	2.23	2.30	2.27	2.06	2.47	2.68	2.48	2.91	2.51	2.34
TENURE										
Owner-occupied housing units	162	370	319	79 952	1 284	129	4 451	1 168	10 081	103
Percent of occupied housing units	49.7	33.6	46.3	66.3	64.4	30.4	72.1	53.0	77.0	52.6
Renter-occupied housing units	164	730	370	40 653	709	295	1 723	1 034	3 014	93
UNITS IN STRUCTURE										
Occupied housing units	**326**	**1 100**	**689**	**120 605**	**1 993**	**424**	**6 174**	**2 202**	**13 095**	**196**
1, detached	199	426	341	82 605	1 499	263	4 678	1 448	10 543	120
1, attached	6	21	14	2 721	27	12	68	69	136	9
2	12	16	24	2 634	99	45	199	178	405	25
3 or 4	17	62	37	3 907	61	36	129	114	178	15
5 to 9	18	88	63	5 907	48	23	170	103	296	11
10 to 19	18	154	75	7 072	15	7	28	24	74	1
20 to 49	10	109	37	4 153	–	–	–	7	50	–
50 or more	18	216	54	3 529	–	–	–	–	–	–
Mobile home or trailer	25	1	35	7 016	226	32	847	228	1 290	14
Other	3	7	9	1 061	18	6	55	31	123	1
ROOMS										
Owner-occupied housing units	**162**	**370**	**319**	**79 952**	**1 284**	**129**	**4 451**	**1 168**	**10 081**	**103**
1 room	–	–	–	48	2	–	2	1	10	–
2 rooms	1	2	5	208	4	2	29	9	41	2
3 rooms	6	17	7	1 024	34	8	103	52	169	5
4 rooms	26	30	32	8 366	203	28	687	178	1 171	19
5 rooms	34	45	53	17 845	377	46	1 324	424	2 949	37
6 rooms	43	40	70	18 656	341	28	1 143	280	2 814	16
7 rooms	25	59	61	13 775	160	15	634	132	1 543	18
8 rooms	13	86	38	9 591	90	–	270	55	720	2
9 or more rooms	14	91	53	10 439	73	2	259	37	664	4
Median	5.8	7.4	6.4	6.2	5.6	5.1	5.6	5.3	5.7	5.2
Renter-occupied housing units	**164**	**730**	**370**	**40 653**	**709**	**295**	**1 723**	**1 034**	**3 014**	**93**
1 room	5	70	30	1 311	2	3	15	8	27	–
2 rooms	18	205	49	3 079	16	12	51	52	84	4
3 rooms	32	194	95	9 088	116	52	245	203	458	21
4 rooms	48	144	109	13 088	249	124	650	441	993	34
5 rooms	28	66	46	8 025	191	75	418	229	732	19
6 rooms	21	34	20	3 570	80	22	220	68	446	9
7 rooms	8	10	15	1 413	31	2	83	24	174	5
8 rooms	2	4	3	658	15	4	27	5	58	–
9 or more rooms	2	3	3	421	9	1	14	4	42	1
Median	4.1	3.0	3.6	4.0	4.4	4.1	4.3	4.1	4.4	4.1
PERSONS IN UNIT										
Owner-occupied housing units	**162**	**370**	**319**	**79 952**	**1 284**	**129**	**4 451**	**1 168**	**10 081**	**103**
1 person	37	27	56	15 347	309	28	859	227	1 916	25
2 persons	51	55	99	29 414	451	37	1 660	251	3 565	28
3 persons	32	88	60	16 178	266	22	905	215	2 008	25
4 persons	31	131	61	13 302	190	25	738	215	1 746	16
5 persons	7	49	31	4 155	45	8	215	135	598	6
6 persons	–	15	9	1 098	17	3	56	65	160	2
7 or more persons	4	5	3	458	6	6	18	60	88	1
Median	2.36	3.61	2.57	2.34	2.24	2.49	2.32	2.99	2.38	2.45
Renter-occupied housing units	**164**	**730**	**370**	**40 653**	**709**	**295**	**1 723**	**1 034**	**3 014**	**93**
1 person	58	239	141	17 312	198	89	520	289	903	31
2 persons	53	211	103	11 943	201	69	456	226	858	25
3 persons	24	149	55	5 862	143	51	354	179	506	16
4 persons	17	96	45	3 586	129	47	254	163	457	18
5 persons	10	28	13	1 333	27	20	97	85	201	2
6 persons	2	2	9	409	6	12	29	46	52	–
7 or more persons	–	5	4	208	5	7	13	46	37	1
Median	1.95	2.10	1.93	1.75	2.28	2.35	2.25	2.51	2.20	2.12
PERSONS PER ROOM										
Owner-occupied housing units	**162**	**370**	**319**	**79 952**	**1 284**	**129**	**4 451**	**1 168**	**10 081**	**103**
0.50 or less	113	231	227	61 810	912	69	3 139	581	6 960	67
0.51 to 0.75	35	81	56	12 557	248	30	795	251	1 899	19
0.76 to 1.00	10	43	24	4 908	108	24	448	244	1 043	15
1.01 to 1.50	4	11	9	597	13	4	60	66	140	2
1.51 or more	–	4	3	80	3	2	9	26	39	–
Mean	.44	.49	.43	.40	.42	.56	.44	.59	.45	.49
Renter-occupied housing units	**164**	**730**	**370**	**40 653**	**709**	**295**	**1 723**	**1 034**	**3 014**	**93**
0.50 or less	99	272	182	27 093	413	153	1 004	463	1 780	53
0.51 to 0.75	29	136	76	7 288	173	49	372	216	605	23
0.76 to 1.00	31	212	86	5 273	101	62	272	196	500	15
1.01 to 1.50	4	57	16	694	18	24	68	115	103	2
1.51 or more	1	53	10	305	4	7	7	44	26	–
Mean	.53	.73	.62	.50	.54	.64	.55	.70	.54	.54

TIPSII [UPF] GH147 CENSUS90 72583600 06/22/92 5:06 PM MACHINE: C DATA:CENSUS90*H1TIPSDA47. 06/19/92 14:27:15 TAPE: NONE FRAME: 136
TSF:CENSUS90*92. 06/19/92 14:57:21 UTF:CENSUS90*93. 06/19/92 14:57:21 META:CENSUS90*H1TABLES47. 06/19/92 15:09:09

Table 52. **Occupancy, Structural, and Utilization Characteristics of Housing Units by Race and Hispanic Origin of Householder: 1990**—Con.

[Threshold and complementary threshold are 400 persons. For definitions of terms and meanings of symbols, see text]

County	Lincoln County		Loudon County		McMinn County		McNairy County		Madison County	
	White	Black	White	Black	White	Black	White	Black	White	Black
Occupied housing units	**9 949**	**888**	**11 975**	**151**	**15 563**	**720**	**8 299**	**514**	**21 160**	**8 330**
POPULATION										
Persons in occupied housing units	25 391	2 382	30 446	399	39 511	2 004	20 670	1 442	51 750	23 410
Per occupied housing unit	2.55	2.68	2.54	2.64	2.54	2.78	2.49	2.81	2.45	2.81
Owner-occupied housing units	19 420	1 226	23 967	288	31 034	1 326	16 599	1 071	39 261	12 206
Per owner-occupied housing unit	2.59	2.78	2.58	2.72	2.60	2.93	2.51	2.88	2.58	3.00
Renter-occupied housing units	5 971	1 156	6 479	111	8 477	678	4 071	371	12 489	11 204
Per renter-occupied housing unit	2.45	2.59	2.42	2.47	2.35	2.54	2.41	2.61	2.10	2.63
TENURE										
Owner-occupied housing units	7 512	441	9 299	106	11 951	453	6 609	372	15 225	4 075
Percent of occupied housing units	75.5	49.7	77.7	70.2	76.8	62.9	79.6	72.4	72.0	48.9
Renter-occupied housing units	2 437	447	2 676	45	3 612	267	1 690	142	5 935	4 255
UNITS IN STRUCTURE										
Occupied housing units	**9 949**	**888**	**11 975**	**151**	**15 563**	**720**	**8 299**	**514**	**21 160**	**8 330**
1, detached	7 555	559	9 281	107	11 684	471	6 638	352	15 751	5 285
1, attached	94	29	136	2	121	8	63	4	331	207
2	212	96	186	2	457	48	93	8	1 142	721
3 or 4	223	65	200	6	394	40	102	19	917	850
5 to 9	210	35	199	6	512	71	66	23	700	473
10 to 19	106	43	200	10	127	6	58	5	420	284
20 to 49	2	13	24	1	25	3	–	–	144	134
50 or more	–	–	–	–	–	–	–	–	305	72
Mobile home or trailer	1 437	31	1 642	15	2 071	60	1 216	92	1 346	195
Other	110	17	107	2	172	13	63	11	104	109
ROOMS										
Owner-occupied housing units	**7 512**	**441**	**9 299**	**106**	**11 951**	**453**	**6 609**	**372**	**15 225**	**4 075**
1 room	12	–	8	–	8	1	13	–	6	4
2 rooms	48	3	27	2	65	5	42	3	34	14
3 rooms	163	18	183	–	268	10	197	13	203	95
4 rooms	957	69	1 295	17	1 738	61	1 162	88	1 319	447
5 rooms	1 939	129	2 618	20	3 458	158	2 129	115	3 514	1 153
6 rooms	2 022	119	2 329	30	3 036	112	1 592	83	4 329	1 274
7 rooms	1 257	60	1 432	21	1 692	61	851	31	2 634	617
8 rooms	584	22	730	6	868	23	348	27	1 498	288
9 or more rooms	530	21	677	10	818	22	275	12	1 688	183
Median	5.8	5.5	5.7	6.0	5.6	5.4	5.4	5.2	6.1	5.8
Renter-occupied housing units	**2 437**	**447**	**2 676**	**45**	**3 612**	**267**	**1 690**	**142**	**5 935**	**4 255**
1 room	20	10	16	2	25	4	15	1	109	75
2 rooms	77	29	87	3	142	18	74	5	236	148
3 rooms	414	88	375	3	626	48	153	17	1 052	723
4 rooms	801	166	946	18	1 226	84	696	68	2 315	1 641
5 rooms	591	86	666	11	864	75	447	32	1 195	986
6 rooms	302	49	350	5	432	25	183	15	637	470
7 rooms	138	13	138	2	171	10	75	2	228	140
8 rooms	62	3	56	–	85	2	28	2	95	50
9 or more rooms	32	3	42	1	41	1	19	–	68	22
Median	4.4	4.1	4.4	4.3	4.3	4.3	4.4	4.2	4.2	4.2
PERSONS IN UNIT										
Owner-occupied housing units	**7 512**	**441**	**9 299**	**106**	**11 951**	**453**	**6 609**	**372**	**15 225**	**4 075**
1 person	1 446	107	1 764	24	2 211	93	1 350	85	2 868	851
2 persons	2 807	126	3 469	30	4 409	116	2 553	90	5 677	997
3 persons	1 423	77	1 913	21	2 549	96	1 310	78	3 044	823
4 persons	1 300	73	1 495	21	1 920	72	968	62	2 588	694
5 persons	386	29	485	6	615	46	303	38	821	412
6 persons	102	14	118	2	159	20	80	11	166	156
7 or more persons	48	15	55	2	88	10	45	8	61	142
Median	2.32	2.40	2.33	2.47	2.35	2.68	2.27	2.64	2.34	2.73
Renter-occupied housing units	**2 437**	**447**	**2 676**	**45**	**3 612**	**267**	**1 690**	**142**	**5 935**	**4 255**
1 person	751	141	828	14	1 207	80	538	37	2 412	1 245
2 persons	673	111	786	12	1 024	64	450	31	1 764	1 059
3 persons	482	81	491	8	667	65	345	40	882	867
4 persons	309	59	353	8	453	33	240	21	596	562
5 persons	167	31	147	2	191	15	81	10	199	311
6 persons	43	15	51	–	45	6	24	3	60	119
7 or more persons	12	9	20	1	25	4	12	–	22	92
Median	2.19	2.24	2.15	2.21	2.08	2.34	2.18	2.57	1.81	2.33
PERSONS PER ROOM										
Owner-occupied housing units	**7 512**	**441**	**9 299**	**106**	**11 951**	**453**	**6 609**	**372**	**15 225**	**4 075**
0.50 or less	5 311	281	6 655	72	8 386	269	4 663	209	11 601	2 450
0.51 to 0.75	1 409	82	1 718	21	2 264	92	1 188	85	2 443	819
0.76 to 1.00	695	59	812	10	1 130	71	655	62	1 075	628
1.01 to 1.50	78	13	90	3	139	19	83	14	99	144
1.51 or more	19	6	24	–	32	2	20	2	7	34
Mean	.43	.49	.43	.45	.44	.51	.45	.53	.41	.51
Renter-occupied housing units	**2 437**	**447**	**2 676**	**45**	**3 612**	**267**	**1 690**	**142**	**5 935**	**4 255**
0.50 or less	1 446	237	1 659	26	2 252	139	1 015	67	4 076	2 174
0.51 to 0.75	528	82	551	8	756	68	366	42	1 040	967
0.76 to 1.00	376	90	376	9	501	41	249	26	694	845
1.01 to 1.50	73	23	72	–	82	15	52	6	98	196
1.51 or more	14	15	18	2	21	4	8	1	27	73
Mean	.53	.62	.52	.56	.52	.59	.53	.60	.48	.61

TIPSII [UPF] GH147 CENSUS90 72583600 06/22/92 5:06 PM MACHINE: C DATA:CENSUS90*H1TIPSDA47. 06/19/92 14:27:15 TAPE: NONE FRAME: 137
TSF:CENSUS90*92. 06/19/92 14:57:21 UTF:CENSUS90*93. 06/19/92 14:57:21 META:CENSUS90*H1TABLES47. 06/19/92 15:09:09

Table 52. **Occupancy, Structural, and Utilization Characteristics of Housing Units by Race and Hispanic Origin of Householder: 1990**—Con.

[Threshold and complementary threshold are 400 persons. For definitions of terms and meanings of symbols, see text]

County	Marion County		Marshall County		Maury County		Monroe County		Montgomery County	
	White	Black	White	Black	White	Black	White	Black	White	Black
Occupied housing units	**8 797**	**399**	**7 510**	**729**	**17 341**	**3 161**	**11 023**	**296**	**27 899**	**5 629**
POPULATION										
Persons in occupied housing units	23 565	1 024	19 299	1 868	45 277	8 470	29 056	776	74 971	16 080
Per occupied housing unit	2.68	2.57	2.57	2.56	2.61	2.68	2.64	2.62	2.69	2.86
Owner-occupied housing units	18 995	667	14 241	996	33 461	4 583	23 424	600	49 743	7 450
Per owner-occupied housing unit	2.71	2.53	2.62	2.52	2.68	2.74	2.66	2.74	2.75	2.95
Renter-occupied housing units	4 570	357	5 058	872	11 816	3 887	5 632	176	25 228	8 630
Per renter-occupied housing unit	2.55	2.64	2.45	2.61	2.44	2.61	2.55	2.29	2.57	2.78
TENURE										
Owner-occupied housing units	7 007	264	5 443	395	12 508	1 674	8 812	219	18 077	2 527
Percent of occupied housing units	79.7	66.2	72.5	54.2	72.1	53.0	79.9	74.0	64.8	44.9
Renter-occupied housing units	1 790	135	2 067	334	4 833	1 487	2 211	77	9 822	3 102
UNITS IN STRUCTURE										
Occupied housing units	**8 797**	**399**	**7 510**	**729**	**17 341**	**3 161**	**11 023**	**296**	**27 899**	**5 629**
1, detached	6 370	258	5 674	502	12 959	2 119	8 142	226	19 727	3 256
1, attached	72	10	55	21	204	82	77	3	929	193
2	146	46	227	70	860	272	139	10	1 011	269
3 or 4	83	8	167	21	331	80	196	15	1 051	444
5 to 9	93	14	156	23	486	201	102	7	1 082	478
10 to 19	53	6	134	11	392	98	67	6	870	363
20 to 49	105	10	13	5	107	61	–	–	511	92
50 or more	–	–	146	16	–	–	–	–	70	51
Mobile home or trailer	1 812	41	852	47	1 882	212	2 188	23	2 491	422
Other	63	6	86	13	120	36	112	6	157	61
ROOMS										
Owner-occupied housing units	**7 007**	**264**	**5 443**	**395**	**12 508**	**1 674**	**8 812**	**219**	**18 077**	**2 527**
1 room	18	1	6	1	9	1	26	1	11	1
2 rooms	48	1	18	1	48	12	59	–	67	22
3 rooms	212	17	108	15	225	54	311	4	325	112
4 rooms	1 309	46	658	74	1 366	268	1 633	23	1 479	293
5 rooms	2 152	84	1 592	136	3 236	549	2 787	63	4 806	815
6 rooms	1 708	69	1 495	109	3 354	453	1 983	84	5 291	710
7 rooms	834	24	813	39	2 071	206	1 036	31	3 256	367
8 rooms	394	14	417	9	1 061	85	520	10	1 496	119
9 or more rooms	332	8	336	11	1 138	46	457	3	1 346	88
Median	5.4	5.3	5.7	5.3	5.9	5.4	5.4	5.7	5.9	5.5
Renter-occupied housing units	**1 790**	**135**	**2 067**	**334**	**4 833**	**1 487**	**2 211**	**77**	**9 822**	**3 102**
1 room	20	3	39	4	38	12	22	–	76	39
2 rooms	85	8	69	12	172	59	104	2	646	280
3 rooms	266	19	358	56	766	263	274	11	1 397	469
4 rooms	637	42	645	114	1 758	618	817	34	3 360	1 136
5 rooms	444	41	490	85	1 155	352	515	20	2 434	771
6 rooms	236	15	276	41	539	126	274	8	1 170	286
7 rooms	60	3	110	14	236	41	130	2	437	74
8 rooms	27	3	50	5	89	14	47	–	210	27
9 or more rooms	15	1	30	3	80	2	28	–	92	20
Median	4.3	4.4	4.4	4.3	4.3	4.2	4.4	4.3	4.3	4.2
PERSONS IN UNIT										
Owner-occupied housing units	**7 007**	**264**	**5 443**	**395**	**12 508**	**1 674**	**8 812**	**219**	**18 077**	**2 527**
1 person	1 289	71	1 046	102	2 175	411	1 660	58	2 648	457
2 persons	2 245	78	1 992	118	4 480	455	3 057	54	6 420	689
3 persons	1 518	53	1 036	82	2 527	320	1 833	43	3 983	540
4 persons	1 360	39	941	62	2 276	271	1 500	35	3 442	452
5 persons	415	17	308	23	774	131	530	16	1 142	229
6 persons	128	2	84	7	199	60	163	9	313	113
7 or more persons	52	4	36	1	77	26	69	4	129	47
Median	2.49	2.28	2.34	2.31	2.41	2.44	2.40	2.45	2.50	2.72
Renter-occupied housing units	**1 790**	**135**	**2 067**	**334**	**4 833**	**1 487**	**2 211**	**77**	**9 822**	**3 102**
1 person	471	40	693	107	1 503	439	625	26	2 343	652
2 persons	517	34	521	64	1 327	351	589	21	3 004	793
3 persons	381	21	378	73	911	318	455	19	2 091	769
4 persons	267	23	287	54	721	216	348	6	1 609	542
5 persons	95	13	118	21	242	93	126	3	568	235
6 persons	41	1	46	11	94	41	48	2	154	67
7 or more persons	18	3	24	4	35	29	20	–	53	44
Median	2.32	2.31	2.15	2.44	2.19	2.37	2.32	2.10	2.35	2.64
PERSONS PER ROOM										
Owner-occupied housing units	**7 007**	**264**	**5 443**	**395**	**12 508**	**1 674**	**8 812**	**219**	**18 077**	**2 527**
0.50 or less	4 395	171	3 798	254	8 826	1 035	5 717	135	12 363	1 469
0.51 to 0.75	1 515	48	1 029	83	2 352	322	1 721	50	3 603	544
0.76 to 1.00	924	39	538	49	1 181	264	1 159	28	1 856	389
1.01 to 1.50	144	5	63	7	129	45	171	5	217	105
1.51 or more	29	1	15	2	20	8	44	1	38	20
Mean	.48	.47	.44	.47	.44	.49	.47	.48	.45	.52
Renter-occupied housing units	**1 790**	**135**	**2 067**	**334**	**4 833**	**1 487**	**2 211**	**77**	**9 822**	**3 102**
0.50 or less	984	74	1 202	172	2 812	740	1 225	49	5 121	1 288
0.51 to 0.75	398	19	475	74	1 099	360	493	17	2 489	809
0.76 to 1.00	315	32	298	70	720	277	387	9	1 805	711
1.01 to 1.50	71	9	68	16	162	87	85	2	317	203
1.51 or more	22	1	24	2	40	23	21	–	90	91
Mean	.57	.60	.54	.58	.54	.61	.56	.53	.58	.66

TIPSII [UPF] GH147 CENSUS90 72583600 06/22/92 5:06 PM MACHINE: C DATA:CENSUS90*H1TIPSDA47. 06/19/92 14:27:15 TAPE: NONE FRAME: 138
TSF:CENSUS90*92. 06/19/92 14:57:21 UTF:CENSUS90*93. 06/19/92 14:57:21 META:CENSUS90*H1TABLES47. 06/19/92 15:09:09

Table 52. **Occupancy, Structural, and Utilization Characteristics of Housing Units by Race and Hispanic Origin of Householder: 1990**—Con.

[Threshold and complementary threshold are 400 persons. For definitions of terms and meanings of symbols, see text]

County	Montgomery County—Con.			Obion County		Putnam County			Rhea County	
	Asian or Pacific Islander	Hispanic origin (of any race)	White, not of Hispanic origin	White	Black	White	Black	Asian or Pacific Islander	White	Black
Occupied housing units	**353**	**873**	**27 443**	**11 143**	**1 222**	**19 267**	**285**	**143**	**8 901**	**218**
POPULATION										
Persons in occupied housing units	1 015	2 702	73 600	28 038	3 224	47 212	695	361	22 904	553
Per occupied housing unit	2.88	3.10	2.68	2.52	2.64	2.45	2.44	2.52	2.57	2.54
Owner-occupied housing units	605	1 264	49 009	20 940	1 564	33 173	413	135	17 404	315
Per owner-occupied housing unit	3.06	3.27	2.75	2.56	2.79	2.56	2.74	3.46	2.60	2.54
Renter-occupied housing units	410	1 438	24 591	7 098	1 660	14 039	282	226	5 500	238
Per renter-occupied housing unit	2.65	2.95	2.56	2.39	2.51	2.23	2.10	2.17	2.48	2.53
TENURE										
Owner-occupied housing units	198	386	17 838	8 177	561	12 969	151	39	6 682	124
Percent of occupied housing units	56.1	44.2	65.0	73.4	45.9	67.3	53.0	27.3	75.1	56.9
Renter-occupied housing units	155	487	9 605	2 966	661	6 298	134	104	2 219	94
UNITS IN STRUCTURE										
Occupied housing units	**353**	**873**	**27 443**	**11 143**	**1 222**	**19 267**	**285**	**143**	**8 901**	**218**
1, detached	219	468	19 460	8 569	691	13 260	157	39	6 182	138
1, attached	11	50	906	135	19	265	2	1	96	5
2	16	66	979	541	72	574	12	2	271	25
3 or 4	19	42	1 028	260	179	800	17	18	243	15
5 to 9	26	60	1 056	242	141	1 175	32	42	151	10
10 to 19	33	64	840	90	43	702	35	34	50	6
20 to 49	3	25	498	32	1	136	5	2	–	–
50 or more	–	–	70	–	–	–	–	–	–	–
Mobile home or trailer	19	94	2 452	1 193	61	2 227	23	1	1 844	17
Other	7	4	154	81	15	128	2	4	64	2
ROOMS										
Owner-occupied housing units	**198**	**386**	**17 838**	**8 177**	**561**	**12 969**	**151**	**39**	**6 682**	**124**
1 room	–	–	11	4	–	11	–	–	19	–
2 rooms	4	4	65	26	6	56	1	1	50	–
3 rooms	17	25	315	139	23	270	8	1	171	4
4 rooms	19	25	1 461	1 105	79	1 498	21	4	1 161	12
5 rooms	61	115	4 739	2 419	196	3 659	55	7	2 028	37
6 rooms	50	110	5 225	2 240	141	3 269	35	5	1 665	37
7 rooms	31	70	3 207	1 161	62	2 000	15	5	828	23
8 rooms	10	18	1 483	564	34	1 105	6	6	435	6
9 or more rooms	6	19	1 332	519	20	1 101	10	10	325	5
Median	5.5	5.7	5.9	5.7	5.4	5.8	5.3	6.8	5.5	5.7
Renter-occupied housing units	**155**	**487**	**9 605**	**2 966**	**661**	**6 298**	**134**	**104**	**2 219**	**94**
1 room	5	19	72	46	11	60	4	7	13	–
2 rooms	33	54	625	100	21	285	14	30	81	4
3 rooms	29	90	1 348	411	112	1 156	31	35	316	20
4 rooms	46	162	3 288	1 085	274	2 493	49	28	810	38
5 rooms	28	113	2 385	757	168	1 212	18	3	538	19
6 rooms	11	33	1 155	353	55	648	17	–	279	10
7 rooms	2	13	431	139	16	249	–	–	113	3
8 rooms	1	2	209	47	3	103	–	–	29	–
9 or more rooms	–	1	92	28	1	92	1	1	40	–
Median	3.7	4.0	4.3	4.4	4.2	4.2	3.9	2.9	4.4	4.1
PERSONS IN UNIT										
Owner-occupied housing units	**198**	**386**	**17 838**	**8 177**	**561**	**12 969**	**151**	**39**	**6 682**	**124**
1 person	31	32	2 622	1 630	150	2 473	41	3	1 278	31
2 persons	50	84	6 359	3 036	137	4 896	33	3	2 440	37
3 persons	41	105	3 922	1 540	98	2 658	32	12	1 337	28
4 persons	43	108	3 375	1 424	92	2 089	26	17	1 102	17
5 persons	23	36	1 128	415	42	619	13	3	390	8
6 persons	6	14	305	102	30	177	3	–	94	3
7 or more persons	4	7	127	30	12	57	3	1	41	–
Median	2.94	3.23	2.49	2.31	2.45	2.32	2.55	3.59	2.35	2.34
Renter-occupied housing units	**155**	**487**	**9 605**	**2 966**	**661**	**6 298**	**134**	**104**	**2 219**	**94**
1 person	33	60	2 314	964	202	2 146	48	33	670	29
2 persons	44	143	2 941	817	159	2 111	49	43	621	23
3 persons	38	117	2 038	557	142	1 032	19	15	401	23
4 persons	29	109	1 561	411	101	638	12	7	349	10
5 persons	8	44	555	146	38	252	5	3	117	6
6 persons	2	13	143	49	13	88	1	2	39	–
7 or more persons	1	1	53	22	6	31	–	1	22	3
Median	2.51	2.85	2.35	2.14	2.31	1.98	1.89	1.94	2.21	2.28
PERSONS PER ROOM										
Owner-occupied housing units	**198**	**386**	**17 838**	**8 177**	**561**	**12 969**	**151**	**39**	**6 682**	**124**
0.50 or less	102	180	12 234	5 814	347	9 464	98	23	4 549	90
0.51 to 0.75	43	106	3 540	1 528	108	2 322	24	9	1 274	17
0.76 to 1.00	39	71	1 819	753	77	1 052	22	5	747	15
1.01 to 1.50	9	21	209	67	23	116	5	2	90	2
1.51 or more	5	8	36	15	6	15	2	–	22	–
Mean	.55	.56	.45	.43	.50	.42	.49	.50	.46	.43
Renter-occupied housing units	**155**	**487**	**9 605**	**2 966**	**661**	**6 298**	**134**	**104**	**2 219**	**94**
0.50 or less	54	149	5 053	1 788	337	4 086	91	46	1 293	53
0.51 to 0.75	33	109	2 437	638	159	1 296	19	21	477	20
0.76 to 1.00	52	154	1 738	420	135	768	20	22	366	14
1.01 to 1.50	8	46	295	97	21	118	1	8	73	5
1.51 or more	8	29	82	23	9	30	3	7	10	2
Mean	.72	.75	.57	.53	.59	.51	.54	.73	.54	.60

TIPSII [UPF] GH147 CENSUS90 72583600 06/22/92 5:06 PM MACHINE: C DATA:CENSUS90*H1TIPSDA47. 06/19/92 14:27:15 TAPE: NONE FRAME: 139
TSF:CENSUS90*92. 06/19/92 14:57:21 UTF:CENSUS90*93. 06/19/92 14:57:21 META:CENSUS90*H1TABLES47. 06/19/92 15:09:09

Table 52. **Occupancy, Structural, and Utilization Characteristics of Housing Units by Race and Hispanic Origin of Householder: 1990**—Con.

[Threshold and complementary threshold are 400 persons. For definitions of terms and meanings of symbols, see text]

County	Roane County		Robertson County		Rutherford County					Sevier County
	White	Black	White	Black	White	Black	Asian or Pacific Islander	Hispanic origin (of any race)	White, not of Hispanic origin	White
Occupied housing units	**17 812**	**533**	**13 200**	**1 560**	**38 062**	**3 512**	**397**	**230**	**37 918**	**19 331**
POPULATION										
Persons in occupied housing units	45 028	1 432	36 449	4 478	101 713	9 695	1 548	712	101 292	49 852
Per occupied housing unit	2.53	2.69	2.76	2.87	2.67	2.76	3.90	3.10	2.67	2.58
Owner-occupied housing units	35 405	893	28 749	2 356	73 470	4 772	933	386	73 215	38 647
Per owner-occupied housing unit	2.58	2.71	2.80	3.01	2.83	2.98	4.55	3.33	2.83	2.63
Renter-occupied housing units	9 623	539	7 700	2 122	28 243	4 923	615	326	28 077	11 205
Per renter-occupied housing unit	2.35	2.64	2.64	2.73	2.33	2.57	3.20	2.86	2.33	2.42
TENURE										
Owner-occupied housing units	13 710	329	10 281	782	25 952	1 600	205	116	25 872	14 703
Percent of occupied housing units	77.0	61.7	77.9	50.1	68.2	45.6	51.6	50.4	68.2	76.1
Renter-occupied housing units	4 102	204	2 919	778	12 110	1 912	192	114	12 046	4 628
UNITS IN STRUCTURE										
Occupied housing units	**17 812**	**533**	**13 200**	**1 560**	**38 062**	**3 512**	**397**	**230**	**37 918**	**19 331**
1, detached	13 378	358	10 404	952	25 752	1 870	230	136	25 659	13 956
1, attached	237	15	147	49	1 109	121	26	7	1 104	212
2	382	48	352	208	1 293	247	28	8	1 289	558
3 or 4	412	18	186	69	1 104	180	10	11	1 096	404
5 to 9	307	17	145	40	2 139	463	40	24	2 131	356
10 to 19	186	8	91	54	2 228	301	34	14	2 219	259
20 to 49	137	16	93	1	634	96	8	8	630	112
50 or more	221	10	54	–	303	23	1	–	303	1
Mobile home or trailer	2 407	35	1 638	169	3 276	168	2	18	3 264	3 220
Other	145	8	90	18	224	43	18	4	223	253
ROOMS										
Owner-occupied housing units	**13 710**	**329**	**10 281**	**782**	**25 952**	**1 600**	**205**	**116**	**25 872**	**14 703**
1 room	12	1	12	1	25	3	–	–	25	46
2 rooms	71	2	40	9	103	16	1	–	103	131
3 rooms	300	4	191	21	409	47	31	5	407	493
4 rooms	1 823	41	1 247	143	2 017	154	21	9	2 012	2 538
5 rooms	3 614	81	2 891	278	7 024	471	59	39	6 998	4 236
6 rooms	3 345	83	2 733	200	7 551	483	55	33	7 525	3 447
7 rooms	2 035	70	1 614	69	4 452	258	17	18	4 440	1 972
8 rooms	1 282	20	839	41	2 354	93	8	5	2 350	952
9 or more rooms	1 228	27	714	20	2 017	75	13	7	2 012	888
Median	5.8	5.9	5.8	5.3	6.0	5.7	5.3	5.7	6.0	5.5
Renter-occupied housing units	**4 102**	**204**	**2 919**	**778**	**12 110**	**1 912**	**192**	**114**	**12 046**	**4 628**
1 room	32	2	23	6	178	35	8	6	176	97
2 rooms	230	14	76	27	909	125	20	13	903	221
3 rooms	794	35	428	173	2 290	379	30	18	2 280	693
4 rooms	1 345	69	1 005	332	4 286	730	69	34	4 266	1 728
5 rooms	918	44	703	151	2 617	427	21	23	2 604	1 076
6 rooms	484	28	396	60	1 167	150	25	11	1 159	499
7 rooms	172	8	170	26	397	49	16	5	394	180
8 rooms	68	1	75	2	168	10	3	2	168	79
9 or more rooms	59	3	43	1	98	7	–	2	96	55
Median	4.2	4.2	4.4	4.1	4.1	4.1	4.1	4.1	4.1	4.3
PERSONS IN UNIT										
Owner-occupied housing units	**13 710**	**329**	**10 281**	**782**	**25 952**	**1 600**	**205**	**116**	**25 872**	**14 703**
1 person	2 514	78	1 501	145	3 673	292	15	19	3 658	2 471
2 persons	5 258	90	3 622	205	8 412	402	18	16	8 401	5 567
3 persons	2 758	77	2 129	174	5 897	352	22	34	5 873	3 149
4 persons	2 208	47	1 967	122	5 436	307	57	22	5 422	2 424
5 persons	688	22	763	74	1 923	151	34	16	1 913	792
6 persons	203	8	203	32	435	57	24	3	432	206
7 or more persons	81	7	96	30	176	39	35	6	173	94
Median	2.33	2.46	2.51	2.74	2.65	2.80	4.33	3.18	2.65	2.38
Renter-occupied housing units	**4 102**	**204**	**2 919**	**778**	**12 110**	**1 912**	**192**	**114**	**12 046**	**4 628**
1 person	1 453	56	755	213	3 922	571	41	28	3 905	1 353
2 persons	1 082	47	788	175	3 720	482	36	27	3 702	1 438
3 persons	720	46	609	171	2 163	395	38	23	2 150	864
4 persons	544	34	468	122	1 492	256	35	16	1 484	636
5 persons	201	15	195	62	578	135	21	12	572	236
6 persons	69	2	65	17	160	39	11	5	158	66
7 or more persons	33	4	39	18	75	34	10	3	75	35
Median	2.05	2.48	2.39	2.51	2.07	2.30	3.00	2.59	2.07	2.17
PERSONS PER ROOM										
Owner-occupied housing units	**13 710**	**329**	**10 281**	**782**	**25 952**	**1 600**	**205**	**116**	**25 872**	**14 703**
0.50 or less	9 940	221	6 707	432	17 100	944	55	58	17 056	9 899
0.51 to 0.75	2 441	70	2 192	158	5 602	363	31	28	5 583	2 933
0.76 to 1.00	1 149	30	1 203	149	2 884	231	56	24	2 869	1 559
1.01 to 1.50	148	5	147	36	309	49	37	2	309	254
1.51 or more	32	3	32	7	57	13	26	4	55	58
Mean	.43	.45	.47	.55	.46	.51	.84	.57	.46	.46
Renter-occupied housing units	**4 102**	**204**	**2 919**	**778**	**12 110**	**1 912**	**192**	**114**	**12 046**	**4 628**
0.50 or less	2 486	103	1 590	370	7 138	985	69	50	7 102	2 644
0.51 to 0.75	875	44	684	174	2 682	419	45	23	2 671	967
0.76 to 1.00	609	46	501	154	1 892	368	41	28	1 879	812
1.01 to 1.50	100	9	120	65	312	95	17	6	310	149
1.51 or more	32	2	24	15	86	45	20	7	84	56
Mean	.53	.60	.57	.66	.55	.63	.76	.69	.55	.55

TIPSII [UPF] GH147 CENSUS90 72583600 06/22/92 5:06 PM MACHINE: C DATA:CENSUS90*H1TIPSDA47. 06/19/92 14:27:15 TAPE: NONE FRAME: 140
TSF:CENSUS90*92. 06/19/92 14:57:21 UTF:CENSUS90*93. 06/19/92 14:57:21 META:CENSUS90*H1TABLES47. 06/19/92 15:09:09

Table 52. **Occupancy, Structural, and Utilization Characteristics of Housing Units by Race and Hispanic Origin of Householder: 1990**—Con.

[Threshold and complementary threshold are 400 persons. For definitions of terms and meanings of symbols, see text]

County	Shelby County						Smith County		Sullivan County	
	White	Black	American Indian, Eskimo, or Aleut	Asian or Pacific Islander	Hispanic origin (of any race)	White, not of Hispanic origin	White	Black	White	Black
Occupied housing units	**183 383**	**116 928**	**546**	**2 191**	**1 930**	**182 249**	**5 170**	**175**	**55 473**	**973**
POPULATION										
Persons in occupied housing units	442 215	350 919	1 521	6 893	5 385	439 251	13 489	461	138 229	2 394
Per occupied housing unit	2.41	3.00	2.79	3.15	2.79	2.41	2.61	2.63	2.49	2.46
Owner-occupied housing units	322 096	178 656	843	3 771	2 493	320 408	10 773	312	107 514	1 256
Per owner-occupied housing unit	2.60	3.23	2.88	3.63	2.99	2.60	2.63	2.60	2.57	2.67
Renter-occupied housing units	120 119	172 263	678	3 122	2 892	118 843	2 716	149	30 715	1 138
Per renter-occupied housing unit	2.01	2.80	2.68	2.71	2.64	2.01	2.53	2.71	2.26	2.26
TENURE										
Owner-occupied housing units	123 655	55 359	293	1 038	835	123 063	4 095	120	41 893	470
Percent of occupied housing units	67.4	47.3	53.7	47.4	43.3	67.5	79.2	68.6	75.5	48.3
Renter-occupied housing units	59 728	61 569	253	1 153	1 095	59 186	1 075	55	13 580	503
UNITS IN STRUCTURE										
Occupied housing units	**183 383**	**116 928**	**546**	**2 191**	**1 930**	**182 249**	**5 170**	**175**	**55 473**	**973**
1, detached	126 137	65 153	322	1 054	900	125 528	3 955	124	40 362	557
1, attached	9 039	6 436	41	120	153	8 939	51	2	946	24
2	4 319	6 330	16	54	78	4 278	109	6	1 080	50
3 or 4	7 253	7 036	28	131	130	7 178	72	4	1 441	76
5 to 9	12 350	12 831	49	232	261	12 225	109	7	1 869	137
10 to 19	9 101	10 247	33	304	180	9 024	45	3	1 664	68
20 to 49	4 316	3 961	16	164	105	4 275	–	–	335	12
50 or more	6 365	2 870	9	83	48	6 343	–	–	483	18
Mobile home or trailer	3 274	410	26	17	46	3 245	771	25	6 865	21
Other	1 229	1 654	6	32	29	1 214	58	4	428	10
ROOMS										
Owner-occupied housing units	**123 655**	**55 359**	**293**	**1 038**	**835**	**123 063**	**4 095**	**120**	**41 893**	**470**
1 room	70	28	–	1	1	69	4	–	26	2
2 rooms	379	282	1	13	6	375	31	–	115	1
3 rooms	1 443	1 653	3	69	37	1 425	88	5	606	6
4 rooms	6 062	5 272	29	87	60	6 029	620	21	5 582	34
5 rooms	22 853	14 136	66	158	173	22 731	1 097	42	11 181	120
6 rooms	32 703	17 511	79	212	200	32 571	1 024	35	10 354	126
7 rooms	26 726	9 402	57	163	139	26 617	647	9	6 543	92
8 rooms	16 459	4 210	30	170	101	16 380	312	4	3 777	49
9 or more rooms	16 960	2 865	28	165	118	16 866	272	4	3 709	40
Median	6.4	5.9	6.1	6.4	6.2	6.4	5.7	5.3	5.8	6.1
Renter-occupied housing units	**59 728**	**61 569**	**253**	**1 153**	**1 095**	**59 186**	**1 075**	**55**	**13 580**	**503**
1 room	1 306	1 111	5	70	33	1 294	4	1	142	5
2 rooms	3 539	3 640	15	225	102	3 499	39	4	782	33
3 rooms	11 878	13 517	48	317	210	11 774	173	8	2 190	104
4 rooms	19 316	24 269	84	331	415	19 130	326	24	5 022	164
5 rooms	13 339	11 812	60	128	199	13 218	262	8	2 956	109
6 rooms	6 634	5 218	25	58	96	6 582	148	9	1 497	59
7 rooms	2 321	1 386	9	14	26	2 303	70	1	538	21
8 rooms	823	381	3	3	10	817	30	–	264	5
9 or more rooms	572	235	4	7	4	569	23	–	189	3
Median	4.2	4.0	4.2	3.4	4.0	4.2	4.5	4.1	4.2	4.2
PERSONS IN UNIT										
Owner-occupied housing units	**123 655**	**55 359**	**293**	**1 038**	**835**	**123 063**	**4 095**	**120**	**41 893**	**470**
1 person	23 708	9 588	55	84	146	23 597	749	27	7 758	120
2 persons	44 795	12 850	91	195	233	44 620	1 512	42	15 863	126
3 persons	24 411	11 199	49	211	164	24 300	796	25	8 919	101
4 persons	21 272	10 165	55	284	159	21 153	703	12	6 526	72
5 persons	7 186	5 873	28	155	83	7 135	244	9	2 085	30
6 persons	1 697	2 843	9	56	25	1 681	63	2	553	13
7 or more persons	586	2 841	6	53	25	577	28	3	189	8
Median	2.35	2.97	2.51	3.60	2.73	2.35	2.36	2.29	2.33	2.41
Renter-occupied housing units	**59 728**	**61 569**	**253**	**1 153**	**1 095**	**59 186**	**1 075**	**55**	**13 580**	**503**
1 person	26 228	17 876	67	287	310	26 049	338	13	4 916	192
2 persons	17 944	13 639	71	328	298	17 779	270	14	3 857	133
3 persons	7 966	11 647	45	222	201	7 874	205	14	2 406	90
4 persons	4 981	8 877	33	166	140	4 922	157	7	1 533	52
5 persons	1 837	4 885	28	90	83	1 807	62	5	602	24
6 persons	530	2 298	6	33	42	516	24	1	183	8
7 or more persons	242	2 347	3	27	21	239	19	1	83	4
Median	1.70	2.45	2.34	2.38	2.30	1.70	2.24	2.54	1.99	1.95
PERSONS PER ROOM										
Owner-occupied housing units	**123 655**	**55 359**	**293**	**1 038**	**835**	**123 063**	**4 095**	**120**	**41 893**	**470**
0.50 or less	97 578	31 266	194	553	555	97 162	2 812	78	30 891	342
0.51 to 0.75	18 885	11 835	56	228	156	18 772	782	25	7 372	83
0.76 to 1.00	6 441	8 706	34	156	75	6 396	439	13	3 191	40
1.01 to 1.50	626	2 696	9	64	38	610	49	4	389	2
1.51 or more	125	856	–	37	11	123	13	–	50	3
Mean	.39	.54	.46	.55	.46	.39	.45	.48	.42	.43
Renter-occupied housing units	**59 728**	**61 569**	**253**	**1 153**	**1 095**	**59 186**	**1 075**	**55**	**13 580**	**503**
0.50 or less	42 482	28 254	122	417	524	42 178	638	26	8 732	319
0.51 to 0.75	9 798	13 121	59	237	232	9 675	225	15	2 716	93
0.76 to 1.00	6 331	12 231	54	257	192	6 245	161	11	1 766	74
1.01 to 1.50	784	5 337	9	98	88	767	44	1	308	14
1.51 or more	333	2 626	9	144	59	321	7	2	58	3
Mean	.47	.68	.62	.79	.66	.47	.54	.65	.51	.53

TIPSII [UPF] GH147 CENSUS90 72583600 06/22/92 5:06 PM MACHINE: C DATA:CENSUS90*H1TIPSDA47. 06/19/92 14:27:15 TAPE: NONE FRAME: 141
TSF:CENSUS90*92. 06/19/92 14:57:21 UTF:CENSUS90*93. 06/19/92 14:57:21 META:CENSUS90*H1TABLES47. 06/19/92 15:09:09

Table 52. **Occupancy, Structural, and Utilization Characteristics of Housing Units by Race and Hispanic Origin of Householder: 1990**—Con.

[Threshold and complementary threshold are 400 persons. For definitions of terms and meanings of symbols, see text]

County	Sullivan County—Con.			Sumner County				Tipton County	
	Asian or Pacific Islander	Hispanic origin (of any race)	White, not of Hispanic origin	White	Black	Hispanic origin (of any race)	White, not of Hispanic origin	White	Black
Occupied housing units	**123**	**148**	**55 360**	**34 778**	**1 879**	**174**	**34 643**	**10 260**	**2 700**
POPULATION									
Persons in occupied housing units	390	415	137 922	95 956	5 487	531	95 557	28 299	8 764
Per occupied housing unit	3.17	2.80	2.49	2.76	2.92	3.05	2.76	2.76	3.25
Owner-occupied housing units	298	267	107 310	74 876	3 277	365	74 589	21 758	4 957
Per owner-occupied housing unit	3.63	3.07	2.57	2.83	3.01	3.29	2.83	2.78	3.30
Renter-occupied housing units	92	148	30 612	21 080	2 210	166	20 968	6 541	3 807
Per renter-occupied housing unit	2.24	2.43	2.26	2.52	2.80	2.63	2.53	2.68	3.18
TENURE									
Owner-occupied housing units	82	87	41 824	26 428	1 089	111	26 340	7 820	1 503
Percent of occupied housing units	66.7	58.8	75.5	76.0	58.0	63.8	76.0	76.2	55.7
Renter-occupied housing units	41	61	13 536	8 350	790	63	8 303	2 440	1 197
UNITS IN STRUCTURE									
Occupied housing units	**123**	**148**	**55 360**	**34 778**	**1 879**	**174**	**34 643**	**10 260**	**2 700**
1, detached	78	92	40 287	26 408	1 254	117	26 314	7 926	1 724
1, attached	3	4	944	634	47	3	631	101	91
2	5	4	1 079	1 117	266	9	1 109	134	159
3 or 4	3	6	1 435	659	50	2	658	107	112
5 to 9	10	16	1 859	1 014	41	10	1 008	138	147
10 to 19	8	6	1 661	739	44	9	730	74	33
20 to 49	9	4	331	595	14	6	592	34	6
50 or more	–	1	482	222	6	3	219	–	–
Mobile home or trailer	2	14	6 855	3 205	130	14	3 198	1 668	384
Other	5	1	427	185	27	1	184	78	44
ROOMS									
Owner-occupied housing units	**82**	**87**	**41 824**	**26 428**	**1 089**	**111**	**26 340**	**7 820**	**1 503**
1 room	–	–	26	19	–	–	19	4	2
2 rooms	4	–	115	82	7	–	82	43	10
3 rooms	3	2	604	331	36	4	328	167	61
4 rooms	12	12	5 574	2 282	145	9	2 278	990	288
5 rooms	15	21	11 163	6 055	320	18	6 040	2 382	514
6 rooms	7	15	10 343	7 098	291	38	7 069	2 125	352
7 rooms	9	14	6 534	4 812	152	19	4 795	1 166	171
8 rooms	9	8	3 769	2 881	77	10	2 872	514	59
9 or more rooms	23	15	3 696	2 868	61	13	2 857	429	46
Median	6.5	6.1	5.8	6.1	5.6	6.1	6.1	5.7	5.3
Renter-occupied housing units	**41**	**61**	**13 536**	**8 350**	**790**	**63**	**8 303**	**2 440**	**1 197**
1 room	1	1	141	75	7	–	75	8	6
2 rooms	6	5	780	302	40	2	300	90	55
3 rooms	10	9	2 183	1 428	147	13	1 418	304	195
4 rooms	16	23	5 005	2 797	317	23	2 779	789	412
5 rooms	7	11	2 948	2 009	174	15	1 999	718	352
6 rooms	–	5	1 493	1 071	70	8	1 065	334	127
7 rooms	1	3	536	358	28	1	357	121	31
8 rooms	–	1	263	197	5	1	197	50	9
9 or more rooms	–	3	187	113	2	–	113	26	10
Median	3.7	4.2	4.2	4.3	4.1	4.2	4.3	4.5	4.3
PERSONS IN UNIT									
Owner-occupied housing units	**82**	**87**	**41 824**	**26 428**	**1 089**	**111**	**26 340**	**7 820**	**1 503**
1 person	7	10	7 750	3 545	181	10	3 536	1 234	279
2 persons	12	28	15 838	8 914	303	25	8 893	2 602	336
3 persons	14	19	8 903	5 936	214	27	5 916	1 642	265
4 persons	27	17	6 515	5 446	230	26	5 427	1 583	269
5 persons	17	8	2 079	1 891	95	18	1 877	564	172
6 persons	3	3	552	508	33	5	503	143	89
7 or more persons	2	2	187	188	33	–	188	52	93
Median	3.80	2.79	2.33	2.63	2.78	3.26	2.63	2.55	3.02
Renter-occupied housing units	**41**	**61**	**13 536**	**8 350**	**790**	**63**	**8 303**	**2 440**	**1 197**
1 person	14	19	4 902	2 434	199	13	2 422	613	275
2 persons	14	13	3 847	2 261	189	24	2 241	650	248
3 persons	3	20	2 391	1 614	167	9	1 609	492	213
4 persons	9	3	1 531	1 296	128	10	1 290	411	203
5 persons	1	5	600	498	60	4	495	183	126
6 persons	–	1	182	168	25	3	167	60	55
7 or more persons	–	–	83	79	22	–	79	31	77
Median	1.96	2.38	1.99	2.27	2.54	2.27	2.27	2.43	2.85
PERSONS PER ROOM									
Owner-occupied housing units	**82**	**87**	**41 824**	**26 428**	**1 089**	**111**	**26 340**	**7 820**	**1 503**
0.50 or less	36	56	30 842	18 236	641	63	18 181	4 936	729
0.51 to 0.75	28	17	7 362	5 415	236	30	5 396	1 703	312
0.76 to 1.00	10	12	3 183	2 440	162	14	2 430	1 040	311
1.01 to 1.50	5	2	387	288	39	4	284	122	120
1.51 or more	3	–	50	49	11	–	49	19	31
Mean	.54	.48	.42	.44	.52	.51	.44	.48	.61
Renter-occupied housing units	**41**	**61**	**13 536**	**8 350**	**790**	**63**	**8 303**	**2 440**	**1 197**
0.50 or less	21	38	8 704	4 692	362	34	4 663	1 295	504
0.51 to 0.75	8	10	2 709	1 955	187	15	1 946	560	238
0.76 to 1.00	9	10	1 759	1 354	159	6	1 350	462	280
1.01 to 1.50	2	3	306	281	57	6	278	102	113
1.51 or more	1	–	58	68	25	2	66	21	62
Mean	.62	.54	.51	.56	.66	.61	.56	.58	.72

TIPSII [UPF] GH147 CENSUS90 72583600 06/22/92 5:06 PM MACHINE: C DATA:CENSUS90*H1TIPSDA47. 06/19/92 14:27:15 TAPE: NONE FRAME: 142
TSF:CENSUS90*92. 06/19/92 14:57:21 UTF:CENSUS90*93. 06/19/92 14:57:21 META:CENSUS90*H1TABLES47. 06/19/92 15:09:09

Table 52. **Occupancy, Structural, and Utilization Characteristics of Housing Units by Race and Hispanic Origin of Householder: 1990**—Con.

[Threshold and complementary threshold are 400 persons. For definitions of terms and meanings of symbols, see text]

County	Trousdale County		Warren County		Washington County			
	White	Black	White	Black	White	Black	Hispanic origin (of any race)	White, not of Hispanic origin
Occupied housing units	**1 919**	**338**	**12 152**	**422**	**34 461**	**1 147**	**140**	**34 353**
POPULATION								
Persons in occupied housing units	4 947	838	31 141	1 117	84 336	3 009	385	84 039
Per occupied housing unit	2.58	2.48	2.56	2.65	2.45	2.62	2.75	2.45
Owner-occupied housing units	3 736	551	23 640	627	61 203	1 335	215	61 017
Per owner-occupied housing unit	2.54	2.52	2.62	2.74	2.60	2.79	2.99	2.59
Renter-occupied housing units	1 211	287	7 501	490	23 133	1 674	170	23 022
Per renter-occupied housing unit	2.69	2.41	2.40	2.54	2.13	2.51	2.50	2.12
TENURE								
Owner-occupied housing units	1 468	219	9 023	229	23 578	479	72	23 517
Percent of occupied housing units	76.5	64.8	74.3	54.3	68.4	41.8	51.4	68.5
Renter-occupied housing units	451	119	3 129	193	10 883	668	68	10 836
UNITS IN STRUCTURE								
Occupied housing units	**1 919**	**338**	**12 152**	**422**	**34 461**	**1 147**	**140**	**34 353**
1, detached	1 414	222	9 333	248	23 330	640	80	23 263
1, attached	16	3	134	16	456	13	3	454
2	44	15	426	64	1 070	74	5	1 068
3 or 4	15	8	280	16	1 281	77	7	1 275
5 to 9	33	21	397	25	2 192	195	13	2 185
10 to 19	9	3	144	8	1 195	71	7	1 188
20 to 49	42	12	28	–	657	35	9	652
50 or more	–	–	135	6	288	11	–	288
Mobile home or trailer	331	50	1 162	31	3 709	13	15	3 698
Other	15	4	113	8	283	18	1	282
ROOMS								
Owner-occupied housing units	**1 468**	**219**	**9 023**	**229**	**23 578**	**479**	**72**	**23 517**
1 room	4	–	15	–	13	1	1	13
2 rooms	13	1	34	1	55	1	–	55
3 rooms	31	10	160	9	421	6	–	421
4 rooms	235	46	1 048	38	3 106	38	6	3 102
5 rooms	436	69	2 602	83	6 231	141	19	6 213
6 rooms	354	50	2 493	57	5 701	137	16	5 687
7 rooms	216	27	1 436	28	3 563	82	7	3 559
8 rooms	106	8	664	8	2 251	41	10	2 241
9 or more rooms	73	8	571	5	2 237	32	13	2 226
Median	5.5	5.3	5.8	5.3	5.8	5.9	6.1	5.8
Renter-occupied housing units	**451**	**119**	**3 129**	**193**	**10 883**	**668**	**68**	**10 836**
1 room	7	–	22	5	299	7	2	297
2 rooms	9	1	177	9	639	42	5	635
3 rooms	58	29	541	44	1 890	124	12	1 884
4 rooms	161	54	1 090	74	4 042	216	23	4 024
5 rooms	114	26	689	36	2 295	179	13	2 285
6 rooms	57	7	362	16	1 014	71	8	1 010
7 rooms	35	2	151	5	373	18	2	372
8 rooms	5	–	65	–	194	9	1	193
9 or more rooms	5	–	32	4	137	2	2	136
Median	4.4	4.0	4.3	4.0	4.1	4.2	4.2	4.1
PERSONS IN UNIT								
Owner-occupied housing units	**1 468**	**219**	**9 023**	**229**	**23 578**	**479**	**72**	**23 517**
1 person	302	62	1 678	51	4 398	100	10	4 391
2 persons	540	60	3 286	68	8 611	138	21	8 592
3 persons	286	46	1 826	44	5 042	95	16	5 029
4 persons	240	33	1 514	39	3 875	82	15	3 862
5 persons	78	11	541	16	1 158	43	6	1 153
6 persons	16	6	120	8	355	17	3	352
7 or more persons	6	1	58	3	139	4	1	138
Median	2.30	2.29	2.36	2.43	2.36	2.52	2.81	2.36
Renter-occupied housing units	**451**	**119**	**3 129**	**193**	**10 883**	**668**	**68**	**10 836**
1 person	110	38	1 029	57	4 254	197	23	4 237
2 persons	124	30	845	51	3 396	171	18	3 382
3 persons	87	29	591	45	1 667	150	13	1 661
4 persons	77	11	431	21	1 008	87	4	1 004
5 persons	42	8	157	13	378	46	5	374
6 persons	6	3	47	2	126	12	4	124
7 or more persons	5	–	29	4	54	5	1	54
Median	2.43	2.22	2.13	2.27	1.85	2.30	2.11	1.85
PERSONS PER ROOM								
Owner-occupied housing units	**1 468**	**219**	**9 023**	**229**	**23 578**	**479**	**72**	**23 517**
0.50 or less	1 012	148	6 302	148	17 137	320	51	17 093
0.51 to 0.75	272	38	1 696	32	4 277	92	12	4 268
0.76 to 1.00	160	28	903	38	1 917	56	7	1 911
1.01 to 1.50	20	3	104	8	216	11	2	214
1.51 or more	4	2	18	3	31	–	–	31
Mean	.44	.46	.44	.50	.42	.46	.45	.42
Renter-occupied housing units	**451**	**119**	**3 129**	**193**	**10 883**	**668**	**68**	**10 836**
0.50 or less	234	65	1 863	101	7 306	354	40	7 277
0.51 to 0.75	102	28	676	45	1 951	167	13	1 943
0.76 to 1.00	87	18	460	33	1 376	117	11	1 369
1.01 to 1.50	25	8	110	7	191	20	2	190
1.51 or more	3	–	20	7	59	10	2	57
Mean	.58	.58	.54	.61	.50	.58	.58	.50

TIPSII [UPF] GH147 CENSUS90 72583600 06/22/92 5:06 PM MACHINE: C DATA:CENSUS90*H1TIPSDA47. 06/19/92 14:27:15 TAPE: NONE FRAME: 143
TSF:CENSUS90*92. 06/19/92 14:57:21 UTF:CENSUS90*93. 06/19/92 14:57:21 META:CENSUS90*H1TABLES47. 06/19/92 15:09:09

Table 52. Occupancy, Structural, and Utilization Characteristics of Housing Units by Race and Hispanic Origin of Householder: 1990—Con.

[Threshold and complementary threshold are 400 persons. For definitions of terms and meanings of symbols, see text]

County	Weakley County		White County	Williamson County					Wilson County	
	White	Black	White	White	Black	Asian or Pacific Islander	Hispanic origin (of any race)	White, not of Hispanic origin	White	Black
Occupied housing units	**11 172**	**699**	**7 561**	**25 935**	**1 787**	**125**	**153**	**25 826**	**22 339**	**1 588**
POPULATION										
Persons in occupied housing units	27 524	1 776	19 458	74 379	5 249	429	492	74 026	62 120	4 539
Per occupied housing unit	2.46	2.54	2.57	2.87	2.94	3.43	3.22	2.87	2.78	2.86
Owner-occupied housing units	20 470	895	15 940	62 586	3 180	291	306	62 329	51 791	2 805
Per owner-occupied housing unit	2.53	2.66	2.58	2.97	3.06	3.73	3.33	2.97	2.82	3.01
Renter-occupied housing units	7 054	881	3 518	11 793	2 069	138	186	11 697	10 329	1 734
Per renter-occupied housing unit	2.29	2.43	2.55	2.42	2.76	2.94	3.05	2.41	2.59	2.64
TENURE										
Owner-occupied housing units	8 093	337	6 179	21 056	1 038	78	92	20 980	18 354	931
Percent of occupied housing units	72.4	48.2	81.7	81.2	58.1	62.4	60.1	81.2	82.2	58.6
Renter-occupied housing units	3 079	362	1 382	4 879	749	47	61	4 846	3 985	657
UNITS IN STRUCTURE										
Occupied housing units	**11 172**	**699**	**7 561**	**25 935**	**1 787**	**125**	**153**	**25 826**	**22 339**	**1 588**
1, detached	8 415	426	5 905	20 519	1 080	83	91	20 444	17 823	1 019
1, attached	106	13	39	1 043	42	14	5	1 039	258	54
2	537	72	134	427	188	2	2	427	783	196
3 or 4	313	68	95	289	90	4	3	288	299	81
5 to 9	137	6	98	783	96	9	17	773	223	34
10 to 19	204	39	64	718	76	3	12	711	189	21
20 to 49	45	4	–	306	35	3	1	305	110	9
50 or more	–	–	–	107	8	6	1	107	–	–
Mobile home or trailer	1 327	55	1 159	1 594	156	1	19	1 585	2 530	159
Other	88	16	67	149	16	–	2	147	124	15
ROOMS										
Owner-occupied housing units	**8 093**	**337**	**6 179**	**21 056**	**1 038**	**78**	**92**	**20 980**	**18 354**	**931**
1 room	11	1	17	11	1	–	–	11	13	–
2 rooms	28	6	42	60	5	–	1	59	63	3
3 rooms	139	13	174	241	29	1	–	241	306	28
4 rooms	1 155	51	983	1 330	129	2	4	1 326	1 653	138
5 rooms	2 250	108	1 952	2 952	310	7	15	2 939	4 311	265
6 rooms	2 125	80	1 587	3 857	269	7	17	3 843	4 897	250
7 rooms	1 229	39	752	3 729	115	16	14	3 720	3 518	137
8 rooms	653	26	375	3 381	89	16	14	3 369	1 908	60
9 or more rooms	503	13	297	5 495	91	29	27	5 472	1 685	50
Median	5.7	5.4	5.5	7.1	5.7	7.9	7.1	7.1	6.1	5.6
Renter-occupied housing units	**3 079**	**362**	**1 382**	**4 879**	**749**	**47**	**61**	**4 846**	**3 985**	**657**
1 room	28	6	10	19	8	1	1	19	32	8
2 rooms	105	12	42	147	40	4	8	145	148	30
3 rooms	514	71	147	686	143	10	12	680	528	109
4 rooms	1 128	133	437	1 614	261	9	15	1 602	1 349	225
5 rooms	679	90	394	1 248	207	7	17	1 243	971	189
6 rooms	384	34	200	538	70	3	4	534	555	70
7 rooms	144	11	87	304	11	8	2	302	237	17
8 rooms	63	1	32	172	6	4	1	171	100	5
9 or more rooms	34	4	33	151	3	1	1	150	65	4
Median	4.3	4.2	4.6	4.5	4.2	4.4	4.1	4.5	4.5	4.3
PERSONS IN UNIT										
Owner-occupied housing units	**8 093**	**337**	**6 179**	**21 056**	**1 038**	**78**	**92**	**20 980**	**18 354**	**931**
1 person	1 622	94	1 206	2 316	185	2	9	2 309	2 467	168
2 persons	3 161	80	2 287	6 584	262	9	16	6 570	6 190	254
3 persons	1 482	67	1 261	4 703	200	19	24	4 684	4 137	186
4 persons	1 273	62	962	5 045	209	34	26	5 026	3 784	160
5 persons	406	22	323	1 833	108	7	13	1 820	1 383	100
6 persons	106	8	91	437	41	6	4	433	297	34
7 or more persons	43	4	49	138	33	1	–	138	96	29
Median	2.27	2.43	2.32	2.85	2.86	3.76	3.38	2.84	2.63	2.73
Renter-occupied housing units	**3 079**	**362**	**1 382**	**4 879**	**749**	**47**	**61**	**4 846**	**3 985**	**657**
1 person	1 053	121	384	1 411	213	11	11	1 402	1 072	183
2 persons	900	84	415	1 592	177	9	17	1 583	1 058	158
3 persons	597	80	247	838	152	8	7	837	814	147
4 persons	334	47	190	650	103	11	15	642	673	95
5 persons	132	19	101	285	43	7	8	281	252	44
6 persons	40	9	30	76	34	1	2	75	85	18
7 or more persons	23	2	15	27	27	–	1	26	31	12
Median	2.04	2.21	2.24	2.15	2.41	2.94	2.86	2.14	2.37	2.42
PERSONS PER ROOM										
Owner-occupied housing units	**8 093**	**337**	**6 179**	**21 056**	**1 038**	**78**	**92**	**20 980**	**18 354**	**931**
0.50 or less	5 940	219	4 203	16 044	593	51	63	15 992	12 437	559
0.51 to 0.75	1 385	67	1 208	3 566	252	21	19	3 551	3 971	195
0.76 to 1.00	664	41	624	1 266	147	5	9	1 258	1 752	133
1.01 to 1.50	89	6	119	154	34	1	–	154	163	35
1.51 or more	15	4	25	26	12	–	1	25	31	9
Mean	.43	.47	.45	.41	.51	.47	.45	.41	.45	.52
Renter-occupied housing units	**3 079**	**362**	**1 382**	**4 879**	**749**	**47**	**61**	**4 846**	**3 985**	**657**
0.50 or less	1 977	195	828	3 121	356	21	24	3 103	2 191	326
0.51 to 0.75	648	92	281	989	166	14	9	984	924	140
0.76 to 1.00	366	54	207	628	155	7	15	624	695	142
1.01 to 1.50	77	15	53	115	48	3	9	110	146	43
1.51 or more	11	6	13	26	24	2	4	25	29	6
Mean	.51	.57	.53	.51	.65	.61	.73	.51	.56	.61

TIPSII [UPF] GH147 CENSUS90 72583600 06/22/92 5:06 PM MACHINE: C DATA:CENSUS90*H1TIPSDA47. 06/19/92 14:27:15 TAPE: NONE FRAME: 144
TSF:CENSUS90*92. 06/19/92 14:57:21 UTF:CENSUS90*93. 06/19/92 14:57:21 META:CENSUS90*H1TABLES47. 06/19/92 15:09:09

Table 53. **Age of Householder and Financial Characteristics of Housing Units by Race and Hispanic Origin of Householder: 1990**

[Threshold and complementary threshold are 400 persons. For definitions of terms and meanings of symbols, see text]

County	Anderson County			Bedford County		Benton County	Bledsoe County	Blount County		
	White	Black	Asian or Pacific Islander	White	Black	White	White	White	Black	Asian or Pacific Islander
Occupied housing units	**26 042**	**1 042**	**176**	**10 383**	**1 151**	**5 642**	**3 211**	**32 378**	**1 048**	**99**
AGE OF HOUSEHOLDER										
Owner-occupied housing units	**18 769**	**470**	**97**	**7 735**	**567**	**4 535**	**2 532**	**24 371**	**624**	**29**
Under 25 years	295	9	–	214	15	130	71	529	9	–
25 to 34 years	2 436	57	10	1 134	83	540	403	3 377	50	8
35 to 44 years	3 807	130	21	1 508	115	806	507	5 356	116	9
45 to 54 years	3 422	80	45	1 315	96	790	476	4 630	105	8
55 to 64 years	3 267	89	11	1 310	99	812	420	3 826	99	4
65 to 74 years	3 479	64	8	1 302	79	861	382	4 048	121	–
75 years and over	2 063	41	2	952	80	596	273	2 605	124	–
Renter-occupied housing units	**7 273**	**572**	**79**	**2 648**	**584**	**1 107**	**679**	**8 007**	**424**	**70**
Under 25 years	826	65	4	367	58	147	75	1 009	44	5
25 to 34 years	2 188	180	33	765	194	318	188	2 588	148	26
35 to 44 years	1 490	138	29	522	112	229	148	1 701	111	25
45 to 54 years	858	69	7	314	64	112	81	923	50	10
55 to 64 years	587	51	3	236	71	94	64	645	29	3
65 to 74 years	641	46	3	212	42	93	64	584	22	–
75 years and over	683	23	–	232	43	114	59	557	20	1
HOUSEHOLDER 65 YEARS AND OVER										
Occupied housing units	**6 866**	**174**	**13**	**2 698**	**244**	**1 664**	**778**	**7 794**	**287**	**1**
1-person households	3 021	88	1	1 168	121	740	313	3 126	133	1
Mean number of persons per room	.32	.40	.37	.31	.38	.32	.33	.32	.36	.33
Units in structure:										
1, detached or attached	5 452	106	10	2 237	191	1 377	638	6 635	249	–
2 or more	1 020	58	2	238	41	83	38	659	30	1
Mobile home, trailer, or other	394	10	1	223	12	204	102	500	8	–
Specified owner	4 390	81	9	1 419	121	854	299	4 929	203	–
Mean value (dollars)	55 600	40 500	86 700	52 700	37 500	40 200	38 300	61 000	35 900	–
Specified renter	1 275	68	3	393	78	183	101	1 056	42	1
Mean contract rent (dollars)	309	177	346	169	122	129	114	184	152	113
VALUE										
Specified owner-occupied housing units	**14 464**	**396**	**84**	**4 781**	**444**	**2 589**	**1 237**	**18 195**	**530**	**16**
Less than $20,000	777	11	–	221	49	346	261	670	73	1
$20,000 to $29,999	966	44	–	427	82	399	212	1 064	70	1
$30,000 to $39,999	1 890	90	1	819	111	556	239	2 112	115	1
$40,000 to $49,999	2 515	91	6	955	100	423	186	2 685	71	–
$50,000 to $59,999	2 028	56	10	678	48	277	117	2 403	54	2
$60,000 to $69,999	1 774	40	9	607	24	223	98	2 419	59	1
$70,000 to $79,999	1 274	26	9	405	15	137	39	2 032	35	2
$80,000 to $89,999	852	15	9	225	11	77	28	1 391	20	3
$90,000 to $99,999	641	6	8	148	–	47	19	1 003	11	–
$100,000 to $124,999	760	5	13	127	3	66	23	1 102	14	2
$125,000 to $149,999	447	7	11	63	1	19	6	579	6	1
$150,000 to $174,999	237	4	3	55	–	11	5	326	2	2
$175,000 to $199,999	102	–	1	20	–	1	–	147	–	–
$200,000 to $249,999	106	–	2	13	–	2	2	153	–	–
$250,000 to $299,999	59	–	1	12	–	4	–	54	–	–
$300,000 to $399,999	27	–	–	3	–	1	1	39	–	–
$400,000 to $499,999	4	1	–	1	–	–	–	8	–	–
$500,000 or more	5	–	1	2	–	–	1	8	–	–
Median (dollars)	54 400	45 800	87 800	49 600	38 400	39 900	36 100	60 700	41 000	77 500
Mean (dollars)	64 200	52 200	102 600	56 400	40 000	45 400	41 000	68 200	46 800	83 300
Owner-occupied mobile homes or trailers	**2 036**	**19**	**4**	**914**	**40**	**860**	**488**	**2 741**	**35**	**8**
Median (dollars)	14 200	17 500	20 000	18 000	14 300	14 200	14 300	14 800	16 800	20 000
Mean (dollars)	20 100	21 400	21 300	28 500	18 300	20 200	20 300	20 400	22 900	19 800
CONTRACT RENT										
Specified renter-occupied housing units	**7 012**	**564**	**79**	**2 342**	**560**	**975**	**551**	**7 557**	**418**	**67**
Less than $100	537	73	2	246	141	119	104	507	45	1
$100 to $149	552	63	–	244	88	177	102	721	51	3
$150 to $199	876	73	1	282	59	279	95	1 105	51	3
$200 to $249	961	69	7	416	111	124	59	1 355	72	6
$250 to $299	1 098	84	12	279	43	57	12	1 278	74	4
$300 to $349	925	66	17	259	53	28	2	863	45	9
$350 to $399	560	57	10	266	32	16	3	428	36	3
$400 to $449	412	19	16	52	5	4	6	182	2	1
$450 to $499	163	4	8	21	2	2	–	98	6	–
$500 to $549	73	3	1	24	–	2	2	74	1	2
$550 to $599	50	2	1	9	–	–	–	49	1	–
$600 to $649	33	1	–	3	–	–	–	35	–	2
$650 to $699	38	–	1	7	–	–	–	18	–	1
$700 to $749	12	–	1	–	–	–	–	17	–	2
$750 to $999	39	–	1	2	1	–	–	22	–	18
$1,000 or more	69	–	–	2	–	–	–	1	–	6
No cash rent	614	50	1	230	25	167	166	804	34	6
Median (dollars)	263	234	350	231	179	165	144	237	233	506
Mean (dollars)	276	231	365	239	185	171	146	246	227	583
MEALS INCLUDED IN RENT										
Specified renter-occupied housing units	**7 012**	**564**	**79**	**2 342**	**560**	**975**	**551**	**7 557**	**418**	**67**
With meals included in rent	60	1	–	10	4	2	1	10	–	–
No meals included in rent	6 338	513	78	2 102	531	806	384	6 743	384	61
No cash rent	614	50	1	230	25	167	166	804	34	6

TIPSII [UPF] GH147 CENSUS90 72583600 06/22/92 5:06 PM MACHINE: C DATA:CENSUS90*H1TIPSDA47. 06/19/92 14:27:15 TAPE: NONE FRAME: 145
TSF:CENSUS90*92. 06/19/92 14:57:21 UTF:CENSUS90*93. 06/19/92 14:57:21 META:CENSUS90*H1TABLES47. 06/19/92 15:09:09

Table 53. **Age of Householder and Financial Characteristics of Housing Units by Race and Hispanic Origin of Householder: 1990**—Con.

[Threshold and complementary threshold are 400 persons. For definitions of terms and meanings of symbols, see text]

County	Bradley County				Carroll County		Carter County		Cheatham County	
	White	Black	Hispanic origin (of any race)	White, not of Hispanic origin	White	Black	White	Black	White	Black
Occupied housing units	**26 374**	**1 048**	**198**	**26 248**	**9 585**	**1 119**	**19 941**	**169**	**9 277**	**196**
AGE OF HOUSEHOLDER										
Owner-occupied housing units	**18 390**	**534**	**89**	**18 318**	**7 680**	**787**	**15 277**	**99**	**7 715**	**161**
Under 25 years	441	7	2	439	167	11	346	2	208	1
25 to 34 years	3 031	87	17	3 017	995	119	2 055	12	1 697	19
35 to 44 years	4 160	132	20	4 145	1 330	148	3 062	17	2 035	32
45 to 54 years	3 782	94	21	3 769	1 324	132	2 818	15	1 477	26
55 to 64 years	3 117	80	13	3 104	1 333	140	2 648	23	1 104	31
65 to 74 years	2 408	68	9	2 399	1 418	132	2 515	15	743	24
75 years and over	1 451	66	7	1 445	1 113	105	1 833	15	451	28
Renter-occupied housing units	**7 984**	**514**	**109**	**7 930**	**1 905**	**332**	**4 664**	**70**	**1 562**	**35**
Under 25 years	1 261	66	20	1 249	246	45	687	11	211	1
25 to 34 years	2 396	195	53	2 378	533	109	1 416	28	541	10
35 to 44 years	1 570	119	20	1 558	351	70	846	11	353	9
45 to 54 years	902	50	5	899	224	34	549	7	179	3
55 to 64 years	686	33	4	683	161	22	370	4	106	3
65 to 74 years	616	27	4	613	181	23	415	3	91	4
75 years and over	553	24	3	550	209	29	381	6	81	5
HOUSEHOLDER 65 YEARS AND OVER										
Occupied housing units	**5 028**	**185**	**23**	**5 007**	**2 921**	**289**	**5 144**	**39**	**1 366**	**61**
1-person households	2 171	101	6	2 165	1 302	132	2 291	18	554	33
Mean number of persons per room	.33	.38	.40	.33	.31	.38	.33	.43	.34	.36
Units in structure:										
1, detached or attached	3 984	151	16	3 969	2 525	235	4 217	31	1 103	48
2 or more	696	30	5	692	145	19	439	8	73	5
Mobile home, trailer, or other	348	4	2	346	251	35	488	–	190	8
Specified owner	2 845	123	10	2 836	1 600	156	3 128	27	650	39
Mean value (dollars)	57 300	37 800	71 800	57 200	37 100	30 000	44 100	30 100	57 900	36 200
Specified renter	1 110	48	7	1 104	335	49	746	9	148	6
Mean contract rent (dollars)	198	164	179	198	135	121	164	134	184	107
VALUE										
Specified owner-occupied housing units	**13 947**	**485**	**71**	**13 892**	**4 816**	**526**	**10 389**	**88**	**4 832**	**102**
Less than $20,000	580	41	–	580	831	147	870	14	164	12
$20,000 to $29,999	914	74	2	912	829	117	1 384	18	194	12
$30,000 to $39,999	1 801	103	7	1 795	1 047	120	2 102	23	327	17
$40,000 to $49,999	2 524	107	14	2 515	800	79	1 964	16	615	14
$50,000 to $59,999	2 101	50	8	2 097	454	31	1 316	8	777	15
$60,000 to $69,999	1 761	38	4	1 757	326	17	1 084	3	866	14
$70,000 to $79,999	1 309	27	13	1 300	200	9	663	3	575	6
$80,000 to $89,999	832	19	7	827	127	–	333	–	408	3
$90,000 to $99,999	568	11	7	561	68	2	207	1	300	2
$100,000 to $124,999	645	10	3	642	80	3	251	2	334	2
$125,000 to $149,999	390	–	1	389	22	–	107	–	163	2
$150,000 to $174,999	205	3	2	203	18	–	48	–	56	1
$175,000 to $199,999	99	1	1	98	8	–	26	–	20	–
$200,000 to $249,999	111	1	1	110	2	–	18	–	14	1
$250,000 to $299,999	56	–	–	56	2	–	8	–	13	–
$300,000 to $399,999	37	–	–	37	2	–	5	–	1	1
$400,000 to $499,999	5	–	–	5	–	–	–	–	1	–
$500,000 or more	9	–	1	8	–	1	3	–	4	–
Median (dollars)	54 600	42 000	70 400	54 600	36 700	29 900	43 800	34 600	63 800	45 000
Mean (dollars)	64 500	46 900	79 700	64 400	41 600	31 900	49 500	38 000	69 100	53 900
Owner-occupied mobile homes or trailers	**1 853**	**11**	**7**	**1 846**	**1 039**	**143**	**2 873**	**6**	**1 415**	**40**
Median (dollars)	17 100	17 500	11 300	17 100	14 200	13 500	15 200	25 000	23 600	20 000
Mean (dollars)	23 100	19 700	16 000	23 100	20 200	20 400	19 500	27 200	28 700	28 700
CONTRACT RENT										
Specified renter-occupied housing units	**7 673**	**506**	**109**	**7 619**	**1 680**	**319**	**4 431**	**68**	**1 389**	**31**
Less than $100	419	58	5	414	210	85	454	14	57	4
$100 to $149	592	46	6	589	313	65	609	12	73	3
$150 to $199	1 098	75	18	1 089	392	74	855	9	84	5
$200 to $249	1 537	94	24	1 527	317	39	811	7	209	1
$250 to $299	1 488	115	27	1 477	113	9	550	9	262	9
$300 to $349	869	51	15	861	58	4	260	5	187	–
$350 to $399	539	21	2	538	22	4	164	4	161	2
$400 to $449	260	9	2	258	9	2	109	2	72	1
$450 to $499	196	8	3	194	1	–	42	2	30	–
$500 to $549	66	–	–	66	2	1	38	1	20	–
$550 to $599	23	–	–	23	1	–	6	–	12	–
$600 to $649	22	2	–	22	1	–	4	–	7	–
$650 to $699	16	–	–	16	1	–	2	–	4	–
$700 to $749	9	–	–	9	1	–	2	–	2	–
$750 to $999	15	–	–	15	–	–	2	–	5	–
$1,000 or more	4	–	–	4	–	–	–	–	1	–
No cash rent	520	27	7	517	239	36	523	3	203	6
Median (dollars)	247	233	245	248	171	143	202	184	279	213
Mean (dollars)	255	226	244	255	177	145	210	205	286	209
MEALS INCLUDED IN RENT										
Specified renter-occupied housing units	**7 673**	**506**	**109**	**7 619**	**1 680**	**319**	**4 431**	**68**	**1 389**	**31**
With meals included in rent	12	1	2	11	4	2	6	1	4	–
No meals included in rent	7 141	478	100	7 091	1 437	281	3 902	64	1 182	25
No cash rent	520	27	7	517	239	36	523	3	203	6

TIPSII [UPF] GH147 CENSUS90 72583600 06/22/92 5:06 PM MACHINE: C DATA:CENSUS90*H1TIPSDA47. 06/19/92 14:27:15 TAPE: NONE FRAME: 146
TSF:CENSUS90*92. 06/19/92 14:57:21 UTF:CENSUS90*93. 06/19/92 14:57:21 META:CENSUS90*H1TABLES47. 06/19/92 15:09:09

Table 53. **Age of Householder and Financial Characteristics of Housing Units by Race and Hispanic Origin of Householder: 1990**—Con.

[Threshold and complementary threshold are 400 persons. For definitions of terms and meanings of symbols, see text]

County	Chester County		Claiborne County	Cocke County		Coffee County		Crockett County	
	White	Black	White	White	Black	White	Black	White	Black
Occupied housing units	**4 097**	**443**	**9 516**	**10 928**	**224**	**14 858**	**520**	**4 435**	**741**
AGE OF HOUSEHOLDER									
Owner-occupied housing units	**3 228**	**295**	**7 476**	**7 986**	**138**	**10 563**	**247**	**3 446**	**511**
Under 25 years	98	5	268	209	–	210	4	73	9
25 to 34 years	471	34	1 160	1 068	16	1 486	24	470	82
35 to 44 years	635	62	1 635	1 618	35	1 998	55	580	115
45 to 54 years	557	47	1 339	1 574	19	1 942	50	589	79
55 to 64 years	529	42	1 170	1 486	19	1 995	51	508	68
65 to 74 years	517	54	1 142	1 142	26	1 803	35	624	92
75 years and over	421	51	762	889	23	1 129	28	602	66
Renter-occupied housing units	**869**	**148**	**2 040**	**2 942**	**86**	**4 295**	**273**	**989**	**230**
Under 25 years	146	27	270	332	7	569	36	89	15
25 to 34 years	254	49	573	846	18	1 326	113	300	60
35 to 44 years	139	31	408	586	28	832	57	183	49
45 to 54 years	102	5	258	392	9	467	26	118	31
55 to 64 years	72	12	216	322	9	426	17	87	25
65 to 74 years	81	11	182	248	5	342	17	100	33
75 years and over	75	13	133	216	10	333	7	112	17
HOUSEHOLDER 65 YEARS AND OVER									
Occupied housing units	**1 094**	**129**	**2 219**	**2 495**	**64**	**3 607**	**87**	**1 438**	**208**
1-person households	465	47	924	1 116	21	1 551	36	664	102
Mean number of persons per room	.32	.38	.34	.35	.41	.31	.38	.30	.42
Units in structure:									
1, detached or attached	946	110	1 871	1 988	56	2 918	70	1 289	188
2 or more	63	8	89	212	3	379	13	61	3
Mobile home, trailer, or other	85	11	259	295	5	310	4	88	17
Specified owner	520	66	962	1 189	39	1 973	54	746	132
Mean value (dollars)	39 700	32 500	41 900	39 800	32 400	52 600	40 100	42 400	26 700
Specified renter	123	23	252	405	14	630	22	176	46
Mean contract rent (dollars)	138	99	130	134	174	176	141	131	88
VALUE									
Specified owner-occupied housing units	**1 937**	**211**	**4 197**	**4 570**	**106**	**7 289**	**203**	**2 320**	**403**
Less than $20,000	223	49	559	738	31	468	21	264	114
$20,000 to $29,999	269	41	520	712	23	631	29	343	97
$30,000 to $39,999	414	68	894	791	16	1 017	46	524	104
$40,000 to $49,999	350	29	791	776	16	1 200	38	436	53
$50,000 to $59,999	247	9	487	550	8	1 071	23	280	17
$60,000 to $69,999	173	8	348	402	4	913	21	184	15
$70,000 to $79,999	92	1	209	244	4	634	15	135	3
$80,000 to $89,999	60	2	126	113	2	388	3	59	–
$90,000 to $99,999	39	–	86	64	–	270	2	28	–
$100,000 to $124,999	39	2	85	88	2	377	2	36	–
$125,000 to $149,999	21	–	37	47	–	174	3	9	–
$150,000 to $174,999	5	–	26	21	–	62	–	10	–
$175,000 to $199,999	2	–	7	13	–	35	–	2	–
$200,000 to $249,999	3	–	11	7	–	29	–	7	–
$250,000 to $299,999	–	–	9	3	–	11	–	2	–
$300,000 to $399,999	–	1	1	–	–	4	–	1	–
$400,000 to $499,999	–	–	1	–	–	3	–	–	–
$500,000 or more	–	1	–	1	–	2	–	–	–
Median (dollars)	41 700	31 800	41 500	40 500	29 700	52 700	41 800	40 600	29 100
Mean (dollars)	46 200	36 800	46 800	44 800	35 100	59 300	45 100	45 200	29 600
Owner-occupied mobile homes or trailers	**435**	**27**	**1 434**	**1 774**	**14**	**1 286**	**22**	**319**	**78**
Median (dollars)	12 600	10 000–	12 500	13 700	15 000	16 800	15 000	11 900	10 000–
Mean (dollars)	17 200	17 500	18 400	18 900	20 300	24 100	19 100	18 100	14 400
CONTRACT RENT									
Specified renter-occupied housing units	**731**	**146**	**1 676**	**2 576**	**83**	**4 047**	**270**	**833**	**204**
Less than $100	88	52	318	549	17	433	51	138	79
$100 to $149	140	33	309	615	16	347	15	144	44
$150 to $199	195	20	271	460	9	573	42	190	16
$200 to $249	114	8	237	325	15	723	56	124	23
$250 to $299	36	5	149	135	11	778	40	54	4
$300 to $349	24	1	69	53	3	350	19	21	3
$350 to $399	18	1	22	25	1	266	22	10	–
$400 to $449	7	–	19	15	–	115	4	2	1
$450 to $499	1	–	4	3	–	47	1	–	–
$500 to $549	1	–	1	5	–	26	–	–	1
$550 to $599	–	–	1	1	–	16	–	–	–
$600 to $649	1	–	1	1	–	9	–	1	–
$650 to $699	–	–	–	–	–	1	–	1	–
$700 to $749	–	–	–	–	–	–	–	–	–
$750 to $999	1	–	–	–	–	8	–	1	–
$1,000 or more	–	–	1	–	–	4	–	1	–
No cash rent	105	26	274	389	11	351	20	146	33
Median (dollars)	166	110	161	143	169	232	220	162	106
Mean (dollars)	177	119	169	152	168	234	209	167	120
MEALS INCLUDED IN RENT									
Specified renter-occupied housing units	**731**	**146**	**1 676**	**2 576**	**83**	**4 047**	**270**	**833**	**204**
With meals included in rent	–	–	11	6	1	5	1	2	1
No meals included in rent	626	120	1 391	2 181	71	3 691	249	685	170
No cash rent	105	26	274	389	11	351	20	146	33

TIPSII [UPF] GH147 CENSUS90 72583600 06/22/92 5:06 PM MACHINE: C DATA:CENSUS90*H1TIPSDA47. 06/19/92 14:27:15 TAPE: NONE FRAME: 147
TSF:CENSUS90*92. 06/19/92 14:57:21 UTF:CENSUS90*93. 06/19/92 14:57:21 META:CENSUS90*H1TABLES47. 06/19/92 15:09:09

Table 53. **Age of Householder and Financial Characteristics of Housing Units by Race and Hispanic Origin of Householder: 1990**—Con.

[Threshold and complementary threshold are 400 persons. For definitions of terms and meanings of symbols, see text]

County	Davidson County						Decatur County		Dickson County	
	White	Black	American Indian, Eskimo, or Aleut	Asian or Pacific Islander	Hispanic origin (of any race)	White, not of Hispanic origin	White	Black	White	Black
Occupied housing units	**161 899**	**42 572**	**451**	**2 133**	**1 570**	**160 944**	**4 033**	**165**	**12 389**	**577**
AGE OF HOUSEHOLDER										
Owner-occupied housing units	**94 178**	**16 407**	**162**	**817**	**593**	**93 759**	**3 283**	**104**	**9 472**	**347**
Under 25 years	1 192	180	5	19	7	1 187	98	2	263	5
25 to 34 years	15 676	2 221	30	155	128	15 592	407	9	1 673	44
35 to 44 years	21 279	4 203	40	287	151	21 177	573	23	2 002	84
45 to 54 years	16 467	3 229	36	231	126	16 383	568	12	1 764	62
55 to 64 years	16 111	2 814	28	90	104	16 033	558	16	1 496	55
65 to 74 years	14 063	2 259	17	26	53	14 019	595	27	1 304	46
75 years and over	9 390	1 501	6	9	24	9 368	484	15	970	51
Renter-occupied housing units	**67 721**	**26 165**	**289**	**1 316**	**977**	**67 185**	**750**	**61**	**2 917**	**230**
Under 25 years	9 126	3 450	34	177	152	9 050	83	6	446	32
25 to 34 years	25 284	9 401	74	541	464	25 032	186	15	918	91
35 to 44 years	13 730	5 732	86	350	210	13 615	144	10	565	48
45 to 54 years	6 968	2 543	49	146	76	6 921	92	6	293	22
55 to 64 years	4 264	2 026	28	68	32	4 249	61	13	212	19
65 to 74 years	3 846	1 701	11	26	21	3 832	84	9	230	12
75 years and over	4 503	1 312	7	8	22	4 486	100	2	253	6
HOUSEHOLDER 65 YEARS AND OVER										
Occupied housing units	**31 802**	**6 773**	**41**	**69**	**120**	**31 705**	**1 263**	**53**	**2 757**	**115**
1-person households	14 952	3 270	14	27	53	14 911	580	25	1 236	45
Mean number of persons per room	.31	.40	.43	.49	.37	.31	.31	.44	.31	.43
Units in structure:										
1, detached or attached	22 230	4 160	23	34	79	22 165	1 051	44	2 255	89
2 or more	8 708	2 502	17	34	37	8 678	61	5	268	11
Mobile home, trailer, or other	864	111	1	1	4	862	151	4	234	15
Specified owner	19 128	3 308	18	29	69	19 068	617	26	1 371	63
Mean value (dollars)	93 000	57 800	74 700	96 000	80 400	93 000	36 500	29 300	50 700	37 900
Specified renter	8 246	2 975	18	34	43	8 215	164	10	437	18
Mean contract rent (dollars)	333	186	221	208	363	332	103	121	183	130
VALUE										
Specified owner-occupied housing units	**79 025**	**14 710**	**132**	**699**	**496**	**78 672**	**1 879**	**65**	**5 703**	**252**
Less than $20,000	688	484	2	2	3	685	341	27	298	22
$20,000 to $29,999	1 023	694	2	5	8	1 020	369	10	372	27
$30,000 to $39,999	2 561	1 418	11	14	12	2 552	405	14	708	61
$40,000 to $49,999	5 656	2 336	20	39	31	5 643	267	7	1 055	63
$50,000 to $59,999	8 348	2 541	17	91	58	8 308	193	4	874	34
$60,000 to $69,999	11 347	2 462	21	97	83	11 291	121	–	726	20
$70,000 to $79,999	10 632	1 698	14	104	74	10 574	87	2	595	12
$80,000 to $89,999	8 221	1 084	15	71	57	8 183	30	1	367	6
$90,000 to $99,999	6 490	677	7	59	48	6 454	18	–	243	1
$100,000 to $124,999	8 140	646	8	74	37	8 111	23	–	235	6
$125,000 to $149,999	4 967	300	4	50	23	4 951	11	–	117	–
$150,000 to $174,999	3 162	180	2	33	19	3 148	4	–	61	–
$175,000 to $199,999	1 943	74	3	17	18	1 928	3	–	26	–
$200,000 to $249,999	2 237	57	2	17	11	2 226	4	–	15	–
$250,000 to $299,999	1 199	26	1	10	5	1 195	1	–	3	–
$300,000 to $399,999	1 127	14	1	6	5	1 123	–	–	5	–
$400,000 to $499,999	505	5	1	2	–	505	1	–	2	–
$500,000 or more	779	14	1	8	4	775	1	–	1	–
Median (dollars)	79 300	59 400	65 600	79 700	77 000	79 300	35 100	26 800	54 100	42 500
Mean (dollars)	102 400	64 900	84 300	102 000	95 600	102 400	40 700	27 900	60 500	44 500
Owner-occupied mobile homes or trailers	**2 351**	**95**	**8**	**8**	**21**	**2 340**	**576**	**25**	**1 365**	**45**
Median (dollars)	13 100	32 500	10 000–	12 500	13 100	13 100	11 800	10 000–	19 600	10 900
Mean (dollars)	22 300	41 800	16 600	20 600	18 100	22 300	18 300	15 000	25 900	18 600
CONTRACT RENT										
Specified renter-occupied housing units	**66 991**	**25 934**	**285**	**1 304**	**970**	**66 460**	**636**	**58**	**2 650**	**224**
Less than $100	1 769	4 026	18	23	29	1 763	120	18	292	43
$100 to $149	1 987	2 137	7	15	15	1 980	133	7	172	19
$150 to $199	1 699	1 474	9	17	12	1 693	138	13	218	21
$200 to $249	2 552	2 380	10	101	23	2 541	59	8	436	23
$250 to $299	5 617	3 499	38	177	107	5 577	24	4	413	29
$300 to $349	11 017	3 955	42	277	187	10 921	20	2	390	26
$350 to $399	13 467	3 996	67	235	239	13 340	3	–	210	20
$400 to $449	9 638	1 796	33	139	120	9 566	5	–	123	9
$450 to $499	6 608	972	27	102	83	6 555	–	–	66	4
$500 to $549	3 741	417	10	43	44	3 709	1	–	26	3
$550 to $599	2 502	235	8	63	34	2 475	–	–	8	–
$600 to $649	1 265	110	4	21	15	1 255	–	–	7	–
$650 to $699	930	55	2	19	13	920	–	–	2	–
$700 to $749	479	19	4	15	2	477	–	–	2	–
$750 to $999	1 237	39	1	22	23	1 220	–	–	2	–
$1,000 or more	615	14	–	10	7	610	–	–	–	–
No cash rent	1 868	810	5	25	17	1 858	133	6	283	27
Median (dollars)	378	288	361	356	368	378	149	153	256	222
Mean (dollars)	394	269	355	383	390	393	154	148	253	226
MEALS INCLUDED IN RENT										
Specified renter-occupied housing units	**66 991**	**25 934**	**285**	**1 304**	**970**	**66 460**	**636**	**58**	**2 650**	**224**
With meals included in rent	802	89	1	10	10	796	2	–	6	–
No meals included in rent	64 321	25 035	279	1 269	943	63 806	501	52	2 361	197
No cash rent	1 868	810	5	25	17	1 858	133	6	283	27

TIPSII [UPF] GH147 CENSUS90 72583600 06/22/92 5:06 PM MACHINE: C DATA:CENSUS90*H1TIPSDA47. 06/19/92 14:27:15 TAPE: NONE FRAME: 148
TSF:CENSUS90*92. 06/19/92 14:57:21 UTF:CENSUS90*93. 06/19/92 14:57:21 META:CENSUS90*H1TABLES47. 06/19/92 15:09:09

Table 53. **Age of Householder and Financial Characteristics of Housing Units by Race and Hispanic Origin of Householder: 1990**—Con.

[Threshold and complementary threshold are 400 persons. For definitions of terms and meanings of symbols, see text]

County	Dyer County		Fayette County		Franklin County		Gibson County		Giles County	
	White	Black	White	Black	White	Black	White	Black	White	Black
Occupied housing units	**12 111**	**1 459**	**5 273**	**3 166**	**11 885**	**733**	**15 165**	**3 148**	**8 557**	**1 237**
AGE OF HOUSEHOLDER										
Owner-occupied housing units	**8 255**	**688**	**4 249**	**2 072**	**9 321**	**492**	**11 544**	**1 766**	**6 442**	**713**
Under 25 years	164	15	92	22	174	7	228	33	145	14
25 to 34 years	1 161	86	623	293	1 338	66	1 431	248	890	89
35 to 44 years	1 686	145	904	480	1 842	119	1 939	337	1 194	160
45 to 54 years	1 514	101	861	329	1 646	77	1 873	321	1 237	119
55 to 64 years	1 320	112	732	345	1 654	82	2 091	248	1 044	95
65 to 74 years	1 307	120	637	320	1 585	76	2 191	305	1 093	127
75 years and over	1 103	109	400	283	1 082	65	1 791	274	839	109
Renter-occupied housing units	**3 856**	**771**	**1 024**	**1 094**	**2 564**	**241**	**3 621**	**1 382**	**2 115**	**524**
Under 25 years	528	87	93	67	263	18	400	141	257	60
25 to 34 years	1 065	246	289	293	789	72	994	420	560	143
35 to 44 years	728	160	222	216	541	60	670	299	396	112
45 to 54 years	458	98	117	115	315	36	443	130	237	57
55 to 64 years	323	47	112	117	225	23	332	135	197	52
65 to 74 years	359	69	84	123	207	18	371	135	229	47
75 years and over	395	64	107	163	224	14	411	122	239	53
HOUSEHOLDER 65 YEARS AND OVER										
Occupied housing units	**3 164**	**362**	**1 228**	**889**	**3 098**	**173**	**4 764**	**836**	**2 400**	**336**
1-person households	1 613	156	479	286	1 251	59	2 161	394	1 013	151
Mean number of persons per room	.31	.40	.32	.54	.32	.41	.31	.38	.32	.39
Units in structure:										
1, detached or attached	2 542	272	974	689	2 663	153	4 128	687	1 951	257
2 or more	456	73	82	89	199	13	403	108	277	53
Mobile home, trailer, or other	166	17	172	111	236	7	233	41	172	26
Specified owner	1 790	200	589	405	1 795	121	2 800	477	1 100	180
Mean value (dollars)	47 500	27 600	62 100	37 000	50 400	28 200	40 900	28 700	47 500	41 500
Specified renter	712	128	159	242	376	30	703	244	392	93
Mean contract rent (dollars)	180	124	126	94	151	125	146	128	150	127
VALUE										
Specified owner-occupied housing units	**6 478**	**586**	**2 419**	**1 331**	**6 419**	**412**	**8 286**	**1 429**	**3 482**	**515**
Less than $20,000	512	152	78	210	581	95	1 010	428	233	75
$20,000 to $29,999	812	123	147	206	640	81	1 316	320	361	73
$30,000 to $39,999	1 243	135	293	300	963	92	1 605	330	682	143
$40,000 to $49,999	1 146	107	316	268	1 027	71	1 481	196	707	119
$50,000 to $59,999	743	29	285	138	841	34	1 006	82	468	49
$60,000 to $69,999	628	19	276	98	703	20	738	37	347	28
$70,000 to $79,999	418	6	234	41	524	13	447	17	294	8
$80,000 to $89,999	275	8	153	20	309	2	199	6	122	8
$90,000 to $99,999	149	4	148	18	200	1	162	4	93	5
$100,000 to $124,999	240	2	224	20	286	3	175	7	89	4
$125,000 to $149,999	132	1	144	4	145	–	78	–	38	1
$150,000 to $174,999	94	–	72	7	95	–	21	–	26	–
$175,000 to $199,999	37	–	24	–	62	–	20	–	6	–
$200,000 to $249,999	32	–	17	1	26	–	16	–	8	–
$250,000 to $299,999	11	–	7	–	8	–	5	1	3	–
$300,000 to $399,999	4	–	–	–	4	–	4	–	4	–
$400,000 to $499,999	–	–	–	–	3	–	2	–	1	–
$500,000 or more	2	–	1	–	2	–	1	1	–	2
Median (dollars)	45 500	31 200	63 500	38 300	50 000	33 000	41 300	29 000	46 100	38 000
Mean (dollars)	54 500	32 900	72 400	40 900	57 800	34 800	46 200	31 200	52 400	41 200
Owner-occupied mobile homes or trailers	**632**	**44**	**848**	**450**	**1 009**	**34**	**929**	**161**	**735**	**100**
Median (dollars)	13 900	12 200	25 900	15 800	14 800	12 900	13 900	13 200	16 200	15 400
Mean (dollars)	19 300	19 400	30 400	24 400	21 900	16 500	18 900	17 300	25 200	22 200
CONTRACT RENT										
Specified renter-occupied housing units	**3 648**	**747**	**850**	**943**	**2 278**	**234**	**3 281**	**1 326**	**1 744**	**494**
Less than $100	374	219	103	417	221	54	366	300	241	154
$100 to $149	451	133	119	163	304	32	518	354	204	79
$150 to $199	548	112	92	95	331	33	686	296	280	66
$200 to $249	621	127	130	45	349	36	683	175	380	70
$250 to $299	597	66	96	48	266	26	385	64	193	40
$300 to $349	316	26	58	16	173	13	171	38	126	28
$350 to $399	222	7	31	8	94	6	47	13	67	4
$400 to $449	107	7	22	2	52	–	22	1	18	6
$450 to $499	35	1	4	–	36	–	9	1	6	–
$500 to $549	22	2	9	1	30	3	6	1	4	–
$550 to $599	7	1	–	–	8	–	–	–	–	–
$600 to $649	1	–	–	–	6	–	4	–	1	–
$650 to $699	2	–	1	–	5	–	–	–	2	–
$700 to $749	1	–	1	–	4	–	–	–	–	–
$750 to $999	20	–	–	–	6	1	2	–	–	–
$1,000 or more	2	–	–	–	2	–	2	1	–	–
No cash rent	322	46	184	148	391	30	380	82	222	47
Median (dollars)	221	149	206	93	210	178	190	145	204	144
Mean (dollars)	228	158	207	115	225	182	192	151	200	155
MEALS INCLUDED IN RENT										
Specified renter-occupied housing units	**3 648**	**747**	**850**	**943**	**2 278**	**234**	**3 281**	**1 326**	**1 744**	**494**
With meals included in rent	22	2	6	5	6	–	7	5	2	–
No meals included in rent	3 304	699	660	790	1 881	204	2 894	1 239	1 520	447
No cash rent	322	46	184	148	391	30	380	82	222	47

TIPSII [UPF] GH147 CENSUS90 72583600 06/22/92 5:06 PM MACHINE: C DATA:CENSUS90*H1TIPSDA47. 06/19/92 14:27:15 TAPE: NONE FRAME: 149
TSF:CENSUS90*92. 06/19/92 14:57:21 UTF:CENSUS90*93. 06/19/92 14:57:21 META:CENSUS90*H1TABLES47. 06/19/92 15:09:09

Table 53. **Age of Householder and Financial Characteristics of Housing Units by Race and Hispanic Origin of Householder: 1990**—Con.

[Threshold and complementary threshold are 400 persons. For definitions of terms and meanings of symbols, see text]

County	Greene County		Hamblen County		Hamilton County					
	White	Black	White	Black	White	Black	American Indian, Eskimo, or Aleut	Asian or Pacific Islander	Hispanic origin (of any race)	White, not of Hispanic origin
Occupied housing units	**21 000**	**425**	**18 523**	**821**	**90 916**	**19 888**	**209**	**624**	**645**	**90 508**
AGE OF HOUSEHOLDER										
Owner-occupied housing units	**16 287**	**226**	**13 520**	**441**	**63 038**	**8 082**	**107**	**361**	**306**	**62 819**
Under 25 years	381	2	290	1	809	83	–	2	3	807
25 to 34 years	2 284	24	1 908	45	8 710	837	9	49	62	8 674
35 to 44 years	3 319	52	2 897	95	14 322	1 898	28	141	69	14 274
45 to 54 years	3 108	40	2 843	89	11 703	1 470	29	119	71	11 653
55 to 64 years	3 002	33	2 505	84	11 344	1 538	22	40	57	11 301
65 to 74 years	2 450	36	1 973	73	9 851	1 306	10	6	25	9 828
75 years and over	1 743	39	1 104	54	6 299	950	9	4	19	6 282
Renter-occupied housing units	**4 713**	**199**	**5 003**	**380**	**27 878**	**11 806**	**102**	**263**	**339**	**27 689**
Under 25 years	617	21	718	38	3 577	1 228	9	33	48	3 550
25 to 34 years	1 391	61	1 527	123	8 715	3 440	31	94	141	8 639
35 to 44 years	962	56	999	96	5 544	2 695	33	76	68	5 505
45 to 54 years	594	15	640	49	3 015	1 394	11	37	39	2 997
55 to 64 years	438	19	450	29	2 166	1 215	8	12	18	2 156
65 to 74 years	350	12	383	30	2 182	1 014	7	9	11	2 176
75 years and over	361	15	286	15	2 679	820	3	2	14	2 666
HOUSEHOLDER 65 YEARS AND OVER										
Occupied housing units	**4 904**	**102**	**3 746**	**172**	**21 011**	**4 090**	**29**	**21**	**69**	**20 952**
1-person households	2 072	46	1 544	81	9 508	2 052	15	5	44	9 472
Mean number of persons per room	.32	.35	.32	.38	.31	.40	.33	.52	.30	.31
Units in structure:										
1, detached or attached	4 184	83	3 158	134	15 956	2 632	20	14	40	15 921
2 or more	295	12	378	30	4 074	1 374	7	7	21	4 058
Mobile home, trailer, or other	425	7	210	8	981	84	2	–	8	973
Specified owner	2 417	57	2 394	115	13 423	1 945	16	8	33	13 393
Mean value (dollars)	45 800	33 200	52 000	38 400	66 500	39 500	52 500	89 700	50 500	66 600
Specified renter	598	24	625	44	4 758	1 799	10	11	25	4 739
Mean contract rent (dollars)	158	123	151	129	325	153	229	253	291	325
VALUE										
Specified owner-occupied housing units	**9 770**	**169**	**10 491**	**396**	**52 857**	**7 200**	**85**	**309**	**236**	**52 684**
Less than $20,000	893	17	446	33	1 656	580	6	6	5	1 652
$20,000 to $29,999	1 176	30	947	67	2 697	1 070	6	7	17	2 686
$30,000 to $39,999	1 825	50	1 677	104	4 780	1 521	10	14	21	4 765
$40,000 to $49,999	1 933	39	1 872	90	6 828	1 437	8	18	31	6 805
$50,000 to $59,999	1 271	16	1 629	49	7 102	988	10	31	26	7 082
$60,000 to $69,999	960	8	1 352	30	6 853	685	8	38	44	6 820
$70,000 to $79,999	662	5	853	11	5 528	402	14	30	29	5 510
$80,000 to $89,999	345	3	557	5	3 949	228	6	32	17	3 938
$90,000 to $99,999	194	–	339	4	2 964	101	3	20	7	2 959
$100,000 to $124,999	242	1	364	1	3 750	103	5	30	15	3 738
$125,000 to $149,999	121	–	200	1	2 324	41	4	25	8	2 316
$150,000 to $174,999	69	–	112	1	1 539	15	2	23	7	1 534
$175,000 to $199,999	30	–	50	–	870	10	1	16	3	867
$200,000 to $249,999	23	–	51	–	865	11	–	5	3	862
$250,000 to $299,999	15	–	26	–	527	5	1	5	–	527
$300,000 to $399,999	8	–	10	–	343	1	–	3	2	341
$400,000 to $499,999	1	–	4	–	132	2	–	4	1	132
$500,000 or more	2	–	2	–	150	–	1	2	–	150
Median (dollars)	44 600	37 400	51 700	39 500	64 900	42 800	66 100	83 300	63 900	64 900
Mean (dollars)	50 700	39 300	58 600	41 600	79 400	46 800	75 000	105 800	74 200	79 400
Owner-occupied mobile homes or trailers	**2 845**	**32**	**1 436**	**16**	**3 737**	**72**	**9**	**5**	**37**	**3 714**
Median (dollars)	15 200	13 000	13 600	12 500	16 300	27 100	10 000–	18 800	16 100	16 300
Mean (dollars)	20 100	17 300	19 000	15 600	23 300	29 700	17 200	19 800	23 100	23 300
CONTRACT RENT										
Specified renter-occupied housing units	**4 104**	**193**	**4 781**	**374**	**27 343**	**11 644**	**102**	**262**	**338**	**27 155**
Less than $100	480	25	588	68	792	1 738	5	1	7	789
$100 to $149	607	20	483	25	1 392	1 736	7	7	18	1 383
$150 to $199	781	31	921	66	1 828	1 729	12	22	35	1 817
$200 to $249	800	47	1 003	77	3 091	1 983	14	18	37	3 071
$250 to $299	510	35	736	75	4 355	1 839	20	39	57	4 328
$300 to $349	163	13	276	15	4 536	1 191	17	55	62	4 493
$350 to $399	91	2	220	6	3 791	648	12	38	47	3 768
$400 to $449	34	3	57	3	2 284	241	4	27	35	2 258
$450 to $499	18	1	36	1	1 477	123	3	12	15	1 470
$500 to $549	13	–	23	–	746	43	1	5	6	742
$550 to $599	5	–	13	–	520	21	2	4	5	517
$600 to $649	3	–	8	–	274	8	1	12	4	270
$650 to $699	–	–	2	–	132	4	–	4	3	130
$700 to $749	1	–	1	–	103	3	–	2	–	103
$750 to $999	1	1	1	–	280	5	1	2	1	279
$1,000 or more	4	–	2	–	178	4	–	3	–	178
No cash rent	593	15	411	38	1 564	328	3	11	6	1 559
Median (dollars)	191	212	209	206	314	211	276	333	311	314
Mean (dollars)	193	208	211	195	329	213	284	361	313	329
MEALS INCLUDED IN RENT										
Specified renter-occupied housing units	**4 104**	**193**	**4 781**	**374**	**27 343**	**11 644**	**102**	**262**	**338**	**27 155**
With meals included in rent	8	1	7	–	434	31	–	–	2	432
No meals included in rent	3 503	177	4 363	336	25 345	11 285	99	251	330	25 164
No cash rent	593	15	411	38	1 564	328	3	11	6	1 559

TIPSII [UPF] GH147 CENSUS90 72583600 06/22/92 5:06 PM MACHINE: C DATA:CENSUS90*H1TIPSDA47. 06/19/92 14:27:15 TAPE: NONE FRAME: 150
TSF:CENSUS90*92. 06/19/92 14:57:21 UTF:CENSUS90*93. 06/19/92 14:57:21 META:CENSUS90*H1TABLES47. 06/19/92 15:09:09

Table 53. **Age of Householder and Financial Characteristics of Housing Units by Race and Hispanic Origin of Householder: 1990**—Con.

[Threshold and complementary threshold are 400 persons. For definitions of terms and meanings of symbols, see text]

County	Hardeman County		Hardin County		Hawkins County		Haywood County		Henderson County	
	White	Black	White	Black	White	Black	White	Black	White	Black
Occupied housing units	**5 619**	**2 628**	**8 348**	**355**	**16 813**	**304**	**3 834**	**3 147**	**7 833**	**678**
AGE OF HOUSEHOLDER										
Owner-occupied housing units	**4 304**	**1 770**	**6 487**	**245**	**13 011**	**202**	**2 860**	**1 785**	**6 327**	**467**
Under 25 years	92	36	176	5	334	6	59	17	200	15
25 to 34 years	604	373	873	32	2 026	24	339	235	964	85
35 to 44 years	812	438	1 231	66	2 790	44	556	407	1 238	96
45 to 54 years	694	262	1 160	37	2 569	26	441	244	1 056	83
55 to 64 years	765	255	1 178	44	2 104	31	529	276	1 109	67
65 to 74 years	775	219	1 090	30	1 850	34	478	307	995	69
75 years and over	562	187	779	31	1 338	37	458	299	765	52
Renter-occupied housing units	**1 315**	**858**	**1 861**	**110**	**3 802**	**102**	**974**	**1 362**	**1 506**	**211**
Under 25 years	190	77	251	16	451	9	100	123	209	21
25 to 34 years	363	252	488	30	1 185	31	271	398	448	61
35 to 44 years	223	161	339	24	715	21	195	295	254	49
45 to 54 years	167	106	229	8	481	11	124	128	163	22
55 to 64 years	105	105	197	17	318	12	98	134	159	19
65 to 74 years	127	79	177	12	346	12	79	156	129	22
75 years and over	140	78	180	3	306	6	107	128	144	17
HOUSEHOLDER 65 YEARS AND OVER										
Occupied housing units	**1 604**	**563**	**2 226**	**76**	**3 840**	**89**	**1 122**	**890**	**2 033**	**160**
1-person households	741	225	934	43	1 632	38	532	372	896	78
Mean number of persons per room	.30	.48	.33	.37	.34	.37	.29	.44	.32	.35
Units in structure:										
1, detached or attached	1 354	420	1 908	67	3 071	74	995	727	1 702	126
2 or more	95	70	100	3	384	10	76	104	113	16
Mobile home, trailer, or other	155	73	218	6	385	5	51	59	218	18
Specified owner	833	286	1 221	47	1 877	58	588	438	947	85
Mean value (dollars)	43 000	31 800	41 700	23 400	46 200	36 900	51 000	35 600	42 000	34 100
Specified renter	213	146	311	10	567	17	154	254	219	35
Mean contract rent (dollars)	116	95	116	212	206	125	151	86	139	112
VALUE										
Specified owner-occupied housing units	**2 653**	**1 172**	**4 185**	**181**	**7 920**	**149**	**1 956**	**1 395**	**3 512**	**279**
Less than $20,000	341	208	656	51	670	17	119	218	386	70
$20,000 to $29,999	359	193	658	47	779	29	175	228	456	52
$30,000 to $39,999	563	328	814	41	1 272	17	432	478	671	65
$40,000 to $49,999	440	255	714	14	1 416	29	332	262	702	51
$50,000 to $59,999	343	94	452	16	1 219	25	235	85	478	19
$60,000 to $69,999	231	56	292	5	1 089	13	219	56	313	11
$70,000 to $79,999	143	21	187	4	582	8	147	28	182	4
$80,000 to $89,999	88	5	114	2	306	2	70	14	87	1
$90,000 to $99,999	49	1	65	1	177	2	73	5	59	–
$100,000 to $124,999	54	8	119	–	198	5	81	11	87	2
$125,000 to $149,999	18	–	48	–	100	–	32	–	43	2
$150,000 to $174,999	11	2	30	–	47	1	20	1	15	1
$175,000 to $199,999	3	1	6	–	25	1	7	1	13	–
$200,000 to $249,999	3	–	14	–	24	–	9	2	7	–
$250,000 to $299,999	2	–	7	–	11	–	2	–	7	–
$300,000 to $399,999	2	–	4	–	2	–	2	2	4	–
$400,000 to $499,999	–	–	2	–	3	–	–	–	1	–
$500,000 or more	3	–	3	–	–	–	1	4	1	1
Median (dollars)	41 300	35 800	39 600	28 500	48 700	42 600	47 200	35 100	43 000	32 100
Mean (dollars)	46 900	36 400	46 400	30 900	52 900	46 000	55 800	38 700	48 700	35 900
Owner-occupied mobile homes or trailers	**616**	**356**	**992**	**36**	**2 508**	**29**	**259**	**133**	**1 249**	**136**
Median (dollars)	13 000	11 600	11 400	13 300	14 700	16 100	12 500	13 200	12 700	13 200
Mean (dollars)	18 300	16 800	17 300	18 600	19 600	23 000	17 300	18 200	17 100	17 500
CONTRACT RENT										
Specified renter-occupied housing units	**1 081**	**789**	**1 661**	**100**	**3 308**	**100**	**831**	**1 253**	**1 325**	**190**
Less than $100	157	236	296	28	390	16	113	410	163	40
$100 to $149	173	140	290	18	459	14	87	153	261	31
$150 to $199	211	145	349	9	472	6	111	203	303	47
$200 to $249	159	86	216	21	517	11	128	187	239	33
$250 to $299	122	54	137	1	483	20	114	113	103	11
$300 to $349	51	18	81	1	244	5	75	44	50	5
$350 to $399	17	7	9	2	173	10	45	8	20	–
$400 to $449	6	2	8	–	70	1	19	2	16	–
$450 to $499	1	–	1	–	18	1	1	1	1	1
$500 to $549	5	–	5	–	7	–	1	–	–	–
$550 to $599	1	–	–	–	–	–	–	–	–	–
$600 to $649	3	2	–	–	3	–	–	–	–	–
$650 to $699	–	–	–	–	1	–	1	–	2	–
$700 to $749	–	–	–	–	3	–	–	–	–	–
$750 to $999	–	–	1	–	13	–	1	–	1	–
$1,000 or more	–	–	1	–	13	–	–	–	–	–
No cash rent	175	99	267	20	442	16	135	132	166	22
Median (dollars)	175	140	161	133	209	225	213	149	169	160
Mean (dollars)	183	145	167	144	218	213	211	149	179	159
MEALS INCLUDED IN RENT										
Specified renter-occupied housing units	**1 081**	**789**	**1 661**	**100**	**3 308**	**100**	**831**	**1 253**	**1 325**	**190**
With meals included in rent	5	8	8	–	29	–	3	3	2	–
No meals included in rent	901	682	1 386	80	2 837	84	693	1 118	1 157	168
No cash rent	175	99	267	20	442	16	135	132	166	22

TIPSII [UPF] GH147 CENSUS90 72583600 06/22/92 5:06 PM MACHINE: C DATA:CENSUS90*H1TIPSDA47. 06/19/92 14:27:15 TAPE: NONE FRAME: 151
TSF:CENSUS90*92. 06/19/92 14:57:21 UTF:CENSUS90*93. 06/19/92 14:57:21 META:CENSUS90*H1TABLES47. 06/19/92 15:09:09

Table 53. **Age of Householder and Financial Characteristics of Housing Units by Race and Hispanic Origin of Householder: 1990**—Con.

[Threshold and complementary threshold are 400 persons. For definitions of terms and meanings of symbols, see text]

County	Henry County		Hickman County		Humphreys County		Jefferson County		Knox County	
	White	Black	White	Black	White	Black	White	Black	White	Black
Occupied housing units	**10 259**	**1 065**	**5 806**	**158**	**5 840**	**194**	**11 980**	**306**	**121 097**	**10 958**
AGE OF HOUSEHOLDER										
Owner-occupied housing units	**8 060**	**610**	**4 686**	**131**	**4 557**	**119**	**9 280**	**217**	**80 203**	**4 579**
Under 25 years	150	8	162	1	88	2	225	1	1 196	42
25 to 34 years	958	81	739	16	584	13	1 282	19	12 013	581
35 to 44 years	1 382	113	928	25	874	20	1 837	44	18 518	1 026
45 to 54 years	1 344	85	839	23	872	22	1 931	33	14 657	820
55 to 64 years	1 430	113	788	23	861	21	1 668	46	13 541	750
65 to 74 years	1 664	105	764	24	780	22	1 415	45	12 106	764
75 years and over	1 132	105	466	19	498	19	922	29	8 172	596
Renter-occupied housing units	**2 199**	**455**	**1 120**	**27**	**1 283**	**75**	**2 700**	**89**	**40 894**	**6 379**
Under 25 years	250	33	117	–	169	5	430	9	7 349	862
25 to 34 years	652	128	316	7	361	24	796	26	13 510	2 024
35 to 44 years	375	84	232	10	248	21	502	21	7 704	1 339
45 to 54 years	250	53	134	6	156	10	313	8	3 934	646
55 to 64 years	174	47	93	–	120	8	238	10	2 803	546
65 to 74 years	222	58	109	3	102	5	222	11	2 853	553
75 years and over	276	52	119	1	127	2	199	4	2 741	409
HOUSEHOLDER 65 YEARS AND OVER										
Occupied housing units	**3 294**	**320**	**1 458**	**47**	**1 507**	**48**	**2 758**	**89**	**25 872**	**2 322**
1-person households	1 460	156	605	13	645	19	1 152	34	11 688	1 235
Mean number of persons per room	.32	.38	.32	.41	.31	.43	.32	.42	.31	.38
Units in structure:										
1, detached or attached	2 530	234	1 178	42	1 271	37	2 235	74	20 289	1 540
2 or more	304	61	121	–	83	6	204	10	4 428	738
Mobile home, trailer, or other	460	25	159	5	153	5	319	5	1 155	44
Specified owner	1 703	155	655	34	791	28	1 399	63	16 608	1 214
Mean value (dollars)	45 900	25 100	43 900	29 200	44 500	50 200	52 600	39 400	65 600	40 800
Specified renter	453	101	194	4	187	7	376	14	5 435	946
Mean contract rent (dollars)	151	105	153	200	150	101	191	176	218	151
VALUE										
Specified owner-occupied housing units	**4 835**	**470**	**2 475**	**98**	**2 726**	**89**	**5 709**	**167**	**66 617**	**4 104**
Less than $20,000	521	165	284	27	256	12	462	19	2 333	360
$20,000 to $29,999	679	122	367	19	333	8	611	38	3 702	588
$30,000 to $39,999	903	90	412	20	579	30	886	32	6 171	860
$40,000 to $49,999	839	47	495	12	465	12	1 086	27	8 331	713
$50,000 to $59,999	563	15	327	9	358	7	738	26	8 512	516
$60,000 to $69,999	480	11	251	5	264	7	568	9	8 657	368
$70,000 to $79,999	312	8	146	5	149	6	390	5	7 489	279
$80,000 to $89,999	159	5	77	1	97	4	270	5	5 291	175
$90,000 to $99,999	85	4	41	–	62	–	176	3	3 587	97
$100,000 to $124,999	144	2	53	–	87	2	241	2	4 545	63
$125,000 to $149,999	73	–	12	–	30	–	126	–	2 720	31
$150,000 to $174,999	41	–	1	–	26	–	76	1	1 701	19
$175,000 to $199,999	11	–	4	–	9	1	40	–	1 082	13
$200,000 to $249,999	12	–	3	–	7	–	22	–	1 028	9
$250,000 to $299,999	10	1	–	–	4	–	12	–	614	4
$300,000 to $399,999	3	–	2	–	–	–	3	–	498	3
$400,000 to $499,999	–	–	–	–	–	–	–	–	178	3
$500,000 or more	–	–	–	–	–	–	2	–	178	3
Median (dollars)	43 300	25 700	43 700	31 100	43 900	38 000	48 200	38 000	64 900	43 000
Mean (dollars)	50 000	29 300	46 600	33 800	50 500	45 000	56 500	41 800	78 400	49 500
Owner-occupied mobile homes or trailers	**1 412**	**70**	**830**	**15**	**703**	**11**	**1 764**	**28**	**5 085**	**46**
Median (dollars)	16 800	21 100	16 200	22 500	17 500	16 300	17 000	18 800	16 200	18 000
Mean (dollars)	23 000	24 300	23 200	29 600	26 400	47 800	22 400	25 100	22 500	26 800
CONTRACT RENT										
Specified renter-occupied housing units	**1 942**	**437**	**922**	**26**	**1 117**	**74**	**2 427**	**83**	**39 907**	**6 317**
Less than $100	226	145	155	6	131	28	333	17	2 144	1 182
$100 to $149	307	87	124	5	127	5	293	11	2 704	909
$150 to $199	440	81	113	6	217	9	445	10	3 517	658
$200 to $249	368	42	147	2	249	9	456	17	6 722	829
$250 to $299	169	24	110	2	118	4	237	10	5 977	896
$300 to $349	87	7	83	–	60	2	112	2	5 632	650
$350 to $399	47	–	36	–	23	–	85	1	4 081	404
$400 to $449	26	1	11	–	17	–	45	1	2 860	160
$450 to $499	13	–	7	–	3	–	23	2	1 587	77
$500 to $549	3	–	2	–	7	–	16	–	892	44
$550 to $599	4	–	–	–	4	–	1	–	507	18
$600 to $649	1	–	–	–	–	–	6	–	321	10
$650 to $699	–	–	–	–	–	–	3	–	193	3
$700 to $749	1	–	–	–	–	–	1	–	85	2
$750 to $999	2	1	–	–	–	–	–	–	206	4
$1,000 or more	1	–	1	–	1	–	1	–	47	1
No cash rent	247	49	133	5	160	17	370	12	2 432	470
Median (dollars)	182	127	201	146	201	103	195	171	279	210
Mean (dollars)	192	136	197	143	200	135	200	182	292	212
MEALS INCLUDED IN RENT										
Specified renter-occupied housing units	**1 942**	**437**	**922**	**26**	**1 117**	**74**	**2 427**	**83**	**39 907**	**6 317**
With meals included in rent	4	1	–	–	2	–	11	2	94	25
No meals included in rent	1 691	387	789	21	955	57	2 046	69	37 381	5 822
No cash rent	247	49	133	5	160	17	370	12	2 432	470

TIPSII [UPF] GH147 CENSUS90 72583600 06/22/92 5:06 PM MACHINE: C DATA:CENSUS90*H1TIPSDA47. 06/19/92 14:27:15 TAPE: NONE FRAME: 152
TSF:CENSUS90*92. 06/19/92 14:57:21 UTF:CENSUS90*93. 06/19/92 14:57:21 META:CENSUS90*H1TABLES47. 06/19/92 15:09:09

Table 53. **Age of Householder and Financial Characteristics of Housing Units by Race and Hispanic Origin of Householder: 1990**—Con.

[Threshold and complementary threshold are 400 persons. For definitions of terms and meanings of symbols, see text]

County	Knox County—Con.				Lake County		Lauderdale County		Lawrence County	
	American Indian, Eskimo, or Aleut	Asian or Pacific Islander	Hispanic origin (of any race)	White, not of Hispanic origin	White	Black	White	Black	White	Black
Occupied housing units	**326**	**1 100**	**689**	**120 605**	**1 993**	**424**	**6 174**	**2 202**	**13 095**	**196**
AGE OF HOUSEHOLDER										
Owner-occupied housing units	**162**	**370**	**319**	**79 952**	**1 284**	**129**	**4 451**	**1 168**	**10 081**	**103**
Under 25 years	4	2	7	1 191	32	4	104	28	292	–
25 to 34 years	26	51	62	11 972	148	15	608	167	1 556	13
35 to 44 years	37	123	84	18 454	255	24	815	234	1 917	25
45 to 54 years	37	124	57	14 614	216	18	831	166	1 803	16
55 to 64 years	24	54	50	13 496	226	26	705	177	1 677	18
65 to 74 years	23	11	40	12 069	215	27	756	233	1 646	18
75 years and over	11	5	19	8 156	192	15	632	163	1 190	13
Renter-occupied housing units	**164**	**730**	**370**	**40 653**	**709**	**295**	**1 723**	**1 034**	**3 014**	**93**
Under 25 years	14	109	68	7 312	68	20	193	132	440	10
25 to 34 years	56	350	166	13 403	180	72	514	314	855	34
35 to 44 years	46	178	70	7 660	112	64	317	197	532	16
45 to 54 years	20	64	31	3 911	104	43	209	85	336	9
55 to 64 years	11	21	18	2 788	87	44	162	97	264	10
65 to 74 years	8	5	5	2 849	88	28	154	104	278	7
75 years and over	9	3	12	2 730	70	24	174	105	309	7
HOUSEHOLDER 65 YEARS AND OVER										
Occupied housing units	**51**	**24**	**76**	**25 804**	**565**	**94**	**1 716**	**605**	**3 423**	**45**
1-person households	27	6	38	11 655	291	52	791	267	1 569	26
Mean number of persons per room	.33	.39	.32	.31	.30	.43	.31	.44	.30	.37
Units in structure:										
1, detached or attached	38	19	58	20 236	433	66	1 408	483	2 921	33
2 or more	11	5	16	4 415	84	25	162	89	284	12
Mobile home, trailer, or other	2	–	2	1 153	48	3	146	33	218	–
Specified owner	26	14	47	16 565	319	41	908	315	1 744	27
Mean value (dollars)	47 700	84 100	74 000	65 500	41 500	21 400	40 900	30 300	44 200	32 800
Specified renter	16	8	16	5 421	147	48	305	188	509	13
Mean contract rent (dollars)	149	266	203	218	108	91	139	114	128	113
VALUE										
Specified owner-occupied housing units	**123**	**339**	**259**	**66 412**	**1 019**	**107**	**2 986**	**888**	**6 303**	**85**
Less than $20,000	10	1	5	2 330	163	45	311	209	641	14
$20,000 to $29,999	11	3	9	3 696	204	32	423	166	814	9
$30,000 to $39,999	17	6	17	6 158	211	13	687	262	1 270	30
$40,000 to $49,999	18	11	30	8 311	168	7	570	129	1 154	13
$50,000 to $59,999	22	24	28	8 488	100	6	323	64	810	12
$60,000 to $69,999	16	34	38	8 628	65	4	238	25	655	4
$70,000 to $79,999	9	44	30	7 468	39	–	149	13	378	3
$80,000 to $89,999	6	41	31	5 264	17	–	89	6	189	–
$90,000 to $99,999	2	27	11	3 576	22	–	72	5	133	–
$100,000 to $124,999	5	55	23	4 527	16	–	70	6	136	–
$125,000 to $149,999	3	19	13	2 709	6	–	36	2	60	–
$150,000 to $174,999	1	22	7	1 694	6	–	16	1	28	–
$175,000 to $199,999	1	24	4	1 078	1	–	–	–	12	–
$200,000 to $249,999	2	17	6	1 023	1	–	–	–	19	–
$250,000 to $299,999	–	7	2	612	–	–	2	–	1	–
$300,000 to $399,999	–	3	4	495	–	–	–	–	–	–
$400,000 to $499,999	–	1	1	177	–	–	–	–	1	–
$500,000 or more	–	–	–	178	–	–	–	–	2	–
Median (dollars)	52 300	92 000	70 800	64 900	36 700	22 800	41 200	32 500	43 400	36 000
Mean (dollars)	58 500	111 600	85 800	78 400	41 400	25 200	46 600	33 500	48 500	37 200
Owner-occupied mobile homes or trailers	**12**	**1**	**17**	**5 072**	**147**	**12**	**636**	**143**	**979**	**9**
Median (dollars)	15 000	42 500	16 300	16 200	10 000–	12 500	13 500	15 900	14 700	12 500
Mean (dollars)	19 300	42 500	18 000	22 500	18 200	15 800	18 600	19 700	20 500	14 800
CONTRACT RENT										
Specified renter-occupied housing units	**161**	**726**	**362**	**39 673**	**656**	**277**	**1 562**	**968**	**2 587**	**90**
Less than $100	17	7	20	2 127	165	119	218	278	396	26
$100 to $149	10	17	21	2 688	179	59	163	164	469	19
$150 to $199	20	32	26	3 497	82	32	263	157	459	17
$200 to $249	22	241	77	6 684	46	12	271	123	520	12
$250 to $299	22	139	62	5 942	32	6	205	78	222	5
$300 to $349	17	90	53	5 598	10	3	174	27	92	–
$350 to $399	15	54	34	4 052	2	1	52	15	36	1
$400 to $449	7	52	22	2 847	1	–	12	3	23	1
$450 to $499	8	28	15	1 574	–	–	1	1	7	–
$500 to $549	3	16	7	887	–	–	2	1	4	2
$550 to $599	1	9	4	505	–	–	–	–	1	–
$600 to $649	1	14	7	316	–	–	–	–	–	–
$650 to $699	–	9	2	192	–	–	–	–	–	–
$700 to $749	–	6	1	85	–	–	2	–	1	–
$750 to $999	1	10	1	205	–	–	–	–	2	–
$1,000 or more	–	2	–	47	–	–	–	1	–	–
No cash rent	17	–	10	2 427	139	45	199	120	355	7
Median (dollars)	254	271	277	279	129	95	205	144	172	142
Mean (dollars)	264	317	290	292	134	107	203	153	178	155
MEALS INCLUDED IN RENT										
Specified renter-occupied housing units	**161**	**726**	**362**	**39 673**	**656**	**277**	**1 562**	**968**	**2 587**	**90**
With meals included in rent	–	1	–	94	–	1	4	3	1	1
No meals included in rent	144	725	352	37 152	517	231	1 359	845	2 231	82
No cash rent	17	–	10	2 427	139	45	199	120	355	7

TIPSII [UPF] GH147 CENSUS90 72583600 06/22/92 5:06 PM MACHINE: C DATA:CENSUS90*H1TIPSDA47. 06/19/92 14:27:15 TAPE: NONE FRAME: 153
TSF:CENSUS90*92. 06/19/92 14:57:21 UTF:CENSUS90*93. 06/19/92 14:57:21 META:CENSUS90*H1TABLES47. 06/19/92 15:09:09

Table 53. **Age of Householder and Financial Characteristics of Housing Units by Race and Hispanic Origin of Householder: 1990**—Con.

[Threshold and complementary threshold are 400 persons. For definitions of terms and meanings of symbols, see text]

County	Lincoln County		Loudon County		McMinn County		McNairy County		Madison County	
	White	Black	White	Black	White	Black	White	Black	White	Black
Occupied housing units	**9 949**	**888**	**11 975**	**151**	**15 563**	**720**	**8 299**	**514**	**21 160**	**8 330**
AGE OF HOUSEHOLDER										
Owner-occupied housing units	**7 512**	**441**	**9 299**	**106**	**11 951**	**453**	**6 609**	**372**	**15 225**	**4 075**
Under 25 years	171	7	226	1	330	5	152	11	241	46
25 to 34 years	1 139	50	1 343	12	1 800	66	881	66	2 335	619
35 to 44 years	1 407	81	1 909	24	2 373	84	1 246	87	3 406	1 042
45 to 54 years	1 302	84	1 723	18	2 247	84	1 221	50	2 656	604
55 to 64 years	1 308	84	1 643	16	2 005	85	1 180	59	2 490	619
65 to 74 years	1 301	78	1 500	17	1 887	78	1 061	56	2 334	643
75 years and over	884	57	955	18	1 309	51	868	43	1 763	502
Renter-occupied housing units	**2 437**	**447**	**2 676**	**45**	**3 612**	**267**	**1 690**	**142**	**5 935**	**4 255**
Under 25 years	305	49	342	4	490	34	192	27	849	560
25 to 34 years	663	129	780	22	1 054	89	486	52	1 864	1 439
35 to 44 years	430	91	529	2	692	63	317	26	1 100	896
45 to 54 years	279	48	334	6	421	27	190	14	637	386
55 to 64 years	206	40	237	7	318	29	151	8	447	338
65 to 74 years	274	51	240	2	330	15	170	9	463	328
75 years and over	280	39	214	2	307	10	184	6	575	308
HOUSEHOLDER 65 YEARS AND OVER										
Occupied housing units	**2 739**	**225**	**2 909**	**39**	**3 833**	**154**	**2 283**	**114**	**5 135**	**1 781**
1-person households	1 262	113	1 224	12	1 687	67	1 021	51	2 356	849
Mean number of persons per room	.31	.38	.32	.34	.32	.42	.32	.39	.30	.38
Units in structure:										
1, detached or attached	2 223	162	2 500	34	3 148	118	1 963	101	4 137	1 396
2 or more	272	51	185	3	348	20	95	3	759	326
Mobile home, trailer, or other	244	12	224	2	337	16	225	10	239	59
Specified owner	1 250	105	1 769	31	2 105	98	1 118	73	3 138	935
Mean value (dollars)	46 600	29 100	55 900	41 400	46 800	36 600	35 900	26 400	56 200	33 400
Specified renter	474	84	407	4	588	25	286	13	989	593
Mean contract rent (dollars)	149	114	146	133	165	131	124	103	203	138
VALUE										
Specified owner-occupied housing units	**4 263**	**348**	**6 512**	**89**	**7 849**	**351**	**3 958**	**247**	**12 159**	**3 491**
Less than $20,000	305	67	452	9	661	42	670	66	397	589
$20,000 to $29,999	400	68	705	23	1 023	64	729	47	718	734
$30,000 to $39,999	728	87	991	12	1 379	82	852	59	1 368	826
$40,000 to $49,999	828	65	1 023	14	1 283	82	611	42	1 827	597
$50,000 to $59,999	598	29	737	13	1 014	27	386	11	1 913	321
$60,000 to $69,999	465	12	691	5	798	28	265	18	1 967	217
$70,000 to $79,999	329	7	552	4	659	12	206	3	1 237	98
$80,000 to $89,999	212	7	340	4	360	9	73	–	676	48
$90,000 to $99,999	122	1	209	1	218	2	56	–	494	24
$100,000 to $124,999	137	4	245	2	227	2	63	–	624	21
$125,000 to $149,999	76	–	168	1	98	–	25	–	385	9
$150,000 to $174,999	28	–	125	–	52	1	9	–	198	2
$175,000 to $199,999	22	–	77	–	26	–	3	–	121	–
$200,000 to $249,999	8	–	92	1	31	–	4	–	114	1
$250,000 to $299,999	1	–	50	–	10	–	1	–	48	–
$300,000 to $399,999	2	–	36	–	7	–	4	1	45	2
$400,000 to $499,999	1	–	10	–	1	–	1	–	14	–
$500,000 or more	1	1	9	–	2	–	–	–	13	2
Median (dollars)	48 400	34 100	50 900	40 400	46 300	38 500	36 700	31 800	59 100	34 800
Mean (dollars)	54 500	37 700	64 800	46 200	52 800	40 400	41 600	33 400	68 300	38 200
Owner-occupied mobile homes or trailers	**970**	**25**	**1 243**	**11**	**1 647**	**50**	**910**	**75**	**1 017**	**146**
Median (dollars)	16 700	16 800	17 200	21 300	15 400	18 900	11 700	11 300	15 000	17 900
Mean (dollars)	24 400	30 600	24 200	23 700	21 600	22 000	17 200	15 600	21 000	20 700
CONTRACT RENT										
Specified renter-occupied housing units	**2 034**	**430**	**2 442**	**45**	**3 291**	**261**	**1 439**	**130**	**5 701**	**4 130**
Less than $100	267	145	292	7	418	54	209	49	316	839
$100 to $149	262	56	344	9	506	38	323	23	519	712
$150 to $199	405	70	489	7	570	43	323	17	497	551
$200 to $249	403	57	446	9	513	51	201	11	772	676
$250 to $299	228	39	245	6	339	22	102	7	960	543
$300 to $349	115	29	97	–	219	19	38	1	947	341
$350 to $399	61	4	48	–	171	4	17	–	598	183
$400 to $449	25	3	26	–	60	2	4	1	358	48
$450 to $499	10	–	16	–	15	–	2	–	159	12
$500 to $549	11	–	16	–	9	1	1	–	95	11
$550 to $599	2	–	5	–	4	–	1	–	55	3
$600 to $649	2	–	5	–	5	–	1	–	27	4
$650 to $699	–	–	6	–	1	–	–	–	18	1
$700 to $749	–	–	4	–	–	–	–	–	11	–
$750 to $999	–	–	18	–	–	–	–	–	10	1
$1,000 or more	2	–	6	–	–	–	–	–	1	1
No cash rent	241	27	379	7	461	27	217	21	358	204
Median (dollars)	194	150	189	165	192	175	159	113	280	185
Mean (dollars)	199	157	204	163	200	177	166	126	280	191
MEALS INCLUDED IN RENT										
Specified renter-occupied housing units	**2 034**	**430**	**2 442**	**45**	**3 291**	**261**	**1 439**	**130**	**5 701**	**4 130**
With meals included in rent	3	1	8	–	5	1	–	4	7	18
No meals included in rent	1 790	402	2 055	38	2 825	233	1 222	105	5 336	3 908
No cash rent	241	27	379	7	461	27	217	21	358	204

TIPSII [UPF] GH147 CENSUS90 72583600 06/22/92 5:06 PM MACHINE: C DATA:CENSUS90*H1TIPSDA47. 06/19/92 14:27:15 TAPE: NONE FRAME: 154
TSF:CENSUS90*92. 06/19/92 14:57:21 UTF:CENSUS90*93. 06/19/92 14:57:21 META:CENSUS90*H1TABLES47. 06/19/92 15:09:09

Table 53. **Age of Householder and Financial Characteristics of Housing Units by Race and Hispanic Origin of Householder: 1990**—Con.

[Threshold and complementary threshold are 400 persons. For definitions of terms and meanings of symbols, see text]

County	Marion County		Marshall County		Maury County		Monroe County		Montgomery County	
	White	Black	White	Black	White	Black	White	Black	White	Black
Occupied housing units	**8 797**	**399**	**7 510**	**729**	**17 341**	**3 161**	**11 023**	**296**	**27 899**	**5 629**
AGE OF HOUSEHOLDER										
Owner-occupied housing units	**7 007**	**264**	**5 443**	**395**	**12 508**	**1 674**	**8 812**	**219**	**18 077**	**2 527**
Under 25 years	184	4	136	6	257	22	289	3	423	45
25 to 34 years	1 112	31	827	60	1 872	215	1 301	21	3 515	403
35 to 44 years	1 546	44	1 103	79	2 762	322	1 804	40	4 336	558
45 to 54 years	1 318	39	947	70	2 167	285	1 683	42	3 240	502
55 to 64 years	1 201	47	867	48	2 170	281	1 436	31	3 071	451
65 to 74 years	992	60	933	71	1 941	282	1 379	49	2 156	327
75 years and over	654	39	630	61	1 339	267	920	33	1 336	241
Renter-occupied housing units	**1 790**	**135**	**2 067**	**334**	**4 833**	**1 487**	**2 211**	**77**	**9 822**	**3 102**
Under 25 years	228	14	237	28	596	138	297	9	2 328	664
25 to 34 years	546	37	592	104	1 564	544	664	32	3 792	1 198
35 to 44 years	319	31	427	76	1 112	293	408	13	1 848	626
45 to 54 years	240	13	249	36	528	146	264	4	673	244
55 to 64 years	158	10	173	28	394	152	195	6	477	138
65 to 74 years	129	19	190	38	317	115	207	7	351	131
75 years and over	170	11	199	24	322	99	176	6	353	101
HOUSEHOLDER 65 YEARS AND OVER										
Occupied housing units	**1 945**	**129**	**1 952**	**194**	**3 919**	**763**	**2 682**	**95**	**4 196**	**800**
1-person households	899	63	898	91	1 700	350	1 121	43	1 709	355
Mean number of persons per room	.33	.36	.31	.37	.31	.39	.33	.36	.31	.40
Units in structure:										
1, detached or attached	1 553	101	1 582	161	3 304	637	2 223	85	3 531	647
2 or more	147	21	274	25	409	89	142	4	453	124
Mobile home, trailer, or other	245	7	96	8	206	37	317	6	212	29
Specified owner	1 142	81	988	101	2 295	458	1 313	66	2 545	472
Mean value (dollars)	45 000	34 700	49 300	30 300	60 400	34 200	41 900	33 800	58 400	38 600
Specified renter	285	30	349	57	576	200	322	12	652	222
Mean contract rent (dollars)	157	147	152	111	219	141	132	109	248	158
VALUE										
Specified owner-occupied housing units	**4 643**	**209**	**3 369**	**308**	**8 823**	**1 399**	**5 121**	**179**	**14 225**	**2 194**
Less than $20,000	611	43	218	57	352	301	767	27	308	156
$20,000 to $29,999	593	34	339	60	479	195	735	38	613	204
$30,000 to $39,999	876	32	549	66	815	243	1 021	41	1 224	337
$40,000 to $49,999	771	41	612	70	1 160	252	863	36	2 305	394
$50,000 to $59,999	535	30	468	26	1 089	144	541	16	2 879	419
$60,000 to $69,999	454	9	343	16	1 267	105	375	16	2 549	340
$70,000 to $79,999	292	9	283	7	1 016	63	307	5	1 530	179
$80,000 to $89,999	144	4	171	4	659	48	167	–	880	82
$90,000 to $99,999	93	4	100	–	530	18	106	–	589	34
$100,000 to $124,999	114	1	147	1	677	17	125	–	579	25
$125,000 to $149,999	61	1	65	–	368	5	60	–	344	12
$150,000 to $174,999	35	–	34	1	184	6	27	–	207	3
$175,000 to $199,999	20	1	13	–	86	–	8	–	93	1
$200,000 to $249,999	18	–	18	–	71	2	10	–	78	5
$250,000 to $299,999	9	–	7	–	42	–	4	–	21	–
$300,000 to $399,999	11	–	1	–	16	–	3	–	15	1
$400,000 to $499,999	3	–	–	–	6	–	–	–	5	–
$500,000 or more	3	–	1	–	6	–	2	–	6	2
Median (dollars)	42 800	38 600	49 400	36 100	64 400	38 100	40 400	35 700	59 100	50 100
Mean (dollars)	50 400	40 000	56 900	36 600	71 900	41 200	46 400	36 900	65 600	51 500
Owner-occupied mobile homes or trailers	**1 371**	**36**	**615**	**25**	**1 233**	**100**	**1 744**	**17**	**1 291**	**79**
Median (dollars)	13 000	13 500	20 300	14 600	17 200	16 700	13 400	13 200	17 900	16 500
Mean (dollars)	19 200	22 400	29 000	29 100	25 800	21 000	19 900	16 100	22 300	19 600
CONTRACT RENT										
Specified renter-occupied housing units	**1 673**	**134**	**1 781**	**324**	**4 389**	**1 433**	**1 904**	**76**	**9 467**	**3 044**
Less than $100	161	42	222	66	304	290	237	19	253	359
$100 to $149	205	18	173	43	292	207	303	10	305	220
$150 to $199	351	21	194	42	340	155	366	13	768	304
$200 to $249	303	21	309	58	486	162	293	13	1 163	343
$250 to $299	167	14	248	47	505	114	171	2	1 623	564
$300 to $349	91	2	216	16	644	139	104	4	1 321	410
$350 to $399	44	2	137	8	618	100	37	1	1 598	432
$400 to $449	14	–	59	5	401	60	6	1	728	156
$450 to $499	10	–	14	–	200	27	2	–	459	88
$500 to $549	3	–	3	1	87	19	–	–	201	17
$550 to $599	2	–	4	–	35	7	–	–	118	7
$600 to $649	2	–	2	1	33	1	–	–	54	4
$650 to $699	1	–	–	–	22	–	–	–	38	1
$700 to $749	–	–	2	–	7	–	–	–	20	2
$750 to $999	6	–	–	–	22	1	1	–	14	1
$1,000 or more	1	–	1	–	–	3	–	–	1	2
No cash rent	312	14	197	37	393	148	384	13	803	134
Median (dollars)	193	150	223	187	305	196	172	160	308	272
Mean (dollars)	202	154	229	184	297	214	181	158	312	260
MEALS INCLUDED IN RENT										
Specified renter-occupied housing units	**1 673**	**134**	**1 781**	**324**	**4 389**	**1 433**	**1 904**	**76**	**9 467**	**3 044**
With meals included in rent	3	1	6	1	18	8	2	–	9	5
No meals included in rent	1 358	119	1 578	286	3 978	1 277	1 518	63	8 655	2 905
No cash rent	312	14	197	37	393	148	384	13	803	134

TIPSII [UPF] GH147 CENSUS90 72583600 06/22/92 5:06 PM MACHINE: C DATA:CENSUS90*H1TIPSDA47. 06/19/92 14:27:15 TAPE: NONE FRAME: 155
TSF:CENSUS90*92. 06/19/92 14:57:21 UTF:CENSUS90*93. 06/19/92 14:57:21 META:CENSUS90*H1TABLES47. 06/19/92 15:09:09

Table 53. **Age of Householder and Financial Characteristics of Housing Units by Race and Hispanic Origin of Householder: 1990**—Con.

[Threshold and complementary threshold are 400 persons. For definitions of terms and meanings of symbols, see text]

County	Montgomery County—Con.			Obion County		Putnam County			Rhea County	
	Asian or Pacific Islander	Hispanic origin (of any race)	White, not of Hispanic origin	White	Black	White	Black	Asian or Pacific Islander	White	Black
Occupied housing units	**353**	**873**	**27 443**	**11 143**	**1 222**	**19 267**	**285**	**143**	**8 901**	**218**
AGE OF HOUSEHOLDER										
Owner-occupied housing units	**198**	**386**	**17 838**	**8 177**	**561**	**12 969**	**151**	**39**	**6 682**	**124**
Under 25 years	4	12	414	175	4	300	2	–	188	–
25 to 34 years	46	118	3 452	988	66	1 859	26	7	981	13
35 to 44 years	75	124	4 272	1 664	108	2 728	31	8	1 384	19
45 to 54 years	40	61	3 195	1 526	90	2 396	34	17	1 230	20
55 to 64 years	27	47	3 034	1 383	95	2 184	29	5	1 113	21
65 to 74 years	4	13	2 146	1 301	107	2 050	11	2	1 040	31
75 years and over	2	11	1 325	1 140	91	1 452	18	–	746	20
Renter-occupied housing units	**155**	**487**	**9 605**	**2 966**	**661**	**6 298**	**134**	**104**	**2 219**	**94**
Under 25 years	35	147	2 263	373	82	1 596	21	36	289	15
25 to 34 years	76	221	3 702	811	201	1 861	61	49	628	27
35 to 44 years	30	89	1 808	602	138	991	27	12	441	9
45 to 54 years	8	14	662	353	56	584	9	4	279	16
55 to 64 years	5	12	469	256	66	436	10	–	206	8
65 to 74 years	1	3	349	284	63	421	3	–	191	11
75 years and over	–	1	352	287	55	409	3	3	185	8
HOUSEHOLDER 65 YEARS AND OVER										
Occupied housing units	**7**	**28**	**4 172**	**3 012**	**316**	**4 332**	**35**	**5**	**2 162**	**70**
1-person households	5	13	1 697	1 435	161	1 918	22	2	945	36
Mean number of persons per room	.36	.35	.31	.31	.38	.31	.33	.42	.33	.34
Units in structure:										
1, detached or attached	7	23	3 511	2 459	229	3 537	29	2	1 709	57
2 or more	–	2	451	328	73	481	6	3	165	9
Mobile home, trailer, or other	–	3	210	225	14	314	–	–	288	4
Specified owner	5	19	2 526	1 657	165	2 404	24	1	1 123	43
Mean value (dollars)	61 500	44 300	58 500	42 200	26 200	57 600	35 400	37 500	47 100	37 400
Specified renter	1	4	649	512	115	772	6	3	342	19
Mean contract rent (dollars)	387	82	249	159	112	173	192	167	169	173
VALUE										
Specified owner-occupied housing units	**173**	**328**	**14 026**	**5 783**	**472**	**9 073**	**123**	**32**	**4 169**	**103**
Less than $20,000	1	2	306	603	136	464	10	–	465	14
$20,000 to $29,999	–	13	602	719	77	608	17	–	471	14
$30,000 to $39,999	4	13	1 214	1 073	112	1 221	33	4	692	18
$40,000 to $49,999	34	62	2 265	1 023	73	1 580	20	3	757	28
$50,000 to $59,999	44	88	2 828	740	31	1 295	12	2	510	15
$60,000 to $69,999	44	79	2 505	604	23	1 207	20	1	447	3
$70,000 to $79,999	19	40	1 510	365	13	845	4	3	286	8
$80,000 to $89,999	10	15	871	232	4	478	2	3	150	2
$90,000 to $99,999	1	4	587	133	–	359	1	7	115	–
$100,000 to $124,999	6	7	574	152	2	442	2	4	128	–
$125,000 to $149,999	4	–	344	69	–	235	2	1	70	–
$150,000 to $174,999	1	–	207	37	1	135	–	3	36	1
$175,000 to $199,999	1	2	91	16	–	81	–	–	17	–
$200,000 to $249,999	2	3	75	8	–	72	–	1	16	–
$250,000 to $299,999	–	–	21	8	–	28	–	–	5	–
$300,000 to $399,999	–	–	15	1	–	14	–	–	2	–
$400,000 to $499,999	–	–	5	–	–	4	–	–	–	–
$500,000 or more	2	–	6	–	–	5	–	–	2	–
Median (dollars)	60 600	58 500	59 200	44 600	32 000	54 400	40 500	90 000	45 400	41 700
Mean (dollars)	72 500	61 100	65 700	50 000	33 300	63 400	46 300	90 500	52 300	42 500
Owner-occupied mobile homes or trailers	**6**	**21**	**1 275**	**887**	**29**	**1 518**	**14**	**–**	**1 367**	**10**
Median (dollars)	20 000	20 600	17 800	13 700	10 500	15 000	21 700	–	15 400	15 000
Mean (dollars)	21 300	27 000	22 200	20 100	14 100	20 100	22 400	–	20 800	21 100
CONTRACT RENT										
Specified renter-occupied housing units	**154**	**481**	**9 251**	**2 700**	**647**	**6 005**	**133**	**103**	**2 066**	**92**
Less than $100	1	8	249	297	150	454	4	1	174	16
$100 to $149	3	11	296	424	126	449	6	3	276	20
$150 to $199	10	25	756	482	87	1 136	30	33	355	19
$200 to $249	14	50	1 145	457	90	1 232	33	38	409	18
$250 to $299	36	101	1 577	428	75	903	25	12	309	10
$300 to $349	22	81	1 288	203	29	768	18	8	113	1
$350 to $399	40	98	1 549	70	13	397	12	4	58	2
$400 to $449	10	44	709	28	2	120	–	1	28	1
$450 to $499	8	24	449	9	–	53	1	–	12	–
$500 to $549	1	4	199	9	–	42	–	–	4	–
$550 to $599	1	3	117	2	–	18	–	–	1	–
$600 to $649	2	–	54	–	–	10	–	1	5	–
$650 to $699	–	–	38	–	–	4	–	–	–	–
$700 to $749	–	–	20	9	–	1	–	–	1	–
$750 to $999	–	1	14	–	–	4	–	–	–	–
$1,000 or more	–	–	1	–	–	–	–	–	1	–
No cash rent	6	31	790	282	75	414	4	2	320	5
Median (dollars)	331	321	307	201	155	228	236	216	206	173
Mean (dollars)	324	319	312	203	166	237	244	231	207	169
MEALS INCLUDED IN RENT										
Specified renter-occupied housing units	**154**	**481**	**9 251**	**2 700**	**647**	**6 005**	**133**	**103**	**2 066**	**92**
With meals included in rent	–	–	9	16	–	8	–	–	5	–
No meals included in rent	148	450	8 452	2 402	572	5 583	129	101	1 741	87
No cash rent	6	31	790	282	75	414	4	2	320	5

TIPSII [UPF] GH147 CENSUS90 72583600 06/22/92 5:06 PM MACHINE: C DATA:CENSUS90*H1TIPSDA47. 06/19/92 14:27:15 TAPE: NONE FRAME: 156
TSF:CENSUS90*92. 06/19/92 14:57:21 UTF:CENSUS90*93. 06/19/92 14:57:21 META:CENSUS90*H1TABLES47. 06/19/92 15:09:09

Table 53. **Age of Householder and Financial Characteristics of Housing Units by Race and Hispanic Origin of Householder: 1990**—Con.

[Threshold and complementary threshold are 400 persons. For definitions of terms and meanings of symbols, see text]

County	Roane County		Robertson County		Rutherford County					Sevier County
	White	Black	White	Black	White	Black	Asian or Pacific Islander	Hispanic origin (of any race)	White, not of Hispanic origin	White
Occupied housing units	**17 812**	**533**	**13 200**	**1 560**	**38 062**	**3 512**	**397**	**230**	**37 918**	**19 331**
AGE OF HOUSEHOLDER										
Owner-occupied housing units	**13 710**	**329**	**10 281**	**782**	**25 952**	**1 600**	**205**	**116**	**25 872**	**14 703**
Under 25 years	223	1	221	5	611	24	2	3	609	374
25 to 34 years	1 648	36	1 904	95	5 782	248	41	32	5 759	2 262
35 to 44 years	2 866	58	2 431	167	6 846	418	85	27	6 827	3 246
45 to 54 years	2 621	63	1 839	130	4 873	262	64	20	4 859	2 900
55 to 64 years	2 625	59	1 605	147	3 466	242	9	16	3 458	2 500
65 to 74 years	2 402	68	1 332	139	2 743	220	4	12	2 734	2 152
75 years and over	1 325	44	949	99	1 631	186	–	6	1 626	1 269
Renter-occupied housing units	**4 102**	**204**	**2 919**	**778**	**12 110**	**1 912**	**192**	**114**	**12 046**	**4 628**
Under 25 years	482	30	322	81	2 821	301	25	18	2 810	587
25 to 34 years	1 127	51	923	228	4 066	722	66	45	4 037	1 444
35 to 44 years	806	55	592	154	2 237	393	61	31	2 223	1 006
45 to 54 years	518	26	346	96	1 106	166	26	8	1 103	567
55 to 64 years	379	20	241	77	707	127	12	8	702	399
65 to 74 years	407	15	264	83	608	121	2	4	606	333
75 years and over	383	7	231	59	565	82	–	–	565	292
HOUSEHOLDER 65 YEARS AND OVER										
Occupied housing units	**4 517**	**134**	**2 776**	**380**	**5 547**	**609**	**6**	**22**	**5 531**	**4 046**
1-person households	1 909	57	1 117	164	2 386	279	3	7	2 379	1 549
Mean number of persons per room	.32	.36	.33	.43	.31	.39	.64	.42	.31	.34
Units in structure:										
1, detached or attached	3 645	107	2 303	288	4 235	453	3	17	4 222	3 303
2 or more	464	18	256	71	844	112	2	3	843	324
Mobile home, trailer, or other	408	9	217	21	468	44	1	2	466	419
Specified owner	2 693	85	1 443	194	2 955	306	3	12	2 945	2 176
Mean value (dollars)	51 200	32 100	55 500	37 200	71 500	48 700	54 200	55 800	71 600	72 200
Specified renter	743	21	426	130	1 089	186	2	4	1 087	559
Mean contract rent (dollars)	155	122	179	143	234	158	275	219	234	304
VALUE										
Specified owner-occupied housing units	**9 874**	**257**	**6 933**	**616**	**19 892**	**1 272**	**176**	**93**	**19 828**	**9 657**
Less than $20,000	855	62	230	79	171	60	1	–	171	509
$20,000 to $29,999	1 171	40	322	83	278	92	–	1	277	595
$30,000 to $39,999	1 526	47	573	127	561	150	5	4	560	861
$40,000 to $49,999	1 506	40	899	139	1 452	218	17	12	1 444	1 280
$50,000 to $59,999	1 192	22	1 092	88	2 980	217	40	17	2 966	1 263
$60,000 to $69,999	967	18	1 147	52	3 620	184	41	15	3 611	1 411
$70,000 to $79,999	739	16	847	19	3 248	132	30	13	3 239	1 082
$80,000 to $89,999	462	4	561	21	2 429	93	9	9	2 421	692
$90,000 to $99,999	353	3	408	–	1 646	40	5	7	1 642	456
$100,000 to $124,999	552	3	455	5	1 773	47	13	3	1 771	609
$125,000 to $149,999	253	1	208	1	819	15	5	6	814	351
$150,000 to $174,999	132	–	96	–	426	7	4	2	425	222
$175,000 to $199,999	68	–	42	–	193	4	2	2	191	104
$200,000 to $249,999	57	1	31	–	163	8	1	2	163	105
$250,000 to $299,999	21	–	12	–	69	1	3	–	69	38
$300,000 to $399,999	15	–	5	1	48	2	–	–	48	43
$400,000 to $499,999	2	–	3	–	6	–	–	–	6	14
$500,000 or more	3	–	2	1	10	2	–	–	10	22
Median (dollars)	49 100	35 300	62 900	41 500	72 600	54 300	65 600	68 400	72 700	62 300
Mean (dollars)	58 300	39 500	68 400	43 500	80 400	60 300	76 900	78 500	80 400	71 900
Owner-occupied mobile homes or trailers	**1 811**	**27**	**1 192**	**85**	**2 329**	**133**	**2**	**7**	**2 323**	**2 412**
Median (dollars)	14 700	14 400	22 000	14 200	20 000	21 700	35 000	22 500	19 900	16 000
Mean (dollars)	20 800	43 100	29 600	18 500	28 700	32 000	35 000	25 300	28 700	23 000
CONTRACT RENT										
Specified renter-occupied housing units	**3 867**	**200**	**2 522**	**755**	**11 588**	**1 868**	**192**	**112**	**11 525**	**4 196**
Less than $100	460	56	216	153	514	267	4	2	513	209
$100 to $149	632	34	176	149	351	80	2	3	349	296
$150 to $199	697	27	240	136	427	114	2	3	425	530
$200 to $249	689	26	363	104	752	118	20	14	746	717
$250 to $299	472	14	382	74	1 852	324	40	14	1 844	582
$300 to $349	230	18	346	45	2 106	324	30	17	2 098	571
$350 to $399	102	3	245	23	2 187	267	14	22	2 174	286
$400 to $449	45	1	100	15	1 141	107	17	8	1 136	156
$450 to $499	25	1	48	2	803	76	5	9	796	65
$500 to $549	26	–	39	1	378	35	7	7	374	69
$550 to $599	18	–	7	1	184	17	5	5	179	21
$600 to $649	16	1	9	–	127	10	2	1	127	13
$650 to $699	9	–	7	–	81	4	6	1	81	8
$700 to $749	5	–	2	–	38	2	5	–	38	7
$750 to $999	4	1	1	–	57	5	26	1	56	51
$1,000 or more	3	–	2	–	9	1	5	–	9	10
No cash rent	434	18	339	52	581	117	2	5	580	605
Median (dollars)	194	152	262	164	338	295	344	351	338	253
Mean (dollars)	205	170	261	179	338	280	448	357	337	269
MEALS INCLUDED IN RENT										
Specified renter-occupied housing units	**3 867**	**200**	**2 522**	**755**	**11 588**	**1 868**	**192**	**112**	**11 525**	**4 196**
With meals included in rent	10	1	8	2	21	5	–	–	21	51
No meals included in rent	3 423	181	2 175	701	10 986	1 746	190	107	10 924	3 540
No cash rent	434	18	339	52	581	117	2	5	580	605

TIPSII [UPF] GH147 CENSUS90 72583600 06/22/92 5:06 PM MACHINE: C DATA:CENSUS90*H1TIPSDA47. 06/19/92 14:27:15 TAPE: NONE FRAME: 157
TSF:CENSUS90*92. 06/19/92 14:57:21 UTF:CENSUS90*93. 06/19/92 14:57:21 META:CENSUS90*H1TABLES47. 06/19/92 15:09:09

Table 53. **Age of Householder and Financial Characteristics of Housing Units by Race and Hispanic Origin of Householder: 1990**—Con.

[Threshold and complementary threshold are 400 persons. For definitions of terms and meanings of symbols, see text]

County	Shelby County						Smith County		Sullivan County	
	White	Black	American Indian, Eskimo, or Aleut	Asian or Pacific Islander	Hispanic origin (of any race)	White, not of Hispanic origin	White	Black	White	Black
Occupied housing units	**183 383**	**116 928**	**546**	**2 191**	**1 930**	**182 249**	**5 170**	**175**	**55 473**	**973**
AGE OF HOUSEHOLDER										
Owner-occupied housing units	**123 655**	**55 359**	**293**	**1 038**	**835**	**123 063**	**4 095**	**120**	**41 893**	**470**
Under 25 years	1 521	670	3	7	8	1 516	130	2	743	4
25 to 34 years	20 268	7 420	45	167	181	20 153	662	19	5 561	34
35 to 44 years	30 683	14 573	91	377	240	30 516	810	13	8 587	98
45 to 54 years	22 500	11 056	60	275	166	22 381	668	18	8 434	100
55 to 64 years	20 521	9 259	56	139	104	20 442	620	24	7 441	90
65 to 74 years	18 068	7 373	24	54	91	17 996	659	23	6 944	94
75 years and over	10 094	5 008	14	19	45	10 059	546	21	4 183	50
Renter-occupied housing units	**59 728**	**61 569**	**253**	**1 153**	**1 095**	**59 186**	**1 075**	**55**	**13 580**	**503**
Under 25 years	8 489	6 758	28	139	218	8 389	96	3	1 605	46
25 to 34 years	21 222	21 225	73	561	440	21 000	309	17	4 061	149
35 to 44 years	11 902	14 677	81	254	235	11 797	210	8	2 793	123
45 to 54 years	5 722	6 676	39	131	87	5 680	118	6	1 671	62
55 to 64 years	3 797	4 807	13	41	51	3 766	111	10	1 316	56
65 to 74 years	3 817	4 163	10	18	32	3 795	117	7	1 156	38
75 years and over	4 779	3 263	9	9	32	4 759	114	4	978	29
HOUSEHOLDER 65 YEARS AND OVER										
Occupied housing units	**36 758**	**19 807**	**57**	**100**	**200**	**36 609**	**1 436**	**55**	**13 261**	**211**
1-person households	16 933	8 394	30	18	95	16 859	623	20	5 554	109
Mean number of persons per room	.29	.46	.33	.63	.36	.29	.30	.38	.32	.36
Units in structure:										
1, detached or attached	27 826	14 737	42	70	128	27 725	1 198	46	10 928	158
2 or more	7 980	4 691	12	25	62	7 939	128	4	1 476	52
Mobile home, trailer, or other	952	379	3	5	10	945	110	5	857	1
Specified owner	24 236	11 003	32	56	104	24 152	639	34	8 798	128
Mean value (dollars)	79 500	38 700	81 000	66 400	76 000	79 500	46 100	32 900	56 300	36 500
Specified renter	8 474	7 217	18	27	63	8 433	201	10	2 045	65
Mean contract rent (dollars)	370	155	225	279	304	370	142	165	190	154
VALUE										
Specified owner-occupied housing units	**110 703**	**49 880**	**247**	**930**	**704**	**110 198**	**2 193**	**80**	**32 265**	**419**
Less than $20,000	871	4 073	10	6	11	867	231	13	1 614	34
$20,000 to $29,999	1 802	5 374	11	9	17	1 798	294	19	2 614	65
$30,000 to $39,999	5 831	9 360	27	33	41	5 809	335	17	4 388	97
$40,000 to $49,999	10 767	11 222	26	56	65	10 729	361	16	5 043	67
$50,000 to $59,999	12 247	7 354	37	101	84	12 191	291	5	4 271	51
$60,000 to $69,999	13 220	5 209	37	92	72	13 166	255	7	3 953	35
$70,000 to $79,999	12 720	2 822	31	99	86	12 658	163	–	2 949	27
$80,000 to $89,999	10 048	1 596	14	82	63	10 000	103	1	1 966	24
$90,000 to $99,999	8 013	951	11	69	44	7 983	48	1	1 308	12
$100,000 to $124,999	12 325	932	12	120	77	12 263	60	–	1 589	4
$125,000 to $149,999	8 675	418	14	86	59	8 628	21	1	997	1
$150,000 to $174,999	4 573	255	3	70	36	4 542	19	–	676	1
$175,000 to $199,999	2 599	106	5	32	15	2 585	6	–	359	–
$200,000 to $249,999	2 792	77	4	31	10	2 782	3	–	296	1
$250,000 to $299,999	1 700	61	1	17	12	1 688	2	–	148	–
$300,000 to $399,999	1 354	30	2	15	8	1 347	–	–	73	–
$400,000 to $499,999	526	13	1	5	1	525	–	–	11	–
$500,000 or more	640	27	1	7	3	637	1	–	10	–
Median (dollars)	78 300	45 300	63 100	88 400	77 100	78 200	46 400	33 600	55 100	42 000
Mean (dollars)	98 000	49 900	77 500	110 200	94 200	98 000	51 100	37 200	65 400	47 200
Owner-occupied mobile homes or trailers	**2 449**	**264**	**18**	**10**	**26**	**2 432**	**632**	**18**	**5 237**	**15**
Median (dollars)	11 600	19 700	12 500	18 300	10 000–	11 600	14 800	15 000	13 800	10 000–
Mean (dollars)	17 200	28 100	14 200	63 600	26 300	17 100	20 500	18 500	19 300	10 600
CONTRACT RENT										
Specified renter-occupied housing units	**58 871**	**60 501**	**247**	**1 139**	**1 068**	**58 342**	**858**	**50**	**13 094**	**500**
Less than $100	1 205	7 097	8	7	31	1 201	148	20	915	77
$100 to $149	1 373	8 706	15	13	37	1 362	123	8	1 298	68
$150 to $199	1 773	8 800	14	122	46	1 759	146	10	2 118	68
$200 to $249	3 393	7 607	23	82	93	3 361	164	6	2 599	84
$250 to $299	6 702	10 545	41	189	204	6 640	70	1	1 976	77
$300 to $349	8 777	6 543	38	233	186	8 688	29	–	1 184	43
$350 to $399	10 353	4 922	39	162	142	10 269	15	–	738	19
$400 to $449	8 206	2 149	25	117	115	8 125	11	–	472	11
$450 to $499	5 671	962	12	80	84	5 616	1	–	316	7
$500 to $549	3 246	472	5	46	38	3 219	2	–	140	6
$550 to $599	2 052	267	1	22	30	2 029	–	–	75	4
$600 to $649	1 350	108	6	15	11	1 341	–	–	46	–
$650 to $699	815	79	3	10	7	809	–	–	37	–
$700 to $749	460	25	3	2	3	457	–	–	20	1
$750 to $999	1 031	57	1	15	10	1 022	1	–	18	1
$1,000 or more	673	27	2	11	5	670	–	–	7	–
No cash rent	1 791	2 135	11	13	26	1 774	148	5	1 135	34
Median (dollars)	374	228	324	326	326	374	177	110	230	211
Mean (dollars)	392	233	335	354	346	392	178	122	244	215
MEALS INCLUDED IN RENT										
Specified renter-occupied housing units	**58 871**	**60 501**	**247**	**1 139**	**1 068**	**58 342**	**858**	**50**	**13 094**	**500**
With meals included in rent	855	217	2	7	5	853	5	–	22	2
No meals included in rent	56 225	58 149	234	1 119	1 037	55 715	705	45	11 937	464
No cash rent	1 791	2 135	11	13	26	1 774	148	5	1 135	34

TIPSII [UPF] GH147 CENSUS90 72583600 06/22/92 5:06 PM MACHINE: C DATA:CENSUS90*H1TIPSDA47. 06/19/92 14:27:15 TAPE: NONE FRAME: 158
TSF:CENSUS90*92. 06/19/92 14:57:21 UTF:CENSUS90*93. 06/19/92 14:57:21 META:CENSUS90*H1TABLES47. 06/19/92 15:09:09

Table 53. **Age of Householder and Financial Characteristics of Housing Units by Race and Hispanic Origin of Householder: 1990**—Con.

[Threshold and complementary threshold are 400 persons. For definitions of terms and meanings of symbols, see text]

County	Sullivan County—Con.			Sumner County				Tipton County	
	Asian or Pacific Islander	Hispanic origin (of any race)	White, not of Hispanic origin	White	Black	Hispanic origin (of any race)	White, not of Hispanic origin	White	Black
Occupied housing units	**123**	**148**	**55 360**	**34 778**	**1 879**	**174**	**34 643**	**10 260**	**2 700**
AGE OF HOUSEHOLDER									
Owner-occupied housing units	**82**	**87**	**41 824**	**26 428**	**1 089**	**111**	**26 340**	**7 820**	**1 503**
Under 25 years	2	3	741	508	13	1	508	207	29
25 to 34 years	8	20	5 549	4 518	146	24	4 502	1 399	243
35 to 44 years	38	16	8 576	6 803	276	40	6 772	1 865	299
45 to 54 years	20	16	8 419	5 699	186	22	5 680	1 533	224
55 to 64 years	12	17	7 427	3 987	152	13	3 974	1 178	265
65 to 74 years	2	11	6 933	3 081	166	7	3 075	934	236
75 years and over	–	4	4 179	1 832	150	4	1 829	704	207
Renter-occupied housing units	**41**	**61**	**13 536**	**8 350**	**790**	**63**	**8 303**	**2 440**	**1 197**
Under 25 years	7	15	1 594	1 075	92	11	1 071	320	105
25 to 34 years	13	20	4 048	2 721	255	16	2 710	794	415
35 to 44 years	13	7	2 788	1 859	183	17	1 844	514	228
45 to 54 years	3	9	1 665	1 014	109	10	1 006	254	114
55 to 64 years	1	1	1 315	599	62	4	595	195	97
65 to 74 years	3	7	1 150	589	50	1	588	202	122
75 years and over	1	2	976	493	39	4	489	161	116
HOUSEHOLDER 65 YEARS AND OVER									
Occupied housing units	**6**	**24**	**13 238**	**5 995**	**405**	**16**	**5 981**	**2 001**	**681**
1-person households	3	8	5 547	2 426	151	7	2 420	889	307
Mean number of persons per room	.33	.37	.32	.32	.40	.37	.32	.31	.44
Units in structure:									
1, detached or attached	3	19	10 909	4 787	346	11	4 777	1 673	537
2 or more	2	5	1 472	773	36	4	769	124	84
Mobile home, trailer, or other	1	–	857	435	23	1	435	204	60
Specified owner	1	10	8 788	3 340	259	7	3 333	984	303
Mean value (dollars)	32 500	49 000	56 300	74 900	41 700	63 600	74 900	53 700	33 900
Specified renter	4	9	2 037	1 022	83	5	1 017	327	216
Mean contract rent (dollars)	257	206	190	233	135	205	233	151	125
VALUE									
Specified owner-occupied housing units	**69**	**64**	**32 214**	**20 126**	**891**	**93**	**20 049**	**5 240**	**1 013**
Less than $20,000	2	3	1 613	411	130	–	411	187	160
$20,000 to $29,999	3	3	2 612	545	99	–	545	282	135
$30,000 to $39,999	5	5	4 386	1 025	131	4	1 022	528	184
$40,000 to $49,999	4	8	5 035	1 554	129	5	1 550	842	220
$50,000 to $59,999	4	6	4 266	2 199	118	16	2 188	835	133
$60,000 to $69,999	6	4	3 950	3 009	77	17	2 995	831	88
$70,000 to $79,999	5	8	2 942	2 646	64	14	2 636	612	42
$80,000 to $89,999	7	4	1 964	1 767	39	10	1 757	444	26
$90,000 to $99,999	7	4	1 305	1 448	23	5	1 443	229	9
$100,000 to $124,999	7	6	1 583	2 011	40	9	2 002	281	13
$125,000 to $149,999	7	6	992	1 491	17	7	1 484	84	2
$150,000 to $174,999	4	–	676	854	7	3	852	48	1
$175,000 to $199,999	4	6	353	432	5	–	432	21	–
$200,000 to $249,999	4	1	295	381	5	2	380	9	–
$250,000 to $299,999	–	–	148	152	5	1	151	5	–
$300,000 to $399,999	–	–	73	116	–	–	116	1	–
$400,000 to $499,999	–	–	11	35	–	–	35	–	–
$500,000 or more	–	–	10	50	2	–	50	1	–
Median (dollars)	87 900	73 000	55 100	74 700	46 700	73 200	74 700	59 200	41 000
Mean (dollars)	98 000	84 000	65 300	89 100	54 800	85 300	89 100	63 100	42 300
Owner-occupied mobile homes or trailers	**1**	**10**	**5 231**	**2 249**	**95**	**6**	**2 247**	**1 236**	**283**
Median (dollars)	10 000–	20 000	13 800	16 400	20 200	15 000	16 400	19 300	15 000
Mean (dollars)	9 000	31 600	19 300	24 700	25 000	16 700	24 700	26 300	20 200
CONTRACT RENT									
Specified renter-occupied housing units	**40**	**58**	**13 053**	**7 873**	**766**	**61**	**7 827**	**2 245**	**1 131**
Less than $100	–	5	911	400	130	4	397	197	307
$100 to $149	–	4	1 296	322	101	3	320	211	177
$150 to $199	4	5	2 115	340	79	2	338	293	140
$200 to $249	10	12	2 589	567	68	3	565	388	138
$250 to $299	5	14	1 966	770	74	11	760	325	96
$300 to $349	1	5	1 182	1 456	118	7	1 452	233	68
$350 to $399	6	4	736	1 282	72	12	1 273	136	35
$400 to $449	6	–	472	862	28	5	858	102	15
$450 to $499	4	3	313	498	20	7	494	44	5
$500 to $549	–	2	138	285	9	1	284	26	1
$550 to $599	1	–	75	237	5	2	235	16	1
$600 to $649	–	3	44	146	8	2	144	8	–
$650 to $699	1	–	37	79	–	1	79	1	–
$700 to $749	–	–	20	30	1	1	29	1	–
$750 to $999	–	–	18	71	1	–	71	2	–
$1,000 or more	–	–	7	38	–	–	38	–	–
No cash rent	2	1	1 134	490	52	–	490	262	148
Median (dollars)	300	259	230	344	231	352	344	230	152
Mean (dollars)	333	275	244	348	238	346	348	243	167
MEALS INCLUDED IN RENT									
Specified renter-occupied housing units	**40**	**58**	**13 053**	**7 873**	**766**	**61**	**7 827**	**2 245**	**1 131**
With meals included in rent	–	1	21	17	3	–	17	2	5
No meals included in rent	38	56	11 898	7 366	711	61	7 320	1 981	978
No cash rent	2	1	1 134	490	52	–	490	262	148

TIPSII [UPF] GH147 CENSUS90 72583600 06/22/92 5:06 PM MACHINE: C DATA:CENSUS90*H1TIPSDA47. 06/19/92 14:27:15 TAPE: NONE FRAME: 159
TSF:CENSUS90*92. 06/19/92 14:57:21 UTF:CENSUS90*93. 06/19/92 14:57:21 META:CENSUS90*H1TABLES47. 06/19/92 15:09:09

Table 53. **Age of Householder and Financial Characteristics of Housing Units by Race and Hispanic Origin of Householder: 1990**—Con.

[Threshold and complementary threshold are 400 persons. For definitions of terms and meanings of symbols, see text]

County	Trousdale County		Warren County		Washington County			
	White	Black	White	Black	White	Black	Hispanic origin (of any race)	White, not of Hispanic origin
Occupied housing units	**1 919**	**338**	**12 152**	**422**	**34 461**	**1 147**	**140**	**34 353**
AGE OF HOUSEHOLDER								
Owner-occupied housing units	**1 468**	**219**	**9 023**	**229**	**23 578**	**479**	**72**	**23 517**
Under 25 years	39	3	212	4	396	2	3	393
25 to 34 years	210	23	1 345	31	3 381	63	7	3 375
35 to 44 years	293	41	1 844	37	5 222	97	19	5 209
45 to 54 years	256	33	1 582	53	4 455	82	16	4 439
55 to 64 years	234	50	1 541	40	3 962	79	15	3 948
65 to 74 years	239	42	1 449	26	3 710	97	7	3 706
75 years and over	197	27	1 050	38	2 452	59	5	2 447
Renter-occupied housing units	**451**	**119**	**3 129**	**193**	**10 883**	**668**	**68**	**10 836**
Under 25 years	57	10	448	23	1 970	96	17	1 958
25 to 34 years	123	31	877	47	3 395	242	23	3 378
35 to 44 years	86	31	578	37	1 964	152	11	1 958
45 to 54 years	70	14	347	27	999	60	7	995
55 to 64 years	37	15	306	21	826	50	3	824
65 to 74 years	48	16	279	18	857	50	1	856
75 years and over	30	2	294	20	872	18	6	867
HOUSEHOLDER 65 YEARS AND OVER								
Occupied housing units	**514**	**87**	**3 072**	**102**	**7 891**	**224**	**19**	**7 876**
1-person households	223	42	1 353	49	3 533	92	8	3 527
Mean number of persons per room	.32	.35	.32	.39	.32	.37	.31	.32
Units in structure:								
1, detached or attached	422	72	2 515	78	6 082	177	15	6 070
2 or more	30	11	384	19	1 227	42	4	1 224
Mobile home, trailer, or other	62	4	173	5	582	5	–	582
Specified owner	207	54	1 646	51	4 536	140	6	4 531
Mean value (dollars)	44 700	30 100	44 900	32 600	60 400	40 500	48 300	60 500
Specified renter	62	17	524	37	1 649	67	7	1 643
Mean contract rent (dollars)	144	107	160	180	275	173	286	275
VALUE								
Specified owner-occupied housing units	**766**	**160**	**6 173**	**177**	**17 499**	**430**	**54**	**17 451**
Less than $20,000	65	37	631	22	798	50	1	797
$20,000 to $29,999	106	34	822	35	1 228	59	4	1 226
$30,000 to $39,999	152	30	1 316	55	2 130	105	2	2 128
$40,000 to $49,999	151	31	1 162	36	2 768	80	10	2 758
$50,000 to $59,999	100	14	665	14	2 361	47	5	2 356
$60,000 to $69,999	64	6	491	6	2 157	28	5	2 153
$70,000 to $79,999	61	4	355	4	1 768	24	9	1 761
$80,000 to $89,999	28	3	204	3	1 139	15	5	1 134
$90,000 to $99,999	10	–	136	–	789	7	–	789
$100,000 to $124,999	16	1	184	1	980	4	2	979
$125,000 to $149,999	9	–	85	1	569	4	1	568
$150,000 to $174,999	1	–	49	–	339	2	5	334
$175,000 to $199,999	1	–	36	–	161	2	2	159
$200,000 to $249,999	1	–	21	–	162	1	–	162
$250,000 to $299,999	–	–	7	–	80	1	2	78
$300,000 to $399,999	–	–	2	–	40	–	–	40
$400,000 to $499,999	1	–	3	–	16	–	–	16
$500,000 or more	–	–	4	–	14	1	1	13
Median (dollars)	43 800	33 200	42 500	35 300	57 300	40 100	70 000	57 300
Mean (dollars)	48 600	34 700	50 400	37 400	67 300	47 500	93 400	67 200
Owner-occupied mobile homes or trailers	**269**	**34**	**797**	**18**	**2 839**	**9**	**8**	**2 833**
Median (dollars)	16 500	15 500	14 500	12 500	16 300	10 000–	12 500	16 300
Mean (dollars)	21 700	18 100	20 700	18 700	21 200	13 900	15 600	21 200
CONTRACT RENT								
Specified renter-occupied housing units	**364**	**110**	**2 846**	**187**	**10 468**	**660**	**64**	**10 423**
Less than $100	44	22	340	31	745	102	6	742
$100 to $149	56	30	387	30	777	52	–	777
$150 to $199	65	14	452	22	1 513	96	9	1 505
$200 to $249	84	26	536	40	1 954	116	14	1 945
$250 to $299	49	7	328	26	1 721	106	9	1 714
$300 to $349	13	2	328	15	1 009	64	6	1 006
$350 to $399	5	1	123	6	851	44	8	844
$400 to $449	2	–	23	–	393	12	1	393
$450 to $499	–	–	15	1	164	4	2	162
$500 to $549	1	–	11	–	211	6	2	209
$550 to $599	–	–	6	–	56	1	1	55
$600 to $649	–	–	3	–	51	–	2	50
$650 to $699	–	–	5	–	53	1	1	53
$700 to $749	–	–	–	–	18	–	–	18
$750 to $999	1	–	–	–	78	–	–	78
$1,000 or more	–	–	–	–	21	–	–	21
No cash rent	44	8	289	16	853	56	3	851
Median (dollars)	196	147	207	202	245	219	257	245
Mean (dollars)	191	160	209	194	262	219	283	262
MEALS INCLUDED IN RENT								
Specified renter-occupied housing units	**364**	**110**	**2 846**	**187**	**10 468**	**660**	**64**	**10 423**
With meals included in rent	1	–	6	–	221	1	1	220
No meals included in rent	319	102	2 551	171	9 394	603	60	9 352
No cash rent	44	8	289	16	853	56	3	851

TIPSII [UPF] GH147 CENSUS90 72583600 06/22/92 5:06 PM MACHINE: C DATA:CENSUS90*H1TIPSDA47. 06/19/92 14:27:15 TAPE: NONE FRAME: 160
TSF:CENSUS90*92. 06/19/92 14:57:21 UTF:CENSUS90*93. 06/19/92 14:57:21 META:CENSUS90*H1TABLES47. 06/19/92 15:09:09

Table 53. **Age of Householder and Financial Characteristics of Housing Units by Race and Hispanic Origin of Householder: 1990**—Con.

[Threshold and complementary threshold are 400 persons. For definitions of terms and meanings of symbols, see text]

County	Weakley County		White County	Williamson County					Wilson County	
	White	Black	White	White	Black	Asian or Pacific Islander	Hispanic origin (of any race)	White, not of Hispanic origin	White	Black
Occupied housing units	**11 172**	**699**	**7 561**	**25 935**	**1 787**	**125**	**153**	**25 826**	**22 339**	**1 588**
AGE OF HOUSEHOLDER										
Owner-occupied housing units	**8 093**	**337**	**6 179**	**21 056**	**1 038**	**78**	**92**	**20 980**	**18 354**	**931**
Under 25 years	173	2	197	212	6	–	–	212	351	7
25 to 34 years	1 077	50	875	3 309	121	10	22	3 293	3 387	113
35 to 44 years	1 510	76	1 168	6 733	260	30	33	6 703	4 911	216
45 to 54 years	1 407	43	1 080	4 700	217	33	19	4 685	3 834	208
55 to 64 years	1 325	58	1 062	2 975	159	5	9	2 966	2 585	129
65 to 74 years	1 420	66	1 001	1 952	148	–	5	1 948	1 955	153
75 years and over	1 181	42	796	1 175	127	–	4	1 173	1 331	105
Renter-occupied housing units	**3 079**	**362**	**1 382**	**4 879**	**749**	**47**	**61**	**4 846**	**3 985**	**657**
Under 25 years	659	70	177	534	45	5	7	532	462	61
25 to 34 years	895	128	390	1 752	250	10	24	1 744	1 244	195
35 to 44 years	481	72	258	1 190	166	26	20	1 175	953	132
45 to 54 years	295	24	145	631	91	6	7	624	496	109
55 to 64 years	223	21	133	313	75	–	3	312	310	60
65 to 74 years	226	21	133	240	68	–	–	240	288	56
75 years and over	300	26	146	219	54	–	–	219	232	44
HOUSEHOLDER 65 YEARS AND OVER										
Occupied housing units	**3 127**	**155**	**2 076**	**3 586**	**397**	**–**	**9**	**3 580**	**3 806**	**358**
1-person households	1 378	95	899	1 227	161	–	2	1 226	1 549	135
Mean number of persons per room	.31	.34	.32	.30	.46	–	.35	.30	.31	.41
Units in structure:										
1, detached or attached	2 619	121	1 797	3 074	309	–	7	3 069	3 232	280
2 or more	284	28	101	285	60	–	–	285	293	52
Mobile home, trailer, or other	224	6	178	227	28	–	2	226	281	26
Specified owner	1 577	96	1 038	2 007	198	–	6	2 003	2 151	180
Mean value (dollars)	39 600	26 300	41 600	116 300	53 400	–	77 500	116 400	73 800	45 100
Specified renter	466	47	227	400	108	–	–	400	458	92
Mean contract rent (dollars)	153	137	143	323	159	–	–	323	226	145
VALUE										
Specified owner-occupied housing units	**5 147**	**295**	**3 554**	**16 206**	**819**	**75**	**77**	**16 143**	**13 295**	**668**
Less than $20,000	716	82	460	113	61	–	–	113	216	59
$20,000 to $29,999	856	67	526	139	48	–	–	139	325	69
$30,000 to $39,999	961	62	754	208	81	–	1	207	550	89
$40,000 to $49,999	807	29	644	360	97	–	2	358	857	90
$50,000 to $59,999	540	16	394	671	145	–	2	669	1 089	77
$60,000 to $69,999	424	12	266	805	108	1	5	803	1 512	64
$70,000 to $79,999	325	11	199	724	50	2	2	722	1 820	80
$80,000 to $89,999	177	6	96	930	40	1	7	923	1 467	39
$90,000 to $99,999	120	2	63	988	33	3	5	984	1 171	33
$100,000 to $124,999	133	4	73	2 211	26	7	9	2 205	1 910	34
$125,000 to $149,999	53	4	45	2 802	27	17	14	2 791	1 090	13
$150,000 to $174,999	19	–	16	2 060	34	16	13	2 049	613	13
$175,000 to $199,999	9	–	6	1 285	21	11	6	1 280	298	5
$200,000 to $249,999	6	–	8	1 400	18	7	6	1 395	212	3
$250,000 to $299,999	–	–	–	722	12	4	3	719	89	–
$300,000 to $399,999	1	–	2	504	12	5	1	503	44	–
$400,000 to $499,999	–	–	1	179	2	1	–	179	12	–
$500,000 or more	–	–	1	105	4	–	1	104	20	–
Median (dollars)	40 400	29 800	40 500	133 500	58 300	160 200	134 800	133 500	81 900	52 900
Mean (dollars)	46 100	35 400	46 200	147 400	80 000	176 600	143 700	147 400	92 100	59 600
Owner-occupied mobile homes or trailers	**905**	**12**	**957**	**1 196**	**107**	**1**	**6**	**1 191**	**2 023**	**129**
Median (dollars)	15 500	10 000–	14 600	21 500	15 600	22 500	17 500	21 600	20 700	17 600
Mean (dollars)	20 000	14 600	19 600	34 900	22 000	22 500	23 600	35 000	30 600	26 200
CONTRACT RENT										
Specified renter-occupied housing units	**2 798**	**356**	**1 181**	**4 325**	**706**	**44**	**61**	**4 292**	**3 603**	**629**
Less than $100	203	54	149	79	97	–	1	79	161	138
$100 to $149	552	70	207	110	90	–	–	110	173	83
$150 to $199	738	85	192	177	88	1	1	176	210	77
$200 to $249	472	66	202	222	58	–	2	221	346	78
$250 to $299	271	30	91	205	51	–	2	204	472	79
$300 to $349	149	18	72	339	66	–	4	336	560	51
$350 to $399	89	8	16	566	84	5	10	564	609	42
$400 to $449	20	1	9	707	51	8	17	697	309	19
$450 to $499	10	–	2	415	38	5	3	415	129	11
$500 to $549	4	–	1	369	22	1	7	366	100	3
$550 to $599	2	–	–	257	15	1	3	255	65	4
$600 to $649	3	2	–	106	3	1	1	105	50	1
$650 to $699	1	–	–	72	1	–	1	71	29	–
$700 to $749	–	–	–	47	–	1	–	47	19	–
$750 to $999	2	–	–	181	1	3	2	179	40	–
$1,000 or more	–	–	–	144	1	17	2	142	14	–
No cash rent	282	22	240	329	40	1	5	325	317	43
Median (dollars)	184	177	171	419	250	625	420	419	320	196
Mean (dollars)	195	179	181	450	264	795	462	450	328	204
MEALS INCLUDED IN RENT										
Specified renter-occupied housing units	**2 798**	**356**	**1 181**	**4 325**	**706**	**44**	**61**	**4 292**	**3 603**	**629**
With meals included in rent	2	1	3	7	4	–	–	7	14	–
No meals included in rent	2 514	333	938	3 989	662	43	56	3 960	3 272	586
No cash rent	282	22	240	329	40	1	5	325	317	43

TIPSII [UPF] GH147 CENSUS90 72583600 06/22/92 5:06 PM MACHINE: C DATA:CENSUS90*H1TIPSDA47. 06/19/92 14:27:15 TAPE: NONE FRAME: 161
TSF:CENSUS90*92. 06/19/92 14:57:21 UTF:CENSUS90*93. 06/19/92 14:57:21 META:CENSUS90*H1TABLES47. 06/19/92 15:09:09

Table 54. **Occupancy, Structural, and Utilization Characteristics of Housing Units With a Householder of Selected Racial Groups: 1990**

[Threshold is 400 persons. For definitions of terms and meanings of symbols, see text]

County	Anderson County	Blount County	Davidson County						
	All Asian	All Asian	American Indian	All Asian	Chinese	Filipino	Japanese	Asian Indian	Korean
Occupied housing units	**174**	**98**	**446**	**2 100**	**352**	**123**	**255**	**388**	**279**
POPULATION									
Persons in occupied housing units	509	288	1 127	6 521	915	358	551	1 154	783
Per occupied housing unit	2.93	2.94	2.53	3.11	2.60	2.91	2.16	2.97	2.81
Owner-occupied housing units	302	90	451	3 037	436	209	133	623	323
Per owner-occupied housing unit	3.15	3.10	2.80	3.78	3.35	3.60	2.18	3.58	3.33
Renter-occupied housing units	207	198	676	3 484	479	149	418	531	460
Per renter-occupied housing unit	2.65	2.87	2.37	2.69	2.16	2.29	2.15	2.48	2.53
TENURE									
Owner-occupied housing units	96	29	161	803	130	58	61	174	97
Percent of occupied housing units	55.2	29.6	36.1	38.2	36.9	47.2	23.9	44.8	34.8
Renter-occupied housing units	78	69	285	1 297	222	65	194	214	182
UNITS IN STRUCTURE									
Occupied housing units	**174**	**98**	**446**	**2 100**	**352**	**123**	**255**	**388**	**279**
1, detached	96	50	186	760	118	61	59	151	90
1, attached	4	4	25	115	18	5	21	18	17
2	3	3	44	151	25	6	8	17	9
3 or 4	9	6	26	100	18	1	16	16	5
5 to 9	14	8	38	238	40	11	20	46	37
10 to 19	17	6	50	341	65	22	65	53	47
20 to 49	21	6	42	253	46	11	47	49	43
50 or more	–	2	15	112	20	6	17	31	26
Mobile home or trailer	5	9	10	10	–	–	–	1	1
Other	5	4	10	20	2	–	2	6	4
ROOMS									
Owner-occupied housing units	**96**	**29**	**161**	**803**	**130**	**58**	**61**	**174**	**97**
1 room	–	–	–	2	–	–	–	1	1
2 rooms	–	1	3	22	3	1	–	5	4
3 rooms	5	3	1	90	14	9	2	11	12
4 rooms	5	5	20	118	20	6	14	24	11
5 rooms	12	5	36	159	27	11	9	22	23
6 rooms	14	6	46	171	23	9	15	38	25
7 rooms	17	3	17	101	14	3	13	27	11
8 rooms	17	3	22	62	15	5	2	24	3
9 or more rooms	26	3	16	78	14	14	6	22	7
Median	7.2	5.6	5.9	5.6	5.5	5.7	5.9	6.1	5.4
Renter-occupied housing units	**78**	**69**	**285**	**1 297**	**222**	**65**	**194**	**214**	**182**
1 room	5	1	7	102	24	9	5	16	25
2 rooms	8	5	17	215	53	12	22	35	32
3 rooms	21	12	57	331	63	12	68	59	43
4 rooms	26	12	115	433	59	18	51	60	48
5 rooms	9	15	53	141	14	8	28	32	23
6 rooms	4	12	24	53	3	5	14	8	9
7 rooms	5	5	5	10	3	–	2	–	2
8 rooms	–	3	6	5	1	–	2	2	–
9 or more rooms	–	4	1	7	2	1	2	2	–
Median	3.7	4.8	4.0	3.5	3.0	3.5	3.5	3.4	3.3
PERSONS IN UNIT									
Owner-occupied housing units	**96**	**29**	**161**	**803**	**130**	**58**	**61**	**174**	**97**
1 person	9	3	29	81	17	3	27	17	8
2 persons	27	10	55	127	29	12	13	28	19
3 persons	21	4	26	145	21	13	8	38	22
4 persons	26	7	32	200	33	14	9	42	32
5 persons	10	3	12	132	19	10	4	34	13
6 persons	2	2	3	57	6	5	–	8	3
7 or more persons	1	–	4	61	5	1	–	7	–
Median	3.07	2.88	2.44	3.74	3.40	3.57	1.77	3.60	3.48
Renter-occupied housing units	**78**	**69**	**285**	**1 297**	**222**	**65**	**194**	**214**	**182**
1 person	23	21	84	343	70	26	79	56	47
2 persons	16	11	91	361	83	13	53	71	50
3 persons	15	11	61	225	43	12	23	41	36
4 persons	18	13	29	210	18	10	32	27	41
5 persons	2	10	12	87	7	3	6	13	7
6 persons	3	2	6	40	–	1	1	5	1
7 or more persons	1	1	2	31	1	–	–	1	–
Median	2.50	2.73	2.14	2.35	1.99	2.00	1.84	2.22	2.38
PERSONS PER ROOM									
Owner-occupied housing units	**96**	**29**	**161**	**803**	**130**	**58**	**61**	**174**	**97**
0.50 or less	68	16	111	307	63	25	46	83	36
0.51 to 0.75	15	5	32	184	28	17	12	49	24
0.76 to 1.00	8	5	15	170	26	14	3	25	24
1.01 to 1.50	5	–	2	83	11	1	–	5	10
1.51 or more	–	3	1	59	2	1	–	12	3
Mean	.44	.54	.45	.66	.57	.58	.37	.58	.62
Renter-occupied housing units	**78**	**69**	**285**	**1 297**	**222**	**65**	**194**	**214**	**182**
0.50 or less	31	35	155	487	88	28	113	80	65
0.51 to 0.75	13	19	76	243	49	9	36	47	30
0.76 to 1.00	22	10	39	280	48	18	32	58	41
1.01 to 1.50	9	2	10	136	13	5	9	16	22
1.51 or more	3	3	5	151	24	5	4	13	24
Mean	.71	.58	.58	.78	.69	.67	.57	.71	.78

TIPSII [UPF] GH147 CENSUS90 72583600 06/22/92 5:06 PM MACHINE: C DATA:CENSUS90*H1TIPSDA47. 06/19/92 14:27:15 TAPE: NONE FRAME: 162
TSF:CENSUS90*92. 06/19/92 14:57:21 UTF:CENSUS90*93. 06/19/92 14:57:21 META:CENSUS90*H1TABLES47. 06/19/92 15:09:09

Table 54. **Occupancy, Structural, and Utilization Characteristics of Housing Units With a Householder of Selected Racial Groups: 1990**—Con.

[Threshold is 400 persons. For definitions of terms and meanings of symbols, see text]

County	Davidson County—Con.		Hamilton County				Knox County	
	Vietnamese	Laotian	American Indian	All Asian	Chinese	Asian Indian	American Indian	All Asian
Occupied housing units	**105**	**349**	**205**	**613**	**123**	**186**	**323**	**1 087**
POPULATION								
Persons in occupied housing units	387	1 472	562	2 198	441	699	786	2 949
Per occupied housing unit	3.69	4.22	2.74	3.59	3.59	3.76	2.43	2.71
Owner-occupied housing units	194	742	339	1 473	313	471	422	1 287
Per owner-occupied housing unit	4.41	4.95	3.20	4.15	4.29	4.21	2.64	3.51
Renter-occupied housing units	193	730	223	725	128	228	364	1 662
Per renter-occupied housing unit	3.16	3.67	2.25	2.81	2.56	3.08	2.23	2.31
TENURE								
Owner-occupied housing units	44	150	106	355	73	112	160	367
Percent of occupied housing units	41.9	43.0	51.7	57.9	59.3	60.2	49.5	33.8
Renter-occupied housing units	61	199	99	258	50	74	163	720
UNITS IN STRUCTURE								
Occupied housing units	**105**	**349**	**205**	**613**	**123**	**186**	**323**	**1 087**
1, detached	41	149	120	368	75	112	198	421
1, attached	4	24	3	27	5	9	6	21
2	11	43	27	56	12	21	12	15
3 or 4	6	2	13	32	10	5	17	62
5 to 9	19	48	14	36	8	10	18	85
10 to 19	10	52	4	48	8	12	17	151
20 to 49	12	21	5	18	4	6	10	108
50 or more	2	–	4	9	1	3	18	216
Mobile home or trailer	–	8	14	6	–	–	24	1
Other	–	2	1	13	–	8	3	7
ROOMS								
Owner-occupied housing units	**44**	**150**	**106**	**355**	**73**	**112**	**160**	**367**
1 room	–	–	–	–	–	–	–	–
2 rooms	2	4	1	7	–	1	–	2
3 rooms	4	29	–	25	5	8	6	17
4 rooms	4	27	8	32	11	8	26	30
5 rooms	9	40	22	55	6	12	34	45
6 rooms	12	30	21	48	13	4	42	38
7 rooms	3	16	26	42	9	18	25	59
8 rooms	7	3	13	64	12	24	13	86
9 or more rooms	3	1	15	82	17	37	14	90
Median	5.8	4.9	6.5	6.8	6.7	7.7	5.8	7.4
Renter-occupied housing units	**61**	**199**	**99**	**258**	**50**	**74**	**163**	**720**
1 room	3	9	5	17	5	4	5	70
2 rooms	7	25	6	40	8	12	18	204
3 rooms	14	36	21	48	11	10	31	189
4 rooms	30	109	35	92	17	27	48	141
5 rooms	4	16	22	31	7	9	28	66
6 rooms	3	2	6	13	2	6	21	34
7 rooms	–	2	–	7	–	1	8	9
8 rooms	–	–	2	5	–	3	2	4
9 or more rooms	–	–	2	5	–	2	2	3
Median	3.7	3.8	4.0	3.8	3.6	3.9	4.1	3.0
PERSONS IN UNIT								
Owner-occupied housing units	**44**	**150**	**106**	**355**	**73**	**112**	**160**	**367**
1 person	1	3	13	19	4	3	36	27
2 persons	5	10	28	39	10	4	50	55
3 persons	8	20	27	70	15	24	32	85
4 persons	12	35	17	111	17	49	31	131
5 persons	6	26	13	50	9	15	7	49
6 persons	4	25	4	31	7	8	–	15
7 or more persons	8	31	4	35	11	9	4	5
Median	4.17	4.77	2.94	3.95	3.94	4.01	2.38	3.63
Renter-occupied housing units	**61**	**199**	**99**	**258**	**50**	**74**	**163**	**720**
1 person	15	23	37	62	20	12	58	234
2 persons	9	42	25	61	7	14	52	209
3 persons	12	36	22	46	10	16	24	147
4 persons	14	37	8	60	7	24	17	95
5 persons	3	26	5	17	3	5	10	28
6 persons	5	17	1	7	1	2	2	2
7 or more persons	3	18	1	5	2	1	–	5
Median	3.04	3.46	2.00	2.63	2.21	3.19	1.95	2.10
PERSONS PER ROOM								
Owner-occupied housing units	**44**	**150**	**106**	**355**	**73**	**112**	**160**	**367**
0.50 or less	11	19	69	169	34	60	111	228
0.51 to 0.75	13	20	20	72	15	23	35	81
0.76 to 1.00	10	41	11	65	10	19	10	43
1.01 to 1.50	7	43	4	25	7	6	4	11
1.51 or more	3	27	2	24	7	4	–	4
Mean	.76	1.02	.48	.61	.63	.57	.44	.49
Renter-occupied housing units	**61**	**199**	**99**	**258**	**50**	**74**	**163**	**720**
0.50 or less	18	46	54	100	21	24	99	266
0.51 to 0.75	12	39	25	48	8	14	28	135
0.76 to 1.00	15	39	16	65	14	24	31	210
1.01 to 1.50	11	30	3	25	2	10	4	56
1.51 or more	5	45	1	20	5	2	1	53
Mean	.89	1.03	.55	.74	.76	.77	.53	.73

TIPSII [UPF] GH147 CENSUS90 72583600 06/22/92 5:06 PM MACHINE: C DATA:CENSUS90*H1TIPSDA47. 06/19/92 14:27:15 TAPE: NONE FRAME: 163
TSF:CENSUS90*92. 06/19/92 14:57:21 UTF:CENSUS90*93. 06/19/92 14:57:21 META:CENSUS90*H1TABLES47. 06/19/92 15:09:09

Table 54. **Occupancy, Structural, and Utilization Characteristics of Housing Units With a Householder of Selected Racial Groups: 1990**—Con.

[Threshold is 400 persons. For definitions of terms and meanings of symbols, see text]

County	Knox County—Con.		Montgomery County		Putnam County	Rutherford County		Shelby County	
	Chinese	Asian Indian	All Asian	Korean	All Asian	All Asian	Laotian	American Indian	All Asian
Occupied housing units	**373**	**316**	**290**	**141**	**143**	**389**	**179**	**531**	**2 142**
POPULATION									
Persons in occupied housing units	932	956	827	402	361	1 532	835	1 478	6 749
Per occupied housing unit	2.50	3.03	2.85	2.85	2.52	3.94	4.66	2.78	3.15
Owner-occupied housing units	379	462	515	255	135	920	552	822	3 697
Per owner-occupied housing unit	3.35	3.79	3.03	3.07	3.46	4.60	5.36	2.87	3.65
Renter-occupied housing units	553	494	312	147	226	612	283	656	3 052
Per renter-occupied housing unit	2.13	2.55	2.60	2.53	2.17	3.24	3.72	2.68	2.70
TENURE									
Owner-occupied housing units	113	122	170	83	39	200	103	286	1 012
Percent of occupied housing units	30.3	38.6	58.6	58.9	27.3	51.4	57.5	53.9	47.2
Renter-occupied housing units	260	194	120	58	104	189	76	245	1 130
UNITS IN STRUCTURE									
Occupied housing units	**373**	**316**	**290**	**141**	**143**	**389**	**179**	**531**	**2 142**
1, detached	114	135	184	97	39	226	98	315	1 025
1, attached	5	7	9	4	1	26	15	40	118
2	3	4	10	5	2	28	21	15	54
3 or 4	26	25	17	6	18	10	–	25	126
5 to 9	32	25	23	10	42	39	15	48	224
10 to 19	46	44	26	13	34	32	12	31	300
20 to 49	33	20	2	–	2	8	5	16	164
50 or more	111	56	–	–	–	1	–	9	83
Mobile home or trailer	–	–	13	4	1	1	–	26	17
Other	3	–	6	2	4	18	13	6	31
ROOMS									
Owner-occupied housing units	**113**	**122**	**170**	**83**	**39**	**200**	**103**	**286**	**1 012**
1 room	–	–	–	–	–	–	–	–	1
2 rooms	–	–	2	1	1	1	–	1	13
3 rooms	4	5	15	9	1	31	20	3	68
4 rooms	13	9	16	7	4	21	15	28	85
5 rooms	16	6	57	36	7	55	29	64	155
6 rooms	8	11	39	19	5	54	27	77	205
7 rooms	7	21	26	9	5	17	5	56	156
8 rooms	30	35	9	2	6	8	2	29	167
9 or more rooms	35	35	6	–	10	13	5	28	162
Median	7.8	7.8	5.4	5.2	6.8	5.4	5.1	6.1	6.4
Renter-occupied housing units	**260**	**194**	**120**	**58**	**104**	**189**	**76**	**245**	**1 130**
1 room	36	7	5	1	7	8	3	5	70
2 rooms	96	45	24	11	30	20	8	14	224
3 rooms	72	50	26	12	35	28	13	46	309
4 rooms	37	50	36	18	28	68	44	82	326
5 rooms	12	22	17	8	3	21	5	59	122
6 rooms	6	13	9	6	–	25	2	23	56
7 rooms	1	5	2	2	–	16	1	9	14
8 rooms	–	1	1	–	–	3	–	3	3
9 or more rooms	–	1	–	–	1	–	–	4	6
Median	2.5	3.4	3.6	3.8	2.9	4.1	3.8	4.2	3.4
PERSONS IN UNIT									
Owner-occupied housing units	**113**	**122**	**170**	**83**	**39**	**200**	**103**	**286**	**1 012**
1 person	9	2	29	14	3	13	1	54	80
2 persons	22	13	43	18	3	17	1	89	186
3 persons	24	28	30	17	12	22	9	49	206
4 persons	41	52	40	21	17	56	29	51	278
5 persons	14	21	21	9	3	33	21	28	154
6 persons	1	5	4	3	–	24	15	9	56
7 or more persons	2	1	3	1	1	35	27	6	52
Median	3.54	3.85	2.93	3.06	3.59	4.36	5.05	2.50	3.62
Renter-occupied housing units	**260**	**194**	**120**	**58**	**104**	**189**	**76**	**245**	**1 130**
1 person	82	57	31	17	33	38	11	66	282
2 persons	91	46	31	15	43	36	13	68	322
3 persons	61	37	26	11	15	38	16	43	219
4 persons	24	41	23	11	7	35	12	32	164
5 persons	2	10	6	2	3	21	8	27	84
6 persons	–	1	2	1	2	11	8	6	32
7 or more persons	–	2	1	1	1	10	8	3	27
Median	2.03	2.37	2.44	2.30	1.94	3.04	3.38	2.33	2.38
PERSONS PER ROOM									
Owner-occupied housing units	**113**	**122**	**170**	**83**	**39**	**200**	**103**	**286**	**1 012**
0.50 or less	80	71	85	36	23	52	10	190	534
0.51 to 0.75	19	29	38	18	9	30	12	54	224
0.76 to 1.00	11	17	36	22	5	55	34	33	154
1.01 to 1.50	3	3	7	5	2	37	28	9	63
1.51 or more	–	2	4	2	–	26	19	–	37
Mean	.46	.50	.54	.59	.50	.84	1.05	.45	.56
Renter-occupied housing units	**260**	**194**	**120**	**58**	**104**	**189**	**76**	**245**	**1 130**
0.50 or less	87	67	45	26	46	66	16	119	410
0.51 to 0.75	34	50	24	9	21	45	18	57	230
0.76 to 1.00	94	57	38	19	22	41	15	52	252
1.01 to 1.50	20	13	6	3	8	17	10	8	96
1.51 or more	25	7	7	1	7	20	17	9	142
Mean	.80	.72	.72	.67	.73	.77	1.02	.62	.79

TIPSII [UPF] GH147 CENSUS90 72583600 06/22/92 5:06 PM MACHINE: C DATA:CENSUS90*H1TIPSDA47. 06/19/92 14:27:15 TAPE: NONE FRAME: 164
TSF:CENSUS90*92. 06/19/92 14:57:21 UTF:CENSUS90*93. 06/19/92 14:57:21 META:CENSUS90*H1TABLES47. 06/19/92 15:09:09

Table 54. **Occupancy, Structural, and Utilization Characteristics of Housing Units With a Householder of Selected Racial Groups: 1990**—Con.

[Threshold is 400 persons. For definitions of terms and meanings of symbols, see text]

County	Shelby County—Con.							Sullivan County	Williamson County
	Chinese	Filipino	Japanese	Asian Indian	Korean	Vietnamese	Cambodian	All Asian	All Asian
Occupied housing units	**646**	**169**	**194**	**362**	**200**	**251**	**92**	**117**	**119**
POPULATION									
Persons in occupied housing units	1 846	491	482	1 161	647	908	411	372	414
Per occupied housing unit	2.86	2.91	2.48	3.21	3.24	3.62	4.47	3.18	3.48
Owner-occupied housing units	1 195	344	179	831	308	350	74	282	279
Per owner-occupied housing unit	3.45	3.25	2.67	3.73	3.54	4.38	5.29	3.62	3.72
Renter-occupied housing units	651	147	303	330	339	558	337	90	135
Per renter-occupied housing unit	2.17	2.33	2.39	2.37	3.00	3.26	4.32	2.31	3.07
TENURE									
Owner-occupied housing units	346	106	67	223	87	80	14	78	75
Percent of occupied housing units	53.6	62.7	34.5	61.6	43.5	31.9	15.2	66.7	63.0
Renter-occupied housing units	300	63	127	139	113	171	78	39	44
UNITS IN STRUCTURE									
Occupied housing units	**646**	**169**	**194**	**362**	**200**	**251**	**92**	**117**	**119**
1, detached	329	103	87	218	87	94	16	74	80
1, attached	28	6	15	17	17	14	1	3	14
2	15	5	1	2	4	21	1	5	2
3 or 4	36	7	14	27	11	15	3	3	4
5 to 9	65	13	34	31	32	26	5	9	8
10 to 19	73	12	25	35	23	35	50	8	2
20 to 49	53	3	6	14	14	37	14	9	3
50 or more	36	11	9	12	8	1	–	–	6
Mobile home or trailer	3	4	1	–	3	4	–	2	–
Other	8	5	2	6	1	4	2	4	–
ROOMS									
Owner-occupied housing units	**346**	**106**	**67**	**223**	**87**	**80**	**14**	**78**	**75**
1 room	–	–	–	–	–	–	1	–	–
2 rooms	3	3	2	–	1	2	–	4	–
3 rooms	25	12	1	11	–	12	1	2	1
4 rooms	28	10	6	11	9	8	2	11	2
5 rooms	51	11	11	31	14	17	4	14	6
6 rooms	57	29	24	27	18	22	3	7	7
7 rooms	62	20	11	26	19	9	1	9	15
8 rooms	64	14	6	58	11	5	2	8	16
9 or more rooms	56	7	6	59	15	5	–	23	28
Median	6.6	6.1	6.1	7.6	6.6	5.5	5.3	6.6	7.9
Renter-occupied housing units	**300**	**63**	**127**	**139**	**113**	**171**	**78**	**39**	**44**
1 room	21	8	2	7	6	11	4	–	1
2 rooms	67	12	15	29	19	32	27	6	3
3 rooms	76	17	27	33	26	61	31	9	9
4 rooms	105	13	33	42	34	42	11	16	8
5 rooms	18	9	21	19	19	17	3	7	7
6 rooms	11	4	16	6	7	8	2	–	3
7 rooms	2	–	7	2	2	–	–	1	8
8 rooms	–	–	2	1	–	–	–	–	4
9 or more rooms	–	–	4	–	–	–	–	–	1
Median	3.3	3.2	4.1	3.5	3.7	3.2	2.8	3.8	4.6
PERSONS IN UNIT									
Owner-occupied housing units	**346**	**106**	**67**	**223**	**87**	**80**	**14**	**78**	**75**
1 person	29	8	19	10	8	4	–	7	2
2 persons	73	25	13	38	18	9	1	11	8
3 persons	79	30	14	39	16	16	2	14	19
4 persons	91	25	16	82	24	18	3	26	33
5 persons	45	13	3	40	10	13	5	15	7
6 persons	20	4	1	5	7	8	–	3	5
7 or more persons	9	1	1	9	4	12	3	2	1
Median	3.40	3.17	2.61	3.80	3.56	4.11	4.70	3.77	3.76
Renter-occupied housing units	**300**	**63**	**127**	**139**	**113**	**171**	**78**	**39**	**44**
1 person	86	22	42	45	24	31	2	12	8
2 persons	126	18	28	38	24	37	12	14	9
3 persons	56	9	30	24	18	37	13	3	8
4 persons	18	10	22	25	30	24	13	9	11
5 persons	11	2	3	6	12	23	19	1	7
6 persons	3	2	2	–	2	8	12	–	1
7 or more persons	–	–	–	1	3	11	7	–	–
Median	2.01	2.03	2.27	2.14	2.97	2.97	4.42	2.04	3.13
PERSONS PER ROOM									
Owner-occupied housing units	**346**	**106**	**67**	**223**	**87**	**80**	**14**	**78**	**75**
0.50 or less	200	58	47	137	49	20	2	35	50
0.51 to 0.75	74	22	12	44	21	17	3	27	20
0.76 to 1.00	43	16	8	29	11	24	4	9	4
1.01 to 1.50	19	5	–	11	4	14	–	5	1
1.51 or more	10	5	–	2	2	5	5	2	–
Mean	.52	.54	.43	.51	.52	.79	1.01	.54	.47
Renter-occupied housing units	**300**	**63**	**127**	**139**	**113**	**171**	**78**	**39**	**44**
0.50 or less	134	23	69	60	35	37	4	20	18
0.51 to 0.75	65	15	33	30	21	26	9	8	14
0.76 to 1.00	66	16	19	30	32	49	9	8	7
1.01 to 1.50	20	4	3	11	9	27	16	2	3
1.51 or more	15	5	3	8	16	32	40	1	2
Mean	.67	.72	.55	.68	.83	1.00	1.52	.62	.62

TIPSII [UPF] GH147 CENSUS90 72583600 06/22/92 5:06 PM MACHINE: C DATA:CENSUS90*H1TIPSDA47. 06/19/92 14:27:15 TAPE: NONE FRAME: 165
TSF:CENSUS90*92. 06/19/92 14:57:21 UTF:CENSUS90*93. 06/19/92 14:57:21 META:CENSUS90*H1TABLES47. 06/19/92 15:09:09

Table 55. **Age of Householder and Financial Characteristics of Housing Units With a Householder of Selected Racial Groups: 1990**

[Threshold is 400 persons. For definitions of terms and meanings of symbols, see text]

County	Anderson County	Blount County	Davidson County						
	All Asian	All Asian	American Indian	All Asian	Chinese	Filipino	Japanese	Asian Indian	Korean
Occupied housing units	**174**	**98**	**446**	**2 100**	**352**	**123**	**255**	**388**	**279**
AGE OF HOUSEHOLDER									
Owner-occupied housing units	**96**	**29**	**161**	**803**	**130**	**58**	**61**	**174**	**97**
Under 25 years	–	–	5	19	6	–	1	2	1
25 to 34 years	10	8	30	154	27	11	10	26	14
35 to 44 years	21	9	40	280	48	15	18	59	31
45 to 54 years	45	8	36	229	32	21	11	56	32
55 to 64 years	11	4	27	87	10	6	15	26	12
65 to 74 years	7	–	17	26	5	4	4	4	6
75 years and over	2	–	6	8	2	1	2	1	1
Renter-occupied housing units	**78**	**69**	**285**	**1 297**	**222**	**65**	**194**	**214**	**182**
Under 25 years	4	5	32	171	20	11	37	37	20
25 to 34 years	32	25	74	534	125	28	73	86	67
35 to 44 years	29	25	86	348	50	16	58	56	47
45 to 54 years	7	10	49	145	18	4	18	23	24
55 to 64 years	3	3	28	66	5	6	7	5	12
65 to 74 years	3	–	11	25	–	–	1	6	9
75 years and over	–	1	5	8	4	–	–	1	3
HOUSEHOLDER 65 YEARS AND OVER									
Occupied housing units	**12**	**1**	**39**	**67**	**11**	**5**	**7**	**12**	**19**
1-person households	1	1	12	26	6	1	2	3	9
Mean number of persons per room	.38	.33	.44	.50	.40	.58	.36	.44	.49
Units in structure:									
1, detached or attached	9	–	23	33	7	4	5	5	7
2 or more	2	1	15	33	4	1	2	7	12
Mobile home, trailer, or other	1	–	1	1	–	–	–	–	–
Specified owner	8	–	18	28	6	2	5	4	7
Mean value (dollars)	87 800	–	74 700	98 500	111 700	137 500	95 000	106 300	92 900
Specified renter	3	1	16	33	4	–	1	7	12
Mean contract rent (dollars)	346	113	229	210	244	–	387	220	169
VALUE									
Specified owner-occupied housing units	**83**	**16**	**131**	**689**	**112**	**49**	**52**	**139**	**85**
Less than $20,000	–	1	2	2	1	–	–	–	–
$20,000 to $29,999	–	1	2	4	–	–	1	–	–
$30,000 to $39,999	1	1	11	13	1	–	–	4	3
$40,000 to $49,999	6	–	20	39	3	–	2	5	4
$50,000 to $59,999	10	2	17	89	8	7	8	10	11
$60,000 to $69,999	9	1	21	94	7	5	9	9	9
$70,000 to $79,999	8	2	14	103	15	5	5	13	9
$80,000 to $89,999	9	3	14	71	17	4	3	15	12
$90,000 to $99,999	8	–	7	58	15	1	3	17	9
$100,000 to $124,999	13	2	8	74	14	8	9	22	10
$125,000 to $149,999	11	1	4	50	13	2	2	16	9
$150,000 to $174,999	3	2	2	33	6	4	4	14	3
$175,000 to $199,999	1	–	3	17	3	1	3	3	3
$200,000 to $249,999	2	–	2	16	5	3	–	5	–
$250,000 to $299,999	1	–	1	10	3	2	–	4	1
$300,000 to $399,999	–	–	1	6	1	3	–	1	1
$400,000 to $499,999	–	–	1	2	–	1	1	–	–
$500,000 or more	1	–	1	8	–	3	2	1	1
Median (dollars)	88 300	77 500	65 300	80 100	92 700	107 800	83 300	97 900	85 400
Mean (dollars)	102 900	83 300	84 200	102 400	109 500	164 600	119 600	115 700	102 000
Owner-occupied mobile homes or trailers	**4**	**8**	**8**	**7**	**–**	**–**	**–**	**1**	**1**
Median (dollars)	20 000	20 000	10 000–	12 500	–	–	–	17 500	10 000–
Mean (dollars)	21 300	19 800	16 600	21 700	–	–	–	17 500	9 000
CONTRACT RENT									
Specified renter-occupied housing units	**78**	**66**	**281**	**1 285**	**221**	**62**	**191**	**211**	**182**
Less than $100	1	1	17	23	–	–	–	4	4
$100 to $149	–	3	7	14	2	1	1	3	5
$150 to $199	1	3	9	16	4	–	–	–	2
$200 to $249	7	6	10	100	17	–	1	6	12
$250 to $299	12	3	36	176	38	9	7	32	14
$300 to $349	17	9	42	272	46	14	23	30	25
$350 to $399	10	3	67	231	47	19	35	40	38
$400 to $449	16	1	33	137	28	7	21	32	30
$450 to $499	8	–	27	101	16	5	16	17	23
$500 to $549	1	2	9	43	7	1	10	12	5
$550 to $599	1	–	8	61	3	2	31	11	11
$600 to $649	–	2	4	20	2	–	7	9	2
$650 to $699	1	1	2	19	2	2	7	3	3
$700 to $749	1	2	4	15	2	–	7	1	2
$750 to $999	1	18	1	22	1	2	15	2	1
$1,000 or more	–	6	–	10	–	–	9	1	–
No cash rent	1	6	5	25	6	–	1	8	5
Median (dollars)	352	513	361	356	350	369	466	383	385
Mean (dollars)	369	588	356	383	360	394	532	399	386
MEALS INCLUDED IN RENT									
Specified renter-occupied housing units	**78**	**66**	**281**	**1 285**	**221**	**62**	**191**	**211**	**182**
With meals included in rent	–	–	1	10	1	–	–	1	5
No meals included in rent	77	60	275	1 250	214	62	190	202	172
No cash rent	1	6	5	25	6	–	1	8	5

TIPSII [UPF] GH147 CENSUS90 72583600 06/22/92 5:06 PM MACHINE: C DATA:CENSUS90*H1TIPSDA47. 06/19/92 14:27:15 TAPE: NONE FRAME: 166
TSF:CENSUS90*92. 06/19/92 14:57:21 UTF:CENSUS90*93. 06/19/92 14:57:21 META:CENSUS90*H1TABLES47. 06/19/92 15:09:09

Table 55. **Age of Householder and Financial Characteristics of Housing Units With a Householder of Selected Racial Groups: 1990**—Con.

[Threshold is 400 persons. For definitions of terms and meanings of symbols, see text]

County	Davidson County—Con.		Hamilton County				Knox County	
	Vietnamese	Laotian	American Indian	All Asian	Chinese	Asian Indian	American Indian	All Asian
Occupied housing units	**105**	**349**	**205**	**613**	**123**	**186**	**323**	**1 087**
AGE OF HOUSEHOLDER								
Owner-occupied housing units	**44**	**150**	**106**	**355**	**73**	**112**	**160**	**367**
Under 25 years	1	4	–	2	–	–	4	2
25 to 34 years	7	44	9	48	5	16	26	51
35 to 44 years	19	55	28	140	28	51	36	121
45 to 54 years	13	39	29	116	28	38	36	124
55 to 64 years	4	6	22	39	7	7	24	53
65 to 74 years	–	2	9	6	3	–	23	11
75 years and over	–	–	9	4	2	–	11	5
Renter-occupied housing units	**61**	**199**	**99**	**258**	**50**	**74**	**163**	**720**
Under 25 years	5	24	9	32	2	8	14	106
25 to 34 years	25	67	30	92	22	15	55	345
35 to 44 years	16	57	31	75	13	34	46	177
45 to 54 years	10	29	11	36	8	11	20	63
55 to 64 years	5	17	8	12	2	3	11	21
65 to 74 years	–	5	7	9	2	2	8	5
75 years and over	–	–	3	2	1	1	9	3
HOUSEHOLDER 65 YEARS AND OVER								
Occupied housing units	**–**	**7**	**28**	**21**	**8**	**3**	**51**	**24**
1-person households	–	4	14	5	1	1	27	6
Mean number of persons per room	–	.54	.33	.52	.46	.78	.33	.39
Units in structure:								
1, detached or attached	–	3	19	14	6	–	38	19
2 or more	–	4	7	7	2	3	11	5
Mobile home, trailer, or other	–	–	2	–	–	–	2	–
Specified owner	–	2	15	8	4	–	26	14
Mean value (dollars)	–	60 000	52 800	89 700	92 500	–	47 700	84 100
Specified renter	–	5	10	11	3	3	16	8
Mean contract rent (dollars)	–	317	229	253	221	275	149	266
VALUE								
Specified owner-occupied housing units	**41**	**131**	**84**	**303**	**60**	**93**	**123**	**336**
Less than $20,000	–	–	6	6	2	–	10	1
$20,000 to $29,999	2	–	6	7	–	–	11	3
$30,000 to $39,999	–	1	10	13	2	1	17	5
$40,000 to $49,999	3	19	7	18	–	3	18	11
$50,000 to $59,999	4	32	10	30	6	4	22	23
$60,000 to $69,999	3	33	8	37	12	8	16	34
$70,000 to $79,999	7	33	14	30	8	13	9	44
$80,000 to $89,999	6	8	6	31	9	6	6	41
$90,000 to $99,999	7	2	3	20	4	4	2	27
$100,000 to $124,999	2	2	5	28	5	12	5	55
$125,000 to $149,999	5	–	4	25	3	16	3	19
$150,000 to $174,999	–	1	2	23	4	11	1	22
$175,000 to $199,999	–	–	1	16	2	6	1	24
$200,000 to $249,999	1	–	–	5	1	2	2	16
$250,000 to $299,999	–	–	1	5	1	2	–	7
$300,000 to $399,999	–	–	–	3	–	3	–	3
$400,000 to $499,999	–	–	–	4	1	1	–	1
$500,000 or more	1	–	1	2	–	1	–	–
Median (dollars)	82 500	65 100	66 400	83 400	80 000	115 600	52 300	92 200
Mean (dollars)	98 400	65 100	75 400	106 400	98 300	132 800	58 500	111 700
Owner-occupied mobile homes or trailers	**–**	**5**	**9**	**5**	**–**	**–**	**11**	**1**
Median (dollars)	–	12 500	10 000–	18 800	–	–	16 300	42 500
Mean (dollars)	–	25 100	17 200	19 800	–	–	19 900	42 500
CONTRACT RENT								
Specified renter-occupied housing units	**61**	**198**	**99**	**257**	**50**	**74**	**160**	**716**
Less than $100	3	6	5	1	–	1	17	5
$100 to $149	1	–	7	7	3	2	10	17
$150 to $199	–	9	11	19	8	1	20	31
$200 to $249	13	32	14	18	3	3	21	239
$250 to $299	8	37	20	39	7	8	22	136
$300 to $349	22	77	17	54	12	14	17	90
$350 to $399	5	19	12	38	5	21	15	52
$400 to $449	4	1	3	27	9	5	7	52
$450 to $499	3	9	3	12	2	4	8	28
$500 to $549	2	3	1	5	1	2	3	16
$550 to $599	–	–	2	4	–	2	1	9
$600 to $649	–	–	1	12	–	4	1	14
$650 to $699	–	–	–	4	–	1	–	9
$700 to $749	–	1	–	2	–	–	–	6
$750 to $999	–	–	1	2	–	1	1	10
$1,000 or more	–	–	–	3	–	–	–	2
No cash rent	–	4	2	10	–	5	17	–
Median (dollars)	323	306	276	335	310	363	255	271
Mean (dollars)	307	300	284	363	306	375	264	318
MEALS INCLUDED IN RENT								
Specified renter-occupied housing units	**61**	**198**	**99**	**257**	**50**	**74**	**160**	**716**
With meals included in rent	–	1	–	–	–	–	–	1
No meals included in rent	61	193	97	247	50	69	143	715
No cash rent	–	4	2	10	–	5	17	–

TIPSII [UPF] GH147 CENSUS90 72583600 06/22/92 5:06 PM MACHINE: C DATA:CENSUS90*H1TIPSDA47. 06/19/92 14:27:15 TAPE: NONE FRAME: 167
TSF:CENSUS90*92. 06/19/92 14:57:21 UTF:CENSUS90*93. 06/19/92 14:57:21 META:CENSUS90*H1TABLES47. 06/19/92 15:09:09

Table 55. **Age of Householder and Financial Characteristics of Housing Units With a Householder of Selected Racial Groups: 1990**—Con.

[Threshold is 400 persons. For definitions of terms and meanings of symbols, see text]

County	Knox County—Con.		Montgomery County		Putnam County	Rutherford County		Shelby County	
	Chinese	Asian Indian	All Asian	Korean	All Asian	All Asian	Laotian	American Indian	All Asian
Occupied housing units	**373**	**316**	**290**	**141**	**143**	**389**	**179**	**531**	**2 142**
AGE OF HOUSEHOLDER									
Owner-occupied housing units	**113**	**122**	**170**	**83**	**39**	**200**	**103**	**286**	**1 012**
Under 25 years	2	–	4	2	–	2	2	3	7
25 to 34 years	14	13	40	26	7	39	23	44	158
35 to 44 years	41	39	63	32	8	83	38	88	371
45 to 54 years	29	54	34	19	17	64	35	58	269
55 to 64 years	19	14	23	3	5	9	4	56	136
65 to 74 years	5	2	4	1	2	3	1	24	53
75 years and over	3	–	2	–	–	–	–	13	18
Renter-occupied housing units	**260**	**194**	**120**	**58**	**104**	**189**	**76**	**245**	**1 130**
Under 25 years	33	29	25	7	36	25	11	26	135
25 to 34 years	151	71	54	27	49	64	25	72	545
35 to 44 years	59	61	28	15	12	60	20	77	252
45 to 54 years	9	28	7	6	4	26	10	39	131
55 to 64 years	7	4	5	3	–	12	8	13	40
65 to 74 years	1	1	1	–	–	2	2	9	18
75 years and over	–	–	–	–	3	–	–	9	9
HOUSEHOLDER 65 YEARS AND OVER									
Occupied housing units	**9**	**3**	**7**	**1**	**5**	**5**	**3**	**55**	**98**
1-person households	2	1	5	–	2	2	–	30	18
Mean number of persons per room	.34	.32	.36	.71	.42	.75	1.08	.32	.63
Units in structure:									
1, detached or attached	8	2	7	1	2	2	–	41	69
2 or more	1	1	–	–	3	2	2	11	25
Mobile home, trailer, or other	–	–	–	–	–	1	1	3	4
Specified owner	8	1	5	1	1	2	–	31	55
Mean value (dollars)	90 300	72 500	61 500	62 500	37 500	55 000	–	80 500	66 900
Specified renter	1	1	1	–	3	2	2	17	27
Mean contract rent (dollars)	287	487	387	–	167	275	275	231	279
VALUE									
Specified owner-occupied housing units	**104**	**112**	**147**	**75**	**32**	**172**	**90**	**240**	**906**
Less than $20,000	–	–	1	–	–	1	–	10	5
$20,000 to $29,999	–	1	–	–	–	–	–	11	8
$30,000 to $39,999	1	1	4	2	4	5	3	27	32
$40,000 to $49,999	4	1	30	19	3	17	14	26	53
$50,000 to $59,999	6	3	36	20	2	39	28	35	99
$60,000 to $69,999	10	10	34	19	1	39	24	37	86
$70,000 to $79,999	8	13	17	7	3	30	13	30	96
$80,000 to $89,999	12	13	8	2	3	9	3	13	80
$90,000 to $99,999	12	7	1	1	7	4	2	10	67
$100,000 to $124,999	21	20	6	2	4	13	2	12	119
$125,000 to $149,999	5	11	4	1	1	5	–	13	84
$150,000 to $174,999	9	7	1	–	3	4	1	2	70
$175,000 to $199,999	10	12	1	1	–	2	–	5	32
$200,000 to $249,999	5	7	2	–	1	1	–	4	31
$250,000 to $299,999	–	4	–	–	–	3	–	1	17
$300,000 to $399,999	1	1	–	–	–	–	–	2	15
$400,000 to $499,999	–	1	–	–	–	–	–	1	5
$500,000 or more	–	–	2	1	–	–	–	1	7
Median (dollars)	99 200	108 800	60 600	57 800	90 000	65 800	60 000	62 800	89 300
Mean (dollars)	113 900	127 500	74 600	69 400	90 500	77 100	62 800	77 000	111 300
Owner-occupied mobile homes or trailers	**–**	**–**	**6**	**3**	**–**	**1**	**–**	**18**	**10**
Median (dollars)	–	–	20 000	10 000–	–	42 500	–	12 500	18 300
Mean (dollars)	–	–	21 300	20 200	–	42 500	–	14 200	63 600
CONTRACT RENT									
Specified renter-occupied housing units	**259**	**193**	**119**	**57**	**103**	**189**	**76**	**239**	**1 116**
Less than $100	4	–	1	–	1	4	4	8	5
$100 to $149	13	2	2	–	3	2	1	14	13
$150 to $199	14	4	6	3	33	2	1	14	121
$200 to $249	120	43	9	4	38	20	14	23	79
$250 to $299	45	42	30	14	12	39	28	40	186
$300 to $349	28	26	15	9	8	29	17	37	229
$350 to $399	16	13	30	17	4	13	5	36	160
$400 to $449	11	23	10	5	1	17	5	25	112
$450 to $499	2	18	7	3	–	5	–	12	79
$500 to $549	2	4	1	1	–	7	1	5	46
$550 to $599	1	4	1	1	–	5	–	1	21
$600 to $649	2	7	2	–	1	2	–	5	14
$650 to $699	1	3	–	–	–	6	–	3	10
$700 to $749	–	2	–	–	–	5	–	3	2
$750 to $999	–	2	–	–	–	26	–	–	15
$1,000 or more	–	–	–	–	–	5	–	2	11
No cash rent	–	–	5	–	2	2	–	11	13
Median (dollars)	244	309	336	344	216	345	285	322	326
Mean (dollars)	264	351	331	337	231	450	280	332	354
MEALS INCLUDED IN RENT									
Specified renter-occupied housing units	**259**	**193**	**119**	**57**	**103**	**189**	**76**	**239**	**1 116**
With meals included in rent	–	–	–	–	–	–	–	2	7
No meals included in rent	259	193	114	57	101	187	76	226	1 096
No cash rent	–	–	5	–	2	2	–	11	13

TIPSII [UPF] GH147 CENSUS90 72583600 06/22/92 5:06 PM MACHINE: C DATA:CENSUS90*H1TIPSDA47. 06/19/92 14:27:15 TAPE: NONE FRAME: 168
TSF:CENSUS90*92. 06/19/92 14:57:21 UTF:CENSUS90*93. 06/19/92 14:57:21 META:CENSUS90*H1TABLES47. 06/19/92 15:09:09

Table 55. **Age of Householder and Financial Characteristics of Housing Units With a Householder of Selected Racial Groups: 1990**—Con.

[Threshold is 400 persons. For definitions of terms and meanings of symbols, see text]

County	Shelby County—Con.							Sullivan County	Williamson County
	Chinese	Filipino	Japanese	Asian Indian	Korean	Vietnamese	Cambodian	All Asian	All Asian
Occupied housing units	**646**	**169**	**194**	**362**	**200**	**251**	**92**	**117**	**119**
AGE OF HOUSEHOLDER									
Owner-occupied housing units	**346**	**106**	**67**	**223**	**87**	**80**	**14**	**78**	**75**
Under 25 years	1	1	–	–	1	1	1	2	–
25 to 34 years	52	17	10	28	4	24	4	7	9
35 to 44 years	122	29	19	104	27	31	4	36	29
45 to 54 years	66	29	17	77	35	14	3	19	32
55 to 64 years	55	26	18	11	14	8	1	12	5
65 to 74 years	39	3	2	1	5	1	–	2	–
75 years and over	11	1	1	2	1	1	1	–	–
Renter-occupied housing units	**300**	**63**	**127**	**139**	**113**	**171**	**78**	**39**	**44**
Under 25 years	40	12	7	10	8	21	2	7	4
25 to 34 years	174	30	60	75	56	55	33	13	9
35 to 44 years	50	12	41	33	32	44	16	13	26
45 to 54 years	23	7	13	17	12	32	15	3	5
55 to 64 years	6	2	6	3	4	11	5	1	–
65 to 74 years	4	–	–	1	1	2	7	2	–
75 years and over	3	–	–	–	–	6	–	–	–
HOUSEHOLDER 65 YEARS AND OVER									
Occupied housing units	**57**	**4**	**3**	**4**	**7**	**10**	**8**	**4**	**–**
1-person households	11	–	1	2	–	2	–	1	–
Mean number of persons per room	.47	.87	.42	.62	.95	1.38	1.35	.30	–
Units in structure:									
1, detached or attached	49	4	3	2	5	2	1	2	–
2 or more	6	–	–	2	1	8	6	1	–
Mobile home, trailer, or other	2	–	–	–	1	–	1	1	–
Specified owner	41	3	2	2	4	2	–	1	–
Mean value (dollars)	66 200	35 800	112 500	33 300	82 500	71 300	–	32 500	–
Specified renter	7	–	–	1	1	8	7	2	–
Mean contract rent (dollars)	345	–	–	513	437	235	197	325	–
VALUE									
Specified owner-occupied housing units	**302**	**94**	**64**	**209**	**78**	**68**	**11**	**66**	**73**
Less than $20,000	2	1	1	1	–	–	–	1	–
$20,000 to $29,999	1	–	1	–	1	2	1	3	–
$30,000 to $39,999	9	6	2	3	2	3	2	5	–
$40,000 to $49,999	14	7	7	3	3	8	1	3	–
$50,000 to $59,999	29	10	7	8	8	19	2	4	–
$60,000 to $69,999	27	16	8	8	4	12	2	6	1
$70,000 to $79,999	38	12	8	22	1	5	2	5	2
$80,000 to $89,999	36	12	2	14	7	3	–	7	1
$90,000 to $99,999	22	9	7	19	7	1	1	7	3
$100,000 to $124,999	41	6	9	32	16	6	–	6	7
$125,000 to $149,999	33	8	7	21	8	5	–	7	16
$150,000 to $174,999	22	2	3	30	7	2	–	4	16
$175,000 to $199,999	6	2	–	16	6	1	–	4	10
$200,000 to $249,999	6	–	2	13	6	1	–	4	7
$250,000 to $299,999	9	2	–	5	–	–	–	–	4
$300,000 to $399,999	3	1	–	8	2	–	–	–	5
$400,000 to $499,999	3	–	–	2	–	–	–	–	1
$500,000 or more	1	–	–	4	–	–	–	–	–
Median (dollars)	88 600	73 900	77 500	120 700	109 400	61 300	57 500	88 600	160 200
Mean (dollars)	109 200	88 000	88 900	146 600	121 400	75 800	58 200	99 900	177 000
Owner-occupied mobile homes or trailers	**2**	**2**	**–**	**–**	**2**	**3**	**–**	**1**	**–**
Median (dollars)	47 500	15 000	–	–	32 500	21 300	–	10 000–	–
Mean (dollars)	233 800	15 000	–	–	33 300	20 800	–	9 000	–
CONTRACT RENT									
Specified renter-occupied housing units	**298**	**62**	**125**	**138**	**113**	**167**	**77**	**38**	**42**
Less than $100	–	1	–	–	–	–	2	–	–
$100 to $149	2	–	–	–	–	10	–	–	–
$150 to $199	4	1	–	2	2	37	56	3	1
$200 to $249	15	4	2	4	3	19	10	9	–
$250 to $299	63	11	5	12	26	42	4	5	–
$300 to $349	97	11	11	34	22	25	1	1	–
$350 to $399	55	12	20	30	10	12	3	6	5
$400 to $449	29	8	11	19	20	12	1	6	7
$450 to $499	17	7	24	11	12	5	–	4	4
$500 to $549	6	2	15	12	7	1	–	–	1
$550 to $599	3	3	5	5	3	2	–	1	1
$600 to $649	2	–	5	3	3	–	–	–	1
$650 to $699	1	–	4	–	4	–	–	1	–
$700 to $749	–	–	2	–	–	–	–	–	1
$750 to $999	–	–	12	1	1	–	–	–	3
$1,000 or more	1	–	8	2	–	–	–	–	17
No cash rent	3	2	1	3	–	2	–	2	1
Median (dollars)	323	357	483	372	372	266	173	337	725
Mean (dollars)	347	363	545	404	391	271	194	342	812
MEALS INCLUDED IN RENT									
Specified renter-occupied housing units	**298**	**62**	**125**	**138**	**113**	**167**	**77**	**38**	**42**
With meals included in rent	2	–	1	1	2	1	–	–	–
No meals included in rent	293	60	123	134	111	164	77	36	41
No cash rent	3	2	1	3	–	2	–	2	1

TIPSII [UPF] GH147 CENSUS90 72583600 06/22/92 5:06 PM MACHINE: C DATA:CENSUS90*H1TIPSDA47. 06/19/92 14:27:15 TAPE: NONE FRAME: 169
TSF:CENSUS90*92. 06/19/92 14:57:21 UTF:CENSUS90*93. 06/19/92 14:57:21 META:CENSUS90*H1TABLES47. 06/19/92 15:09:09

Table 56. Occupancy, Structural, and Utilization Characteristics of Housing Units With a Householder of Hispanic Origin by Type: 1990

[Householders of Hispanic origin may be of any race. Threshold is 400 persons. For definitions of terms and meanings of symbols, see text]

County	Davidson County			Hamilton County		Knox County	
	Mexican	Puerto Rican	Other Hispanic	Mexican	Other Hispanic	Mexican	Other Hispanic
Occupied housing units	**668**	**181**	**582**	**175**	**329**	**218**	**334**
POPULATION							
Persons in occupied housing units	1 867	480	1 554	463	902	582	819
Per occupied housing unit	2.79	2.65	2.67	2.65	2.74	2.67	2.45
Owner-occupied housing units	667	203	680	184	536	255	447
Per owner-occupied housing unit	2.96	3.12	2.81	2.92	3.05	2.87	2.78
Renter-occupied housing units	1 200	277	874	279	366	327	372
Per renter-occupied housing unit	2.71	2.39	2.57	2.49	2.39	2.53	2.15
TENURE							
Owner-occupied housing units	225	65	242	63	176	89	161
Percent of occupied housing units	33.7	35.9	41.6	36.0	53.5	40.8	48.2
Renter-occupied housing units	443	116	340	112	153	129	173
UNITS IN STRUCTURE							
Occupied housing units	**668**	**181**	**582**	**175**	**329**	**218**	**334**
1, detached	239	57	241	72	172	102	168
1, attached	42	21	42	7	8	2	10
2	70	17	55	23	36	6	10
3 or 4	35	12	34	15	24	12	17
5 to 9	48	15	38	9	21	28	23
10 to 19	84	28	76	20	11	22	38
20 to 49	82	18	57	17	10	12	21
50 or more	45	10	29	4	8	10	35
Mobile home or trailer	22	1	7	8	33	19	11
Other	1	2	3	–	6	5	1
ROOMS							
Owner-occupied housing units	**225**	**65**	**242**	**63**	**176**	**89**	**161**
1 room	–	–	–	–	–	–	–
2 rooms	3	1	4	1	3	2	1
3 rooms	11	1	10	–	5	–	3
4 rooms	21	11	20	9	18	9	17
5 rooms	49	10	54	14	45	20	23
6 rooms	58	15	63	16	39	18	43
7 rooms	39	13	36	10	23	19	25
8 rooms	26	7	21	8	23	6	25
9 or more rooms	18	7	34	5	20	15	24
Median	6.0	6.1	6.0	6.0	5.9	6.3	6.3
Renter-occupied housing units	**443**	**116**	**340**	**112**	**153**	**129**	**173**
1 room	14	3	24	6	3	5	13
2 rooms	31	12	35	7	18	12	27
3 rooms	96	25	61	20	25	34	44
4 rooms	161	41	118	53	59	47	47
5 rooms	95	23	62	21	30	18	20
6 rooms	28	9	27	3	11	7	12
7 rooms	12	2	7	–	4	3	9
8 rooms	6	–	6	–	3	1	1
9 or more rooms	–	1	–	2	–	2	–
Median	4.0	3.9	3.9	3.9	4.0	3.8	3.6
PERSONS IN UNIT							
Owner-occupied housing units	**225**	**65**	**242**	**63**	**176**	**89**	**161**
1 person	34	7	48	16	29	13	31
2 persons	67	20	69	10	48	29	52
3 persons	45	13	56	12	36	19	26
4 persons	47	15	39	16	31	16	33
5 persons	23	4	19	6	20	9	15
6 persons	5	5	6	3	7	3	1
7 or more persons	4	1	5	–	5	–	3
Median	2.76	2.92	2.57	2.96	2.81	2.63	2.45
Renter-occupied housing units	**443**	**116**	**340**	**112**	**153**	**129**	**173**
1 person	112	35	96	37	49	39	73
2 persons	124	36	99	32	41	39	44
3 persons	83	23	62	16	28	17	28
4 persons	70	15	47	17	26	22	17
5 persons	33	5	23	2	7	4	7
6 persons	12	1	6	5	2	5	4
7 or more persons	9	1	7	3	–	3	–
Median	2.38	2.14	2.25	2.09	2.17	2.15	1.81
PERSONS PER ROOM							
Owner-occupied housing units	**225**	**65**	**242**	**63**	**176**	**89**	**161**
0.50 or less	148	40	167	38	114	64	116
0.51 to 0.75	45	16	42	14	33	15	31
0.76 to 1.00	21	7	19	9	19	5	11
1.01 to 1.50	7	2	8	1	7	4	2
1.51 or more	4	–	6	1	3	1	1
Mean	.48	.50	.45	.47	.49	.44	.42
Renter-occupied housing units	**443**	**116**	**340**	**112**	**153**	**129**	**173**
0.50 or less	199	59	158	56	85	59	89
0.51 to 0.75	95	24	72	18	29	29	37
0.76 to 1.00	107	25	71	26	26	31	37
1.01 to 1.50	24	6	19	9	7	7	8
1.51 or more	18	2	20	3	6	3	2
Mean	.67	.60	.66	.64	.59	.65	.59

TIPSII [UPF] GH147 CENSUS90 72583600 06/22/92 5:06 PM MACHINE: C DATA:CENSUS90*H1TIPSDA47. 06/19/92 14:27:15 TAPE: NONE FRAME: 170
TSF:CENSUS90*92. 06/19/92 14:57:21 UTF:CENSUS90*93. 06/19/92 14:57:21 META:CENSUS90*H1TABLES47. 06/19/92 15:09:09

Table 56. Occupancy, Structural, and Utilization Characteristics of Housing Units With a Householder of Hispanic Origin by Type: 1990—Con.

[Householders of Hispanic origin may be of any race. Threshold is 400 persons. For definitions of terms and meanings of symbols, see text]

County	Montgomery County			Rutherford County	Shelby County			
	Mexican	Puerto Rican	Other Hispanic	Other Hispanic	Mexican	Puerto Rican	Cuban	Other Hispanic
Occupied housing units	**305**	**312**	**230**	**108**	**816**	**193**	**122**	**799**
POPULATION								
Persons in occupied housing units	942	988	684	341	2 371	503	357	2 154
Per occupied housing unit	3.09	3.17	2.97	3.16	2.91	2.61	2.93	2.70
Owner-occupied housing units	414	471	334	199	955	211	253	1 074
Per owner-occupied housing unit	3.18	3.44	3.12	3.37	3.05	2.97	3.20	2.89
Renter-occupied housing units	528	517	350	142	1 416	292	104	1 080
Per renter-occupied housing unit	3.02	2.95	2.85	2.90	2.82	2.39	2.42	2.53
TENURE								
Owner-occupied housing units	130	137	107	59	313	71	79	372
Percent of occupied housing units	42.6	43.9	46.5	54.6	38.4	36.8	64.8	46.6
Renter-occupied housing units	175	175	123	49	503	122	43	427
UNITS IN STRUCTURE								
Occupied housing units	**305**	**312**	**230**	**108**	**816**	**193**	**122**	**799**
1, detached	160	177	117	65	353	81	75	391
1, attached	15	20	12	1	70	19	9	55
2	25	24	13	2	42	8	4	24
3 or 4	16	11	15	7	57	9	5	59
5 to 9	17	22	19	11	126	31	13	91
10 to 19	24	20	18	4	68	24	8	80
20 to 49	12	7	6	5	53	11	2	39
50 or more	–	–	–	–	18	2	3	25
Mobile home or trailer	36	29	28	10	21	5	1	19
Other	–	2	2	3	8	3	2	16
ROOMS								
Owner-occupied housing units	**130**	**137**	**107**	**59**	**313**	**71**	**79**	**372**
1 room	–	–	–	–	1	–	–	–
2 rooms	–	1	3	–	3	–	–	3
3 rooms	3	17	4	4	11	3	5	18
4 rooms	12	7	6	5	19	3	5	33
5 rooms	35	46	30	19	76	14	12	71
6 rooms	43	32	31	15	84	15	15	86
7 rooms	25	21	21	10	49	17	17	56
8 rooms	7	6	5	3	31	9	12	49
9 or more rooms	5	7	7	3	39	10	13	56
Median	5.8	5.4	5.8	5.6	6.1	6.5	6.6	6.2
Renter-occupied housing units	**175**	**175**	**123**	**49**	**503**	**122**	**43**	**427**
1 room	5	10	3	1	6	5	–	22
2 rooms	16	18	20	8	39	19	3	41
3 rooms	31	35	19	9	97	16	8	89
4 rooms	63	47	49	14	209	38	9	159
5 rooms	41	46	22	10	87	20	14	78
6 rooms	11	15	6	4	52	16	4	24
7 rooms	5	4	4	2	7	7	1	11
8 rooms	2	–	–	1	6	–	2	2
9 or more rooms	1	–	–	–	–	1	2	1
Median	4.1	4.0	3.9	4.0	4.0	4.1	4.6	3.9
PERSONS IN UNIT								
Owner-occupied housing units	**130**	**137**	**107**	**59**	**313**	**71**	**79**	**372**
1 person	10	9	13	11	50	12	9	75
2 persons	37	26	19	8	91	17	20	105
3 persons	34	36	33	15	62	21	14	67
4 persons	30	42	31	12	54	12	25	68
5 persons	11	15	7	7	33	4	7	39
6 persons	4	7	3	2	11	3	2	9
7 or more persons	4	2	1	4	12	2	2	9
Median	3.03	3.43	3.15	3.20	2.75	2.81	3.25	2.59
Renter-occupied housing units	**175**	**175**	**123**	**49**	**503**	**122**	**43**	**427**
1 person	22	23	15	10	109	45	15	141
2 persons	54	47	39	10	143	30	11	114
3 persons	32	39	37	16	105	19	7	70
4 persons	40	51	17	5	74	13	6	47
5 persons	21	11	12	5	41	12	2	28
6 persons	5	4	3	2	18	3	2	19
7 or more persons	1	–	–	1	13	–	–	8
Median	2.86	2.95	2.70	2.78	2.50	2.03	2.09	2.14
PERSONS PER ROOM								
Owner-occupied housing units	**130**	**137**	**107**	**59**	**313**	**71**	**79**	**372**
0.50 or less	66	55	56	29	207	47	50	251
0.51 to 0.75	35	34	32	14	52	12	18	74
0.76 to 1.00	23	30	15	13	31	9	5	30
1.01 to 1.50	6	13	2	1	18	3	5	12
1.51 or more	–	5	2	2	5	–	1	5
Mean	.54	.61	.53	.58	.48	.45	.48	.45
Renter-occupied housing units	**175**	**175**	**123**	**49**	**503**	**122**	**43**	**427**
0.50 or less	51	50	44	18	221	65	27	211
0.51 to 0.75	43	36	27	11	117	22	7	86
0.76 to 1.00	60	57	32	15	86	26	5	75
1.01 to 1.50	14	19	13	1	48	7	4	29
1.51 or more	7	13	7	4	31	2	–	26
Mean	.74	.75	.74	.72	.69	.59	.51	.66

TIPSII [UPF] GH147 CENSUS90 72583600 06/22/92 5:06 PM MACHINE: C DATA:CENSUS90*H1TIPSDA47. 06/19/92 14:27:15 TAPE: NONE FRAME: 171
TSF:CENSUS90*92. 06/19/92 14:57:21 UTF:CENSUS90*93. 06/19/92 14:57:21 META:CENSUS90*H1TABLES47. 06/19/92 15:09:09

Table 57. Age of Householder and Financial Characteristics of Housing Units With a Householder of Hispanic Origin by Type: 1990

[Householders of Hispanic origin may be of any race. Threshold is 400 persons. For definitions of terms and meanings of symbols, see text]

County	Davidson County			Hamilton County		Knox County	
	Mexican	Puerto Rican	Other Hispanic	Mexican	Other Hispanic	Mexican	Other Hispanic
Occupied housing units	**668**	**181**	**582**	**175**	**329**	**218**	**334**
AGE OF HOUSEHOLDER							
Owner-occupied housing units	**225**	**65**	**242**	**63**	**176**	**89**	**161**
Under 25 years	6	–	1	1	1	2	4
25 to 34 years	48	17	49	13	30	13	35
35 to 44 years	48	19	68	16	37	25	36
45 to 54 years	60	16	38	10	49	21	24
55 to 64 years	37	8	50	15	32	11	31
65 to 74 years	16	4	27	6	16	9	24
75 years and over	10	1	9	2	11	8	7
Renter-occupied housing units	**443**	**116**	**340**	**112**	**153**	**129**	**173**
Under 25 years	88	10	42	23	13	27	27
25 to 34 years	205	69	159	41	68	61	76
35 to 44 years	84	27	83	20	34	23	36
45 to 54 years	36	5	31	10	19	11	15
55 to 64 years	9	3	14	9	5	3	12
65 to 74 years	8	–	8	5	6	2	2
75 years and over	13	2	3	4	8	2	5
HOUSEHOLDER 65 YEARS AND OVER							
Occupied housing units	**47**	**7**	**47**	**17**	**41**	**21**	**38**
1-person households	24	1	20	12	27	10	18
Mean number of persons per room	.36	.40	.37	.31	.28	.34	.31
Units in structure:							
1, detached or attached	28	6	37	8	26	16	33
2 or more	17	1	10	9	8	5	5
Mobile home, trailer, or other	2	–	–	–	7	–	–
Specified owner	24	5	33	8	19	12	27
Mean value (dollars)	78 700	94 000	78 900	45 600	51 300	79 600	75 100
Specified renter	21	2	11	9	14	4	6
Mean contract rent (dollars)	319	50	446	306	273	128	298
VALUE							
Specified owner-occupied housing units	**186**	**55**	**205**	**55**	**128**	**74**	**130**
Less than $20,000	2	–	1	3	2	–	3
$20,000 to $29,999	2	–	5	6	10	3	4
$30,000 to $39,999	3	2	7	3	15	9	3
$40,000 to $49,999	17	–	10	6	20	8	16
$50,000 to $59,999	27	10	17	3	14	6	17
$60,000 to $69,999	33	15	25	14	19	16	15
$70,000 to $79,999	28	4	35	7	15	6	19
$80,000 to $89,999	22	10	21	4	10	7	16
$90,000 to $99,999	19	4	22	–	6	1	6
$100,000 to $124,999	16	1	15	6	4	3	15
$125,000 to $149,999	8	1	13	1	2	4	7
$150,000 to $174,999	6	1	9	–	5	3	3
$175,000 to $199,999	–	2	12	1	1	1	2
$200,000 to $249,999	1	2	6	1	2	3	3
$250,000 to $299,999	2	–	3	–	–	1	–
$300,000 to $399,999	–	1	3	–	2	3	1
$400,000 to $499,999	–	–	–	–	1	–	–
$500,000 or more	–	2	1	–	–	–	–
Median (dollars)	72 600	72 500	81 200	64 600	61 900	66 900	75 000
Mean (dollars)	80 700	107 700	102 000	67 800	75 100	91 900	83 100
Owner-occupied mobile homes or trailers	**14**	**–**	**5**	**4**	**24**	**5**	**10**
Median (dollars)	13 800	–	10 000–	15 000	17 000	16 300	17 500
Mean (dollars)	15 400	–	24 400	16 300	23 400	15 100	21 300
CONTRACT RENT							
Specified renter-occupied housing units	**442**	**116**	**334**	**112**	**152**	**126**	**170**
Less than $100	14	5	9	3	2	6	9
$100 to $149	7	–	4	3	12	6	10
$150 to $199	7	1	3	10	17	13	9
$200 to $249	9	4	9	15	15	25	36
$250 to $299	52	11	36	14	28	20	31
$300 to $349	86	24	64	28	18	19	22
$350 to $399	117	27	77	19	18	11	18
$400 to $449	55	15	40	12	17	9	9
$450 to $499	38	9	31	3	10	6	8
$500 to $549	21	7	10	1	4	1	6
$550 to $599	9	6	15	1	2	3	–
$600 to $649	5	2	8	–	3	1	6
$650 to $699	3	–	9	1	2	–	1
$700 to $749	1	–	1	–	–	1	–
$750 to $999	11	1	10	–	1	–	1
$1,000 or more	2	1	1	–	–	–	–
No cash rent	5	3	7	2	3	5	4
Median (dollars)	364	366	373	323	301	276	280
Mean (dollars)	379	383	400	310	318	291	299
MEALS INCLUDED IN RENT							
Specified renter-occupied housing units	**442**	**116**	**334**	**112**	**152**	**126**	**170**
With meals included in rent	6	–	4	–	1	–	–
No meals included in rent	431	113	323	110	148	121	166
No cash rent	5	3	7	2	3	5	4

TIPSII [UPF] GH147 CENSUS90 72583600 06/22/92 5:06 PM MACHINE: C DATA:CENSUS90*H1TIPSDA47. 06/19/92 14:27:15 TAPE: NONE FRAME: 172
TSF:CENSUS90*92. 06/19/92 14:57:21 UTF:CENSUS90*93. 06/19/92 14:57:21 META:CENSUS90*H1TABLES47. 06/19/92 15:09:09

Table 57. Age of Householder and Financial Characteristics of Housing Units With a Householder of Hispanic Origin by Type: 1990—Con.

[Householders of Hispanic origin may be of any race. Threshold is 400 persons. For definitions of terms and meanings of symbols, see text]

County	Montgomery County			Rutherford County	Shelby County			
	Mexican	Puerto Rican	Other Hispanic	Other Hispanic	Mexican	Puerto Rican	Cuban	Other Hispanic
Occupied housing units	**305**	**312**	**230**	**108**	**816**	**193**	**122**	**799**
AGE OF HOUSEHOLDER								
Owner-occupied housing units	**130**	**137**	**107**	**59**	**313**	**71**	**79**	**372**
Under 25 years	6	4	2	–	4	1	–	3
25 to 34 years	39	47	24	13	76	20	17	68
35 to 44 years	31	51	39	13	85	21	29	105
45 to 54 years	25	16	20	9	67	17	15	67
55 to 64 years	21	14	11	13	37	8	8	51
65 to 74 years	3	3	7	8	22	4	8	57
75 years and over	5	2	4	3	22	–	2	21
Renter-occupied housing units	**175**	**175**	**123**	**49**	**503**	**122**	**43**	**427**
Under 25 years	62	51	31	8	115	30	4	69
25 to 34 years	69	84	57	22	212	47	17	164
35 to 44 years	36	29	24	8	104	25	10	96
45 to 54 years	2	5	7	3	31	11	2	43
55 to 64 years	3	6	3	6	19	3	3	26
65 to 74 years	3	–	–	2	10	3	7	12
75 years and over	–	–	1	–	12	3	–	17
HOUSEHOLDER 65 YEARS AND OVER								
Occupied housing units	**11**	**5**	**12**	**13**	**66**	**10**	**17**	**107**
1-person households	6	1	6	5	31	5	8	51
Mean number of persons per room	.30	.45	.34	.45	.38	.31	.41	.34
Units in structure:								
1, detached or attached	9	5	9	10	43	4	8	73
2 or more	1	–	1	1	21	6	8	27
Mobile home, trailer, or other	1	–	2	2	2	–	1	7
Specified owner	8	4	7	7	32	3	7	62
Mean value (dollars)	42 500	52 500	41 800	53 200	61 500	95 000	109 300	78 800
Specified renter	3	–	1	2	21	6	7	29
Mean contract rent (dollars)	71	–	113	288	251	400	361	313
VALUE								
Specified owner-occupied housing units	**117**	**116**	**84**	**46**	**268**	**65**	**65**	**306**
Less than $20,000	1	–	1	–	6	1	–	4
$20,000 to $29,999	7	1	5	1	7	1	1	8
$30,000 to $39,999	7	2	4	2	19	2	2	18
$40,000 to $49,999	24	20	16	8	34	3	4	24
$50,000 to $59,999	28	33	20	7	46	10	4	24
$60,000 to $69,999	25	35	18	4	25	4	4	39
$70,000 to $79,999	18	13	9	8	34	9	7	36
$80,000 to $89,999	2	9	3	3	21	5	7	30
$90,000 to $99,999	2	2	–	5	11	6	5	22
$100,000 to $124,999	2	1	4	1	19	12	9	37
$125,000 to $149,999	–	–	–	4	24	5	14	16
$150,000 to $174,999	–	–	–	2	9	2	2	23
$175,000 to $199,999	1	–	1	–	4	–	–	11
$200,000 to $249,999	–	–	3	1	2	1	2	5
$250,000 to $299,999	–	–	–	–	4	1	3	4
$300,000 to $399,999	–	–	–	–	2	2	1	3
$400,000 to $499,999	–	–	–	–	–	–	–	1
$500,000 or more	–	–	–	–	1	1	–	1
Median (dollars)	57 500	60 400	58 300	70 800	69 100	85 000	97 000	80 000
Mean (dollars)	58 000	61 100	65 900	78 800	84 100	106 300	111 400	96 900
Owner-occupied mobile homes or trailers	**6**	**8**	**7**	**5**	**11**	**2**	**–**	**13**
Median (dollars)	12 500	22 500	23 800	31 300	11 300	10 000–	–	10 000–
Mean (dollars)	18 800	23 100	38 400	29 100	15 000	9 000	–	38 500
CONTRACT RENT								
Specified renter-occupied housing units	**172**	**174**	**121**	**48**	**492**	**117**	**41**	**418**
Less than $100	5	1	2	2	9	–	4	18
$100 to $149	3	4	4	1	9	1	2	25
$150 to $199	10	6	8	1	16	3	–	27
$200 to $249	20	18	12	8	51	9	–	33
$250 to $299	44	32	22	7	113	19	5	67
$300 to $349	23	33	24	7	93	21	6	66
$350 to $399	33	36	26	10	67	15	7	53
$400 to $449	13	22	7	2	57	13	3	42
$450 to $499	8	7	8	3	37	13	4	30
$500 to $549	3	1	–	2	18	2	3	15
$550 to $599	–	2	1	2	6	9	2	13
$600 to $649	–	–	–	1	3	2	1	5
$650 to $699	–	–	–	–	1	–	1	5
$700 to $749	–	–	–	–	–	2	1	–
$750 to $999	1	–	–	–	1	1	–	8
$1,000 or more	–	–	–	–	1	–	1	3
No cash rent	9	12	7	2	10	7	1	8
Median (dollars)	300	331	325	335	320	355	365	325
Mean (dollars)	311	329	313	331	336	379	391	344
MEALS INCLUDED IN RENT								
Specified renter-occupied housing units	**172**	**174**	**121**	**48**	**492**	**117**	**41**	**418**
With meals included in rent	–	–	–	–	1	–	–	4
No meals included in rent	163	162	114	46	481	110	40	406
No cash rent	9	12	7	2	10	7	1	8

TIPSII [UPF] GH147 CENSUS90 72583600 06/22/92 5:06 PM MACHINE: C DATA:CENSUS90*H1TIPSDA47. 06/19/92 14:27:15 TAPE: NONE FRAME: 173
TSF:CENSUS90*92. 06/19/92 14:57:21 UTF:CENSUS90*93. 06/19/92 14:57:21 META:CENSUS90*H1TABLES47. 06/19/92 15:09:09

Table 58. Occupancy, Structural Characteristics, and Age of Householder: 1990

[For definitions of terms and meanings of symbols, see text]

Place and [In Selected States] County Subdivision [10,000 or More Persons]	Athens city	Bartlett town	Bloomingdale CDP	Brentwood city	Bristol city	Brownsville city	Chattanooga city	Clarksville city	Cleveland city	Collierville town
All housing units	**5 184**	**8 807**	**4 447**	**5 514**	**10 403**	**3 848**	**69 601**	**27 642**	**13 050**	**4 613**
POPULATION										
All persons	**12 054**	**26 989**	**10 953**	**16 392**	**23 421**	**10 019**	**152 466**	**75 494**	**30 354**	**14 427**
Persons in occupied housing units	11 545	26 637	10 953	16 306	22 862	9 881	147 497	68 596	28 968	14 313
Per occupied housing unit	2.38	3.15	2.59	3.09	2.35	2.67	2.37	2.70	2.41	3.23
Owner-occupied housing units	7 513	24 312	9 022	15 285	15 837	6 098	85 121	38 678	16 920	12 394
Per owner-occupied housing unit	2.47	3.16	2.62	3.12	2.45	2.73	2.52	2.78	2.56	3.35
Renter-occupied housing units	4 032	2 325	1 931	1 021	7 025	3 783	62 376	29 918	12 048	1 919
Per renter-occupied housing unit	2.24	3.02	2.44	2.74	2.14	2.58	2.19	2.59	2.23	2.63
TENURE BY RACE AND HISPANIC ORIGIN OF HOUSEHOLDER										
Occupied housing units	**4 844**	**8 456**	**4 232**	**5 276**	**9 745**	**3 698**	**62 177**	**25 442**	**11 996**	**4 429**
Owner-occupied housing units	3 045	7 685	3 442	4 903	6 455	2 230	33 721	13 906	6 605	3 700
Percent of occupied housing units	62.9	90.9	81.3	92.9	66.2	60.3	54.2	54.7	55.1	83.5
White	2 835	7 458	3 430	4 796	6 250	1 345	25 959	11 596	6 224	3 392
Black	201	153	4	63	151	876	7 484	1 989	353	298
American Indian, Eskimo, or Aleut	3	12	2	6	34	3	55	49	7	1
Asian or Pacific Islander	5	55	5	37	15	2	206	178	13	7
Other race	1	7	1	1	5	4	17	94	8	2
Hispanic origin (of any race)	12	44	6	15	19	12	138	313	39	21
White, not of Hispanic origin	2 824	7 420	3 425	4 781	6 237	1 340	25 863	11 404	6 194	3 375
Renter-occupied housing units	1 799	771	790	373	3 290	1 468	28 456	11 536	5 391	729
White	1 580	723	780	349	3 096	551	16 843	8 222	4 864	574
Black	210	39	5	5	140	908	11 306	2 911	440	149
American Indian, Eskimo, or Aleut	3	1	–	1	38	4	74	68	17	4
Asian or Pacific Islander	3	7	3	17	13	2	173	141	31	2
Other race	3	1	2	1	3	3	60	194	39	–
Hispanic origin (of any race)	14	9	4	3	18	13	204	450	93	3
White, not of Hispanic origin	1 570	716	778	347	3 083	544	16 735	8 025	4 816	572
VACANCY STATUS										
Vacant housing units	**340**	**351**	**215**	**238**	**658**	**150**	**7 424**	**2 200**	**1 054**	**184**
For sale only	57	263	39	149	164	39	987	494	128	119
For rent	165	43	68	29	248	55	4 384	1 192	625	25
Rented or sold, not occupied	38	18	19	17	79	9	394	146	88	21
For seasonal, recreational, or occasional use	8	5	4	23	31	6	174	46	25	2
For migrant workers	1	–	1	–	–	–	1	1	1	–
Other vacant	71	22	84	20	136	41	1 484	321	187	17
Boarded up	4	1	6	1	6	–	191	36	3	1
UNITS IN STRUCTURE										
All housing units	**5 184**	**8 807**	**4 447**	**5 514**	**10 403**	**3 848**	**69 601**	**27 642**	**13 050**	**4 613**
1, detached	3 620	8 244	3 352	4 797	6 925	2 828	40 010	17 465	8 188	4 080
1, attached	46	243	26	558	224	152	1 870	1 083	169	81
2	301	66	62	52	567	291	7 163	1 339	1 049	55
3 or 4	328	101	85	35	566	188	4 061	1 634	857	46
5 to 9	514	76	77	14	411	168	4 696	1 701	1 566	56
10 to 19	113	44	16	6	500	88	4 437	1 337	635	93
20 to 49	30	–	4	10	145	20	2 459	691	28	59
50 or more	–	1	–	–	201	–	3 072	122	174	67
Mobile home or trailer	178	8	796	18	783	63	1 230	2 087	298	50
Other	54	24	29	24	81	50	603	183	86	26
Owner-occupied housing units	**3 045**	**7 685**	**3 442**	**4 903**	**6 455**	**2 230**	**33 721**	**13 906**	**6 605**	**3 700**
1, detached	2 854	7 511	2 875	4 421	5 517	2 095	30 910	13 021	6 296	3 609
1, attached	25	127	21	425	117	39	805	177	76	29
2	14	6	12	12	81	23	612	99	52	6
3 or 4	7	3	3	21	55	9	206	47	26	1
5 or more	2	13	4	3	59	6	233	39	14	1
Mobile home or trailer	110	6	511	11	599	26	728	449	102	37
Other	33	19	16	10	27	32	227	74	39	17
Renter-occupied housing units	**1 799**	**771**	**790**	**373**	**3 290**	**1 468**	**28 456**	**11 536**	**5 391**	**729**
1, detached	554	444	363	175	1 065	632	6 576	3 417	1 538	321
1, attached	19	76	4	109	92	107	865	844	85	42
2	265	58	41	37	430	256	5 419	1 066	876	47
3 or 4	292	81	70	13	434	168	2 969	1 394	713	43
5 to 9	479	66	57	8	346	160	3 848	1 500	1 230	55
10 to 19	106	39	14	5	437	82	3 483	1 209	573	84
20 to 49	28	–	3	9	136	16	2 002	606	27	56
50 or more	–	1	–	–	175	–	2 581	122	165	67
Mobile home or trailer	37	2	228	7	133	31	362	1 280	140	5
Other	19	4	10	10	42	16	351	98	44	9
Occupied housing units	**4 844**	**8 456**	**4 232**	**5 276**	**9 745**	**3 698**	**62 177**	**25 442**	**11 996**	**4 429**
AGE OF HOUSEHOLDER										
Owner-occupied housing units	**3 045**	**7 685**	**3 442**	**4 903**	**6 455**	**2 230**	**33 721**	**13 906**	**6 605**	**3 700**
Under 25 years	77	54	97	13	88	32	390	330	90	28
25 to 34 years	422	1 404	507	455	680	282	3 834	2 774	778	723
35 to 44 years	560	2 938	700	1 692	1 199	471	6 552	3 307	1 290	1 414
45 to 54 years	492	1 708	730	1 470	1 115	327	5 736	2 534	1 328	767
55 to 64 years	533	876	653	750	1 271	381	6 820	2 384	1 218	422
65 to 74 years	561	519	471	390	1 308	384	6 173	1 615	1 145	219
75 years and over	400	186	284	133	794	353	4 216	962	756	127
Renter-occupied housing units	**1 799**	**771**	**790**	**373**	**3 290**	**1 468**	**28 456**	**11 536**	**5 391**	**729**
Under 25 years	238	40	132	10	352	154	3 401	2 831	810	56
25 to 34 years	502	220	277	102	963	452	8 502	4 466	1 560	223
35 to 44 years	352	280	172	144	658	316	5 719	2 160	1 015	199
45 to 54 years	204	106	80	71	406	141	3 184	782	592	84
55 to 64 years	171	46	63	25	329	128	2 564	513	497	52
65 to 74 years	170	34	42	10	321	130	2 440	413	480	55
75 years and over	162	45	24	11	261	147	2 646	371	437	60

TIPSII [UPF] GH147 CENSUS90 72583600 06/22/92 5:06 PM MACHINE: C DATA:CENSUS90*H1TIPSDA47. 06/19/92 14:27:15 TAPE: NONE FRAME: 174
TSF:CENSUS90*92. 06/19/92 14:57:21 UTF:CENSUS90*93. 06/19/92 14:57:21 META:CENSUS90*H1TABLES47. 06/19/92 15:09:09

Table 58. **Occupancy, Structural Characteristics, and Age of Householder: 1990**—Con.

[For definitions of terms and meanings of symbols, see text]

Place and [In Selected States] County Subdivision [10,000 or More Persons]	Columbia city	Cookeville city	Dyersburg city	East Brainerd CDP	East Ridge city	Elizabethton city	Farragut town	Franklin city	Gallatin city
All housing units	**12 142**	**9 284**	**7 041**	**3 810**	**9 631**	**5 191**	**4 456**	**8 748**	**7 635**
POPULATION									
All persons	**28 583**	**21 744**	**16 317**	**11 594**	**21 101**	**11 931**	**12 793**	**20 098**	**18 794**
Persons in occupied housing units	27 954	19 117	15 814	11 410	20 958	11 362	12 688	19 693	18 242
Per occupied housing unit	2.48	2.23	2.36	3.10	2.30	2.30	2.98	2.52	2.60
Owner-occupied housing units	17 558	10 212	8 701	10 559	13 478	7 519	11 727	11 672	11 410
Per owner-occupied housing unit	2.54	2.37	2.41	3.11	2.40	2.34	3.01	2.73	2.65
Renter-occupied housing units	10 396	8 905	7 113	851	7 480	3 843	961	8 021	6 832
Per renter-occupied housing unit	2.38	2.09	2.30	2.98	2.14	2.24	2.67	2.26	2.51
TENURE BY RACE AND HISPANIC ORIGIN OF HOUSEHOLDER									
Occupied housing units	**11 267**	**8 563**	**6 696**	**3 682**	**9 109**	**4 936**	**4 252**	**7 828**	**7 028**
Owner-occupied housing units	6 906	4 306	3 605	3 396	5 613	3 218	3 892	4 276	4 311
Percent of occupied housing units	61.3	50.3	53.8	92.2	61.6	65.2	91.5	54.6	61.3
White	5 891	4 191	3 117	3 195	5 561	3 130	3 749	3 675	3 691
Black	990	79	478	173	5	79	54	588	600
American Indian, Eskimo, or Aleut	5	3	4	3	11	2	5	2	7
Asian or Pacific Islander	12	29	5	21	36	6	77	8	10
Other race	8	4	1	4	–	1	7	3	3
Hispanic origin (of any race)	24	22	8	19	11	9	32	20	13
White, not of Hispanic origin	5 875	4 174	3 113	3 182	5 550	3 123	3 723	3 662	3 680
Renter-occupied housing units	4 361	4 257	3 091	286	3 496	1 718	360	3 552	2 717
White	3 111	4 010	2 440	260	3 424	1 659	344	2 854	2 087
Black	1 199	121	635	17	38	48	4	642	619
American Indian, Eskimo, or Aleut	9	11	5	1	9	5	2	9	4
Asian or Pacific Islander	27	103	7	4	19	3	9	29	4
Other race	15	12	4	4	6	3	1	18	3
Hispanic origin (of any race)	35	39	16	8	23	8	3	41	14
White, not of Hispanic origin	3 093	3 980	2 430	256	3 408	1 654	343	2 832	2 076
VACANCY STATUS									
Vacant housing units	**875**	**721**	**345**	**128**	**522**	**255**	**204**	**920**	**607**
For sale only	144	118	63	68	77	60	98	172	101
For rent	441	426	146	22	273	87	19	528	292
Rented or sold, not occupied	60	42	29	17	71	27	29	43	49
For seasonal, recreational, or occasional use	46	29	28	4	20	14	7	67	20
For migrant workers	–	1	–	–	–	–	–	4	–
Other vacant	184	105	79	17	81	67	51	106	145
Boarded up	19	4	4	1	4	7	1	2	10
UNITS IN STRUCTURE									
All housing units	**12 142**	**9 284**	**7 041**	**3 810**	**9 631**	**5 191**	**4 456**	**8 748**	**7 635**
1, detached	8 116	5 195	4 715	3 593	6 330	3 662	4 100	4 404	5 122
1, attached	238	271	75	30	224	84	99	424	126
2	1 071	422	637	93	1 266	236	67	505	767
3 or 4	339	764	524	–	194	234	8	352	178
5 to 9	701	1 151	428	2	315	411	5	1 036	337
10 to 19	505	756	242	1	510	144	1	947	270
20 to 49	181	155	178	–	497	91	–	421	135
50 or more	–	–	–	–	201	73	–	199	99
Mobile home or trailer	898	511	198	82	17	198	159	411	543
Other	93	59	44	9	77	58	17	49	58
Owner-occupied housing units	**6 906**	**4 306**	**3 605**	**3 396**	**5 613**	**3 218**	**3 892**	**4 276**	**4 311**
1, detached	6 302	3 946	3 387	3 319	5 336	2 909	3 696	3 592	3 935
1, attached	79	57	29	15	48	46	68	220	29
2	115	34	50	6	114	32	7	50	28
3 or 4	15	22	11	–	15	20	4	28	9
5 or more	17	40	6	1	56	21	6	85	6
Mobile home or trailer	331	190	99	48	10	171	98	271	273
Other	47	17	23	7	34	19	13	30	31
Renter-occupied housing units	**4 361**	**4 257**	**3 091**	**286**	**3 496**	**1 718**	**360**	**3 552**	**2 717**
1, detached	1 427	997	1 125	178	784	587	243	580	905
1, attached	135	147	42	12	165	27	18	146	84
2	848	366	551	71	1 059	188	57	389	662
3 or 4	275	639	483	–	162	207	4	307	146
5 to 9	617	1 006	399	2	267	364	–	818	261
10 to 19	444	677	222	–	441	130	–	736	221
20 to 49	151	143	168	–	439	91	–	331	129
50 or more	–	–	–	–	140	73	–	122	98
Mobile home or trailer	422	248	82	23	3	19	35	105	186
Other	42	34	19	–	36	32	3	18	25
Occupied housing units	**11 267**	**8 563**	**6 696**	**3 682**	**9 109**	**4 936**	**4 252**	**7 828**	**7 028**
AGE OF HOUSEHOLDER									
Owner-occupied housing units	**6 906**	**4 306**	**3 605**	**3 396**	**5 613**	**3 218**	**3 892**	**4 276**	**4 311**
Under 25 years	108	67	54	21	50	34	11	52	64
25 to 34 years	887	459	419	578	653	270	455	879	681
35 to 44 years	1 369	763	642	1 236	974	453	1 341	1 130	869
45 to 54 years	1 111	806	617	784	938	543	1 061	731	777
55 to 64 years	1 281	774	625	431	1 126	659	579	586	737
65 to 74 years	1 255	836	632	259	1 182	691	319	505	701
75 years and over	895	601	616	87	690	568	126	393	482
Renter-occupied housing units	**4 361**	**4 257**	**3 091**	**286**	**3 496**	**1 718**	**360**	**3 552**	**2 717**
Under 25 years	535	1 295	439	33	439	205	21	408	325
25 to 34 years	1 466	1 267	880	96	1 167	425	96	1 347	763
35 to 44 years	936	601	577	92	772	273	115	772	598
45 to 54 years	477	346	368	31	399	211	56	439	349
55 to 64 years	365	253	223	17	248	141	25	226	228
65 to 74 years	301	264	294	10	243	241	21	185	222
75 years and over	281	231	310	7	228	222	26	175	232

TIPSII [UPF] GH147 CENSUS90 72583600 06/22/92 5:06 PM MACHINE: C DATA:CENSUS90*H1TIPSDA47. 06/19/92 14:27:15 TAPE: NONE FRAME: 175
TSF:CENSUS90*92. 06/19/92 14:57:21 UTF:CENSUS90*93. 06/19/92 14:57:21 META:CENSUS90*H1TABLES47. 06/19/92 15:09:09

Table 58. **Occupancy, Structural Characteristics, and Age of Householder: 1990**—Con.

[For definitions of terms and meanings of symbols, see text]

Place and [In Selected States] County Subdivision [10,000 or More Persons]	Germantown city	Goodlettsville city	Greeneville town	Hendersonville city	Jackson city	Johnson City city	Kingsport city	Knoxville city	Lawrenceburg city
All housing units	**11 131**	**4 761**	**6 058**	**12 472**	**20 739**	**21 241**	**16 742**	**76 453**	**4 711**
POPULATION									
All persons	**32 893**	**11 219**	**13 532**	**32 188**	**48 949**	**49 381**	**36 365**	**165 121**	**10 412**
Persons in occupied housing units	32 893	11 135	12 850	31 728	46 631	45 325	35 682	154 089	10 249
Per occupied housing unit	3.07	2.53	2.30	2.77	2.43	2.30	2.28	2.20	2.32
Owner-occupied housing units	30 238	7 547	8 342	24 274	27 225	28 034	23 422	83 612	6 693
Per owner-occupied housing unit	3.15	2.68	2.36	2.91	2.54	2.51	2.38	2.40	2.36
Renter-occupied housing units	2 655	3 588	4 508	7 454	19 406	17 291	12 260	70 477	3 556
Per renter-occupied housing unit	2.38	2.27	2.20	2.40	2.29	2.04	2.11	2.01	2.23
TENURE BY RACE AND HISPANIC ORIGIN OF HOUSEHOLDER									
Occupied housing units	**10 713**	**4 394**	**5 581**	**11 441**	**19 206**	**19 675**	**15 629**	**69 973**	**4 423**
Owner-occupied housing units	9 597	2 814	3 535	8 330	10 738	11 184	9 832	34 892	2 831
Percent of occupied housing units	89.6	64.0	63.3	72.8	55.9	56.8	62.9	49.9	64.0
White	9 244	2 711	3 374	8 122	7 786	10 738	9 509	30 963	2 739
Black	155	85	151	157	2 913	388	275	3 754	77
American Indian, Eskimo, or Aleut	16	3	6	14	8	18	5	66	10
Asian or Pacific Islander	180	15	4	27	28	34	40	86	5
Other race	2	–	–	10	3	6	3	23	–
Hispanic origin (of any race)	68	5	8	51	31	47	20	115	4
White, not of Hispanic origin	9 182	2 706	3 367	8 082	7 766	10 700	9 494	30 880	2 735
Renter-occupied housing units	1 116	1 580	2 046	3 111	8 468	8 491	5 797	35 081	1 592
White	1 032	1 496	1 869	2 982	4 497	7 740	5 394	28 322	1 498
Black	30	62	163	87	3 919	635	365	6 007	85
American Indian, Eskimo, or Aleut	5	3	9	12	7	22	10	110	4
Asian or Pacific Islander	46	16	3	23	33	79	23	571	4
Other race	3	3	2	7	12	15	5	71	1
Hispanic origin (of any race)	9	10	6	35	63	53	26	265	7
White, not of Hispanic origin	1 026	1 490	1 865	2 954	4 463	7 704	5 374	28 149	1 493
VACANCY STATUS									
Vacant housing units	**418**	**367**	**477**	**1 031**	**1 533**	**1 566**	**1 113**	**6 480**	**288**
For sale only	208	77	73	375	229	268	185	844	68
For rent	128	246	271	492	912	595	443	3 260	96
Rented or sold, not occupied	39	7	19	34	174	165	110	684	56
For seasonal, recreational, or occasional use	4	4	11	15	16	60	39	130	11
For migrant workers	–	1	–	–	–	1	1	–	–
Other vacant	39	32	103	115	202	477	335	1 562	57
Boarded up	3	–	2	1	7	165	14	331	1
UNITS IN STRUCTURE									
All housing units	**11 131**	**4 761**	**6 058**	**12 472**	**20 739**	**21 241**	**16 742**	**76 453**	**4 711**
1, detached	9 453	2 939	4 290	8 879	13 354	12 651	11 013	43 063	3 400
1, attached	813	235	129	493	539	421	504	1 272	100
2	20	185	350	338	2 045	1 061	364	2 677	390
3 or 4	266	112	334	423	1 767	1 354	801	3 872	196
5 to 9	312	263	380	698	1 213	2 083	1 404	7 433	289
10 to 19	175	449	333	566	655	1 159	1 424	7 999	78
20 to 49	62	399	–	618	290	769	255	4 477	50
50 or more	–	–	–	217	444	511	430	4 258	–
Mobile home or trailer	4	154	164	190	288	991	392	687	163
Other	26	25	78	50	144	241	155	715	45
Owner-occupied housing units	**9 597**	**2 814**	**3 535**	**8 330**	**10 738**	**11 184**	**9 832**	**34 892**	**2 831**
1, detached	8 899	2 549	3 326	7 766	10 125	9 922	8 896	32 475	2 647
1, attached	521	149	46	237	153	247	286	718	31
2	3	37	42	49	188	93	67	355	42
3 or 4	48	5	14	84	38	87	50	177	7
5 or more	100	24	11	41	17	111	205	532	3
Mobile home or trailer	2	38	73	126	155	668	252	374	83
Other	24	12	23	27	62	56	76	261	18
Renter-occupied housing units	**1 116**	**1 580**	**2 046**	**3 111**	**8 468**	**8 491**	**5 797**	**35 081**	**1 592**
1, detached	297	279	726	772	2 480	2 061	1 570	7 913	573
1, attached	210	67	76	147	329	147	171	432	54
2	16	130	265	247	1 640	874	242	1 966	299
3 or 4	173	102	298	200	1 562	1 119	644	3 189	176
5 to 9	212	209	321	625	1 083	1 918	1 189	6 288	279
10 to 19	157	357	259	509	588	1 039	1 251	6 976	71
20 to 49	47	330	–	436	258	666	207	3 742	50
50 or more	–	–	–	107	376	303	357	3 936	–
Mobile home or trailer	2	95	67	47	73	218	102	234	68
Other	2	11	34	21	79	146	64	405	22
Occupied housing units	**10 713**	**4 394**	**5 581**	**11 441**	**19 206**	**19 675**	**15 629**	**69 973**	**4 423**
AGE OF HOUSEHOLDER									
Owner-occupied housing units	**9 597**	**2 814**	**3 535**	**8 330**	**10 738**	**11 184**	**9 832**	**34 892**	**2 831**
Under 25 years	23	29	34	103	133	132	95	518	47
25 to 34 years	761	441	329	1 351	1 370	1 345	893	4 461	333
35 to 44 years	3 682	660	608	2 354	2 197	2 261	1 610	6 462	470
45 to 54 years	2 863	616	629	2 123	1 695	2 033	1 790	5 147	455
55 to 64 years	1 390	510	694	1 256	1 893	2 052	1 862	6 154	486
65 to 74 years	685	351	703	795	1 921	2 047	2 168	6 817	564
75 years and over	193	207	538	348	1 529	1 314	1 414	5 333	476
Renter-occupied housing units	**1 116**	**1 580**	**2 046**	**3 111**	**8 468**	**8 491**	**5 797**	**35 081**	**1 592**
Under 25 years	63	193	239	422	1 206	1 585	622	6 690	230
25 to 34 years	304	570	543	1 115	2 752	2 566	1 502	11 188	412
35 to 44 years	353	369	397	732	1 626	1 434	1 125	6 173	250
45 to 54 years	174	225	246	368	816	703	716	3 188	186
55 to 64 years	89	97	210	194	660	691	626	2 589	149
65 to 74 years	75	76	200	161	667	740	630	2 718	161
75 years and over	58	50	211	119	741	772	576	2 535	204

TIPSII [UPF] GH147 CENSUS90 72583600 06/22/92 5:06 PM MACHINE: C DATA:CENSUS90*H1TIPSDA47. 06/19/92 14:27:15 TAPE: NONE FRAME: 176
TSF:CENSUS90*92. 06/19/92 14:57:21 UTF:CENSUS90*93. 06/19/92 14:57:21 META:CENSUS90*H1TABLES47. 06/19/92 15:09:09

Table 58. **Occupancy, Structural Characteristics, and Age of Householder: 1990**—Con.

[For definitions of terms and meanings of symbols, see text]

Place and [In Selected States] County Subdivision [10,000 or More Persons]	Lebanon city	McMinnville city	Maryville city	Memphis city	Middle Valley CDP	Millington city	Morristown city	Murfreesboro city	Nashville-Davidson (remainder)
All housing units	**6 592**	**5 123**	**8 280**	**248 573**	**4 297**	**4 440**	**9 248**	**18 708**	**219 528**
POPULATION									
All persons	**15 208**	**11 194**	**19 208**	**610 337**	**12 255**	**17 866**	**21 385**	**44 922**	**488 374**
Persons in occupied housing units	14 713	10 833	18 140	594 322	12 255	12 225	20 660	40 685	467 419
Per occupied housing unit	2.49	2.29	2.35	2.59	2.98	2.93	2.37	2.38	2.35
Owner-occupied housing units	8 782	6 508	12 189	343 348	10 580	3 876	12 281	21 402	267 329
Per owner-occupied housing unit	2.55	2.37	2.46	2.71	2.99	2.78	2.44	2.63	2.55
Renter-occupied housing units	5 931	4 325	5 951	250 974	1 675	8 349	8 379	19 283	200 090
Per renter-occupied housing unit	2.41	2.17	2.16	2.43	2.91	3.01	2.28	2.15	2.14
TENURE BY RACE AND HISPANIC ORIGIN OF HOUSEHOLDER									
Occupied housing units	**5 909**	**4 738**	**7 718**	**229 829**	**4 108**	**4 168**	**8 715**	**17 110**	**198 585**
Owner-occupied housing units	3 448	2 749	4 957	126 749	3 533	1 392	5 032	8 139	104 944
Percent of occupied housing units	58.4	58.0	64.2	55.1	86.0	33.4	57.7	47.6	52.8
White	3 143	2 682	4 872	75 483	3 486	1 271	4 681	7 367	87 589
Black	281	58	64	50 464	19	92	334	628	16 299
American Indian, Eskimo, or Aleut	11	4	9	191	4	6	3	13	154
Asian or Pacific Islander	12	4	10	532	20	23	10	127	778
Other race	1	1	2	79	4	–	4	4	124
Hispanic origin (of any race)	3	7	15	475	12	10	11	28	567
White, not of Hispanic origin	3 141	2 676	4 859	75 167	3 479	1 263	4 674	7 347	87 191
Renter-occupied housing units	2 461	1 989	2 761	103 080	575	2 776	3 683	8 971	93 641
White	1 901	1 796	2 560	42 941	550	2 149	3 314	7 182	65 720
Black	535	159	146	58 752	6	536	341	1 557	26 001
American Indian, Eskimo, or Aleut	11	3	10	192	1	19	11	26	286
Asian or Pacific Islander	13	18	41	910	18	25	15	182	1 292
Other race	1	13	4	285	–	47	2	24	342
Hispanic origin (of any race)	11	21	20	794	2	115	16	67	961
White, not of Hispanic origin	1 891	1 789	2 544	42 589	548	2 091	3 302	7 147	65 192
VACANCY STATUS									
Vacant housing units	**683**	**385**	**562**	**18 744**	**189**	**272**	**533**	**1 598**	**20 943**
For sale only	86	74	152	2 705	68	30	107	272	3 650
For rent	378	150	211	10 776	37	205	265	957	12 631
Rented or sold, not occupied	42	60	56	1 639	21	5	57	106	1 563
For seasonal, recreational, or occasional use	9	24	30	287	7	4	9	30	629
For migrant workers	1	1	–	13	1	–	–	–	10
Other vacant	167	76	113	3 324	55	28	95	233	2 460
Boarded up	12	5	5	904	–	2	3	23	258
UNITS IN STRUCTURE									
All housing units	**6 592**	**5 123**	**8 280**	**248 573**	**4 297**	**4 440**	**9 248**	**18 708**	**219 528**
1, detached	4 308	3 392	5 624	145 556	3 825	1 841	5 874	9 141	107 486
1, attached	136	105	272	12 204	58	826	260	897	14 374
2	856	455	452	10 694	186	379	768	1 128	16 957
3 or 4	420	238	415	13 677	1	429	565	1 121	8 744
5 to 9	257	473	551	24 591	–	193	648	2 256	14 334
10 to 19	250	161	339	19 667	–	253	493	2 377	24 725
20 to 49	141	29	80	8 449	–	33	121	732	15 845
50 or more	–	148	304	9 022	–	–	–	339	11 422
Mobile home or trailer	181	72	153	2 095	208	450	459	558	3 774
Other	43	50	90	2 618	19	36	60	159	1 867
Owner-occupied housing units	**3 448**	**2 749**	**4 957**	**126 749**	**3 533**	**1 392**	**5 032**	**8 139**	**104 944**
1, detached	3 247	2 645	4 522	116 855	3 368	1 256	4 514	7 064	87 140
1, attached	24	20	190	3 851	19	11	99	438	8 045
2	64	26	59	1 207	7	4	45	160	2 459
3 or 4	4	5	34	581	–	3	17	50	1 017
5 or more	6	5	36	1 560	–	1	19	73	3 129
Mobile home or trailer	84	27	76	1 457	122	113	312	304	2 389
Other	19	21	40	1 238	17	4	26	50	765
Renter-occupied housing units	**2 461**	**1 989**	**2 761**	**103 080**	**575**	**2 776**	**3 683**	**8 971**	**93 641**
1, detached	754	561	863	22 319	315	529	1 077	1 532	14 812
1, attached	106	75	60	6 951	26	768	131	387	4 624
2	690	391	345	8 544	168	320	655	827	12 250
3 or 4	318	209	329	11 358	–	378	510	891	6 605
5 to 9	186	371	465	20 661	–	186	601	1 943	11 776
10 to 19	192	150	289	16 543	–	237	455	2 139	19 953
20 to 49	119	28	69	7 229	–	33	109	639	12 433
50 or more	–	142	244	7 801	–	–	–	327	9 267
Mobile home or trailer	76	37	54	426	65	296	115	187	915
Other	20	25	43	1 248	1	29	30	99	1 006
Occupied housing units	**5 909**	**4 738**	**7 718**	**229 829**	**4 108**	**4 168**	**8 715**	**17 110**	**198 585**
AGE OF HOUSEHOLDER									
Owner-occupied housing units	**3 448**	**2 749**	**4 957**	**126 749**	**3 533**	**1 392**	**5 032**	**8 139**	**104 944**
Under 25 years	41	43	51	1 558	30	19	99	127	1 355
25 to 34 years	386	312	532	16 510	648	199	579	1 258	17 477
35 to 44 years	654	428	1 021	27 015	1 150	266	829	1 901	24 413
45 to 54 years	657	453	831	22 411	789	380	916	1 526	18 611
55 to 64 years	629	493	827	23 720	494	263	1 065	1 260	17 755
65 to 74 years	610	559	986	21 979	298	184	963	1 202	15 228
75 years and over	471	461	709	13 556	124	81	581	865	10 105
Renter-occupied housing units	**2 461**	**1 989**	**2 761**	**103 080**	**575**	**2 776**	**3 683**	**8 971**	**93 641**
Under 25 years	321	263	323	12 760	47	679	492	2 502	12 600
25 to 34 years	709	491	751	35 369	200	1 180	1 051	2 865	34 704
35 to 44 years	508	344	518	22 425	167	582	736	1 486	19 424
45 to 54 years	312	212	285	10 574	76	161	483	705	9 427
55 to 64 years	219	214	255	7 714	36	62	361	523	6 250
65 to 74 years	214	219	286	7 163	23	60	320	449	5 488
75 years and over	178	246	343	7 075	26	52	240	441	5 748

TIPSII [UPF] GH147 CENSUS90 72583600 06/22/92 5:06 PM MACHINE: C DATA:CENSUS90*H1TIPSDA47. 06/19/92 14:27:15 TAPE: NONE FRAME: 177
TSF:CENSUS90*92. 06/19/92 14:57:21 UTF:CENSUS90*93. 06/19/92 14:57:21 META:CENSUS90*H1TABLES47. 06/19/92 15:09:09

Table 58. **Occupancy, Structural Characteristics, and Age of Householder: 1990**—Con.

[For definitions of terms and meanings of symbols, see text]

Place and [In Selected States] County Subdivision [10,000 or More Persons]	Oak Ridge city	Red Bank city	Shelbyville city	Smyrna town	Springfield city	Tullahoma city	Union City city	Nashville-Davidson
All housing units	**12 694**	**6 262**	**6 163**	**5 312**	**4 530**	**7 119**	**4 609**	**229 064**
POPULATION								
All persons	**27 310**	**12 322**	**14 049**	**13 647**	**11 227**	**16 761**	**10 513**	**510 784**
Persons in occupied housing units	27 066	12 322	13 702	13 442	10 846	16 563	10 275	489 689
Per occupied housing unit	2.30	2.20	2.41	2.78	2.56	2.51	2.39	2.36
Owner-occupied housing units	19 000	7 170	8 300	7 745	6 273	11 115	6 094	284 775
Per owner-occupied housing unit	2.43	2.35	2.43	2.87	2.60	2.59	2.49	2.55
Renter-occupied housing units	8 066	5 152	5 402	5 697	4 573	5 448	4 181	204 914
Per renter-occupied housing unit	2.05	2.03	2.38	2.67	2.50	2.35	2.26	2.14
TENURE BY RACE AND HISPANIC ORIGIN OF HOUSEHOLDER								
Occupied housing units	**11 763**	**5 595**	**5 684**	**4 836**	**4 243**	**6 607**	**4 305**	**207 530**
Owner-occupied housing units	7 824	3 052	3 413	2 701	2 412	4 289	2 452	111 691
Percent of occupied housing units	66.5	54.5	60.0	55.9	56.8	64.9	57.0	53.8
White	7 337	3 033	3 017	2 568	1 918	4 088	2 125	94 178
Black	361	6	381	116	489	173	322	16 407
American Indian, Eskimo, or Aleut	23	1	2	7	1	5	1	162
Asian or Pacific Islander	97	11	12	8	3	21	3	817
Other race	6	1	1	2	1	2	1	127
Hispanic origin (of any race)	42	18	6	11	6	17	6	593
White, not of Hispanic origin	7 303	3 018	3 014	2 562	1 916	4 073	2 120	93 759
Renter-occupied housing units	3 939	2 543	2 271	2 135	1 831	2 318	1 853	95 839
White	3 345	2 176	1 696	1 942	1 142	2 053	1 338	67 721
Black	482	323	532	179	681	226	501	26 165
American Indian, Eskimo, or Aleut	19	5	5	3	–	14	3	289
Asian or Pacific Islander	86	25	23	2	6	20	3	1 316
Other race	7	14	15	9	2	5	8	348
Hispanic origin (of any race)	38	28	26	28	13	10	13	977
White, not of Hispanic origin	3 315	2 162	1 686	1 924	1 135	2 050	1 336	67 185
VACANCY STATUS								
Vacant housing units	**931**	**667**	**479**	**476**	**287**	**512**	**304**	**21 534**
For sale only	102	69	108	53	56	87	54	3 785
For rent	597	516	176	278	124	269	126	12 946
Rented or sold, not occupied	70	36	52	34	33	38	32	1 597
For seasonal, recreational, or occasional use	47	14	35	22	7	7	4	645
For migrant workers	1	–	–	–	–	–	–	12
Other vacant	114	32	108	89	67	111	88	2 549
Boarded up	5	1	5	4	8	8	4	261
UNITS IN STRUCTURE								
All housing units	**12 694**	**6 262**	**6 163**	**5 312**	**4 530**	**7 119**	**4 609**	**229 064**
1, detached	8 532	3 508	4 286	2 897	3 079	5 090	2 972	114 620
1, attached	435	104	148	279	131	94	129	14 674
2	748	604	472	240	439	361	486	17 234
3 or 4	919	279	149	287	222	376	393	8 888
5 to 9	411	519	247	766	143	429	298	14 623
10 to 19	781	644	278	379	155	231	106	25 350
20 to 49	589	512	–	61	39	59	38	16 374
50 or more	217	–	–	–	54	–	–	11 422
Mobile home or trailer	7	47	512	382	242	406	151	3 971
Other	55	45	71	21	26	73	36	1 908
Owner-occupied housing units	**7 824**	**3 052**	**3 413**	**2 701**	**2 412**	**4 289**	**2 452**	**111 691**
1, detached	7 323	2 875	3 160	2 421	2 228	4 004	2 278	93 464
1, attached	233	43	24	69	34	29	45	8 232
2	156	70	29	25	28	25	49	2 519
3 or 4	68	11	7	5	15	2	5	1 024
5 or more	16	8	9	3	8	1	1	3 198
Mobile home or trailer	4	25	151	166	85	188	60	2 472
Other	24	20	33	12	14	40	14	782
Renter-occupied housing units	**3 939**	**2 543**	**2 271**	**2 135**	**1 831**	**2 318**	**1 853**	**95 839**
1, detached	943	473	826	354	685	844	550	15 383
1, attached	163	47	102	156	76	50	58	4 710
2	493	451	408	137	382	289	399	12 435
3 or 4	709	217	136	234	188	324	369	6 728
5 to 9	360	419	222	682	122	347	270	12 004
10 to 19	642	486	256	341	142	213	91	20 441
20 to 49	394	414	–	47	35	58	33	12 839
50 or more	204	–	–	–	54	–	–	9 267
Mobile home or trailer	1	16	295	175	136	167	65	1 006
Other	30	20	26	9	11	26	18	1 026
Occupied housing units	**11 763**	**5 595**	**5 684**	**4 836**	**4 243**	**6 607**	**4 305**	**207 530**
AGE OF HOUSEHOLDER								
Owner-occupied housing units	**7 824**	**3 052**	**3 413**	**2 701**	**2 412**	**4 289**	**2 452**	**111 691**
Under 25 years	60	41	100	50	44	64	37	1 398
25 to 34 years	710	367	455	586	318	573	253	18 119
35 to 44 years	1 471	537	567	767	484	819	460	25 840
45 to 54 years	1 457	497	494	529	332	749	408	19 995
55 to 64 years	1 478	546	595	388	433	845	475	19 062
65 to 74 years	1 785	543	667	275	429	773	415	16 369
75 years and over	863	521	535	106	372	466	404	10 908
Renter-occupied housing units	**3 939**	**2 543**	**2 271**	**2 135**	**1 831**	**2 318**	**1 853**	**95 839**
Under 25 years	371	387	309	282	204	337	244	12 859
25 to 34 years	1 114	925	658	800	531	734	508	35 472
35 to 44 years	899	523	422	493	334	451	348	19 963
45 to 54 years	480	265	251	230	210	236	190	9 727
55 to 64 years	319	155	229	138	167	209	165	6 399
65 to 74 years	356	139	195	122	205	177	199	5 586
75 years and over	400	149	207	70	180	174	199	5 833

TIPSII [UPF] GH147 CENSUS90 72583600 06/22/92 5:06 PM MACHINE: C DATA:CENSUS90*H1TIPSDA47. 06/19/92 14:27:15 TAPE: NONE FRAME: 178
TSF:CENSUS90*92. 06/19/92 14:57:21 UTF:CENSUS90*93. 06/19/92 14:57:21 META:CENSUS90*H1TABLES47. 06/19/92 15:09:09

Table 59. **Utilization Characteristics: 1990**

[For definitions of terms and meanings of symbols, see text]

Place and [In Selected States] County Subdivision [10,000 or More Persons]	Athens city	Bartlett town	Bloomingdale CDP	Brentwood city	Bristol city	Brownsville city	Chattanooga city	Clarksville city	Cleveland city	Collierville town
ROOMS										
All housing units	**5 184**	**8 807**	**4 447**	**5 514**	**10 403**	**3 848**	**69 601**	**27 642**	**13 050**	**4 613**
1 room	27	3	4	5	67	20	1 285	170	168	13
2 rooms	113	14	51	13	387	118	2 319	1 109	497	38
3 rooms	464	64	170	29	883	324	8 132	2 389	1 486	133
4 rooms	1 075	312	975	175	2 013	819	15 988	5 548	3 051	357
5 rooms	1 362	1 144	1 494	196	2 291	1 126	15 934	7 045	2 811	744
6 rooms	1 062	2 747	970	426	1 884	780	12 151	5 727	2 115	919
7 rooms	546	2 457	461	787	1 231	349	6 403	3 125	1 336	1 106
8 rooms	270	1 261	192	1 206	771	159	3 639	1 406	764	717
9 or more rooms	265	805	130	2 677	876	153	3 750	1 123	822	586
Median	5.2	6.5	5.2	8.4	5.3	5.1	4.9	5.2	5.0	6.6
Owner-occupied housing units	**3 045**	**7 685**	**3 442**	**4 903**	**6 455**	**2 230**	**33 721**	**13 906**	**6 605**	**3 700**
1 room	2	1	2	1	2	1	10	7	7	1
2 rooms	15	3	10	1	25	11	75	63	16	4
3 rooms	39	40	54	9	92	40	490	307	70	24
4 rooms	333	88	523	97	840	209	3 242	942	591	76
5 rooms	856	908	1 242	127	1 512	761	8 504	3 668	1 649	569
6 rooms	851	2 413	877	343	1 470	627	9 172	4 199	1 659	781
7 rooms	475	2 263	431	707	1 049	301	5 495	2 598	1 161	1 016
8 rooms	240	1 202	182	1 120	684	139	3 260	1 132	681	671
9 or more rooms	234	767	121	2 498	781	141	3 473	990	771	558
Median	5.8	6.7	5.4	8.5+	6.0	5.6	6.0	6.0	6.1	6.9
Renter-occupied housing units	**1 799**	**771**	**790**	**373**	**3 290**	**1 468**	**28 456**	**11 536**	**5 391**	**729**
1 room	19	1	2	3	51	17	1 097	129	145	10
2 rooms	87	10	35	10	309	105	1 888	935	403	31
3 rooms	371	21	86	16	685	262	6 052	1 775	1 131	101
4 rooms	637	193	357	74	1 012	571	10 236	3 954	2 119	264
5 rooms	414	177	198	61	648	324	5 791	2 807	971	146
6 rooms	165	205	76	58	338	128	2 302	1 242	374	100
7 rooms	63	109	23	62	135	39	681	409	147	51
8 rooms	25	34	7	50	59	14	249	197	61	18
9 or more rooms	18	21	6	39	53	8	160	88	40	8
Median	4.2	5.4	4.3	5.9	4.1	4.1	4.0	4.2	4.0	4.3
DURATION OF VACANCY										
Vacant-for-sale-only housing units	**57**	**263**	**39**	**149**	**164**	**39**	**987**	**494**	**128**	**119**
Less than 2 months	9	108	5	33	12	6	127	178	28	15
2 up to 6 months	27	81	11	73	51	13	371	186	42	53
6 or more months	21	74	23	43	101	20	489	130	58	51
Vacant-for-rent housing units	**165**	**43**	**68**	**29**	**248**	**55**	**4 384**	**1 192**	**625**	**25**
Less than 2 months	67	22	16	14	90	24	1 596	590	282	14
2 up to 6 months	65	19	25	13	91	23	1 765	380	298	8
6 or more months	33	2	27	2	67	8	1 023	222	45	3
PERSONS IN UNIT										
Owner-occupied housing units	**3 045**	**7 685**	**3 442**	**4 903**	**6 455**	**2 230**	**33 721**	**13 906**	**6 605**	**3 700**
1 person	693	599	568	382	1 491	500	7 663	2 165	1 324	273
2 persons	1 127	1 978	1 284	1 447	2 459	722	12 604	4 708	2 469	836
3 persons	574	1 879	799	1 118	1 229	375	6 055	3 022	1 273	812
4 persons	475	2 281	556	1 324	834	347	4 589	2 628	1 057	1 154
5 persons	131	756	176	481	319	176	1 796	958	349	448
6 persons	31	144	39	114	89	60	612	301	87	114
7 or more persons	14	48	20	37	34	50	402	124	46	63
Median	2.24	3.17	2.40	3.06	2.21	2.35	2.23	2.53	2.30	3.41
Renter-occupied housing units	**1 799**	**771**	**790**	**373**	**3 290**	**1 468**	**28 456**	**11 536**	**5 391**	**729**
1 person	665	114	220	82	1 374	478	11 667	2 779	1 968	216
2 persons	496	174	243	101	898	362	7 547	3 399	1 563	175
3 persons	328	193	161	77	504	251	4 440	2 487	957	140
4 persons	204	194	111	73	328	210	2 920	1 892	584	112
5 persons	75	78	38	32	119	93	1 165	704	206	50
6 persons	22	10	13	5	45	41	425	191	82	23
7 or more persons	9	8	4	3	22	33	292	84	31	13
Median	1.97	3.01	2.22	2.55	1.80	2.21	1.84	2.38	1.97	2.35
PERSONS PER ROOM										
Owner-occupied housing units	**3 045**	**7 685**	**3 442**	**4 903**	**6 455**	**2 230**	**33 721**	**13 906**	**6 605**	**3 700**
0.50 or less	2 320	4 978	2 303	4 425	5 097	1 476	26 060	9 389	5 094	2 310
0.51 to 0.75	471	2 089	731	419	934	376	4 795	2 744	1 011	970
0.76 to 1.00	224	572	353	56	367	295	2 340	1 499	435	358
1.01 to 1.50	24	39	51	2	47	67	428	221	57	50
1.51 or more	6	7	4	1	10	16	98	53	8	12
Mean	.41	.46	.46	.36	.39	.46	.40	.45	.40	.48
Renter-occupied housing units	**1 799**	**771**	**790**	**373**	**3 290**	**1 468**	**28 456**	**11 536**	**5 391**	**729**
0.50 or less	1 138	400	455	266	2 182	792	17 319	5 691	3 153	404
0.51 to 0.75	385	210	199	73	623	294	5 404	2 896	1 163	155
0.76 to 1.00	233	142	111	26	410	269	4 489	2 283	863	118
1.01 to 1.50	37	15	22	6	58	72	937	474	164	42
1.51 or more	6	4	3	2	17	41	307	192	48	10
Mean	.52	.55	.55	.45	.50	.62	.54	.60	.55	.57
Occupied housing units	**4 844**	**8 456**	**4 232**	**5 276**	**9 745**	**3 698**	**62 177**	**25 442**	**11 996**	**4 429**
HOUSEHOLDER 65 YEARS AND OVER										
Occupied housing units	**1 293**	**784**	**821**	**544**	**2 684**	**1 014**	**15 475**	**3 361**	**2 818**	**461**
1-person households	627	223	292	120	1 260	523	7 696	1 475	1 404	192
Mean number of persons per room	.31	.31	.34	.27	.31	.33	.33	.32	.32	.34
Units in structure:										
1, detached or attached	1 016	731	733	521	2 098	829	10 844	2 715	2 087	393
2 or more	251	50	18	14	464	165	4 258	552	663	62
Mobile home, trailer, or other	26	3	70	9	122	20	373	94	68	6
Specified owner	856	652	628	454	1 769	640	9 017	2 271	1 706	315
Mean value (dollars)	51 000	89 800	45 700	166 000	54 400	46 400	57 000	57 900	60 800	81 000
Specified renter	325	75	64	19	575	271	5 018	766	906	110
Mean contract rent (dollars)	175	346	199	480	186	118	253	230	195	279
With meals included in rent	1	–	–	–	3	1	209	6	1	1
Mean contract rent (dollars)	113	–	–	–	98	237	941	299	213	363
No meals included in rent	300	67	49	10	532	249	4 551	699	836	97
No cash rent	24	8	15	9	40	21	258	61	69	12

TIPSII [UPF] GH147 CENSUS90 72583600 06/22/92 5:06 PM MACHINE: C DATA:CENSUS90*H1TIPSDA47. 06/19/92 14:27:15 TAPE: NONE FRAME: 179
TSF:CENSUS90*92. 06/19/92 14:57:21 UTF:CENSUS90*93. 06/19/92 14:57:21 META:CENSUS90*H1TABLES47. 06/19/92 15:09:09

Table 59. **Utilization Characteristics: 1990** —Con.

[For definitions of terms and meanings of symbols, see text]

Place and [In Selected States] County Subdivision [10,000 or More Persons]	Columbia city	Cookeville city	Dyersburg city	East Brainerd CDP	East Ridge city	Elizabethton city	Farragut town	Franklin city	Gallatin city
ROOMS									
All housing units	**12 142**	**9 284**	**7 041**	**3 810**	**9 631**	**5 191**	**4 456**	**8 748**	**7 635**
1 room	60	58	82	–	28	46	1	18	44
2 rooms	237	308	137	8	169	157	11	147	134
3 rooms	1 024	1 083	670	30	645	403	39	890	686
4 rooms	2 713	2 357	1 868	185	2 125	1 089	203	2 067	1 623
5 rooms	3 003	1 920	1 826	393	2 421	1 400	357	2 167	1 902
6 rooms	2 434	1 519	1 277	723	2 212	1 028	551	1 414	1 623
7 rooms	1 337	870	585	766	1 126	535	704	904	813
8 rooms	694	543	295	923	504	281	849	547	419
9 or more rooms	640	626	301	782	401	252	1 741	594	391
Median	5.2	4.9	4.9	7.2	5.3	5.1	7.9	5.1	5.2
Owner-occupied housing units	**6 906**	**4 306**	**3 605**	**3 396**	**5 613**	**3 218**	**3 892**	**4 276**	**4 311**
1 room	5	2	5	–	2	–	1	1	2
2 rooms	19	7	15	2	6	8	6	14	11
3 rooms	93	63	57	14	30	36	18	56	49
4 rooms	678	340	505	59	445	476	92	460	375
5 rooms	1 809	1 070	1 057	321	1 500	973	266	912	1 179
6 rooms	1 931	1 090	935	653	1 782	809	457	1 070	1 267
7 rooms	1 162	707	503	712	1 011	453	622	759	701
8 rooms	619	468	259	877	460	238	782	474	368
9 or more rooms	590	559	269	758	377	225	1 648	530	359
Median	5.9	6.1	5.7	7.4	6.0	5.6	8.1	6.1	5.9
Renter-occupied housing units	**4 361**	**4 257**	**3 091**	**286**	**3 496**	**1 718**	**360**	**3 552**	**2 717**
1 room	41	46	62	–	19	33	–	16	35
2 rooms	181	280	109	6	152	144	4	129	106
3 rooms	786	907	575	11	528	339	16	660	552
4 rooms	1 704	1 752	1 231	96	1 480	544	90	1 345	1 001
5 rooms	1 002	682	693	49	804	368	61	986	601
6 rooms	410	346	301	51	364	179	58	259	290
7 rooms	148	132	72	40	94	64	60	83	82
8 rooms	56	58	29	25	37	30	41	42	33
9 or more rooms	33	54	19	8	18	17	30	32	17
Median	4.2	4.0	4.1	5.1	4.2	4.1	5.7	4.2	4.2
DURATION OF VACANCY									
Vacant-for-sale-only housing units	**144**	**118**	**63**	**68**	**77**	**60**	**98**	**172**	**101**
Less than 2 months	24	19	25	20	5	15	22	34	17
2 up to 6 months	63	52	20	30	42	17	44	89	42
6 or more months	57	47	18	18	30	28	32	49	42
Vacant-for-rent housing units	**441**	**426**	**146**	**22**	**273**	**87**	**19**	**528**	**292**
Less than 2 months	205	216	79	9	102	43	4	166	115
2 up to 6 months	190	137	39	10	146	25	13	330	126
6 or more months	46	73	28	3	25	19	2	32	51
PERSONS IN UNIT									
Owner-occupied housing units	**6 906**	**4 306**	**3 605**	**3 396**	**5 613**	**3 218**	**3 892**	**4 276**	**4 311**
1 person	1 482	1 045	945	258	1 295	845	345	789	781
2 persons	2 525	1 696	1 294	1 018	2 224	1 239	1 243	1 394	1 557
3 persons	1 300	782	636	776	1 072	585	876	829	883
4 persons	1 066	559	496	924	719	369	996	871	732
5 persons	394	170	168	327	211	132	337	284	257
6 persons	99	40	45	62	68	35	74	79	71
7 or more persons	40	14	21	31	24	13	21	30	30
Median	2.28	2.15	2.16	3.04	2.18	2.12	2.91	2.47	2.38
Renter-occupied housing units	**4 361**	**4 257**	**3 091**	**286**	**3 496**	**1 718**	**360**	**3 552**	**2 717**
1 person	1 478	1 568	1 095	42	1 276	661	82	1 203	876
2 persons	1 168	1 534	857	76	1 154	451	105	1 183	683
3 persons	801	626	556	69	580	292	73	558	493
4 persons	582	344	380	61	333	213	59	385	392
5 persons	203	122	137	26	116	68	34	145	171
6 persons	85	47	44	8	21	22	5	56	57
7 or more persons	44	16	22	4	16	11	2	22	45
Median	2.10	1.87	2.03	2.86	1.91	1.94	2.43	1.98	2.21
PERSONS PER ROOM									
Owner-occupied housing units	**6 906**	**4 306**	**3 605**	**3 396**	**5 613**	**3 218**	**3 892**	**4 276**	**4 311**
0.50 or less	5 127	3 545	2 725	2 573	4 454	2 543	3 384	3 095	3 061
0.51 to 0.75	1 164	550	542	639	808	475	426	783	809
0.76 to 1.00	553	193	287	166	327	176	75	340	380
1.01 to 1.50	57	16	42	17	22	20	7	44	49
1.51 or more	5	2	9	1	2	4	–	14	12
Mean	.41	.37	.41	.42	.39	.39	.37	.43	.43
Renter-occupied housing units	**4 361**	**4 257**	**3 091**	**286**	**3 496**	**1 718**	**360**	**3 552**	**2 717**
0.50 or less	2 535	2 886	1 847	157	2 371	1 070	259	2 273	1 478
0.51 to 0.75	978	822	664	62	709	338	69	690	602
0.76 to 1.00	649	449	475	56	345	273	27	473	483
1.01 to 1.50	149	74	76	9	60	30	4	85	119
1.51 or more	50	26	29	2	11	7	1	31	35
Mean	.55	.50	.54	.55	.49	.53	.45	.52	.59
Occupied housing units	**11 267**	**8 563**	**6 696**	**3 682**	**9 109**	**4 936**	**4 252**	**7 828**	**7 028**
HOUSEHOLDER 65 YEARS AND OVER									
Occupied housing units	**2 732**	**1 932**	**1 852**	**363**	**2 343**	**1 722**	**492**	**1 258**	**1 637**
1-person households	1 283	957	1 044	83	1 017	893	149	579	780
Mean number of persons per room	.31	.29	.31	.28	.31	.32	.28	.33	.32
Units in structure:									
1, detached or attached	2 250	1 535	1 382	347	1 884	1 312	435	906	1 251
2 or more	393	345	432	2	442	356	32	296	330
Mobile home, trailer, or other	89	52	38	14	17	54	25	56	56
Specified owner	1 839	1 244	1 088	298	1 661	1 099	363	722	1 030
Mean value (dollars)	60 000	67 200	49 700	89 100	56 400	46 700	110 400	90 500	62 200
Specified renter	564	483	596	16	464	452	43	348	446
Mean contract rent (dollars)	193	182	183	334	334	164	339	294	223
With meals included in rent	1	1	20	–	–	1	1	–	–
Mean contract rent (dollars)	875	287	913	–	–	113	437	–	–
No meals included in rent	500	442	534	12	427	420	33	327	425
No cash rent	63	40	42	4	37	31	9	21	21

TIPSII [UPF] GH147 CENSUS90 72583600 06/22/92 5:06 PM MACHINE: C DATA:CENSUS90*H1TIPSDA47. 06/19/92 14:27:15 TAPE: NONE FRAME: 180
TSF:CENSUS90*92. 06/19/92 14:57:21 UTF:CENSUS90*93. 06/19/92 14:57:21 META:CENSUS90*H1TABLES47. 06/19/92 15:09:09

Table 59. **Utilization Characteristics: 1990** —Con.

[For definitions of terms and meanings of symbols, see text]

Place and [In Selected States] County Subdivision [10,000 or More Persons]	Germantown city	Goodlettsville city	Greeneville town	Hendersonville city	Jackson city	Johnson City city	Kingsport city	Knoxville city	Lawrenceburg city
ROOMS									
All housing units	**11 131**	**4 761**	**6 058**	**12 472**	**20 739**	**21 241**	**16 742**	**76 453**	**4 711**
1 room	5	11	29	19	224	359	120	1 766	25
2 rooms	46	55	131	125	428	694	402	3 686	72
3 rooms	183	266	465	772	2 052	2 036	1 435	10 799	420
4 rooms	319	777	1 322	1 697	4 672	4 714	3 525	17 019	869
5 rooms	638	1 306	1 485	2 340	4 526	4 675	4 000	17 501	1 254
6 rooms	899	1 129	1 068	2 806	4 204	3 560	3 057	12 203	1 026
7 rooms	1 638	610	635	1 984	2 233	2 074	1 769	6 485	531
8 rooms	2 802	319	472	1 353	1 245	1 495	1 095	3 342	263
9 or more rooms	4 601	288	451	1 376	1 155	1 634	1 339	3 652	251
Median	8.2	5.5	5.2	6.0	5.2	5.1	5.2	4.8	5.3
Owner-occupied housing units	**9 597**	**2 814**	**3 535**	**8 330**	**10 738**	**11 184**	**9 832**	**34 892**	**2 831**
1 room	–	1	–	3	3	7	7	27	1
2 rooms	2	7	5	11	26	14	38	123	8
3 rooms	29	14	35	41	159	124	93	497	23
4 rooms	118	187	349	318	873	1 252	1 088	4 130	252
5 rooms	288	636	963	1 389	2 433	2 610	2 436	9 537	860
6 rooms	636	881	811	2 274	3 187	2 639	2 399	8 968	794
7 rooms	1 465	546	546	1 781	1 898	1 770	1 558	5 393	448
8 rooms	2 645	280	412	1 226	1 106	1 305	974	2 930	225
9 or more rooms	4 414	262	414	1 287	1 053	1 463	1 239	3 287	220
Median	8.4	6.1	6.0	6.6	6.1	6.1	6.0	5.8	5.8
Renter-occupied housing units	**1 116**	**1 580**	**2 046**	**3 111**	**8 468**	**8 491**	**5 797**	**35 081**	**1 592**
1 room	3	10	26	15	170	310	86	1 536	18
2 rooms	43	40	105	94	355	630	308	3 229	63
3 rooms	129	228	349	609	1 653	1 668	1 166	9 082	367
4 rooms	167	487	805	974	3 289	2 981	2 110	10 915	560
5 rooms	288	538	434	759	1 738	1 781	1 300	6 374	316
6 rooms	209	189	202	397	818	686	536	2 597	179
7 rooms	117	51	66	147	264	227	157	858	56
8 rooms	77	20	36	71	113	119	79	303	15
9 or more rooms	83	17	23	45	68	89	55	187	18
Median	5.3	4.5	4.2	4.4	4.1	4.0	4.1	3.8	4.1
DURATION OF VACANCY									
Vacant-for-sale-only housing units	**208**	**77**	**73**	**375**	**229**	**268**	**185**	**844**	**68**
Less than 2 months	48	11	5	38	45	52	20	99	7
2 up to 6 months	108	40	32	97	103	94	64	332	31
6 or more months	52	26	36	240	81	122	101	413	30
Vacant-for-rent housing units	**128**	**246**	**271**	**492**	**912**	**595**	**443**	**3 260**	**96**
Less than 2 months	61	147	86	287	395	241	171	1 296	40
2 up to 6 months	47	88	124	172	346	230	165	1 332	41
6 or more months	20	11	61	33	171	124	107	632	15
PERSONS IN UNIT									
Owner-occupied housing units	**9 597**	**2 814**	**3 535**	**8 330**	**10 738**	**11 184**	**9 832**	**34 892**	**2 831**
1 person	781	441	883	954	2 439	2 413	2 283	8 997	731
2 persons	2 697	1 031	1 378	2 673	3 917	4 164	4 083	13 111	1 079
3 persons	2 102	610	647	1 974	1 957	2 207	1 705	6 106	506
4 persons	2 723	528	448	1 862	1 529	1 639	1 179	4 450	349
5 persons	1 001	146	129	669	604	534	415	1 496	124
6 persons	232	44	32	146	185	170	124	488	33
7 or more persons	61	14	18	52	107	57	43	244	9
Median	3.13	2.44	2.14	2.77	2.25	2.26	2.14	2.14	2.13
Renter-occupied housing units	**1 116**	**1 580**	**2 046**	**3 111**	**8 468**	**8 491**	**5 797**	**35 081**	**1 592**
1 person	386	523	768	951	3 162	3 634	2 417	15 826	608
2 persons	309	519	592	945	2 308	2 617	1 608	10 034	452
3 persons	152	263	350	565	1 435	1 146	938	4 823	243
4 persons	174	181	233	440	903	682	508	2 772	185
5 persons	76	63	71	137	420	278	228	1 060	70
6 persons	14	22	19	49	145	97	64	355	22
7 or more persons	5	9	13	24	95	37	34	211	12
Median	2.06	2.01	1.93	2.14	1.96	1.73	1.80	1.67	1.92
PERSONS PER ROOM									
Owner-occupied housing units	**9 597**	**2 814**	**3 535**	**8 330**	**10 738**	**11 184**	**9 832**	**34 892**	**2 831**
0.50 or less	8 444	2 086	2 897	6 035	8 236	8 826	8 075	27 403	2 227
0.51 to 0.75	1 035	537	447	1 680	1 565	1 634	1 253	4 849	375
0.76 to 1.00	97	176	171	574	787	647	450	2 249	209
1.01 to 1.50	20	11	19	32	122	70	46	329	18
1.51 or more	1	4	1	9	28	7	8	62	2
Mean	.37	.42	.37	.42	.40	.39	.38	.39	.39
Renter-occupied housing units	**1 116**	**1 580**	**2 046**	**3 111**	**8 468**	**8 491**	**5 797**	**35 081**	**1 592**
0.50 or less	823	1 033	1 336	1 890	5 195	5 789	3 910	22 772	1 028
0.51 to 0.75	192	338	396	726	1 649	1 400	1 052	6 143	297
0.76 to 1.00	86	166	263	417	1 289	1 112	696	4 955	211
1.01 to 1.50	12	33	44	57	238	132	117	767	46
1.51 or more	3	10	7	21	97	58	22	444	10
Mean	.44	.50	.51	.53	.54	.49	.50	.52	.52
Occupied housing units	**10 713**	**4 394**	**5 581**	**11 441**	**19 206**	**19 675**	**15 629**	**69 973**	**4 423**
HOUSEHOLDER 65 YEARS AND OVER									
Occupied housing units	**1 011**	**684**	**1 652**	**1 423**	**4 858**	**4 873**	**4 788**	**17 403**	**1 405**
1-person households	281	272	811	531	2 427	2 404	2 302	8 992	760
Mean number of persons per room	.26	.31	.30	.31	.31	.32	.31	.32	.29
Units in structure:									
1, detached or attached	873	565	1 335	1 111	3 737	3 439	3 596	12 562	1 098
2 or more	129	109	278	271	1 060	1 220	1 093	4 489	274
Mobile home, trailer, or other	9	10	39	41	61	214	99	352	33
Specified owner	755	466	1 112	967	3 053	2 900	3 059	10 746	908
Mean value (dollars)	134 600	78 900	49 600	99 300	51 900	63 100	60 000	57 300	47 800
Specified renter	129	125	403	278	1 378	1 486	1 190	5 196	358
Mean contract rent (dollars)	522	363	159	298	179	279	210	206	129
With meals included in rent	–	–	3	–	6	205	27	34	1
Mean contract rent (dollars)	–	–	179	–	196	643	971	245	137
No meals included in rent	124	118	363	253	1 269	1 171	1 092	4 881	333
No cash rent	5	7	37	25	103	110	71	281	24

TIPSII [UPF] GH147 CENSUS90 72583600 06/22/92 5:06 PM MACHINE: C DATA:CENSUS90*H1TIPSDA47. 06/19/92 14:27:15 TAPE: NONE FRAME: 181
TSF:CENSUS90*92. 06/19/92 14:57:21 UTF:CENSUS90*93. 06/19/92 14:57:21 META:CENSUS90*H1TABLES47. 06/19/92 15:09:09

Table 59. **Utilization Characteristics: 1990** —Con.

[For definitions of terms and meanings of symbols, see text]

Place and [In Selected States] County Subdivision [10,000 or More Persons]	Lebanon city	McMinnville city	Maryville city	Memphis city	Middle Valley CDP	Millington city	Morristown city	Murfreesboro city	Nashville-Davidson (remainder)
ROOMS									
All housing units	**6 592**	**5 123**	**8 280**	**248 573**	**4 297**	**4 440**	**9 248**	**18 708**	**219 528**
1 room	44	23	36	2 636	2	23	71	219	2 507
2 rooms	170	156	211	7 674	16	115	252	1 002	8 012
3 rooms	649	497	675	28 130	58	397	946	2 499	28 521
4 rooms	1 409	1 216	1 589	54 371	381	1 153	2 260	4 318	50 992
5 rooms	1 483	1 253	1 926	53 074	816	1 245	2 508	3 438	47 372
6 rooms	1 314	953	1 480	48 483	1 158	870	1 523	3 149	37 525
7 rooms	823	552	991	28 575	919	425	786	1 914	22 302
8 rooms	361	246	647	13 845	634	131	424	1 096	11 530
9 or more rooms	339	227	725	11 785	313	81	478	1 073	10 767
Median	5.2	5.0	5.3	5.1	6.3	4.9	4.9	4.9	4.9
Owner-occupied housing units	**3 448**	**2 749**	**4 957**	**126 749**	**3 533**	**1 392**	**5 032**	**8 139**	**104 944**
1 room	–	–	–	80	–	–	1	3	72
2 rooms	7	7	7	581	6	4	16	27	445
3 rooms	35	22	54	2 585	31	33	60	123	1 976
4 rooms	257	314	444	9 417	146	88	696	535	10 661
5 rooms	819	774	1 156	28 550	634	324	1 624	1 593	24 530
6 rooms	993	748	1 185	37 049	999	493	1 157	2 297	27 975
7 rooms	703	459	861	24 970	838	296	671	1 624	19 228
8 rooms	329	219	583	12 664	585	98	371	964	10 256
9 or more rooms	305	206	667	10 853	294	56	436	973	9 801
Median	6.1	5.8	6.2	6.1	6.5	6.0	5.6	6.3	6.0
Renter-occupied housing units	**2 461**	**1 989**	**2 761**	**103 080**	**575**	**2 776**	**3 683**	**8 971**	**93 641**
1 room	28	19	24	2 224	1	22	66	195	2 108
2 rooms	132	136	191	6 487	6	99	217	884	6 814
3 rooms	474	423	542	22 088	19	317	819	2 112	22 076
4 rooms	918	757	955	38 049	200	938	1 349	3 203	33 013
5 rooms	541	379	633	20 558	137	867	748	1 570	18 400
6 rooms	241	172	240	9 358	97	355	310	664	7 370
7 rooms	85	66	94	2 869	63	123	96	213	2 319
8 rooms	22	24	44	865	37	31	47	79	898
9 or more rooms	20	13	38	582	15	24	31	51	643
Median	4.1	4.1	4.2	4.0	4.9	4.5	4.0	3.9	4.0
DURATION OF VACANCY									
Vacant-for-sale-only housing units	**86**	**74**	**152**	**2 705**	**68**	**30**	**107**	**272**	**3 650**
Less than 2 months	17	12	15	376	9	4	13	57	662
2 up to 6 months	38	27	44	1 133	42	14	44	134	1 485
6 or more months	31	35	93	1 196	17	12	50	81	1 503
Vacant-for-rent housing units	**378**	**150**	**211**	**10 776**	**37**	**205**	**265**	**957**	**12 631**
Less than 2 months	165	75	104	3 780	10	118	139	478	5 303
2 up to 6 months	160	55	77	4 321	20	68	100	364	4 758
6 or more months	53	20	30	2 675	7	19	26	115	2 570
PERSONS IN UNIT									
Owner-occupied housing units	**3 448**	**2 749**	**4 957**	**126 749**	**3 533**	**1 392**	**5 032**	**8 139**	**104 944**
1 person	711	673	1 103	27 557	330	184	1 170	1 684	22 944
2 persons	1 280	1 096	1 892	42 303	1 098	530	1 912	2 749	38 090
3 persons	690	494	924	23 553	857	292	984	1 573	20 101
4 persons	497	332	740	18 362	885	248	641	1 466	15 368
5 persons	200	111	239	8 543	273	92	233	479	5 754
6 persons	48	27	43	3 449	62	31	57	112	1 736
7 or more persons	22	16	16	2 982	28	15	35	76	951
Median	2.29	2.14	2.23	2.35	2.89	2.47	2.20	2.37	2.28
Renter-occupied housing units	**2 461**	**1 989**	**2 761**	**103 080**	**575**	**2 776**	**3 683**	**8 971**	**93 641**
1 person	797	809	1 142	37 407	103	422	1 351	3 427	37 924
2 persons	668	522	733	26 318	133	711	986	2 800	27 513
3 persons	482	337	447	16 843	142	617	693	1 453	14 206
4 persons	335	205	266	11 662	132	640	422	825	8 553
5 persons	105	81	117	5 843	46	267	148	315	3 521
6 persons	49	22	41	2 556	15	89	52	84	1 222
7 or more persons	25	13	15	2 451	4	30	31	67	702
Median	2.15	1.86	1.83	2.04	2.86	2.91	2.00	1.88	1.82
PERSONS PER ROOM									
Owner-occupied housing units	**3 448**	**2 749**	**4 957**	**126 749**	**3 533**	**1 392**	**5 032**	**8 139**	**104 944**
0.50 or less	2 630	2 157	4 033	91 669	2 415	960	3 767	6 187	79 845
0.51 to 0.75	558	413	700	19 910	822	252	824	1 360	16 412
0.76 to 1.00	230	155	196	11 345	268	159	374	480	7 345
1.01 to 1.50	27	21	22	2 918	27	16	59	90	1 063
1.51 or more	3	3	6	907	1	5	8	22	279
Mean	.40	.39	.38	.43	.45	.46	.41	.40	.41
Renter-occupied housing units	**2 461**	**1 989**	**2 761**	**103 080**	**575**	**2 776**	**3 683**	**8 971**	**93 641**
0.50 or less	1 392	1 279	1 842	58 826	301	1 062	2 189	5 596	60 185
0.51 to 0.75	529	399	551	19 288	159	802	797	1 852	17 461
0.76 to 1.00	414	244	312	16 182	98	758	574	1 208	12 182
1.01 to 1.50	105	56	45	5 828	15	106	96	211	2 701
1.51 or more	21	11	11	2 956	2	48	27	104	1 112
Mean	.56	.52	.50	.59	.55	.66	.55	.54	.53
Occupied housing units	**5 909**	**4 738**	**7 718**	**229 829**	**4 108**	**4 168**	**8 715**	**17 110**	**198 585**
HOUSEHOLDER 65 YEARS AND OVER									
Occupied housing units	**1 473**	**1 485**	**2 324**	**49 773**	**471**	**377**	**2 104**	**2 957**	**36 569**
1-person households	710	789	1 171	22 700	143	152	1 008	1 505	17 533
Mean number of persons per room	.30	.31	.30	.35	.33	.34	.32	.30	.33
Units in structure:									
1, detached or attached	1 154	1 087	1 750	37 430	419	288	1 658	2 106	24 540
2 or more	296	379	527	11 358	19	63	386	755	11 079
Mobile home, trailer, or other	23	19	47	985	33	26	60	96	950
Specified owner	962	921	1 462	31 316	361	235	1 381	1 743	20 823
Mean value (dollars)	67 400	44 700	65 800	63 200	68 600	62 600	50 000	73 700	80 900
Specified renter	382	461	621	14 005	44	110	549	876	11 100
Mean contract rent (dollars)	205	161	176	232	289	253	147	226	291
With meals included in rent	2	1	2	230	–	1	2	7	750
Mean contract rent (dollars)	506	50	394	583	–	1 250	113	673	877
No meals included in rent	355	433	569	13 233	37	104	501	827	9 844
No cash rent	25	27	50	542	7	5	46	42	506

TIPSII [UPF] GH147 CENSUS90 72583600 06/22/92 5:06 PM MACHINE: C DATA:CENSUS90*H1TIPSDA47. 06/19/92 14:27:15 TAPE: NONE FRAME: 182
TSF:CENSUS90*92. 06/19/92 14:57:21 UTF:CENSUS90*93. 06/19/92 14:57:21 META:CENSUS90*H1TABLES47. 06/19/92 15:09:09

Table 59. **Utilization Characteristics: 1990** —Con.

[For definitions of terms and meanings of symbols, see text]

Place and [In Selected States] County Subdivision [10,000 or More Persons]	Oak Ridge city	Red Bank city	Shelbyville city	Smyrna town	Springfield city	Tullahoma city	Union City city	Nashville-Davidson
ROOMS								
All housing units	**12 694**	**6 262**	**6 163**	**5 312**	**4 530**	**7 119**	**4 609**	**229 064**
1 room	184	52	49	21	17	34	53	2 541
2 rooms	299	208	159	121	80	109	109	8 132
3 rooms	1 125	932	568	410	483	524	442	29 027
4 rooms	2 710	1 519	1 347	1 059	1 111	1 298	1 072	52 003
5 rooms	2 322	1 324	1 797	1 532	1 197	1 621	1 133	48 969
6 rooms	1 767	1 101	1 236	1 181	832	1 512	887	39 037
7 rooms	1 469	581	575	561	411	1 005	424	23 587
8 rooms	1 229	316	243	255	216	548	250	12 625
9 or more rooms	1 589	229	189	172	183	468	239	13 143
Median	5.4	4.8	5.0	5.2	5.0	5.5	5.1	5.0
Owner-occupied housing units	**7 824**	**3 052**	**3 413**	**2 701**	**2 412**	**4 289**	**2 452**	**111 691**
1 room	1	1	7	2	1	–	–	74
2 rooms	14	6	19	5	7	15	5	453
3 rooms	59	37	61	36	36	48	36	2 014
4 rooms	777	253	405	150	299	313	245	10 948
5 rooms	1 468	835	1 097	725	751	930	693	25 335
6 rooms	1 480	891	966	931	627	1 174	680	29 162
7 rooms	1 361	515	480	479	341	875	352	20 398
8 rooms	1 146	300	211	219	190	498	224	11 270
9 or more rooms	1 518	214	167	154	160	436	217	12 037
Median	6.6	5.9	5.6	6.0	5.7	6.2	5.9	6.1
Renter-occupied housing units	**3 939**	**2 543**	**2 271**	**2 135**	**1 831**	**2 318**	**1 853**	**95 839**
1 room	155	40	28	18	14	33	37	2 139
2 rooms	255	176	133	92	70	83	99	6 910
3 rooms	847	654	445	330	408	397	359	22 464
4 rooms	1 542	1 006	789	782	708	809	731	33 612
5 rooms	706	423	560	612	373	561	375	19 030
6 rooms	248	165	206	204	172	272	169	7 625
7 rooms	78	53	74	62	56	106	58	2 401
8 rooms	61	11	21	23	17	33	17	948
9 or more rooms	47	15	15	12	13	24	8	710
Median	4.0	3.9	4.2	4.3	4.1	4.3	4.1	4.0
DURATION OF VACANCY								
Vacant-for-sale-only housing units	**102**	**69**	**108**	**53**	**56**	**87**	**54**	**3 785**
Less than 2 months	30	6	23	6	9	16	10	673
2 up to 6 months	40	37	33	33	16	32	19	1 544
6 or more months	32	26	52	14	31	39	25	1 568
Vacant-for-rent housing units	**597**	**516**	**176**	**278**	**124**	**269**	**126**	**12 946**
Less than 2 months	222	228	73	112	44	106	45	5 469
2 up to 6 months	222	223	57	97	42	108	48	4 881
6 or more months	153	65	46	69	38	55	33	2 596
PERSONS IN UNIT								
Owner-occupied housing units	**7 824**	**3 052**	**3 413**	**2 701**	**2 412**	**4 289**	**2 452**	**111 691**
1 person	1 690	741	825	342	505	822	569	24 114
2 persons	3 336	1 251	1 308	861	888	1 630	914	40 799
3 persons	1 252	542	604	670	443	792	429	21 380
4 persons	1 054	359	440	567	352	711	370	16 462
5 persons	362	112	166	188	139	229	112	6 124
6 persons	87	34	45	52	55	76	40	1 828
7 or more persons	43	13	25	21	30	29	18	984
Median	2.17	2.13	2.17	2.72	2.29	2.31	2.22	2.28
Renter-occupied housing units	**3 939**	**2 543**	**2 271**	**2 135**	**1 831**	**2 318**	**1 853**	**95 839**
1 person	1 810	1 086	756	520	563	797	705	38 716
2 persons	988	777	605	576	464	609	488	28 218
3 persons	566	367	452	473	395	447	311	14 570
4 persons	382	202	287	325	253	298	229	8 768
5 persons	139	78	117	171	100	121	84	3 603
6 persons	34	23	34	52	32	33	24	1 252
7 or more persons	20	10	20	18	24	13	12	712
Median	1.66	1.74	2.13	2.45	2.26	2.09	1.95	1.83
PERSONS PER ROOM								
Owner-occupied housing units	**7 824**	**3 052**	**3 413**	**2 701**	**2 412**	**4 289**	**2 452**	**111 691**
0.50 or less	6 670	2 476	2 513	1 735	1 706	3 250	1 867	85 661
0.51 to 0.75	838	417	542	640	417	708	383	17 111
0.76 to 1.00	281	144	310	296	237	285	171	7 552
1.01 to 1.50	27	12	38	22	47	38	25	1 085
1.51 or more	8	3	10	8	5	8	6	282
Mean	.36	.38	.42	.47	.44	.40	.40	.40
Renter-occupied housing units	**3 939**	**2 543**	**2 271**	**2 135**	**1 831**	**2 318**	**1 853**	**95 839**
0.50 or less	2 576	1 687	1 297	1 049	997	1 402	1 125	61 661
0.51 to 0.75	677	496	494	537	420	486	384	17 893
0.76 to 1.00	562	289	361	447	306	364	277	12 414
1.01 to 1.50	90	53	101	82	86	54	47	2 745
1.51 or more	34	18	18	20	22	12	20	1 126
Mean	.51	.51	.56	.61	.59	.53	.54	.53
Occupied housing units	**11 763**	**5 595**	**5 684**	**4 836**	**4 243**	**6 607**	**4 305**	**207 530**
HOUSEHOLDER 65 YEARS AND OVER								
Occupied housing units	**3 404**	**1 352**	**1 604**	**573**	**1 186**	**1 590**	**1 217**	**38 696**
1-person households	1 494	613	826	271	585	749	670	18 268
Mean number of persons per room	.30	.31	.31	.33	.33	.30	.31	.32
Units in structure:								
1, detached or attached	2 640	1 086	1 278	392	881	1 303	878	26 454
2 or more	745	244	268	150	275	235	316	11 264
Mobile home, trailer, or other	19	22	58	31	30	52	23	978
Specified owner	2 348	960	1 030	315	712	1 089	712	22 488
Mean value (dollars)	62 600	53 100	48 600	70 200	52 000	55 300	48 500	87 800
Specified renter	745	283	391	190	376	347	388	11 278
Mean contract rent (dollars)	396	273	160	202	162	181	162	293
With meals included in rent	52	1	8	–	1	1	12	750
Mean contract rent (dollars)	1 171	163	529	–	113	187	411	877
No meals included in rent	664	260	355	182	350	310	341	10 008
No cash rent	29	22	28	8	25	36	35	520

TIPSII [UPF] GH147 CENSUS90 72583600 06/22/92 5:06 PM MACHINE: C DATA:CENSUS90*H1TIPSDA47. 06/19/92 14:27:15 TAPE: NONE FRAME: 183
TSF:CENSUS90*92. 06/19/92 14:57:21 UTF:CENSUS90*93. 06/19/92 14:57:21 META:CENSUS90*H1TABLES47. 06/19/92 15:09:09

Table 60. **Financial Characteristics: 1990**

[For definitions of terms and meanings of symbols, see text]

Place and [In Selected States] County Subdivision [10,000 or More Persons]	Athens city	Bartlett town	Bloomingdale CDP	Brentwood city	Bristol city	Brownsville city	Chattanooga city	Clarksville city	Cleveland city	Collierville town
VALUE										
Specified owner-occupied housing units	**2 690**	**7 233**	**2 712**	**4 474**	**5 219**	**1 994**	**29 701**	**12 377**	**6 031**	**3 444**
Less than $20,000	192	13	138	1	338	136	1 541	247	272	29
$20,000 to $29,999	362	9	292	4	598	208	2 786	517	405	18
$30,000 to $39,999	536	28	554	2	874	589	4 127	1 031	703	63
$40,000 to $49,999	489	58	642	5	837	382	4 752	1 998	826	135
$50,000 to $59,999	333	153	407	4	616	192	4 006	2 662	744	186
$60,000 to $69,999	232	447	297	75	478	172	3 553	2 412	775	244
$70,000 to $79,999	200	1 429	194	40	389	108	2 518	1 345	671	327
$80,000 to $89,999	111	1 515	90	72	228	56	1 702	684	447	260
$90,000 to $99,999	64	1 206	35	101	154	47	1 104	430	310	316
$100,000 to $124,999	71	1 348	39	307	213	56	1 324	426	341	797
$125,000 to $149,999	32	705	10	796	156	17	864	264	243	528
$150,000 to $174,999	18	216	11	731	112	14	517	172	113	347
$175,000 to $199,999	10	58	2	569	74	5	296	74	55	77
$200,000 to $249,999	23	31	–	763	74	6	239	72	64	74
$250,000 to $299,999	8	7	–	442	44	2	148	18	36	29
$300,000 to $399,999	7	6	1	371	23	3	104	14	18	11
$400,000 to $499,999	1	2	–	127	3	–	63	2	4	–
$500,000 or more	1	2	–	64	8	1	57	9	4	3
Median (dollars)	45 000	89 800	45 400	179 400	49 500	41 500	53 400	58 900	60 900	104 500
Mean (dollars)	53 700	96 800	49 000	203 900	64 500	49 800	65 300	64 900	69 700	109 000
Specified vacant-for-sale-only housing units	**52**	**262**	**33**	**147**	**133**	**31**	**836**	**455**	**112**	**116**
Less than $20,000	8	1	3	–	12	1	108	15	14	–
$20,000 to $39,999	20	2	19	–	49	20	277	45	34	1
$40,000 to $59,999	13	4	9	–	28	7	177	167	27	3
$60,000 to $79,999	8	70	–	2	14	2	127	104	18	9
$80,000 to $99,999	1	55	–	3	3	1	54	37	6	19
$100,000 to $149,999	1	118	–	19	15	–	45	34	8	64
$150,000 to $199,999	–	10	2	26	5	–	22	51	1	18
$200,000 to $249,999	1	1	–	17	4	–	14	1	2	1
$250,000 to $299,999	–	–	–	31	1	–	3	1	1	–
$300,000 or more	–	1	–	49	2	–	9	–	1	1
Median (dollars)	38 800	99 400	36 600	260 500	43 100	36 100	43 500	60 100	47 500	119 100
Mean (dollars)	46 700	102 300	43 200	268 500	67 200	40 300	58 900	74 300	59 500	121 500
Owner-occupied mobile homes or trailers	**110**	**6**	**511**	**11**	**599**	**26**	**728**	**449**	**102**	**37**
Median (dollars)	12 600	22 500	12 100	75 000+	11 600	10 000–	12 900	16 500	14 400	10 000–
Mean (dollars)	17 300	40 300	16 500	143 000	14 800	13 900	18 500	20 200	19 800	16 400
CONTRACT RENT										
Specified renter-occupied housing units	**1 767**	**741**	**779**	**327**	**3 233**	**1 438**	**28 100**	**11 375**	**5 334**	**712**
Less than $100	331	11	27	1	177	331	2 355	513	392	18
$100 to $149	251	3	64	1	356	150	2 795	417	442	28
$150 to $199	259	7	150	–	504	234	2 962	928	782	42
$200 to $249	217	10	176	6	728	262	3 680	1 325	992	58
$250 to $299	186	17	177	7	477	207	4 021	2 105	1 034	56
$300 to $349	162	77	58	8	296	102	3 740	1 655	631	108
$350 to $399	140	134	30	14	228	46	3 017	1 960	400	94
$400 to $449	52	69	6	13	157	21	1 814	838	178	80
$450 to $499	6	65	6	18	63	2	1 144	537	149	48
$500 to $549	2	31	4	25	32	1	473	199	39	29
$550 to $599	1	81	–	22	13	–	361	112	14	31
$600 to $649	–	78	–	13	6	–	202	50	13	23
$650 to $699	–	61	–	11	8	1	70	33	12	21
$700 to $749	–	21	–	12	3	–	57	20	5	16
$750 to $999	–	38	–	55	3	1	161	15	14	21
$1,000 or more	–	3	–	80	2	–	136	3	2	7
No cash rent	160	35	81	41	180	80	1 112	665	235	32
Median (dollars)	192	465	229	717	233	191	271	302	247	375
Mean (dollars)	202	495	231	781	248	187	280	304	252	394
Specified vacant-for-rent housing units	**165**	**42**	**68**	**27**	**248**	**55**	**4 380**	**1 183**	**623**	**25**
Less than $100	17	1	3	–	19	17	423	44	13	1
$100 to $199	54	1	25	1	92	14	828	232	113	1
$200 to $299	60	3	29	3	94	20	1 156	475	242	1
$300 to $399	29	18	5	–	32	4	1 141	317	205	9
$400 to $499	3	5	5	1	7	–	561	82	42	6
$500 to $599	1	4	1	8	2	–	125	25	4	4
$600 to $749	1	8	–	3	2	–	49	6	2	1
$750 to $999	–	2	–	3	–	–	54	–	–	1
$1,000 or more	–	–	–	8	–	–	43	2	2	1
Median (dollars)	212	388	232	613	212	167	280	268	275	406
Mean (dollars)	220	455	240	754	216	172	296	277	284	454
MEALS INCLUDED IN RENT										
Specified renter-occupied housing units	**1 767**	**741**	**779**	**327**	**3 233**	**1 438**	**28 100**	**11 375**	**5 334**	**712**
With meals included in rent	3	1	1	1	9	4	254	12	10	1
Mean (dollars)	238	363	313	875	178	353	826	380	269	363
No meals included in rent	1 604	705	697	285	3 044	1 354	26 734	10 698	5 089	679
No cash rent	160	35	81	41	180	80	1 112	665	235	32

TIPSII [UPF] GH147 CENSUS90 72583600 06/22/92 5:06 PM MACHINE: C DATA:CENSUS90*H1TIPSDA47. 06/19/92 14:27:15 TAPE: NONE FRAME: 184
TSF:CENSUS90*92. 06/19/92 14:57:21 UTF:CENSUS90*93. 06/19/92 14:57:21 META:CENSUS90*H1TABLES47. 06/19/92 15:09:09

Table 60. **Financial Characteristics: 1990**—Con.

[For definitions of terms and meanings of symbols, see text]

Place and [In Selected States] County Subdivision [10,000 or More Persons]	Columbia city	Cookeville city	Dyersburg city	East Brainerd CDP	East Ridge city	Elizabethton city	Farragut town	Franklin city	Gallatin city
VALUE									
Specified owner-occupied housing units	**5 956**	**3 703**	**3 208**	**3 102**	**5 070**	**2 793**	**3 497**	**3 577**	**3 720**
Less than $20,000	324	81	329	8	50	165	6	40	150
$20,000 to $29,999	352	172	422	16	185	389	9	46	191
$30,000 to $39,999	579	374	590	36	651	634	14	94	326
$40,000 to $49,999	866	575	529	122	1 079	555	29	165	477
$50,000 to $59,999	734	558	326	182	1 106	300	92	311	603
$60,000 to $69,999	873	512	286	216	773	249	284	376	636
$70,000 to $79,999	618	358	204	395	441	154	409	280	434
$80,000 to $89,999	432	206	153	558	223	85	248	341	217
$90,000 to $99,999	341	198	68	452	176	71	199	256	162
$100,000 to $124,999	417	246	107	498	204	92	398	568	164
$125,000 to $149,999	213	152	76	230	106	47	516	505	128
$150,000 to $174,999	87	98	54	143	39	22	453	311	96
$175,000 to $199,999	41	68	28	79	17	11	324	107	44
$200,000 to $249,999	41	63	25	88	12	14	268	81	41
$250,000 to $299,999	21	25	7	52	7	3	138	53	19
$300,000 to $399,999	10	12	3	20	–	–	82	24	22
$400,000 to $499,999	4	2	–	3	1	–	20	8	4
$500,000 or more	3	3	1	4	–	2	8	11	6
Median (dollars)	61 500	61 800	44 700	90 400	54 400	43 300	127 900	95 300	61 700
Mean (dollars)	68 000	74 800	55 000	103 800	60 900	51 900	139 400	107 300	72 100
Specified vacant-for-sale-only housing units	**126**	**99**	**58**	**66**	**65**	**57**	**86**	**150**	**94**
Less than $20,000	9	4	3	–	2	5	–	–	2
$20,000 to $39,999	20	27	19	1	11	21	1	5	16
$40,000 to $59,999	37	34	21	6	31	15	2	17	27
$60,000 to $79,999	33	15	4	13	17	12	7	18	22
$80,000 to $99,999	14	5	5	22	3	3	8	7	11
$100,000 to $149,999	13	9	3	17	1	–	19	69	7
$150,000 to $199,999	–	5	1	6	–	–	28	27	1
$200,000 to $249,999	–	–	1	1	–	1	10	3	4
$250,000 to $299,999	–	–	–	–	–	–	1	3	2
$300,000 or more	–	–	1	–	–	–	10	1	2
Median (dollars)	58 300	52 800	45 000	90 000	51 900	41 600	157 500	113 000	62 500
Mean (dollars)	61 200	62 200	59 800	99 500	53 500	47 600	170 100	116 400	80 900
Owner-occupied mobile homes or trailers	**331**	**190**	**99**	**48**	**10**	**171**	**98**	**271**	**273**
Median (dollars)	14 500	10 000–	12 100	28 300	22 500	12 700	14 900	13 500	12 100
Mean (dollars)	18 200	14 500	18 500	36 300	27 300	17 600	31 900	15 900	16 300
CONTRACT RENT									
Specified renter-occupied housing units	**4 282**	**4 212**	**3 051**	**278**	**3 465**	**1 692**	**335**	**3 502**	**2 667**
Less than $100	427	269	416	2	11	339	4	109	241
$100 to $149	315	205	383	6	33	317	5	123	211
$150 to $199	335	721	478	14	83	247	9	188	208
$200 to $249	419	911	536	23	215	221	19	134	229
$250 to $299	461	737	448	39	617	214	15	133	324
$300 to $349	646	677	273	45	901	120	53	276	516
$350 to $399	630	361	197	27	674	54	28	571	408
$400 to $449	364	95	99	13	402	23	16	705	181
$450 to $499	217	36	32	16	187	5	16	394	123
$500 to $549	88	26	19	13	137	7	21	330	37
$550 to $599	29	10	7	12	46	2	34	235	30
$600 to $649	25	8	1	9	6	–	20	76	27
$650 to $699	20	4	1	14	2	–	26	47	6
$700 to $749	3	1	–	6	1	1	5	21	1
$750 to $999	11	2	20	12	2	–	20	55	–
$1,000 or more	–	–	2	3	–	–	12	32	6
No cash rent	292	149	139	24	148	142	32	73	119
Median (dollars)	303	245	216	347	339	170	459	412	307
Mean (dollars)	287	251	224	409	346	184	492	409	289
Specified vacant-for-rent housing units	**439**	**426**	**145**	**22**	**273**	**87**	**16**	**527**	**291**
Less than $100	19	31	17	–	3	15	–	4	13
$100 to $199	49	87	42	3	9	28	1	11	23
$200 to $299	95	160	46	8	88	37	1	14	73
$300 to $399	136	126	28	8	140	7	7	57	133
$400 to $499	127	18	6	1	20	–	1	160	38
$500 to $599	11	1	1	–	12	–	3	226	2
$600 to $749	1	3	–	1	1	–	2	11	9
$750 to $999	1	–	5	–	–	–	–	19	–
$1,000 or more	–	–	–	1	–	–	1	25	–
Median (dollars)	338	260	228	300	329	201	362	515	327
Mean (dollars)	324	259	248	353	329	191	456	524	314
MEALS INCLUDED IN RENT									
Specified renter-occupied housing units	**4 282**	**4 212**	**3 051**	**278**	**3 465**	**1 692**	**335**	**3 502**	**2 667**
With meals included in rent	10	2	24	1	3	2	1	5	7
Mean (dollars)	504	300	791	163	288	113	437	315	224
No meals included in rent	3 980	4 061	2 888	253	3 314	1 548	302	3 424	2 541
No cash rent	292	149	139	24	148	142	32	73	119

TIPSII [UPF] GH147 CENSUS90 72583600 06/22/92 5:06 PM MACHINE: C DATA:CENSUS90*H1TIPSDA47. 06/19/92 14:27:15 TAPE: NONE FRAME: 185
TSF:CENSUS90*92. 06/19/92 14:57:21 UTF:CENSUS90*93. 06/19/92 14:57:21 META:CENSUS90*H1TABLES47. 06/19/92 15:09:09

Table 60. **Financial Characteristics: 1990**—Con.

[For definitions of terms and meanings of symbols, see text]

Place and [In Selected States] County Subdivision [10,000 or More Persons]	Germantown city	Goodlettsville city	Greeneville town	Hendersonville city	Jackson city	Johnson City city	Kingsport city	Knoxville city	Lawrenceburg city
VALUE									
Specified owner-occupied housing units	**8 842**	**2 454**	**3 182**	**7 570**	**9 666**	**9 561**	**8 685**	**31 311**	**2 481**
Less than $20,000	4	18	238	22	686	419	369	1 791	180
$20,000 to $29,999	4	18	362	14	1 059	739	806	3 089	322
$30,000 to $39,999	4	25	548	36	1 473	1 166	1 350	5 135	485
$40,000 to $49,999	14	86	560	167	1 539	1 308	1 295	5 760	426
$50,000 to $59,999	40	205	411	538	1 343	1 145	963	4 752	360
$60,000 to $69,999	59	428	321	1 290	1 245	1 046	824	3 413	296
$70,000 to $79,999	126	390	252	1 373	785	925	634	2 164	159
$80,000 to $89,999	184	352	141	911	408	681	471	1 240	84
$90,000 to $99,999	306	271	94	662	314	519	326	849	53
$100,000 to $124,999	1 857	322	115	877	361	619	525	974	60
$125,000 to $149,999	2 266	150	57	723	195	381	367	534	26
$150,000 to $174,999	1 313	88	37	375	83	265	306	358	13
$175,000 to $199,999	808	61	20	176	48	110	180	287	6
$200,000 to $249,999	835	30	11	202	62	114	156	349	9
$250,000 to $299,999	527	6	9	87	28	63	75	248	2
$300,000 to $399,999	337	–	4	62	22	38	34	195	–
$400,000 to $499,999	89	–	1	26	10	16	3	77	–
$500,000 or more	69	4	1	29	5	7	1	96	–
Median (dollars)	145 100	81 600	47 700	83 800	50 500	60 000	54 800	49 800	45 600
Mean (dollars)	167 200	90 900	55 900	102 900	58 100	71 700	71 200	63 000	50 700
Specified vacant-for-sale-only housing units	**197**	**71**	**66**	**269**	**200**	**207**	**158**	**717**	**59**
Less than $20,000	–	1	6	1	17	13	15	73	3
$20,000 to $39,999	–	3	25	7	69	52	70	308	19
$40,000 to $59,999	–	6	23	91	63	47	24	177	16
$60,000 to $79,999	6	20	5	53	27	21	18	69	13
$80,000 to $99,999	9	9	2	25	9	17	4	24	5
$100,000 to $149,999	95	19	4	42	9	27	10	18	2
$150,000 to $199,999	47	12	1	24	4	16	12	11	1
$200,000 to $249,999	17	1	–	15	–	6	4	12	–
$250,000 to $299,999	16	–	–	5	2	6	1	10	–
$300,000 or more	7	–	–	6	–	2	–	15	–
Median (dollars)	143 300	94 200	42 500	71 200	43 700	56 100	38 500	38 500	48 900
Mean (dollars)	164 800	102 200	47 900	104 400	51 800	82 000	60 500	58 500	53 900
Owner-occupied mobile homes or trailers	**2**	**38**	**73**	**126**	**155**	**668**	**252**	**374**	**83**
Median (dollars)	75 000+	16 000	12 500	11 200	11 700	12 600	11 100	11 300	13 100
Mean (dollars)	168 800	60 500	16 600	17 400	14 700	16 300	15 700	17 700	16 900
CONTRACT RENT									
Specified renter-occupied housing units	**1 087**	**1 558**	**2 010**	**3 072**	**8 344**	**8 392**	**5 725**	**34 792**	**1 566**
Less than $100	5	6	309	116	1 031	719	651	2 825	282
$100 to $149	2	10	300	30	1 075	671	670	3 031	271
$150 to $199	6	19	302	33	875	1 122	785	3 217	256
$200 to $249	6	33	419	40	1 273	1 581	918	6 274	365
$250 to $299	6	62	331	128	1 356	1 259	861	5 520	159
$300 to $349	21	251	106	489	1 158	844	565	4 557	67
$350 to $399	115	354	63	675	666	742	365	3 233	26
$400 to $449	85	305	23	498	300	336	180	1 973	17
$450 to $499	194	284	4	319	119	152	206	1 191	7
$500 to $549	146	79	11	195	42	206	66	596	6
$550 to $599	92	63	3	194	36	45	32	272	–
$600 to $649	64	28	3	109	21	44	16	177	–
$650 to $699	32	13	–	64	12	51	8	51	–
$700 to $749	28	1	–	22	8	19	7	34	–
$750 to $999	135	4	2	49	9	77	20	75	–
$1,000 or more	116	4	–	24	–	21	15	23	–
No cash rent	34	42	134	87	363	503	360	1 743	110
Median (dollars)	528	404	203	399	240	245	232	260	181
Mean (dollars)	625	410	197	418	237	265	242	268	183
Specified vacant-for-rent housing units	**128**	**245**	**271**	**491**	**908**	**591**	**442**	**3 255**	**94**
Less than $100	–	1	8	1	98	31	19	234	13
$100 to $199	–	1	106	3	266	145	98	492	42
$200 to $299	2	24	136	7	340	268	166	1 033	28
$300 to $399	13	95	17	158	176	99	106	757	8
$400 to $499	40	111	3	198	18	11	40	405	2
$500 to $599	32	13	1	93	8	23	11	205	1
$600 to $749	20	–	–	29	2	8	1	105	–
$750 to $999	14	–	–	2	–	6	–	8	–
$1,000 or more	7	–	–	–	–	–	1	16	–
Median (dollars)	533	401	213	451	230	225	258	281	171
Mean (dollars)	591	396	213	451	225	257	274	306	188
MEALS INCLUDED IN RENT									
Specified renter-occupied housing units	**1 087**	**1 558**	**2 010**	**3 072**	**8 344**	**8 392**	**5 725**	**34 792**	**1 566**
With meals included in rent	2	2	5	4	17	214	30	102	1
Mean (dollars)	625	757	197	388	189	628	893	214	137
No meals included in rent	1 051	1 514	1 871	2 981	7 964	7 675	5 335	32 947	1 455
No cash rent	34	42	134	87	363	503	360	1 743	110

TIPSII [UPF] GH147 CENSUS90 72583600 06/22/92 5:06 PM MACHINE: C DATA:CENSUS90*H1TIPSDA47. 06/19/92 14:27:15 TAPE: NONE FRAME: 186
TSF:CENSUS90*92. 06/19/92 14:57:21 UTF:CENSUS90*93. 06/19/92 14:57:21 META:CENSUS90*H1TABLES47. 06/19/92 15:09:09

Table 60. **Financial Characteristics: 1990**—Con.

[For definitions of terms and meanings of symbols, see text]

Place and [In Selected States] County Subdivision [10,000 or More Persons]	Lebanon city	McMinnville city	Maryville city	Memphis city	Middle Valley CDP	Millington city	Morristown city	Murfreesboro city	Nashville-Davidson (remainder)
VALUE									
Specified owner-occupied housing units	**3 062**	**2 486**	**4 400**	**113 733**	**3 168**	**1 210**	**4 380**	**7 018**	**88 666**
Less than $20,000	81	336	101	4 701	37	33	227	49	1 148
$20,000 to $29,999	155	397	236	6 954	44	27	652	106	1 682
$30,000 to $39,999	242	462	435	14 591	107	74	999	273	3 941
$40,000 to $49,999	375	423	605	20 558	267	139	806	610	7 907
$50,000 to $59,999	395	273	530	17 679	538	200	504	965	10 713
$60,000 to $69,999	389	176	606	14 520	733	313	343	880	13 439
$70,000 to $79,999	360	130	532	9 241	604	170	207	856	12 053
$80,000 to $89,999	263	82	324	6 250	308	79	161	774	9 063
$90,000 to $99,999	220	54	270	4 437	197	47	104	621	6 941
$100,000 to $124,999	262	63	292	4 958	192	70	136	850	8 408
$125,000 to $149,999	124	37	195	2 819	83	37	102	442	4 948
$150,000 to $174,999	71	26	128	1 916	28	14	53	240	2 987
$175,000 to $199,999	45	18	53	1 270	10	2	28	136	1 605
$200,000 to $249,999	40	5	54	1 371	10	5	30	117	1 679
$250,000 to $299,999	23	2	21	832	4	–	14	52	881
$300,000 to $399,999	6	1	14	799	5	–	9	37	748
$400,000 to $499,999	1	1	3	340	1	–	4	3	272
$500,000 or more	10	–	1	497	–	–	1	7	251
Median (dollars)	67 300	41 100	64 700	55 000	68 100	64 000	43 500	77 500	74 400
Mean (dollars)	77 700	48 400	74 200	70 300	72 600	67 800	54 600	88 400	89 300
Specified vacant-for-sale-only housing units	**70**	**67**	**94**	**2 373**	**66**	**28**	**99**	**234**	**2 884**
Less than $20,000	4	16	5	115	1	–	4	2	33
$20,000 to $39,999	12	32	18	563	2	5	48	8	267
$40,000 to $59,999	23	8	24	871	16	10	24	57	671
$60,000 to $79,999	13	7	13	410	27	9	10	36	783
$80,000 to $99,999	8	1	10	153	17	2	7	34	384
$100,000 to $149,999	3	3	19	125	3	2	3	70	474
$150,000 to $199,999	1	–	4	51	–	–	2	18	157
$200,000 to $249,999	1	–	–	26	–	–	1	6	59
$250,000 to $299,999	1	–	–	16	–	–	–	3	23
$300,000 or more	4	–	1	43	–	–	–	–	33
Median (dollars)	56 700	31 800	60 000	50 400	70 000	57 500	39 200	87 400	69 800
Mean (dollars)	84 100	37 800	74 100	66 100	70 400	62 900	50 100	96 400	86 500
Owner-occupied mobile homes or trailers	**84**	**27**	**76**	**1 457**	**122**	**113**	**312**	**304**	**2 389**
Median (dollars)	14 700	11 300	10 000	10 200	17 200	14 700	11 200	13 900	13 500
Mean (dollars)	18 900	14 300	15 200	17 500	23 700	16 800	16 100	18 800	23 100
CONTRACT RENT									
Specified renter-occupied housing units	**2 416**	**1 967**	**2 716**	**101 734**	**551**	**2 730**	**3 625**	**8 894**	**92 702**
Less than $100	235	285	276	7 972	8	18	590	532	5 839
$100 to $149	163	303	396	9 889	8	25	337	254	4 129
$150 to $199	155	319	355	10 332	25	156	661	386	3 165
$200 to $249	247	407	406	10 383	38	468	765	513	4 983
$250 to $299	341	236	436	16 741	85	510	575	1 770	9 189
$300 to $349	412	168	343	14 176	95	385	194	1 647	15 001
$350 to $399	449	105	136	11 852	79	351	165	1 604	17 467
$400 to $449	189	10	67	6 952	32	277	28	796	11 276
$450 to $499	63	12	32	4 256	38	124	19	517	7 431
$500 to $549	19	7	26	2 503	21	81	12	283	4 121
$550 to $599	13	3	19	1 328	49	33	5	95	2 743
$600 to $649	12	2	11	755	12	16	5	76	1 369
$650 to $699	–	1	6	427	5	10	1	55	986
$700 to $749	1	–	4	239	10	5	–	35	505
$750 to $999	3	2	22	436	7	4	2	70	1 269
$1,000 or more	–	–	4	236	–	4	1	14	606
No cash rent	114	107	177	3 257	39	263	265	247	2 623
Median (dollars)	301	202	224	282	348	306	206	325	357
Mean (dollars)	281	202	238	285	377	323	203	329	358
Specified vacant-for-rent housing units	**377**	**150**	**210**	**10 731**	**37**	**205**	**264**	**955**	**12 597**
Less than $100	27	11	10	646	2	1	54	47	298
$100 to $199	41	47	49	1 897	6	23	83	45	439
$200 to $299	80	59	84	3 468	7	154	103	235	1 886
$300 to $399	181	29	46	2 895	10	15	20	412	5 215
$400 to $499	43	3	12	1 162	1	6	3	140	2 834
$500 to $599	3	–	5	383	7	5	1	52	1 047
$600 to $749	1	1	2	193	3	1	–	17	361
$750 to $999	1	–	2	50	1	–	–	5	188
$1,000 or more	–	–	–	37	–	–	–	2	329
Median (dollars)	316	216	254	286	322	232	197	336	372
Mean (dollars)	297	221	263	295	365	251	193	338	403
MEALS INCLUDED IN RENT									
Specified renter-occupied housing units	**2 416**	**1 967**	**2 716**	**101 734**	**551**	**2 730**	**3 625**	**8 894**	**92 702**
With meals included in rent	8	4	3	458	–	5	4	16	902
Mean (dollars)	422	141	350	427	–	475	163	453	781
No meals included in rent	2 294	1 856	2 536	98 019	512	2 462	3 356	8 631	89 177
No cash rent	114	107	177	3 257	39	263	265	247	2 623

TIPSII [UPF] GH147 CENSUS90 72583600 06/22/92 5:06 PM MACHINE: C DATA:CENSUS90*H1TIPSDA47. 06/19/92 14:27:15 TAPE: NONE FRAME: 187
TSF:CENSUS90*92. 06/19/92 14:57:21 UTF:CENSUS90*93. 06/19/92 14:57:21 META:CENSUS90*H1TABLES47. 06/19/92 15:09:09

Table 60. **Financial Characteristics: 1990**—Con.

[For definitions of terms and meanings of symbols, see text]

Place and [In Selected States] County Subdivision [10,000 or More Persons]	Oak Ridge city	Red Bank city	Shelbyville city	Smyrna town	Springfield city	Tullahoma city	Union City city	Nashville-Davidson
VALUE								
Specified owner-occupied housing units	**7 139**	**2 778**	**2 923**	**2 343**	**2 149**	**3 733**	**2 187**	**94 670**
Less than $20,000	41	59	136	18	116	177	127	1 176
$20,000 to $29,999	230	134	301	26	178	327	212	1 727
$30,000 to $39,999	845	400	601	52	259	505	402	4 005
$40,000 to $49,999	1 227	572	617	152	402	559	401	8 060
$50,000 to $59,999	930	507	441	375	357	518	270	11 009
$60,000 to $69,999	779	407	348	494	285	466	247	13 945
$70,000 to $79,999	615	299	213	422	176	308	156	12 463
$80,000 to $89,999	490	167	122	279	101	218	118	9 409
$90,000 to $99,999	411	103	50	214	76	171	78	7 244
$100,000 to $124,999	693	79	46	168	87	258	82	8 873
$125,000 to $149,999	389	27	27	65	48	117	42	5 328
$150,000 to $174,999	201	17	12	38	27	47	25	3 380
$175,000 to $199,999	93	4	2	14	13	27	13	2 038
$200,000 to $249,999	95	1	4	9	13	24	6	2 313
$250,000 to $299,999	59	2	2	8	5	5	7	1 237
$300,000 to $399,999	31	–	1	9	3	3	1	1 148
$400,000 to $499,999	7	–	–	–	2	1	–	513
$500,000 or more	3	–	–	–	1	2	–	802
Median (dollars)	63 800	53 800	46 400	71 300	52 900	55 300	48 800	75 700
Mean (dollars)	77 700	58 200	51 000	77 800	60 700	63 600	56 900	96 500
Specified vacant-for-sale-only housing units	**92**	**65**	**95**	**52**	**54**	**77**	**45**	**3 009**
Less than $20,000	7	1	18	–	3	6	5	34
$20,000 to $39,999	30	21	27	1	12	20	14	272
$40,000 to $59,999	10	22	24	7	26	21	12	679
$60,000 to $79,999	11	17	21	17	8	13	9	803
$80,000 to $99,999	5	4	3	15	1	10	3	396
$100,000 to $149,999	17	–	2	8	3	6	2	494
$150,000 to $199,999	7	–	–	3	1	–	–	178
$200,000 to $249,999	4	–	–	–	–	1	–	65
$250,000 to $299,999	1	–	–	–	–	–	–	28
$300,000 or more	–	–	–	1	–	–	–	60
Median (dollars)	55 000	47 800	41 300	81 100	50 800	51 900	43 500	70 700
Mean (dollars)	78 900	50 600	43 400	93 300	54 000	57 800	50 100	91 100
Owner-occupied mobile homes or trailers	**4**	**25**	**151**	**166**	**85**	**188**	**60**	**2 472**
Median (dollars)	60 000	10 000–	12 100	12 000	10 700	15 000	10 900	13 300
Mean (dollars)	57 900	16 300	15 100	19 200	14 600	19 800	13 800	23 000
CONTRACT RENT								
Specified renter-occupied housing units	**3 901**	**2 532**	**2 227**	**2 114**	**1 799**	**2 288**	**1 820**	**94 861**
Less than $100	175	17	348	180	300	320	232	5 851
$100 to $149	178	41	239	82	237	209	261	4 150
$150 to $199	386	135	245	44	228	305	258	3 204
$200 to $249	495	501	404	107	255	394	305	5 056
$250 to $299	542	694	257	157	245	357	388	9 380
$300 to $349	565	564	259	339	203	202	160	15 364
$350 to $399	469	272	264	469	125	199	56	17 853
$400 to $449	390	97	49	261	42	75	20	11 645
$450 to $499	162	104	13	234	12	32	6	7 735
$500 to $549	78	19	16	44	24	18	5	4 222
$550 to $599	63	8	5	38	4	9	1	2 814
$600 to $649	33	5	2	25	3	7	–	1 404
$650 to $699	44	2	6	8	1	1	–	1 008
$700 to $749	14	2	–	1	–	–	9	518
$750 to $999	46	1	7	4	–	8	–	1 304
$1,000 or more	70	–	6	–	–	1	–	641
No cash rent	191	70	107	121	120	151	119	2 712
Median (dollars)	306	290	225	358	214	230	215	358
Mean (dollars)	330	297	232	337	217	233	210	359
Specified vacant-for-rent housing units	**597**	**516**	**175**	**278**	**124**	**268**	**126**	**12 912**
Less than $100	16	8	10	6	3	59	17	299
$100 to $199	90	28	44	4	24	51	28	443
$200 to $299	182	282	49	84	54	99	55	1 943
$300 to $399	150	138	59	112	28	47	14	5 324
$400 to $499	69	49	10	59	12	8	2	2 954
$500 to $599	26	10	2	11	2	4	–	1 060
$600 to $749	53	1	–	2	1	–	10	363
$750 to $999	8	–	1	–	–	–	–	195
$1,000 or more	3	–	–	–	–	–	–	331
Median (dollars)	304	289	254	351	248	216	236	373
Mean (dollars)	339	300	260	345	269	210	252	403
MEALS INCLUDED IN RENT								
Specified renter-occupied housing units	**3 901**	**2 532**	**2 227**	**2 114**	**1 799**	**2 288**	**1 820**	**94 861**
With meals included in rent	55	3	9	3	5	3	14	904
Mean (dollars)	1 121	213	483	454	138	200	379	781
No meals included in rent	3 655	2 459	2 111	1 990	1 674	2 134	1 687	91 245
No cash rent	191	70	107	121	120	151	119	2 712

TIPSII [UPF] GH147 CENSUS90 72583600 06/22/92 5:06 PM MACHINE: C DATA:CENSUS90*H1TIPSDA47. 06/19/92 14:27:15 TAPE: NONE FRAME: 188
TSF:CENSUS90*92. 06/19/92 14:57:21 UTF:CENSUS90*93. 06/19/92 14:57:21 META:CENSUS90*H1TABLES47. 06/19/92 15:09:09

Table 61. **Occupancy, Structural, and Utilization Characteristics of Housing Units by Race and Hispanic Origin of Householder: 1990**

[Threshold and complementary threshold are 400 persons. For definitions of terms and meanings of symbols, see text]

Place and [In Selected States] County Subdivision [10,000 or More Persons]	Athens city		Bartlett town		Brentwood city	Bristol city		Brownsville city	
	White	Black	White	Black	White	White	Black	White	Black
Occupied housing units	**4 415**	**411**	**8 181**	**192**	**5 145**	**9 346**	**291**	**1 896**	**1 784**
POPULATION									
Persons in occupied housing units	10 395	1 098	25 732	596	15 832	21 913	662	4 522	5 309
Per occupied housing unit	2.35	2.67	3.15	3.10	3.08	2.34	2.27	2.39	2.98
Owner-occupied housing units	6 922	566	23 566	466	14 900	15 328	366	3 276	2 787
Per owner-occupied housing unit	2.44	2.82	3.16	3.05	3.11	2.45	2.42	2.44	3.18
Renter-occupied housing units	3 473	532	2 166	130	932	6 585	296	1 246	2 522
Per renter-occupied housing unit	2.20	2.53	3.00	3.33	2.67	2.13	2.11	2.26	2.78
TENURE									
Owner-occupied housing units	2 835	201	7 458	153	4 796	6 250	151	1 345	876
Percent of occupied housing units	64.2	48.9	91.2	79.7	93.2	66.9	51.9	70.9	49.1
Renter-occupied housing units	1 580	210	723	39	349	3 096	140	551	908
UNITS IN STRUCTURE									
Occupied housing units	**4 415**	**411**	**8 181**	**192**	**5 145**	**9 346**	**291**	**1 896**	**1 784**
1, detached	3 145	256	7 710	170	4 482	6 336	183	1 507	1 208
1, attached	39	5	199	2	520	197	9	63	83
2	239	37	63	1	49	486	17	107	170
3 or 4	265	32	75	5	34	464	19	59	117
5 to 9	419	61	74	2	10	352	24	54	108
10 to 19	99	6	38	3	6	431	21	24	60
20 to 49	25	3	–	–	9	122	9	15	–
50 or more	–	–	1	–	–	171	4	–	–
Mobile home or trailer	141	4	3	5	15	719	5	43	14
Other	43	7	18	4	20	68	–	24	24
ROOMS									
Owner-occupied housing units	**2 835**	**201**	**7 458**	**153**	**4 796**	**6 250**	**151**	**1 345**	**876**
1 room	2	–	1	–	1	1	1	–	1
2 rooms	14	1	3	–	1	23	–	2	9
3 rooms	37	2	32	2	9	87	3	13	26
4 rooms	308	22	76	9	96	816	13	113	93
5 rooms	784	70	875	24	122	1 450	43	385	376
6 rooms	800	48	2 350	44	338	1 431	36	367	255
7 rooms	442	33	2 205	37	696	1 017	26	230	71
8 rooms	227	13	1 172	20	1 090	664	16	110	29
9 or more rooms	221	12	744	17	2 443	761	13	125	16
Median	5.8	5.6	6.7	6.4	8.5+	6.0	5.9	5.9	5.3
Renter-occupied housing units	**1 580**	**210**	**723**	**39**	**349**	**3 096**	**140**	**551**	**908**
1 room	16	3	1	–	2	48	2	4	13
2 rooms	72	13	8	–	10	291	11	18	86
3 rooms	329	40	17	3	16	648	29	68	192
4 rooms	571	63	172	18	71	953	37	226	340
5 rooms	355	58	169	7	59	613	26	135	188
6 rooms	143	21	194	9	56	311	24	61	67
7 rooms	53	10	108	1	51	126	7	25	14
8 rooms	24	1	33	1	46	56	2	8	6
9 or more rooms	17	1	21	–	38	50	2	6	2
Median	4.2	4.3	5.5	4.4	5.8	4.1	4.3	4.3	4.0
PERSONS IN UNIT									
Owner-occupied housing units	**2 835**	**201**	**7 458**	**153**	**4 796**	**6 250**	**151**	**1 345**	**876**
1 person	653	39	567	29	376	1 422	57	324	176
2 persons	1 064	59	1 937	29	1 428	2 415	29	521	199
3 persons	529	45	1 834	29	1 094	1 185	29	218	157
4 persons	440	31	2 213	47	1 290	804	25	190	153
5 persons	112	19	727	13	466	306	7	69	104
6 persons	26	5	137	4	109	86	2	16	44
7 or more persons	11	3	43	2	33	32	2	7	43
Median	2.22	2.56	3.17	3.14	3.04	2.21	2.14	2.17	2.90
Renter-occupied housing units	**1 580**	**210**	**723**	**39**	**349**	**3 096**	**140**	**551**	**908**
1 person	604	61	108	5	78	1 291	64	195	279
2 persons	439	54	164	8	101	855	32	166	192
3 persons	275	50	182	10	72	472	25	92	158
4 persons	174	27	181	9	65	310	10	67	143
5 persons	65	10	74	3	27	105	7	23	70
6 persons	17	5	9	1	4	44	–	4	37
7 or more persons	6	3	5	3	2	19	2	4	29
Median	1.92	2.31	2.99	3.15	2.46	1.80	1.69	1.98	2.41
PERSONS PER ROOM									
Owner-occupied housing units	**2 835**	**201**	**7 458**	**153**	**4 796**	**6 250**	**151**	**1 345**	**876**
0.50 or less	2 186	128	4 846	97	4 339	4 949	116	1 033	441
0.51 to 0.75	424	46	2 028	44	403	902	20	204	170
0.76 to 1.00	200	22	545	10	52	346	15	99	193
1.01 to 1.50	19	5	34	1	1	44	–	6	59
1.51 or more	6	–	5	1	1	9	–	3	13
Mean	.40	.48	.46	.46	.36	.39	.39	.39	.58
Renter-occupied housing units	**1 580**	**210**	**723**	**39**	**349**	**3 096**	**140**	**551**	**908**
0.50 or less	1 024	111	381	16	256	2 060	98	363	422
0.51 to 0.75	330	53	197	11	63	590	21	104	188
0.76 to 1.00	200	32	135	5	23	383	17	72	197
1.01 to 1.50	23	12	8	6	6	48	3	10	62
1.51 or more	3	2	2	1	1	15	1	2	39
Mean	.51	.59	.54	.70	.45	.50	.48	.50	.69

TIPSII [UPF] GH147 CENSUS90 72583600 06/22/92 5:06 PM MACHINE: C DATA:CENSUS90*H1TIPSDA47. 06/19/92 14:27:15 TAPE: NONE FRAME: 189
TSF:CENSUS90*92. 06/19/92 14:57:21 UTF:CENSUS90*93. 06/19/92 14:57:21 META:CENSUS90*H1TABLES47. 06/19/92 15:09:09

Table 61. **Occupancy, Structural, and Utilization Characteristics of Housing Units by Race and Hispanic Origin of Householder: 1990**—Con.

[Threshold and complementary threshold are 400 persons. For definitions of terms and meanings of symbols, see text]

Place and [In Selected States] County Subdivision [10,000 or More Persons]	Chattanooga city					Clarksville city				
	White	Black	Asian or Pacific Islander	Hispanic origin (of any race)	White, not of Hispanic origin	White	Black	Asian or Pacific Islander	Hispanic origin (of any race)	White, not of Hispanic origin
Occupied housing units	**42 802**	**18 790**	**379**	**342**	**42 598**	**19 818**	**4 900**	**319**	**763**	**19 429**
POPULATION										
Persons in occupied housing units	95 454	50 108	1 375	856	94 952	52 425	13 991	919	2 360	51 254
Per occupied housing unit	2.23	2.67	3.63	2.50	2.23	2.65	2.86	2.88	3.09	2.64
Owner-occupied housing units	62 387	21 610	886	401	62 128	31 691	5 955	548	1 029	31 096
Per owner-occupied housing unit	2.40	2.89	4.30	2.91	2.40	2.73	2.99	3.08	3.29	2.73
Renter-occupied housing units	33 067	28 498	489	455	32 824	20 734	8 036	371	1 331	20 158
Per renter-occupied housing unit	1.96	2.52	2.83	2.23	1.96	2.52	2.76	2.63	2.96	2.51
TENURE										
Owner-occupied housing units	25 959	7 484	206	138	25 863	11 596	1 989	178	313	11 404
Percent of occupied housing units	60.6	39.8	54.4	40.4	60.7	58.5	40.6	55.8	41.0	58.7
Renter-occupied housing units	16 843	11 306	173	204	16 735	8 222	2 911	141	450	8 025
UNITS IN STRUCTURE										
Occupied housing units	**42 802**	**18 790**	**379**	**342**	**42 598**	**19 818**	**4 900**	**319**	**763**	**19 429**
1, detached	27 805	9 377	207	161	27 703	13 336	2 693	199	392	13 116
1, attached	999	648	18	13	990	813	175	9	45	793
2	3 040	2 930	33	35	3 022	879	247	14	56	852
3 or 4	1 582	1 544	29	34	1 564	969	438	18	40	947
5 to 9	1 899	1 977	26	22	1 884	1 019	452	23	56	995
10 to 19	2 440	1 056	37	31	2 422	819	333	33	64	789
20 to 49	1 696	306	14	23	1 688	511	92	3	25	498
50 or more	1 977	665	6	10	1 969	70	51	–	–	70
Mobile home or trailer	1 050	35	–	7	1 045	1 291	367	14	81	1 261
Other	314	252	9	6	311	111	52	6	4	108
ROOMS										
Owner-occupied housing units	**25 959**	**7 484**	**206**	**138**	**25 863**	**11 596**	**1 989**	**178**	**313**	**11 404**
1 room	7	3	–	–	7	6	1	–	–	6
2 rooms	50	22	3	–	50	43	16	4	3	41
3 rooms	336	133	20	3	335	187	89	17	23	177
4 rooms	2 441	776	21	12	2 432	704	218	16	22	689
5 rooms	6 320	2 133	36	33	6 296	2 961	610	54	93	2 906
6 rooms	6 870	2 257	29	34	6 849	3 531	578	46	83	3 482
7 rooms	4 294	1 166	19	24	4 277	2 235	312	26	54	2 199
8 rooms	2 669	547	34	15	2 659	1 022	94	9	18	1 009
9 or more rooms	2 972	447	44	17	2 958	907	71	6	17	895
Median	6.1	5.8	6.3	6.1	6.1	6.0	5.6	5.5	5.7	6.0
Renter-occupied housing units	**16 843**	**11 306**	**173**	**204**	**16 735**	**8 222**	**2 911**	**141**	**450**	**8 025**
1 room	756	320	13	7	753	71	39	5	18	67
2 rooms	1 245	599	31	18	1 237	601	277	32	53	581
3 rooms	3 676	2 312	35	43	3 656	1 256	451	27	85	1 210
4 rooms	5 700	4 434	55	82	5 654	2 768	1 061	43	145	2 704
5 rooms	3 279	2 463	23	36	3 258	2 011	708	23	105	1 967
6 rooms	1 411	876	8	11	1 404	948	262	8	29	935
7 rooms	459	218	4	4	457	331	68	2	13	325
8 rooms	188	56	2	2	188	169	25	1	1	169
9 or more rooms	129	28	2	1	128	67	20	–	1	67
Median	4.0	4.0	3.6	3.9	4.0	4.3	4.1	3.7	4.0	4.3
PERSONS IN UNIT										
Owner-occupied housing units	**25 959**	**7 484**	**206**	**138**	**25 863**	**11 596**	**1 989**	**178**	**313**	**11 404**
1 person	6 070	1 571	13	30	6 045	1 789	341	29	25	1 769
2 persons	10 492	2 078	14	32	10 470	4 096	535	43	68	4 047
3 persons	4 540	1 463	39	27	4 519	2 530	422	35	81	2 483
4 persons	3 258	1 253	65	31	3 238	2 170	374	40	91	2 115
5 persons	1 136	622	27	12	1 132	729	187	22	33	717
6 persons	306	277	26	2	304	203	92	5	11	195
7 or more persons	157	220	22	4	155	79	38	4	4	78
Median	2.16	2.56	4.07	2.76	2.16	2.48	2.78	2.99	3.28	2.47
Renter-occupied housing units	**16 843**	**11 306**	**173**	**204**	**16 735**	**8 222**	**2 911**	**141**	**450**	**8 025**
1 person	7 902	3 682	41	72	7 867	2 084	631	30	56	2 057
2 persons	4 752	2 714	43	62	4 714	2 536	746	42	130	2 478
3 persons	2 172	2 209	32	34	2 158	1 671	720	33	109	1 624
4 persons	1 295	1 572	36	25	1 279	1 316	495	26	102	1 272
5 persons	494	655	10	9	490	452	216	7	39	442
6 persons	147	269	6	2	146	125	60	2	13	114
7 or more persons	81	205	5	–	81	38	43	1	1	38
Median	1.61	2.23	2.58	1.98	1.61	2.30	2.61	2.46	2.86	2.29
PERSONS PER ROOM										
Owner-occupied housing units	**25 959**	**7 484**	**206**	**138**	**25 863**	**11 596**	**1 989**	**178**	**313**	**11 404**
0.50 or less	21 068	4 859	89	92	20 996	8 098	1 137	90	144	7 997
0.51 to 0.75	3 351	1 386	41	27	3 336	2 237	432	38	81	2 189
0.76 to 1.00	1 350	942	40	14	1 343	1 115	318	36	64	1 081
1.01 to 1.50	164	243	19	4	162	118	86	9	17	111
1.51 or more	26	54	17	1	26	28	16	5	7	26
Mean	.38	.48	.66	.45	.38	.44	.53	.56	.57	.44
Renter-occupied housing units	**16 843**	**11 306**	**173**	**204**	**16 735**	**8 222**	**2 911**	**141**	**450**	**8 025**
0.50 or less	11 437	5 760	61	116	11 373	4 338	1 221	48	131	4 279
0.51 to 0.75	2 810	2 530	33	39	2 791	2 053	754	29	105	2 003
0.76 to 1.00	2 191	2 222	43	37	2 173	1 502	653	49	144	1 441
1.01 to 1.50	316	595	21	7	312	252	195	7	42	233
1.51 or more	89	199	15	5	86	77	88	8	28	69
Mean	.49	.62	.78	.57	.49	.57	.66	.73	.75	.57

TIPSII [UPF] GH147 CENSUS90 72583600 06/22/92 5:06 PM MACHINE: C DATA:CENSUS90*H1TIPSDA47. 06/19/92 14:27:15 TAPE: NONE FRAME: 190
TSF:CENSUS90*92. 06/19/92 14:57:21 UTF:CENSUS90*93. 06/19/92 14:57:21 META:CENSUS90*H1TABLES47. 06/19/92 15:09:09

Table 61. **Occupancy, Structural, and Utilization Characteristics of Housing Units by Race and Hispanic Origin of Householder: 1990**—Con.

[Threshold and complementary threshold are 400 persons. For definitions of terms and meanings of symbols, see text]

Place and [In Selected States] County Subdivision [10,000 or More Persons]	Cleveland city				Collierville town		Columbia city		Cookeville city	
	White	Black	Hispanic origin (of any race)	White, not of Hispanic origin	White	Black	White	Black	White	Black
Occupied housing units	**11 088**	**793**	**132**	**11 010**	**3 966**	**447**	**9 002**	**2 189**	**8 201**	**200**
POPULATION										
Persons in occupied housing units	26 508	2 118	363	26 304	12 648	1 598	21 954	5 769	18 277	449
Per occupied housing unit	2.39	2.67	2.75	2.39	3.19	3.57	2.44	2.64	2.23	2.25
Owner-occupied housing units	15 806	1 008	118	15 727	11 179	1 173	14 818	2 654	9 893	200
Per owner-occupied housing unit	2.54	2.86	3.03	2.54	3.30	3.94	2.52	2.68	2.36	2.53
Renter-occupied housing units	10 702	1 110	245	10 577	1 469	425	7 136	3 115	8 384	249
Per renter-occupied housing unit	2.20	2.52	2.63	2.20	2.56	2.85	2.29	2.60	2.09	2.06
TENURE										
Owner-occupied housing units	6 224	353	39	6 194	3 392	298	5 891	990	4 191	79
Percent of occupied housing units	56.1	44.5	29.5	56.3	85.5	66.7	65.4	45.2	51.1	39.5
Renter-occupied housing units	4 864	440	93	4 816	574	149	3 111	1 199	4 010	121
UNITS IN STRUCTURE										
Occupied housing units	**11 088**	**793**	**132**	**11 010**	**3 966**	**447**	**9 002**	**2 189**	**8 201**	**200**
1, detached	7 355	441	48	7 319	3 583	337	6 340	1 354	4 810	99
1, attached	151	8	5	147	57	12	157	55	201	2
2	805	107	10	799	39	14	708	250	385	10
3 or 4	663	68	15	654	42	2	242	46	623	16
5 to 9	1 112	103	25	1 101	46	8	435	180	958	29
10 to 19	515	43	23	506	55	29	358	89	612	35
20 to 49	25	–	2	25	43	13	86	57	136	5
50 or more	158	8	–	158	58	9	–	–	–	–
Mobile home or trailer	231	9	2	229	29	12	609	137	430	3
Other	73	6	2	72	14	11	67	21	46	1
ROOMS										
Owner-occupied housing units	**6 224**	**353**	**39**	**6 194**	**3 392**	**298**	**5 891**	**990**	**4 191**	**79**
1 room	7	–	–	7	1	–	4	1	2	–
2 rooms	15	1	–	15	4	–	14	5	6	–
3 rooms	64	6	1	63	13	11	64	28	59	4
4 rooms	540	47	3	538	53	22	515	160	323	13
5 rooms	1 529	111	7	1 524	447	118	1 485	318	1 037	23
6 rooms	1 567	90	3	1 564	711	70	1 661	265	1 063	21
7 rooms	1 105	53	10	1 098	970	42	1 018	138	693	9
8 rooms	651	25	8	645	651	20	571	46	459	3
9 or more rooms	746	20	7	740	542	15	559	29	549	6
Median	6.1	5.6	7.0	6.1	7.0	5.5	6.0	5.4	6.1	5.5
Renter-occupied housing units	**4 864**	**440**	**93**	**4 816**	**574**	**149**	**3 111**	**1 199**	**4 010**	**121**
1 room	127	15	6	124	9	1	27	12	36	3
2 rooms	343	42	13	338	24	7	126	51	230	14
3 rooms	1 034	79	23	1 022	68	31	562	214	836	27
4 rooms	1 914	178	30	1 899	195	67	1 184	502	1 677	44
5 rooms	876	79	15	868	124	21	717	279	660	16
6 rooms	342	30	5	338	83	16	303	100	330	16
7 rooms	131	15	–	131	45	6	116	28	132	–
8 rooms	57	2	–	57	18	–	44	12	58	–
9 or more rooms	40	–	1	39	8	–	32	1	51	1
Median	4.0	4.0	3.6	4.0	4.5	4.0	4.2	4.1	4.0	3.9
PERSONS IN UNIT										
Owner-occupied housing units	**6 224**	**353**	**39**	**6 194**	**3 392**	**298**	**5 891**	**990**	**4 191**	**79**
1 person	1 232	89	4	1 228	244	29	1 215	262	1 021	20
2 persons	2 379	87	12	2 367	785	51	2 257	266	1 669	24
3 persons	1 204	65	11	1 197	755	55	1 107	186	752	17
4 persons	993	53	7	988	1 088	61	914	148	538	9
5 persons	313	32	3	311	404	42	310	81	158	9
6 persons	71	16	–	71	92	21	64	32	40	–
7 or more persons	32	11	2	32	24	39	24	15	13	–
Median	2.29	2.51	2.82	2.29	3.38	3.73	2.27	2.38	2.14	2.31
Renter-occupied housing units	**4 864**	**440**	**93**	**4 816**	**574**	**149**	**3 111**	**1 199**	**4 010**	**121**
1 person	1 819	128	18	1 810	179	37	1 108	353	1 483	44
2 persons	1 420	123	32	1 401	134	40	870	288	1 437	45
3 persons	851	84	22	842	107	30	542	254	594	17
4 persons	510	59	11	504	96	16	395	176	320	12
5 persons	170	31	7	167	39	10	124	77	117	2
6 persons	66	12	3	64	14	9	54	28	44	1
7 or more persons	28	3	–	28	5	7	18	23	15	–
Median	1.93	2.25	2.39	1.93	2.31	2.44	2.01	2.36	1.86	1.87
PERSONS PER ROOM										
Owner-occupied housing units	**6 224**	**353**	**39**	**6 194**	**3 392**	**298**	**5 891**	**990**	**4 191**	**79**
0.50 or less	4 857	223	25	4 835	2 189	118	4 483	632	3 468	59
0.51 to 0.75	931	72	11	925	911	58	971	185	530	8
0.76 to 1.00	386	45	2	384	273	79	404	145	178	11
1.01 to 1.50	42	13	1	42	16	34	32	24	13	1
1.51 or more	8	–	–	8	3	9	1	4	2	–
Mean	.40	.49	.43	.40	.46	.68	.40	.48	.37	.44
Renter-occupied housing units	**4 864**	**440**	**93**	**4 816**	**574**	**149**	**3 111**	**1 199**	**4 010**	**121**
0.50 or less	2 914	211	34	2 892	332	71	1 912	596	2 745	85
0.51 to 0.75	1 044	94	25	1 034	122	32	680	291	779	17
0.76 to 1.00	745	97	18	737	92	23	413	227	406	16
1.01 to 1.50	124	31	7	123	25	16	81	64	64	1
1.51 or more	37	7	9	30	3	7	25	21	16	2
Mean	.54	.64	.73	.54	.54	.69	.53	.62	.50	.53

TIPSII [UPF] GH147 CENSUS90 72583600 06/22/92 5:06 PM MACHINE: C DATA:CENSUS90*H1TIPSDA47. 06/19/92 14:27:15 TAPE: NONE FRAME: 191
TSF:CENSUS90*92. 06/19/92 14:57:21 UTF:CENSUS90*93. 06/19/92 14:57:21 META:CENSUS90*H1TABLES47. 06/19/92 15:09:09

Table 61. **Occupancy, Structural, and Utilization Characteristics of Housing Units by Race and Hispanic Origin of Householder: 1990**—Con.

[Threshold and complementary threshold are 400 persons. For definitions of terms and meanings of symbols, see text]

Place and [In Selected States] County Subdivision [10,000 or More Persons]	Dyersburg city		East Brainerd CDP		East Ridge city	Elizabethton city	Farragut town	Franklin city	
	White	Black	White	Black	White	White	White	White	Black
Occupied housing units	**5 557**	**1 113**	**3 455**	**190**	**8 985**	**4 789**	**4 093**	**6 529**	**1 230**
POPULATION									
Persons in occupied housing units	12 698	3 043	10 634	643	20 565	10 982	12 150	15 942	3 559
Per occupied housing unit	2.29	2.73	3.08	3.38	2.29	2.29	2.97	2.44	2.89
Owner-occupied housing units	7 304	1 365	9 864	593	13 262	7 288	11 244	9 831	1 799
Per owner-occupied housing unit	2.34	2.86	3.09	3.43	2.38	2.33	3.00	2.68	3.06
Renter-occupied housing units	5 394	1 678	770	50	7 303	3 694	906	6 111	1 760
Per renter-occupied housing unit	2.21	2.64	2.96	2.94	2.13	2.23	2.63	2.14	2.74
TENURE									
Owner-occupied housing units	3 117	478	3 195	173	5 561	3 130	3 749	3 675	588
Percent of occupied housing units	56.1	42.9	92.5	91.1	61.9	65.4	91.6	56.3	47.8
Renter-occupied housing units	2 440	635	260	17	3 424	1 659	344	2 854	642
UNITS IN STRUCTURE									
Occupied housing units	**5 557**	**1 113**	**3 455**	**190**	**8 985**	**4 789**	**4 093**	**6 529**	**1 230**
1, detached	3 853	644	3 289	177	6 063	3 393	3 791	3 527	631
1, attached	54	17	23	2	209	73	80	327	32
2	424	175	64	9	1 148	209	63	252	184
3 or 4	384	106	–	–	174	223	8	240	89
5 to 9	321	79	2	–	296	371	5	755	95
10 to 19	184	37	–	1	455	124	1	683	76
20 to 49	168	2	–	–	424	89	–	297	35
50 or more	–	–	–	–	138	73	–	107	8
Mobile home or trailer	137	43	71	–	12	186	130	304	69
Other	32	10	6	1	66	48	15	37	11
ROOMS									
Owner-occupied housing units	**3 117**	**478**	**3 195**	**173**	**5 561**	**3 130**	**3 749**	**3 675**	**588**
1 room	4	1	–	–	2	–	1	1	–
2 rooms	10	5	2	–	6	5	6	12	2
3 rooms	45	12	13	1	28	34	17	42	14
4 rooms	433	70	59	–	443	461	87	385	74
5 rooms	894	161	305	14	1 491	945	259	703	207
6 rooms	807	123	627	24	1 773	786	444	892	178
7 rooms	440	62	665	40	1 003	442	596	685	68
8 rooms	234	25	808	61	453	233	754	442	31
9 or more rooms	250	19	716	33	362	224	1 585	513	14
Median	5.7	5.4	7.4	7.6	6.0	5.7	8.1	6.3	5.5
Renter-occupied housing units	**2 440**	**635**	**260**	**17**	**3 424**	**1 659**	**344**	**2 854**	**642**
1 room	46	15	–	–	16	30	–	10	5
2 rooms	78	31	5	1	149	140	3	89	33
3 rooms	483	89	10	1	512	326	15	519	129
4 rooms	1 010	214	83	7	1 454	526	89	1 095	232
5 rooms	511	179	46	3	789	357	58	794	175
6 rooms	212	89	49	1	358	170	55	202	56
7 rooms	56	15	35	3	92	63	55	78	5
8 rooms	25	3	24	1	37	30	39	36	6
9 or more rooms	19	–	8	–	17	17	30	31	1
Median	4.1	4.4	5.2	4.4	4.2	4.1	5.6	4.2	4.2
PERSONS IN UNIT									
Owner-occupied housing units	**3 117**	**478**	**3 195**	**173**	**5 561**	**3 130**	**3 749**	**3 675**	**588**
1 person	842	102	241	16	1 290	820	333	685	104
2 persons	1 149	144	990	24	2 217	1 210	1 223	1 233	156
3 persons	554	79	719	51	1 064	574	844	719	107
4 persons	407	84	857	54	706	357	934	749	119
5 persons	128	40	305	19	201	126	322	223	60
6 persons	29	16	58	4	67	33	72	54	24
7 or more persons	8	13	25	5	16	10	21	12	18
Median	2.12	2.45	3.01	3.41	2.17	2.12	2.88	2.43	2.82
Renter-occupied housing units	**2 440**	**635**	**260**	**17**	**3 424**	**1 659**	**344**	**2 854**	**642**
1 person	913	178	39	3	1 253	642	81	1 014	177
2 persons	688	165	68	5	1 137	436	103	1 011	153
3 persons	430	122	65	2	565	279	68	410	139
4 persons	277	100	53	6	321	209	54	287	89
5 persons	100	36	25	–	112	63	31	100	40
6 persons	20	24	7	–	21	20	5	28	26
7 or more persons	12	10	3	1	15	10	2	4	18
Median	1.95	2.35	2.85	2.75	1.90	1.93	2.38	1.91	2.44
PERSONS PER ROOM									
Owner-occupied housing units	**3 117**	**478**	**3 195**	**173**	**5 561**	**3 130**	**3 749**	**3 675**	**588**
0.50 or less	2 427	294	2 426	128	4 427	2 482	3 268	2 776	312
0.51 to 0.75	445	92	599	33	798	462	403	623	155
0.76 to 1.00	223	63	154	10	316	167	71	245	95
1.01 to 1.50	19	23	15	2	19	17	7	26	17
1.51 or more	3	6	1	–	1	2	–	5	9
Mean	.39	.51	.41	.45	.39	.39	.37	.41	.54
Renter-occupied housing units	**2 440**	**635**	**260**	**17**	**3 424**	**1 659**	**344**	**2 854**	**642**
0.50 or less	1 526	314	146	8	2 335	1 041	253	1 947	302
0.51 to 0.75	517	143	56	2	691	327	62	532	149
0.76 to 1.00	324	146	48	7	332	258	24	323	135
1.01 to 1.50	54	22	8	–	56	26	4	41	39
1.51 or more	19	10	2	–	10	7	1	11	17
Mean	.52	.61	.54	.60	.49	.52	.45	.49	.65

TIPSII [UPF] GH147 CENSUS90 72583600 06/22/92 5:06 PM MACHINE: C DATA:CENSUS90*H1TIPSDA47. 06/19/92 14:27:15 TAPE: NONE FRAME: 192
TSF:CENSUS90*92. 06/19/92 14:57:21 UTF:CENSUS90*93. 06/19/92 14:57:21 META:CENSUS90*H1TABLES47. 06/19/92 15:09:09

Table 61. **Occupancy, Structural, and Utilization Characteristics of Housing Units by Race and Hispanic Origin of Householder: 1990**—Con.

[Threshold and complementary threshold are 400 persons. For definitions of terms and meanings of symbols, see text]

Place and [In Selected States] County Subdivision [10,000 or More Persons]	Gallatin city		Germantown city			Goodlettsville city	Greeneville town		Hendersonville city	
	White	Black	White	Black	Asian or Pacific Islander	White	White	Black	White	Black
Occupied housing units	**5 778**	**1 219**	**10 276**	**185**	**226**	**4 207**	**5 243**	**314**	**11 104**	**244**
POPULATION										
Persons in occupied housing units	14 645	3 508	31 322	603	891	10 610	11 959	826	30 664	753
Per occupied housing unit	2.53	2.88	3.05	3.26	3.94	2.52	2.28	2.63	2.76	3.09
Owner-occupied housing units	9 619	1 731	28 908	542	735	7 230	7 926	391	23 554	529
Per owner-occupied housing unit	2.61	2.89	3.13	3.50	4.08	2.67	2.35	2.59	2.90	3.37
Renter-occupied housing units	5 026	1 777	2 414	61	156	3 380	4 033	435	7 110	224
Per renter-occupied housing unit	2.41	2.87	2.34	2.03	3.39	2.26	2.16	2.67	2.38	2.57
TENURE										
Owner-occupied housing units	3 691	600	9 244	155	180	2 711	3 374	151	8 122	157
Percent of occupied housing units	63.9	49.2	90.0	83.8	79.6	64.4	64.4	48.1	73.1	64.3
Renter-occupied housing units	2 087	619	1 032	30	46	1 496	1 869	163	2 982	87
UNITS IN STRUCTURE										
Occupied housing units	**5 778**	**1 219**	**10 276**	**185**	**226**	**4 207**	**5 243**	**314**	**11 104**	**244**
1, detached	4 051	769	8 833	157	189	2 725	3 846	194	8 319	164
1, attached	78	34	706	11	12	206	113	9	375	7
2	437	249	17	1	1	166	276	31	286	7
3 or 4	116	38	208	5	7	97	288	22	275	7
5 to 9	250	12	268	5	13	211	298	28	594	24
10 to 19	196	26	160	2	4	334	240	18	495	17
20 to 49	124	5	56	2	–	317	–	–	423	9
50 or more	95	3	–	–	–	–	–	–	127	3
Mobile home or trailer	397	61	3	1	–	129	126	11	164	4
Other	34	22	25	1	–	22	56	1	46	2
ROOMS										
Owner-occupied housing units	**3 691**	**600**	**9 244**	**155**	**180**	**2 711**	**3 374**	**151**	**8 122**	**157**
1 room	2	–	–	–	–	1	–	–	2	–
2 rooms	6	5	2	–	–	5	5	–	10	–
3 rooms	28	21	28	–	1	13	32	3	41	–
4 rooms	298	74	102	5	10	168	335	11	301	13
5 rooms	980	196	269	6	12	615	908	54	1 352	33
6 rooms	1 096	164	618	7	10	855	768	42	2 215	45
7 rooms	622	77	1 427	20	16	529	524	21	1 746	26
8 rooms	325	41	2 555	32	53	271	397	13	1 200	20
9 or more rooms	334	22	4 243	85	78	254	405	7	1 255	20
Median	6.0	5.5	8.4	8.5+	8.3	6.1	6.0	5.7	6.6	6.2
Renter-occupied housing units	**2 087**	**619**	**1 032**	**30**	**46**	**1 496**	**1 869**	**163**	**2 982**	**87**
1 room	29	6	3	–	–	9	26	–	14	–
2 rooms	70	35	35	6	2	35	94	9	91	2
3 rooms	430	119	120	3	3	212	321	26	584	19
4 rooms	750	247	149	9	7	467	736	63	929	35
5 rooms	467	134	272	3	13	509	394	38	726	18
6 rooms	232	55	185	9	13	178	184	18	383	7
7 rooms	64	18	113	–	4	49	59	7	140	5
8 rooms	30	3	74	–	2	20	34	2	70	1
9 or more rooms	15	2	81	–	2	17	21	–	45	–
Median	4.2	4.1	5.3	4.2	5.3	4.5	4.2	4.2	4.4	4.1
PERSONS IN UNIT										
Owner-occupied housing units	**3 691**	**600**	**9 244**	**155**	**180**	**2 711**	**3 374**	**151**	**8 122**	**157**
1 person	665	113	765	9	3	420	843	38	937	15
2 persons	1 383	169	2 653	24	18	1 007	1 324	50	2 628	36
3 persons	753	127	2 025	45	27	593	621	24	1 934	29
4 persons	610	115	2 593	48	77	502	422	25	1 802	47
5 persons	211	44	943	21	35	141	120	8	635	22
6 persons	55	16	212	6	14	39	30	2	139	5
7 or more persons	14	16	53	2	6	9	14	4	47	3
Median	2.35	2.64	3.09	3.49	4.05	2.43	2.14	2.25	2.76	3.45
Renter-occupied housing units	**2 087**	**619**	**1 032**	**30**	**46**	**1 496**	**1 869**	**163**	**2 982**	**87**
1 person	722	150	365	13	6	494	722	45	918	22
2 persons	543	138	298	7	3	497	541	48	908	30
3 persons	355	136	135	7	9	257	317	25	541	15
4 persons	283	107	146	2	23	162	208	24	420	10
5 persons	123	48	69	1	5	56	55	15	130	5
6 persons	36	21	14	–	–	21	16	3	43	3
7 or more persons	25	19	5	–	–	9	10	3	22	2
Median	2.09	2.66	2.01	1.79	3.72	2.01	1.89	2.26	2.13	2.22
PERSONS PER ROOM										
Owner-occupied housing units	**3 691**	**600**	**9 244**	**155**	**180**	**2 711**	**3 374**	**151**	**8 122**	**157**
0.50 or less	2 686	362	8 184	131	112	2 022	2 779	109	5 921	91
0.51 to 0.75	678	127	970	19	45	517	425	21	1 624	37
0.76 to 1.00	295	82	74	5	18	163	152	19	542	26
1.01 to 1.50	26	23	15	–	5	8	18	1	30	–
1.51 or more	6	6	1	–	–	1	–	1	5	3
Mean	.42	.51	.37	.41	.50	.42	.37	.44	.42	.51
Renter-occupied housing units	**2 087**	**619**	**1 032**	**30**	**46**	**1 496**	**1 869**	**163**	**2 982**	**87**
0.50 or less	1 211	262	782	22	15	988	1 246	87	1 823	49
0.51 to 0.75	446	153	173	4	13	325	352	35	698	16
0.76 to 1.00	349	132	68	2	15	148	229	33	391	16
1.01 to 1.50	69	50	8	1	2	27	37	6	52	3
1.51 or more	12	22	1	1	1	8	5	2	18	3
Mean	.56	.69	.42	.48	.63	.49	.50	.61	.52	.60

TIPSII [UPF] GH147 CENSUS90 72583600 06/22/92 5:06 PM MACHINE: C DATA:CENSUS90*H1TIPSDA47. 06/19/92 14:27:15 TAPE: NONE FRAME: 193
TSF:CENSUS90*92. 06/19/92 14:57:21 UTF:CENSUS90*93. 06/19/92 14:57:21 META:CENSUS90*H1TABLES47. 06/19/92 15:09:09

Table 61. **Occupancy, Structural, and Utilization Characteristics of Housing Units by Race and Hispanic Origin of Householder: 1990**—Con.

[Threshold and complementary threshold are 400 persons. For definitions of terms and meanings of symbols, see text]

Place and [In Selected States] County Subdivision [10,000 or More Persons]	Jackson city		Johnson City city		Kingsport city		Knoxville city		
	White	Black	White	Black	White	Black	White	Black	Asian or Pacific Islander
Occupied housing units	**12 283**	**6 832**	**18 478**	**1 023**	**14 903**	**640**	**59 285**	**9 761**	**657**
POPULATION									
Persons in occupied housing units	27 366	18 998	42 223	2 661	33 806	1 609	127 859	24 056	1 512
Per occupied housing unit	2.23	2.78	2.29	2.60	2.27	2.51	2.16	2.46	2.30
Owner-occupied housing units	18 456	8 636	26 793	1 069	22 503	746	73 086	9 992	281
Per owner-occupied housing unit	2.37	2.96	2.50	2.76	2.37	2.71	2.36	2.66	3.27
Renter-occupied housing units	8 910	10 362	15 430	1 592	11 303	863	54 773	14 064	1 231
Per renter-occupied housing unit	1.98	2.64	1.99	2.51	2.10	2.36	1.93	2.34	2.16
TENURE									
Owner-occupied housing units	7 786	2 913	10 738	388	9 509	275	30 963	3 754	86
Percent of occupied housing units	63.4	42.6	58.1	37.9	63.8	43.0	52.2	38.5	13.1
Renter-occupied housing units	4 497	3 919	7 740	635	5 394	365	28 322	6 007	571
UNITS IN STRUCTURE									
Occupied housing units	**12 283**	**6 832**	**18 478**	**1 023**	**14 903**	**640**	**59 285**	**9 761**	**657**
1, detached	8 495	4 066	11 371	545	10 084	334	35 271	4 890	106
1, attached	289	190	377	13	442	13	1 020	122	4
2	1 106	718	889	72	271	33	1 921	376	15
3 or 4	759	828	1 124	75	633	60	2 638	682	28
5 to 9	617	463	1 762	188	1 171	112	4 697	1 650	64
10 to 19	310	275	983	64	1 199	56	5 882	1 031	131
20 to 49	126	131	623	34	231	5	3 456	359	101
50 or more	305	72	288	11	394	14	3 281	503	204
Mobile home or trailer	214	13	876	5	348	4	593	14	–
Other	62	76	185	16	130	9	526	134	4
ROOMS									
Owner-occupied housing units	**7 786**	**2 913**	**10 738**	**388**	**9 509**	**275**	**30 963**	**3 754**	**86**
1 room	1	2	6	–	6	1	25	2	–
2 rooms	14	11	14	–	35	1	89	32	2
3 rooms	92	65	120	4	91	1	402	85	7
4 rooms	567	298	1 218	28	1 064	18	3 631	477	9
5 rooms	1 640	788	2 489	111	2 357	73	8 376	1 121	18
6 rooms	2 252	925	2 509	117	2 313	79	7 964	966	13
7 rooms	1 430	462	1 699	64	1 499	56	4 850	521	13
8 rooms	875	227	1 263	36	949	22	2 630	282	12
9 or more rooms	915	135	1 420	28	1 195	24	2 996	268	12
Median	6.2	5.8	6.1	5.9	6.0	6.1	5.9	5.7	6.0
Renter-occupied housing units	**4 497**	**3 919**	**7 740**	**635**	**5 394**	**365**	**28 322**	**6 007**	**571**
1 room	99	67	295	7	82	3	1 174	291	63
2 rooms	207	139	565	41	284	21	2 599	423	185
3 rooms	942	703	1 538	112	1 075	78	7 405	1 456	169
4 rooms	1 777	1 497	2 735	208	1 979	121	8 873	1 894	104
5 rooms	820	908	1 591	176	1 199	93	5 054	1 254	35
6 rooms	403	411	612	66	503	32	2 094	476	11
7 rooms	132	131	207	17	142	13	705	146	2
8 rooms	67	46	111	6	76	3	262	40	1
9 or more rooms	50	17	86	2	54	1	156	27	1
Median	4.1	4.2	4.0	4.3	4.1	4.2	3.8	3.9	2.7
PERSONS IN UNIT									
Owner-occupied housing units	**7 786**	**2 913**	**10 738**	**388**	**9 509**	**275**	**30 963**	**3 754**	**86**
1 person	1 819	617	2 317	84	2 225	56	7 991	978	11
2 persons	3 212	696	4 041	112	3 987	86	11 981	1 086	18
3 persons	1 336	611	2 120	75	1 633	64	5 403	667	20
4 persons	1 018	503	1 555	68	1 121	41	3 827	583	20
5 persons	304	295	494	35	390	17	1 224	256	10
6 persons	72	110	159	10	116	6	366	114	6
7 or more persons	25	81	52	4	37	5	171	70	1
Median	2.15	2.73	2.26	2.48	2.13	2.45	2.13	2.33	3.20
Renter-occupied housing units	**4 497**	**3 919**	**7 740**	**635**	**5 394**	**365**	**28 322**	**6 007**	**571**
1 person	2 030	1 117	3 407	190	2 282	122	13 353	2 209	195
2 persons	1 314	980	2 418	159	1 493	105	8 286	1 513	183
3 persons	603	822	984	143	869	63	3 549	1 127	125
4 persons	373	524	590	81	456	47	2 039	656	53
5 persons	127	287	228	45	208	18	735	304	11
6 persons	37	108	82	13	55	8	234	115	2
7 or more persons	13	81	31	4	31	2	126	83	2
Median	1.67	2.36	1.69	2.30	1.78	2.08	1.60	2.03	1.99
PERSONS PER ROOM									
Owner-occupied housing units	**7 786**	**2 913**	**10 738**	**388**	**9 509**	**275**	**30 963**	**3 754**	**86**
0.50 or less	6 440	1 774	8 518	267	7 846	201	24 718	2 576	48
0.51 to 0.75	960	596	1 552	72	1 189	53	4 187	628	19
0.76 to 1.00	354	430	599	42	426	17	1 789	435	15
1.01 to 1.50	29	89	62	7	44	1	233	91	2
1.51 or more	3	24	7	–	4	3	36	24	2
Mean	.37	.50	.39	.45	.37	.43	.38	.45	.52
Renter-occupied housing units	**4 497**	**3 919**	**7 740**	**635**	**5 394**	**365**	**28 322**	**6 007**	**571**
0.50 or less	3 205	1 966	5 393	337	3 675	216	19 181	3 292	205
0.51 to 0.75	716	923	1 225	158	972	72	4 788	1 226	96
0.76 to 1.00	496	785	965	113	626	62	3 657	1 079	175
1.01 to 1.50	58	178	111	17	101	13	451	256	52
1.51 or more	22	67	46	10	20	2	245	154	43
Mean	.47	.61	.49	.59	.49	.56	.50	.59	.76

TIPSII [UPF] GH147 CENSUS90 72583600 06/22/92 5:06 PM MACHINE: C DATA:CENSUS90*H1TIPSDA47. 06/19/92 14:27:15 TAPE: NONE FRAME: 194
TSF:CENSUS90*92. 06/19/92 14:57:21 UTF:CENSUS90*93. 06/19/92 14:57:21 META:CENSUS90*H1TABLES47. 06/19/92 15:09:09

Table 61. **Occupancy, Structural, and Utilization Characteristics of Housing Units by Race and Hispanic Origin of Householder: 1990**—Con.

[Threshold and complementary threshold are 400 persons. For definitions of terms and meanings of symbols, see text]

Place and [In Selected States] County Subdivision [10,000 or More Persons]	Knoxville city—Con.		Lawrenceburg city	Lebanon city		McMinnville city		Maryville city	
	Hispanic origin (of any race)	White, not of Hispanic origin	White	White	Black	White	Black	White	Black
Occupied housing units	**380**	**59 029**	**4 237**	**5 044**	**816**	**4 478**	**217**	**7 432**	**210**
POPULATION									
Persons in occupied housing units	911	127 272	9 786	12 348	2 204	10 169	541	17 391	534
Per occupied housing unit	2.40	2.16	2.31	2.45	2.70	2.27	2.49	2.34	2.54
Owner-occupied housing units	306	72 885	6 458	7 900	798	6 351	135	11 951	179
Per owner-occupied housing unit	2.66	2.36	2.36	2.51	2.84	2.37	2.33	2.45	2.80
Renter-occupied housing units	605	54 387	3 328	4 448	1 406	3 818	406	5 440	355
Per renter-occupied housing unit	2.28	1.93	2.22	2.34	2.63	2.13	2.55	2.13	2.43
TENURE									
Owner-occupied housing units	115	30 880	2 739	3 143	281	2 682	58	4 872	64
Percent of occupied housing units	30.3	52.3	64.6	62.3	34.4	59.9	26.7	65.6	30.5
Renter-occupied housing units	265	28 149	1 498	1 901	535	1 796	159	2 560	146
UNITS IN STRUCTURE									
Occupied housing units	**380**	**59 029**	**4 237**	**5 044**	**816**	**4 478**	**217**	**7 432**	**210**
1, detached	134	35 176	3 112	3 541	428	3 100	83	5 257	88
1, attached	5	1 015	75	86	43	78	15	247	2
2	17	1 909	314	560	188	355	61	361	34
3 or 4	30	2 618	167	242	75	194	15	334	23
5 to 9	50	4 666	267	157	30	346	24	444	31
10 to 19	60	5 848	72	173	21	139	8	274	20
20 to 49	29	3 436	50	110	9	28	–	63	3
50 or more	49	3 248	–	–	–	135	6	243	8
Mobile home or trailer	3	590	143	143	16	62	2	130	–
Other	3	523	37	32	6	41	3	79	1
ROOMS									
Owner-occupied housing units	**115**	**30 880**	**2 739**	**3 143**	**281**	**2 682**	**58**	**4 872**	**64**
1 room	–	25	1	–	–	–	–	–	–
2 rooms	3	87	8	5	1	6	1	6	1
3 rooms	3	400	19	29	5	18	4	53	–
4 rooms	11	3 624	238	213	41	298	16	438	4
5 rooms	25	8 360	823	727	85	758	14	1 135	17
6 rooms	26	7 946	778	895	93	733	12	1 171	6
7 rooms	22	4 830	432	669	31	448	9	846	13
8 rooms	8	2 625	225	312	16	216	2	571	11
9 or more rooms	17	2 983	215	293	9	205	–	652	12
Median	6.1	5.9	5.9	6.2	5.6	5.9	5.1	6.2	6.8
Renter-occupied housing units	**265**	**28 149**	**1 498**	**1 901**	**535**	**1 796**	**159**	**2 560**	**146**
1 room	23	1 156	18	20	6	16	3	23	1
2 rooms	38	2 574	59	108	24	127	6	179	7
3 rooms	75	7 362	345	370	101	379	36	496	32
4 rooms	73	8 821	526	724	184	680	68	891	55
5 rooms	36	5 035	297	385	151	350	25	591	30
6 rooms	13	2 082	170	181	57	152	13	219	14
7 rooms	4	702	52	75	8	58	5	82	7
8 rooms	1	261	15	20	2	24	–	43	–
9 or more rooms	2	156	16	18	2	10	3	36	–
Median	3.5	3.8	4.1	4.1	4.2	4.1	4.0	4.2	4.1
PERSONS IN UNIT									
Owner-occupied housing units	**115**	**30 880**	**2 739**	**3 143**	**281**	**2 682**	**58**	**4 872**	**64**
1 person	28	7 968	708	652	55	650	21	1 084	16
2 persons	33	11 955	1 051	1 194	82	1 075	18	1 863	19
3 persons	18	5 389	482	618	70	483	9	915	7
4 persons	26	3 811	341	457	33	326	4	726	12
5 persons	7	1 220	118	169	27	108	3	231	6
6 persons	2	366	31	41	4	25	2	38	3
7 or more persons	1	171	8	12	10	15	1	15	1
Median	2.39	2.13	2.13	2.27	2.55	2.14	1.94	2.23	2.34
Renter-occupied housing units	**265**	**28 149**	**1 498**	**1 901**	**535**	**1 796**	**159**	**2 560**	**146**
1 person	101	13 286	579	644	149	753	47	1 073	52
2 persons	72	8 235	429	530	132	474	42	687	36
3 persons	38	3 525	224	359	119	292	37	411	27
4 persons	34	2 021	164	250	76	186	15	240	16
5 persons	11	729	69	71	33	64	13	105	7
6 persons	8	228	22	33	16	18	2	33	6
7 or more persons	1	125	11	14	10	9	3	11	2
Median	1.94	1.60	1.90	2.08	2.40	1.81	2.27	1.80	2.08
PERSONS PER ROOM									
Owner-occupied housing units	**115**	**30 880**	**2 739**	**3 143**	**281**	**2 682**	**58**	**4 872**	**64**
0.50 or less	79	24 655	2 161	2 437	184	2 106	44	3 971	47
0.51 to 0.75	16	4 176	361	501	51	407	5	686	12
0.76 to 1.00	15	1 782	198	188	36	149	5	189	4
1.01 to 1.50	5	231	17	14	10	18	3	22	–
1.51 or more	–	36	2	3	–	2	1	4	1
Mean	.42	.38	.38	.39	.50	.39	.45	.38	.41
Renter-occupied housing units	**265**	**28 149**	**1 498**	**1 901**	**535**	**1 796**	**159**	**2 560**	**146**
0.50 or less	122	19 095	978	1 125	260	1 177	84	1 728	89
0.51 to 0.75	54	4 753	272	403	118	357	38	506	27
0.76 to 1.00	67	3 619	195	288	118	211	25	284	21
1.01 to 1.50	15	442	43	71	34	46	7	36	7
1.51 or more	7	240	10	14	5	5	5	6	2
Mean	.65	.49	.52	.55	.62	.51	.61	.50	.58

TIPSII [UPF] GH147 CENSUS90 72583600 06/22/92 5:06 PM MACHINE: C DATA:CENSUS90*H1TIPSDA47. 06/19/92 14:27:15 TAPE: NONE FRAME: 195
TSF:CENSUS90*92. 06/19/92 14:57:21 UTF:CENSUS90*93. 06/19/92 14:57:21 META:CENSUS90*H1TABLES47. 06/19/92 15:09:09

Table 61. **Occupancy, Structural, and Utilization Characteristics of Housing Units by Race and Hispanic Origin of Householder: 1990**—Con.

[Threshold and complementary threshold are 400 persons. For definitions of terms and meanings of symbols, see text]

Place and [In Selected States] County Subdivision [10,000 or More Persons]	Memphis city						Millington city		
	White	Black	American Indian, Eskimo, or Aleut	Asian or Pacific Islander	Hispanic origin (of any race)	White, not of Hispanic origin	White	Black	Asian or Pacific Islander
Occupied housing units	**118 424**	**109 216**	**383**	**1 442**	**1 269**	**117 756**	**3 420**	**628**	**48**
POPULATION									
Persons in occupied housing units	261 112	326 719	1 012	4 403	3 437	259 521	9 831	2 017	167
Per occupied housing unit	2.20	2.99	2.64	3.05	2.71	2.20	2.87	3.21	3.48
Owner-occupied housing units	178 244	162 438	515	1 920	1 339	177 446	3 449	336	75
Per owner-occupied housing unit	2.36	3.22	2.70	3.61	2.82	2.36	2.71	3.65	3.26
Renter-occupied housing units	82 868	164 281	497	2 483	2 098	82 075	6 382	1 681	92
Per renter-occupied housing unit	1.93	2.80	2.59	2.73	2.64	1.93	2.97	3.14	3.68
TENURE									
Owner-occupied housing units	75 483	50 464	191	532	475	75 167	1 271	92	23
Percent of occupied housing units	63.7	46.2	49.9	36.9	37.4	63.8	37.2	14.6	47.9
Renter-occupied housing units	42 941	58 752	192	910	794	42 589	2 149	536	25
UNITS IN STRUCTURE									
Occupied housing units	**118 424**	**109 216**	**383**	**1 442**	**1 269**	**117 756**	**3 420**	**628**	**48**
1, detached	78 510	59 799	217	547	536	78 173	1 609	136	28
1, attached	4 866	5 825	24	78	70	4 823	570	175	9
2	3 593	6 091	14	45	62	3 562	243	75	1
3 or 4	5 083	6 710	25	91	93	5 030	279	92	4
5 to 9	8 491	12 388	37	166	205	8 408	130	50	2
10 to 19	6 586	9 983	28	256	134	6 534	182	46	1
20 to 49	3 373	3 879	14	150	86	3 346	27	5	–
50 or more	5 335	2 813	8	79	42	5 318	–	–	–
Mobile home or trailer	1 658	203	10	8	19	1 645	362	37	1
Other	929	1 525	6	22	22	917	18	12	2
ROOMS									
Owner-occupied housing units	**75 483**	**50 464**	**191**	**532**	**475**	**75 167**	**1 271**	**92**	**23**
1 room	53	27	–	–	1	52	–	–	–
2 rooms	295	274	–	10	4	293	2	2	–
3 rooms	1 000	1 543	2	31	27	989	25	4	4
4 rooms	4 388	4 945	22	53	46	4 364	77	8	2
5 rooms	15 485	12 895	46	100	113	15 406	285	33	6
6 rooms	20 794	16 068	51	122	117	20 718	458	25	7
7 rooms	16 360	8 486	36	81	63	16 311	280	12	2
8 rooms	8 823	3 734	22	78	48	8 790	90	6	2
9 or more rooms	8 285	2 492	12	57	56	8 244	54	2	–
Median	6.3	5.8	6.0	6.1	5.9	6.3	6.0	5.5	5.4
Renter-occupied housing units	**42 941**	**58 752**	**192**	**910**	**794**	**42 589**	**2 149**	**536**	**25**
1 room	1 081	1 070	5	62	27	1 073	17	3	1
2 rooms	2 729	3 532	12	184	84	2 698	74	17	3
3 rooms	8 679	13 051	37	261	154	8 612	229	76	6
4 rooms	14 252	23 323	67	274	311	14 130	701	205	3
5 rooms	9 275	11 116	47	85	139	9 196	691	154	9
6 rooms	4 491	4 807	13	32	57	4 462	285	57	3
7 rooms	1 565	1 285	7	7	14	1 555	105	17	–
8 rooms	514	348	2	–	5	511	27	4	–
9 or more rooms	355	220	2	5	3	352	20	3	–
Median	4.1	4.0	4.1	3.3	3.9	4.1	4.6	4.3	4.3
PERSONS IN UNIT									
Owner-occupied housing units	**75 483**	**50 464**	**191**	**532**	**475**	**75 167**	**1 271**	**92**	**23**
1 person	18 542	8 910	39	48	112	18 456	168	12	3
2 persons	30 303	11 795	70	117	136	30 202	507	17	4
3 persons	13 257	10 140	28	111	80	13 208	271	15	5
4 persons	9 154	9 057	30	107	74	9 104	212	25	9
5 persons	3 131	5 310	15	81	46	3 108	78	13	1
6 persons	775	2 632	7	33	11	771	30	1	–
7 or more persons	321	2 620	2	35	16	318	5	9	1
Median	2.13	2.95	2.31	3.41	2.42	2.13	2.42	3.58	3.40
Renter-occupied housing units	**42 941**	**58 752**	**192**	**910**	**794**	**42 589**	**2 149**	**536**	**25**
1 person	19 979	17 102	52	213	232	19 853	324	85	1
2 persons	12 900	13 005	59	275	218	12 788	580	110	5
3 persons	5 452	11 116	35	187	138	5 398	465	136	4
4 persons	3 053	8 445	21	107	92	3 023	500	114	9
5 persons	1 082	4 639	17	75	64	1 061	198	58	3
6 persons	308	2 201	6	27	31	301	64	21	3
7 or more persons	167	2 244	2	26	19	165	18	12	–
Median	1.62	2.44	2.25	2.38	2.26	1.61	2.87	3.04	3.78
PERSONS PER ROOM									
Owner-occupied housing units	**75 483**	**50 464**	**191**	**532**	**475**	**75 167**	**1 271**	**92**	**23**
0.50 or less	62 692	28 530	131	271	329	62 449	904	43	9
0.51 to 0.75	9 039	10 714	33	108	65	8 999	226	18	6
0.76 to 1.00	3 283	7 947	20	86	45	3 259	130	22	7
1.01 to 1.50	380	2 482	7	43	26	373	10	5	1
1.51 or more	89	791	–	24	10	87	1	4	–
Mean	.36	.54	.44	.58	.46	.36	.44	.65	.61
Renter-occupied housing units	**42 941**	**58 752**	**192**	**910**	**794**	**42 589**	**2 149**	**536**	**25**
0.50 or less	31 414	26 891	94	312	382	31 203	848	186	3
0.51 to 0.75	6 509	12 491	46	184	161	6 433	629	154	5
0.76 to 1.00	4 228	11 671	36	203	126	4 185	580	146	10
1.01 to 1.50	539	5 157	8	83	73	526	67	33	3
1.51 or more	251	2 542	8	128	52	242	25	17	4
Mean	.46	.69	.62	.82	.68	.46	.64	.71	.92

TIPSII [UPF] GH147 CENSUS90 72583600 06/22/92 5:06 PM MACHINE: C DATA:CENSUS90*H1TIPSDA47. 06/19/92 14:27:15 TAPE: NONE FRAME: 196
TSF:CENSUS90*92. 06/19/92 14:57:21 UTF:CENSUS90*93. 06/19/92 14:57:21 META:CENSUS90*H1TABLES47. 06/19/92 15:09:09

Table 61. **Occupancy, Structural, and Utilization Characteristics of Housing Units by Race and Hispanic Origin of Householder: 1990**—Con.

[Threshold and complementary threshold are 400 persons. For definitions of terms and meanings of symbols, see text]

Place and [In Selected States] County Subdivision [10,000 or More Persons]	Millington city—Con.		Morristown city		Murfreesboro city			Nashville-Davidson (remainder)	
	Hispanic origin (of any race)	White, not of Hispanic origin	White	Black	White	Black	Asian or Pacific Islander	White	Black
Occupied housing units	**125**	**3 354**	**7 995**	**675**	**14 549**	**2 185**	**309**	**153 309**	**42 300**
POPULATION									
Persons in occupied housing units	381	9 626	18 773	1 762	33 677	5 662	1 187	346 718	111 845
Per occupied housing unit	3.05	2.87	2.35	2.61	2.31	2.59	3.84	2.26	2.64
Owner-occupied housing units	39	3 419	11 362	864	18 971	1 794	596	215 352	48 162
Per owner-occupied housing unit	3.90	2.71	2.43	2.59	2.58	2.86	4.69	2.46	2.95
Renter-occupied housing units	342	6 207	7 411	898	14 706	3 868	591	131 366	63 683
Per renter-occupied housing unit	2.97	2.97	2.24	2.63	2.05	2.48	3.25	2.00	2.45
TENURE									
Owner-occupied housing units	10	1 263	4 681	334	7 367	628	127	87 589	16 299
Percent of occupied housing units	8.0	37.7	58.5	49.5	50.6	28.7	41.1	57.1	38.5
Renter-occupied housing units	115	2 091	3 314	341	7 182	1 557	182	65 720	26 001
UNITS IN STRUCTURE									
Occupied housing units	**125**	**3 354**	**7 995**	**675**	**14 549**	**2 185**	**309**	**153 309**	**42 300**
1, detached	19	1 598	5 141	427	7 509	905	159	82 608	18 291
1, attached	44	544	214	14	707	93	22	10 658	1 842
2	14	234	612	85	745	214	26	10 160	4 307
3 or 4	13	274	478	47	775	151	9	4 695	2 769
5 to 9	10	126	560	47	1 519	392	39	8 698	3 920
10 to 19	14	176	415	40	1 850	274	32	14 570	5 809
20 to 49	1	27	104	6	562	88	8	9 753	2 776
50 or more	–	–	–	–	303	23	1	7 781	1 959
Mobile home or trailer	9	357	421	4	468	20	–	3 123	150
Other	1	18	50	5	111	25	13	1 263	477
ROOMS									
Owner-occupied housing units	**10**	**1 263**	**4 681**	**334**	**7 367**	**628**	**127**	**87 589**	**16 299**
1 room	–	–	1	–	1	2	–	54	16
2 rooms	–	2	16	–	21	5	1	333	87
3 rooms	1	25	56	4	86	19	17	1 435	442
4 rooms	–	77	661	32	461	56	18	8 748	1 767
5 rooms	3	282	1 500	119	1 387	170	33	20 011	4 302
6 rooms	2	456	1 064	89	2 049	209	33	23 321	4 409
7 rooms	3	278	618	49	1 508	101	9	16 347	2 741
8 rooms	1	89	344	27	924	32	8	8 809	1 354
9 or more rooms	–	54	421	14	930	34	8	8 531	1 181
Median	6.0	6.0	5.6	5.6	6.3	5.8	5.3	6.1	5.8
Renter-occupied housing units	**115**	**2 091**	**3 314**	**341**	**7 182**	**1 557**	**182**	**65 720**	**26 001**
1 room	2	16	57	8	149	34	8	1 324	656
2 rooms	7	72	193	20	740	115	20	4 557	1 990
3 rooms	19	218	750	64	1 752	325	29	15 992	5 629
4 rooms	40	683	1 234	107	2 516	604	62	21 900	10 438
5 rooms	28	674	651	91	1 229	316	20	13 213	4 932
6 rooms	18	277	277	32	518	118	24	5 622	1 654
7 rooms	–	105	85	10	165	32	16	1 859	436
8 rooms	1	26	40	5	67	8	3	722	162
9 or more rooms	–	20	27	4	46	5	–	531	104
Median	4.2	4.6	4.0	4.2	3.9	4.0	4.0	4.0	4.0
PERSONS IN UNIT									
Owner-occupied housing units	**10**	**1 263**	**4 681**	**334**	**7 367**	**628**	**127**	**87 589**	**16 299**
1 person	–	168	1 080	86	1 533	137	10	19 704	3 121
2 persons	2	505	1 810	98	2 567	172	4	33 637	4 255
3 persons	1	270	915	68	1 435	120	14	16 446	3 464
4 persons	4	209	591	47	1 317	109	38	12 196	2 915
5 persons	2	77	207	23	403	53	22	4 087	1 510
6 persons	1	29	47	9	77	19	16	1 068	601
7 or more persons	–	5	31	3	35	18	23	451	433
Median	4.00	2.42	2.20	2.33	2.34	2.54	4.43	2.22	2.72
Renter-occupied housing units	**115**	**2 091**	**3 314**	**341**	**7 182**	**1 557**	**182**	**65 720**	**26 001**
1 person	18	316	1 250	91	2 880	494	39	28 757	8 652
2 persons	27	568	896	86	2 349	400	32	20 158	6 804
3 persons	28	448	608	79	1 086	321	36	8 941	4 907
4 persons	28	485	364	52	589	200	33	5 143	3 128
5 persons	10	194	129	17	198	94	21	1 867	1 532
6 persons	4	62	42	10	51	22	11	577	592
7 or more persons	–	18	25	6	29	26	10	277	386
Median	2.95	2.86	1.95	2.42	1.80	2.21	3.06	1.70	2.14
PERSONS PER ROOM									
Owner-occupied housing units	**10**	**1 263**	**4 681**	**334**	**7 367**	**628**	**127**	**87 589**	**16 299**
0.50 or less	3	901	3 527	232	5 737	407	29	69 226	10 158
0.51 to 0.75	3	224	764	57	1 218	120	21	12 789	3 381
0.76 to 1.00	3	127	329	40	366	77	35	4 990	2 159
1.01 to 1.50	–	10	53	5	45	20	25	491	477
1.51 or more	1	1	8	–	1	4	17	93	124
Mean	.66	.44	.41	.44	.39	.48	.86	.39	.49
Renter-occupied housing units	**115**	**2 091**	**3 314**	**341**	**7 182**	**1 557**	**182**	**65 720**	**26 001**
0.50 or less	36	832	2 016	160	4 684	823	62	45 687	13 712
0.51 to 0.75	34	609	703	87	1 459	342	44	11 545	5 518
0.76 to 1.00	35	561	496	73	875	285	39	7 000	4 778
1.01 to 1.50	5	66	77	17	118	72	17	1 103	1 436
1.51 or more	5	23	22	4	46	35	20	385	557
Mean	.70	.64	.54	.61	.52	.62	.77	.49	.62

TIPSII [UPF] GH147 CENSUS90 72583600 06/22/92 5:06 PM MACHINE: C DATA:CENSUS90*H1TIPSDA47. 06/19/92 14:27:15 TAPE: NONE FRAME: 197
TSF:CENSUS90*92. 06/19/92 14:57:21 UTF:CENSUS90*93. 06/19/92 14:57:21 META:CENSUS90*H1TABLES47. 06/19/92 15:09:09

Table 61. **Occupancy, Structural, and Utilization Characteristics of Housing Units by Race and Hispanic Origin of Householder: 1990**—Con.

[Threshold and complementary threshold are 400 persons. For definitions of terms and meanings of symbols, see text]

Place and [In Selected States] County Subdivision [10,000 or More Persons]	Nashville-Davidson (remainder)—Con.				Oak Ridge city			Red Bank city	
	American Indian, Eskimo, or Aleut	Asian or Pacific Islander	Hispanic origin (of any race)	White, not of Hispanic origin	White	Black	Asian or Pacific Islander	White	Black
Occupied housing units	**440**	**2 070**	**1 528**	**152 383**	**10 682**	**843**	**183**	**5 209**	**329**
POPULATION									
Persons in occupied housing units	1 105	6 404	4 120	344 350	24 247	2 144	537	11 483	665
Per occupied housing unit	2.51	3.09	2.70	2.26	2.27	2.54	2.93	2.20	2.02
Owner-occupied housing units	435	2 936	1 646	214 276	17 552	1 064	301	7 108	19
Per owner-occupied housing unit	2.82	3.77	2.90	2.46	2.39	2.95	3.10	2.34	3.17
Renter-occupied housing units	670	3 468	2 474	130 074	6 695	1 080	236	4 375	646
Per renter-occupied housing unit	2.34	2.68	2.57	2.00	2.00	2.24	2.74	2.01	2.00
TENURE									
Owner-occupied housing units	154	778	567	87 191	7 337	361	97	3 033	6
Percent of occupied housing units	35.0	37.6	37.1	57.2	68.7	42.8	53.0	58.2	1.8
Renter-occupied housing units	286	1 292	961	65 192	3 345	482	86	2 176	323
UNITS IN STRUCTURE									
Occupied housing units	**440**	**2 070**	**1 528**	**152 383**	**10 682**	**843**	**183**	**5 209**	**329**
1, detached	180	733	566	82 230	7 752	383	101	3 322	8
1, attached	25	119	119	10 572	345	42	8	88	1
2	46	153	148	10 081	554	90	2	495	19
3 or 4	24	100	92	4 650	654	102	16	193	30
5 to 9	37	236	107	8 647	241	113	14	306	107
10 to 19	50	329	201	14 467	552	68	17	369	109
20 to 49	42	255	166	9 660	336	35	21	355	55
50 or more	17	114	90	7 714	204	–	–	–	–
Mobile home or trailer	9	11	30	3 105	4	1	–	41	–
Other	10	20	9	1 257	40	9	4	40	–
ROOMS									
Owner-occupied housing units	**154**	**778**	**567**	**87 191**	**7 337**	**361**	**97**	**3 033**	**6**
1 room	–	2	–	54	1	–	–	1	–
2 rooms	3	20	10	329	11	3	–	4	1
3 rooms	1	88	23	1 423	41	14	3	37	–
4 rooms	18	114	57	8 709	728	43	3	252	–
5 rooms	34	162	118	19 921	1 388	67	7	828	2
6 rooms	46	170	150	23 213	1 391	74	10	885	2
7 rooms	16	100	95	16 280	1 259	77	18	515	–
8 rooms	21	60	59	8 769	1 075	45	25	298	–
9 or more rooms	15	62	55	8 493	1 443	38	31	213	1
Median	6.0	5.5	6.0	6.1	6.6	6.2	7.8	5.9	5.5
Renter-occupied housing units	**286**	**1 292**	**961**	**65 192**	**3 345**	**482**	**86**	**2 176**	**323**
1 room	7	102	41	1 304	134	14	5	34	4
2 rooms	17	212	89	4 513	179	62	10	137	31
3 rooms	59	331	195	15 882	715	104	22	547	103
4 rooms	117	438	348	21 707	1 336	166	30	853	133
5 rooms	50	140	182	13 110	600	97	7	378	38
6 rooms	24	48	69	5 587	220	22	5	153	11
7 rooms	5	9	22	1 847	66	6	6	50	2
8 rooms	6	6	14	712	52	9	–	11	–
9 or more rooms	1	6	1	530	43	2	1	13	1
Median	4.0	3.5	3.9	4.0	4.0	3.9	3.7	3.9	3.7
PERSONS IN UNIT									
Owner-occupied housing units	**154**	**778**	**567**	**87 191**	**7 337**	**361**	**97**	**3 033**	**6**
1 person	28	79	93	19 632	1 600	73	9	739	–
2 persons	51	120	167	33 510	3 208	90	32	1 248	2
3 persons	25	145	125	16 352	1 159	75	16	536	2
4 persons	31	193	109	12 127	953	66	27	354	1
5 persons	12	128	47	4 059	306	41	10	110	1
6 persons	3	57	16	1 063	76	9	2	33	–
7 or more persons	4	56	10	448	35	7	1	13	–
Median	2.46	3.73	2.69	2.22	2.14	2.73	2.97	2.12	3.00
Renter-occupied housing units	**286**	**1 292**	**961**	**65 192**	**3 345**	**482**	**86**	**2 176**	**323**
1 person	87	344	267	28 596	1 594	180	23	925	147
2 persons	91	357	285	19 988	843	125	16	679	89
3 persons	61	226	174	8 859	445	96	20	316	46
4 persons	28	207	136	5 073	304	55	20	173	24
5 persons	11	87	61	1 841	118	19	2	58	15
6 persons	6	40	20	568	26	4	4	17	2
7 or more persons	2	31	18	267	15	3	1	8	–
Median	2.12	2.35	2.25	1.70	1.59	1.99	2.70	1.74	1.66
PERSONS PER ROOM									
Owner-occupied housing units	**154**	**778**	**567**	**87 191**	**7 337**	**361**	**97**	**3 033**	**6**
0.50 or less	105	291	380	68 939	6 342	233	74	2 468	4
0.51 to 0.75	32	183	111	12 712	746	74	13	411	–
0.76 to 1.00	14	166	49	4 964	236	36	6	140	2
1.01 to 1.50	2	82	17	485	11	12	4	12	–
1.51 or more	1	56	10	91	2	6	–	2	–
Mean	.45	.67	.47	.39	.35	.47	.40	.38	.56
Renter-occupied housing units	**286**	**1 292**	**961**	**65 192**	**3 345**	**482**	**86**	**2 176**	**323**
0.50 or less	158	486	462	45 406	2 255	273	33	1 460	208
0.51 to 0.75	76	242	199	11 442	560	97	15	429	61
0.76 to 1.00	37	279	204	6 895	452	82	24	245	36
1.01 to 1.50	10	133	54	1 078	57	21	11	30	16
1.51 or more	5	152	42	371	21	9	3	12	2
Mean	.57	.78	.65	.49	.49	.58	.72	.50	.54

TIPSII [UPF] GH147 CENSUS90 72583600 06/22/92 5:06 PM MACHINE: C DATA:CENSUS90*H1TIPSDA47. 06/19/92 14:27:15 TAPE: NONE FRAME: 198
TSF:CENSUS90*92. 06/19/92 14:57:21 UTF:CENSUS90*93. 06/19/92 14:57:21 META:CENSUS90*H1TABLES47. 06/19/92 15:09:09

Table 61. **Occupancy, Structural, and Utilization Characteristics of Housing Units by Race and Hispanic Origin of Householder: 1990**—Con.

[Threshold and complementary threshold are 400 persons. For definitions of terms and meanings of symbols, see text]

Place and [In Selected States] County Subdivision [10,000 or More Persons]	Shelbyville city		Smyrna town		Springfield city		Tullahoma city	
	White	Black	White	Black	White	Black	White	Black
Occupied housing units	**4 713**	**913**	**4 510**	**295**	**3 060**	**1 170**	**6 141**	**399**
POPULATION								
Persons in occupied housing units	11 181	2 345	12 465	893	7 507	3 312	15 224	1 157
Per occupied housing unit	2.37	2.57	2.76	3.03	2.45	2.83	2.48	2.90
Owner-occupied housing units	7 203	1 040	7 330	373	4 808	1 451	10 466	559
Per owner-occupied housing unit	2.39	2.73	2.85	3.22	2.51	2.97	2.56	3.23
Renter-occupied housing units	3 978	1 305	5 135	520	2 699	1 861	4 758	598
Per renter-occupied housing unit	2.35	2.45	2.64	2.91	2.36	2.73	2.32	2.65
TENURE								
Owner-occupied housing units	3 017	381	2 568	116	1 918	489	4 088	173
Percent of occupied housing units	64.0	41.7	56.9	39.3	62.7	41.8	66.6	43.4
Renter-occupied housing units	1 696	532	1 942	179	1 142	681	2 053	226
UNITS IN STRUCTURE								
Occupied housing units	**4 713**	**913**	**4 510**	**295**	**3 060**	**1 170**	**6 141**	**399**
1, detached	3 410	549	2 638	121	2 253	652	4 611	196
1, attached	71	53	205	18	67	43	59	20
2	293	142	154	8	202	208	256	52
3 or 4	103	28	211	26	133	68	284	35
5 to 9	191	30	606	71	95	31	290	49
10 to 19	219	42	317	25	87	54	193	18
20 to 49	–	–	44	3	36	1	58	–
50 or more	–	–	–	–	54	–	–	–
Mobile home or trailer	381	58	315	22	121	100	332	22
Other	45	11	20	1	12	13	58	7
ROOMS								
Owner-occupied housing units	**3 017**	**381**	**2 568**	**116**	**1 918**	**489**	**4 088**	**173**
1 room	5	1	2	–	1	–	–	–
2 rooms	12	6	4	1	1	6	13	1
3 rooms	41	17	32	4	25	11	42	6
4 rooms	352	50	136	14	220	78	292	18
5 rooms	936	160	684	34	565	185	883	41
6 rooms	864	98	894	32	494	132	1 122	49
7 rooms	448	32	452	23	296	43	834	37
8 rooms	202	9	215	4	164	26	482	11
9 or more rooms	157	8	149	4	152	8	420	10
Median	5.7	5.2	6.0	5.7	5.8	5.3	6.2	5.9
Renter-occupied housing units	**1 696**	**532**	**1 942**	**179**	**1 142**	**681**	**2 053**	**226**
1 room	18	10	16	1	8	6	31	2
2 rooms	89	35	85	7	44	26	70	8
3 rooms	345	95	293	33	254	151	367	23
4 rooms	594	187	708	69	410	295	688	110
5 rooms	398	146	556	54	238	133	500	53
6 rooms	158	45	193	10	124	48	241	24
7 rooms	60	12	56	5	36	20	101	5
8 rooms	21	–	23	–	16	1	33	–
9 or more rooms	13	2	12	–	12	1	22	1
Median	4.2	4.2	4.3	4.2	4.1	4.0	4.3	4.2
PERSONS IN UNIT								
Owner-occupied housing units	**3 017**	**381**	**2 568**	**116**	**1 918**	**489**	**4 088**	**173**
1 person	748	77	321	17	401	103	797	22
2 persons	1 181	123	834	21	755	131	1 577	46
3 persons	528	73	639	26	346	97	755	35
4 persons	373	65	533	33	279	72	662	36
5 persons	134	28	175	13	98	40	206	20
6 persons	33	10	48	4	28	27	68	8
7 or more persons	20	5	18	2	11	19	23	6
Median	2.14	2.42	2.70	3.27	2.24	2.61	2.29	3.03
Renter-occupied housing units	**1 696**	**532**	**1 942**	**179**	**1 142**	**681**	**2 053**	**226**
1 person	577	170	477	38	377	182	739	50
2 persons	457	139	531	43	308	153	526	68
3 persons	334	106	427	45	239	155	380	56
4 persons	206	72	302	20	144	109	268	26
5 persons	87	26	147	23	47	53	103	17
6 persons	21	13	44	7	17	15	25	8
7 or more persons	14	6	14	3	10	14	12	1
Median	2.09	2.19	2.43	2.69	2.13	2.54	2.05	2.43
PERSONS PER ROOM								
Owner-occupied housing units	**3 017**	**381**	**2 568**	**116**	**1 918**	**489**	**4 088**	**173**
0.50 or less	2 284	223	1 670	50	1 425	278	3 134	99
0.51 to 0.75	458	82	599	40	322	94	668	37
0.76 to 1.00	249	60	273	23	149	88	251	27
1.01 to 1.50	21	14	18	3	20	26	31	6
1.51 or more	5	2	8	–	2	3	4	4
Mean	.41	.51	.46	.56	.41	.54	.40	.54
Renter-occupied housing units	**1 696**	**532**	**1 942**	**179**	**1 142**	**681**	**2 053**	**226**
0.50 or less	998	283	968	75	674	318	1 268	114
0.51 to 0.75	374	111	486	50	258	159	420	58
0.76 to 1.00	246	105	406	36	171	135	316	39
1.01 to 1.50	69	28	67	13	32	54	42	10
1.51 or more	9	5	15	5	7	15	7	5
Mean	.55	.59	.60	.69	.55	.66	.52	.61

TIPSII [UPF] GH147 CENSUS90 72583600 06/22/92 5:06 PM MACHINE: C DATA:CENSUS90*H1TIPSDA47. 06/19/92 14:27:15 TAPE: NONE FRAME: 199
TSF:CENSUS90*92. 06/19/92 14:57:21 UTF:CENSUS90*93. 06/19/92 14:57:21 META:CENSUS90*H1TABLES47. 06/19/92 15:09:09

Table 61. **Occupancy, Structural, and Utilization Characteristics of Housing Units by Race and Hispanic Origin of Householder: 1990**—Con.

[Threshold and complementary threshold are 400 persons. For definitions of terms and meanings of symbols, see text]

Place and [In Selected States] County Subdivision [10,000 or More Persons]	Union City city		Nashville-Davidson					
	White	Black	White	Black	American Indian, Eskimo, or Aleut	Asian or Pacific Islander	Hispanic origin (of any race)	White, not of Hispanic origin
Occupied housing units	**3 463**	**823**	**161 899**	**42 572**	**451**	**2 133**	**1 570**	**160 944**
POPULATION								
Persons in occupied housing units	8 016	2 201	368 109	112 469	1 133	6 612	4 226	365 670
Per occupied housing unit	2.31	2.67	2.27	2.64	2.51	3.10	2.69	2.27
Owner-occupied housing units	5 126	950	232 308	48 481	453	3 081	1 715	231 179
Per owner-occupied housing unit	2.41	2.95	2.47	2.95	2.80	3.77	2.89	2.47
Renter-occupied housing units	2 890	1 251	135 801	63 988	680	3 531	2 511	134 491
Per renter-occupied housing unit	2.16	2.50	2.01	2.45	2.35	2.68	2.57	2.00
TENURE								
Owner-occupied housing units	2 125	322	94 178	16 407	162	817	593	93 759
Percent of occupied housing units	61.4	39.1	58.2	38.5	35.9	38.3	37.8	58.3
Renter-occupied housing units	1 338	501	67 721	26 165	289	1 316	977	67 185
UNITS IN STRUCTURE								
Occupied housing units	**3 463**	**823**	**161 899**	**42 572**	**451**	**2 133**	**1 570**	**160 944**
1, detached	2 419	403	89 334	18 413	187	769	593	88 937
1, attached	86	17	10 918	1 854	25	120	121	10 830
2	384	63	10 399	4 313	46	153	149	10 319
3 or 4	206	167	4 810	2 780	26	101	93	4 765
5 to 9	164	104	8 930	3 930	38	241	109	8 878
10 to 19	56	34	15 022	5 855	50	343	206	14 915
20 to 49	32	1	10 115	2 837	42	261	167	10 021
50 or more	–	–	7 781	1 959	17	114	90	7 714
Mobile home or trailer	91	28	3 291	153	10	11	33	3 272
Other	25	6	1 299	478	10	20	9	1 293
ROOMS								
Owner-occupied housing units	**2 125**	**322**	**94 178**	**16 407**	**162**	**817**	**593**	**93 759**
1 room	–	–	56	16	–	2	–	56
2 rooms	3	2	339	87	3	22	10	335
3 rooms	22	13	1 469	444	1	90	23	1 457
4 rooms	201	44	9 012	1 781	20	121	58	8 972
5 rooms	579	111	20 789	4 324	36	163	125	20 694
6 rooms	599	81	24 479	4 434	46	174	151	24 370
7 rooms	316	36	17 499	2 755	17	103	98	17 430
8 rooms	201	23	9 809	1 363	22	63	65	9 764
9 or more rooms	204	12	10 726	1 203	17	79	63	10 681
Median	5.9	5.4	6.1	5.8	6.0	5.6	6.0	6.1
Renter-occupied housing units	**1 338**	**501**	**67 721**	**26 165**	**289**	**1 316**	**977**	**67 185**
1 room	27	10	1 347	662	7	103	42	1 327
2 rooms	77	21	4 619	2 019	17	217	90	4 574
3 rooms	263	91	16 315	5 687	59	335	199	16 204
4 rooms	518	210	22 465	10 468	117	441	351	22 271
5 rooms	261	109	13 808	4 959	53	144	189	13 700
6 rooms	124	45	5 863	1 663	24	53	69	5 828
7 rooms	47	11	1 937	439	5	10	22	1 925
8 rooms	14	3	770	164	6	6	14	760
9 or more rooms	7	1	597	104	1	7	1	596
Median	4.1	4.1	4.0	4.0	4.0	3.5	3.9	4.0
PERSONS IN UNIT								
Owner-occupied housing units	**2 125**	**322**	**94 178**	**16 407**	**162**	**817**	**593**	**93 759**
1 person	496	73	20 847	3 143	29	83	97	20 771
2 persons	831	81	36 299	4 285	56	130	177	36 164
3 persons	371	57	17 706	3 479	26	148	131	17 607
4 persons	313	57	13 253	2 939	32	204	113	13 181
5 persons	88	23	4 443	1 519	12	133	48	4 415
6 persons	19	20	1 153	607	3	58	17	1 147
7 or more persons	7	11	477	435	4	61	10	474
Median	2.18	2.62	2.22	2.72	2.43	3.73	2.67	2.22
Renter-occupied housing units	**1 338**	**501**	**67 721**	**26 165**	**289**	**1 316**	**977**	**67 185**
1 person	550	152	29 451	8 739	88	351	272	29 288
2 persons	360	123	20 814	6 845	91	363	289	20 642
3 persons	203	106	9 286	4 923	61	229	179	9 200
4 persons	147	80	5 337	3 141	29	213	137	5 267
5 persons	56	27	1 941	1 538	12	88	62	1 915
6 persons	13	11	605	593	6	41	20	596
7 or more persons	9	2	287	386	2	31	18	277
Median	1.83	2.30	1.71	2.13	2.12	2.35	2.25	1.71
PERSONS PER ROOM								
Owner-occupied housing units	**2 125**	**322**	**94 178**	**16 407**	**162**	**817**	**593**	**93 759**
0.50 or less	1 679	186	74 933	10 234	112	315	400	74 630
0.51 to 0.75	315	67	13 466	3 399	32	187	116	13 384
0.76 to 1.00	120	50	5 177	2 171	15	172	50	5 151
1.01 to 1.50	11	13	509	479	2	84	17	503
1.51 or more	–	6	93	124	1	59	10	91
Mean	.39	.52	.39	.49	.45	.66	.47	.39
Renter-occupied housing units	**1 338**	**501**	**67 721**	**26 165**	**289**	**1 316**	**977**	**67 185**
0.50 or less	867	252	47 042	13 819	159	497	468	46 757
0.51 to 0.75	261	120	11 944	5 545	76	246	204	11 839
0.76 to 1.00	169	105	7 201	4 801	39	283	208	7 095
1.01 to 1.50	30	16	1 140	1 438	10	138	55	1 114
1.51 or more	11	8	394	562	5	152	42	380
Mean	.52	.60	.49	.62	.57	.78	.65	.49

TIPSII [UPF] GH147 CENSUS90 72583600 06/22/92 5:06 PM MACHINE: C DATA:CENSUS90*H1TIPSDA47. 06/19/92 14:27:15 TAPE: NONE FRAME: 200
TSF:CENSUS90*92. 06/19/92 14:57:21 UTF:CENSUS90*93. 06/19/92 14:57:21 META:CENSUS90*H1TABLES47. 06/19/92 15:09:09

Table 62. **Age of Householder and Financial Characteristics of Housing Units by Race and Hispanic Origin of Householder: 1990**

[Threshold and complementary threshold are 400 persons. For definitions of terms and meanings of symbols, see text]

Place and [In Selected States] County Subdivision [10,000 or More Persons]	Athens city		Bartlett town		Brentwood city	Bristol city		Brownsville city	
	White	Black	White	Black	White	White	Black	White	Black
Occupied housing units	**4 415**	**411**	**8 181**	**192**	**5 145**	**9 346**	**291**	**1 896**	**1 784**
AGE OF HOUSEHOLDER									
Owner-occupied housing units	**2 835**	**201**	**7 458**	**153**	**4 796**	**6 250**	**151**	**1 345**	**876**
Under 25 years	73	4	52	–	13	84	1	22	10
25 to 34 years	391	27	1 368	21	449	666	4	137	144
35 to 44 years	525	33	2 842	63	1 645	1 155	28	261	206
45 to 54 years	455	36	1 665	28	1 433	1 082	22	204	119
55 to 64 years	485	47	859	11	742	1 235	28	252	129
65 to 74 years	532	29	499	18	383	1 261	44	245	139
75 years and over	374	25	173	12	131	767	24	224	129
Renter-occupied housing units	**1 580**	**210**	**723**	**39**	**349**	**3 096**	**140**	**551**	**908**
Under 25 years	210	28	36	2	10	335	10	54	99
25 to 34 years	434	64	207	12	99	899	47	149	301
35 to 44 years	298	51	266	11	126	612	32	111	205
45 to 54 years	184	20	99	4	68	377	22	70	68
55 to 64 years	147	24	42	4	25	306	17	50	76
65 to 74 years	155	13	32	2	10	310	8	45	84
75 years and over	152	10	41	4	11	257	4	72	75
HOUSEHOLDER 65 YEARS AND OVER									
Occupied housing units	**1 213**	**77**	**745**	**36**	**535**	**2 595**	**80**	**586**	**427**
1-person households	594	33	208	14	119	1 208	47	303	219
Mean number of persons per room	.31	.39	.30	.43	.26	.31	.32	.28	.43
Units in structure:									
1, detached or attached	959	55	693	35	512	2 016	74	499	330
2 or more	230	20	50	–	14	457	6	74	90
Mobile home, trailer, or other	24	2	2	1	9	122	–	13	7
Specified owner	810	45	625	24	447	1 703	62	396	244
Mean value (dollars)	51 700	39 400	89 100	108 000	165 500	55 000	38 000	55 200	32 100
Specified renter	300	23	70	5	19	560	12	113	157
Mean contract rent (dollars)	179	132	358	145	480	186	172	156	90
VALUE									
Specified owner-occupied housing units	**2 508**	**177**	**7 031**	**134**	**4 373**	**5 039**	**137**	**1 192**	**794**
Less than $20,000	178	14	9	4	1	320	13	32	104
$20,000 to $29,999	330	32	3	6	3	560	33	82	126
$30,000 to $39,999	489	45	24	4	2	829	34	279	308
$40,000 to $49,999	444	43	50	7	5	813	18	213	167
$50,000 to $59,999	313	20	151	2	4	603	12	155	36
$60,000 to $69,999	221	10	441	3	75	465	12	145	26
$70,000 to $79,999	193	7	1 407	12	37	380	7	94	13
$80,000 to $89,999	107	4	1 480	18	72	219	5	50	5
$90,000 to $99,999	63	1	1 165	23	98	153	–	44	3
$100,000 to $124,999	70	1	1 311	24	304	210	1	51	5
$125,000 to $149,999	32	–	681	19	784	154	1	17	–
$150,000 to $174,999	18	–	207	8	710	110	1	14	–
$175,000 to $199,999	10	–	57	1	557	72	–	5	–
$200,000 to $249,999	23	–	30	1	748	73	–	6	–
$250,000 to $299,999	8	–	7	–	429	44	–	2	–
$300,000 to $399,999	7	–	6	–	358	23	–	2	1
$400,000 to $499,999	1	–	2	–	125	3	–	–	–
$500,000 or more	1	–	–	2	61	8	–	1	–
Median (dollars)	45 600	39 400	89 700	94 800	179 100	50 000	36 400	49 500	35 600
Mean (dollars)	54 600	41 200	96 700	103 000	203 500	65 100	42 400	58 600	36 600
Owner-occupied mobile homes or trailers	**106**	**3**	**2**	**4**	**11**	**589**	**4**	**17**	**9**
Median (dollars)	12 300	37 500	35 000	22 500	75 000+	11 700	10 000–	10 000–	13 800
Mean (dollars)	16 800	39 200	35 800	42 500	143 000	14 800	9 000	12 100	17 400
CONTRACT RENT									
Specified renter-occupied housing units	**1 552**	**206**	**699**	**33**	**307**	**3 039**	**140**	**538**	**892**
Less than $100	277	51	2	9	1	161	13	70	261
$100 to $149	218	32	1	2	1	347	6	45	104
$150 to $199	226	32	4	3	–	475	20	67	166
$200 to $249	186	31	7	3	6	688	29	96	164
$250 to $299	166	18	17	–	7	438	27	100	103
$300 to $349	146	16	75	2	8	278	12	63	39
$350 to $399	135	4	123	6	14	216	6	38	8
$400 to $449	50	2	68	1	13	147	7	19	2
$450 to $499	6	–	61	3	18	61	2	1	1
$500 to $549	2	–	29	–	25	29	3	1	–
$550 to $599	1	–	80	1	22	12	1	–	–
$600 to $649	–	–	77	–	13	6	–	–	–
$650 to $699	–	–	60	1	11	8	–	1	–
$700 to $749	–	–	20	1	12	2	1	–	–
$750 to $999	–	–	38	–	52	3	–	1	–
$1,000 or more	–	–	3	–	66	2	–	–	–
No cash rent	139	20	34	1	38	166	13	36	44
Median (dollars)	197	164	473	217	680	232	241	235	165
Mean (dollars)	206	169	506	274	755	248	250	228	162
MEALS INCLUDED IN RENT									
Specified renter-occupied housing units	**1 552**	**206**	**699**	**33**	**307**	**3 039**	**140**	**538**	**892**
With meals included in rent	2	1	1	–	1	7	2	1	3
No meals included in rent	1 411	185	664	32	268	2 866	125	501	845
No cash rent	139	20	34	1	38	166	13	36	44

TIPSII [UPF] GH147 CENSUS90 72583600 06/22/92 5:06 PM MACHINE: C DATA:CENSUS90*H1TIPSDA47. 06/19/92 14:27:15 TAPE: NONE FRAME: 201
TSF:CENSUS90*92. 06/19/92 14:57:21 UTF:CENSUS90*93. 06/19/92 14:57:21 META:CENSUS90*H1TABLES47. 06/19/92 15:09:09

Table 62. **Age of Householder and Financial Characteristics of Housing Units by Race and Hispanic Origin of Householder: 1990**—Con.

[Threshold and complementary threshold are 400 persons. For definitions of terms and meanings of symbols, see text]

Place and [In Selected States] County Subdivision [10,000 or More Persons]	Chattanooga city					Clarksville city				
	White	Black	Asian or Pacific Islander	Hispanic origin (of any race)	White, not of Hispanic origin	White	Black	Asian or Pacific Islander	Hispanic origin (of any race)	White, not of Hispanic origin
Occupied housing units	**42 802**	**18 790**	**379**	**342**	**42 598**	**19 818**	**4 900**	**319**	**763**	**19 429**
AGE OF HOUSEHOLDER										
Owner-occupied housing units	**25 959**	**7 484**	**206**	**138**	**25 863**	**11 596**	**1 989**	**178**	**313**	**11 404**
Under 25 years	311	78	1	–	311	286	39	3	9	279
25 to 34 years	3 060	730	29	26	3 046	2 335	346	39	95	2 285
35 to 44 years	4 762	1 695	79	25	4 744	2 748	443	68	106	2 690
45 to 54 years	4 283	1 364	71	33	4 260	2 073	406	37	49	2 038
55 to 64 years	5 322	1 466	20	28	5 304	2 000	344	25	38	1 972
65 to 74 years	4 915	1 248	4	16	4 901	1 359	247	4	9	1 352
75 years and over	3 306	903	2	10	3 297	795	164	2	7	788
Renter-occupied housing units	**16 843**	**11 306**	**173**	**204**	**16 735**	**8 222**	**2 911**	**141**	**450**	**8 025**
Under 25 years	2 207	1 156	22	30	2 191	2 078	637	35	139	2 017
25 to 34 years	5 185	3 203	64	87	5 139	3 158	1 122	67	202	3 079
35 to 44 years	3 064	2 571	49	36	3 044	1 499	585	27	81	1 464
45 to 54 years	1 784	1 362	21	21	1 775	544	226	7	14	533
55 to 64 years	1 352	1 197	8	12	1 347	375	129	4	11	367
65 to 74 years	1 418	1 009	7	8	1 415	287	123	1	2	285
75 years and over	1 833	808	2	10	1 824	281	89	–	1	280
HOUSEHOLDER 65 YEARS AND OVER										
Occupied housing units	**11 472**	**3 968**	**15**	**44**	**11 437**	**2 722**	**623**	**7**	**19**	**2 705**
1-person households	5 681	2 001	4	30	5 658	1 184	284	5	10	1 175
Mean number of persons per room	.31	.40	.62	.30	.31	.30	.40	.36	.34	.30
Units in structure:										
1, detached or attached	8 293	2 530	9	27	8 271	2 218	482	7	16	2 204
2 or more	2 879	1 366	6	15	2 868	429	122	–	2	427
Mobile home, trailer, or other	300	72	–	2	298	75	19	–	1	74
Specified owner	7 136	1 868	4	22	7 117	1 898	364	5	13	1 885
Mean value (dollars)	61 500	39 500	80 600	47 500	61 600	61 500	39 000	61 500	39 800	61 600
Specified renter	3 216	1 784	9	18	3 204	555	207	1	3	552
Mean contract rent (dollars)	311	153	239	282	311	256	160	387	92	257
VALUE										
Specified owner-occupied housing units	**22 766**	**6 703**	**175**	**118**	**22 683**	**10 304**	**1 789**	**158**	**271**	**10 140**
Less than $20,000	989	541	6	2	988	148	98	1	2	146
$20,000 to $29,999	1 735	1 043	4	11	1 729	348	166	–	10	339
$30,000 to $39,999	2 628	1 480	9	10	2 621	765	255	4	12	755
$40,000 to $49,999	3 340	1 390	11	18	3 329	1 623	326	31	49	1 589
$50,000 to $59,999	3 054	934	14	13	3 045	2 232	361	40	69	2 190
$60,000 to $69,999	2 919	605	23	21	2 904	2 032	301	42	69	1 997
$70,000 to $79,999	2 153	340	19	12	2 144	1 144	158	19	36	1 127
$80,000 to $89,999	1 510	173	17	7	1 507	605	67	8	10	600
$90,000 to $99,999	1 021	73	9	4	1 017	400	27	–	4	398
$100,000 to $124,999	1 240	64	15	9	1 233	407	13	5	6	403
$125,000 to $149,999	814	32	16	4	810	255	6	3	–	255
$150,000 to $174,999	492	10	15	4	488	170	2	–	–	170
$175,000 to $199,999	280	6	10	1	279	72	1	1	1	71
$200,000 to $249,999	230	7	2	1	229	65	5	2	3	62
$250,000 to $299,999	142	2	3	–	142	18	–	–	–	18
$300,000 to $399,999	102	1	1	1	101	13	1	–	–	13
$400,000 to $499,999	61	2	–	–	61	2	–	–	–	2
$500,000 or more	56	–	1	–	56	5	2	2	–	5
Median (dollars)	58 600	41 900	80 900	62 100	58 500	60 200	51 200	60 600	59 000	60 200
Mean (dollars)	70 900	45 300	99 500	71 300	70 900	67 000	52 500	72 000	61 300	67 100
Owner-occupied mobile homes or trailers	**701**	**24**	**–**	**4**	**698**	**400**	**42**	**2**	**15**	**389**
Median (dollars)	12 500	40 000	–	15 000	12 400	16 300	18 300	10 000–	16 300	16 300
Mean (dollars)	17 800	39 500	–	16 600	17 800	20 100	20 700	9 000	20 500	20 100
CONTRACT RENT										
Specified renter-occupied housing units	**16 647**	**11 147**	**172**	**204**	**16 539**	**8 113**	**2 865**	**140**	**445**	**7 917**
Less than $100	615	1 735	1	7	612	177	332	1	7	173
$100 to $149	1 057	1 724	6	13	1 052	205	207	2	11	196
$150 to $199	1 218	1 712	15	21	1 211	615	290	9	21	606
$200 to $249	1 742	1 912	11	19	1 733	948	327	12	49	931
$250 to $299	2 307	1 666	21	24	2 299	1 458	559	34	96	1 414
$300 to $349	2 587	1 096	37	36	2 562	1 204	388	22	74	1 173
$350 to $399	2 382	590	26	29	2 368	1 461	414	37	93	1 416
$400 to $449	1 554	228	22	26	1 535	664	145	7	41	646
$450 to $499	1 024	106	9	10	1 019	435	81	8	22	426
$500 to $549	434	34	3	6	430	183	14	1	2	182
$550 to $599	337	19	1	4	335	102	6	1	3	101
$600 to $649	188	5	8	2	186	44	4	2	–	44
$650 to $699	66	2	2	2	65	32	1	–	–	32
$700 to $749	53	3	1	–	53	18	2	–	–	18
$750 to $999	154	4	2	–	154	13	1	–	1	13
$1,000 or more	132	3	1	–	132	1	2	–	–	1
No cash rent	797	308	6	5	793	553	92	4	25	545
Median (dollars)	318	206	339	326	318	315	272	331	322	315
Mean (dollars)	328	209	356	316	328	319	261	325	318	319
MEALS INCLUDED IN RENT										
Specified renter-occupied housing units	**16 647**	**11 147**	**172**	**204**	**16 539**	**8 113**	**2 865**	**140**	**445**	**7 917**
With meals included in rent	223	31	–	–	223	7	5	–	–	7
No meals included in rent	15 627	10 808	166	199	15 523	7 553	2 768	136	420	7 365
No cash rent	797	308	6	5	793	553	92	4	25	545

TIPSII [UPF] GH147 CENSUS90 72583600 06/22/92 5:06 PM MACHINE: C DATA:CENSUS90*H1TIPSDA47. 06/19/92 14:27:15 TAPE: NONE FRAME: 202
TSF:CENSUS90*92. 06/19/92 14:57:21 UTF:CENSUS90*93. 06/19/92 14:57:21 META:CENSUS90*H1TABLES47. 06/19/92 15:09:09

Table 62. **Age of Householder and Financial Characteristics of Housing Units by Race and Hispanic Origin of Householder: 1990**—Con.

[Threshold and complementary threshold are 400 persons. For definitions of terms and meanings of symbols, see text]

Place and [In Selected States] County Subdivision [10,000 or More Persons]	Cleveland city				Collierville town		Columbia city		Cookeville city	
	White	Black	Hispanic origin (of any race)	White, not of Hispanic origin	White	Black	White	Black	White	Black
Occupied housing units	**11 088**	**793**	**132**	**11 010**	**3 966**	**447**	**9 002**	**2 189**	**8 201**	**200**
AGE OF HOUSEHOLDER										
Owner-occupied housing units	**6 224**	**353**	**39**	**6 194**	**3 392**	**298**	**5 891**	**990**	**4 191**	**79**
Under 25 years	87	3	1	86	26	2	94	14	66	1
25 to 34 years	729	45	7	723	675	46	765	117	445	6
35 to 44 years	1 190	88	9	1 184	1 331	79	1 174	182	739	18
45 to 54 years	1 257	62	10	1 251	699	65	937	171	775	18
55 to 64 years	1 161	57	7	1 154	367	54	1 094	185	748	21
65 to 74 years	1 098	46	2	1 096	187	32	1 091	162	827	6
75 years and over	702	52	3	700	107	20	736	159	591	9
Renter-occupied housing units	**4 864**	**440**	**93**	**4 816**	**574**	**149**	**3 111**	**1 199**	**4 010**	**121**
Under 25 years	741	56	17	730	50	6	407	119	1 229	21
25 to 34 years	1 362	161	45	1 345	172	49	994	453	1 154	58
35 to 44 years	893	105	16	884	162	37	690	234	563	23
45 to 54 years	540	42	4	538	65	15	349	123	332	8
55 to 64 years	462	30	4	459	40	12	247	114	246	7
65 to 74 years	450	26	4	447	45	10	213	86	259	3
75 years and over	416	20	3	413	40	20	211	70	227	1
HOUSEHOLDER 65 YEARS AND OVER										
Occupied housing units	**2 666**	**144**	**12**	**2 656**	**379**	**82**	**2 251**	**477**	**1 904**	**19**
1-person households	1 324	76	6	1 318	167	25	1 045	237	940	13
Mean number of persons per room	.32	.39	.31	.32	.30	.57	.29	.37	.29	.31
Units in structure:										
1, detached or attached	1 972	111	6	1 967	319	74	1 864	383	1 515	16
2 or more	629	30	5	625	58	4	320	72	337	3
Mobile home, trailer, or other	65	3	1	64	2	4	67	22	52	–
Specified owner	1 613	90	4	1 610	269	46	1 558	279	1 227	13
Mean value (dollars)	62 300	34 300	109 400	62 200	88 000	40 300	64 600	34 000	67 500	42 100
Specified renter	858	43	7	852	83	27	410	152	474	4
Mean contract rent (dollars)	197	168	179	197	306	183	215	134	182	231
VALUE										
Specified owner-occupied housing units	**5 675**	**330**	**36**	**5 648**	**3 175**	**260**	**5 067**	**868**	**3 602**	**72**
Less than $20,000	236	34	–	236	12	17	141	183	76	4
$20,000 to $29,999	349	56	–	349	10	8	227	125	164	7
$30,000 to $39,999	625	76	4	621	25	38	430	148	347	24
$40,000 to $49,999	758	61	6	756	60	74	700	165	564	8
$50,000 to $59,999	708	34	1	708	135	51	636	93	545	10
$60,000 to $69,999	749	24	2	747	211	32	804	67	498	13
$70,000 to $79,999	646	21	9	640	315	12	584	32	354	2
$80,000 to $89,999	435	12	4	432	252	8	400	28	204	–
$90,000 to $99,999	302	7	4	298	312	2	325	14	191	1
$100,000 to $124,999	335	4	2	333	786	9	406	8	240	2
$125,000 to $149,999	241	–	1	240	525	1	209	4	150	1
$150,000 to $174,999	112	–	1	111	340	7	86	1	97	–
$175,000 to $199,999	53	1	1	52	75	1	40	–	68	–
$200,000 to $249,999	64	–	1	63	74	–	41	–	62	–
$250,000 to $299,999	36	–	–	36	29	–	21	–	25	–
$300,000 to $399,999	18	–	–	18	11	–	10	–	12	–
$400,000 to $499,999	4	–	–	4	–	–	4	–	2	–
$500,000 or more	4	–	–	4	3	–	3	–	3	–
Median (dollars)	62 300	39 900	75 000	62 200	108 100	48 900	65 200	38 200	62 100	40 800
Mean (dollars)	71 100	44 200	81 500	71 000	113 400	54 500	72 700	40 600	75 300	48 400
Owner-occupied mobile homes or trailers	**96**	**5**	**–**	**96**	**25**	**12**	**287**	**41**	**187**	**1**
Median (dollars)	14 700	12 500	–	14 700	10 000–	10 000–	14 700	12 800	10 000–	27 500
Mean (dollars)	20 200	14 100	–	20 200	15 300	18 800	18 500	16 000	14 400	27 500
CONTRACT RENT										
Specified renter-occupied housing units	**4 814**	**433**	**93**	**4 766**	**564**	**142**	**3 054**	**1 177**	**3 967**	**120**
Less than $100	334	53	5	329	11	6	193	234	265	2
$100 to $149	392	43	6	389	13	15	156	158	197	4
$150 to $199	697	70	17	688	26	16	209	123	652	28
$200 to $249	893	81	22	885	38	20	296	121	836	32
$250 to $299	921	98	21	911	38	16	362	97	699	23
$300 to $349	582	36	13	575	91	16	511	126	650	17
$350 to $399	377	19	2	376	66	27	525	97	346	11
$400 to $449	171	5	1	170	69	11	300	59	93	–
$450 to $499	142	6	2	140	45	3	178	25	35	1
$500 to $549	39	–	–	39	27	2	65	18	26	–
$550 to $599	13	–	–	13	30	1	24	5	10	–
$600 to $649	11	2	–	11	21	2	22	1	7	–
$650 to $699	12	–	–	12	21	–	20	–	4	–
$700 to $749	5	–	–	5	15	–	3	–	1	–
$750 to $999	13	–	–	13	21	–	10	1	2	–
$1,000 or more	2	–	–	2	7	–	–	–	–	–
No cash rent	210	20	4	208	25	7	180	112	144	2
Median (dollars)	249	227	238	249	393	280	323	206	247	238
Mean (dollars)	255	220	238	255	422	282	310	221	251	248
MEALS INCLUDED IN RENT										
Specified renter-occupied housing units	**4 814**	**433**	**93**	**4 766**	**564**	**142**	**3 054**	**1 177**	**3 967**	**120**
With meals included in rent	8	1	2	7	1	–	5	5	2	–
No meals included in rent	4 596	412	87	4 551	538	135	2 869	1 060	3 821	118
No cash rent	210	20	4	208	25	7	180	112	144	2

TIPSII [UPF] GH147 CENSUS90 72583600 06/22/92 5:06 PM MACHINE: C DATA:CENSUS90*H1TIPSDA47. 06/19/92 14:27:15 TAPE: NONE FRAME: 203
TSF:CENSUS90*92. 06/19/92 14:57:21 UTF:CENSUS90*93. 06/19/92 14:57:21 META:CENSUS90*H1TABLES47. 06/19/92 15:09:09

Table 62. **Age of Householder and Financial Characteristics of Housing Units by Race and Hispanic Origin of Householder: 1990**—Con.

[Threshold and complementary threshold are 400 persons. For definitions of terms and meanings of symbols, see text]

Place and [In Selected States] County Subdivision [10,000 or More Persons]	Dyersburg city		East Brainerd CDP		East Ridge city	Elizabethton city	Farragut town	Franklin city	
	White	Black	White	Black	White	White	White	White	Black
Occupied housing units	**5 557**	**1 113**	**3 455**	**190**	**8 985**	**4 789**	**4 093**	**6 529**	**1 230**
AGE OF HOUSEHOLDER									
Owner-occupied housing units	**3 117**	**478**	**3 195**	**173**	**5 561**	**3 130**	**3 749**	**3 675**	**588**
Under 25 years	39	15	18	2	50	34	11	49	3
25 to 34 years	359	59	540	34	650	261	437	803	72
35 to 44 years	536	100	1 133	90	952	441	1 275	978	147
45 to 54 years	544	71	742	36	926	528	1 014	614	115
55 to 64 years	544	81	419	9	1 117	640	570	485	99
65 to 74 years	549	82	256	2	1 178	675	317	423	82
75 years and over	546	70	87	–	688	551	125	323	70
Renter-occupied housing units	**2 440**	**635**	**260**	**17**	**3 424**	**1 659**	**344**	**2 854**	**642**
Under 25 years	357	78	28	3	433	201	19	358	41
25 to 34 years	670	206	89	5	1 130	402	94	1 093	232
35 to 44 years	445	128	81	7	753	258	110	610	144
45 to 54 years	286	80	30	1	392	206	51	358	75
55 to 64 years	189	34	15	1	246	138	23	167	58
65 to 74 years	237	56	10	–	242	237	21	139	46
75 years and over	256	53	7	–	228	217	26	129	46
HOUSEHOLDER 65 YEARS AND OVER									
Occupied housing units	**1 588**	**261**	**360**	**2**	**2 336**	**1 680**	**489**	**1 014**	**244**
1-person households	923	119	83	–	1 013	872	148	473	106
Mean number of persons per room	.30	.39	.28	.25	.31	.31	.28	.30	.47
Units in structure:									
1, detached or attached	1 195	184	344	2	1 879	1 277	432	732	174
2 or more	363	69	2	–	441	349	32	237	59
Mobile home, trailer, or other	30	8	14	–	16	54	25	45	11
Specified owner	948	139	295	2	1 656	1 070	360	593	129
Mean value (dollars)	52 900	28 300	89 100	95 000	56 300	47 200	110 700	100 400	45 000
Specified renter	487	108	16	–	463	443	43	260	88
Mean contract rent (dollars)	195	130	334	–	335	165	339	341	163
VALUE									
Specified owner-occupied housing units	**2 778**	**420**	**2 915**	**161**	**5 021**	**2 714**	**3 362**	**3 062**	**504**
Less than $20,000	213	115	8	–	50	154	5	7	33
$20,000 to $29,999	338	84	16	–	184	371	9	12	34
$30,000 to $39,999	498	91	35	1	649	611	13	33	61
$40,000 to $49,999	445	82	116	6	1 072	541	28	90	75
$50,000 to $59,999	304	21	176	4	1 097	294	89	195	116
$60,000 to $69,999	272	14	191	24	768	245	273	293	82
$70,000 to $79,999	200	3	355	35	438	152	392	251	29
$80,000 to $89,999	147	6	518	35	219	85	239	317	24
$90,000 to $99,999	64	3	429	19	172	71	189	238	17
$100,000 to $124,999	104	1	473	23	200	92	386	554	13
$125,000 to $149,999	76	–	222	7	101	47	502	494	7
$150,000 to $174,999	54	–	136	3	36	21	438	299	8
$175,000 to $199,999	28	–	77	1	16	11	303	104	3
$200,000 to $249,999	24	–	85	2	11	14	257	81	–
$250,000 to $299,999	7	–	51	1	7	3	135	53	–
$300,000 to $399,999	3	–	20	–	–	–	79	22	2
$400,000 to $499,999	–	–	3	–	1	–	17	8	–
$500,000 or more	1	–	4	–	–	2	8	11	–
Median (dollars)	47 500	31 100	91 000	83 000	54 400	43 500	127 900	104 300	54 500
Mean (dollars)	58 300	32 600	104 600	89 700	60 600	52 300	139 200	115 300	58 300
Owner-occupied mobile homes or trailers	**77**	**22**	**48**	**–**	**9**	**167**	**97**	**224**	**47**
Median (dollars)	11 500	14 200	28 300	–	18 800	12 600	14 900	13 600	13 000
Mean (dollars)	18 000	20 200	36 300	–	25 600	17 300	32 100	16 100	15 300
CONTRACT RENT									
Specified renter-occupied housing units	**2 410**	**626**	**252**	**17**	**3 393**	**1 633**	**320**	**2 814**	**632**
Less than $100	241	173	2	–	11	323	4	26	83
$100 to $149	270	113	6	–	33	307	5	37	86
$150 to $199	383	93	14	–	81	239	9	105	82
$200 to $249	421	115	21	2	214	218	19	79	53
$250 to $299	385	62	32	6	608	205	14	84	49
$300 to $349	245	24	39	2	879	115	50	210	63
$350 to $399	188	6	26	1	662	52	27	481	79
$400 to $449	92	5	13	–	394	23	15	639	50
$450 to $499	31	1	14	1	179	5	16	350	37
$500 to $549	17	2	11	2	131	6	19	303	22
$550 to $599	6	1	10	1	45	1	34	217	15
$600 to $649	1	–	8	–	5	–	18	72	3
$650 to $699	1	–	14	–	2	–	25	47	–
$700 to $749	–	–	6	–	1	1	4	20	–
$750 to $999	20	–	11	1	2	–	19	55	–
$1,000 or more	2	–	2	–	–	–	10	27	–
No cash rent	107	31	23	1	146	138	32	62	10
Median (dollars)	229	154	351	300	339	171	454	426	255
Mean (dollars)	239	162	408	383	345	184	487	439	266
MEALS INCLUDED IN RENT									
Specified renter-occupied housing units	**2 410**	**626**	**252**	**17**	**3 393**	**1 633**	**320**	**2 814**	**632**
With meals included in rent	22	2	1	–	3	2	1	1	4
No meals included in rent	2 281	593	228	16	3 244	1 493	287	2 751	618
No cash rent	107	31	23	1	146	138	32	62	10

TIPSII [UPF] GH147 CENSUS90 72583600 06/22/92 5:06 PM MACHINE: C DATA:CENSUS90*H1TIPSDA47. 06/19/92 14:27:15 TAPE: NONE FRAME: 204
TSF:CENSUS90*92. 06/19/92 14:57:21 UTF:CENSUS90*93. 06/19/92 14:57:21 META:CENSUS90*H1TABLES47. 06/19/92 15:09:09

Table 62. **Age of Householder and Financial Characteristics of Housing Units by Race and Hispanic Origin of Householder: 1990**—Con.

[Threshold and complementary threshold are 400 persons. For definitions of terms and meanings of symbols, see text]

Place and [In Selected States] County Subdivision [10,000 or More Persons]	Gallatin city		Germantown city			Goodlettsville city	Greeneville town		Hendersonville city	
	White	Black	White	Black	Asian or Pacific Islander	White	White	Black	White	Black
Occupied housing units	**5 778**	**1 219**	**10 276**	**185**	**226**	**4 207**	**5 243**	**314**	**11 104**	**244**
AGE OF HOUSEHOLDER										
Owner-occupied housing units	**3 691**	**600**	**9 244**	**155**	**180**	**2 711**	**3 374**	**151**	**8 122**	**157**
Under 25 years	57	7	22	–	1	29	33	1	100	2
25 to 34 years	598	79	737	9	13	423	318	10	1 318	29
35 to 44 years	747	117	3 510	87	80	627	575	29	2 267	66
45 to 54 years	669	99	2 741	45	71	603	598	27	2 082	23
55 to 64 years	637	99	1 366	5	15	487	670	24	1 236	14
65 to 74 years	593	108	678	6	–	339	674	28	781	13
75 years and over	390	91	190	3	–	203	506	32	338	10
Renter-occupied housing units	**2 087**	**619**	**1 032**	**30**	**46**	**1 496**	**1 869**	**163**	**2 982**	**87**
Under 25 years	254	70	62	–	–	186	221	17	402	12
25 to 34 years	565	196	287	9	7	532	488	47	1 064	33
35 to 44 years	444	149	308	11	29	350	349	46	698	21
45 to 54 years	261	85	166	–	8	212	232	13	354	11
55 to 64 years	178	50	82	5	1	94	193	16	188	6
65 to 74 years	185	37	71	3	1	76	189	10	157	4
75 years and over	200	32	56	2	–	46	197	14	119	–
HOUSEHOLDER 65 YEARS AND OVER										
Occupied housing units	**1 368**	**268**	**995**	**14**	**1**	**664**	**1 566**	**84**	**1 395**	**27**
1-person households	676	103	277	4	–	262	773	38	526	5
Mean number of persons per room	.30	.40	.26	.32	2.00	.31	.30	.35	.31	.39
Units in structure:										
1, detached or attached	1 020	230	858	14	–	548	1 264	70	1 087	23
2 or more	300	30	128	–	1	107	265	12	268	3
Mobile home, trailer, or other	48	8	9	–	–	9	37	2	40	1
Specified owner	847	182	745	9	–	453	1 057	54	945	21
Mean value (dollars)	67 600	37 200	134 600	120 800	–	79 800	50 500	32 400	99 800	74 500
Specified renter	380	66	124	4	1	121	380	22	274	4
Mean contract rent (dollars)	240	125	525	421	513	365	161	123	298	291
VALUE										
Specified owner-occupied housing units	**3 179**	**522**	**8 512**	**145**	**169**	**2 365**	**3 039**	**136**	**7 383**	**143**
Less than $20,000	48	102	3	1	–	17	221	16	15	7
$20,000 to $29,999	112	78	2	1	1	12	334	27	10	4
$30,000 to $39,999	232	94	4	–	–	25	504	43	34	2
$40,000 to $49,999	394	78	13	1	–	78	529	29	154	12
$50,000 to $59,999	524	76	36	2	1	193	398	13	523	12
$60,000 to $69,999	599	35	58	1	–	418	317	4	1 262	21
$70,000 to $79,999	408	25	124	1	1	374	250	2	1 341	22
$80,000 to $89,999	202	13	184	–	–	341	139	2	890	18
$90,000 to $99,999	154	7	302	2	2	262	93	–	648	12
$100,000 to $124,999	155	7	1 805	16	35	316	114	–	853	17
$125,000 to $149,999	125	2	2 194	30	36	146	57	–	711	9
$150,000 to $174,999	95	1	1 251	26	35	87	37	–	367	5
$175,000 to $199,999	44	–	764	25	18	57	20	–	176	–
$200,000 to $249,999	37	3	800	9	22	30	11	–	199	1
$250,000 to $299,999	19	–	494	21	11	5	9	–	86	–
$300,000 to $399,999	22	–	324	7	5	–	4	–	62	–
$400,000 to $499,999	4	–	88	–	1	–	1	–	25	–
$500,000 or more	5	1	66	2	1	4	1	–	27	1
Median (dollars)	64 600	38 300	144 700	166 800	156 100	81 900	48 600	35 300	84 000	76 500
Mean (dollars)	76 700	43 400	166 800	184 900	172 000	91 300	56 700	36 700	103 200	83 600
Owner-occupied mobile homes or trailers	**235**	**37**	**2**	**–**	**–**	**37**	**67**	**5**	**118**	**4**
Median (dollars)	11 200	18 400	75 000+	–	–	16 500	12 800	11 300	10 900	27 500
Mean (dollars)	15 500	21 400	168 800	–	–	61 900	16 900	13 100	17 200	28 800
CONTRACT RENT										
Specified renter-occupied housing units	**2 049**	**607**	**1 009**	**26**	**44**	**1 474**	**1 838**	**159**	**2 944**	**86**
Less than $100	128	113	1	4	–	6	280	24	106	9
$100 to $149	120	91	1	1	–	9	280	20	28	2
$150 to $199	134	74	6	–	–	15	279	22	32	1
$200 to $249	171	58	6	–	–	32	378	39	38	2
$250 to $299	264	60	6	–	–	54	301	28	121	6
$300 to $349	423	90	19	2	–	239	94	12	466	15
$350 to $399	357	48	112	1	–	341	62	1	648	19
$400 to $449	160	18	79	3	3	283	22	1	487	6
$450 to $499	110	12	185	1	7	272	3	1	309	5
$500 to $549	36	1	130	5	11	77	10	–	187	8
$550 to $599	28	1	82	3	6	57	3	–	188	4
$600 to $649	27	–	60	1	2	28	3	–	96	8
$650 to $699	6	–	31	–	1	11	–	–	58	–
$700 to $749	1	–	28	–	–	1	–	–	21	1
$750 to $999	–	–	126	2	6	3	1	1	48	–
$1,000 or more	6	–	106	–	8	4	–	–	24	–
No cash rent	78	41	31	3	–	42	122	10	87	–
Median (dollars)	321	204	526	488	558	404	202	210	399	375
Mean (dollars)	309	215	625	430	706	410	196	202	419	373
MEALS INCLUDED IN RENT										
Specified renter-occupied housing units	**2 049**	**607**	**1 009**	**26**	**44**	**1 474**	**1 838**	**159**	**2 944**	**86**
With meals included in rent	4	3	2	–	–	2	4	1	4	–
No meals included in rent	1 967	563	976	23	44	1 430	1 712	148	2 853	86
No cash rent	78	41	31	3	–	42	122	10	87	–

TIPSII [UPF] GH147 CENSUS90 72583600 06/22/92 5:06 PM MACHINE: C DATA:CENSUS90*H1TIPSDA47. 06/19/92 14:27:15 TAPE: NONE FRAME: 205
TSF:CENSUS90*92. 06/19/92 14:57:21 UTF:CENSUS90*93. 06/19/92 14:57:21 META:CENSUS90*H1TABLES47. 06/19/92 15:09:09

Table 62. **Age of Householder and Financial Characteristics of Housing Units by Race and Hispanic Origin of Householder: 1990**—Con.

[Threshold and complementary threshold are 400 persons. For definitions of terms and meanings of symbols, see text]

Place and [In Selected States] County Subdivision [10,000 or More Persons]	Jackson city		Johnson City city		Kingsport city		Knoxville city		
	White	Black	White	Black	White	Black	White	Black	Asian or Pacific Islander
Occupied housing units	**12 283**	**6 832**	**18 478**	**1 023**	**14 903**	**640**	**59 285**	**9 761**	**657**
AGE OF HOUSEHOLDER									
Owner-occupied housing units	**7 786**	**2 913**	**10 738**	**388**	**9 509**	**275**	**30 963**	**3 754**	**86**
Under 25 years	96	37	128	2	92	2	474	41	1
25 to 34 years	895	465	1 283	53	867	22	3 997	434	14
35 to 44 years	1 406	776	2 162	80	1 537	50	5 687	727	26
45 to 54 years	1 265	421	1 956	62	1 714	66	4 474	633	22
55 to 64 years	1 457	436	1 982	61	1 796	59	5 456	674	14
65 to 74 years	1 480	437	1 963	80	2 115	51	6 101	697	6
75 years and over	1 187	341	1 264	50	1 388	25	4 774	548	3
Renter-occupied housing units	**4 497**	**3 919**	**7 740**	**635**	**5 394**	**365**	**28 322**	**6 007**	**571**
Under 25 years	645	549	1 463	89	584	34	5 759	806	102
25 to 34 years	1 371	1 365	2 285	232	1 385	106	8 952	1 861	302
35 to 44 years	784	831	1 266	144	1 025	90	4 771	1 242	115
45 to 54 years	465	346	644	54	673	38	2 527	619	27
55 to 64 years	351	302	639	50	584	40	2 036	527	18
65 to 74 years	385	282	691	47	595	31	2 158	547	4
75 years and over	496	244	752	19	548	26	2 119	405	3
HOUSEHOLDER 65 YEARS AND OVER									
Occupied housing units	**3 548**	**1 304**	**4 670**	**196**	**4 646**	**133**	**15 152**	**2 197**	**16**
1-person households	1 767	659	2 316	84	2 236	63	7 768	1 199	4
Mean number of persons per room	.29	.38	.32	.36	.30	.37	.31	.38	.48
Units in structure:									
1, detached or attached	2 763	969	3 284	151	3 509	84	11 100	1 426	11
2 or more	738	321	1 175	42	1 041	48	3 737	734	5
Mobile home, trailer, or other	47	14	211	3	96	1	315	37	–
Specified owner	2 349	699	2 781	116	2 993	65	9 608	1 112	9
Mean value (dollars)	57 900	31 700	64 000	41 200	60 500	36 100	59 400	39 200	87 200
Specified renter	869	508	1 417	66	1 129	55	4 236	937	7
Mean contract rent (dollars)	202	142	284	176	213	153	219	150	273
VALUE									
Specified owner-occupied housing units	**6 956**	**2 680**	**9 161**	**351**	**8 393**	**250**	**27 773**	**3 389**	**75**
Less than $20,000	230	456	374	42	351	17	1 441	345	–
$20,000 to $29,999	442	613	689	46	768	35	2 509	571	2
$30,000 to $39,999	826	642	1 076	88	1 286	61	4 287	830	5
$40,000 to $49,999	1 077	458	1 241	65	1 246	47	5 081	658	5
$50,000 to $59,999	1 108	232	1 105	36	928	35	4 323	404	12
$60,000 to $69,999	1 089	151	1 018	24	799	23	3 150	249	8
$70,000 to $79,999	719	63	900	18	622	10	1 991	157	8
$80,000 to $89,999	375	30	666	13	453	14	1 153	79	4
$90,000 to $99,999	298	16	509	5	317	4	804	39	6
$100,000 to $124,999	349	11	609	4	518	2	938	26	10
$125,000 to $149,999	189	5	377	3	359	–	518	14	1
$150,000 to $174,999	81	1	258	2	304	–	351	5	2
$175,000 to $199,999	48	–	107	2	177	1	282	3	2
$200,000 to $249,999	62	–	113	1	152	1	338	4	7
$250,000 to $299,999	28	–	61	1	75	–	245	1	2
$300,000 to $399,999	21	1	37	–	34	–	193	–	1
$400,000 to $499,999	10	–	15	–	3	–	75	2	–
$500,000 or more	4	1	6	1	1	–	94	2	–
Median (dollars)	57 800	33 800	60 900	39 900	55 200	42 500	51 100	39 400	75 800
Mean (dollars)	66 200	37 000	72 400	48 300	71 800	46 900	65 300	43 500	101 400
Owner-occupied mobile homes or trailers	**148**	**6**	**663**	**2**	**248**	**2**	**363**	**11**	**–**
Median (dollars)	11 400	25 000	12 600	12 500	11 000	30 000	11 100	17 500	–
Mean (dollars)	14 200	27 500	16 300	13 300	15 400	30 800	17 500	23 800	–
CONTRACT RENT									
Specified renter-occupied housing units	**4 439**	**3 853**	**7 647**	**629**	**5 324**	**363**	**28 088**	**5 953**	**571**
Less than $100	267	764	611	102	583	66	1 644	1 162	7
$100 to $149	397	675	617	53	605	62	2 102	901	16
$150 to $199	352	522	1 015	90	734	44	2 522	645	32
$200 to $249	609	659	1 432	109	858	51	5 189	808	238
$250 to $299	813	528	1 150	96	807	51	4 508	856	125
$300 to $349	811	330	770	62	531	31	3 902	569	65
$350 to $399	488	175	690	44	342	20	2 836	348	33
$400 to $449	258	40	318	10	175	2	1 837	100	28
$450 to $499	110	9	147	4	197	5	1 120	56	8
$500 to $549	37	5	196	6	64	2	551	31	12
$550 to $599	33	3	44	1	30	2	261	10	–
$600 to $649	18	3	43	–	16	–	167	5	4
$650 to $699	10	1	48	1	8	–	48	2	1
$700 to $749	8	–	19	–	7	–	30	2	2
$750 to $999	5	1	77	–	20	–	73	1	–
$1,000 or more	–	–	21	–	15	–	22	1	–
No cash rent	223	138	449	51	332	27	1 276	456	–
Median (dollars)	281	188	247	216	234	195	271	202	249
Mean (dollars)	275	192	268	217	245	199	281	203	274
MEALS INCLUDED IN RENT									
Specified renter-occupied housing units	**4 439**	**3 853**	**7 647**	**629**	**5 324**	**363**	**28 088**	**5 953**	**571**
With meals included in rent	5	12	213	1	30	–	76	25	1
No meals included in rent	4 211	3 703	6 985	577	4 962	336	26 736	5 472	570
No cash rent	223	138	449	51	332	27	1 276	456	–

TIPSII [UPF] GH147 CENSUS90 72583600 06/22/92 5:06 PM MACHINE: C DATA:CENSUS90*H1TIPSDA47. 06/19/92 14:27:15 TAPE: NONE FRAME: 206
TSF:CENSUS90*92. 06/19/92 14:57:21 UTF:CENSUS90*93. 06/19/92 14:57:21 META:CENSUS90*H1TABLES47. 06/19/92 15:09:09

Table 62. **Age of Householder and Financial Characteristics of Housing Units by Race and Hispanic Origin of Householder: 1990**—Con.

[Threshold and complementary threshold are 400 persons. For definitions of terms and meanings of symbols, see text]

Place and [In Selected States] County Subdivision [10,000 or More Persons]	Knoxville city—Con.		Lawrenceburg city	Lebanon city		McMinnville city		Maryville city	
	Hispanic origin (of any race)	White, not of Hispanic origin	White	White	Black	White	Black	White	Black
Occupied housing units	**380**	**59 029**	**4 237**	**5 044**	**816**	**4 478**	**217**	**7 432**	**210**
AGE OF HOUSEHOLDER									
Owner-occupied housing units	**115**	**30 880**	**2 739**	**3 143**	**281**	**2 682**	**58**	**4 872**	**64**
Under 25 years	3	472	47	40	1	42	1	51	–
25 to 34 years	16	3 989	322	349	32	303	8	519	8
35 to 44 years	34	5 664	453	600	46	420	5	1 001	15
45 to 54 years	14	4 464	436	580	72	443	8	810	14
55 to 64 years	19	5 439	468	584	42	483	10	818	6
65 to 74 years	19	6 085	548	560	49	548	8	972	13
75 years and over	10	4 767	465	430	39	443	18	701	8
Renter-occupied housing units	**265**	**28 149**	**1 498**	**1 901**	**535**	**1 796**	**159**	**2 560**	**146**
Under 25 years	47	5 734	218	262	55	239	19	298	18
25 to 34 years	116	8 878	379	538	164	441	39	687	50
35 to 44 years	52	4 738	232	394	105	302	32	470	30
45 to 54 years	21	2 510	177	224	85	185	22	267	13
55 to 64 years	17	2 022	141	168	50	196	17	238	11
65 to 74 years	4	2 155	154	171	42	204	14	273	13
75 years and over	8	2 112	197	144	34	229	16	327	11
HOUSEHOLDER 65 YEARS AND OVER									
Occupied housing units	**41**	**15 119**	**1 364**	**1 305**	**164**	**1 424**	**56**	**2 273**	**45**
1-person households	26	7 747	737	630	77	754	33	1 136	32
Mean number of persons per room	.31	.31	.29	.29	.39	.30	.36	.30	.29
Units in structure:									
1, detached or attached	28	11 077	1 069	1 041	110	1 045	38	1 724	24
2 or more	13	3 727	262	245	50	360	18	502	21
Mobile home, trailer, or other	–	315	33	19	4	19	–	47	–
Specified owner	26	9 586	884	881	78	897	21	1 443	18
Mean value (dollars)	71 500	59 400	48 200	70 100	36 900	45 100	28 000	66 000	49 700
Specified renter	11	4 227	345	307	74	429	30	592	24
Mean contract rent (dollars)	124	219	130	217	153	160	176	178	144
VALUE									
Specified owner-occupied housing units	**98**	**27 701**	**2 399**	**2 791**	**253**	**2 430**	**49**	**4 325**	**59**
Less than $20,000	3	1 440	169	56	24	324	12	98	2
$20,000 to $29,999	6	2 505	311	109	46	388	8	231	3
$30,000 to $39,999	16	4 275	455	192	48	445	16	421	13
$40,000 to $49,999	18	5 070	415	332	40	417	6	595	9
$50,000 to $59,999	15	4 310	348	357	36	267	4	522	5
$60,000 to $69,999	11	3 141	292	366	21	174	2	593	12
$70,000 to $79,999	7	1 988	157	336	21	129	1	524	5
$80,000 to $89,999	4	1 150	84	254	6	82	–	319	3
$90,000 to $99,999	2	802	53	214	6	53	–	268	2
$100,000 to $124,999	5	933	60	257	3	63	–	289	2
$125,000 to $149,999	4	516	26	123	1	36	–	191	3
$150,000 to $174,999	3	348	13	70	1	26	–	128	–
$175,000 to $199,999	–	282	6	45	–	18	–	53	–
$200,000 to $249,999	1	337	9	40	–	5	–	54	–
$250,000 to $299,999	1	244	1	23	–	2	–	21	–
$300,000 to $399,999	1	192	–	6	–	–	–	14	–
$400,000 to $499,999	1	74	–	1	–	1	–	3	–
$500,000 or more	–	94	–	10	–	–	–	1	–
Median (dollars)	53 300	51 100	46 100	69 600	41 800	41 400	31 900	64 900	53 100
Mean (dollars)	72 100	65 300	51 100	80 700	45 800	48 500	32 100	74 400	58 800
Owner-occupied mobile homes or trailers	**1**	**362**	**80**	**73**	**11**	**27**	**–**	**76**	**–**
Median (dollars)	10 000–	11 200	13 000	13 800	25 800	11 300	–	10 000	–
Mean (dollars)	9 000	17 500	16 800	17 700	27 000	14 300	–	15 200	–
CONTRACT RENT									
Specified renter-occupied housing units	**264**	**27 916**	**1 473**	**1 870**	**522**	**1 776**	**157**	**2 516**	**145**
Less than $100	19	1 627	256	116	118	256	29	246	29
$100 to $149	20	2 087	252	93	70	274	28	361	28
$150 to $199	21	2 507	239	89	66	290	19	331	21
$200 to $249	64	5 156	351	171	72	366	38	386	13
$250 to $299	44	4 483	154	269	69	212	21	412	21
$300 to $349	31	3 881	65	362	47	157	9	326	10
$350 to $399	24	2 816	25	407	39	97	4	124	9
$400 to $449	14	1 828	16	173	15	10	–	65	1
$450 to $499	12	1 110	7	57	5	9	1	29	3
$500 to $549	4	548	4	17	1	6	–	23	1
$550 to $599	1	261	–	12	–	3	–	17	1
$600 to $649	4	164	–	8	–	1	–	10	–
$650 to $699	–	48	–	–	–	1	–	5	–
$700 to $749	–	30	–	1	–	–	–	3	–
$750 to $999	–	73	–	2	–	–	–	14	–
$1,000 or more	–	22	–	–	–	–	–	–	–
No cash rent	6	1 275	104	93	20	94	8	164	8
Median (dollars)	257	271	185	316	197	202	197	224	182
Mean (dollars)	270	281	184	302	200	202	185	235	197
MEALS INCLUDED IN RENT									
Specified renter-occupied housing units	**264**	**27 916**	**1 473**	**1 870**	**522**	**1 776**	**157**	**2 516**	**145**
With meals included in rent	–	76	–	8	–	4	–	3	–
No meals included in rent	258	26 565	1 369	1 769	502	1 678	149	2 349	137
No cash rent	6	1 275	104	93	20	94	8	164	8

TIPSII [UPF] GH147 CENSUS90 72583600 06/22/92 5:06 PM MACHINE: C DATA:CENSUS90*H1TIPSDA47. 06/19/92 14:27:15 TAPE: NONE FRAME: 207
TSF:CENSUS90*92. 06/19/92 14:57:21 UTF:CENSUS90*93. 06/19/92 14:57:21 META:CENSUS90*H1TABLES47. 06/19/92 15:09:09

Table 62. **Age of Householder and Financial Characteristics of Housing Units by Race and Hispanic Origin of Householder: 1990**—Con.

[Threshold and complementary threshold are 400 persons. For definitions of terms and meanings of symbols, see text]

Place and [In Selected States] County Subdivision [10,000 or More Persons]	Memphis city						Millington city		
	White	Black	American Indian, Eskimo, or Aleut	Asian or Pacific Islander	Hispanic origin (of any race)	White, not of Hispanic origin	White	Black	Asian or Pacific Islander
Occupied housing units	**118 424**	**109 216**	**383**	**1 442**	**1 269**	**117 756**	**3 420**	**628**	**48**
AGE OF HOUSEHOLDER									
Owner-occupied housing units	**75 483**	**50 464**	**191**	**532**	**475**	**75 167**	**1 271**	**92**	**23**
Under 25 years	951	600	1	4	4	950	17	2	–
25 to 34 years	10 046	6 337	31	71	82	10 000	180	17	2
35 to 44 years	13 965	12 809	53	163	124	13 885	234	24	7
45 to 54 years	11 985	10 244	36	134	85	11 931	355	17	3
55 to 64 years	14 792	8 789	37	95	70	14 742	241	13	9
65 to 74 years	14 911	6 995	20	48	70	14 857	171	11	2
75 years and over	8 833	4 690	13	17	40	8 802	73	8	–
Renter-occupied housing units	**42 941**	**58 752**	**192**	**910**	**794**	**42 589**	**2 149**	**536**	**25**
Under 25 years	6 087	6 466	20	122	149	6 028	543	108	4
25 to 34 years	14 609	20 126	54	453	316	14 460	895	244	11
35 to 44 years	8 125	13 997	60	180	169	8 060	463	99	9
45 to 54 years	4 033	6 394	31	99	68	4 007	121	38	1
55 to 64 years	3 000	4 665	10	31	42	2 975	53	9	–
65 to 74 years	3 145	3 990	9	16	25	3 130	37	23	–
75 years and over	3 942	3 114	8	9	25	3 929	37	15	–
HOUSEHOLDER 65 YEARS AND OVER									
Occupied housing units	**30 831**	**18 789**	**50**	**90**	**160**	**30 718**	**318**	**57**	**2**
1-person households	14 615	8 035	27	16	78	14 557	127	25	–
Mean number of persons per room	.29	.46	.33	.61	.38	.29	.31	.53	.92
Units in structure:									
1, detached or attached	23 465	13 856	38	63	100	23 388	256	30	2
2 or more	6 723	4 598	10	23	51	6 693	39	24	–
Mobile home, trailer, or other	643	335	2	4	9	637	23	3	–
Specified owner	20 796	10 436	28	50	83	20 729	216	17	2
Mean value (dollars)	75 900	37 700	75 900	66 200	66 000	76 000	65 300	30 000	47 500
Specified renter	7 021	6 938	16	25	49	6 994	74	36	–
Mean contract rent (dollars)	310	154	198	266	245	310	269	218	–
VALUE									
Specified owner-occupied housing units	**67 487**	**45 547**	**164**	**468**	**388**	**67 226**	**1 111**	**75**	**20**
Less than $20,000	770	3 919	7	5	10	766	17	16	–
$20,000 to $29,999	1 693	5 239	11	7	17	1 689	21	5	1
$30,000 to $39,999	5 422	9 106	22	30	39	5 401	60	12	1
$40,000 to $49,999	9 774	10 699	22	49	57	9 739	126	10	1
$50,000 to $59,999	10 861	6 691	32	84	66	10 817	189	7	4
$60,000 to $69,999	9 764	4 656	25	65	52	9 727	300	7	5
$70,000 to $79,999	6 878	2 283	17	56	38	6 852	158	7	5
$80,000 to $89,999	4 995	1 202	6	45	23	4 976	75	3	1
$90,000 to $99,999	3 737	659	7	31	17	3 726	46	1	–
$100,000 to $124,999	4 356	570	6	25	23	4 337	64	4	2
$125,000 to $149,999	2 585	210	5	15	17	2 573	34	3	–
$150,000 to $174,999	1 756	137	1	22	5	1 751	14	–	–
$175,000 to $199,999	1 202	56	–	12	6	1 196	2	–	–
$200,000 to $249,999	1 317	50	–	4	6	1 311	5	–	–
$250,000 to $299,999	802	28	–	2	5	797	–	–	–
$300,000 to $399,999	774	16	1	8	3	771	–	–	–
$400,000 to $499,999	329	8	1	2	1	328	–	–	–
$500,000 or more	472	18	1	6	3	469	–	–	–
Median (dollars)	65 100	44 000	55 700	69 100	61 000	65 100	64 500	46 100	66 700
Mean (dollars)	85 700	47 300	66 200	91 500	79 600	85 700	69 000	50 300	66 400
Owner-occupied mobile homes or trailers	**1 316**	**125**	**7**	**6**	**11**	**1 308**	**101**	**10**	**–**
Median (dollars)	10 000–	31 400	10 000–	22 500	10 000–	10 000–	14 700	15 000	–
Mean (dollars)	15 600	34 700	11 900	97 900	40 300	15 400	16 200	22 400	–
CONTRACT RENT									
Specified renter-occupied housing units	**42 514**	**57 854**	**186**	**900**	**775**	**42 172**	**2 118**	**524**	**24**
Less than $100	1 130	6 821	7	6	30	1 126	9	9	–
$100 to $149	1 277	8 582	14	13	36	1 267	16	9	–
$150 to $199	1 514	8 675	14	121	35	1 506	112	41	–
$200 to $249	2 842	7 416	18	75	72	2 819	339	114	3
$250 to $299	6 048	10 381	33	188	172	6 003	397	95	1
$300 to $349	7 557	6 309	31	218	157	7 485	289	80	4
$350 to $399	7 240	4 428	31	115	100	7 182	276	66	2
$400 to $449	5 094	1 768	14	62	67	5 046	222	45	6
$450 to $499	3 431	755	7	50	42	3 406	101	18	2
$500 to $549	2 098	371	5	24	22	2 083	76	4	–
$550 to $599	1 134	185	–	7	12	1 124	29	4	–
$600 to $649	679	69	1	4	5	676	15	1	–
$650 to $699	372	49	1	5	2	370	9	1	–
$700 to $749	221	17	1	–	1	220	4	1	–
$750 to $999	389	43	–	4	2	387	4	–	–
$1,000 or more	216	19	–	1	2	214	2	1	–
No cash rent	1 272	1 966	9	7	18	1 258	218	35	6
Median (dollars)	352	224	304	308	309	352	312	284	388
Mean (dollars)	362	228	301	316	318	362	329	298	366
MEALS INCLUDED IN RENT									
Specified renter-occupied housing units	**42 514**	**57 854**	**186**	**900**	**775**	**42 172**	**2 118**	**524**	**24**
With meals included in rent	239	211	2	6	3	239	4	1	–
No meals included in rent	41 003	55 677	175	887	754	40 675	1 896	488	18
No cash rent	1 272	1 966	9	7	18	1 258	218	35	6

TIPSII [UPF] GH147 CENSUS90 72583600 06/22/92 5:06 PM MACHINE: C DATA:CENSUS90*H1TIPSDA47. 06/19/92 14:27:15 TAPE: NONE FRAME: 208
TSF:CENSUS90*92. 06/19/92 14:57:21 UTF:CENSUS90*93. 06/19/92 14:57:21 META:CENSUS90*H1TABLES47. 06/19/92 15:09:09

Table 62. **Age of Householder and Financial Characteristics of Housing Units by Race and Hispanic Origin of Householder: 1990**—Con.

[Threshold and complementary threshold are 400 persons. For definitions of terms and meanings of symbols, see text]

Place and [In Selected States] County Subdivision [10,000 or More Persons]	Millington city—Con.		Morristown city		Murfreesboro city			Nashville-Davidson (remainder)	
	Hispanic origin (of any race)	White, not of Hispanic origin	White	Black	White	Black	Asian or Pacific Islander	White	Black
Occupied housing units	**125**	**3 354**	**7 995**	**675**	**14 549**	**2 185**	**309**	**153 309**	**42 300**
AGE OF HOUSEHOLDER									
Owner-occupied housing units	**10**	**1 263**	**4 681**	**334**	**7 367**	**628**	**127**	**87 589**	**16 299**
Under 25 years	–	17	99	–	119	7	1	1 151	180
25 to 34 years	3	177	547	29	1 156	72	27	15 054	2 206
35 to 44 years	2	233	756	68	1 705	145	48	19 890	4 179
45 to 54 years	2	353	846	66	1 369	110	43	15 118	3 207
55 to 64 years	3	239	992	69	1 149	101	5	14 842	2 787
65 to 74 years	–	171	903	59	1 100	99	3	12 939	2 244
75 years and over	–	73	538	43	769	94	–	8 595	1 496
Renter-occupied housing units	**115**	**2 091**	**3 314**	**341**	**7 182**	**1 557**	**182**	**65 720**	**26 001**
Under 25 years	43	521	456	33	2 202	269	23	8 890	3 435
25 to 34 years	45	877	934	110	2 183	598	63	24 595	9 332
35 to 44 years	20	452	640	88	1 109	305	58	13 239	5 692
45 to 54 years	3	118	437	41	549	130	24	6 696	2 520
55 to 64 years	1	52	330	27	403	105	12	4 123	2 019
65 to 74 years	2	35	291	29	356	89	2	3 752	1 697
75 years and over	1	36	226	13	380	61	–	4 425	1 306
HOUSEHOLDER 65 YEARS AND OVER									
Occupied housing units	**3**	**315**	**1 958**	**144**	**2 605**	**343**	**5**	**29 711**	**6 743**
1-person households	3	124	937	69	1 321	180	2	14 235	3 253
Mean number of persons per room	.27	.31	.32	.37	.29	.37	.75	.31	.40
Units in structure:									
1, detached or attached	–	256	1 544	113	1 865	236	2	20 344	4 136
2 or more	3	36	355	30	655	97	2	8 530	2 496
Mobile home, trailer, or other	–	23	59	1	85	10	1	837	111
Specified owner	–	216	1 282	98	1 569	170	2	17 484	3 290
Mean value (dollars)	–	65 300	50 900	37 400	76 400	49 600	65 000	85 200	57 600
Specified renter	3	71	507	41	727	145	2	8 079	2 965
Mean contract rent (dollars)	221	271	148	130	239	156	275	332	185
VALUE									
Specified owner-occupied housing units	**8**	**1 105**	**4 054**	**311**	**6 334**	**561**	**108**	**73 159**	**14 609**
Less than $20,000	–	17	198	28	24	25	–	661	483
$20,000 to $29,999	–	21	591	60	61	45	–	984	688
$30,000 to $39,999	–	60	908	87	182	86	4	2 501	1 414
$40,000 to $49,999	1	126	733	72	468	127	13	5 513	2 327
$50,000 to $59,999	–	189	464	37	840	99	25	8 066	2 527
$60,000 to $69,999	4	296	323	19	794	63	21	10 853	2 452
$70,000 to $79,999	2	156	201	5	812	27	16	10 239	1 684
$80,000 to $89,999	1	75	158	3	735	29	6	7 886	1 073
$90,000 to $99,999	–	46	104	–	600	17	3	6 195	673
$100,000 to $124,999	–	64	134	–	821	20	7	7 682	641
$125,000 to $149,999	–	34	101	–	431	6	4	4 593	296
$150,000 to $174,999	–	14	53	–	234	3	3	2 774	177
$175,000 to $199,999	–	2	28	–	131	3	2	1 519	68
$200,000 to $249,999	–	5	30	–	108	8	1	1 608	55
$250,000 to $299,999	–	–	14	–	49	–	3	851	23
$300,000 to $399,999	–	–	9	–	36	1	–	731	13
$400,000 to $499,999	–	–	4	–	3	–	–	267	3
$500,000 or more	–	–	1	–	5	2	–	236	12
Median (dollars)	67 500	64 500	44 200	37 800	79 800	49 800	65 000	77 700	59 300
Mean (dollars)	67 800	69 000	55 900	38 700	91 100	59 300	80 800	94 200	64 600
Owner-occupied mobile homes or trailers	**2**	**99**	**308**	**3**	**293**	**11**	**–**	**2 271**	**94**
Median (dollars)	10 000	14 900	11 100	22 500	13 800	16 900	–	13 300	35 000
Mean (dollars)	10 800	16 300	16 000	22 500	18 800	20 600	–	22 400	42 100
CONTRACT RENT									
Specified renter-occupied housing units	**112**	**2 061**	**3 260**	**337**	**7 123**	**1 540**	**182**	**65 027**	**25 772**
Less than $100	–	9	525	65	299	227	4	1 757	4 026
$100 to $149	1	15	313	22	188	63	2	1 968	2 136
$150 to $199	9	107	595	61	284	99	2	1 665	1 470
$200 to $249	17	331	687	69	389	99	20	2 481	2 378
$250 to $299	28	383	509	65	1 427	298	38	5 493	3 436
$300 to $349	18	280	177	14	1 325	287	27	10 696	3 920
$350 to $399	9	274	155	5	1 365	215	13	13 102	3 977
$400 to $449	9	216	27	1	695	81	15	9 294	1 777
$450 to $499	9	95	18	1	459	51	5	6 316	963
$500 to $549	4	73	12	–	252	24	6	3 644	413
$550 to $599	1	28	5	–	79	11	5	2 437	234
$600 to $649	–	15	4	–	66	8	2	1 231	109
$650 to $699	–	9	1	–	45	3	6	910	54
$700 to $749	–	4	–	–	28	2	5	467	19
$750 to $999	–	4	1	–	42	3	25	1 203	38
$1,000 or more	–	2	1	–	8	1	5	582	13
No cash rent	7	216	230	34	172	68	2	1 781	809
Median (dollars)	296	312	206	202	333	291	343	377	288
Mean (dollars)	317	329	204	191	337	275	450	393	269
MEALS INCLUDED IN RENT									
Specified renter-occupied housing units	**112**	**2 061**	**3 260**	**337**	**7 123**	**1 540**	**182**	**65 027**	**25 772**
With meals included in rent	–	4	4	–	12	4	–	800	89
No meals included in rent	105	1 841	3 026	303	6 939	1 468	180	62 446	24 874
No cash rent	7	216	230	34	172	68	2	1 781	809

TIPSII [UPF] GH147 CENSUS90 72583600 06/22/92 5:06 PM MACHINE: C DATA:CENSUS90*H1TIPSDA47. 06/19/92 14:27:15 TAPE: NONE FRAME: 209
TSF:CENSUS90*92. 06/19/92 14:57:21 UTF:CENSUS90*93. 06/19/92 14:57:21 META:CENSUS90*H1TABLES47. 06/19/92 15:09:09

Table 62. **Age of Householder and Financial Characteristics of Housing Units by Race and Hispanic Origin of Householder: 1990**—Con.

[Threshold and complementary threshold are 400 persons. For definitions of terms and meanings of symbols, see text]

Place and [In Selected States] County Subdivision [10,000 or More Persons]	Nashville-Davidson (remainder)—Con.				Oak Ridge city			Red Bank city	
	American Indian, Eskimo, or Aleut	Asian or Pacific Islander	Hispanic origin (of any race)	White, not of Hispanic origin	White	Black	Asian or Pacific Islander	White	Black
Occupied housing units	**440**	**2 070**	**1 528**	**152 383**	**10 682**	**843**	**183**	**5 209**	**329**
AGE OF HOUSEHOLDER									
Owner-occupied housing units	**154**	**778**	**567**	**87 191**	**7 337**	**361**	**97**	**3 033**	**6**
Under 25 years	4	18	6	1 147	54	6	–	41	–
25 to 34 years	29	152	124	14 973	657	44	5	361	3
35 to 44 years	39	274	145	19 794	1 347	99	19	531	2
45 to 54 years	35	220	119	15 039	1 333	65	49	492	1
55 to 64 years	26	81	99	14 769	1 386	72	17	544	–
65 to 74 years	16	25	53	12 895	1 725	51	6	543	–
75 years and over	5	8	21	8 574	835	24	1	521	–
Renter-occupied housing units	**286**	**1 292**	**961**	**65 192**	**3 345**	**482**	**86**	**2 176**	**323**
Under 25 years	34	172	148	8 815	308	54	4	320	60
25 to 34 years	73	533	458	24 347	929	144	35	734	171
35 to 44 years	84	345	206	13 126	735	125	31	446	68
45 to 54 years	49	141	75	6 650	405	61	10	242	17
55 to 64 years	28	67	32	4 108	271	44	3	150	4
65 to 74 years	11	26	21	3 738	317	36	3	137	1
75 years and over	7	8	21	4 408	380	18	–	147	2
HOUSEHOLDER 65 YEARS AND OVER									
Occupied housing units	**39**	**67**	**116**	**29 615**	**3 257**	**129**	**10**	**1 348**	**3**
1-person households	14	27	51	14 195	1 423	66	–	611	2
Mean number of persons per room	.43	.47	.37	.31	.29	.42	.37	.31	.50
Units in structure:									
1, detached or attached	21	33	76	20 280	2 554	73	8	1 085	–
2 or more	17	33	37	8 500	686	54	2	241	3
Mobile home, trailer, or other	1	1	3	835	17	2	–	22	–
Specified owner	16	28	67	17 425	2 277	60	7	960	–
Mean value (dollars)	69 700	96 100	77 600	85 200	63 100	42 400	100 700	53 100	–
Specified renter	18	34	42	8 048	687	53	3	279	3
Mean contract rent (dollars)	221	208	364	331	414	176	346	272	296
VALUE									
Specified owner-occupied housing units	**126**	**668**	**475**	**72 825**	**6 710**	**315**	**90**	**2 763**	**4**
Less than $20,000	2	2	3	658	38	3	–	59	–
$20,000 to $29,999	2	5	8	981	202	28	–	133	–
$30,000 to $39,999	11	14	12	2 492	764	76	–	398	–
$40,000 to $49,999	19	39	31	5 500	1 143	75	4	567	2
$50,000 to $59,999	17	91	54	8 030	878	39	9	506	–
$60,000 to $69,999	19	97	83	10 797	737	32	7	404	1
$70,000 to $79,999	14	101	73	10 182	580	26	9	297	1
$80,000 to $89,999	15	71	57	7 848	467	12	9	167	–
$90,000 to $99,999	7	55	48	6 159	395	6	10	102	–
$100,000 to $124,999	8	72	36	7 654	668	6	18	79	–
$125,000 to $149,999	4	48	22	4 578	368	6	14	27	–
$150,000 to $174,999	2	31	18	2 761	191	4	5	17	–
$175,000 to $199,999	1	16	15	1 506	92	–	1	4	–
$200,000 to $249,999	1	15	8	1 600	92	1	2	1	–
$250,000 to $299,999	1	5	2	850	58	–	1	2	–
$300,000 to $399,999	1	3	3	728	29	–	–	–	–
$400,000 to $499,999	1	1	–	267	6	1	–	–	–
$500,000 or more	1	2	2	234	2	–	1	–	–
Median (dollars)	65 000	78 400	76 100	77 700	64 400	46 700	97 000	53 900	55 000
Mean (dollars)	82 100	94 000	90 000	94 200	78 300	55 300	109 000	58 200	56 300
Owner-occupied mobile homes or trailers	**7**	**8**	**19**	**2 261**	**3**	**1**	**–**	**25**	**–**
Median (dollars)	10 000–	12 500	14 400	13 300	42 500	75 000+	–	10 000–	–
Mean (dollars)	17 600	20 600	19 000	22 400	45 500	95 000	–	16 300	–
CONTRACT RENT									
Specified renter-occupied housing units	**282**	**1 280**	**954**	**64 504**	**3 314**	**476**	**86**	**2 165**	**323**
Less than $100	18	23	29	1 751	112	56	2	17	–
$100 to $149	7	14	15	1 961	121	56	–	37	2
$150 to $199	9	17	11	1 659	327	59	–	126	5
$200 to $249	10	101	23	2 470	425	63	6	441	53
$250 to $299	38	174	106	5 453	457	65	10	552	132
$300 to $349	42	274	180	10 602	488	57	17	475	80
$350 to $399	66	234	239	12 975	403	54	10	229	35
$400 to $449	33	133	116	9 226	355	16	18	91	5
$450 to $499	26	100	82	6 264	148	4	8	95	7
$500 to $549	10	43	43	3 613	72	3	3	18	1
$550 to $599	8	58	34	2 410	58	2	3	8	–
$600 to $649	4	21	15	1 221	31	2	–	5	–
$650 to $699	1	19	12	900	42	–	2	1	1
$700 to $749	4	14	2	465	13	–	1	2	–
$750 to $999	1	22	23	1 186	40	1	5	1	–
$1,000 or more	–	9	7	577	70	–	–	–	–
No cash rent	5	24	17	1 771	152	38	1	67	2
Median (dollars)	360	355	368	377	312	237	388	290	289
Mean (dollars)	353	382	390	393	341	238	409	297	298
MEALS INCLUDED IN RENT									
Specified renter-occupied housing units	**282**	**1 280**	**954**	**64 504**	**3 314**	**476**	**86**	**2 165**	**323**
With meals included in rent	1	10	10	794	54	1	–	3	–
No meals included in rent	276	1 246	927	61 939	3 108	437	85	2 095	321
No cash rent	5	24	17	1 771	152	38	1	67	2

TIPSII [UPF] GH147 CENSUS90 72583600 06/22/92 5:06 PM MACHINE: C DATA:CENSUS90*H1TIPSDA47. 06/19/92 14:27:15 TAPE: NONE FRAME: 210
TSF:CENSUS90*92. 06/19/92 14:57:21 UTF:CENSUS90*93. 06/19/92 14:57:21 META:CENSUS90*H1TABLES47. 06/19/92 15:09:09

Table 62. **Age of Householder and Financial Characteristics of Housing Units by Race and Hispanic Origin of Householder: 1990**—Con.

[Threshold and complementary threshold are 400 persons. For definitions of terms and meanings of symbols, see text]

Place and [In Selected States] County Subdivision [10,000 or More Persons]	Shelbyville city		Smyrna town		Springfield city		Tullahoma city	
	White	Black	White	Black	White	Black	White	Black
Occupied housing units	**4 713**	**913**	**4 510**	**295**	**3 060**	**1 170**	**6 141**	**399**
AGE OF HOUSEHOLDER								
Owner-occupied housing units	**3 017**	**381**	**2 568**	**116**	**1 918**	**489**	**4 088**	**173**
Under 25 years	88	12	48	2	40	3	61	3
25 to 34 years	394	58	571	11	266	51	551	19
35 to 44 years	488	74	729	33	383	101	760	44
45 to 54 years	421	69	502	25	252	78	709	34
55 to 64 years	524	68	364	19	334	98	807	34
65 to 74 years	616	51	257	17	339	90	752	21
75 years and over	486	49	97	9	304	68	448	18
Renter-occupied housing units	**1 696**	**532**	**1 942**	**179**	**1 142**	**681**	**2 053**	**226**
Under 25 years	247	56	260	20	125	78	298	32
25 to 34 years	464	182	727	67	322	205	625	97
35 to 44 years	302	108	437	53	190	142	396	44
45 to 54 years	190	54	211	16	132	77	210	22
55 to 64 years	165	58	132	6	104	63	194	13
65 to 74 years	158	37	109	13	133	72	161	13
75 years and over	170	37	66	4	136	44	169	5
HOUSEHOLDER 65 YEARS AND OVER								
Occupied housing units	**1 430**	**174**	**529**	**43**	**912**	**274**	**1 530**	**57**
1-person households	732	94	251	19	452	133	727	21
Mean number of persons per room	.30	.38	.32	.43	.32	.41	.29	.40
Units in structure:								
1, detached or attached	1 146	132	365	26	685	196	1 259	44
2 or more	229	39	137	13	205	70	220	12
Mobile home, trailer, or other	55	3	27	4	22	8	51	1
Specified owner	941	89	291	23	566	146	1 053	36
Mean value (dollars)	49 600	38 200	71 500	54 600	55 400	38 900	55 800	41 300
Specified renter	320	71	173	17	265	111	327	17
Mean contract rent (dollars)	170	117	210	115	170	144	182	159
VALUE								
Specified owner-occupied housing units	**2 579**	**338**	**2 235**	**95**	**1 725**	**421**	**3 553**	**153**
Less than $20,000	108	28	11	6	65	51	162	14
$20,000 to $29,999	239	62	18	8	112	66	307	20
$30,000 to $39,999	507	94	37	14	175	84	474	30
$40,000 to $49,999	537	80	137	15	291	111	521	36
$50,000 to $59,999	399	40	357	16	293	63	498	19
$60,000 to $69,999	331	16	478	15	258	26	448	16
$70,000 to $79,999	201	11	410	8	166	10	295	10
$80,000 to $89,999	118	4	275	3	91	9	213	3
$90,000 to $99,999	49	–	208	5	76	–	167	1
$100,000 to $124,999	42	3	163	3	87	–	252	2
$125,000 to $149,999	27	–	64	1	48	–	113	2
$150,000 to $174,999	12	–	38	–	27	–	46	–
$175,000 to $199,999	2	–	14	–	13	–	25	–
$200,000 to $249,999	4	–	9	–	13	–	22	–
$250,000 to $299,999	2	–	7	1	5	–	5	–
$300,000 to $399,999	1	–	9	–	3	–	3	–
$400,000 to $499,999	–	–	–	–	2	–	1	–
$500,000 or more	–	–	–	–	–	1	1	–
Median (dollars)	47 800	38 700	71 900	51 700	57 300	41 000	55 900	45 100
Mean (dollars)	52 300	40 100	78 700	56 000	65 400	41 500	63 900	46 200
Owner-occupied mobile homes or trailers	**142**	**7**	**149**	**15**	**48**	**37**	**179**	**9**
Median (dollars)	11 900	16 300	11 600	41 300	10 000–	12 300	15 000	15 800
Mean (dollars)	15 000	18 400	17 300	40 000	13 600	15 900	19 900	16 700
CONTRACT RENT								
Specified renter-occupied housing units	**1 663**	**521**	**1 921**	**179**	**1 117**	**674**	**2 025**	**225**
Less than $100	213	134	155	25	155	144	279	39
$100 to $149	156	83	72	10	101	136	193	14
$150 to $199	187	57	34	10	104	124	264	34
$200 to $249	296	103	96	10	162	93	343	47
$250 to $299	215	41	138	18	176	67	323	31
$300 to $349	197	51	311	23	159	44	175	18
$350 to $399	230	31	434	31	102	21	170	21
$400 to $449	40	5	246	14	29	13	71	3
$450 to $499	12	–	217	16	10	2	32	–
$500 to $549	14	–	40	3	23	–	18	–
$550 to $599	5	–	36	2	3	1	9	–
$600 to $649	1	–	25	–	3	–	7	–
$650 to $699	6	–	8	–	–	–	1	–
$700 to $749	–	–	1	–	–	–	–	–
$750 to $999	–	1	4	–	–	–	8	–
$1,000 or more	–	–	–	–	–	–	1	–
No cash rent	91	15	104	17	90	29	131	18
Median (dollars)	238	179	360	331	247	163	230	226
Mean (dollars)	238	184	341	291	240	178	234	213
MEALS INCLUDED IN RENT								
Specified renter-occupied housing units	**1 663**	**521**	**1 921**	**179**	**1 117**	**674**	**2 025**	**225**
With meals included in rent	6	3	3	–	3	2	2	1
No meals included in rent	1 566	503	1 814	162	1 024	643	1 892	206
No cash rent	91	15	104	17	90	29	131	18

TIPSII [UPF] GH147 CENSUS90 72583600 06/22/92 5:06 PM MACHINE: C DATA:CENSUS90*H1TIPSDA47. 06/19/92 14:27:15 TAPE: NONE FRAME: 211
TSF:CENSUS90*92. 06/19/92 14:57:21 UTF:CENSUS90*93. 06/19/92 14:57:21 META:CENSUS90*H1TABLES47. 06/19/92 15:09:09

Table 62. **Age of Householder and Financial Characteristics of Housing Units by Race and Hispanic Origin of Householder: 1990**—Con.

[Threshold and complementary threshold are 400 persons. For definitions of terms and meanings of symbols, see text]

Place and [In Selected States] County Subdivision [10,000 or More Persons]	Union City city		Nashville-Davidson					
	White	Black	White	Black	American Indian, Eskimo, or Aleut	Asian or Pacific Islander	Hispanic origin (of any race)	White, not of Hispanic origin
Occupied housing units	**3 463**	**823**	**161 899**	**42 572**	**451**	**2 133**	**1 570**	**160 944**
AGE OF HOUSEHOLDER								
Owner-occupied housing units	**2 125**	**322**	**94 178**	**16 407**	**162**	**817**	**593**	**93 759**
Under 25 years	36	1	1 192	180	5	19	7	1 187
25 to 34 years	207	45	15 676	2 221	30	155	128	15 592
35 to 44 years	390	69	21 279	4 203	40	287	151	21 177
45 to 54 years	348	58	16 467	3 229	36	231	126	16 383
55 to 64 years	422	52	16 111	2 814	28	90	104	16 033
65 to 74 years	363	52	14 063	2 259	17	26	53	14 019
75 years and over	359	45	9 390	1 501	6	9	24	9 368
Renter-occupied housing units	**1 338**	**501**	**67 721**	**26 165**	**289**	**1 316**	**977**	**67 185**
Under 25 years	179	63	9 126	3 450	34	177	152	9 050
25 to 34 years	338	162	25 284	9 401	74	541	464	25 032
35 to 44 years	246	101	13 730	5 732	86	350	210	13 615
45 to 54 years	149	40	6 968	2 543	49	146	76	6 921
55 to 64 years	115	50	4 264	2 026	28	68	32	4 249
65 to 74 years	151	46	3 846	1 701	11	26	21	3 832
75 years and over	160	39	4 503	1 312	7	8	22	4 486
HOUSEHOLDER 65 YEARS AND OVER								
Occupied housing units	**1 033**	**182**	**31 802**	**6 773**	**41**	**69**	**120**	**31 705**
1-person households	573	95	14 952	3 270	14	27	53	14 911
Mean number of persons per room	.29	.38	.31	.40	.43	.49	.37	.31
Units in structure:								
1, detached or attached	760	118	22 230	4 160	23	34	79	22 165
2 or more	254	60	8 708	2 502	17	34	37	8 678
Mobile home, trailer, or other	19	4	864	111	1	1	4	862
Specified owner	628	84	19 128	3 308	18	29	69	19 068
Mean value (dollars)	51 000	29 100	93 000	57 800	74 700	96 000	80 400	93 000
Specified renter	303	83	8 246	2 975	18	34	43	8 215
Mean contract rent (dollars)	173	118	333	186	221	208	363	332
VALUE								
Specified owner-occupied housing units	**1 900**	**283**	**79 025**	**14 710**	**132**	**699**	**496**	**78 672**
Less than $20,000	68	58	688	484	2	2	3	685
$20,000 to $29,999	173	39	1 023	694	2	5	8	1 020
$30,000 to $39,999	322	80	2 561	1 418	11	14	12	2 552
$40,000 to $49,999	342	57	5 656	2 336	20	39	31	5 643
$50,000 to $59,999	251	19	8 348	2 541	17	91	58	8 308
$60,000 to $69,999	232	15	11 347	2 462	21	97	83	11 291
$70,000 to $79,999	147	9	10 632	1 698	14	104	74	10 574
$80,000 to $89,999	114	4	8 221	1 084	15	71	57	8 183
$90,000 to $99,999	78	–	6 490	677	7	59	48	6 454
$100,000 to $124,999	81	1	8 140	646	8	74	37	8 111
$125,000 to $149,999	42	–	4 967	300	4	50	23	4 951
$150,000 to $174,999	24	1	3 162	180	2	33	19	3 148
$175,000 to $199,999	13	–	1 943	74	3	17	18	1 928
$200,000 to $249,999	5	–	2 237	57	2	17	11	2 226
$250,000 to $299,999	7	–	1 199	26	1	10	5	1 195
$300,000 to $399,999	1	–	1 127	14	1	6	5	1 123
$400,000 to $499,999	–	–	505	5	1	2	–	505
$500,000 or more	–	–	779	14	1	8	4	775
Median (dollars)	51 800	35 900	79 300	59 400	65 600	79 700	77 000	79 300
Mean (dollars)	59 800	37 000	102 400	64 900	84 300	102 000	95 600	102 400
Owner-occupied mobile homes or trailers	**50**	**10**	**2 351**	**95**	**8**	**8**	**21**	**2 340**
Median (dollars)	11 200	10 000	13 100	32 500	10 000–	12 500	13 100	13 100
Mean (dollars)	14 300	11 800	22 300	41 800	16 600	20 600	18 100	22 300
CONTRACT RENT								
Specified renter-occupied housing units	**1 315**	**491**	**66 991**	**25 934**	**285**	**1 304**	**970**	**66 460**
Less than $100	126	105	1 769	4 026	18	23	29	1 763
$100 to $149	169	92	1 987	2 137	7	15	15	1 980
$150 to $199	194	61	1 699	1 474	9	17	12	1 693
$200 to $249	232	69	2 552	2 380	10	101	23	2 541
$250 to $299	314	72	5 617	3 499	38	177	107	5 577
$300 to $349	129	28	11 017	3 955	42	277	187	10 921
$350 to $399	46	10	13 467	3 996	67	235	239	13 340
$400 to $449	18	2	9 638	1 796	33	139	120	9 566
$450 to $499	6	–	6 608	972	27	102	83	6 555
$500 to $549	5	–	3 741	417	10	43	44	3 709
$550 to $599	1	–	2 502	235	8	63	34	2 475
$600 to $649	–	–	1 265	110	4	21	15	1 255
$650 to $699	–	–	930	55	2	19	13	920
$700 to $749	9	–	479	19	4	15	2	477
$750 to $999	–	–	1 237	39	1	22	23	1 220
$1,000 or more	–	–	615	14	–	10	7	610
No cash rent	66	52	1 868	810	5	25	17	1 858
Median (dollars)	226	163	378	288	361	356	368	378
Mean (dollars)	222	175	394	269	355	383	390	393
MEALS INCLUDED IN RENT								
Specified renter-occupied housing units	**1 315**	**491**	**66 991**	**25 934**	**285**	**1 304**	**970**	**66 460**
With meals included in rent	14	–	802	89	1	10	10	796
No meals included in rent	1 235	439	64 321	25 035	279	1 269	943	63 806
No cash rent	66	52	1 868	810	5	25	17	1 858

TIPSII [UPF] GH147 CENSUS90 72583600 06/22/92 5:06 PM MACHINE: C DATA:CENSUS90*H1TIPSDA47. 06/19/92 14:27:15 TAPE: NONE FRAME: 212
TSF:CENSUS90*92. 06/19/92 14:57:21 UTF:CENSUS90*93. 06/19/92 14:57:21 META:CENSUS90*H1TABLES47. 06/19/92 15:09:09

Table 63. **Occupancy, Structural, and Utilization Characteristics of Housing Units With a Householder of Selected Racial Groups: 1990**

[Threshold is 400 persons. For definitions of terms and meanings of symbols, see text]

Place and [In Selected States] County Subdivision [10,000 or More Persons]	Chattanooga city		Clarksville city		Germantown city	Knoxville city		Memphis city	
	All Asian	Asian Indian	All Asian	Korean	All Asian	All Asian	Chinese	American Indian	All Asian
Occupied housing units	**375**	**123**	**260**	**125**	**225**	**645**	**260**	**375**	**1 415**
POPULATION									
Persons in occupied housing units	1 364	468	742	360	890	1 486	560	993	4 326
Per occupied housing unit	3.64	3.80	2.85	2.88	3.96	2.30	2.15	2.65	3.06
Owner-occupied housing units	881	318	460	224	735	272	70	509	1 881
Per owner-occupied housing unit	4.32	4.30	3.05	3.11	4.08	3.28	2.69	2.69	3.64
Renter-occupied housing units	483	150	282	136	155	1 214	490	484	2 445
Per renter-occupied housing unit	2.82	3.06	2.59	2.57	3.44	2.16	2.09	2.60	2.72
TENURE									
Owner-occupied housing units	204	74	151	72	180	83	26	189	517
Percent of occupied housing units	54.4	60.2	58.1	57.6	80.0	12.9	10.0	50.4	36.5
Renter-occupied housing units	171	49	109	53	45	562	234	186	898
UNITS IN STRUCTURE									
Occupied housing units	**375**	**123**	**260**	**125**	**225**	**645**	**260**	**375**	**1 415**
1, detached	205	73	166	86	189	102	29	215	532
1, attached	18	5	8	4	12	4	2	24	77
2	32	9	9	4	1	14	3	13	45
3 or 4	28	5	16	5	7	28	21	23	89
5 to 9	26	10	20	9	12	61	22	36	161
10 to 19	37	10	26	13	4	128	43	26	253
20 to 49	14	5	2	–	–	100	30	14	150
50 or more	6	1	–	–	–	204	109	8	79
Mobile home or trailer	–	–	8	3	–	–	–	10	8
Other	9	5	5	1	–	4	1	6	21
ROOMS									
Owner-occupied housing units	**204**	**74**	**151**	**72**	**180**	**83**	**26**	**189**	**517**
1 room	–	–	–	–	–	–	–	–	–
2 rooms	3	–	2	1	–	2	–	–	10
3 rooms	20	7	15	9	1	7	2	2	31
4 rooms	21	7	13	7	10	9	5	21	51
5 rooms	35	7	50	30	12	18	6	45	97
6 rooms	29	2	36	17	10	11	3	51	120
7 rooms	19	8	21	6	16	13	3	36	79
8 rooms	34	18	8	2	53	12	3	22	75
9 or more rooms	43	25	6	–	78	11	4	12	54
Median	6.3	7.8	5.4	5.1	8.3	6.0	5.5	6.0	6.1
Renter-occupied housing units	**171**	**49**	**109**	**53**	**45**	**562**	**234**	**186**	**898**
1 room	13	3	5	1	–	63	34	5	62
2 rooms	30	10	23	11	2	184	92	11	183
3 rooms	35	7	24	11	3	164	70	35	258
4 rooms	55	15	34	16	7	101	27	65	270
5 rooms	23	5	13	6	12	35	6	46	83
6 rooms	7	5	7	6	13	11	4	13	31
7 rooms	4	1	2	2	4	2	1	7	7
8 rooms	2	1	1	–	2	1	–	2	–
9 or more rooms	2	2	–	–	2	1	–	2	4
Median	3.6	3.8	3.6	3.7	5.4	2.7	2.4	4.1	3.3
PERSONS IN UNIT									
Owner-occupied housing units	**204**	**74**	**151**	**72**	**180**	**83**	**26**	**189**	**517**
1 person	12	2	27	13	3	11	4	39	46
2 persons	14	1	37	15	18	18	10	69	108
3 persons	39	14	24	12	27	17	5	28	110
4 persons	64	33	37	20	77	20	4	29	105
5 persons	27	11	20	8	35	10	3	15	81
6 persons	26	8	3	3	14	6	–	7	33
7 or more persons	22	5	3	1	6	1	–	2	34
Median	4.08	4.11	2.98	3.17	4.05	3.24	2.40	2.30	3.45
Renter-occupied housing units	**171**	**49**	**109**	**53**	**45**	**562**	**234**	**186**	**898**
1 person	41	6	28	15	5	190	76	51	209
2 persons	42	13	29	14	3	182	82	56	273
3 persons	32	12	24	10	9	123	56	33	187
4 persons	35	12	20	10	23	52	18	21	106
5 persons	10	3	5	2	5	11	2	17	71
6 persons	6	2	2	1	–	2	–	6	26
7 or more persons	5	1	1	1	–	2	–	2	26
Median	2.58	2.96	2.41	2.32	3.74	2.00	2.00	2.25	2.38
PERSONS PER ROOM									
Owner-occupied housing units	**204**	**74**	**151**	**72**	**180**	**83**	**26**	**189**	**517**
0.50 or less	88	41	74	29	112	45	18	130	258
0.51 to 0.75	41	12	33	16	45	19	5	33	108
0.76 to 1.00	39	13	33	20	18	15	2	19	84
1.01 to 1.50	19	5	7	5	5	2	1	7	43
1.51 or more	17	3	4	2	–	2	–	–	24
Mean	.66	.58	.55	.61	.50	.53	.44	.44	.59
Renter-occupied housing units	**171**	**49**	**109**	**53**	**45**	**562**	**234**	**186**	**898**
0.50 or less	61	16	40	23	14	200	75	91	307
0.51 to 0.75	32	9	22	8	13	95	28	45	183
0.76 to 1.00	42	13	35	18	15	173	88	35	200
1.01 to 1.50	21	9	5	3	2	51	18	7	81
1.51 or more	15	2	7	1	1	43	25	8	127
Mean	.78	.77	.73	.68	.64	.76	.82	.62	.82

TIPSII [UPF] GH147 CENSUS90 72583600 06/22/92 5:06 PM MACHINE: C DATA:CENSUS90*H1TIPSDA47. 06/19/92 14:27:15 TAPE: NONE FRAME: 213
TSF:CENSUS90*92. 06/19/92 14:57:21 UTF:CENSUS90*93. 06/19/92 14:57:21 META:CENSUS90*H1TABLES47. 06/19/92 15:09:09

Table 63. **Occupancy, Structural, and Utilization Characteristics of Housing Units With a Householder of Selected Racial Groups: 1990**—Con.

[Threshold is 400 persons. For definitions of terms and meanings of symbols, see text]

Place and [In Selected States] County Subdivision [10,000 or More Persons]	Memphis city—Con.				Murfreesboro city		Nashville-Davidson (remainder)		
	Chinese	Asian Indian	Korean	Vietnamese	All Asian	Laotian	American Indian	All Asian	Chinese
Occupied housing units	**452**	**186**	**115**	**211**	**305**	**137**	**435**	**2 041**	**340**
POPULATION									
Persons in occupied housing units	1 219	534	343	769	1 183	607	1 099	6 325	874
Per occupied housing unit	2.70	2.87	2.98	3.64	3.88	4.43	2.53	3.10	2.57
Owner-occupied housing units	651	296	115	241	595	333	433	2 897	405
Per owner-occupied housing unit	3.37	3.52	3.29	4.55	4.72	5.20	2.83	3.78	3.27
Renter-occupied housing units	568	238	228	528	588	274	666	3 428	469
Per renter-occupied housing unit	2.19	2.33	2.85	3.34	3.28	3.75	2.36	2.69	2.17
TENURE									
Owner-occupied housing units	193	84	35	53	126	64	153	766	124
Percent of occupied housing units	42.7	45.2	30.4	25.1	41.3	46.7	35.2	37.5	36.5
Renter-occupied housing units	259	102	80	158	179	73	282	1 275	216
UNITS IN STRUCTURE									
Occupied housing units	**452**	**186**	**115**	**211**	**305**	**137**	**435**	**2 041**	**340**
1, detached	185	83	36	67	158	65	179	725	110
1, attached	19	10	12	13	22	13	25	114	18
2	11	2	3	20	26	20	44	151	25
3 or 4	27	17	6	12	9	–	24	99	17
5 to 9	55	19	22	23	38	15	37	234	39
10 to 19	60	28	17	32	30	11	50	327	63
20 to 49	51	12	10	37	8	5	42	249	46
50 or more	36	11	7	1	1	–	15	112	20
Mobile home or trailer	3	–	1	3	–	–	9	10	–
Other	5	4	1	3	13	8	10	20	2
ROOMS									
Owner-occupied housing units	**193**	**84**	**35**	**53**	**126**	**64**	**153**	**766**	**124**
1 room	–	–	–	–	–	–	–	2	–
2 rooms	2	–	1	2	1	–	3	20	3
3 rooms	12	6	–	8	17	9	1	88	14
4 rooms	19	6	1	6	18	13	18	112	18
5 rooms	36	13	7	14	32	17	34	158	27
6 rooms	35	12	12	16	33	18	46	167	22
7 rooms	37	7	5	6	9	3	16	98	14
8 rooms	32	20	6	1	8	2	21	59	14
9 or more rooms	20	20	3	–	8	2	14	62	12
Median	6.3	7.2	6.2	5.3	5.3	5.1	5.9	5.5	5.5
Renter-occupied housing units	**259**	**102**	**80**	**158**	**179**	**73**	**282**	**1 275**	**216**
1 room	19	6	6	9	8	3	7	101	23
2 rooms	60	20	10	28	20	8	17	210	52
3 rooms	65	24	20	60	27	13	57	327	63
4 rooms	91	34	26	38	61	41	115	431	58
5 rooms	15	14	11	16	20	5	50	138	13
6 rooms	8	2	5	7	24	2	24	48	3
7 rooms	1	2	2	–	16	1	5	9	2
8 rooms	–	–	–	–	3	–	6	5	1
9 or more rooms	–	–	–	–	–	–	1	6	1
Median	3.3	3.5	3.7	3.2	4.1	3.8	4.0	3.5	3.0
PERSONS IN UNIT									
Owner-occupied housing units	**193**	**84**	**35**	**53**	**126**	**64**	**153**	**766**	**124**
1 person	18	4	7	2	9	1	28	78	17
2 persons	48	19	7	5	4	–	50	117	28
3 persons	45	15	6	12	14	7	25	142	21
4 persons	34	29	6	11	38	19	31	190	32
5 persons	30	13	4	7	22	12	12	127	18
6 persons	13	2	3	6	16	10	3	56	5
7 or more persons	5	2	2	10	23	15	4	56	3
Median	3.18	3.64	3.08	4.18	4.45	4.92	2.47	3.74	3.31
Renter-occupied housing units	**259**	**102**	**80**	**158**	**179**	**73**	**282**	**1 275**	**216**
1 person	67	33	19	26	36	11	83	337	68
2 persons	113	30	20	35	32	12	91	355	79
3 persons	53	18	13	34	36	15	61	222	43
4 persons	15	16	16	21	33	11	28	204	18
5 persons	10	4	8	23	21	8	11	86	7
6 persons	1	–	2	8	11	8	6	40	–
7 or more persons	–	1	2	11	10	8	2	31	1
Median	2.05	2.10	2.58	3.03	3.10	3.40	2.14	2.35	2.01
PERSONS PER ROOM									
Owner-occupied housing units	**193**	**84**	**35**	**53**	**126**	**64**	**153**	**766**	**124**
0.50 or less	110	49	21	8	28	5	104	285	61
0.51 to 0.75	37	16	8	11	21	11	32	180	27
0.76 to 1.00	28	13	2	17	35	20	14	164	24
1.01 to 1.50	11	6	3	13	25	18	2	81	10
1.51 or more	7	–	1	4	17	10	1	56	2
Mean	.53	.50	.51	.90	.86	1.01	.46	.67	.56
Renter-occupied housing units	**259**	**102**	**80**	**158**	**179**	**73**	**282**	**1 275**	**216**
0.50 or less	107	44	28	32	59	15	154	477	84
0.51 to 0.75	61	23	16	25	44	17	76	239	49
0.76 to 1.00	59	21	21	44	39	14	37	276	46
1.01 to 1.50	19	7	4	26	17	10	10	132	13
1.51 or more	13	7	11	31	20	17	5	151	24
Mean	.69	.68	.79	1.02	.78	1.03	.57	.78	.71

TIPSII [UPF] GH147 CENSUS90 72583600 06/22/92 5:06 PM MACHINE: C DATA:CENSUS90*H1TIPSDA47. 06/19/92 14:27:15 TAPE: NONE FRAME: 214
TSF:CENSUS90*92. 06/19/92 14:57:21 UTF:CENSUS90*93. 06/19/92 14:57:21 META:CENSUS90*H1TABLES47. 06/19/92 15:09:09

Table 63. **Occupancy, Structural, and Utilization Characteristics of Housing Units With a Householder of Selected Racial Groups: 1990**—Con.

[Threshold is 400 persons. For definitions of terms and meanings of symbols, see text]

Place and [In Selected States] County Subdivision [10,000 or More Persons]	Nashville-Davidson (remainder)—Con.						Oak Ridge city
	Filipino	Japanese	Asian Indian	Korean	Vietnamese	Laotian	All Asian
Occupied housing units	**118**	**241**	**373**	**272**	**101**	**349**	**181**
POPULATION							
Persons in occupied housing units	339	515	1 102	764	372	1 472	532
Per occupied housing unit	2.87	2.14	2.95	2.81	3.68	4.22	2.94
Owner-occupied housing units	194	119	580	310	179	742	299
Per owner-occupied housing unit	3.59	2.16	3.56	3.37	4.48	4.95	3.11
Renter-occupied housing units	145	396	522	454	193	730	233
Per renter-occupied housing unit	2.27	2.13	2.49	2.52	3.16	3.67	2.74
TENURE							
Owner-occupied housing units	54	55	163	92	40	150	96
Percent of occupied housing units	45.8	22.8	43.7	33.8	39.6	43.0	53.0
Renter-occupied housing units	64	186	210	180	61	199	85
UNITS IN STRUCTURE							
Occupied housing units	**118**	**241**	**373**	**272**	**101**	**349**	**181**
1, detached	58	52	144	85	38	149	100
1, attached	5	21	18	17	3	24	8
2	6	8	17	9	11	43	2
3 or 4	1	16	16	5	6	2	15
5 to 9	10	20	44	37	19	48	14
10 to 19	21	59	49	46	10	52	17
20 to 49	11	46	47	42	12	21	21
50 or more	6	17	31	26	2	–	–
Mobile home or trailer	–	–	1	1	–	8	–
Other	–	2	6	4	–	2	4
ROOMS							
Owner-occupied housing units	**54**	**55**	**163**	**92**	**40**	**150**	**96**
1 room	–	–	1	1	–	–	–
2 rooms	1	–	3	4	2	4	–
3 rooms	9	1	11	12	3	29	3
4 rooms	5	13	23	11	4	27	3
5 rooms	10	9	22	23	9	40	7
6 rooms	9	15	36	24	12	30	10
7 rooms	2	13	26	10	3	16	18
8 rooms	5	2	23	3	6	3	24
9 or more rooms	13	2	18	4	1	1	31
Median	5.7	5.8	6.1	5.3	5.7	4.9	7.8
Renter-occupied housing units	**64**	**186**	**210**	**180**	**61**	**199**	**85**
1 room	9	5	16	25	3	9	5
2 rooms	12	21	32	32	7	25	9
3 rooms	11	66	58	43	14	36	22
4 rooms	18	51	60	47	30	109	30
5 rooms	8	26	32	23	4	16	7
6 rooms	5	11	8	8	3	2	5
7 rooms	–	2	–	2	–	2	6
8 rooms	–	2	2	–	–	–	–
9 or more rooms	1	2	2	–	–	–	1
Median	3.5	3.5	3.5	3.3	3.7	3.8	3.7
PERSONS IN UNIT							
Owner-occupied housing units	**54**	**55**	**163**	**92**	**40**	**150**	**96**
1 person	3	25	16	8	1	3	9
2 persons	11	11	26	16	4	10	31
3 persons	13	7	37	21	8	20	16
4 persons	12	9	38	31	10	35	27
5 persons	9	3	33	13	5	26	10
6 persons	5	–	8	3	4	25	2
7 or more persons	1	–	5	–	8	31	1
Median	3.50	1.73	3.57	3.53	4.20	4.77	3.00
Renter-occupied housing units	**64**	**186**	**210**	**180**	**61**	**199**	**85**
1 person	26	76	55	47	15	23	23
2 persons	13	53	70	49	9	42	16
3 persons	12	22	39	36	12	36	19
4 persons	9	28	27	40	14	37	20
5 persons	3	6	13	7	3	26	2
6 persons	1	1	5	1	5	17	4
7 or more persons	–	–	1	–	3	18	1
Median	1.96	1.82	2.21	2.38	3.04	3.46	2.68
PERSONS PER ROOM							
Owner-occupied housing units	**54**	**55**	**163**	**92**	**40**	**150**	**96**
0.50 or less	23	41	77	32	8	19	73
0.51 to 0.75	16	12	48	23	13	20	13
0.76 to 1.00	13	2	23	24	10	41	6
1.01 to 1.50	1	–	5	10	6	43	4
1.51 or more	1	–	10	3	3	27	–
Mean	.58	.38	.58	.64	.80	1.02	.40
Renter-occupied housing units	**64**	**186**	**210**	**180**	**61**	**199**	**85**
0.50 or less	28	109	79	64	18	46	33
0.51 to 0.75	9	34	46	29	12	39	15
0.76 to 1.00	18	31	58	41	15	39	24
1.01 to 1.50	4	8	14	22	11	30	10
1.51 or more	5	4	13	24	5	45	3
Mean	.67	.57	.71	.78	.89	1.03	.71

TIPSII [UPF] GH147 CENSUS90 72583600 06/22/92 5:06 PM MACHINE: C DATA:CENSUS90*H1TIPSDA47. 06/19/92 14:27:15 TAPE: NONE FRAME: 215
TSF:CENSUS90*92. 06/19/92 14:57:21 UTF:CENSUS90*93. 06/19/92 14:57:21 META:CENSUS90*H1TABLES47. 06/19/92 15:09:09

Table 63. **Occupancy, Structural, and Utilization Characteristics of Housing Units With a Householder of Selected Racial Groups: 1990**—Con.

[Threshold is 400 persons. For definitions of terms and meanings of symbols, see text]

Place and [In Selected States] County Subdivision [10,000 or More Persons]	Nashville-Davidson								
	American Indian	All Asian	Chinese	Filipino	Japanese	Asian Indian	Korean	Vietnamese	Laotian
Occupied housing units	**446**	**2 100**	**352**	**123**	**255**	**388**	**279**	**105**	**349**
POPULATION									
Persons in occupied housing units	1 127	6 521	915	358	551	1 154	783	387	1 472
Per occupied housing unit	2.53	3.11	2.60	2.91	2.16	2.97	2.81	3.69	4.22
Owner-occupied housing units	451	3 037	436	209	133	623	323	194	742
Per owner-occupied housing unit	2.80	3.78	3.35	3.60	2.18	3.58	3.33	4.41	4.95
Renter-occupied housing units	676	3 484	479	149	418	531	460	193	730
Per renter-occupied housing unit	2.37	2.69	2.16	2.29	2.15	2.48	2.53	3.16	3.67
TENURE									
Owner-occupied housing units	161	803	130	58	61	174	97	44	150
Percent of occupied housing units	36.1	38.2	36.9	47.2	23.9	44.8	34.8	41.9	43.0
Renter-occupied housing units	285	1 297	222	65	194	214	182	61	199
UNITS IN STRUCTURE									
Occupied housing units	**446**	**2 100**	**352**	**123**	**255**	**388**	**279**	**105**	**349**
1, detached	186	760	118	61	59	151	90	41	149
1, attached	25	115	18	5	21	18	17	4	24
2	44	151	25	6	8	17	9	11	43
3 or 4	26	100	18	1	16	16	5	6	2
5 to 9	38	238	40	11	20	46	37	19	48
10 to 19	50	341	65	22	65	53	47	10	52
20 to 49	42	253	46	11	47	49	43	12	21
50 or more	15	112	20	6	17	31	26	2	–
Mobile home or trailer	10	10	–	–	–	1	1	–	8
Other	10	20	2	–	2	6	4	–	2
ROOMS									
Owner-occupied housing units	**161**	**803**	**130**	**58**	**61**	**174**	**97**	**44**	**150**
1 room	–	2	–	–	–	1	1	–	–
2 rooms	3	22	3	1	–	5	4	2	4
3 rooms	1	90	14	9	2	11	12	4	29
4 rooms	20	118	20	6	14	24	11	4	27
5 rooms	36	159	27	11	9	22	23	9	40
6 rooms	46	171	23	9	15	38	25	12	30
7 rooms	17	101	14	3	13	27	11	3	16
8 rooms	22	62	15	5	2	24	3	7	3
9 or more rooms	16	78	14	14	6	22	7	3	1
Median	5.9	5.6	5.5	5.7	5.9	6.1	5.4	5.8	4.9
Renter-occupied housing units	**285**	**1 297**	**222**	**65**	**194**	**214**	**182**	**61**	**199**
1 room	7	102	24	9	5	16	25	3	9
2 rooms	17	215	53	12	22	35	32	7	25
3 rooms	57	331	63	12	68	59	43	14	36
4 rooms	115	433	59	18	51	60	48	30	109
5 rooms	53	141	14	8	28	32	23	4	16
6 rooms	24	53	3	5	14	8	9	3	2
7 rooms	5	10	3	–	2	–	2	–	2
8 rooms	6	5	1	–	2	2	–	–	–
9 or more rooms	1	7	2	1	2	2	–	–	–
Median	4.0	3.5	3.0	3.5	3.5	3.4	3.3	3.7	3.8
PERSONS IN UNIT									
Owner-occupied housing units	**161**	**803**	**130**	**58**	**61**	**174**	**97**	**44**	**150**
1 person	29	81	17	3	27	17	8	1	3
2 persons	55	127	29	12	13	28	19	5	10
3 persons	26	145	21	13	8	38	22	8	20
4 persons	32	200	33	14	9	42	32	12	35
5 persons	12	132	19	10	4	34	13	6	26
6 persons	3	57	6	5	–	8	3	4	25
7 or more persons	4	61	5	1	–	7	–	8	31
Median	2.44	3.74	3.40	3.57	1.77	3.60	3.48	4.17	4.77
Renter-occupied housing units	**285**	**1 297**	**222**	**65**	**194**	**214**	**182**	**61**	**199**
1 person	84	343	70	26	79	56	47	15	23
2 persons	91	361	83	13	53	71	50	9	42
3 persons	61	225	43	12	23	41	36	12	36
4 persons	29	210	18	10	32	27	41	14	37
5 persons	12	87	7	3	6	13	7	3	26
6 persons	6	40	–	1	1	5	1	5	17
7 or more persons	2	31	1	–	–	1	–	3	18
Median	2.14	2.35	1.99	2.00	1.84	2.22	2.38	3.04	3.46
PERSONS PER ROOM									
Owner-occupied housing units	**161**	**803**	**130**	**58**	**61**	**174**	**97**	**44**	**150**
0.50 or less	111	307	63	25	46	83	36	11	19
0.51 to 0.75	32	184	28	17	12	49	24	13	20
0.76 to 1.00	15	170	26	14	3	25	24	10	41
1.01 to 1.50	2	83	11	1	–	5	10	7	43
1.51 or more	1	59	2	1	–	12	3	3	27
Mean	.45	.66	.57	.58	.37	.58	.62	.76	1.02
Renter-occupied housing units	**285**	**1 297**	**222**	**65**	**194**	**214**	**182**	**61**	**199**
0.50 or less	155	487	88	28	113	80	65	18	46
0.51 to 0.75	76	243	49	9	36	47	30	12	39
0.76 to 1.00	39	280	48	18	32	58	41	15	39
1.01 to 1.50	10	136	13	5	9	16	22	11	30
1.51 or more	5	151	24	5	4	13	24	5	45
Mean	.58	.78	.69	.67	.57	.71	.78	.89	1.03

TIPSII [UPF] GH147 CENSUS90 72583600 06/22/92 5:06 PM MACHINE: C DATA:CENSUS90*H1TIPSDA47. 06/19/92 14:27:15 TAPE: NONE FRAME: 216
TSF:CENSUS90*92. 06/19/92 14:57:21 UTF:CENSUS90*93. 06/19/92 14:57:21 META:CENSUS90*H1TABLES47. 06/19/92 15:09:09

Table 64. **Age of Householder and Financial Characteristics of Housing Units With a Householder of Selected Racial Groups: 1990**

[Threshold is 400 persons. For definitions of terms and meanings of symbols, see text]

Place and [In Selected States] County Subdivision [10,000 or More Persons]	Chattanooga city		Clarksville city		Germantown city	Knoxville city		Memphis city	
	All Asian	Asian Indian	All Asian	Korean	All Asian	All Asian	Chinese	American Indian	All Asian
Occupied housing units	**375**	**123**	**260**	**125**	**225**	**645**	**260**	**375**	**1 415**
AGE OF HOUSEHOLDER									
Owner-occupied housing units	**204**	**74**	**151**	**72**	**180**	**83**	**26**	**189**	**517**
Under 25 years	1	–	3	1	1	1	1	1	4
25 to 34 years	28	10	33	23	13	14	4	31	66
35 to 44 years	79	35	56	27	80	24	7	53	159
45 to 54 years	70	24	32	17	71	22	4	35	131
55 to 64 years	20	5	21	3	15	13	3	37	94
65 to 74 years	4	–	4	1	–	6	4	20	47
75 years and over	2	–	2	–	–	3	3	12	16
Renter-occupied housing units	**171**	**49**	**109**	**53**	**45**	**562**	**234**	**186**	**898**
Under 25 years	22	7	25	7	–	99	31	18	120
25 to 34 years	64	12	48	23	7	297	139	53	443
35 to 44 years	48	18	25	14	28	114	48	58	180
45 to 54 years	20	7	6	6	8	27	9	31	99
55 to 64 years	8	3	4	3	1	18	6	10	31
65 to 74 years	7	1	1	–	1	4	1	8	16
75 years and over	2	1	–	–	–	3	–	8	9
HOUSEHOLDER 65 YEARS AND OVER									
Occupied housing units	**15**	**2**	**7**	**1**	**1**	**16**	**8**	**48**	**88**
1-person households	4	1	5	–	–	4	2	27	16
Mean number of persons per room	.62	.80	.36	.71	2.00	.48	.36	.32	.61
Units in structure:									
1, detached or attached	9	–	7	1	–	11	7	37	62
2 or more	6	2	–	–	1	5	1	9	23
Mobile home, trailer, or other	–	–	–	–	–	–	–	2	3
Specified owner	4	–	5	1	–	9	7	27	49
Mean value (dollars)	80 600	–	61 500	62 500	–	87 200	89 600	75 200	66 800
Specified renter	9	2	1	–	1	7	1	15	25
Mean contract rent (dollars)	239	232	387	–	513	273	287	203	266
VALUE									
Specified owner-occupied housing units	**173**	**61**	**133**	**66**	**169**	**72**	**24**	**162**	**454**
Less than $20,000	6	–	1	–	–	–	–	7	5
$20,000 to $29,999	4	–	–	–	1	2	–	11	6
$30,000 to $39,999	8	–	4	2	–	4	1	22	29
$40,000 to $49,999	11	2	27	18	–	5	2	22	46
$50,000 to $59,999	14	–	32	16	1	11	4	31	82
$60,000 to $69,999	23	6	33	18	–	8	2	25	61
$70,000 to $79,999	19	8	17	7	1	8	2	17	55
$80,000 to $89,999	16	5	6	1	–	4	–	6	44
$90,000 to $99,999	9	2	–	–	2	6	3	6	31
$100,000 to $124,999	15	7	5	1	35	10	4	6	25
$125,000 to $149,999	16	11	3	1	36	1	–	5	14
$150,000 to $174,999	15	9	–	–	35	2	1	1	22
$175,000 to $199,999	10	6	1	1	18	2	1	–	12
$200,000 to $249,999	2	1	2	–	22	6	3	–	4
$250,000 to $299,999	3	2	–	–	11	2	–	–	2
$300,000 to $399,999	1	1	–	–	5	1	1	1	8
$400,000 to $499,999	–	–	–	–	1	–	–	1	2
$500,000 or more	1	1	2	1	1	–	–	1	6
Median (dollars)	80 900	126 100	60 600	57 900	156 100	76 700	93 300	55 700	69 700
Mean (dollars)	100 000	136 400	74 200	69 500	172 000	101 300	114 900	66 100	92 400
Owner-occupied mobile homes or trailers	**–**	**–**	**2**	**2**	**–**	**–**	**–**	**7**	**6**
Median (dollars)	–	–	10 000–	10 000–	–	–	–	10 000–	22 500
Mean (dollars)	–	–	9 000	9 000	–	–	–	11 900	97 900
CONTRACT RENT									
Specified renter-occupied housing units	**170**	**49**	**108**	**52**	**43**	**562**	**234**	**180**	**888**
Less than $100	1	1	1	–	–	5	4	7	4
$100 to $149	6	2	1	–	–	16	13	13	13
$150 to $199	14	1	5	2	–	31	14	14	121
$200 to $249	11	3	7	3	–	236	120	18	73
$250 to $299	21	4	28	14	–	122	42	32	185
$300 to $349	37	11	15	9	–	65	22	30	216
$350 to $399	26	10	29	16	–	32	10	28	114
$400 to $449	22	5	7	3	3	28	6	14	62
$450 to $499	9	4	7	3	7	8	–	7	49
$500 to $549	3	1	1	1	11	12	1	5	24
$550 to $599	1	–	1	1	5	–	–	–	7
$600 to $649	8	3	2	–	2	4	1	1	3
$650 to $699	2	1	–	–	1	1	1	1	5
$700 to $749	1	–	–	–	–	2	–	1	–
$750 to $999	2	1	–	–	6	–	–	–	4
$1,000 or more	1	–	–	–	8	–	–	–	1
No cash rent	5	2	4	–	–	–	–	9	7
Median (dollars)	340	355	339	342	555	249	240	303	308
Mean (dollars)	357	370	335	339	709	275	250	301	316
MEALS INCLUDED IN RENT									
Specified renter-occupied housing units	**170**	**49**	**108**	**52**	**43**	**562**	**234**	**180**	**888**
With meals included in rent	–	–	–	–	–	1	–	2	6
No meals included in rent	165	47	104	52	43	561	234	169	875
No cash rent	5	2	4	–	–	–	–	9	7

TIPSII [UPF] GH147 CENSUS90 72583600 06/22/92 5:06 PM MACHINE: C DATA:CENSUS90*H1TIPSDA47. 06/19/92 14:27:15 TAPE: NONE FRAME: 217
TSF:CENSUS90*92. 06/19/92 14:57:21 UTF:CENSUS90*93. 06/19/92 14:57:21 META:CENSUS90*H1TABLES47. 06/19/92 15:09:09

Table 64. **Age of Householder and Financial Characteristics of Housing Units With a Householder of Selected Racial Groups: 1990**—Con.

[Threshold is 400 persons. For definitions of terms and meanings of symbols, see text]

Place and [In Selected States] County Subdivision [10,000 or More Persons]	Memphis city—Con.				Murfreesboro city		Nashville-Davidson (remainder)		
	Chinese	Asian Indian	Korean	Vietnamese	All Asian	Laotian	American Indian	All Asian	Chinese
Occupied housing units	**452**	**186**	**115**	**211**	**305**	**137**	**435**	**2 041**	**340**
AGE OF HOUSEHOLDER									
Owner-occupied housing units	**193**	**84**	**35**	**53**	**126**	**64**	**153**	**766**	**124**
Under 25 years	1	–	–	1	1	1	4	18	5
25 to 34 years	22	7	–	15	27	17	29	151	27
35 to 44 years	51	30	8	21	48	21	39	268	47
45 to 54 years	31	36	13	9	43	22	35	218	29
55 to 64 years	43	8	8	5	5	2	25	79	9
65 to 74 years	34	1	5	1	2	1	16	25	5
75 years and over	11	2	1	1	–	–	5	7	2
Renter-occupied housing units	**259**	**102**	**80**	**158**	**179**	**73**	**282**	**1 275**	**216**
Under 25 years	38	10	8	19	23	10	32	166	19
25 to 34 years	153	56	41	47	61	25	73	526	122
35 to 44 years	39	22	20	42	57	20	84	343	49
45 to 54 years	18	12	7	31	24	8	49	141	17
55 to 64 years	4	2	3	11	12	8	28	66	5
65 to 74 years	4	–	1	2	2	2	11	25	–
75 years and over	3	–	–	6	–	–	5	8	4
HOUSEHOLDER 65 YEARS AND OVER									
Occupied housing units	**52**	**3**	**7**	**10**	**4**	**3**	**37**	**65**	**11**
1-person households	10	2	–	2	1	–	12	26	6
Mean number of persons per room	.45	.36	.95	1.38	.93	1.08	.44	.48	.40
Units in structure:									
1, detached or attached	44	2	5	2	1	–	21	32	7
2 or more	6	1	1	8	2	2	15	32	4
Mobile home, trailer, or other	2	–	1	–	1	1	1	1	–
Specified owner	36	2	4	2	1	–	16	27	6
Mean value (dollars)	65 100	33 300	82 500	71 300	77 500	–	69 700	98 600	111 700
Specified renter	7	–	1	8	2	2	16	33	4
Mean contract rent (dollars)	345	–	437	235	275	275	229	210	244
VALUE									
Specified owner-occupied housing units	**165**	**76**	**31**	**43**	**107**	**56**	**125**	**659**	**106**
Less than $20,000	2	1	–	–	–	–	2	2	1
$20,000 to $29,999	1	–	–	2	–	–	2	4	–
$30,000 to $39,999	9	2	2	3	4	3	11	13	1
$40,000 to $49,999	12	2	3	8	13	10	19	39	3
$50,000 to $59,999	26	7	5	17	24	18	17	89	8
$60,000 to $69,999	21	5	2	7	21	14	19	94	7
$70,000 to $79,999	26	11	–	2	16	7	14	100	15
$80,000 to $89,999	24	8	5	2	6	1	14	71	17
$90,000 to $99,999	13	7	4	–	3	2	7	54	14
$100,000 to $124,999	9	4	4	2	7	1	8	72	13
$125,000 to $149,999	4	5	2	–	4	–	4	48	13
$150,000 to $174,999	8	9	1	–	3	–	2	31	4
$175,000 to $199,999	3	5	3	–	2	–	1	16	3
$200,000 to $249,999	1	2	–	–	1	–	1	15	5
$250,000 to $299,999	–	1	–	–	3	–	1	5	2
$300,000 to $399,999	3	4	–	–	–	–	1	3	–
$400,000 to $499,999	2	–	–	–	–	–	1	1	–
$500,000 or more	1	3	–	–	–	–	1	2	–
Median (dollars)	73 800	92 900	87 000	53 900	65 300	58 500	64 800	78 700	90 700
Mean (dollars)	91 500	138 700	92 400	57 200	81 000	60 200	82 100	94 500	104 800
Owner-occupied mobile homes or trailers	**2**	**–**	**1**	**3**	**–**	**–**	**7**	**7**	**–**
Median (dollars)	47 500	–	57 500	21 300	–	–	10 000–	12 500	–
Mean (dollars)	233 800	–	57 500	20 800	–	–	17 600	21 700	–
CONTRACT RENT									
Specified renter-occupied housing units	**258**	**102**	**80**	**154**	**179**	**73**	**278**	**1 263**	**215**
Less than $100	–	–	–	–	4	4	17	23	–
$100 to $149	2	–	–	10	2	1	7	13	2
$150 to $199	4	2	2	37	2	1	9	16	4
$200 to $249	15	4	3	17	20	14	10	100	17
$250 to $299	63	12	26	42	37	27	36	173	38
$300 to $349	95	31	19	25	26	15	42	269	44
$350 to $399	39	24	5	9	12	5	66	231	47
$400 to $449	19	8	10	6	15	5	33	131	26
$450 to $499	13	7	9	3	5	–	26	99	16
$500 to $549	3	8	2	1	6	1	9	43	7
$550 to $599	2	2	–	2	5	–	8	57	3
$600 to $649	–	1	–	–	2	–	4	20	2
$650 to $699	–	–	3	–	6	–	1	19	2
$700 to $749	–	–	–	–	5	–	4	14	1
$750 to $999	–	1	1	–	25	–	1	22	1
$1,000 or more	1	–	–	–	5	–	–	9	–
No cash rent	2	2	–	2	2	–	5	24	5
Median (dollars)	316	352	320	262	344	284	360	355	350
Mean (dollars)	333	372	359	261	452	279	354	382	358
MEALS INCLUDED IN RENT									
Specified renter-occupied housing units	**258**	**102**	**80**	**154**	**179**	**73**	**278**	**1 263**	**215**
With meals included in rent	2	1	2	1	–	–	1	10	1
No meals included in rent	254	99	78	151	177	73	272	1 229	209
No cash rent	2	2	–	2	2	–	5	24	5

TIPSII [UPF] GH147 CENSUS90 72583600 06/22/92 5:06 PM MACHINE: C DATA:CENSUS90*H1TIPSDA47. 06/19/92 14:27:15 TAPE: NONE FRAME: 218
TSF:CENSUS90*92. 06/19/92 14:57:21 UTF:CENSUS90*93. 06/19/92 14:57:21 META:CENSUS90*H1TABLES47. 06/19/92 15:09:09

Table 64. **Age of Householder and Financial Characteristics of Housing Units With a Householder of Selected Racial Groups: 1990**—Con.

[Threshold is 400 persons. For definitions of terms and meanings of symbols, see text]

Place and [In Selected States] County Subdivision [10,000 or More Persons]	Nashville-Davidson (remainder)—Con.						Oak Ridge city
	Filipino	Japanese	Asian Indian	Korean	Vietnamese	Laotian	All Asian
Occupied housing units	**118**	**241**	**373**	**272**	**101**	**349**	**181**
AGE OF HOUSEHOLDER							
Owner-occupied housing units	**54**	**55**	**163**	**92**	**40**	**150**	**96**
Under 25 years	–	1	2	1	1	4	–
25 to 34 years	11	9	24	14	7	44	5
35 to 44 years	14	15	55	30	17	55	19
45 to 54 years	19	11	55	29	11	39	49
55 to 64 years	6	13	22	11	4	6	17
65 to 74 years	3	4	4	6	–	2	5
75 years and over	1	2	1	1	–	–	1
Renter-occupied housing units	**64**	**186**	**210**	**180**	**61**	**199**	**85**
Under 25 years	11	35	36	19	5	24	4
25 to 34 years	28	70	84	67	25	67	34
35 to 44 years	15	55	56	47	16	57	31
45 to 54 years	4	18	22	23	10	29	10
55 to 64 years	6	7	5	12	5	17	3
65 to 74 years	–	1	6	9	–	5	3
75 years and over	–	–	1	3	–	–	–
HOUSEHOLDER 65 YEARS AND OVER							
Occupied housing units	**4**	**7**	**12**	**19**	**–**	**7**	**9**
1-person households	1	2	3	9	–	4	–
Mean number of persons per room	.61	.36	.44	.49	–	.54	.39
Units in structure:							
1, detached or attached	4	5	5	7	–	3	7
2 or more	–	2	7	12	–	4	2
Mobile home, trailer, or other	–	–	–	–	–	–	–
Specified owner	2	5	4	7	–	2	6
Mean value (dollars)	137 500	95 000	106 300	92 900	–	60 000	104 600
Specified renter	–	1	7	12	–	5	3
Mean contract rent (dollars)	–	387	220	169	–	317	346
VALUE							
Specified owner-occupied housing units	**46**	**46**	**133**	**80**	**38**	**131**	**89**
Less than $20,000	–	–	–	–	–	–	–
$20,000 to $29,999	–	1	–	–	2	–	–
$30,000 to $39,999	–	–	4	3	–	1	–
$40,000 to $49,999	–	2	5	4	3	19	4
$50,000 to $59,999	7	8	10	11	4	32	9
$60,000 to $69,999	5	9	9	9	3	33	7
$70,000 to $79,999	4	4	13	9	6	33	8
$80,000 to $89,999	4	3	15	12	6	8	9
$90,000 to $99,999	1	3	16	8	7	2	10
$100,000 to $124,999	8	8	22	10	2	2	18
$125,000 to $149,999	2	1	15	9	5	–	14
$150,000 to $174,999	4	4	14	3	–	1	5
$175,000 to $199,999	1	3	3	2	–	–	1
$200,000 to $249,999	3	–	5	–	–	–	2
$250,000 to $299,999	2	–	1	–	–	–	1
$300,000 to $399,999	2	–	1	–	–	–	–
$400,000 to $499,999	1	–	–	–	–	–	–
$500,000 or more	2	–	–	–	–	–	1
Median (dollars)	106 300	78 800	96 600	83 300	81 700	65 100	97 500
Mean (dollars)	153 100	92 300	108 400	89 500	82 600	65 100	109 300
Owner-occupied mobile homes or trailers	**–**	**–**	**1**	**1**	**–**	**5**	**–**
Median (dollars)	–	–	17 500	10 000–	–	12 500	–
Mean (dollars)	–	–	17 500	9 000	–	25 100	–
CONTRACT RENT							
Specified renter-occupied housing units	**61**	**183**	**207**	**180**	**61**	**198**	**85**
Less than $100	–	–	4	4	3	6	1
$100 to $149	1	1	2	5	1	–	–
$150 to $199	–	–	–	2	–	9	–
$200 to $249	–	1	6	12	13	32	6
$250 to $299	9	6	30	14	8	37	10
$300 to $349	14	23	29	25	22	77	17
$350 to $399	19	35	40	38	5	19	10
$400 to $449	7	19	32	29	4	1	18
$450 to $499	5	15	17	22	3	9	8
$500 to $549	1	10	12	5	2	3	3
$550 to $599	1	28	11	11	–	–	3
$600 to $649	–	7	9	2	–	–	–
$650 to $699	2	7	3	3	–	–	2
$700 to $749	–	7	1	2	–	1	1
$750 to $999	2	15	2	1	–	–	5
$1,000 or more	–	8	1	–	–	–	–
No cash rent	–	1	8	5	–	4	1
Median (dollars)	368	464	386	384	323	306	390
Mean (dollars)	391	530	402	385	307	300	414
MEALS INCLUDED IN RENT							
Specified renter-occupied housing units	**61**	**183**	**207**	**180**	**61**	**198**	**85**
With meals included in rent	–	–	1	5	–	1	–
No meals included in rent	61	182	198	170	61	193	84
No cash rent	–	1	8	5	–	4	1

TIPSII [UPF] GH147 CENSUS90 72583600 06/22/92 5:06 PM MACHINE: C DATA:CENSUS90*H1TIPSDA47. 06/19/92 14:27:15 TAPE: NONE FRAME: 219
TSF:CENSUS90*92. 06/19/92 14:57:21 UTF:CENSUS90*93. 06/19/92 14:57:21 META:CENSUS90*H1TABLES47. 06/19/92 15:09:09

Table 64. **Age of Householder and Financial Characteristics of Housing Units With a Householder of Selected Racial Groups: 1990**—Con.

[Threshold is 400 persons. For definitions of terms and meanings of symbols, see text]

Place and [In Selected States] County Subdivision [10,000 or More Persons]	Nashville-Davidson								
	American Indian	All Asian	Chinese	Filipino	Japanese	Asian Indian	Korean	Vietnamese	Laotian
Occupied housing units	**446**	**2 100**	**352**	**123**	**255**	**388**	**279**	**105**	**349**
AGE OF HOUSEHOLDER									
Owner-occupied housing units	**161**	**803**	**130**	**58**	**61**	**174**	**97**	**44**	**150**
Under 25 years	5	19	6	–	1	2	1	1	4
25 to 34 years	30	154	27	11	10	26	14	7	44
35 to 44 years	40	280	48	15	18	59	31	19	55
45 to 54 years	36	229	32	21	11	56	32	13	39
55 to 64 years	27	87	10	6	15	26	12	4	6
65 to 74 years	17	26	5	4	4	4	6	–	2
75 years and over	6	8	2	1	2	1	1	–	–
Renter-occupied housing units	**285**	**1 297**	**222**	**65**	**194**	**214**	**182**	**61**	**199**
Under 25 years	32	171	20	11	37	37	20	5	24
25 to 34 years	74	534	125	28	73	86	67	25	67
35 to 44 years	86	348	50	16	58	56	47	16	57
45 to 54 years	49	145	18	4	18	23	24	10	29
55 to 64 years	28	66	5	6	7	5	12	5	17
65 to 74 years	11	25	–	–	1	6	9	–	5
75 years and over	5	8	4	–	–	1	3	–	–
HOUSEHOLDER 65 YEARS AND OVER									
Occupied housing units	**39**	**67**	**11**	**5**	**7**	**12**	**19**	**–**	**7**
1-person households	12	26	6	1	2	3	9	–	4
Mean number of persons per room	.44	.50	.40	.58	.36	.44	.49	–	.54
Units in structure:									
1, detached or attached	23	33	7	4	5	5	7	–	3
2 or more	15	33	4	1	2	7	12	–	4
Mobile home, trailer, or other	1	1	–	–	–	–	–	–	–
Specified owner	18	28	6	2	5	4	7	–	2
Mean value (dollars)	74 700	98 500	111 700	137 500	95 000	106 300	92 900	–	60 000
Specified renter	16	33	4	–	1	7	12	–	5
Mean contract rent (dollars)	229	210	244	–	387	220	169	–	317
VALUE									
Specified owner-occupied housing units	**131**	**689**	**112**	**49**	**52**	**139**	**85**	**41**	**131**
Less than $20,000	2	2	1	–	–	–	–	–	–
$20,000 to $29,999	2	4	–	–	1	–	–	2	–
$30,000 to $39,999	11	13	1	–	–	4	3	–	1
$40,000 to $49,999	20	39	3	–	2	5	4	3	19
$50,000 to $59,999	17	89	8	7	8	10	11	4	32
$60,000 to $69,999	21	94	7	5	9	9	9	3	33
$70,000 to $79,999	14	103	15	5	5	13	9	7	33
$80,000 to $89,999	14	71	17	4	3	15	12	6	8
$90,000 to $99,999	7	58	15	1	3	17	9	7	2
$100,000 to $124,999	8	74	14	8	9	22	10	2	2
$125,000 to $149,999	4	50	13	2	2	16	9	5	–
$150,000 to $174,999	2	33	6	4	4	14	3	–	1
$175,000 to $199,999	3	17	3	1	3	3	3	–	–
$200,000 to $249,999	2	16	5	3	–	5	–	1	–
$250,000 to $299,999	1	10	3	2	–	4	1	–	–
$300,000 to $399,999	1	6	1	3	–	1	1	–	–
$400,000 to $499,999	1	2	–	1	1	–	–	–	–
$500,000 or more	1	8	–	3	2	1	1	1	–
Median (dollars)	65 300	80 100	92 700	107 800	83 300	97 900	85 400	82 500	65 100
Mean (dollars)	84 200	102 400	109 500	164 600	119 600	115 700	102 000	98 400	65 100
Owner-occupied mobile homes or trailers	**8**	**7**	**–**	**–**	**–**	**1**	**1**	**–**	**5**
Median (dollars)	10 000–	12 500	–	–	–	17 500	10 000–	–	12 500
Mean (dollars)	16 600	21 700	–	–	–	17 500	9 000	–	25 100
CONTRACT RENT									
Specified renter-occupied housing units	**281**	**1 285**	**221**	**62**	**191**	**211**	**182**	**61**	**198**
Less than $100	17	23	–	–	–	4	4	3	6
$100 to $149	7	14	2	1	1	3	5	1	–
$150 to $199	9	16	4	–	–	–	2	–	9
$200 to $249	10	100	17	–	1	6	12	13	32
$250 to $299	36	176	38	9	7	32	14	8	37
$300 to $349	42	272	46	14	23	30	25	22	77
$350 to $399	67	231	47	19	35	40	38	5	19
$400 to $449	33	137	28	7	21	32	30	4	1
$450 to $499	27	101	16	5	16	17	23	3	9
$500 to $549	9	43	7	1	10	12	5	2	3
$550 to $599	8	61	3	2	31	11	11	–	–
$600 to $649	4	20	2	–	7	9	2	–	–
$650 to $699	2	19	2	2	7	3	3	–	–
$700 to $749	4	15	2	–	7	1	2	–	1
$750 to $999	1	22	1	2	15	2	1	–	–
$1,000 or more	–	10	–	–	9	1	–	–	–
No cash rent	5	25	6	–	1	8	5	–	4
Median (dollars)	361	356	350	369	466	383	385	323	306
Mean (dollars)	356	383	360	394	532	399	386	307	300
MEALS INCLUDED IN RENT									
Specified renter-occupied housing units	**281**	**1 285**	**221**	**62**	**191**	**211**	**182**	**61**	**198**
With meals included in rent	1	10	1	–	–	1	5	–	1
No meals included in rent	275	1 250	214	62	190	202	172	61	193
No cash rent	5	25	6	–	1	8	5	–	4

TIPSII [UPF] GH147 CENSUS90 72583600 06/22/92 5:06 PM MACHINE: C DATA:CENSUS90*H1TIPSDA47. 06/19/92 14:27:15 TAPE: NONE FRAME: 220
TSF:CENSUS90*92. 06/19/92 14:57:21 UTF:CENSUS90*93. 06/19/92 14:57:21 META:CENSUS90*H1TABLES47. 06/19/92 15:09:09

Table 65. **Occupancy, Structural, and Utilization Characteristics of Housing Units With a Householder of Hispanic Origin by Type: 1990**

[Householders of Hispanic origin may be of any race. Threshold is 400 persons. For definitions of terms and meanings of symbols, see text]

Place and [In Selected States] County Subdivision [10,000 or More Persons]	Chattanooga city	Clarksville city			Knoxville city	Memphis city		
	Other Hispanic	Mexican	Puerto Rican	Other Hispanic	Other Hispanic	Mexican	Cuban	Other Hispanic
Occupied housing units	**178**	**259**	**286**	**196**	**196**	**546**	**70**	**542**
POPULATION								
Persons in occupied housing units	455	793	898	594	451	1 581	202	1 398
Per occupied housing unit	2.56	3.06	3.14	3.03	2.30	2.90	2.89	2.58
Owner-occupied housing units	235	319	415	257	146	536	133	581
Per owner-occupied housing unit	3.01	3.13	3.43	3.21	2.56	3.01	3.17	2.62
Renter-occupied housing units	220	474	483	337	305	1 045	69	817
Per renter-occupied housing unit	2.20	3.02	2.93	2.91	2.19	2.84	2.46	2.55
TENURE								
Owner-occupied housing units	78	102	121	80	57	178	42	222
Percent of occupied housing units	43.8	39.4	42.3	40.8	29.1	32.6	60.0	41.0
Renter-occupied housing units	100	157	165	116	139	368	28	320
UNITS IN STRUCTURE								
Occupied housing units	**178**	**259**	**286**	**196**	**196**	**546**	**70**	**542**
1, detached	88	126	161	93	63	213	40	244
1, attached	6	13	19	10	4	30	3	32
2	20	22	20	11	8	35	4	19
3 or 4	17	15	11	14	13	38	3	45
5 to 9	15	15	20	19	21	108	9	64
10 to 19	10	24	20	18	33	48	5	63
20 to 49	8	12	7	6	19	46	1	31
50 or more	7	–	–	–	33	14	3	23
Mobile home or trailer	3	32	26	23	1	7	–	9
Other	4	–	2	2	1	7	2	12
ROOMS								
Owner-occupied housing units	**78**	**102**	**121**	**80**	**57**	**178**	**42**	**222**
1 room	–	–	–	–	–	1	–	–
2 rooms	–	–	1	2	1	2	–	2
3 rooms	1	3	16	3	1	7	3	15
4 rooms	6	10	6	6	5	15	3	26
5 rooms	22	26	41	23	10	54	6	46
6 rooms	20	32	27	20	17	50	8	54
7 rooms	13	20	17	15	6	20	6	30
8 rooms	8	7	6	5	6	12	6	25
9 or more rooms	8	4	7	6	11	17	10	24
Median	6.0	5.9	5.4	5.8	6.2	5.7	6.7	5.9
Renter-occupied housing units	**100**	**157**	**165**	**116**	**139**	**368**	**28**	**320**
1 room	1	4	10	3	10	5	–	18
2 rooms	12	16	17	20	24	29	3	36
3 rooms	24	29	34	18	41	74	6	63
4 rooms	34	55	43	45	35	164	8	114
5 rooms	17	38	42	21	15	61	7	59
6 rooms	7	8	15	5	10	29	1	21
7 rooms	3	5	4	4	3	3	1	7
8 rooms	2	1	–	–	1	3	1	1
9 or more rooms	–	1	–	–	–	–	1	1
Median	3.9	4.0	4.0	3.9	3.4	4.0	4.1	3.9
PERSONS IN UNIT								
Owner-occupied housing units	**78**	**102**	**121**	**80**	**57**	**178**	**42**	**222**
1 person	15	8	7	10	16	35	5	62
2 persons	21	30	26	11	17	52	12	64
3 persons	14	27	27	25	6	33	7	34
4 persons	16	23	39	24	14	21	12	35
5 persons	6	9	15	7	3	22	4	20
6 persons	2	3	6	2	–	6	–	3
7 or more persons	4	2	1	1	1	9	2	4
Median	2.71	2.98	3.51	3.26	2.24	2.56	3.07	2.27
Renter-occupied housing units	**100**	**157**	**165**	**116**	**139**	**368**	**28**	**320**
1 person	39	21	23	12	57	81	11	104
2 persons	28	47	43	37	35	108	5	87
3 persons	14	29	38	35	23	71	5	53
4 persons	12	35	49	17	14	50	4	30
5 persons	7	19	8	12	7	32	1	25
6 persons	–	5	4	3	3	13	2	15
7 or more persons	–	1	–	–	–	13	–	6
Median	1.89	2.86	2.93	2.76	1.86	2.45	2.10	2.14
PERSONS PER ROOM								
Owner-occupied housing units	**78**	**102**	**121**	**80**	**57**	**178**	**42**	**222**
0.50 or less	50	53	48	41	42	120	29	157
0.51 to 0.75	14	28	28	21	8	21	8	30
0.76 to 1.00	9	17	29	15	5	18	2	23
1.01 to 1.50	4	4	11	2	2	14	2	8
1.51 or more	1	–	5	1	–	5	1	4
Mean	.48	.53	.61	.54	.39	.50	.46	.43
Renter-occupied housing units	**100**	**157**	**165**	**116**	**139**	**368**	**28**	**320**
0.50 or less	61	42	46	39	64	164	16	155
0.51 to 0.75	18	42	36	25	34	80	5	65
0.76 to 1.00	15	55	53	32	33	55	4	52
1.01 to 1.50	3	12	17	13	7	40	3	26
1.51 or more	3	6	13	7	1	29	–	22
Mean	.55	.75	.75	.77	.63	.71	.57	.67

TIPSII [UPF] GH147 CENSUS90 72583600 06/22/92 5:06 PM MACHINE: C DATA:CENSUS90*H1TIPSDA47. 06/19/92 14:27:15 TAPE: NONE FRAME: 221
TSF:CENSUS90*92. 06/19/92 14:57:21 UTF:CENSUS90*93. 06/19/92 14:57:21 META:CENSUS90*H1TABLES47. 06/19/92 15:09:09

Table 65. **Occupancy, Structural, and Utilization Characteristics of Housing Units With a Householder of Hispanic Origin by Type: 1990**—Con.

[Householders of Hispanic origin may be of any race. Threshold is 400 persons. For definitions of terms and meanings of symbols, see text]

Place and [In Selected States] County Subdivision [10,000 or More Persons]	Millington city	Nashville-Davidson (remainder)			Nashville-Davidson		
	Mexican	Mexican	Puerto Rican	Other Hispanic	Mexican	Puerto Rican	Other Hispanic
Occupied housing units	**64**	**648**	**175**	**569**	**668**	**181**	**582**
POPULATION							
Persons in occupied housing units	212	1 825	462	1 519	1 867	480	1 554
Per occupied housing unit	3.31	2.82	2.64	2.67	2.79	2.65	2.67
Owner-occupied housing units	24	648	193	649	667	203	680
Per owner-occupied housing unit	4.00	3.01	3.11	2.81	2.96	3.12	2.81
Renter-occupied housing units	188	1 177	269	870	1 200	277	874
Per renter-occupied housing unit	3.24	2.72	2.38	2.57	2.71	2.39	2.57
TENURE							
Owner-occupied housing units	6	215	62	231	225	65	242
Percent of occupied housing units	9.4	33.2	35.4	40.6	33.7	35.9	41.6
Renter-occupied housing units	58	433	113	338	443	116	340
UNITS IN STRUCTURE							
Occupied housing units	**64**	**648**	**175**	**569**	**668**	**181**	**582**
1, detached	11	228	53	230	239	57	241
1, attached	26	42	20	42	42	21	42
2	7	70	16	55	70	17	55
3 or 4	7	34	12	34	35	12	34
5 to 9	2	47	15	38	48	15	38
10 to 19	5	80	28	75	84	28	76
20 to 49	–	81	18	57	82	18	57
50 or more	–	45	10	29	45	10	29
Mobile home or trailer	6	20	1	6	22	1	7
Other	–	1	2	3	1	2	3
ROOMS							
Owner-occupied housing units	**6**	**215**	**62**	**231**	**225**	**65**	**242**
1 room	–	–	–	–	–	–	–
2 rooms	–	3	1	4	3	1	4
3 rooms	–	11	1	10	11	1	10
4 rooms	–	20	11	20	21	11	20
5 rooms	2	45	10	51	49	10	54
6 rooms	2	58	14	63	58	15	63
7 rooms	1	38	13	35	39	13	36
8 rooms	1	24	7	18	26	7	21
9 or more rooms	–	16	5	30	18	7	34
Median	6.0	6.0	6.1	6.0	6.0	6.1	6.0
Renter-occupied housing units	**58**	**433**	**113**	**338**	**443**	**116**	**340**
1 room	–	14	3	23	14	3	24
2 rooms	5	30	12	35	31	12	35
3 rooms	6	92	25	61	96	25	61
4 rooms	15	159	41	117	161	41	118
5 rooms	17	92	20	62	95	23	62
6 rooms	14	28	9	27	28	9	27
7 rooms	–	12	2	7	12	2	7
8 rooms	1	6	–	6	6	–	6
9 or more rooms	–	–	1	–	–	1	–
Median	4.7	4.0	3.9	3.9	4.0	3.9	3.9
PERSONS IN UNIT							
Owner-occupied housing units	**6**	**215**	**62**	**231**	**225**	**65**	**242**
1 person	–	31	7	47	34	7	48
2 persons	1	62	19	65	67	20	69
3 persons	1	43	13	53	45	13	56
4 persons	2	47	13	37	47	15	39
5 persons	1	23	4	18	23	4	19
6 persons	1	5	5	6	5	5	6
7 or more persons	–	4	1	5	4	1	5
Median	4.00	2.84	2.88	2.57	2.76	2.92	2.57
Renter-occupied housing units	**58**	**433**	**113**	**338**	**443**	**116**	**340**
1 person	6	109	34	95	112	35	96
2 persons	10	121	36	99	124	36	99
3 persons	17	80	22	61	83	23	62
4 persons	17	70	14	47	70	15	47
5 persons	5	32	5	23	33	5	23
6 persons	3	12	1	6	12	1	6
7 or more persons	–	9	1	7	9	1	7
Median	3.26	2.39	2.13	2.25	2.38	2.14	2.25
PERSONS PER ROOM							
Owner-occupied housing units	**6**	**215**	**62**	**231**	**225**	**65**	**242**
0.50 or less	2	140	38	158	148	40	167
0.51 to 0.75	2	43	15	41	45	16	42
0.76 to 1.00	2	21	7	18	21	7	19
1.01 to 1.50	–	7	2	8	7	2	8
1.51 or more	–	4	–	6	4	–	6
Mean	.65	.49	.51	.45	.48	.50	.45
Renter-occupied housing units	**58**	**433**	**113**	**338**	**443**	**116**	**340**
0.50 or less	14	195	58	158	199	59	158
0.51 to 0.75	20	92	23	71	95	24	72
0.76 to 1.00	19	105	24	70	107	25	71
1.01 to 1.50	3	23	6	19	24	6	19
1.51 or more	2	18	2	20	18	2	20
Mean	.71	.67	.61	.66	.67	.60	.66

TIPSII [UPF] GH147 CENSUS90 72583600 06/22/92 5:06 PM MACHINE: C DATA:CENSUS90*H1TIPSDA47. 06/19/92 14:27:15 TAPE: NONE FRAME: 222
TSF:CENSUS90*92. 06/19/92 14:57:21 UTF:CENSUS90*93. 06/19/92 14:57:21 META:CENSUS90*H1TABLES47. 06/19/92 15:09:09

Table 66. **Age of Householder and Financial Characteristics of Housing Units With a Householder of Hispanic Origin by Type: 1990**

[Householders of Hispanic origin may be of any race. Threshold is 400 persons. For definitions of terms and meanings of symbols, see text]

Place and [In Selected States] County Subdivision [10,000 or More Persons]	Chattanooga city	Clarksville city			Knoxville city	Memphis city		
	Other Hispanic	Mexican	Puerto Rican	Other Hispanic	Other Hispanic	Mexican	Cuban	Other Hispanic
Occupied housing units	**178**	**259**	**286**	**196**	**196**	**546**	**70**	**542**
AGE OF HOUSEHOLDER								
Owner-occupied housing units	**78**	**102**	**121**	**80**	**57**	**178**	**42**	**222**
Under 25 years	–	4	3	2	2	3	–	1
25 to 34 years	16	29	41	19	8	38	7	29
35 to 44 years	14	25	44	34	12	41	17	56
45 to 54 years	19	21	15	13	7	37	5	35
55 to 64 years	14	17	14	6	13	23	6	35
65 to 74 years	11	3	3	3	13	17	5	47
75 years and over	4	3	1	3	2	19	2	19
Renter-occupied housing units	**100**	**157**	**165**	**116**	**139**	**368**	**28**	**320**
Under 25 years	9	58	48	30	24	80	2	45
25 to 34 years	46	61	78	54	61	155	10	124
35 to 44 years	20	31	28	22	29	77	6	70
45 to 54 years	11	2	5	7	10	24	2	36
55 to 64 years	4	3	6	2	11	16	3	20
65 to 74 years	4	2	–	–	1	7	5	12
75 years and over	6	–	–	1	3	9	–	13
HOUSEHOLDER 65 YEARS AND OVER								
Occupied housing units	**25**	**8**	**4**	**7**	**19**	**52**	**12**	**91**
1-person households	17	5	–	5	12	24	5	46
Mean number of persons per room	.28	.27	.50	.33	.28	.41	.44	.35
Units in structure:								
1, detached or attached	17	6	4	6	15	34	4	61
2 or more	6	1	–	1	4	16	7	24
Mobile home, trailer, or other	2	1	–	–	–	2	1	6
Specified owner	12	6	3	4	14	26	4	52
Mean value (dollars)	50 600	35 000	55 800	35 000	72 500	48 600	107 500	70 700
Specified renter	10	2	–	1	3	15	5	25
Mean contract rent (dollars)	246	82	–	113	163	224	297	240
VALUE								
Specified owner-occupied housing units	**62**	**93**	**104**	**65**	**47**	**148**	**34**	**176**
Less than $20,000	–	1	–	1	1	6	–	3
$20,000 to $29,999	6	6	1	3	3	7	1	8
$30,000 to $39,999	8	7	1	4	3	18	2	18
$40,000 to $49,999	12	16	17	14	9	29	4	21
$50,000 to $59,999	7	21	28	14	10	36	4	19
$60,000 to $69,999	9	20	35	14	4	17	3	30
$70,000 to $79,999	7	16	13	7	3	11	1	20
$80,000 to $89,999	2	1	6	2	3	6	3	12
$90,000 to $99,999	3	2	2	–	1	3	1	11
$100,000 to $124,999	3	2	1	3	4	5	3	13
$125,000 to $149,999	–	–	–	–	3	7	6	4
$150,000 to $174,999	4	–	–	–	2	–	1	4
$175,000 to $199,999	–	1	–	–	–	1	–	5
$200,000 to $249,999	–	–	–	3	1	1	1	3
$250,000 to $299,999	–	–	–	–	–	–	3	2
$300,000 to $399,999	1	–	–	–	–	–	1	1
$400,000 to $499,999	–	–	–	–	–	–	–	1
$500,000 or more	–	–	–	–	–	1	–	1
Median (dollars)	56 700	58 400	61 000	57 500	56 900	54 700	86 700	65 000
Mean (dollars)	69 000	58 700	61 300	65 600	72 600	64 100	113 200	83 000
Owner-occupied mobile homes or trailers	**3**	**5**	**7**	**3**	**1**	**3**	**–**	**7**
Median (dollars)	17 500	12 500	22 500	12 500	10 000–	10 000–	–	10 000–
Mean (dollars)	18 000	20 100	23 200	14 700	9 000	9 000	–	58 200
CONTRACT RENT								
Specified renter-occupied housing units	**100**	**154**	**164**	**115**	**138**	**362**	**28**	**311**
Less than $100	2	4	1	2	8	9	4	17
$100 to $149	10	3	4	4	10	9	2	24
$150 to $199	11	6	6	8	8	12	–	21
$200 to $249	8	19	18	12	32	41	–	25
$250 to $299	11	42	30	21	27	98	5	57
$300 to $349	12	22	29	23	17	78	6	57
$350 to $399	12	30	34	26	12	44	4	39
$400 to $449	15	12	21	6	7	34	–	23
$450 to $499	8	6	7	8	6	17	3	16
$500 to $549	4	1	1	–	4	9	1	12
$550 to $599	1	–	2	1	–	5	1	4
$600 to $649	2	–	–	–	4	1	–	4
$650 to $699	2	–	–	–	–	–	–	2
$700 to $749	–	–	–	–	–	–	–	–
$750 to $999	–	1	–	–	–	–	–	2
$1,000 or more	–	–	–	–	–	–	1	1
No cash rent	2	8	11	4	3	5	1	7
Median (dollars)	329	299	332	326	268	305	321	307
Mean (dollars)	325	311	328	312	282	316	338	312
MEALS INCLUDED IN RENT								
Specified renter-occupied housing units	**100**	**154**	**164**	**115**	**138**	**362**	**28**	**311**
With meals included in rent	–	–	–	–	–	1	–	2
No meals included in rent	98	146	153	111	135	356	27	302
No cash rent	2	8	11	4	3	5	1	7

TIPSII [UPF] GH147 CENSUS90 72583600 06/22/92 5:06 PM MACHINE: C DATA:CENSUS90*H1TIPSDA47. 06/19/92 14:27:15 TAPE: NONE FRAME: 223
TSF:CENSUS90*92. 06/19/92 14:57:21 UTF:CENSUS90*93. 06/19/92 14:57:21 META:CENSUS90*H1TABLES47. 06/19/92 15:09:09

Table 66. **Age of Householder and Financial Characteristics of Housing Units With a Householder of Hispanic Origin by Type: 1990**—Con.

[Householders of Hispanic origin may be of any race. Threshold is 400 persons. For definitions of terms and meanings of symbols, see text]

Place and [In Selected States] County Subdivision [10,000 or More Persons]	Millington city	Nashville-Davidson (remainder)			Nashville-Davidson		
	Mexican	Mexican	Puerto Rican	Other Hispanic	Mexican	Puerto Rican	Other Hispanic
Occupied housing units	**64**	**648**	**175**	**569**	**668**	**181**	**582**
AGE OF HOUSEHOLDER							
Owner-occupied housing units	**6**	**215**	**62**	**231**	**225**	**65**	**242**
Under 25 years	–	5	–	1	6	–	1
25 to 34 years	2	47	16	47	48	17	49
35 to 44 years	1	45	19	65	48	19	68
45 to 54 years	1	58	15	34	60	16	38
55 to 64 years	2	36	7	48	37	8	50
65 to 74 years	–	16	4	27	16	4	27
75 years and over	–	8	1	9	10	1	9
Renter-occupied housing units	**58**	**433**	**113**	**338**	**443**	**116**	**340**
Under 25 years	21	85	9	42	88	10	42
25 to 34 years	25	203	68	157	205	69	159
35 to 44 years	10	81	26	83	84	27	83
45 to 54 years	–	35	5	31	36	5	31
55 to 64 years	–	9	3	14	9	3	14
65 to 74 years	2	8	–	8	8	–	8
75 years and over	–	12	2	3	13	2	3
HOUSEHOLDER 65 YEARS AND OVER							
Occupied housing units	**2**	**44**	**7**	**47**	**47**	**7**	**47**
1-person households	2	22	1	20	24	1	20
Mean number of persons per room	.25	.37	.40	.37	.36	.40	.37
Units in structure:							
1, detached or attached	–	26	6	37	28	6	37
2 or more	2	17	1	10	17	1	10
Mobile home, trailer, or other	–	1	–	–	2	–	–
Specified owner	–	23	5	33	24	5	33
Mean value (dollars)	–	75 100	94 000	78 900	78 700	94 000	78 900
Specified renter	2	20	2	11	21	2	11
Mean contract rent (dollars)	275	320	50	446	319	50	446
VALUE							
Specified owner-occupied housing units	**5**	**180**	**52**	**195**	**186**	**55**	**205**
Less than $20,000	–	2	–	1	2	–	1
$20,000 to $29,999	–	2	–	5	2	–	5
$30,000 to $39,999	–	3	2	7	3	2	7
$40,000 to $49,999	–	17	–	10	17	–	10
$50,000 to $59,999	–	26	9	15	27	10	17
$60,000 to $69,999	3	33	15	25	33	15	25
$70,000 to $79,999	2	27	4	35	28	4	35
$80,000 to $89,999	–	22	10	21	22	10	21
$90,000 to $99,999	–	19	4	22	19	4	22
$100,000 to $124,999	–	15	1	15	16	1	15
$125,000 to $149,999	–	8	1	12	8	1	13
$150,000 to $174,999	–	5	1	9	6	1	9
$175,000 to $199,999	–	–	2	10	–	2	12
$200,000 to $249,999	–	1	1	5	1	2	6
$250,000 to $299,999	–	–	–	2	2	–	3
$300,000 to $399,999	–	–	1	1	–	1	3
$400,000 to $499,999	–	–	–	–	–	–	–
$500,000 or more	–	–	1	–	–	2	1
Median (dollars)	67 500	72 100	70 000	79 900	72 600	72 500	81 200
Mean (dollars)	68 500	78 100	97 100	94 800	80 700	107 700	102 000
Owner-occupied mobile homes or trailers	**1**	**13**	**–**	**4**	**14**	**–**	**5**
Median (dollars)	12 500	14 400	–	12 500	13 800	–	10 000–
Mean (dollars)	12 500	15 900	–	28 300	15 400	–	24 400
CONTRACT RENT							
Specified renter-occupied housing units	**55**	**432**	**113**	**332**	**442**	**116**	**334**
Less than $100	–	14	5	9	14	5	9
$100 to $149	–	7	–	4	7	–	4
$150 to $199	3	7	1	2	7	1	3
$200 to $249	9	9	4	9	9	4	9
$250 to $299	13	51	11	36	52	11	36
$300 to $349	8	82	22	63	86	24	64
$350 to $399	5	117	27	77	117	27	77
$400 to $449	8	53	14	40	55	15	40
$450 to $499	3	37	9	31	38	9	31
$500 to $549	2	20	7	10	21	7	10
$550 to $599	–	9	6	15	9	6	15
$600 to $649	–	5	2	8	5	2	8
$650 to $699	–	2	–	9	3	–	9
$700 to $749	–	1	–	1	1	–	1
$750 to $999	–	11	1	10	11	1	10
$1,000 or more	–	2	1	1	2	1	1
No cash rent	4	5	3	7	5	3	7
Median (dollars)	304	364	367	374	364	366	373
Mean (dollars)	325	379	384	400	379	383	400
MEALS INCLUDED IN RENT							
Specified renter-occupied housing units	**55**	**432**	**113**	**332**	**442**	**116**	**334**
With meals included in rent	–	6	–	4	6	–	4
No meals included in rent	51	421	110	321	431	113	323
No cash rent	4	5	3	7	5	3	7

TIPSII [UPF] GH147 CENSUS90 72583600 06/22/92 5:06 PM MACHINE: C DATA:CENSUS90*H1TIPSDA47. 06/19/92 14:27:15 TAPE: NONE FRAME: 224
TSF:CENSUS90*92. 06/19/92 14:57:21 UTF:CENSUS90*93. 06/19/92 14:57:21 META:CENSUS90*H1TABLES47. 06/19/92 15:09:09

Table 67. Occupancy, Structural Characteristics, and Age of Householder: 1990

[For definitions of terms and meanings of symbols, see text]

Place and [In Selected States] County Subdivision [2,500 to 9,999 Persons]	Alcoa city	Ashland City town	Belle Meade city	Blountville CDP	Bolivar city	Camden town	Centerville town	Central CDP	Church Hill town	Clinton town
All housing units	**2 892**	**1 094**	**1 149**	**919**	**2 098**	**1 667**	**1 604**	**1 130**	**2 004**	**4 006**
POPULATION										
Persons in occupied housing units	6 400	2 487	2 839	2 296	5 331	3 428	3 415	2 635	4 712	8 894
Per occupied housing unit	2.38	2.46	2.58	2.61	2.67	2.24	2.31	2.50	2.49	2.34
Owner-occupied housing units	4 243	1 609	2 684	1 972	3 645	2 350	2 360	2 073	3 359	5 377
Per owner-occupied housing unit	2.31	2.60	2.63	2.63	2.76	2.25	2.39	2.57	2.59	2.41
Renter-occupied housing units	2 157	878	155	324	1 686	1 078	1 055	562	1 353	3 517
Per renter-occupied housing unit	2.51	2.25	2.01	2.49	2.49	2.20	2.13	2.26	2.29	2.25
TENURE BY RACE AND HISPANIC ORIGIN OF HOUSEHOLDER										
Occupied housing units	**2 692**	**1 009**	**1 099**	**879**	**2 000**	**1 532**	**1 481**	**1 056**	**1 889**	**3 795**
Owner-occupied housing units	1 834	618	1 022	749	1 322	1 043	986	807	1 298	2 229
Percent of occupied housing units	68.1	61.2	93.0	85.2	66.1	68.1	66.6	76.4	68.7	58.7
White	1 495	571	1 016	748	791	1 003	928	805	1 281	2 192
Black	338	45	2	–	521	38	58	–	13	30
American Indian, Eskimo, or Aleut	1	2	–	–	1	–	–	1	1	5
Asian or Pacific Islander	–	–	3	1	9	1	–	–	3	–
Other race	–	–	1	–	–	1	–	1	–	2
Hispanic origin (of any race)	9	2	1	1	9	4	1	2	1	11
White, not of Hispanic origin	1 486	569	1 016	747	786	1 000	927	804	1 280	2 183
Renter-occupied housing units	858	391	77	130	678	489	495	249	591	1 566
White	686	370	77	130	352	458	472	248	565	1 482
Black	162	19	–	–	322	29	22	–	17	66
American Indian, Eskimo, or Aleut	2	–	–	–	2	–	–	–	1	17
Asian or Pacific Islander	4	1	–	–	2	–	1	1	6	–
Other race	4	1	–	–	–	2	–	–	2	1
Hispanic origin (of any race)	8	3	–	–	29	3	2	1	2	6
White, not of Hispanic origin	682	368	77	130	324	456	470	248	565	1 478
VACANCY STATUS										
Vacant housing units	**200**	**85**	**50**	**40**	**98**	**135**	**123**	**74**	**115**	**211**
For sale only	49	15	18	6	20	14	14	7	39	25
For rent	75	43	3	10	33	52	34	14	29	101
Rented or sold, not occupied	22	2	9	2	29	14	39	6	15	38
For seasonal, recreational, or occasional use	4	4	5	4	–	3	6	2	3	2
For migrant workers	–	–	–	–	–	–	–	–	–	1
Other vacant	50	21	15	18	16	52	30	45	29	44
Boarded up	1	3	–	2	–	–	1	–	2	1
DURATION OF VACANCY										
Vacant-for-sale-only housing units	**49**	**15**	**18**	**6**	**20**	**14**	**14**	**7**	**39**	**25**
Less than 2 months	17	3	1	–	3	3	4	1	8	5
2 up to 6 months	11	7	8	3	6	5	5	1	13	9
6 or more months	21	5	9	3	11	6	5	5	18	11
Vacant-for-rent housing units	**75**	**43**	**3**	**10**	**33**	**52**	**34**	**14**	**29**	**101**
Less than 2 months	45	4	1	2	11	25	11	4	14	45
2 up to 6 months	25	22	2	4	14	18	17	4	9	40
6 or more months	5	17	–	4	8	9	6	6	6	16
UNITS IN STRUCTURE										
1, detached	2 458	695	1 037	745	1 497	1 231	1 170	728	1 398	2 514
1, attached	16	6	17	10	40	11	8	17	18	50
2	46	43	15	14	144	74	25	23	39	92
3 or 4	95	41	6	17	71	30	53	50	77	140
5 to 9	88	70	2	13	48	59	16	16	119	332
10 to 19	67	101	37	–	98	69	53	–	90	235
20 to 49	78	–	25	–	–	–	37	–	59	51
50 or more	–	–	–	–	–	–	71	–	–	362
Mobile home or trailer	16	123	–	118	67	180	152	284	186	192
Other	28	15	10	2	133	13	19	12	18	38
Occupied housing units	**2 692**	**1 009**	**1 099**	**879**	**2 000**	**1 532**	**1 481**	**1 056**	**1 889**	**3 795**
AGE OF HOUSEHOLDER										
Under 25 years	84	67	10	32	98	82	82	59	89	242
25 to 34 years	465	205	90	132	386	227	228	210	403	798
35 to 44 years	472	206	239	179	425	243	235	211	379	684
45 to 54 years	384	139	235	175	280	202	210	172	360	544
55 to 64 years	375	136	207	142	285	246	215	163	247	506
65 to 74 years	525	133	162	136	288	290	268	138	250	551
75 years and over	387	123	156	83	238	242	243	103	161	470
HOUSEHOLDER 65 YEARS AND OVER										
Occupied housing units	**912**	**256**	**318**	**219**	**526**	**532**	**511**	**241**	**411**	**1 021**
1-person households	365	137	105	86	261	274	265	102	187	508
Mean number of persons per room	.32	.33	.22	.33	.32	.30	.30	.33	.31	.32
Units in structure:										
1, detached or attached	852	182	270	192	427	416	375	204	320	775
2 or more	49	60	44	7	80	76	116	4	65	195
Mobile home, trailer, or other	11	14	4	20	19	40	20	33	26	51
Specified owner	733	153	240	167	353	330	311	153	255	650
Mean value (dollars)	51 500	51 700	350 100	53 000	47 100	41 700	46 800	49 200	51 600	56 800
Specified renter	105	77	12	13	117	120	142	27	97	265
Mean contract rent (dollars)	180	176	722	215	114	132	151	211	181	178
With meals included in rent	–	–	–	–	–	1	–	–	–	2
Mean contract rent (dollars)	–	–	–	–	–	50	–	–	–	82
No meals included in rent	94	69	12	9	111	100	131	16	86	243
No cash rent	11	8	–	4	6	19	11	11	11	20

TIPSII [UPF] GH147 CENSUS90 72583600 06/22/92 5:06 PM MACHINE: C DATA:CENSUS90*H1TIPSDA47. 06/19/92 14:27:15 TAPE: NONE FRAME: 225
TSF:CENSUS90*92. 06/19/92 14:57:21 UTF:CENSUS90*93. 06/19/92 14:57:21 META:CENSUS90*H1TABLES47. 06/19/92 15:09:09

Table 67. **Occupancy, Structural Characteristics, and Age of Householder: 1990**—Con.

[For definitions of terms and meanings of symbols, see text]

Place and [In Selected States] County Subdivision [2,500 to 9,999 Persons]	Collegedale city	Colonial Heights CDP	Covington city	Crossville city	Dayton city	Dickson city	Dunlap city	Eagleton Village CDP	Erwin city	Etowah city
All housing units	**1 641**	**2 613**	**2 920**	**3 054**	**2 306**	**3 818**	**1 501**	**2 281**	**2 259**	**1 737**
POPULATION										
Persons in occupied housing units	4 113	6 711	7 245	6 662	5 235	8 479	3 646	5 169	4 920	3 651
Per occupied housing unit	2.71	2.64	2.65	2.35	2.46	2.41	2.57	2.38	2.29	2.30
Owner-occupied housing units	2 739	5 730	3 635	3 691	3 155	5 036	2 641	3 767	3 722	2 532
Per owner-occupied housing unit	2.83	2.75	2.60	2.40	2.55	2.50	2.63	2.41	2.42	2.37
Renter-occupied housing units	1 374	981	3 610	2 971	2 080	3 443	1 005	1 402	1 198	1 119
Per renter-occupied housing unit	2.51	2.16	2.71	2.28	2.33	2.29	2.43	2.29	1.99	2.16
TENURE BY RACE AND HISPANIC ORIGIN OF HOUSEHOLDER										
Occupied housing units	**1 516**	**2 538**	**2 729**	**2 837**	**2 129**	**3 523**	**1 417**	**2 176**	**2 144**	**1 584**
Owner-occupied housing units	969	2 084	1 396	1 535	1 236	2 017	1 003	1 565	1 541	1 067
Percent of occupied housing units	63.9	82.1	51.2	54.1	58.1	57.3	70.8	71.9	71.9	67.4
White	934	2 063	1 084	1 526	1 166	1 879	1 002	1 559	1 538	1 039
Black	7	14	307	–	60	125	–	4	–	22
American Indian, Eskimo, or Aleut	1	1	2	7	2	7	–	1	1	4
Asian or Pacific Islander	15	6	3	1	7	6	–	1	1	2
Other race	12	–	–	1	1	–	1	–	1	–
Hispanic origin (of any race)	24	4	3	3	–	8	6	4	3	3
White, not of Hispanic origin	924	2 059	1 082	1 524	1 166	1 872	997	1 555	1 536	1 036
Renter-occupied housing units	547	454	1 333	1 302	893	1 506	414	611	603	517
White	489	444	657	1 289	812	1 328	414	592	602	489
Black	28	6	672	–	73	167	–	11	–	23
American Indian, Eskimo, or Aleut	1	1	1	8	5	3	–	5	–	4
Asian or Pacific Islander	9	1	3	3	2	4	–	2	1	–
Other race	20	2	–	2	1	4	–	1	–	1
Hispanic origin (of any race)	39	6	1	4	3	8	2	1	2	5
White, not of Hispanic origin	472	441	656	1 287	810	1 324	412	592	600	485
VACANCY STATUS										
Vacant housing units	**125**	**75**	**191**	**217**	**177**	**295**	**84**	**105**	**115**	**153**
For sale only	8	28	22	39	34	71	26	33	33	29
For rent	57	23	86	80	65	147	15	37	26	64
Rented or sold, not occupied	19	3	12	25	26	19	10	14	17	3
For seasonal, recreational, or occasional use	1	3	8	16	3	5	3	2	15	2
For migrant workers	–	–	–	–	7	–	–	–	–	–
Other vacant	40	18	63	57	42	53	30	19	24	55
Boarded up	–	1	4	2	1	–	4	–	1	–
DURATION OF VACANCY										
Vacant-for-sale-only housing units	**8**	**28**	**22**	**39**	**34**	**71**	**26**	**33**	**33**	**29**
Less than 2 months	–	1	2	7	9	8	4	6	2	2
2 up to 6 months	5	16	8	15	15	38	11	9	6	8
6 or more months	3	11	12	17	10	25	11	18	25	19
Vacant-for-rent housing units	**57**	**23**	**86**	**80**	**65**	**147**	**15**	**37**	**26**	**64**
Less than 2 months	24	7	30	37	38	51	8	18	8	14
2 up to 6 months	21	8	38	25	22	61	6	15	7	34
6 or more months	12	8	18	18	5	35	1	4	11	16
UNITS IN STRUCTURE										
1, detached	765	2 200	1 966	1 872	1 560	2 410	1 063	1 853	1 725	1 316
1, attached	14	5	101	75	37	59	4	12	23	25
2	204	24	221	227	223	375	18	21	85	131
3 or 4	98	58	192	274	157	248	22	45	149	77
5 to 9	94	150	248	163	151	193	80	149	55	90
10 to 19	9	66	61	130	49	314	36	62	76	16
20 to 49	–	–	35	42	–	28	–	–	30	–
50 or more	–	–	–	–	–	–	–	–	–	–
Mobile home or trailer	418	96	74	238	116	152	261	124	97	65
Other	39	14	22	33	13	39	17	15	19	17
Occupied housing units	**1 516**	**2 538**	**2 729**	**2 837**	**2 129**	**3 523**	**1 417**	**2 176**	**2 144**	**1 584**
AGE OF HOUSEHOLDER										
Under 25 years	127	74	161	224	172	268	90	118	63	93
25 to 34 years	389	437	549	546	397	735	269	460	277	293
35 to 44 years	296	606	533	486	410	671	289	411	372	246
45 to 54 years	251	560	370	398	289	420	226	333	304	222
55 to 64 years	180	409	390	406	297	438	196	297	359	245
65 to 74 years	155	293	382	424	319	500	187	356	424	283
75 years and over	118	159	344	353	245	491	160	201	345	202
HOUSEHOLDER 65 YEARS AND OVER										
Occupied housing units	**273**	**452**	**726**	**777**	**564**	**991**	**347**	**557**	**769**	**485**
1-person households	89	143	402	393	292	541	173	214	405	262
Mean number of persons per room	.34	.30	.32	.32	.32	.29	.34	.32	.29	.30
Units in structure:										
1, detached or attached	172	412	544	562	429	737	266	508	614	406
2 or more	39	25	174	180	122	223	39	35	139	63
Mobile home, trailer, or other	62	15	8	35	13	31	42	14	16	16
Specified owner	138	377	393	459	330	603	214	431	531	337
Mean value (dollars)	75 000	72 300	53 000	48 900	49 300	54 900	37 200	52 400	50 400	39 800
Specified renter	53	32	261	240	178	300	77	70	175	98
Mean contract rent (dollars)	240	286	132	178	153	186	133	203	135	148
With meals included in rent	–	–	2	–	1	–	–	–	–	–
Mean contract rent (dollars)	–	–	102	–	113	–	–	–	–	–
No meals included in rent	46	26	245	222	157	277	64	53	158	89
No cash rent	7	6	14	18	20	23	13	17	17	9

TIPSII [UPF] GH147 CENSUS90 72583600 06/22/92 5:06 PM MACHINE: C DATA:CENSUS90*H1TIPSDA47. 06/19/92 14:27:15 TAPE: NONE FRAME: 226
TSF:CENSUS90*92. 06/19/92 14:57:21 UTF:CENSUS90*93. 06/19/92 14:57:21 META:CENSUS90*H1TABLES47. 06/19/92 15:09:09

Table 67. **Occupancy, Structural Characteristics, and Age of Householder: 1990**—Con.

[For definitions of terms and meanings of symbols, see text]

Place and [In Selected States] County Subdivision [2,500 to 9,999 Persons]	Fairview city	Fayetteville city	Forest Hills city	Gatlinburg city	Greenbrier town	Green Hill CDP	Halls CDP	Harriman city	Harrison CDP	Harrogate-Shawanee CDP
All housing units	**1 479**	**3 277**	**1 597**	**2 923**	**1 111**	**2 369**	**2 539**	**3 234**	**2 709**	**1 035**
POPULATION										
Persons in occupied housing units	4 210	6 747	4 231	3 357	2 873	6 763	6 450	6 940	7 191	2 490
Per occupied housing unit	2.98	2.24	2.73	2.26	2.73	3.04	2.61	2.37	2.78	2.62
Owner-occupied housing units	3 566	3 988	4 101	2 356	2 152	6 175	5 543	4 186	5 899	1 994
Per owner-occupied housing unit	3.02	2.28	2.74	2.31	2.75	3.03	2.72	2.42	2.92	2.64
Renter-occupied housing units	644	2 759	130	1 001	721	588	907	2 754	1 292	496
Per renter-occupied housing unit	2.79	2.18	2.60	2.15	2.67	3.13	2.12	2.29	2.28	2.53
TENURE BY RACE AND HISPANIC ORIGIN OF HOUSEHOLDER										
Occupied housing units	**1 411**	**3 016**	**1 549**	**1 484**	**1 053**	**2 227**	**2 467**	**2 931**	**2 586**	**951**
Owner-occupied housing units	1 180	1 751	1 499	1 018	783	2 039	2 040	1 730	2 019	755
Percent of occupied housing units	83.6	58.1	96.8	68.6	74.4	91.6	82.7	59.0	78.1	79.4
White	1 178	1 449	1 474	1 011	781	1 981	2 026	1 611	1 929	748
Black	–	291	11	–	1	47	4	112	70	–
American Indian, Eskimo, or Aleut	1	3	1	3	1	1	2	5	8	3
Asian or Pacific Islander	1	5	13	4	–	10	6	2	8	3
Other race	–	3	–	–	–	–	2	–	4	1
Hispanic origin (of any race)	3	5	11	7	2	12	6	5	11	3
White, not of Hispanic origin	1 175	1 447	1 464	1 005	779	1 971	2 022	1 606	1 922	747
Renter-occupied housing units	231	1 265	50	466	270	188	427	1 201	567	196
White	230	875	48	450	266	177	426	1 093	535	193
Black	1	386	1	1	1	9	–	100	29	–
American Indian, Eskimo, or Aleut	–	1	–	4	2	1	1	6	2	1
Asian or Pacific Islander	–	1	1	11	–	–	–	1	–	1
Other race	–	2	–	–	1	1	–	1	1	1
Hispanic origin (of any race)	2	11	–	2	2	1	2	5	6	1
White, not of Hispanic origin	228	868	48	448	265	177	424	1 089	530	193
VACANCY STATUS										
Vacant housing units	**68**	**261**	**48**	**1 439**	**58**	**142**	**72**	**303**	**123**	**84**
For sale only	25	33	27	73	9	89	22	27	27	14
For rent	18	108	6	386	29	24	18	108	48	32
Rented or sold, not occupied	7	18	9	33	4	10	8	33	24	18
For seasonal, recreational, or occasional use	6	4	1	844	–	3	1	6	5	9
For migrant workers	–	–	–	1	–	–	–	–	–	–
Other vacant	12	98	5	102	16	16	23	129	19	11
Boarded up	–	1	–	3	–	–	2	11	–	–
DURATION OF VACANCY										
Vacant-for-sale-only housing units	**25**	**33**	**27**	**73**	**9**	**89**	**22**	**27**	**27**	**14**
Less than 2 months	3	4	1	18	–	11	2	1	5	1
2 up to 6 months	8	9	6	17	5	37	9	8	6	8
6 or more months	14	20	20	38	4	41	11	18	16	5
Vacant-for-rent housing units	**18**	**108**	**6**	**386**	**29**	**24**	**18**	**108**	**48**	**32**
Less than 2 months	7	18	–	235	15	10	7	26	13	9
2 up to 6 months	8	61	2	127	13	12	7	54	17	20
6 or more months	3	29	4	24	1	2	4	28	18	3
UNITS IN STRUCTURE										
1, detached	1 226	2 138	1 566	1 932	880	2 133	2 215	2 231	2 161	803
1, attached	10	93	11	38	16	127	32	79	33	8
2	18	316	15	96	53	27	35	250	180	22
3 or 4	16	286	1	88	11	35	16	159	45	28
5 to 9	9	167	1	132	12	8	28	130	40	24
10 to 19	30	151	1	125	1	10	75	57	20	1
20 to 49	–	46	–	228	65	–	43	41	31	–
50 or more	–	–	–	143	–	–	–	115	111	–
Mobile home or trailer	164	30	1	87	67	20	78	133	68	142
Other	6	50	1	54	6	9	17	39	20	7
Occupied housing units	**1 411**	**3 016**	**1 549**	**1 484**	**1 053**	**2 227**	**2 467**	**2 931**	**2 586**	**951**
AGE OF HOUSEHOLDER										
Under 25 years	66	146	5	69	43	34	37	143	71	52
25 to 34 years	379	450	93	172	241	417	343	451	493	138
35 to 44 years	401	451	340	313	214	776	569	504	701	249
45 to 54 years	208	360	371	256	179	566	508	441	517	167
55 to 64 years	162	449	344	261	156	245	395	474	408	129
65 to 74 years	112	635	261	249	131	138	364	519	260	141
75 years and over	83	525	135	164	89	51	251	399	136	75
HOUSEHOLDER 65 YEARS AND OVER										
Occupied housing units	**195**	**1 160**	**396**	**413**	**220**	**189**	**615**	**918**	**396**	**216**
1-person households	69	660	82	170	92	53	290	474	181	100
Mean number of persons per room	.35	.30	.24	.32	.32	.31	.30	.32	.32	.30
Units in structure:										
1, detached or attached	162	846	393	315	202	178	463	682	269	187
2 or more	7	280	2	85	11	7	135	205	109	6
Mobile home, trailer, or other	26	34	1	13	7	4	17	31	18	23
Specified owner	112	668	350	236	162	158	383	555	236	160
Mean value (dollars)	63 000	47 300	222 500	121 200	52 300	100 300	73 600	40 500	84 100	49 800
Specified renter	24	370	2	73	21	10	164	277	122	22
Mean contract rent (dollars)	195	141	–	284	241	445	145	142	152	184
With meals included in rent	1	3	–	–	–	–	–	–	–	–
Mean contract rent (dollars)	163	109	–	–	–	–	–	–	–	–
No meals included in rent	19	339	–	58	17	7	154	252	116	14
No cash rent	4	28	2	15	4	3	10	25	6	8

TIPSII [UPF] GH147 CENSUS90 72583600 06/22/92 5:06 PM MACHINE: C DATA:CENSUS90*H1TIPSDA47. 06/19/92 14:27:15 TAPE: NONE FRAME: 227
TSF:CENSUS90*92. 06/19/92 14:57:21 UTF:CENSUS90*93. 06/19/92 14:57:21 META:CENSUS90*H1TABLES47. 06/19/92 15:09:09

Table 67. **Occupancy, Structural Characteristics, and Age of Householder: 1990**—Con.

[For definitions of terms and meanings of symbols, see text]

Place and [In Selected States] County Subdivision [2,500 to 9,999 Persons]	Henderson city	Hohenwald city	Hopewell CDP	Humboldt city	Huntingdon town	Jasper town	Jefferson City city	Jonesborough town	Kingston city	Lafayette city
All housing units	**1 600**	**1 685**	**1 016**	**4 000**	**1 790**	**1 199**	**2 006**	**1 262**	**2 071**	**1 695**
POPULATION										
Persons in occupied housing units	3 732	3 611	2 565	9 464	3 980	2 751	4 208	2 914	4 479	3 567
Per occupied housing unit	2.49	2.35	2.60	2.50	2.39	2.49	2.23	2.46	2.31	2.25
Owner-occupied housing units	2 388	2 521	1 780	6 275	2 835	2 006	2 218	2 005	3 427	2 519
Per owner-occupied housing unit	2.50	2.38	2.71	2.53	2.37	2.47	2.33	2.49	2.40	2.31
Renter-occupied housing units	1 344	1 090	785	3 189	1 145	745	1 990	909	1 052	1 048
Per renter-occupied housing unit	2.49	2.29	2.38	2.45	2.45	2.53	2.12	2.40	2.07	2.11
TENURE BY RACE AND HISPANIC ORIGIN OF HOUSEHOLDER										
Occupied housing units	**1 497**	**1 536**	**986**	**3 781**	**1 664**	**1 105**	**1 888**	**1 185**	**1 936**	**1 585**
Owner-occupied housing units	957	1 061	656	2 481	1 196	811	951	806	1 427	1 089
Percent of occupied housing units	63.9	69.1	66.5	65.6	71.9	73.4	50.4	68.0	73.7	68.7
White	795	1 046	649	1 739	1 032	742	892	756	1 388	1 088
Black	161	12	5	740	162	68	56	49	36	–
American Indian, Eskimo, or Aleut	1	1	2	2	1	–	1	1	1	1
Asian or Pacific Islander	–	2	–	–	1	–	2	–	2	–
Other race	–	–	–	–	–	1	–	–	–	–
Hispanic origin (of any race)	2	4	2	4	3	4	1	2	2	1
White, not of Hispanic origin	795	1 042	647	1 736	1 029	740	891	754	1 386	1 087
Renter-occupied housing units	540	475	330	1 300	468	294	937	379	509	496
White	407	461	309	760	345	281	875	362	465	495
Black	124	9	16	532	120	13	52	17	33	–
American Indian, Eskimo, or Aleut	6	4	–	4	2	–	4	–	1	–
Asian or Pacific Islander	1	–	1	3	–	–	2	–	7	1
Other race	2	1	4	1	1	–	4	–	3	–
Hispanic origin (of any race)	5	3	6	6	3	–	8	3	6	–
White, not of Hispanic origin	407	458	307	758	343	281	871	359	463	495
VACANCY STATUS										
Vacant housing units	**103**	**149**	**30**	**219**	**126**	**94**	**118**	**77**	**135**	**110**
For sale only	26	20	7	26	25	12	8	18	10	21
For rent	24	45	16	73	41	43	56	22	86	34
Rented or sold, not occupied	12	31	–	46	11	6	20	6	8	18
For seasonal, recreational, or occasional use	9	3	1	7	5	3	5	1	3	2
For migrant workers	–	–	1	–	1	–	–	–	–	–
Other vacant	32	50	5	67	43	30	29	30	28	35
Boarded up	4	1	–	3	2	1	2	5	1	1
DURATION OF VACANCY										
Vacant-for-sale-only housing units	**26**	**20**	**7**	**26**	**25**	**12**	**8**	**18**	**10**	**21**
Less than 2 months	4	3	1	2	5	3	–	3	–	3
2 up to 6 months	9	10	3	12	9	6	5	10	4	9
6 or more months	13	7	3	12	11	3	3	5	6	9
Vacant-for-rent housing units	**24**	**45**	**16**	**73**	**41**	**43**	**56**	**22**	**86**	**34**
Less than 2 months	6	15	6	23	20	24	14	14	51	15
2 up to 6 months	7	15	7	21	13	10	25	5	23	14
6 or more months	11	15	3	29	8	9	17	3	12	5
UNITS IN STRUCTURE										
1, detached	1 243	1 196	701	3 002	1 434	915	1 180	913	1 524	1 248
1, attached	23	30	12	79	23	9	29	10	46	12
2	118	91	151	278	167	44	110	18	27	38
3 or 4	55	100	99	129	15	31	148	25	96	123
5 to 9	41	11	21	62	29	29	187	136	97	91
10 to 19	40	8	–	68	7	21	177	91	88	52
20 to 49	27	–	–	43	–	35	27	–	77	–
50 or more	–	–	–	–	–	–	–	–	–	–
Mobile home or trailer	25	240	27	292	103	108	126	54	104	112
Other	28	9	5	47	12	7	22	15	12	19
Occupied housing units	**1 497**	**1 536**	**986**	**3 781**	**1 664**	**1 105**	**1 888**	**1 185**	**1 936**	**1 585**
AGE OF HOUSEHOLDER										
Under 25 years	126	88	84	166	82	51	227	66	79	76
25 to 34 years	269	253	242	668	244	191	333	212	268	241
35 to 44 years	251	260	225	663	308	227	302	233	371	261
45 to 54 years	199	191	194	548	245	160	237	185	300	240
55 to 64 years	202	203	127	578	238	178	234	170	316	238
65 to 74 years	246	268	83	622	291	171	307	182	392	291
75 years and over	204	273	31	536	256	127	248	137	210	238
HOUSEHOLDER 65 YEARS AND OVER										
Occupied housing units	**450**	**541**	**114**	**1 158**	**547**	**298**	**555**	**319**	**602**	**529**
1-person households	205	284	31	573	270	147	285	153	266	289
Mean number of persons per room	.33	.31	.33	.32	.29	.30	.31	.30	.30	.31
Units in structure:										
1, detached or attached	376	415	101	948	479	252	390	266	518	404
2 or more	61	91	11	169	49	31	152	40	63	106
Mobile home, trailer, or other	13	35	2	41	19	15	13	13	21	19
Specified owner	310	344	81	763	380	214	325	237	446	340
Mean value (dollars)	43 200	37 200	66 100	39 000	40 500	52 500	47 100	59 700	56 100	39 100
Specified renter	100	130	12	282	86	45	180	52	89	134
Mean contract rent (dollars)	138	123	278	150	141	213	213	193	192	109
With meals included in rent	–	–	–	2	–	–	1	–	–	1
Mean contract rent (dollars)	–	–	–	82	–	–	1 250	–	–	50
No meals included in rent	85	115	11	262	70	37	172	49	74	127
No cash rent	15	15	1	18	16	8	7	3	15	6

TIPSII [UPF] GH147 CENSUS90 72583600 06/22/92 5:06 PM MACHINE: C DATA:CENSUS90*H1TIPSDA47. 06/19/92 14:27:15 TAPE: NONE FRAME: 228
TSF:CENSUS90*92. 06/19/92 14:57:21 UTF:CENSUS90*93. 06/19/92 14:57:21 META:CENSUS90*H1TABLES47. 06/19/92 15:09:09

Table 67. **Occupancy, Structural Characteristics, and Age of Householder: 1990**—Con.

[For definitions of terms and meanings of symbols, see text]

Place and [In Selected States] County Subdivision [2,500 to 9,999 Persons]	La Follette city	La Vergne city	Lenoir City city	Lewisburg city	Lexington city	Livingston town	Loudon town	Lynchburg, Moore County	McKenzie city	Madisonville town
All housing units	**3 116**	**2 810**	**2 734**	**4 275**	**2 612**	**1 679**	**1 832**	**1 912**	**2 158**	**1 344**
POPULATION										
Persons in occupied housing units	7 095	7 475	6 147	9 621	5 598	3 608	4 026	4 714	4 892	2 953
Per occupied housing unit	2.42	2.90	2.39	2.40	2.32	2.32	2.35	2.72	2.45	2.35
Owner-occupied housing units	4 023	6 156	3 852	5 920	3 750	2 502	2 676	3 942	3 387	2 117
Per owner-occupied housing unit	2.42	2.92	2.42	2.46	2.36	2.43	2.39	2.72	2.50	2.39
Renter-occupied housing units	3 072	1 319	2 295	3 701	1 848	1 106	1 350	772	1 505	836
Per renter-occupied housing unit	2.43	2.80	2.35	2.31	2.25	2.12	2.27	2.73	2.35	2.24
TENURE BY RACE AND HISPANIC ORIGIN OF HOUSEHOLDER										
Occupied housing units	**2 927**	**2 580**	**2 569**	**4 008**	**2 409**	**1 552**	**1 712**	**1 734**	**1 997**	**1 259**
Owner-occupied housing units	1 662	2 109	1 594	2 404	1 588	1 030	1 118	1 451	1 357	885
Percent of occupied housing units	56.8	81.7	62.0	60.0	65.9	66.4	65.3	83.7	68.0	70.3
White	1 651	1 986	1 586	2 134	1 400	1 021	1 075	1 401	1 225	836
Black	10	100	–	264	188	8	39	48	129	47
American Indian, Eskimo, or Aleut	1	10	8	2	–	–	1	2	2	1
Asian or Pacific Islander	–	10	–	4	–	1	3	–	–	1
Other race	–	3	–	–	–	–	–	–	1	–
Hispanic origin (of any race)	2	15	3	6	7	–	1	4	4	–
White, not of Hispanic origin	1 649	1 977	1 583	2 128	1 394	1 021	1 074	1 397	1 223	836
Renter-occupied housing units	1 265	471	975	1 604	821	522	594	283	640	374
White	1 253	448	964	1 294	664	520	576	262	526	347
Black	5	18	10	297	151	1	16	19	111	20
American Indian, Eskimo, or Aleut	5	3	1	–	3	–	1	2	2	3
Asian or Pacific Islander	2	–	–	11	3	–	–	–	–	2
Other race	–	2	–	2	–	1	1	–	1	2
Hispanic origin (of any race)	9	6	4	8	7	3	1	–	1	5
White, not of Hispanic origin	1 245	445	960	1 288	660	518	576	262	526	344
VACANCY STATUS										
Vacant housing units	**189**	**230**	**165**	**267**	**203**	**127**	**120**	**178**	**161**	**85**
For sale only	31	113	26	53	44	20	19	17	24	19
For rent	74	50	65	124	87	45	51	16	36	26
Rented or sold, not occupied	10	27	14	25	9	20	15	11	30	17
For seasonal, recreational, or occasional use	9	6	6	4	4	2	6	65	9	2
For migrant workers	–	–	–	–	–	–	–	–	–	–
Other vacant	65	34	54	61	59	40	29	69	62	21
Boarded up	4	4	1	5	4	–	1	–	–	–
DURATION OF VACANCY										
Vacant-for-sale-only housing units	**31**	**113**	**26**	**53**	**44**	**20**	**19**	**17**	**24**	**19**
Less than 2 months	7	53	2	6	10	5	2	1	3	2
2 up to 6 months	12	38	11	31	14	5	4	6	11	3
6 or more months	12	22	13	16	20	10	13	10	10	14
Vacant-for-rent housing units	**74**	**50**	**65**	**124**	**87**	**45**	**51**	**16**	**36**	**26**
Less than 2 months	25	23	31	49	42	9	18	5	19	12
2 up to 6 months	27	20	26	54	30	12	25	4	11	6
6 or more months	22	7	8	21	15	24	8	7	6	8
UNITS IN STRUCTURE										
1, detached	2 127	1 961	1 853	2 951	1 749	1 093	1 418	1 539	1 615	974
1, attached	35	21	24	65	53	45	44	10	29	16
2	87	43	99	302	225	101	60	15	148	49
3 or 4	284	61	95	198	166	76	61	5	173	64
5 to 9	171	3	129	188	47	59	73	23	24	46
10 to 19	124	21	157	149	21	82	62	1	1	25
20 to 49	43	36	25	23	–	–	–	–	–	–
50 or more	–	–	–	179	–	–	–	–	–	–
Mobile home or trailer	222	656	319	159	328	213	99	306	148	150
Other	23	8	33	61	23	10	15	13	20	20
Occupied housing units	**2 927**	**2 580**	**2 569**	**4 008**	**2 409**	**1 552**	**1 712**	**1 734**	**1 997**	**1 259**
AGE OF HOUSEHOLDER										
Under 25 years	186	142	203	233	135	91	85	52	108	67
25 to 34 years	456	705	511	789	402	204	272	281	341	227
35 to 44 years	454	663	459	750	423	259	305	373	356	207
45 to 54 years	419	464	355	551	354	232	253	330	306	205
55 to 64 years	434	335	330	526	394	255	270	265	296	174
65 to 74 years	525	185	418	646	375	271	279	243	340	226
75 years and over	453	86	293	513	326	240	248	190	250	153
HOUSEHOLDER 65 YEARS AND OVER										
Occupied housing units	**978**	**271**	**711**	**1 159**	**701**	**511**	**527**	**433**	**590**	**379**
1-person households	482	92	362	613	341	274	255	169	251	200
Mean number of persons per room	.35	.38	.31	.31	.30	.30	.32	.31	.32	.31
Units in structure:										
1, detached or attached	752	193	578	851	546	363	446	386	495	297
2 or more	194	5	100	282	119	113	70	10	79	54
Mobile home, trailer, or other	32	73	33	26	36	35	11	37	16	28
Specified owner	628	153	471	699	458	285	365	168	424	243
Mean value (dollars)	38 700	59 100	40 800	50 500	45 100	45 300	44 400	47 400	41 000	44 900
Specified renter	269	27	166	345	171	147	127	32	112	86
Mean contract rent (dollars)	161	254	136	141	140	120	123	213	138	126
With meals included in rent	–	–	4	1	1	1	–	–	–	–
Mean contract rent (dollars)	–	–	117	50	113	113	–	–	–	–
No meals included in rent	249	17	142	319	159	132	110	21	95	78
No cash rent	20	10	20	25	11	14	17	11	17	8

TIPSII [UPF] GH147 CENSUS90 72583600 06/22/92 5:06 PM MACHINE: C DATA:CENSUS90*H1TIPSDA47. 06/19/92 14:27:15 TAPE: NONE FRAME: 229
TSF:CENSUS90*92. 06/19/92 14:57:21 UTF:CENSUS90*93. 06/19/92 14:57:21 META:CENSUS90*H1TABLES47. 06/19/92 15:09:09

Table 67. **Occupancy, Structural Characteristics, and Age of Householder: 1990**—Con.

[For definitions of terms and meanings of symbols, see text]

Place and [In Selected States] County Subdivision [2,500 to 9,999 Persons]	Manchester city	Martin city	Midway CDP	Milan city	Millersville city	Monterey town	Mount Carmel town	Mount Juliet city	Mount Pleasant city	Newbern town
All housing units	**3 330**	**3 104**	**1 192**	**3 300**	**1 044**	**1 113**	**1 630**	**1 926**	**1 879**	**1 058**
POPULATION										
Persons in occupied housing units	7 449	6 530	2 953	7 319	2 575	2 446	4 082	5 389	4 222	2 515
Per occupied housing unit	2.44	2.22	2.59	2.37	2.66	2.42	2.61	2.94	2.48	2.49
Owner-occupied housing units	4 744	3 573	2 183	4 680	1 649	1 610	3 514	4 852	2 669	1 555
Per owner-occupied housing unit	2.49	2.37	2.66	2.35	2.57	2.47	2.63	2.93	2.48	2.58
Renter-occupied housing units	2 705	2 957	770	2 639	926	836	568	537	1 553	960
Per renter-occupied housing unit	2.37	2.06	2.41	2.40	2.82	2.33	2.50	3.03	2.50	2.36
TENURE BY RACE AND HISPANIC ORIGIN OF HOUSEHOLDER										
Occupied housing units	**3 047**	**2 941**	**1 141**	**3 089**	**969**	**1 010**	**1 563**	**1 832**	**1 699**	**1 009**
Owner-occupied housing units	1 907	1 508	822	1 990	641	651	1 336	1 655	1 077	602
Percent of occupied housing units	62.6	51.3	72.0	64.4	66.2	64.5	85.5	90.3	63.4	59.7
White	1 848	1 348	816	1 689	636	646	1 329	1 592	814	531
Black	47	149	6	300	–	–	2	53	261	68
American Indian, Eskimo, or Aleut	3	2	–	–	1	3	3	8	1	1
Asian or Pacific Islander	9	8	–	–	3	1	2	1	1	2
Other race	–	1	–	1	1	1	–	1	–	–
Hispanic origin (of any race)	8	2	3	3	2	2	2	6	3	1
White, not of Hispanic origin	1 840	1 346	813	1 689	635	645	1 327	1 587	812	530
Renter-occupied housing units	1 140	1 433	319	1 099	328	359	227	177	622	407
White	1 082	1 094	311	785	327	357	223	170	446	326
Black	37	248	6	305	1	–	3	7	171	79
American Indian, Eskimo, or Aleut	3	4	–	–	–	2	–	–	3	2
Asian or Pacific Islander	14	74	2	6	–	–	1	–	1	–
Other race	4	13	–	3	–	–	–	–	1	–
Hispanic origin (of any race)	9	18	2	6	1	–	1	2	2	2
White, not of Hispanic origin	1 078	1 090	309	782	326	357	222	168	445	325
VACANCY STATUS										
Vacant housing units	**283**	**163**	**51**	**211**	**75**	**103**	**67**	**94**	**180**	**49**
For sale only	31	20	10	41	8	13	22	51	15	11
For rent	137	87	22	110	36	37	5	13	108	17
Rented or sold, not occupied	27	12	4	10	2	13	9	7	13	12
For seasonal, recreational, or occasional use	9	5	1	8	6	8	4	2	1	–
For migrant workers	–	1	–	–	–	–	–	–	–	–
Other vacant	79	38	14	42	23	32	27	21	43	9
Boarded up	4	–	1	–	1	–	–	–	2	–
DURATION OF VACANCY										
Vacant-for-sale-only housing units	**31**	**20**	**10**	**41**	**8**	**13**	**22**	**51**	**15**	**11**
Less than 2 months	6	3	–	3	4	2	5	8	–	1
2 up to 6 months	12	5	3	21	2	4	8	33	5	4
6 or more months	13	12	7	17	2	7	9	10	10	6
Vacant-for-rent housing units	**137**	**87**	**22**	**110**	**36**	**37**	**5**	**13**	**108**	**17**
Less than 2 months	42	33	11	32	13	12	2	9	26	4
2 up to 6 months	67	36	6	51	19	20	3	4	77	10
6 or more months	28	18	5	27	4	5	–	–	5	3
UNITS IN STRUCTURE										
1, detached	2 344	1 856	829	2 482	526	734	1 416	1 521	1 344	746
1, attached	70	33	7	61	10	15	16	21	38	23
2	251	379	30	288	29	54	19	22	137	152
3 or 4	99	251	30	201	20	85	18	2	111	67
5 to 9	62	90	38	134	5	45	12	6	63	21
10 to 19	111	286	49	34	3	9	–	2	50	9
20 to 49	22	58	–	–	–	–	–	–	20	–
50 or more	91	–	–	–	–	–	–	–	–	–
Mobile home or trailer	235	121	205	78	448	158	140	343	99	31
Other	45	30	4	22	3	13	9	9	17	9
Occupied housing units	**3 047**	**2 941**	**1 141**	**3 089**	**969**	**1 010**	**1 563**	**1 832**	**1 699**	**1 009**
AGE OF HOUSEHOLDER										
Under 25 years	176	483	92	145	77	64	53	45	108	53
25 to 34 years	557	549	228	556	285	173	259	410	339	180
35 to 44 years	508	475	298	526	216	189	365	572	276	188
45 to 54 years	482	351	180	432	135	153	300	370	225	140
55 to 64 years	490	323	154	461	120	131	244	210	242	139
65 to 74 years	499	396	119	546	86	145	208	133	260	164
75 years and over	335	364	70	423	50	155	134	92	249	145
HOUSEHOLDER 65 YEARS AND OVER										
Occupied housing units	**834**	**760**	**189**	**969**	**136**	**300**	**342**	**225**	**509**	**309**
1-person households	394	388	69	480	37	150	130	87	248	161
Mean number of persons per room	.31	.29	.33	.31	.37	.32	.33	.31	.32	.31
Units in structure:										
1, detached or attached	654	599	166	812	103	221	319	201	411	218
2 or more	141	150	7	137	7	50	9	2	80	84
Mobile home, trailer, or other	39	11	16	20	26	29	14	22	18	7
Specified owner	529	475	120	664	71	175	263	164	334	182
Mean value (dollars)	52 000	47 000	57 600	45 200	58 500	38 100	45 900	84 300	42 200	44 500
Specified renter	205	200	22	220	15	82	24	10	118	101
Mean contract rent (dollars)	164	161	191	155	250	165	158	228	244	131
With meals included in rent	–	–	–	–	–	–	–	–	15	–
Mean contract rent (dollars)	–	–	–	–	–	–	–	–	895	–
No meals included in rent	193	178	13	198	12	72	16	9	93	95
No cash rent	12	22	9	22	3	10	8	1	10	6

TIPSII [UPF] GH147 CENSUS90 72583600 06/22/92 5:06 PM MACHINE: C DATA:CENSUS90*H1TIPSDA47. 06/19/92 14:27:15 TAPE: NONE FRAME: 230
TSF:CENSUS90*92. 06/19/92 14:57:21 UTF:CENSUS90*93. 06/19/92 14:57:21 META:CENSUS90*H1TABLES47. 06/19/92 15:09:09

Table 67. **Occupancy, Structural Characteristics, and Age of Householder: 1990**—Con.

[For definitions of terms and meanings of symbols, see text]

Place and [In Selected States] County Subdivision [2,500 to 9,999 Persons]	Newport city	Oak Grove CDP	Oak Hill city	Oliver Springs town	Oneida town	Ooltewah CDP	Paris city	Pigeon Forge city	Pine Crest CDP
All housing units	**3 171**	**1 456**	**1 788**	**1 385**	**1 506**	**1 847**	**4 538**	**1 371**	**1 546**
POPULATION									
Persons in occupied housing units	6 972	3 375	4 301	3 433	3 447	4 755	9 127	2 914	3 318
Per occupied housing unit	2.35	2.50	2.49	2.62	2.42	2.75	2.17	2.44	2.31
Owner-occupied housing units	3 965	2 391	3 940	2 655	2 018	3 876	5 873	1 968	2 201
Per owner-occupied housing unit	2.39	2.65	2.51	2.64	2.50	2.79	2.21	2.44	2.50
Renter-occupied housing units	3 007	984	361	778	1 429	879	3 254	946	1 117
Per renter-occupied housing unit	2.30	2.20	2.27	2.57	2.32	2.59	2.10	2.44	1.99
TENURE BY RACE AND HISPANIC ORIGIN OF HOUSEHOLDER									
Occupied housing units	**2 965**	**1 348**	**1 729**	**1 309**	**1 425**	**1 728**	**4 214**	**1 195**	**1 439**
Owner-occupied housing units	1 660	901	1 570	1 006	808	1 388	2 662	807	879
Percent of occupied housing units	56.0	66.8	90.8	76.9	56.7	80.3	63.2	67.5	61.1
White	1 586	897	1 548	972	806	1 242	2 287	804	875
Black	73	2	9	26	–	136	366	1	–
American Indian, Eskimo, or Aleut	–	1	2	3	2	4	5	1	3
Asian or Pacific Islander	1	1	10	4	–	5	3	–	1
Other race	–	–	1	1	–	1	1	1	–
Hispanic origin (of any race)	5	3	5	2	2	12	3	3	–
White, not of Hispanic origin	1 581	894	1 545	970	804	1 233	2 285	801	875
Renter-occupied housing units	1 305	447	159	303	617	340	1 552	388	560
White	1 229	440	155	290	611	313	1 134	382	536
Black	64	3	2	11	1	25	405	1	11
American Indian, Eskimo, or Aleut	6	1	–	2	3	1	9	3	4
Asian or Pacific Islander	4	3	2	–	2	–	3	–	6
Other race	2	–	–	–	–	1	1	2	3
Hispanic origin (of any race)	8	3	–	1	2	7	9	3	9
White, not of Hispanic origin	1 224	437	155	289	610	307	1 127	380	532
VACANCY STATUS									
Vacant housing units	**206**	**108**	**59**	**76**	**81**	**119**	**324**	**176**	**107**
For sale only	27	10	27	13	8	13	49	16	16
For rent	114	21	7	19	18	45	132	22	39
Rented or sold, not occupied	11	11	6	8	5	4	18	19	8
For seasonal, recreational, or occasional use	8	44	4	–	6	–	14	73	14
For migrant workers	–	–	–	–	–	–	–	–	–
Other vacant	46	22	15	36	44	57	111	46	30
Boarded up	2	1	3	1	–	6	8	–	–
DURATION OF VACANCY									
Vacant-for-sale-only housing units	**27**	**10**	**27**	**13**	**8**	**13**	**49**	**16**	**16**
Less than 2 months	6	1	1	3	3	2	8	1	4
2 up to 6 months	12	4	13	5	3	1	13	9	3
6 or more months	9	5	13	5	2	10	28	6	9
Vacant-for-rent housing units	**114**	**21**	**7**	**19**	**18**	**45**	**132**	**22**	**39**
Less than 2 months	54	8	2	9	9	10	61	8	28
2 up to 6 months	47	8	4	5	7	14	37	9	10
6 or more months	13	5	1	5	2	21	34	5	1
UNITS IN STRUCTURE									
1, detached	1 996	909	1 662	1 131	1 000	1 272	3 191	929	816
1, attached	88	11	29	14	20	8	72	27	17
2	319	49	80	39	77	47	354	41	37
3 or 4	119	68	5	57	144	8	204	55	98
5 to 9	105	166	4	24	48	6	241	37	186
10 to 19	95	69	–	26	44	2	73	47	141
20 to 49	77	–	–	–	–	–	62	–	–
50 or more	–	–	–	–	–	–	–	–	–
Mobile home or trailer	331	175	1	75	150	496	311	199	229
Other	41	9	7	19	23	8	30	36	22
Occupied housing units	**2 965**	**1 348**	**1 729**	**1 309**	**1 425**	**1 728**	**4 214**	**1 195**	**1 439**
AGE OF HOUSEHOLDER									
Under 25 years	170	96	14	53	96	70	189	59	158
25 to 34 years	464	371	151	236	225	324	650	204	352
35 to 44 years	502	322	403	251	273	475	617	222	285
45 to 54 years	481	253	296	214	207	305	536	219	204
55 to 64 years	487	134	284	215	196	280	614	218	179
65 to 74 years	461	118	332	209	237	163	820	177	146
75 years and over	400	54	249	131	191	111	788	96	115
HOUSEHOLDER 65 YEARS AND OVER									
Occupied housing units	**861**	**172**	**581**	**340**	**428**	**274**	**1 608**	**273**	**261**
1-person households	459	55	179	142	233	110	880	99	115
Mean number of persons per room	.33	.33	.25	.35	.31	.32	.30	.34	.29
Units in structure:									
1, detached or attached	628	150	554	282	309	214	1 197	240	222
2 or more	186	5	25	41	91	10	334	10	15
Mobile home, trailer, or other	47	17	2	17	28	50	77	23	24
Specified owner	512	120	492	244	233	176	998	197	194
Mean value (dollars)	43 200	61 800	171 300	46 700	42 400	70 900	43 400	85 900	53 700
Specified renter	268	11	14	53	141	33	422	32	27
Mean contract rent (dollars)	139	270	451	155	140	243	134	274	260
With meals included in rent	1	–	–	–	2	–	4	–	–
Mean contract rent (dollars)	137	–	–	–	50	–	132	–	–
No meals included in rent	244	10	11	49	127	23	378	26	19
No cash rent	23	1	3	4	12	10	40	6	8

TIPSII [UPF] GH147 CENSUS90 72583600 06/22/92 5:06 PM MACHINE: C DATA:CENSUS90*H1TIPSDA47. 06/19/92 14:27:15 TAPE: NONE FRAME: 231
TSF:CENSUS90*92. 06/19/92 14:57:21 UTF:CENSUS90*93. 06/19/92 14:57:21 META:CENSUS90*H1TABLES47. 06/19/92 15:09:09

Table 67. **Occupancy, Structural Characteristics, and Age of Householder: 1990**—Con.

[For definitions of terms and meanings of symbols, see text]

Place and [In Selected States] County Subdivision [2,500 to 9,999 Persons]	Portland town	Powell CDP	Pulaski city	Ripley city	Rockwood city	Rogersville town	Savannah city	Selmer town	Sevierville town
All housing units	**2 101**	**3 023**	**3 545**	**2 490**	**2 326**	**1 995**	**2 796**	**1 780**	**3 321**
POPULATION									
Persons in occupied housing units	5 165	7 533	7 582	5 875	5 153	3 972	6 332	3 737	6 978
Per occupied housing unit	2.65	2.58	2.30	2.57	2.37	2.14	2.43	2.29	2.34
Owner-occupied housing units	3 722	6 113	4 250	3 186	3 369	2 457	4 018	2 406	4 118
Per owner-occupied housing unit	2.69	2.73	2.33	2.70	2.43	2.26	2.41	2.29	2.48
Renter-occupied housing units	1 443	1 420	3 332	2 689	1 784	1 515	2 314	1 331	2 860
Per renter-occupied housing unit	2.55	2.08	2.25	2.42	2.27	1.98	2.48	2.31	2.17
TENURE BY RACE AND HISPANIC ORIGIN OF HOUSEHOLDER									
Occupied housing units	**1 949**	**2 919**	**3 302**	**2 288**	**2 174**	**1 854**	**2 601**	**1 629**	**2 980**
Owner-occupied housing units	1 383	2 237	1 821	1 178	1 389	1 089	1 669	1 052	1 663
Percent of occupied housing units	71.0	76.6	55.1	51.5	63.9	58.7	64.2	64.6	55.8
White	1 361	2 203	1 452	799	1 308	1 007	1 531	961	1 644
Black	17	26	362	378	77	80	131	87	11
American Indian, Eskimo, or Aleut	3	1	2	–	3	1	2	–	3
Asian or Pacific Islander	2	4	5	1	1	1	2	4	4
Other race	–	3	–	–	–	–	3	–	1
Hispanic origin (of any race)	4	7	2	3	3	1	9	5	2
White, not of Hispanic origin	1 357	2 198	1 451	797	1 305	1 006	1 527	957	1 643
Renter-occupied housing units	566	682	1 481	1 110	785	765	932	577	1 317
White	540	671	1 051	590	737	728	848	506	1 279
Black	24	6	421	514	44	35	83	69	19
American Indian, Eskimo, or Aleut	–	2	4	5	1	1	1	–	6
Asian or Pacific Islander	2	1	4	–	2	1	–	2	11
Other race	–	2	1	1	1	–	–	–	2
Hispanic origin (of any race)	1	3	5	13	2	1	5	1	12
White, not of Hispanic origin	540	670	1 047	589	736	727	844	505	1 271
VACANCY STATUS									
Vacant housing units	**152**	**104**	**243**	**202**	**152**	**141**	**195**	**151**	**341**
For sale only	27	36	23	30	30	30	32	33	63
For rent	73	26	110	142	36	52	62	50	165
Rented or sold, not occupied	23	6	20	7	28	22	11	19	32
For seasonal, recreational, or occasional use	1	5	8	3	4	5	13	7	17
For migrant workers	1	–	–	–	–	1	–	–	4
Other vacant	27	31	82	20	54	31	77	42	60
Boarded up	–	3	7	1	3	–	2	5	6
DURATION OF VACANCY									
Vacant-for-sale-only housing units	**27**	**36**	**23**	**30**	**30**	**30**	**32**	**33**	**63**
Less than 2 months	4	2	2	2	7	2	2	5	9
2 up to 6 months	14	11	14	12	9	17	12	9	24
6 or more months	9	23	7	16	14	11	18	19	30
Vacant-for-rent housing units	**73**	**26**	**110**	**142**	**36**	**52**	**62**	**50**	**165**
Less than 2 months	34	6	50	81	15	25	19	17	65
2 up to 6 months	27	11	39	33	12	16	26	26	82
6 or more months	12	9	21	28	9	11	17	7	18
UNITS IN STRUCTURE									
1, detached	1 568	2 167	2 154	1 519	1 662	1 307	2 224	1 314	1 894
1, attached	20	18	46	94	31	47	35	27	70
2	104	29	397	293	76	88	91	74	292
3 or 4	101	31	346	182	87	146	79	58	237
5 to 9	36	66	163	222	33	167	130	61	227
10 to 19	4	83	185	34	61	134	27	62	171
20 to 49	49	28	–	20	8	–	56	–	46
50 or more	–	109	–	–	127	–	–	–	–
Mobile home or trailer	209	482	215	101	208	95	131	173	312
Other	10	10	39	25	33	11	23	11	72
Occupied housing units	**1 949**	**2 919**	**3 302**	**2 288**	**2 174**	**1 854**	**2 601**	**1 629**	**2 980**
AGE OF HOUSEHOLDER									
Under 25 years	92	110	197	144	104	96	161	84	211
25 to 34 years	402	445	545	458	306	248	421	284	558
35 to 44 years	365	674	554	387	338	242	458	282	537
45 to 54 years	288	523	442	307	330	279	366	243	465
55 to 64 years	272	512	421	295	382	325	419	239	422
65 to 74 years	287	392	573	347	423	325	431	253	441
75 years and over	243	263	570	350	291	339	345	244	346
HOUSEHOLDER 65 YEARS AND OVER									
Occupied housing units	**530**	**655**	**1 143**	**697**	**714**	**664**	**776**	**497**	**787**
1-person households	266	306	589	357	386	359	377	265	390
Mean number of persons per room	.32	.32	.31	.35	.33	.31	.32	.30	.33
Units in structure:									
1, detached or attached	418	463	811	492	512	488	677	407	562
2 or more	82	140	301	189	152	157	79	59	180
Mobile home, trailer, or other	30	52	31	16	50	19	20	31	45
Specified owner	329	392	681	374	415	398	534	339	431
Mean value (dollars)	52 800	70 900	50 500	43 800	36 100	48 600	42 800	39 200	66 400
Specified renter	120	169	366	265	215	203	182	103	260
Mean contract rent (dollars)	162	119	148	134	139	154	126	117	352
With meals included in rent	–	1	–	1	2	2	–	–	43
Mean contract rent (dollars)	–	50	–	90	152	175	–	–	934
No meals included in rent	112	160	344	250	197	189	163	95	203
No cash rent	8	8	22	14	16	12	19	8	14

TIPSII [UPF] GH147 CENSUS90 72583600 06/22/92 5:06 PM MACHINE: C DATA:CENSUS90*H1TIPSDA47. 06/19/92 14:27:15 TAPE: NONE FRAME: 232
TSF:CENSUS90*92. 06/19/92 14:57:21 UTF:CENSUS90*93. 06/19/92 14:57:21 META:CENSUS90*H1TABLES47. 06/19/92 15:09:09

Table 67. **Occupancy, Structural Characteristics, and Age of Householder: 1990**—Con.

[For definitions of terms and meanings of symbols, see text]

Place and [In Selected States] County Subdivision [2,500 to 9,999 Persons]	Seymour CDP	Signal Mountain town	Smithville town	Soddy-Daisy city	South Cleveland CDP	South Fulton city	South Pittsburg city	Sparta city
All housing units	**2 662**	**2 718**	**1 693**	**3 356**	**2 036**	**1 182**	**1 444**	**2 034**
POPULATION								
Persons in occupied housing units	6 949	6 921	3 685	8 240	5 372	2 678	3 129	4 499
Per occupied housing unit	2.73	2.67	2.32	2.58	2.80	2.39	2.38	2.37
Owner-occupied housing units	6 016	6 050	2 257	6 431	4 211	1 925	2 018	2 903
Per owner-occupied housing unit	2.79	2.84	2.32	2.59	2.83	2.38	2.47	2.36
Renter-occupied housing units	933	871	1 428	1 809	1 161	753	1 111	1 596
Per renter-occupied housing unit	2.42	1.90	2.31	2.56	2.70	2.41	2.23	2.40
TENURE BY RACE AND HISPANIC ORIGIN OF HOUSEHOLDER								
Occupied housing units	**2 544**	**2 593**	**1 588**	**3 193**	**1 918**	**1 121**	**1 314**	**1 898**
Owner-occupied housing units	2 158	2 134	971	2 486	1 488	809	816	1 232
Percent of occupied housing units	84.8	82.3	61.1	77.9	77.6	72.2	62.1	64.9
White	2 149	2 118	951	2 466	1 469	658	684	1 165
Black	4	4	20	16	14	148	131	64
American Indian, Eskimo, or Aleut	2	1	–	1	4	1	1	–
Asian or Pacific Islander	2	8	–	2	1	2	–	2
Other race	1	3	–	1	–	–	–	1
Hispanic origin (of any race)	7	9	–	10	2	4	–	3
White, not of Hispanic origin	2 143	2 112	951	2 458	1 467	657	684	1 163
Renter-occupied housing units	386	459	617	707	430	312	498	666
White	381	455	601	704	417	211	390	625
Black	2	1	13	1	10	99	107	37
American Indian, Eskimo, or Aleut	1	–	–	1	–	1	1	3
Asian or Pacific Islander	1	3	1	–	1	–	–	1
Other race	1	–	2	1	2	1	–	–
Hispanic origin (of any race)	2	2	3	2	2	3	1	2
White, not of Hispanic origin	380	453	600	703	417	211	390	623
VACANCY STATUS								
Vacant housing units	**118**	**125**	**105**	**163**	**118**	**61**	**130**	**136**
For sale only	33	54	19	16	24	9	16	25
For rent	37	39	36	56	65	28	51	49
Rented or sold, not occupied	13	19	6	12	8	–	10	7
For seasonal, recreational, or occasional use	6	1	1	11	–	–	4	3
For migrant workers	–	–	–	–	–	–	–	–
Other vacant	29	12	43	68	21	24	49	52
Boarded up	2	–	1	5	3	1	1	5
DURATION OF VACANCY								
Vacant-for-sale-only housing units	**33**	**54**	**19**	**16**	**24**	**9**	**16**	**25**
Less than 2 months	7	6	1	1	4	1	1	3
2 up to 6 months	12	20	9	2	11	5	7	5
6 or more months	14	28	9	13	9	3	8	17
Vacant-for-rent housing units	**37**	**39**	**36**	**56**	**65**	**28**	**51**	**49**
Less than 2 months	13	11	16	18	37	5	28	18
2 up to 6 months	8	18	11	24	27	14	10	19
6 or more months	16	10	9	14	1	9	13	12
UNITS IN STRUCTURE								
1, detached	2 226	2 285	1 230	2 397	1 613	968	946	1 548
1, attached	14	52	36	28	6	15	46	23
2	80	77	118	134	30	60	139	112
3 or 4	49	51	62	26	15	9	36	102
5 to 9	21	35	85	56	37	59	55	110
10 to 19	9	2	76	4	21	14	25	79
20 to 49	–	23	–	–	25	–	70	–
50 or more	–	172	–	–	53	–	–	–
Mobile home or trailer	240	4	71	680	225	40	115	34
Other	23	17	15	31	11	17	12	26
Occupied housing units	**2 544**	**2 593**	**1 588**	**3 193**	**1 918**	**1 121**	**1 314**	**1 898**
AGE OF HOUSEHOLDER								
Under 25 years	86	22	101	161	110	55	56	101
25 to 34 years	489	295	269	522	397	156	198	276
35 to 44 years	666	721	249	643	495	192	232	277
45 to 54 years	498	465	237	569	377	179	191	251
55 to 64 years	348	358	231	531	275	178	198	310
65 to 74 years	302	380	282	433	175	182	242	358
75 years and over	155	352	219	334	89	179	197	325
HOUSEHOLDER 65 YEARS AND OVER								
Occupied housing units	**457**	**732**	**501**	**767**	**264**	**361**	**439**	**683**
1-person households	145	338	264	340	89	179	233	336
Mean number of persons per room	.31	.28	.30	.34	.34	.30	.32	.31
Units in structure:								
1, detached or attached	410	468	407	631	239	326	318	575
2 or more	18	257	79	18	9	25	105	95
Mobile home, trailer, or other	29	7	15	118	16	10	16	13
Specified owner	330	430	310	506	185	262	248	479
Mean value (dollars)	67 000	107 800	48 500	45 000	47 600	33 700	47 400	43 500
Specified renter	47	250	121	86	24	47	140	140
Mean contract rent (dollars)	263	713	143	195	228	136	143	141
With meals included in rent	–	196	–	–	–	–	1	–
Mean contract rent (dollars)	–	800	–	–	–	–	50	–
No meals included in rent	32	48	113	58	20	39	125	123
No cash rent	15	6	8	28	4	8	14	17

TIPSII [UPF] GH147 CENSUS90 72583600 06/22/92 5:06 PM MACHINE: C DATA:CENSUS90*H1TIPSDA47. 06/19/92 14:27:15 TAPE: NONE FRAME: 233
TSF:CENSUS90*92. 06/19/92 14:57:21 UTF:CENSUS90*93. 06/19/92 14:57:21 META:CENSUS90*H1TABLES47. 06/19/92 15:09:09

Table 67. **Occupancy, Structural Characteristics, and Age of Householder: 1990**—Con.

[For definitions of terms and meanings of symbols, see text]

Place and [In Selected States] County Subdivision [2,500 to 9,999 Persons]	Spurgeon CDP	Sweetwater city	Trenton city	Walnut Hill CDP	Waverly city	White House city	Wildwood Lake CDP	Winchester city
All housing units	**1 266**	**2 168**	**2 150**	**1 291**	**1 787**	**1 122**	**1 033**	**2 625**
POPULATION								
Persons in occupied housing units	3 149	4 928	4 535	3 332	3 887	2 987	2 680	6 024
Per occupied housing unit	2.59	2.44	2.32	2.68	2.37	2.90	2.71	2.44
Owner-occupied housing units	2 460	3 570	2 647	2 835	2 573	2 399	2 178	4 132
Per owner-occupied housing unit	2.75	2.49	2.37	2.69	2.38	2.98	2.73	2.50
Renter-occupied housing units	689	1 358	1 888	497	1 314	588	502	1 892
Per renter-occupied housing unit	2.13	2.32	2.26	2.63	2.35	2.61	2.63	2.33
TENURE BY RACE AND HISPANIC ORIGIN OF HOUSEHOLDER								
Occupied housing units	**1 217**	**2 017**	**1 954**	**1 242**	**1 641**	**1 031**	**989**	**2 466**
Owner-occupied housing units	893	1 431	1 119	1 053	1 081	806	798	1 653
Percent of occupied housing units	73.4	70.9	57.3	84.8	65.9	78.2	80.7	67.0
White	888	1 328	902	1 041	985	791	793	1 473
Black	1	97	211	7	91	13	2	175
American Indian, Eskimo, or Aleut	2	4	1	2	2	1	3	4
Asian or Pacific Islander	2	2	5	3	3	–	–	1
Other race	–	–	–	–	–	1	–	–
Hispanic origin (of any race)	–	5	3	2	1	3	1	3
White, not of Hispanic origin	888	1 323	899	1 039	984	789	792	1 471
Renter-occupied housing units	324	586	835	189	560	225	191	813
White	319	531	502	188	483	221	190	682
Black	3	46	331	–	68	3	–	128
American Indian, Eskimo, or Aleut	1	1	1	1	2	1	1	–
Asian or Pacific Islander	1	6	1	–	6	–	–	1
Other race	–	2	–	–	1	–	–	2
Hispanic origin (of any race)	–	2	4	1	5	1	1	6
White, not of Hispanic origin	319	531	499	187	479	220	189	679
VACANCY STATUS								
Vacant housing units	**49**	**151**	**196**	**49**	**146**	**91**	**44**	**159**
For sale only	4	13	17	13	28	55	10	33
For rent	26	80	92	8	36	14	14	39
Rented or sold, not occupied	5	15	16	12	14	4	4	10
For seasonal, recreational, or occasional use	3	5	7	4	16	–	3	5
For migrant workers	–	–	–	–	–	–	–	1
Other vacant	11	38	64	12	52	18	13	71
Boarded up	–	–	3	–	1	1	–	2
DURATION OF VACANCY								
Vacant-for-sale-only housing units	**4**	**13**	**17**	**13**	**28**	**55**	**10**	**33**
Less than 2 months	–	1	1	2	4	8	1	5
2 up to 6 months	–	4	7	3	7	31	3	13
6 or more months	4	8	9	8	17	16	6	15
Vacant-for-rent housing units	**26**	**80**	**92**	**8**	**36**	**14**	**14**	**39**
Less than 2 months	10	20	60	4	21	5	6	12
2 up to 6 months	11	41	22	1	9	4	5	13
6 or more months	5	19	10	3	6	5	3	14
UNITS IN STRUCTURE								
1, detached	905	1 671	1 466	1 038	1 349	939	756	1 967
1, attached	6	18	35	9	7	13	5	37
2	19	83	200	13	112	88	25	139
3 or 4	38	114	176	23	41	4	15	267
5 to 9	112	68	92	18	116	34	18	45
10 to 19	21	44	40	1	5	3	–	49
20 to 49	35	–	82	–	44	–	–	–
50 or more	–	–	–	–	–	–	–	–
Mobile home or trailer	125	151	48	180	92	34	202	88
Other	5	19	11	9	21	7	12	33
Occupied housing units	**1 217**	**2 017**	**1 954**	**1 242**	**1 641**	**1 031**	**989**	**2 466**
AGE OF HOUSEHOLDER								
Under 25 years	65	89	85	55	99	57	63	109
25 to 34 years	257	328	292	206	246	290	197	389
35 to 44 years	277	359	322	295	302	265	232	414
45 to 54 years	249	309	313	238	238	156	194	384
55 to 64 years	148	328	281	215	268	100	155	370
65 to 74 years	125	350	310	157	298	99	98	428
75 years and over	96	254	351	76	190	64	50	372
HOUSEHOLDER 65 YEARS AND OVER								
Occupied housing units	**221**	**604**	**661**	**233**	**488**	**163**	**148**	**800**
1-person households	86	285	345	80	239	77	61	399
Mean number of persons per room	.32	.32	.32	.31	.30	.33	.33	.32
Units in structure:								
1, detached or attached	193	513	502	219	399	123	119	639
2 or more	10	69	149	2	67	31	9	143
Mobile home, trailer, or other	18	22	10	12	22	9	20	18
Specified owner	168	420	391	178	340	97	77	539
Mean value (dollars)	59 800	41 100	41 400	59 300	48 100	58 900	52 800	45 400
Specified renter	21	117	205	11	103	39	15	191
Mean contract rent (dollars)	225	146	118	255	146	155	220	148
With meals included in rent	–	–	1	–	–	–	–	1
Mean contract rent (dollars)	–	–	113	–	–	–	–	113
No meals included in rent	14	90	187	9	94	38	13	171
No cash rent	7	27	17	2	9	1	2	19

TIPSII [UPF] GH147 CENSUS90 72583600 06/22/92 5:06 PM MACHINE: C DATA:CENSUS90*H1TIPSDA47. 06/19/92 14:27:15 TAPE: NONE FRAME: 234
TSF:CENSUS90*92. 06/19/92 14:57:21 UTF:CENSUS90*93. 06/19/92 14:57:21 META:CENSUS90*H1TABLES47. 06/19/92 15:09:09

Table 68. Utilization and Financial Characteristics: 1990

[For definitions of terms and meanings of symbols, see text]

Place and [In Selected States] County Subdivision [2,500 to 9,999 Persons]	Alcoa city	Ashland City town	Belle Meade city	Blountville CDP	Bolivar city	Camden town	Centerville town	Central CDP	Church Hill town	Clinton town
All housing units	**2 892**	**1 094**	**1 149**	**919**	**2 098**	**1 667**	**1 604**	**1 130**	**2 004**	**4 006**
ROOMS										
1 room	15	3	1	2	16	2	4	3	7	19
2 rooms	53	21	4	5	56	36	25	16	29	110
3 rooms	99	100	13	38	210	100	175	62	111	371
4 rooms	661	289	31	126	355	369	317	321	426	907
5 rooms	810	319	46	253	603	479	387	309	542	1 060
6 rooms	651	177	91	231	454	354	336	232	462	692
7 rooms	307	98	145	128	227	183	199	103	244	446
8 rooms	148	48	182	80	105	73	83	43	106	217
9 or more rooms	148	39	636	56	72	71	78	41	77	184
Median, all housing units	5.3	4.9	8.5+	5.7	5.2	5.2	5.2	5.0	5.3	5.1
Median, occupied housing units	5.3	5.0	8.5+	5.7	5.2	5.2	5.3	5.1	5.3	5.1
Median, owner-occupied housing units	5.7	5.5	8.5+	5.9	5.7	5.6	5.8	5.3	5.8	5.9
Median, renter-occupied housing units	4.5	4.1	5.1	4.5	4.1	4.4	4.0	4.2	4.3	4.1
Occupied housing units	**2 692**	**1 009**	**1 099**	**879**	**2 000**	**1 532**	**1 481**	**1 056**	**1 889**	**3 795**
PERSONS IN UNIT										
1 person	716	263	199	154	513	489	448	236	410	1 060
2 persons	989	344	446	336	601	541	501	379	688	1 377
3 persons	470	194	185	178	377	265	270	215	400	682
4 persons	354	129	178	140	289	155	186	157	272	445
5 persons	121	52	70	53	108	61	52	51	89	159
6 persons	28	15	17	16	53	15	18	16	24	54
7 or more persons	14	12	4	2	59	6	6	2	6	18
Median, occupied housing units	2.14	2.20	2.29	2.35	2.31	2.01	2.08	2.27	2.28	2.11
Median, owner-occupied housing units	2.09	2.30	2.32	2.37	2.41	2.04	2.18	2.34	2.38	2.16
Median, renter-occupied housing units	2.29	2.03	1.72	2.20	2.04	1.92	1.77	2.05	2.02	2.00
PERSONS PER ROOM										
0.50 or less	1 964	674	1 029	627	1 247	1 160	1 086	700	1 312	2 725
0.51 to 0.75	435	196	59	152	365	227	241	229	379	652
0.76 to 1.00	252	118	11	85	261	123	128	110	172	354
1.01 to 1.50	35	14	–	14	88	18	24	17	18	52
1.51 or more	6	7	–	1	39	4	2	–	8	12
Mean	.43	.48	.30	.44	.50	.41	.43	.47	.46	.44
VALUE										
Specified owner-occupied housing units	**1 701**	**495**	**889**	**593**	**1 139**	**840**	**812**	**531**	**1 073**	**1 926**
Less than $20,000	91	31	1	16	80	90	60	32	41	65
$20,000 to $29,999	161	25	–	34	122	121	95	44	62	151
$30,000 to $39,999	373	54	–	61	275	203	130	87	134	270
$40,000 to $49,999	320	105	1	112	238	138	171	114	222	335
$50,000 to $59,999	208	115	1	99	145	96	113	88	222	250
$60,000 to $69,999	136	70	–	105	107	71	96	63	199	257
$70,000 to $79,999	93	43	2	75	66	34	64	41	76	191
$80,000 to $89,999	85	25	2	34	42	29	35	20	43	111
$90,000 to $99,999	69	9	3	22	24	20	17	10	23	112
$100,000 to $124,999	81	6	19	18	22	25	19	18	29	66
$125,000 to $149,999	42	1	24	7	6	4	8	11	14	55
$150,000 to $174,999	16	5	40	9	6	4	–	1	5	26
$175,000 to $199,999	14	1	48	1	2	1	2	–	1	17
$200,000 to $249,999	9	–	110	–	1	2	2	–	1	14
$250,000 to $299,999	2	3	73	–	2	1	–	–	1	3
$300,000 to $399,999	–	–	144	–	1	1	–	2	–	2
$400,000 to $499,999	1	1	113	–	–	–	–	–	–	–
$500,000 or more	–	1	308	–	–	–	–	–	–	1
Median (dollars)	46 500	52 500	383 700	56 000	43 300	40 400	47 300	49 100	53 000	54 800
Mean (dollars)	56 900	57 200	396 500	60 300	49 200	47 100	51 100	54 400	56 100	63 200
Owner-occupied mobile homes or trailers	**6**	**71**	**–**	**83**	**28**	**104**	**56**	**213**	**130**	**122**
Median (dollars)	12 500	17 100	–	17 300	10 000–	12 100	13 100	15 400	10 200	12 000
Mean (dollars)	15 800	24 900	–	21 200	15 500	16 100	19 900	20 200	14 500	15 500
CONTRACT RENT										
Specified renter-occupied housing units	**842**	**384**	**74**	**124**	**660**	**474**	**482**	**242**	**579**	**1 542**
Less than $100	82	27	–	6	122	77	129	6	66	155
$100 to $149	61	22	–	4	104	77	79	24	55	173
$150 to $199	137	19	2	20	132	123	53	57	53	148
$200 to $249	183	65	1	20	94	66	61	70	72	176
$250 to $299	97	110	–	27	111	37	60	33	104	379
$300 to $349	80	48	1	18	37	17	45	18	77	275
$350 to $399	72	45	4	8	10	8	19	3	54	79
$400 to $449	23	10	5	2	6	2	–	4	46	27
$450 to $499	13	3	4	4	1	1	3	–	6	7
$500 to $549	2	3	6	1	3	–	–	–	1	6
$550 to $599	3	1	4	–	1	–	–	–	1	2
$600 to $649	4	–	6	–	1	–	–	–	–	5
$650 to $699	2	1	7	–	–	–	–	–	–	–
$700 to $749	4	–	6	–	–	–	–	–	–	–
$750 to $999	4	–	10	–	–	–	–	–	1	–
$1,000 or more	–	–	10	–	–	–	–	–	–	–
No cash rent	75	30	8	14	38	66	33	27	43	110
Median (dollars)	228	272	650	260	180	170	161	212	261	262
Mean (dollars)	241	261	697	255	187	173	175	217	250	238
MEALS INCLUDED IN RENT										
Specified renter-occupied housing units	**842**	**384**	**74**	**124**	**660**	**474**	**482**	**242**	**579**	**1 542**
With meals included in rent	–	–	–	–	2	1	–	–	–	2
Mean (dollars)	–	–	–	–	225	50	–	–	–	82
No meals included in rent	767	354	66	110	620	407	449	215	536	1 430
No cash rent	75	30	8	14	38	66	33	27	43	110

TIPSII [UPF] GH147 CENSUS90 72583600 06/22/92 5:06 PM MACHINE: C DATA:CENSUS90*H1TIPSDA47. 06/19/92 14:27:15 TAPE: NONE FRAME: 235
TSF:CENSUS90*92. 06/19/92 14:57:21 UTF:CENSUS90*93. 06/19/92 14:57:21 META:CENSUS90*H1TABLES47. 06/19/92 15:09:09

[For definitions of terms and meanings of symbols, see text]

Place and [In Selected States] County Subdivision [2,500 to 9,999 Persons]	Collegedale city	Colonial Heights CDP	Covington city	Crossville city	Dayton city	Dickson city	Dunlap city	Eagleton Village CDP	Erwin city	Etowah city
All housing units	**1 641**	**2 613**	**2 920**	**3 054**	**2 306**	**3 818**	**1 501**	**2 281**	**2 259**	**1 737**
ROOMS										
1 room	1	–	6	33	16	25	11	1	4	10
2 rooms	49	16	85	77	54	82	31	23	28	14
3 rooms	112	52	352	345	238	398	87	173	228	167
4 rooms	461	342	671	789	491	789	367	485	368	319
5 rooms	348	396	679	805	585	1 016	478	709	560	494
6 rooms	281	577	563	565	466	693	307	531	501	410
7 rooms	169	475	273	246	237	403	120	205	307	177
8 rooms	120	398	141	111	115	186	56	94	136	89
9 or more rooms	100	357	150	83	104	226	44	60	127	57
Median, all housing units	5.1	6.4	5.0	4.9	5.1	5.1	5.0	5.1	5.4	5.2
Median, occupied housing units	5.2	6.4	5.1	4.9	5.1	5.2	5.1	5.2	5.4	5.3
Median, owner-occupied housing units	5.8	6.8	5.9	5.6	5.8	5.9	5.3	5.5	5.9	5.7
Median, renter-occupied housing units	4.2	4.2	4.2	4.0	4.1	4.2	4.3	4.1	3.9	4.2
Occupied housing units	**1 516**	**2 538**	**2 729**	**2 837**	**2 129**	**3 523**	**1 417**	**2 176**	**2 144**	**1 584**
PERSONS IN UNIT										
1 person	287	418	755	853	574	999	332	496	660	492
2 persons	507	948	776	956	683	1 178	451	871	740	524
3 persons	287	529	464	505	416	637	297	446	355	287
4 persons	275	463	410	329	309	450	207	253	267	192
5 persons	120	134	178	132	98	175	98	86	94	65
6 persons	31	35	78	45	35	62	24	20	21	16
7 or more persons	9	11	68	17	14	22	8	4	7	8
Median, occupied housing units	2.43	2.40	2.29	2.09	2.22	2.15	2.33	2.18	2.06	2.07
Median, owner-occupied housing units	2.54	2.49	2.25	2.16	2.32	2.22	2.37	2.20	2.17	2.15
Median, renter-occupied housing units	2.23	1.92	2.34	1.96	2.04	2.02	2.23	2.10	1.67	1.84
PERSONS PER ROOM										
0.50 or less	958	1 996	1 709	1 942	1 435	2 441	889	1 562	1 583	1 139
0.51 to 0.75	322	403	509	481	413	637	286	380	375	284
0.76 to 1.00	195	127	367	344	240	364	202	204	161	140
1.01 to 1.50	32	12	98	60	37	64	30	27	22	16
1.51 or more	9	–	46	10	4	17	10	3	3	5
Mean	.50	.40	.50	.47	.46	.45	.49	.45	.41	.43
VALUE										
Specified owner-occupied housing units	**569**	**1 901**	**1 228**	**1 295**	**1 096**	**1 723**	**768**	**1 383**	**1 368**	**942**
Less than $20,000	3	13	64	127	53	54	111	27	58	90
$20,000 to $29,999	5	17	105	180	103	92	100	113	176	182
$30,000 to $39,999	34	46	156	291	200	196	216	337	243	252
$40,000 to $49,999	47	150	253	214	202	310	123	305	258	166
$50,000 to $59,999	82	254	174	100	168	274	62	218	217	97
$60,000 to $69,999	105	330	150	111	132	228	63	162	159	63
$70,000 to $79,999	76	306	109	70	88	171	42	89	101	45
$80,000 to $89,999	47	204	80	53	44	123	21	42	65	25
$90,000 to $99,999	41	172	35	39	38	72	10	32	36	11
$100,000 to $124,999	57	181	55	40	34	86	11	32	27	6
$125,000 to $149,999	43	122	15	29	18	52	5	13	18	2
$150,000 to $174,999	13	57	18	9	11	31	1	5	8	2
$175,000 to $199,999	9	22	5	9	2	16	1	2	1	1
$200,000 to $249,999	6	17	4	7	3	10	1	3	1	–
$250,000 to $299,999	1	7	4	10	–	1	1	3	–	–
$300,000 to $399,999	–	3	1	4	–	4	–	–	–	–
$400,000 to $499,999	–	–	–	2	–	2	–	–	–	–
$500,000 or more	–	–	–	–	–	1	–	–	–	–
Median (dollars)	71 100	74 000	51 600	42 100	49 400	57 200	38 300	46 600	47 900	37 400
Mean (dollars)	81 100	83 300	59 000	54 400	55 000	66 300	43 500	52 600	52 100	41 800
Owner-occupied mobile homes or trailers	**292**	**60**	**37**	**106**	**48**	**109**	**145**	**83**	**65**	**44**
Median (dollars)	15 800	15 000	12 500	13 500	17 500	13 900	12 700	13 800	13 000	10 000–
Mean (dollars)	18 100	20 900	16 500	19 700	22 400	16 100	17 000	16 700	18 100	17 800
CONTRACT RENT										
Specified renter-occupied housing units	**540**	**442**	**1 291**	**1 276**	**879**	**1 487**	**402**	**594**	**595**	**504**
Less than $100	4	–	253	144	116	250	46	16	111	49
$100 to $149	30	6	187	175	159	98	68	21	88	103
$150 to $199	83	22	184	240	169	96	101	114	109	104
$200 to $249	86	114	188	232	165	197	64	132	131	110
$250 to $299	148	135	152	227	135	243	33	164	71	68
$300 to $349	55	50	98	80	41	258	29	54	17	15
$350 to $399	45	30	59	69	23	124	5	23	5	7
$400 to $449	31	18	30	14	9	84	3	12	2	–
$450 to $499	19	12	19	4	4	33	–	6	4	1
$500 to $549	7	11	4	3	3	9	–	2	–	–
$550 to $599	3	4	3	–	–	4	–	3	1	1
$600 to $649	2	8	1	1	3	4	–	–	–	1
$650 to $699	3	5	–	1	–	1	–	–	–	1
$700 to $749	–	1	–	1	1	–	–	–	–	–
$750 to $999	5	2	1	–	–	1	1	–	–	–
$1,000 or more	–	1	–	–	–	1	–	–	1	–
No cash rent	19	23	112	85	51	84	52	47	55	44
Median (dollars)	265	281	190	206	192	259	173	246	182	187
Mean (dollars)	283	308	198	209	193	247	185	247	181	187
MEALS INCLUDED IN RENT										
Specified renter-occupied housing units	**540**	**442**	**1 291**	**1 276**	**879**	**1 487**	**402**	**594**	**595**	**504**
With meals included in rent	–	–	5	2	3	1	–	–	1	–
Mean (dollars)	–	–	153	175	130	313	–	–	163	–
No meals included in rent	521	419	1 174	1 189	825	1 402	350	547	539	460
No cash rent	19	23	112	85	51	84	52	47	55	44

TIPSII [UPF] GH147 CENSUS90 72583600 06/22/92 5:06 PM MACHINE: C DATA:CENSUS90*H1TIPSDA47. 06/19/92 14:27:15 TAPE: NONE FRAME: 236
TSF:CENSUS90*92. 06/19/92 14:57:21 UTF:CENSUS90*93. 06/19/92 14:57:21 META:CENSUS90*H1TABLES47. 06/19/92 15:09:09

Table 68. **Utilization and Financial Characteristics: 1990** —Con.

[For definitions of terms and meanings of symbols, see text]

Place and [In Selected States] County Subdivision [2,500 to 9,999 Persons]	Fairview city	Fayetteville city	Forest Hills city	Gatlinburg city	Greenbrier town	Green Hill CDP	Halls CDP	Harriman city	Harrison CDP	Harrogate-Shawanee CDP
All housing units	**1 479**	**3 277**	**1 597**	**2 923**	**1 111**	**2 369**	**2 539**	**3 234**	**2 709**	**1 035**
ROOMS										
1 room	1	29	1	43	3	–	1	16	6	3
2 rooms	17	96	–	194	8	5	18	95	49	13
3 rooms	58	406	10	294	50	26	179	380	180	47
4 rooms	202	670	7	740	222	79	190	727	310	169
5 rooms	497	774	27	586	310	479	475	784	441	303
6 rooms	394	604	83	515	269	651	595	574	641	243
7 rooms	172	344	229	252	132	547	513	315	469	121
8 rooms	70	173	335	139	73	301	319	162	351	80
9 or more rooms	68	181	905	160	44	281	249	181	262	56
Median, all housing units	5.4	5.1	8.5+	4.8	5.4	6.4	6.2	5.0	6.1	5.4
Median, occupied housing units	5.5	5.1	8.5+	5.1	5.4	6.4	6.2	5.1	6.1	5.5
Median, owner-occupied housing units	5.6	5.9	8.5+	5.7	5.8	6.5	6.5	5.7	6.5	5.7
Median, renter-occupied housing units	4.3	4.0	6.8	4.1	4.3	5.1	4.0	4.1	4.0	4.5
Occupied housing units	**1 411**	**3 016**	**1 549**	**1 484**	**1 053**	**2 227**	**2 467**	**2 931**	**2 586**	**951**
PERSONS IN UNIT										
1 person	192	1 038	171	414	191	195	469	909	430	192
2 persons	407	1 003	655	590	349	671	841	941	846	325
3 persons	316	478	310	256	233	539	517	501	554	199
4 persons	297	322	283	155	172	568	482	364	492	156
5 persons	149	111	100	47	68	201	132	141	186	56
6 persons	34	38	25	16	27	41	22	56	57	16
7 or more persons	16	26	5	6	13	12	4	19	21	7
Median, occupied housing units	2.84	1.97	2.42	2.06	2.46	2.96	2.41	2.09	2.53	2.37
Median, owner-occupied housing units	2.88	2.03	2.42	2.11	2.44	2.95	2.49	2.16	2.71	2.41
Median, renter-occupied housing units	2.60	1.85	2.59	1.89	2.53	3.11	1.64	1.94	1.94	2.20
PERSONS PER ROOM										
0.50 or less	763	2 215	1 456	1 097	671	1 460	1 855	2 044	1 827	654
0.51 to 0.75	368	440	80	216	213	550	451	505	516	176
0.76 to 1.00	241	287	11	145	137	202	150	318	209	97
1.01 to 1.50	37	48	2	17	28	14	9	51	29	21
1.51 or more	2	26	–	9	4	1	2	13	5	3
Mean	.53	.42	.31	.42	.49	.46	.42	.45	.45	.46
VALUE										
Specified owner-occupied housing units	**964**	**1 530**	**1 348**	**743**	**685**	**1 896**	**1 844**	**1 491**	**1 819**	**603**
Less than $20,000	11	122	–	11	14	–	8	259	11	30
$20,000 to $29,999	24	196	–	18	27	1	27	286	21	43
$30,000 to $39,999	30	305	–	30	86	6	49	325	35	116
$40,000 to $49,999	101	278	3	59	116	26	129	237	131	114
$50,000 to $59,999	247	166	2	57	128	105	213	126	330	80
$60,000 to $69,999	201	143	2	83	145	210	370	82	327	86
$70,000 to $79,999	128	93	1	77	76	361	318	78	301	48
$80,000 to $89,999	121	60	6	54	47	276	235	30	189	26
$90,000 to $99,999	50	45	3	48	21	164	166	28	132	20
$100,000 to $124,999	30	61	37	85	16	265	163	20	162	15
$125,000 to $149,999	15	35	63	67	5	233	72	5	66	13
$150,000 to $174,999	4	10	122	49	3	113	41	5	44	5
$175,000 to $199,999	–	12	225	24	–	71	29	6	17	3
$200,000 to $249,999	–	2	334	35	1	38	14	1	13	1
$250,000 to $299,999	1	–	177	15	–	6	7	1	18	3
$300,000 to $399,999	1	1	151	15	–	14	2	2	18	–
$400,000 to $499,999	–	–	72	4	–	4	1	–	2	–
$500,000 or more	–	1	150	12	–	3	–	–	2	–
Median (dollars)	63 100	44 600	231 400	86 800	56 900	88 700	74 300	36 300	71 700	49 900
Mean (dollars)	66 800	53 200	278 300	114 900	59 100	105 200	81 500	41 600	83 800	56 900
Owner-occupied mobile homes or trailers	**100**	**19**	**1**	**48**	**31**	**5**	**36**	**87**	**47**	**79**
Median (dollars)	15 500	10 000–	75 000+	10 000–	35 800	18 800	18 600	13 200	20 300	13 400
Mean (dollars)	23 800	17 300	162 500	12 400	35 500	56 800	23 000	24 000	32 900	18 100
CONTRACT RENT										
Specified renter-occupied housing units	**214**	**1 242**	**41**	**455**	**259**	**181**	**412**	**1 176**	**558**	**190**
Less than $100	10	313	–	3	2	–	64	204	39	10
$100 to $149	12	177	–	17	9	–	77	256	56	17
$150 to $199	23	206	1	29	5	–	45	231	24	27
$200 to $249	50	212	–	79	26	4	33	198	22	33
$250 to $299	25	144	2	54	56	7	38	105	120	43
$300 to $349	28	63	1	77	52	10	32	64	82	24
$350 to $399	14	29	2	45	50	21	29	17	90	7
$400 to $449	15	13	5	28	18	29	16	4	32	9
$450 to $499	17	2	2	18	7	25	18	2	23	–
$500 to $549	3	4	1	21	4	20	13	–	17	1
$550 to $599	–	–	2	6	4	13	8	1	15	–
$600 to $649	–	–	1	2	–	13	1	1	5	–
$650 to $699	1	–	–	1	1	10	3	–	3	–
$700 to $749	–	–	1	3	–	9	1	–	–	–
$750 to $999	–	–	7	2	–	9	–	–	1	–
$1,000 or more	–	–	6	–	–	3	–	–	3	–
No cash rent	16	79	10	70	25	8	34	93	26	19
Median (dollars)	255	171	588	304	316	470	203	165	302	246
Mean (dollars)	275	175	690	314	322	513	238	172	309	242
MEALS INCLUDED IN RENT										
Specified renter-occupied housing units	**214**	**1 242**	**41**	**455**	**259**	**181**	**412**	**1 176**	**558**	**190**
With meals included in rent	2	4	–	–	–	1	–	1	–	–
Mean (dollars)	163	160	–	–	–	463	–	90	–	–
No meals included in rent	196	1 159	31	385	234	172	378	1 082	532	171
No cash rent	16	79	10	70	25	8	34	93	26	19

TIPSII [UPF] GH147 CENSUS90 72583600 06/22/92 5:06 PM MACHINE: C DATA:CENSUS90*H1TIPSDA47. 06/19/92 14:27:15 TAPE: NONE FRAME: 237
TSF:CENSUS90*92. 06/19/92 14:57:21 UTF:CENSUS90*93. 06/19/92 14:57:21 META:CENSUS90*H1TABLES47. 06/19/92 15:09:09

Table 68. **Utilization and Financial Characteristics: 1990** —Con.

[For definitions of terms and meanings of symbols, see text]

Place and [In Selected States] County Subdivision [2,500 to 9,999 Persons]	Henderson city	Hohenwald city	Hopewell CDP	Humboldt city	Huntingdon town	Jasper town	Jefferson City city	Jonesborough town	Kingston city	Lafayette city
All housing units	**1 600**	**1 685**	**1 016**	**4 000**	**1 790**	**1 199**	**2 006**	**1 262**	**2 071**	**1 695**
ROOMS										
1 room	11	9	–	22	5	19	7	2	29	24
2 rooms	33	40	6	56	30	28	35	38	66	61
3 rooms	111	135	31	299	88	68	204	68	102	141
4 rooms	326	348	230	884	338	208	556	242	357	312
5 rooms	484	494	269	1 083	515	335	537	337	496	530
6 rooms	300	362	223	885	397	257	321	245	530	359
7 rooms	154	171	124	405	216	163	164	170	263	166
8 rooms	102	76	76	190	104	67	84	97	122	65
9 or more rooms	79	50	57	176	97	54	98	63	106	37
Median, all housing units	5.2	5.1	5.4	5.2	5.3	5.3	4.9	5.3	5.5	5.1
Median, occupied housing units	5.2	5.2	5.4	5.2	5.4	5.4	4.9	5.4	5.5	5.1
Median, owner-occupied housing units	5.6	5.6	6.0	5.7	5.8	5.8	5.7	5.9	5.9	5.5
Median, renter-occupied housing units	4.3	4.2	4.2	4.2	4.4	4.2	4.2	4.2	4.1	3.9
Occupied housing units	**1 497**	**1 536**	**986**	**3 781**	**1 664**	**1 105**	**1 888**	**1 185**	**1 936**	**1 585**
PERSONS IN UNIT										
1 person	381	471	154	1 050	448	262	603	289	521	490
2 persons	532	514	374	1 184	580	375	695	418	745	548
3 persons	262	254	231	697	306	227	300	239	337	293
4 persons	188	187	174	523	229	173	185	155	240	188
5 persons	85	75	46	189	75	48	71	62	72	52
6 persons	28	19	5	76	22	15	26	14	16	9
7 or more persons	21	16	2	62	4	5	8	8	5	5
Median, occupied housing units	2.19	2.08	2.41	2.21	2.16	2.27	1.99	2.23	2.10	2.05
Median, owner-occupied housing units	2.19	2.12	2.51	2.24	2.15	2.26	2.09	2.26	2.17	2.11
Median, renter-occupied housing units	2.20	1.93	2.19	2.12	2.19	2.33	1.87	2.13	1.80	1.84
PERSONS PER ROOM										
0.50 or less	1 007	1 074	678	2 598	1 216	772	1 386	833	1 458	1 125
0.51 to 0.75	268	261	214	631	280	195	315	224	324	273
0.76 to 1.00	173	168	84	419	133	118	156	108	137	168
1.01 to 1.50	38	29	10	102	30	16	20	16	13	14
1.51 or more	11	4	–	31	5	4	11	4	4	5
Mean	.46	.44	.46	.46	.43	.45	.43	.44	.41	.44
VALUE										
Specified owner-occupied housing units	**863**	**821**	**558**	**2 130**	**1 034**	**699**	**793**	**701**	**1 248**	**944**
Less than $20,000	92	144	4	335	121	39	82	32	20	92
$20,000 to $29,999	127	144	6	375	160	54	109	45	100	154
$30,000 to $39,999	214	203	27	398	228	106	152	88	210	269
$40,000 to $49,999	153	132	94	348	170	151	145	121	306	190
$50,000 to $59,999	89	77	149	275	125	113	107	118	186	97
$60,000 to $69,999	54	56	102	163	82	106	82	104	139	57
$70,000 to $79,999	34	24	47	81	42	51	48	77	97	34
$80,000 to $89,999	29	15	23	30	38	22	25	36	65	18
$90,000 to $99,999	24	10	13	30	22	18	15	24	45	17
$100,000 to $124,999	26	10	18	42	26	22	12	21	36	11
$125,000 to $149,999	12	3	28	24	6	11	10	14	15	4
$150,000 to $174,999	4	2	23	8	8	4	5	7	12	–
$175,000 to $199,999	1	–	8	6	2	–	–	6	5	1
$200,000 to $249,999	2	1	15	9	1	1	1	6	7	–
$250,000 to $299,999	–	–	1	3	2	1	–	1	2	–
$300,000 to $399,999	1	–	–	2	1	–	–	1	2	–
$400,000 to $499,999	–	–	–	1	–	–	–	–	–	–
$500,000 or more	1	–	–	–	–	–	–	–	1	–
Median (dollars)	39 900	36 100	59 900	38 900	40 400	50 000	43 300	54 700	49 600	38 400
Mean (dollars)	47 800	39 500	74 600	44 600	46 600	54 400	47 600	61 400	58 200	42 000
Owner-occupied mobile homes or trailers	**11**	**157**	**15**	**149**	**30**	**48**	**87**	**33**	**74**	**38**
Median (dollars)	21 300	14 900	27 500	10 300	10 600	17 000	12 700	13 800	14 300	10 000–
Mean (dollars)	19 400	17 100	28 800	15 100	17 100	22 200	14 700	19 200	20 300	17 300
CONTRACT RENT										
Specified renter-occupied housing units	**530**	**462**	**324**	**1 270**	**458**	**290**	**924**	**374**	**496**	**485**
Less than $100	99	100	1	169	85	9	159	42	21	118
$100 to $149	95	80	4	265	70	22	126	21	38	57
$150 to $199	156	96	6	276	96	74	144	69	51	85
$200 to $249	61	78	40	318	112	55	173	76	122	120
$250 to $299	24	32	167	109	36	45	109	68	122	57
$300 to $349	13	19	42	45	12	26	52	33	44	17
$350 to $399	9	6	21	12	7	11	53	21	37	5
$400 to $449	3	3	25	9	1	6	25	5	13	–
$450 to $499	1	–	7	4	–	2	12	3	4	–
$500 to $549	–	–	–	1	1	1	3	4	2	–
$550 to $599	–	–	1	–	–	–	–	–	1	–
$600 to $649	1	–	–	–	–	1	–	–	1	–
$650 to $699	–	–	–	–	–	–	–	–	–	–
$700 to $749	–	–	–	–	–	–	1	–	–	–
$750 to $999	1	–	1	1	–	1	–	–	1	–
$1,000 or more	–	–	–	1	–	–	1	–	1	–
No cash rent	67	48	9	60	38	37	66	32	38	26
Median (dollars)	159	163	282	178	175	214	200	229	249	178
Mean (dollars)	163	166	296	180	172	230	203	223	253	170
MEALS INCLUDED IN RENT										
Specified renter-occupied housing units	**530**	**462**	**324**	**1 270**	**458**	**290**	**924**	**374**	**496**	**485**
With meals included in rent	–	–	–	4	2	1	1	–	2	2
Mean (dollars)	–	–	–	122	107	213	1 250	–	325	119
No meals included in rent	463	414	315	1 206	418	252	857	342	456	457
No cash rent	67	48	9	60	38	37	66	32	38	26

TIPSII [UPF] GH147 CENSUS90 72583600 06/22/92 5:06 PM MACHINE: C DATA:CENSUS90*H1TIPSDA47. 06/19/92 14:27:15 TAPE: NONE FRAME: 238
TSF:CENSUS90*92. 06/19/92 14:57:21 UTF:CENSUS90*93. 06/19/92 14:57:21 META:CENSUS90*H1TABLES47. 06/19/92 15:09:09

Table 68. **Utilization and Financial Characteristics: 1990** —Con.

[For definitions of terms and meanings of symbols, see text]

Place and [In Selected States] County Subdivision [2,500 to 9,999 Persons]	La Follette city	La Vergne city	Lenoir City city	Lewisburg city	Lexington city	Livingston town	Loudon town	Lynchburg, Moore County	McKenzie city	Madisonville town
All housing units	**3 116**	**2 810**	**2 734**	**4 275**	**2 612**	**1 679**	**1 832**	**1 912**	**2 158**	**1 344**
ROOMS										
1 room	33	1	11	38	7	12	8	7	6	9
2 rooms	68	24	50	73	29	47	36	15	27	40
3 rooms	269	106	245	442	212	171	161	68	147	74
4 rooms	866	541	708	866	619	399	388	327	480	328
5 rooms	886	892	754	1 219	658	418	505	483	626	385
6 rooms	571	758	519	887	593	284	423	457	423	259
7 rooms	231	305	241	432	231	166	162	275	251	127
8 rooms	97	111	111	184	128	81	78	147	97	61
9 or more rooms	95	72	95	134	135	101	71	133	101	61
Median, all housing units	4.9	5.3	5.0	5.1	5.2	5.0	5.1	5.6	5.2	5.1
Median, occupied housing units	4.9	5.4	5.0	5.1	5.2	5.1	5.2	5.7	5.2	5.1
Median, owner-occupied housing units	5.4	5.6	5.5	5.7	5.7	5.6	5.6	5.8	5.6	5.5
Median, renter-occupied housing units	4.2	4.3	4.2	4.2	4.1	4.0	4.3	5.0	4.2	4.0
Occupied housing units	**2 927**	**2 580**	**2 569**	**4 008**	**2 409**	**1 552**	**1 712**	**1 734**	**1 997**	**1 259**
PERSONS IN UNIT										
1 person	836	375	745	1 170	728	472	497	327	503	388
2 persons	930	771	846	1 281	800	510	579	564	712	396
3 persons	586	616	466	727	455	297	314	334	344	233
4 persons	356	514	319	556	282	183	220	349	303	160
5 persons	137	214	143	194	100	60	69	123	98	62
6 persons	54	62	37	58	33	18	28	24	29	16
7 or more persons	28	28	13	22	11	12	5	13	8	4
Median, occupied housing units	2.17	2.73	2.14	2.15	2.10	2.10	2.12	2.46	2.20	2.11
Median, owner-occupied housing units	2.19	2.76	2.16	2.23	2.17	2.20	2.18	2.44	2.24	2.16
Median, renter-occupied housing units	2.15	2.60	2.09	1.97	1.86	1.78	1.97	2.61	2.06	1.94
PERSONS PER ROOM										
0.50 or less	1 933	1 460	1 769	2 703	1 767	1 106	1 226	1 120	1 402	869
0.51 to 0.75	560	614	468	771	392	277	284	361	335	225
0.76 to 1.00	353	422	274	440	216	136	169	221	215	139
1.01 to 1.50	61	77	43	75	28	26	27	26	34	23
1.51 or more	20	7	15	19	6	7	6	6	11	3
Mean	.48	.53	.46	.46	.43	.44	.44	.46	.45	.44
VALUE										
Specified owner-occupied housing units	**1 454**	**1 548**	**1 308**	**2 135**	**1 316**	**801**	**981**	**648**	**1 200**	**709**
Less than $20,000	273	13	139	136	127	117	83	51	168	56
$20,000 to $29,999	347	33	231	227	144	122	167	64	230	116
$30,000 to $39,999	310	62	310	375	238	151	204	107	262	162
$40,000 to $49,999	197	155	252	433	281	146	177	98	203	136
$50,000 to $59,999	123	289	139	300	189	82	105	103	103	79
$60,000 to $69,999	77	476	103	194	111	64	83	66	91	52
$70,000 to $79,999	55	273	60	143	67	44	65	48	52	45
$80,000 to $89,999	17	77	33	99	30	23	33	31	33	22
$90,000 to $99,999	21	66	19	54	29	15	20	19	23	10
$100,000 to $124,999	16	61	11	87	42	14	28	39	17	16
$125,000 to $149,999	4	27	4	39	24	11	9	12	11	9
$150,000 to $174,999	6	10	4	25	9	6	2	4	3	1
$175,000 to $199,999	1	3	1	8	10	3	2	4	3	–
$200,000 to $249,999	4	1	1	9	6	2	2	2	1	3
$250,000 to $299,999	–	–	1	4	6	–	–	–	–	1
$300,000 to $399,999	3	–	–	1	2	–	–	–	–	1
$400,000 to $499,999	–	–	–	–	1	1	–	–	–	–
$500,000 or more	–	2	–	1	–	–	1	–	–	–
Median (dollars)	33 000	64 500	39 200	47 200	44 500	40 600	41 700	50 300	37 100	41 400
Mean (dollars)	39 200	67 500	43 100	55 300	52 800	46 600	48 200	55 900	42 600	47 800
Owner-occupied mobile homes or trailers	**82**	**426**	**168**	**54**	**159**	**124**	**61**	**222**	**49**	**85**
Median (dollars)	12 900	26 600	12 300	16 700	10 700	11 100	13 000	20 600	10 000–	11 500
Mean (dollars)	17 200	30 200	17 800	27 400	15 400	14 400	16 200	29 000	14 000	16 300
CONTRACT RENT										
Specified renter-occupied housing units	**1 244**	**459**	**954**	**1 578**	**802**	**512**	**581**	**199**	**622**	**369**
Less than $100	193	9	151	259	134	118	93	11	81	49
$100 to $149	199	8	152	167	157	113	96	23	131	67
$150 to $199	293	16	212	164	192	115	126	30	158	54
$200 to $249	287	69	178	252	157	82	105	46	125	69
$250 to $299	107	84	82	224	63	16	76	28	40	54
$300 to $349	34	110	31	187	29	10	19	7	30	36
$350 to $399	10	65	14	132	10	3	5	5	9	5
$400 to $449	8	26	6	61	11	1	1	1	2	–
$450 to $499	2	13	3	8	2	–	1	–	–	–
$500 to $549	2	9	2	4	–	2	2	1	2	–
$550 to $599	–	6	1	3	–	–	1	–	–	–
$600 to $649	–	3	–	6	–	–	1	1	1	–
$650 to $699	–	4	2	–	2	–	–	–	–	–
$700 to $749	1	1	–	1	–	–	–	–	1	–
$750 to $999	–	2	–	–	1	–	1	–	–	–
$1,000 or more	–	1	1	1	–	–	1	–	–	–
No cash rent	108	33	119	109	44	52	53	46	42	35
Median (dollars)	179	309	175	220	169	149	179	208	177	196
Mean (dollars)	177	319	179	224	177	150	182	207	179	191
MEALS INCLUDED IN RENT										
Specified renter-occupied housing units	**1 244**	**459**	**954**	**1 578**	**802**	**512**	**581**	**199**	**622**	**369**
With meals included in rent	1	–	6	5	2	1	1	–	1	–
Mean (dollars)	113	–	294	128	263	113	163	–	137	–
No meals included in rent	1 135	426	829	1 464	756	459	527	153	579	334
No cash rent	108	33	119	109	44	52	53	46	42	35

TIPSII [UPF] GH147 CENSUS90 72583600 06/22/92 5:06 PM MACHINE: C DATA:CENSUS90*H1TIPSDA47. 06/19/92 14:27:15 TAPE: NONE FRAME: 239
TSF:CENSUS90*92. 06/19/92 14:57:21 UTF:CENSUS90*93. 06/19/92 14:57:21 META:CENSUS90*H1TABLES47. 06/19/92 15:09:09

Table 68. **Utilization and Financial Characteristics: 1990** —Con.

[For definitions of terms and meanings of symbols, see text]

Place and [In Selected States] County Subdivision [2,500 to 9,999 Persons]	Manchester city	Martin city	Midway CDP	Milan city	Millersville city	Monterey town	Mount Carmel town	Mount Juliet city	Mount Pleasant city	Newbern town
All housing units	**3 330**	**3 104**	**1 192**	**3 300**	**1 044**	**1 113**	**1 630**	**1 926**	**1 879**	**1 058**
ROOMS										
1 room	27	33	–	16	13	3	1	4	5	6
2 rooms	78	76	11	53	23	14	19	10	47	8
3 rooms	292	418	99	261	73	69	29	44	221	91
4 rooms	606	717	246	738	326	343	232	220	393	232
5 rooms	847	687	309	848	305	313	491	345	450	262
6 rooms	708	545	252	756	170	187	451	445	381	222
7 rooms	424	304	145	352	84	102	247	407	204	116
8 rooms	199	165	66	167	28	43	101	243	84	58
9 or more rooms	149	159	64	109	22	39	59	208	94	63
Median, all housing units	5.3	4.9	5.3	5.2	4.8	4.9	5.6	6.3	5.1	5.2
Median, occupied housing units	5.4	5.0	5.3	5.2	4.8	5.0	5.6	6.3	5.2	5.2
Median, owner-occupied housing units	6.0	6.0	5.7	5.7	5.2	5.3	5.8	6.4	5.8	5.9
Median, renter-occupied housing units	4.2	4.0	4.2	4.2	4.2	4.3	4.6	4.8	4.1	4.2
Occupied housing units	**3 047**	**2 941**	**1 141**	**3 089**	**969**	**1 010**	**1 563**	**1 832**	**1 699**	**1 009**
PERSONS IN UNIT										
1 person	822	954	211	885	185	270	271	215	451	266
2 persons	1 060	1 057	416	1 064	326	343	556	554	543	325
3 persons	516	463	244	559	215	185	368	424	319	196
4 persons	420	328	201	373	164	142	277	442	269	137
5 persons	149	96	47	146	50	56	70	165	80	57
6 persons	50	29	17	43	23	11	15	26	23	20
7 or more persons	30	14	5	19	6	3	6	6	14	8
Median, occupied housing units	2.16	1.99	2.36	2.12	2.42	2.19	2.42	2.85	2.23	2.23
Median, owner-occupied housing units	2.21	2.13	2.43	2.12	2.32	2.22	2.43	2.84	2.21	2.32
Median, renter-occupied housing units	2.03	1.81	2.18	2.11	2.72	2.09	2.32	2.96	2.29	2.05
PERSONS PER ROOM										
0.50 or less	2 149	2 169	745	2 214	563	672	1 079	1 211	1 137	690
0.51 to 0.75	511	501	251	496	191	197	311	410	313	195
0.76 to 1.00	310	232	122	309	159	120	161	184	200	100
1.01 to 1.50	60	32	22	51	47	20	12	23	40	21
1.51 or more	17	7	1	19	9	1	–	4	9	3
Mean	.45	.43	.47	.44	.54	.46	.45	.46	.46	.46
VALUE										
Specified owner-occupied housing units	**1 654**	**1 346**	**618**	**1 785**	**331**	**490**	**1 132**	**1 219**	**931**	**540**
Less than $20,000	116	114	17	143	12	86	42	10	113	44
$20,000 to $29,999	147	143	33	272	14	90	91	5	100	81
$30,000 to $39,999	248	260	81	354	22	119	174	16	157	102
$40,000 to $49,999	285	231	130	311	42	87	189	22	173	116
$50,000 to $59,999	260	172	103	249	56	43	184	40	124	70
$60,000 to $69,999	223	118	103	178	64	31	212	63	109	54
$70,000 to $79,999	152	105	63	102	67	19	124	107	73	23
$80,000 to $89,999	90	60	31	57	19	2	54	146	47	24
$90,000 to $99,999	48	41	16	42	10	3	29	142	9	12
$100,000 to $124,999	55	61	16	45	13	5	24	314	15	11
$125,000 to $149,999	17	28	13	19	5	1	4	198	3	3
$150,000 to $174,999	5	8	5	5	4	2	3	89	6	–
$175,000 to $199,999	3	3	2	4	2	–	–	43	–	–
$200,000 to $249,999	1	2	3	2	–	1	2	18	1	–
$250,000 to $299,999	1	–	1	–	1	–	–	2	1	–
$300,000 to $399,999	1	–	1	2	–	–	–	3	–	–
$400,000 to $499,999	2	–	–	–	–	–	–	–	–	–
$500,000 or more	–	–	–	–	–	1	–	1	–	–
Median (dollars)	50 900	46 500	55 500	43 700	63 400	36 000	53 600	104 700	45 600	43 100
Mean (dollars)	54 800	53 200	60 100	48 800	64 700	39 800	55 000	109 400	48 400	46 900
Owner-occupied mobile homes or trailers	**87**	**19**	**100**	**40**	**231**	**99**	**92**	**292**	**53**	**7**
Median (dollars)	14 600	12 500	16 200	10 000–	13 600	12 800	13 400	16 100	12 300	17 500
Mean (dollars)	18 200	21 700	19 200	12 000	23 100	16 200	16 100	21 100	16 700	19 900
CONTRACT RENT										
Specified renter-occupied housing units	**1 119**	**1 417**	**309**	**1 080**	**310**	**350**	**221**	**165**	**602**	**396**
Less than $100	118	88	8	121	5	43	4	4	91	70
$100 to $149	79	158	17	159	3	64	23	7	92	95
$150 to $199	156	419	92	208	4	84	45	3	85	45
$200 to $249	181	267	87	197	24	77	44	17	107	54
$250 to $299	330	195	34	195	47	38	28	13	62	64
$300 to $349	98	115	13	90	57	9	17	25	51	23
$350 to $399	55	65	16	26	42	2	10	30	41	9
$400 to $449	31	12	7	8	82	1	8	16	11	10
$450 to $499	12	3	3	4	21	–	4	10	2	–
$500 to $549	7	2	2	1	4	–	2	8	5	1
$550 to $599	–	1	–	–	–	–	–	6	1	–
$600 to $649	–	5	–	–	1	–	1	2	2	–
$650 to $699	–	1	2	–	–	–	–	4	–	–
$700 to $749	–	–	–	–	–	–	–	2	3	–
$750 to $999	–	1	–	–	1	1	–	6	10	–
$1,000 or more	–	–	–	1	–	–	–	2	3	–
No cash rent	52	85	28	70	19	31	35	10	36	25
Median (dollars)	250	200	212	204	354	180	219	361	205	166
Mean (dollars)	233	215	231	204	349	182	237	389	227	185
MEALS INCLUDED IN RENT										
Specified renter-occupied housing units	**1 119**	**1 417**	**309**	**1 080**	**310**	**350**	**221**	**165**	**602**	**396**
With meals included in rent	1	1	–	–	–	–	–	–	16	–
Mean (dollars)	137	50	–	–	–	–	–	–	851	–
No meals included in rent	1 066	1 331	281	1 010	291	319	186	155	550	371
No cash rent	52	85	28	70	19	31	35	10	36	25

TIPSII [UPF] GH147 CENSUS90 72583600 06/22/92 5:06 PM MACHINE: C DATA:CENSUS90*H1TIPSDA47. 06/19/92 14:27:15 TAPE: NONE FRAME: 240
TSF:CENSUS90*92. 06/19/92 14:57:21 UTF:CENSUS90*93. 06/19/92 14:57:21 META:CENSUS90*H1TABLES47. 06/19/92 15:09:09

Table 68. **Utilization and Financial Characteristics: 1990** —Con.

[For definitions of terms and meanings of symbols, see text]

Place and [In Selected States] County Subdivision [2,500 to 9,999 Persons]	Newport city	Oak Grove CDP	Oak Hill city	Oliver Springs town	Oneida town	Ooltewah CDP	Paris city	Pigeon Forge city	Pine Crest CDP
All housing units	**3 171**	**1 456**	**1 788**	**1 385**	**1 506**	**1 847**	**4 538**	**1 371**	**1 546**
ROOMS									
1 room	38	6	2	5	7	4	27	9	6
2 rooms	108	16	6	22	40	18	104	63	65
3 rooms	299	59	16	87	168	67	451	93	161
4 rooms	832	470	43	209	284	418	1 046	331	409
5 rooms	975	351	103	423	382	400	1 193	366	350
6 rooms	487	247	238	322	315	402	915	258	237
7 rooms	202	171	418	169	160	205	424	120	165
8 rooms	109	81	346	86	81	152	212	73	91
9 or more rooms	121	55	616	62	69	181	166	58	62
Median, all housing units	4.8	5.0	7.7	5.4	5.2	5.5	5.0	5.0	4.9
Median, occupied housing units	4.9	5.0	7.7	5.4	5.2	5.6	5.1	5.1	5.0
Median, owner-occupied housing units	5.3	5.7	7.8	5.7	5.8	5.9	5.6	5.5	5.7
Median, renter-occupied housing units	4.1	4.1	5.9	4.4	4.2	4.4	4.1	4.2	4.0
Occupied housing units	**2 965**	**1 348**	**1 729**	**1 309**	**1 425**	**1 728**	**4 214**	**1 195**	**1 439**
PERSONS IN UNIT									
1 person	886	269	340	284	446	305	1 493	284	415
2 persons	973	492	723	426	420	559	1 446	466	515
3 persons	559	319	311	274	249	357	666	189	264
4 persons	372	202	238	202	198	349	400	172	175
5 persons	106	46	85	88	73	112	144	70	48
6 persons	50	14	21	21	24	27	42	8	17
7 or more persons	19	6	11	14	15	19	23	6	5
Median, occupied housing units	2.11	2.32	2.23	2.37	2.13	2.50	1.92	2.17	2.09
Median, owner-occupied housing units	2.16	2.48	2.24	2.38	2.24	2.56	2.00	2.16	2.27
Median, renter-occupied housing units	2.04	2.04	2.10	2.32	1.96	2.33	1.72	2.20	1.78
PERSONS PER ROOM									
0.50 or less	1 989	918	1 572	853	995	1 134	3 220	801	1 041
0.51 to 0.75	536	302	135	262	235	356	593	215	241
0.76 to 1.00	366	113	20	163	167	203	345	149	142
1.01 to 1.50	57	14	2	26	24	28	47	28	11
1.51 or more	17	1	–	5	4	7	9	2	4
Mean	.47	.47	.32	.47	.45	.46	.41	.46	.44
VALUE									
Specified owner-occupied housing units	**1 372**	**696**	**1 425**	**868**	**622**	**978**	**2 278**	**626**	**641**
Less than $20,000	168	11	1	67	90	52	321	21	14
$20,000 to $29,999	215	32	3	88	78	39	359	22	43
$30,000 to $39,999	270	59	–	137	117	77	439	37	90
$40,000 to $49,999	264	119	3	228	117	101	396	80	126
$50,000 to $59,999	188	119	7	136	67	110	235	97	105
$60,000 to $69,999	109	110	4	106	54	118	202	95	107
$70,000 to $79,999	67	80	18	50	33	122	140	67	51
$80,000 to $89,999	25	59	30	19	12	79	72	44	47
$90,000 to $99,999	14	28	80	12	20	63	35	25	18
$100,000 to $124,999	29	44	205	15	20	48	41	51	23
$125,000 to $149,999	11	18	233	5	6	31	19	31	9
$150,000 to $174,999	9	8	200	4	4	30	11	18	4
$175,000 to $199,999	–	4	140	–	–	30	2	11	3
$200,000 to $249,999	1	3	167	1	–	31	2	9	–
$250,000 to $299,999	1	–	96	–	–	27	4	4	1
$300,000 to $399,999	–	1	100	–	4	11	–	5	–
$400,000 to $499,999	–	1	52	–	–	2	–	5	–
$500,000 or more	1	–	86	–	–	7	–	4	–
Median (dollars)	41 200	60 900	166 100	46 100	41 900	69 300	40 400	65 800	53 700
Mean (dollars)	45 300	67 200	210 700	48 600	48 500	89 900	45 300	84 500	58 600
Owner-occupied mobile homes or trailers	**166**	**118**	**1**	**57**	**97**	**306**	**156**	**110**	**168**
Median (dollars)	13 500	13 700	75 000+	10 200	10 200	14 900	11 800	13 200	17 800
Mean (dollars)	19 300	19 100	137 500	14 600	17 800	21 200	19 800	24 500	20 400
CONTRACT RENT									
Specified renter-occupied housing units	**1 272**	**444**	**148**	**294**	**596**	**330**	**1 524**	**379**	**553**
Less than $100	275	4	–	39	118	13	323	5	4
$100 to $149	348	6	3	37	138	18	262	6	12
$150 to $199	234	22	2	43	94	30	323	42	98
$200 to $249	204	63	4	55	93	91	239	36	94
$250 to $299	78	150	9	39	69	53	114	67	97
$300 to $349	30	73	11	25	17	31	66	56	42
$350 to $399	10	72	12	15	8	17	30	59	51
$400 to $449	6	18	13	7	1	10	18	39	67
$450 to $499	1	6	10	3	–	2	8	7	24
$500 to $549	3	1	9	2	–	9	1	2	31
$550 to $599	1	3	5	–	1	5	4	4	–
$600 to $649	–	5	3	1	–	9	–	4	2
$650 to $699	–	2	8	–	–	3	–	2	2
$700 to $749	–	–	5	–	1	1	–	–	–
$750 to $999	–	1	13	–	1	–	2	1	1
$1,000 or more	–	–	16	–	–	2	–	–	–
No cash rent	82	18	25	28	55	36	134	49	28
Median (dollars)	145	289	488	210	156	246	164	307	277
Mean (dollars)	154	302	585	214	169	281	173	311	302
MEALS INCLUDED IN RENT									
Specified renter-occupied housing units	**1 272**	**444**	**148**	**294**	**596**	**330**	**1 524**	**379**	**553**
With meals included in rent	2	–	–	1	3	–	5	–	1
Mean (dollars)	125	–	–	137	225	–	203	–	237
No meals included in rent	1 188	426	123	265	538	294	1 385	330	524
No cash rent	82	18	25	28	55	36	134	49	28

TIPSII [UPF] GH147 CENSUS90 72583600 06/22/92 5:06 PM MACHINE: C DATA:CENSUS90*H1TIPSDA47. 06/19/92 14:27:15 TAPE: NONE FRAME: 241
TSF:CENSUS90*92. 06/19/92 14:57:21 UTF:CENSUS90*93. 06/19/92 14:57:21 META:CENSUS90*H1TABLES47. 06/19/92 15:09:09

Table 68. **Utilization and Financial Characteristics: 1990** —Con.

[For definitions of terms and meanings of symbols, see text]

Place and [In Selected States] County Subdivision [2,500 to 9,999 Persons]	Portland town	Powell CDP	Pulaski city	Ripley city	Rockwood city	Rogersville town	Savannah city	Selmer town	Sevierville town
All housing units	**2 101**	**3 023**	**3 545**	**2 490**	**2 326**	**1 995**	**2 796**	**1 780**	**3 321**
ROOMS									
1 room	4	5	21	17	8	22	7	17	54
2 rooms	50	40	81	72	54	80	33	47	91
3 rooms	156	271	363	345	259	217	158	103	367
4 rooms	430	476	861	633	498	472	641	467	986
5 rooms	590	508	981	578	616	492	873	465	791
6 rooms	465	520	624	423	464	360	582	345	482
7 rooms	221	519	312	218	232	176	266	176	288
8 rooms	117	386	152	100	98	91	133	98	128
9 or more rooms	68	298	150	104	97	85	103	62	134
Median, all housing units	5.2	5.9	5.0	4.8	5.1	4.9	5.1	5.1	4.7
Median, occupied housing units	5.3	6.0	5.0	4.9	5.1	5.0	5.2	5.1	4.8
Median, owner-occupied housing units	5.7	6.6	5.7	5.8	5.6	5.7	5.6	5.6	5.6
Median, renter-occupied housing units	4.1	3.8	4.1	4.0	4.0	3.9	4.4	4.2	4.0
Occupied housing units	**1 949**	**2 919**	**3 302**	**2 288**	**2 174**	**1 854**	**2 601**	**1 629**	**2 980**
PERSONS IN UNIT									
1 person	447	631	1 041	630	670	657	737	503	864
2 persons	593	958	1 128	696	697	639	856	549	1 033
3 persons	402	595	533	416	379	310	476	293	552
4 persons	298	543	404	309	282	174	325	195	344
5 persons	149	138	132	143	90	46	131	67	133
6 persons	47	42	44	49	31	19	50	17	38
7 or more persons	13	12	20	45	25	9	26	5	16
Median, occupied housing units	2.39	2.36	2.04	2.24	2.10	1.92	2.16	2.07	2.11
Median, owner-occupied housing units	2.41	2.50	2.09	2.31	2.18	2.06	2.15	2.07	2.24
Median, renter-occupied housing units	2.30	1.67	1.95	2.11	1.89	1.65	2.18	2.06	1.88
PERSONS PER ROOM									
0.50 or less	1 223	2 172	2 323	1 458	1 520	1 389	1 803	1 166	2 043
0.51 to 0.75	395	510	569	417	396	292	452	280	530
0.76 to 1.00	264	207	324	295	203	139	288	160	331
1.01 to 1.50	58	26	69	84	43	29	46	14	57
1.51 or more	9	4	17	34	12	5	12	9	19
Mean	.49	.43	.44	.50	.45	.42	.45	.43	.46
VALUE									
Specified owner-occupied housing units	**1 156**	**1 807**	**1 603**	**1 022**	**1 163**	**935**	**1 503**	**901**	**1 262**
Less than $20,000	62	20	97	97	203	79	201	121	82
$20,000 to $29,999	74	30	150	158	274	140	222	151	68
$30,000 to $39,999	187	78	317	210	256	163	332	203	117
$40,000 to $49,999	265	165	336	193	190	145	249	140	166
$50,000 to $59,999	195	195	198	106	100	119	181	83	163
$60,000 to $69,999	123	263	151	61	59	93	98	74	147
$70,000 to $79,999	101	316	149	63	40	76	64	47	137
$80,000 to $89,999	61	267	61	32	18	36	40	18	85
$90,000 to $99,999	27	173	56	33	13	32	23	19	63
$100,000 to $124,999	41	205	44	40	3	20	52	26	100
$125,000 to $149,999	9	64	19	21	1	16	20	9	58
$150,000 to $174,999	9	20	11	8	3	8	9	3	31
$175,000 to $199,999	2	3	4	–	1	3	3	2	15
$200,000 to $249,999	–	5	3	–	1	3	6	1	13
$250,000 to $299,999	–	1	2	–	–	1	3	1	4
$300,000 to $399,999	–	1	3	–	–	–	–	3	10
$400,000 to $499,999	–	–	–	–	–	1	–	–	2
$500,000 or more	–	1	2	–	1	–	–	–	1
Median (dollars)	49 600	74 900	46 600	42 200	33 700	45 100	39 900	38 700	62 500
Mean (dollars)	54 600	77 500	54 500	49 100	37 800	52 100	47 000	46 100	73 200
Owner-occupied mobile homes or trailers	**97**	**256**	**72**	**32**	**134**	**54**	**54**	**61**	**203**
Median (dollars)	15 700	14 200	11 300	13 900	12 800	11 700	10 000–	11 100	14 600
Mean (dollars)	19 300	17 300	14 000	16 500	18 700	16 400	13 200	16 000	16 900
CONTRACT RENT									
Specified renter-occupied housing units	**550**	**666**	**1 455**	**1 083**	**766**	**756**	**915**	**563**	**1 288**
Less than $100	59	107	315	247	174	105	194	111	128
$100 to $149	52	59	168	143	209	155	144	120	122
$150 to $199	42	108	209	159	116	104	221	150	133
$200 to $249	64	197	296	178	103	140	137	86	211
$250 to $299	85	67	155	136	59	117	74	32	176
$300 to $349	123	28	127	96	21	70	30	20	258
$350 to $399	61	27	50	31	9	7	6	2	72
$400 to $449	23	9	21	11	3	1	2	4	26
$450 to $499	3	7	3	1	1	2	1	–	10
$500 to $549	4	4	3	1	1	2	2	–	14
$550 to $599	–	4	–	–	–	–	–	–	–
$600 to $649	1	1	1	–	2	1	–	–	3
$650 to $699	1	3	1	–	–	–	–	–	–
$700 to $749	–	1	–	2	–	2	–	–	3
$750 to $999	1	1	–	–	–	–	–	–	45
$1,000 or more	–	–	–	–	1	–	1	–	9
No cash rent	31	43	106	78	67	50	103	38	78
Median (dollars)	267	210	196	186	136	194	162	158	253
Mean (dollars)	255	209	190	186	158	193	162	159	272
MEALS INCLUDED IN RENT									
Specified renter-occupied housing units	**550**	**666**	**1 455**	**1 083**	**766**	**756**	**915**	**563**	**1 288**
With meals included in rent	1	1	–	4	4	3	2	–	47
Mean (dollars)	513	50	–	194	151	162	650	–	901
No meals included in rent	518	622	1 349	1 001	695	703	810	525	1 163
No cash rent	31	43	106	78	67	50	103	38	78

TIPSII [UPF] GH147 CENSUS90 72583600 06/22/92 5:06 PM MACHINE: C DATA:CENSUS90*H1TIPSDA47. 06/19/92 14:27:15 TAPE: NONE FRAME: 242
TSF:CENSUS90*92. 06/19/92 14:57:21 UTF:CENSUS90*93. 06/19/92 14:57:21 META:CENSUS90*H1TABLES47. 06/19/92 15:09:09

Table 68. **Utilization and Financial Characteristics: 1990** —Con.

[For definitions of terms and meanings of symbols, see text]

Place and [In Selected States] County Subdivision [2,500 to 9,999 Persons]	Seymour CDP	Signal Mountain town	Smithville town	Soddy-Daisy city	South Cleveland CDP	South Fulton city	South Pittsburg city	Sparta city
All housing units	**2 662**	**2 718**	**1 693**	**3 356**	**2 036**	**1 182**	**1 444**	**2 034**
ROOMS								
1 room	3	19	8	8	1	9	6	14
2 rooms	24	27	32	39	33	6	52	34
3 rooms	87	143	162	176	133	48	143	135
4 rooms	295	193	308	828	307	226	270	456
5 rooms	594	226	543	994	751	393	375	560
6 rooms	741	361	363	750	442	283	333	403
7 rooms	544	457	146	328	209	130	120	206
8 rooms	223	400	64	131	94	43	67	129
9 or more rooms	151	892	67	102	66	44	78	97
Median, all housing units	5.9	7.4	5.1	5.1	5.2	5.3	5.2	5.2
Median, occupied housing units	6.0	7.4	5.1	5.2	5.3	5.3	5.2	5.2
Median, owner-occupied housing units	6.1	7.9	5.6	5.4	5.4	5.6	5.7	5.7
Median, renter-occupied housing units	4.5	4.1	4.2	4.3	4.5	4.5	4.3	4.3
Occupied housing units	**2 544**	**2 593**	**1 588**	**3 193**	**1 918**	**1 121**	**1 314**	**1 898**
PERSONS IN UNIT								
1 person	360	522	453	678	297	313	397	546
2 persons	929	877	558	1 060	605	388	416	667
3 persons	548	443	302	729	456	191	234	323
4 persons	506	498	193	487	378	161	174	227
5 persons	153	203	58	167	133	46	69	85
6 persons	40	42	20	47	33	15	14	36
7 or more persons	8	8	4	25	16	7	10	14
Median, occupied housing units	2.48	2.38	2.11	2.37	2.63	2.14	2.13	2.10
Median, owner-occupied housing units	2.55	2.57	2.11	2.36	2.66	2.13	2.21	2.11
Median, renter-occupied housing units	2.20	1.50	2.12	2.41	2.48	2.17	1.93	2.10
PERSONS PER ROOM								
0.50 or less	1 732	2 217	1 101	2 054	1 110	799	927	1 361
0.51 to 0.75	562	290	302	674	460	200	224	320
0.76 to 1.00	219	79	153	382	306	107	135	165
1.01 to 1.50	24	5	24	72	34	15	25	42
1.51 or more	7	2	8	11	8	–	3	10
Mean	.45	.36	.44	.48	.51	.44	.45	.44
VALUE								
Specified owner-occupied housing units	**1 796**	**1 957**	**826**	**1 785**	**1 204**	**704**	**660**	**1 100**
Less than $20,000	13	8	47	125	26	128	83	164
$20,000 to $29,999	47	10	106	196	70	112	101	182
$30,000 to $39,999	80	21	158	306	264	159	104	219
$40,000 to $49,999	264	39	217	310	387	129	101	153
$50,000 to $59,999	291	67	121	261	224	84	79	104
$60,000 to $69,999	421	126	63	207	114	49	55	80
$70,000 to $79,999	293	153	40	137	64	20	51	69
$80,000 to $89,999	171	149	14	87	26	15	26	33
$90,000 to $99,999	85	170	15	39	13	3	20	27
$100,000 to $124,999	77	286	23	49	11	1	21	29
$125,000 to $149,999	29	269	8	32	4	4	8	28
$150,000 to $174,999	15	243	4	19	1	–	5	7
$175,000 to $199,999	5	137	6	6	–	–	3	–
$200,000 to $249,999	2	140	2	5	–	–	2	4
$250,000 to $299,999	2	74	1	5	–	–	1	–
$300,000 to $399,999	–	43	–	–	–	–	–	–
$400,000 to $499,999	1	18	–	–	–	–	–	–
$500,000 or more	–	4	1	1	–	–	–	1
Median (dollars)	64 800	120 600	44 000	48 500	46 300	36 800	43 800	39 400
Mean (dollars)	67 600	136 300	50 400	54 600	48 800	38 800	50 300	47 800
Owner-occupied mobile homes or trailers	**162**	**3**	**26**	**463**	**138**	**16**	**83**	**13**
Median (dollars)	16 300	32 500	12 500	15 000	17 400	10 000	12 200	10 800
Mean (dollars)	20 300	51 700	19 800	20 100	22 900	15 100	17 500	12 800
CONTRACT RENT								
Specified renter-occupied housing units	**368**	**454**	**604**	**675**	**409**	**304**	**491**	**649**
Less than $100	8	–	95	29	4	57	124	108
$100 to $149	24	4	94	53	11	32	77	126
$150 to $199	51	8	102	80	60	58	90	96
$200 to $249	51	16	163	121	106	79	89	141
$250 to $299	69	25	58	148	66	20	34	58
$300 to $349	49	23	23	88	53	11	18	42
$350 to $399	29	48	7	47	44	3	8	6
$400 to $449	17	18	8	13	20	2	1	5
$450 to $499	9	27	1	4	9	–	–	1
$500 to $549	11	60	–	3	4	1	–	2
$550 to $599	3	18	–	–	1	–	–	–
$600 to $649	2	30	–	–	–	–	–	–
$650 to $699	1	16	–	3	–	–	–	–
$700 to $749	–	20	–	1	–	–	–	–
$750 to $999	–	75	–	–	–	–	–	–
$1,000 or more	–	38	–	–	–	–	–	–
No cash rent	44	28	53	85	31	41	50	64
Median (dollars)	270	540	193	253	257	188	158	172
Mean (dollars)	277	604	183	249	272	176	162	178
MEALS INCLUDED IN RENT								
Specified renter-occupied housing units	**368**	**454**	**604**	**675**	**409**	**304**	**491**	**649**
With meals included in rent	–	197	–	3	–	–	1	2
Mean (dollars)	–	800	–	180	–	–	50	313
No meals included in rent	324	229	551	587	378	263	440	583
No cash rent	44	28	53	85	31	41	50	64

TIPSII [UPF] GH147 CENSUS90 72583600 06/22/92 5:06 PM MACHINE: C DATA:CENSUS90*H1TIPSDA47. 06/19/92 14:27:15 TAPE: NONE FRAME: 243
TSF:CENSUS90*92. 06/19/92 14:57:21 UTF:CENSUS90*93. 06/19/92 14:57:21 META:CENSUS90*H1TABLES47. 06/19/92 15:09:09

[For definitions of terms and meanings of symbols, see text]

Place and [In Selected States] County Subdivision [2,500 to 9,999 Persons]	Spurgeon CDP	Sweetwater city	Trenton city	Walnut Hill CDP	Waverly city	White House city	Wildwood Lake CDP	Winchester city
All housing units	**1 266**	**2 168**	**2 150**	**1 291**	**1 787**	**1 122**	**1 033**	**2 625**
ROOMS								
1 room	1	5	1	–	18	1	2	9
2 rooms	16	34	66	3	29	14	8	60
3 rooms	69	149	189	41	111	44	43	176
4 rooms	262	453	539	190	357	135	196	540
5 rooms	311	625	523	284	440	411	337	666
6 rooms	297	447	427	290	357	303	248	558
7 rooms	166	224	220	233	232	129	118	314
8 rooms	80	112	81	149	122	48	51	164
9 or more rooms	64	119	104	101	121	37	30	138
Median, all housing units	5.4	5.2	5.0	5.9	5.4	5.4	5.3	5.3
Median, occupied housing units	5.5	5.3	5.1	6.0	5.4	5.4	5.3	5.3
Median, owner-occupied housing units	5.9	5.6	5.9	6.2	6.0	5.7	5.5	5.8
Median, renter-occupied housing units	4.1	4.3	4.1	4.5	4.4	4.3	4.5	4.2
Occupied housing units	**1 217**	**2 017**	**1 954**	**1 242**	**1 641**	**1 031**	**989**	**2 466**
PERSONS IN UNIT								
1 person	263	531	622	198	488	153	166	673
2 persons	396	694	622	429	543	295	316	843
3 persons	265	363	355	303	295	242	239	431
4 persons	203	287	238	224	203	241	202	334
5 persons	64	97	78	65	78	62	48	115
6 persons	18	36	27	17	17	25	12	47
7 or more persons	8	9	12	6	17	13	6	23
Median, occupied housing units	2.37	2.19	2.07	2.49	2.11	2.78	2.55	2.16
Median, owner-occupied housing units	2.54	2.22	2.13	2.50	2.12	2.86	2.57	2.21
Median, renter-occupied housing units	1.84	2.09	1.94	2.42	2.08	2.49	2.47	2.02
PERSONS PER ROOM								
0.50 or less	834	1 412	1 404	880	1 193	577	603	1 748
0.51 to 0.75	256	344	319	247	262	260	244	407
0.76 to 1.00	109	225	193	101	160	174	130	250
1.01 to 1.50	17	29	30	11	24	17	10	46
1.51 or more	1	7	8	3	2	3	2	15
Mean	.46	.44	.44	.44	.42	.52	.49	.44
VALUE								
Specified owner-occupied housing units	**755**	**1 210**	**1 000**	**838**	**950**	**703**	**539**	**1 464**
Less than $20,000	5	161	159	15	88	5	15	167
$20,000 to $29,999	27	191	148	34	120	7	37	173
$30,000 to $39,999	56	244	189	53	191	18	66	232
$40,000 to $49,999	157	233	180	123	137	78	160	253
$50,000 to $59,999	156	115	100	146	123	221	78	183
$60,000 to $69,999	133	91	85	138	84	136	78	133
$70,000 to $79,999	81	71	50	108	57	79	44	88
$80,000 to $89,999	56	29	23	83	47	52	29	57
$90,000 to $99,999	36	22	23	63	26	43	10	42
$100,000 to $124,999	27	27	26	36	42	46	15	68
$125,000 to $149,999	13	11	10	20	12	10	7	32
$150,000 to $174,999	6	7	1	12	12	7	–	18
$175,000 to $199,999	–	3	3	4	6	–	–	11
$200,000 to $249,999	1	4	–	3	3	1	–	4
$250,000 to $299,999	1	1	1	–	2	–	–	2
$300,000 to $399,999	–	–	–	–	–	–	–	1
$400,000 to $499,999	–	–	–	–	–	–	–	–
$500,000 or more	–	–	2	–	–	–	–	–
Median (dollars)	58 000	40 300	40 200	63 900	45 800	61 500	49 500	46 000
Mean (dollars)	62 900	45 800	45 900	67 800	53 500	67 800	54 700	53 900
Owner-occupied mobile homes or trailers	**86**	**100**	**18**	**118**	**43**	**20**	**146**	**51**
Median (dollars)	14 400	11 900	15 000	11 800	15 200	22 500	17 100	14 700
Mean (dollars)	16 900	16 100	20 100	15 400	19 200	35 900	21 200	16 300
CONTRACT RENT								
Specified renter-occupied housing units	**318**	**571**	**814**	**180**	**550**	**221**	**180**	**794**
Less than $100	8	99	215	9	104	9	2	104
$100 to $149	8	83	152	14	56	16	10	139
$150 to $199	17	118	146	31	103	15	22	117
$200 to $249	83	110	135	40	147	33	52	142
$250 to $299	102	37	62	16	49	32	43	126
$300 to $349	31	25	38	19	16	31	17	57
$350 to $399	21	22	12	8	12	30	10	19
$400 to $449	21	4	2	16	4	21	2	7
$450 to $499	6	–	1	4	1	18	4	5
$500 to $549	1	–	2	4	3	6	–	3
$550 to $599	2	–	–	2	3	–	–	–
$600 to $649	–	–	2	1	–	–	–	–
$650 to $699	–	–	–	1	–	–	–	–
$700 to $749	–	–	–	1	–	–	–	1
$750 to $999	1	–	–	–	–	–	–	–
$1,000 or more	–	–	–	–	1	–	–	1
No cash rent	17	73	47	14	51	10	18	73
Median (dollars)	264	173	156	235	194	301	245	200
Mean (dollars)	277	177	162	267	189	298	250	200
MEALS INCLUDED IN RENT								
Specified renter-occupied housing units	**318**	**571**	**814**	**180**	**550**	**221**	**180**	**794**
With meals included in rent	1	–	4	1	–	–	1	2
Mean (dollars)	237	–	116	213	–	–	50	200
No meals included in rent	300	498	763	165	499	211	161	719
No cash rent	17	73	47	14	51	10	18	73

TIPSII [UPF] GH147 CENSUS90 72583600 06/22/92 5:06 PM MACHINE: C DATA:CENSUS90*H1TIPSDA47. 06/19/92 14:27:15 TAPE: NONE FRAME: 244
TSF:CENSUS90*92. 06/19/92 14:57:21 UTF:CENSUS90*93. 06/19/92 14:57:21 META:CENSUS90*H1TABLES47. 06/19/92 15:09:09

Table 69. **Occupancy, Structural, and Financial Characteristics of Housing Units by Race and Hispanic Origin of Householder: 1990**

[Threshold and complementary threshold are 250 persons. For definitions of terms and meanings of symbols, see text]

Place and [In Selected States] County Subdivision [2,500 to 9,999 Persons]	Alcoa city		Bolivar city		Clinton town		Collegedale city	Covington city	
	White	Black	White	Black	White	Black	White	White	Black
Occupied housing units	**2 181**	**500**	**1 143**	**843**	**3 674**	**96**	**1 423**	**1 741**	**979**
POPULATION									
Persons in occupied housing units	5 059	1 310	2 644	2 642	8 555	267	3 835	4 149	3 059
Per occupied housing unit	2.32	2.62	2.31	3.13	2.33	2.78	2.70	2.38	3.12
Owner-occupied housing units	3 411	828	1 909	1 702	5 276	81	2 613	2 638	978
Per owner-occupied housing unit	2.28	2.45	2.41	3.27	2.41	2.70	2.80	2.43	3.19
Renter-occupied housing units	1 648	482	735	940	3 279	186	1 222	1 511	2 081
Per renter-occupied housing unit	2.40	2.98	2.09	2.92	2.21	2.82	2.50	2.30	3.10
UNITS IN STRUCTURE									
1, detached	1 851	454	911	528	2 360	42	724	1 322	531
1, attached	11	2	18	21	48	1	13	29	67
2	35	4	44	84	76	7	177	86	123
3 or 4	81	10	48	23	107	6	79	85	89
5 to 9	69	6	20	28	293	15	57	94	132
10 to 19	48	7	50	37	213	13	8	31	24
20 to 49	57	6	–	–	42	7	–	13	5
50 or more	–	–	–	–	330	–	–	–	–
Mobile home or trailer	13	1	33	29	176	–	346	66	4
Other	16	10	19	93	29	5	19	15	4
ROOMS									
1 room	9	–	5	10	13	–	1	2	3
2 rooms	42	1	15	35	98	5	33	41	36
3 rooms	69	15	83	106	330	8	80	167	139
4 rooms	434	149	173	160	790	32	375	345	269
5 rooms	594	155	295	278	960	32	306	362	274
6 rooms	523	106	269	169	663	12	259	376	163
7 rooms	242	52	169	54	441	1	162	206	56
8 rooms	135	11	82	19	198	4	114	113	24
9 or more rooms	133	11	52	12	181	2	93	129	15
Median	5.4	5.0	5.5	4.9	5.1	4.6	5.2	5.4	4.7
PERSONS IN UNIT									
1 person	577	137	334	175	1 030	24	268	521	234
2 persons	852	133	397	202	1 347	26	487	580	196
3 persons	370	99	208	166	656	18	266	280	180
4 persons	278	74	151	137	426	17	256	236	170
5 persons	79	40	37	70	149	6	112	85	93
6 persons	18	10	12	39	52	1	27	23	55
7 or more persons	7	7	4	54	14	4	7	16	51
Median	2.10	2.35	2.10	2.77	2.10	2.42	2.41	2.10	2.83
PERSONS PER ROOM									
0.50 or less	1 648	311	839	400	2 662	52	918	1 260	447
0.51 to 0.75	337	97	203	159	626	20	302	288	218
0.76 to 1.00	174	74	92	167	334	13	171	163	202
1.01 to 1.50	19	15	7	80	42	9	26	23	74
1.51 or more	3	3	2	37	10	2	6	7	38
Mean	.41	.50	.41	.65	.44	.59	.49	.43	.66
HOUSEHOLDER 65 YEARS AND OVER									
Occupied housing units	**728**	**182**	**361**	**163**	**997**	**21**	**270**	**505**	**221**
1-person households	289	76	193	67	494	12	88	273	129
Mean number of persons per room	.31	.37	.28	.44	.32	.39	.34	.28	.41
1, detached or attached	676	174	307	118	759	15	171	396	148
Specified owner	583	150	251	100	643	7	137	304	89
Mean value (dollars)	56 800	30 900	52 000	34 000	57 000	35 400	75 200	58 100	35 400
Specified renter	90	13	69	48	251	11	53	140	121
Mean contract rent (dollars)	185	137	127	95	178	187	240	130	135
VALUE									
Specified owner-occupied housing units	**1 390**	**310**	**703**	**429**	**1 895**	**25**	**552**	**943**	**281**
Less than $20,000	25	66	31	49	63	1	3	35	29
$20,000 to $39,999	391	142	195	201	409	10	36	158	102
$40,000 to $59,999	456	72	232	150	572	11	126	318	108
$60,000 to $79,999	207	22	149	23	445	2	178	228	31
$80,000 to $99,999	149	5	62	3	223	–	85	107	8
$100,000 to $149,999	120	3	23	3	120	1	96	67	2
$150,000 to $199,999	30	–	7	–	43	–	21	22	1
$200,000 to $249,999	9	–	1	–	14	–	6	4	–
$250,000 to $299,999	2	–	2	–	3	–	1	3	–
$300,000 to $399,999	–	–	1	–	2	–	–	1	–
$400,000 to $499,999	1	–	–	–	–	–	–	–	–
$500,000 or more	–	–	–	–	1	–	–	–	–
Median (dollars)	50 300	32 800	49 700	37 600	55 300	43 800	71 000	55 900	41 100
Mean (dollars)	61 700	35 400	55 400	38 200	63 600	44 500	81 100	63 600	42 700
Owner-occupied mobile homes or trailers	**5**	**1**	**16**	**12**	**122**	**–**	**278**	**34**	**3**
Median (dollars)	10 000–	32 500	10 000–	12 500	12 000	–	15 800	12 100	22 500
Mean (dollars)	12 400	32 500	11 000	21 500	15 500	–	18 300	16 000	22 500
CONTRACT RENT									
Specified renter-occupied housing units	**673**	**159**	**342**	**315**	**1 458**	**66**	**482**	**635**	**652**
Less than $200	222	56	158	198	440	28	97	273	349
$200 to $299	215	61	122	82	536	16	202	189	150
$300 to $399	132	18	35	12	338	11	95	89	67
$400 to $499	34	2	6	1	30	3	49	35	14
$500 to $599	5	–	4	–	8	–	10	7	–
$600 to $749	10	–	1	–	5	–	5	1	–
$750 to $999	2	–	–	–	–	–	5	1	–
$1,000 or more	–	–	–	–	–	–	–	–	–
No cash rent	53	22	16	22	101	8	19	40	72
Median (dollars)	231	215	205	157	264	213	269	208	166
Mean (dollars)	245	210	210	161	239	204	289	218	177

TIPSII [UPF] GH147 CENSUS90 72583600 06/22/92 5:06 PM MACHINE: C DATA:CENSUS90*H1TIPSDA47. 06/19/92 14:27:15 TAPE: NONE FRAME: 245
TSF:CENSUS90*92. 06/19/92 14:57:21 UTF:CENSUS90*93. 06/19/92 14:57:21 META:CENSUS90*H1TABLES47. 06/19/92 15:09:09

Table 69. **Occupancy, Structural, and Financial Characteristics of Housing Units by Race and Hispanic Origin of Householder: 1990**—Con.

[Threshold and complementary threshold are 250 persons. For definitions of terms and meanings of symbols, see text]

Place and [In Selected States] County Subdivision [2,500 to 9,999 Persons]	Dayton city		Dickson city		Fayetteville city		Green Hill CDP	Harriman city	
	White	Black	White	Black	White	Black	White	White	Black
Occupied housing units	**1 978**	**133**	**3 207**	**292**	**2 324**	**677**	**2 158**	**2 704**	**212**
POPULATION									
Persons in occupied housing units	4 855	336	7 590	808	4 903	1 796	6 520	6 326	580
Per occupied housing unit	2.45	2.53	2.37	2.77	2.11	2.65	3.02	2.34	2.74
Owner-occupied housing units	2 980	151	4 650	339	3 135	817	5 967	3 866	301
Per owner-occupied housing unit	2.56	2.52	2.47	2.71	2.16	2.81	3.01	2.40	2.69
Renter-occupied housing units	1 875	185	2 940	469	1 768	979	553	2 460	279
Per renter-occupied housing unit	2.31	2.53	2.21	2.81	2.02	2.54	3.12	2.25	2.79
UNITS IN STRUCTURE									
1, detached	1 371	76	2 096	155	1 619	403	1 999	1 927	135
1, attached	29	5	48	2	63	29	78	65	9
2	171	23	279	52	167	94	22	165	31
3 or 4	139	12	194	18	193	64	27	120	10
5 to 9	123	8	139	18	136	18	6	100	8
10 to 19	42	6	268	29	88	42	10	44	3
20 to 49	–	–	28	–	2	13	–	38	1
50 or more	–	–	–	–	–	–	–	103	6
Mobile home or trailer	91	3	125	13	27	–	9	111	6
Other	12	–	30	5	29	14	7	31	3
ROOMS									
1 room	6	–	12	5	16	10	–	10	2
2 rooms	47	4	53	16	50	29	5	71	8
3 rooms	195	22	320	25	276	91	19	316	18
4 rooms	405	28	632	74	396	183	49	578	53
5 rooms	509	34	844	98	540	169	443	672	51
6 rooms	411	23	612	34	452	122	605	491	41
7 rooms	208	14	361	24	288	40	502	271	20
8 rooms	102	5	171	7	150	17	279	144	6
9 or more rooms	95	3	202	9	156	16	256	151	13
Median	5.2	4.9	5.2	4.8	5.3	4.7	6.4	5.1	5.0
PERSONS IN UNIT									
1 person	527	41	930	66	839	196	186	849	53
2 persons	648	30	1 097	75	828	171	659	889	49
3 persons	378	34	565	69	352	126	529	445	55
4 persons	293	15	401	44	213	103	551	334	28
5 persons	88	10	146	24	65	45	186	121	18
6 persons	32	1	50	10	19	19	36	52	4
7 or more persons	12	2	18	4	8	17	11	14	5
Median	2.21	2.35	2.11	2.57	1.89	2.33	2.94	2.07	2.57
PERSONS PER ROOM									
0.50 or less	1 340	84	2 284	149	1 824	384	1 427	1 916	120
0.51 to 0.75	383	25	561	65	311	128	531	462	41
0.76 to 1.00	222	17	304	57	164	118	190	272	42
1.01 to 1.50	30	6	43	19	20	28	9	43	8
1.51 or more	3	1	15	2	5	19	1	11	1
Mean	.46	.51	.44	.57	.39	.56	.45	.44	.53
HOUSEHOLDER 65 YEARS AND OVER									
Occupied housing units	**515**	**43**	**933**	**55**	**987**	**172**	**186**	**868**	**49**
1-person households	264	25	511	28	571	89	52	450	23
Mean number of persons per room	.32	.33	.29	.38	.28	.39	.30	.32	.34
1, detached or attached	389	35	694	40	727	118	176	645	37
Specified owner	304	23	568	32	586	81	156	523	32
Mean value (dollars)	49 600	41 600	55 800	38 200	50 000	27 300	99 900	41 000	33 100
Specified renter	160	16	286	14	294	76	10	267	9
Mean contract rent (dollars)	153	162	189	101	148	114	445	143	127
VALUE									
Specified owner-occupied housing units	**1 036**	**52**	**1 613**	**100**	**1 263**	**260**	**1 847**	**1 391**	**95**
Less than $20,000	46	7	45	9	72	50	–	232	25
$20,000 to $39,999	284	16	245	41	366	131	7	575	34
$40,000 to $59,999	348	20	545	38	377	66	127	340	23
$60,000 to $79,999	212	7	390	7	224	11	555	151	9
$80,000 to $99,999	80	2	191	3	103	1	429	53	4
$100,000 to $149,999	50	–	133	2	95	1	487	25	–
$150,000 to $199,999	13	–	46	–	22	–	178	11	–
$200,000 to $249,999	3	–	10	–	2	–	37	1	–
$250,000 to $299,999	–	–	1	–	–	–	6	1	–
$300,000 to $399,999	–	–	4	–	1	–	14	2	–
$400,000 to $499,999	–	–	2	–	–	–	4	–	–
$500,000 or more	–	–	1	–	1	–	3	–	–
Median (dollars)	50 000	41 900	58 700	40 000	48 400	32 800	88 700	36 600	31 600
Mean (dollars)	55 500	43 200	67 600	42 500	57 300	33 500	105 300	42 000	36 200
Owner-occupied mobile homes or trailers	**47**	**1**	**95**	**11**	**19**	**–**	**3**	**80**	**5**
Median (dollars)	16 900	27 500	14 300	10 000–	10 000–	–	18 800	13 900	10 000–
Mean (dollars)	22 300	27 500	16 200	16 000	17 300	–	65 800	17 900	127 900
CONTRACT RENT									
Specified renter-occupied housing units	**799**	**72**	**1 311**	**166**	**857**	**381**	**170**	**1 070**	**98**
Less than $200	389	49	370	72	438	256	–	624	61
$200 to $299	281	18	399	38	274	81	11	286	16
$300 to $399	62	1	344	35	68	24	31	66	14
$400 to $499	12	1	108	9	12	3	47	6	–
$500 to $599	3	–	13	–	4	–	30	1	–
$600 to $749	4	–	5	–	–	–	31	1	–
$750 to $999	–	–	1	–	–	–	9	–	–
$1,000 or more	–	–	–	–	–	–	3	–	–
No cash rent	48	3	71	12	61	17	8	86	7
Median (dollars)	196	160	262	218	184	140	471	167	127
Mean (dollars)	197	156	250	214	186	151	514	174	153

TIPSII [UPF] GH147 CENSUS90 72583600 06/22/92 5:06 PM MACHINE: C DATA:CENSUS90*H1TIPSDA47. 06/19/92 14:27:15 TAPE: NONE FRAME: 246
TSF:CENSUS90*92. 06/19/92 14:57:21 UTF:CENSUS90*93. 06/19/92 14:57:21 META:CENSUS90*H1TABLES47. 06/19/92 15:09:09

Table 69. **Occupancy, Structural, and Financial Characteristics of Housing Units by Race and Hispanic Origin of Householder: 1990**—Con.

[Threshold and complementary threshold are 250 persons. For definitions of terms and meanings of symbols, see text]

Place and [In Selected States] County Subdivision [2,500 to 9,999 Persons]	Harrison CDP		Henderson city		Humboldt city		Huntingdon town		Jefferson City city	
	White	Black	White	Black	White	Black	White	Black	White	Black
Occupied housing units	**2 464**	**99**	**1 202**	**285**	**2 499**	**1 272**	**1 377**	**282**	**1 767**	**108**
POPULATION										
Persons in occupied housing units	6 812	298	2 834	872	5 724	3 713	3 227	738	3 885	294
Per occupied housing unit	2.76	3.01	2.36	3.06	2.29	2.92	2.34	2.62	2.20	2.72
Owner-occupied housing units	5 594	234	1 896	487	4 029	2 240	2 427	402	2 059	152
Per owner-occupied housing unit	2.90	3.34	2.38	3.02	2.32	3.03	2.35	2.48	2.31	2.71
Renter-occupied housing units	1 218	64	938	385	1 695	1 473	800	336	1 826	142
Per renter-occupied housing unit	2.28	2.21	2.30	3.10	2.23	2.77	2.32	2.80	2.09	2.73
UNITS IN STRUCTURE										
1, detached	2 010	74	956	200	2 033	825	1 159	190	1 029	74
1, attached	31	2	16	5	21	54	13	7	27	2
2	144	9	100	7	121	132	93	57	100	6
3 or 4	34	2	29	23	78	47	12	1	128	10
5 to 9	26	3	26	15	34	21	22	5	165	6
10 to 19	16	1	25	12	58	7	7	–	161	6
20 to 49	18	3	17	10	35	8	–	–	25	1
50 or more	108	3	–	–	–	–	–	–	–	–
Mobile home or trailer	61	2	14	6	103	156	64	17	111	3
Other	16	–	19	7	16	22	7	5	21	–
ROOMS										
1 room	4	–	6	2	5	12	3	1	6	–
2 rooms	36	–	23	8	21	26	18	8	31	3
3 rooms	160	6	74	22	153	117	53	18	177	11
4 rooms	248	14	236	65	520	294	229	66	489	27
5 rooms	412	13	340	109	644	387	370	108	466	26
6 rooms	593	24	234	50	589	257	336	46	282	20
7 rooms	437	15	129	19	301	86	185	24	148	10
8 rooms	324	19	88	6	127	60	96	5	75	7
9 or more rooms	250	8	72	4	139	33	87	6	93	4
Median	6.1	6.2	5.3	4.9	5.4	5.0	5.5	4.9	4.9	5.0
PERSONS IN UNIT										
1 person	405	23	322	56	735	313	365	82	570	28
2 persons	823	17	452	79	877	304	506	74	659	32
3 persons	525	21	208	50	473	222	258	46	286	13
4 persons	471	19	147	40	300	221	179	48	162	21
5 persons	172	12	51	33	82	106	54	21	61	9
6 persons	50	7	15	13	22	54	15	7	22	4
7 or more persons	18	–	7	14	10	52	–	4	7	1
Median	2.51	2.95	2.12	2.65	2.09	2.59	2.14	2.30	1.98	2.31
PERSONS PER ROOM										
0.50 or less	1 746	67	863	139	1 900	694	1 048	165	1 310	67
0.51 to 0.75	494	20	209	57	392	237	222	58	296	18
0.76 to 1.00	197	11	106	64	175	241	88	44	137	16
1.01 to 1.50	25	1	20	18	28	73	15	14	16	4
1.51 or more	2	–	4	7	4	27	4	1	8	3
Mean	.44	.48	.43	.62	.41	.57	.41	.52	.42	.52
HOUSEHOLDER 65 YEARS AND OVER										
Occupied housing units	**378**	**17**	**378**	**72**	**818**	**338**	**472**	**75**	**516**	**35**
1-person households	174	7	180	25	406	166	224	46	266	16
Mean number of persons per room	.32	.36	.32	.40	.30	.37	.29	.33	.30	.37
1, detached or attached	255	13	315	61	680	267	417	62	361	27
Specified owner	226	9	262	48	563	199	339	41	300	24
Mean value (dollars)	86 300	29 900	45 000	33 000	43 700	25 500	42 400	25 000	47 800	39 600
Specified renter	118	4	84	16	178	103	65	21	168	9
Mean contract rent (dollars)	151	188	145	98	156	138	145	129	217	188
VALUE										
Specified owner-occupied housing units	**1 739**	**63**	**720**	**142**	**1 551**	**577**	**895**	**137**	**741**	**50**
Less than $20,000	6	5	54	38	146	189	79	42	76	5
$20,000 to $39,999	49	7	261	79	523	250	326	61	238	23
$40,000 to $59,999	446	12	223	19	511	111	266	29	235	17
$60,000 to $79,999	592	27	84	4	224	19	121	3	127	3
$80,000 to $99,999	310	8	53	–	56	4	58	2	39	–
$100,000 to $149,999	223	4	38	–	63	3	31	–	21	1
$150,000 to $199,999	60	–	5	–	14	–	10	–	4	1
$200,000 to $249,999	13	–	2	–	9	–	1	–	1	–
$250,000 to $299,999	18	–	–	–	2	1	2	–	–	–
$300,000 to $399,999	18	–	–	1	2	–	1	–	–	–
$400,000 to $499,999	2	–	–	–	1	–	–	–	–	–
$500,000 or more	2	–	–	1	–	–	–	–	–	–
Median (dollars)	72 100	63 800	42 600	30 300	43 800	27 800	42 300	29 000	43 800	35 000
Mean (dollars)	84 600	61 900	50 300	35 400	50 000	30 100	49 000	29 900	48 100	40 900
Owner-occupied mobile homes or trailers	**43**	**2**	**6**	**5**	**48**	**101**	**20**	**10**	**84**	**3**
Median (dollars)	20 800	40 000	25 000	10 000–	10 000–	11 800	10 000	11 300	12 500	17 500
Mean (dollars)	33 600	40 000	22 800	15 400	12 900	16 200	19 100	13 100	14 300	25 800
CONTRACT RENT										
Specified renter-occupied housing units	**528**	**27**	**398**	**123**	**741**	**521**	**337**	**118**	**864**	**50**
Less than $200	115	3	253	90	315	392	156	92	402	22
$200 to $299	130	10	75	10	336	86	131	17	260	19
$300 to $399	164	8	19	2	34	23	17	2	101	2
$400 to $499	53	2	4	–	11	2	1	–	35	2
$500 to $599	31	1	–	–	–	1	1	–	3	–
$600 to $749	7	1	1	–	–	–	–	–	1	–
$750 to $999	1	–	1	–	1	–	–	–	–	–
$1,000 or more	2	1	–	–	–	1	–	–	1	–
No cash rent	25	1	45	21	44	16	31	7	61	5
Median (dollars)	303	300	167	106	206	147	198	128	200	201
Mean (dollars)	307	359	176	116	200	153	186	134	204	195

TIPSII [UPF] GH147 CENSUS90 72583600 06/22/92 5:06 PM MACHINE: C DATA:CENSUS90*H1TIPSDA47. 06/19/92 14:27:15 TAPE: NONE FRAME: 247
TSF:CENSUS90*92. 06/19/92 14:57:21 UTF:CENSUS90*93. 06/19/92 14:57:21 META:CENSUS90*H1TABLES47. 06/19/92 15:09:09

Table 69. **Occupancy, Structural, and Financial Characteristics of Housing Units by Race and Hispanic Origin of Householder: 1990**—Con.

[Threshold and complementary threshold are 250 persons. For definitions of terms and meanings of symbols, see text]

Place and [In Selected States] County Subdivision [2,500 to 9,999 Persons]	La Vergne city		Lewisburg city		Lexington city		McKenzie city		Manchester city
	White	Black	White	Black	White	Black	White	Black	White
Occupied housing units	**2 434**	**118**	**3 428**	**561**	**2 064**	**339**	**1 751**	**240**	**2 930**
POPULATION									
Persons in occupied housing units	7 028	345	8 112	1 461	4 745	838	4 218	659	7 137
Per occupied housing unit	2.89	2.92	2.37	2.60	2.30	2.47	2.41	2.75	2.44
Owner-occupied housing units	5 772	302	5 218	681	3 303	447	3 024	356	4 570
Per owner-occupied housing unit	2.91	3.02	2.45	2.58	2.36	2.38	2.47	2.76	2.47
Renter-occupied housing units	1 256	43	2 894	780	1 442	391	1 194	303	2 567
Per renter-occupied housing unit	2.80	2.39	2.24	2.63	2.17	2.59	2.27	2.73	2.37
UNITS IN STRUCTURE									
1, detached	1 736	89	2 430	362	1 447	190	1 351	152	2 133
1, attached	16	–	37	20	41	7	18	10	63
2	41	2	195	69	166	25	105	33	213
3 or 4	50	1	164	20	143	15	134	26	80
5 to 9	3	–	151	23	28	5	21	1	51
10 to 19	14	–	129	11	15	3	–	1	80
20 to 49	25	5	13	5	–	–	–	–	16
50 or more	–	–	146	16	–	–	–	–	87
Mobile home or trailer	543	20	117	25	206	89	105	14	177
Other	6	1	46	10	18	5	17	3	30
ROOMS									
1 room	–	–	30	5	4	2	6	–	18
2 rooms	19	3	57	11	20	6	18	2	67
3 rooms	91	7	333	63	162	29	110	20	238
4 rooms	431	23	615	149	431	109	372	55	468
5 rooms	783	34	978	173	518	92	494	90	758
6 rooms	674	22	743	110	484	72	356	38	655
7 rooms	272	18	385	31	210	12	216	25	396
8 rooms	102	5	165	11	116	10	84	7	190
9 or more rooms	62	6	122	8	119	7	95	3	140
Median	5.4	5.3	5.2	4.8	5.3	4.8	5.2	5.0	5.4
PERSONS IN UNIT									
1 person	349	24	1 011	154	620	105	445	56	791
2 persons	736	28	1 137	138	719	81	650	60	1 024
3 persons	583	29	599	124	372	83	294	50	503
4 persons	488	19	463	91	238	41	255	47	399
5 persons	197	12	158	35	81	19	78	19	139
6 persons	57	3	41	16	26	7	23	6	44
7 or more persons	24	3	19	3	8	3	6	2	30
Median	2.73	2.74	2.12	2.42	2.07	2.30	2.16	2.58	2.16
PERSONS PER ROOM									
0.50 or less	1 385	64	2 378	314	1 558	207	1 270	128	2 078
0.51 to 0.75	575	33	642	125	313	79	279	55	495
0.76 to 1.00	398	17	337	100	169	43	167	47	286
1.01 to 1.50	70	3	56	19	20	8	27	7	57
1.51 or more	6	1	15	3	4	2	8	3	14
Mean	.53	.53	.45	.54	.42	.50	.44	.54	.44
HOUSEHOLDER 65 YEARS AND OVER									
Occupied housing units	**244**	**26**	**1 031**	**128**	**610**	**91**	**543**	**45**	**810**
1-person households	81	11	551	62	291	50	229	21	385
Mean number of persons per room	.37	.50	.30	.39	.30	.34	.31	.36	.31
1, detached or attached	170	22	751	100	478	68	460	34	632
Specified owner	133	20	632	67	405	53	396	28	514
Mean value (dollars)	61 000	46 600	52 600	30 100	47 600	25 900	42 100	25 500	52 400
Specified renter	25	2	295	50	142	29	99	11	200
Mean contract rent (dollars)	254	–	146	112	145	116	141	118	166
VALUE									
Specified owner-occupied housing units	**1 459**	**74**	**1 901**	**231**	**1 191**	**125**	**1 085**	**113**	**1 607**
Less than $20,000	12	–	101	35	83	44	138	30	112
$20,000 to $39,999	82	12	497	104	330	52	430	60	379
$40,000 to $59,999	418	23	654	78	447	23	288	18	535
$60,000 to $79,999	710	31	325	11	174	4	138	5	359
$80,000 to $99,999	138	5	152	1	59	–	56	–	138
$100,000 to $149,999	83	3	125	1	65	1	28	–	71
$150,000 to $199,999	13	–	32	1	18	1	6	–	8
$200,000 to $249,999	1	–	9	–	6	–	1	–	1
$250,000 to $299,999	–	–	4	–	6	–	–	–	1
$300,000 to $399,999	–	–	1	–	2	–	–	–	1
$400,000 to $499,999	–	–	–	–	1	–	–	–	2
$500,000 or more	2	–	1	–	–	–	–	–	–
Median (dollars)	64 600	61 300	49 300	36 300	46 300	25 300	38 800	28 100	51 000
Mean (dollars)	67 900	59 400	57 600	36 300	55 200	29 600	44 100	28 600	55 000
Owner-occupied mobile homes or trailers	**404**	**18**	**47**	**6**	**107**	**52**	**41**	**7**	**82**
Median (dollars)	26 400	27 500	17 100	10 000–	10 000–	12 100	10 000–	10 000–	14 700
Mean (dollars)	29 600	39 100	26 900	31 000	15 100	15 900	14 600	11 400	18 100
CONTRACT RENT									
Specified renter-occupied housing units	**436**	**18**	**1 271**	**294**	**651**	**145**	**510**	**109**	**1 062**
Less than $200	32	1	450	140	382	97	286	82	333
$200 to $299	145	6	375	100	182	37	149	15	489
$300 to $399	170	3	291	21	38	1	36	3	145
$400 to $499	38	–	62	5	12	1	1	1	41
$500 to $599	13	2	6	1	–	–	1	1	7
$600 to $749	8	–	3	1	2	–	2	–	–
$750 to $999	1	1	–	–	1	–	–	–	–
$1,000 or more	1	–	1	–	–	–	–	–	–
No cash rent	28	5	83	26	34	9	35	7	47
Median (dollars)	309	272	225	188	173	155	182	141	251
Mean (dollars)	317	352	230	185	182	152	185	148	234

TIPSII [UPF] GH147 CENSUS90 72583600 06/22/92 5:06 PM MACHINE: C DATA:CENSUS90*H1TIPSDA47. 06/19/92 14:27:15 TAPE: NONE FRAME: 248
TSF:CENSUS90*92. 06/19/92 14:57:21 UTF:CENSUS90*93. 06/19/92 14:57:21 META:CENSUS90*H1TABLES47. 06/19/92 15:09:09

Table 69. **Occupancy, Structural, and Financial Characteristics of Housing Units by Race and Hispanic Origin of Householder: 1990**—Con.

[Threshold and complementary threshold are 250 persons. For definitions of terms and meanings of symbols, see text]

Place and [In Selected States] County Subdivision [2,500 to 9,999 Persons]	Martin city			Milan city		Mount Pleasant city		Newbern town	
	White	Black	Asian or Pacific Islander	White	Black	White	Black	White	Black
Occupied housing units	**2 442**	**397**	**82**	**2 474**	**605**	**1 260**	**432**	**857**	**147**
POPULATION									
Persons in occupied housing units	5 370	951	151	5 691	1 590	3 091	1 111	2 080	424
Per occupied housing unit	2.20	2.40	1.84	2.30	2.63	2.45	2.57	2.43	2.88
Owner-occupied housing units	3 177	363	24	3 914	765	1 997	666	1 340	206
Per owner-occupied housing unit	2.36	2.44	3.00	2.32	2.55	2.45	2.55	2.52	3.03
Renter-occupied housing units	2 193	588	127	1 777	825	1 094	445	740	218
Per renter-occupied housing unit	2.00	2.37	1.72	2.26	2.70	2.45	2.60	2.27	2.76
UNITS IN STRUCTURE									
1, detached	1 567	207	11	1 918	433	924	328	606	105
1, attached	25	5	2	33	18	12	19	14	6
2	290	46	13	210	51	88	15	118	29
3 or 4	165	56	9	112	57	67	29	62	–
5 to 9	65	4	8	97	29	39	17	17	–
10 to 19	195	38	29	24	9	33	9	8	1
20 to 49	45	4	4	–	–	8	–	–	–
50 or more	–	–	–	–	–	–	–	–	–
Mobile home or trailer	71	29	5	64	3	81	8	27	2
Other	19	8	1	16	5	8	7	5	4
ROOMS									
1 room	24	2	–	8	6	5	–	5	1
2 rooms	49	9	11	34	16	25	10	6	2
3 rooms	297	53	29	143	77	108	33	62	20
4 rooms	507	113	31	523	149	241	114	189	30
5 rooms	536	115	7	609	181	305	123	206	46
6 rooms	471	58	1	610	114	262	98	182	32
7 rooms	270	24	1	304	40	168	31	96	11
8 rooms	145	11	1	144	16	66	14	52	2
9 or more rooms	143	12	1	99	6	80	9	59	3
Median	5.1	4.7	3.5	5.4	4.8	5.3	5.0	5.3	4.9
PERSONS IN UNIT									
1 person	785	134	32	707	176	327	123	230	34
2 persons	907	104	39	910	154	424	117	283	41
3 persons	378	76	4	435	121	234	84	172	23
4 persons	267	53	6	298	72	194	72	113	23
5 persons	75	18	1	93	53	62	18	43	14
6 persons	20	9	–	21	21	10	13	11	9
7 or more persons	10	3	–	10	8	9	5	5	3
Median	1.98	2.12	1.73	2.08	2.32	2.21	2.29	2.20	2.46
PERSONS PER ROOM									
0.50 or less	1 847	252	59	1 861	350	867	266	612	74
0.51 to 0.75	401	84	13	381	114	230	81	163	32
0.76 to 1.00	172	47	10	199	106	130	69	69	30
1.01 to 1.50	18	11	–	28	22	26	14	11	10
1.51 or more	4	3	–	5	13	7	2	2	1
Mean	.41	.49	.51	.42	.54	.45	.51	.44	.58
HOUSEHOLDER 65 YEARS AND OVER									
Occupied housing units	**674**	**84**	**1**	**824**	**145**	**367**	**139**	**270**	**37**
1-person households	331	57	–	405	75	187	60	143	16
Mean number of persons per room	.29	.30	.50	.30	.38	.29	.40	.31	.34
1, detached or attached	538	59	1	688	124	291	120	188	30
Specified owner	428	45	1	575	89	237	97	161	21
Mean value (dollars)	48 700	29 200	112 500	47 800	28 100	48 000	28 000	46 300	30 300
Specified renter	167	33	–	172	48	80	35	90	9
Mean contract rent (dollars)	164	150	–	164	122	283	178	135	95
VALUE									
Specified owner-occupied housing units	**1 200**	**137**	**6**	**1 504**	**280**	**687**	**243**	**477**	**60**
Less than $20,000	82	32	–	81	62	38	75	30	14
$20,000 to $39,999	342	61	–	475	151	175	82	150	32
$40,000 to $59,999	372	29	1	501	58	233	64	173	12
$60,000 to $79,999	210	10	2	272	8	164	17	74	2
$80,000 to $99,999	96	4	1	98	1	51	5	36	–
$100,000 to $149,999	85	1	2	64	–	18	–	14	–
$150,000 to $199,999	11	–	–	9	–	6	–	–	–
$200,000 to $249,999	2	–	–	2	–	1	–	–	–
$250,000 to $299,999	–	–	–	–	–	1	–	–	–
$300,000 to $399,999	–	–	–	2	–	–	–	–	–
$400,000 to $499,999	–	–	–	–	–	–	–	–	–
$500,000 or more	–	–	–	–	–	–	–	–	–
Median (dollars)	48 200	33 900	77 500	47 100	30 800	50 500	32 200	44 400	29 400
Mean (dollars)	55 000	35 700	82 100	52 100	31 400	53 700	33 100	48 800	31 100
Owner-occupied mobile homes or trailers	**17**	**2**	**–**	**38**	**2**	**46**	**7**	**7**	**–**
Median (dollars)	12 500	25 000	–	10 000–	10 000–	11 700	16 300	17 500	–
Mean (dollars)	21 300	25 800	–	12 200	9 000	15 900	22 200	19 900	–
CONTRACT RENT									
Specified renter-occupied housing units	**1 080**	**246**	**74**	**770**	**301**	**432**	**165**	**321**	**73**
Less than $200	482	141	33	297	190	161	104	154	55
$200 to $299	358	71	26	313	77	127	42	109	9
$300 to $399	150	17	12	98	13	82	9	30	2
$400 to $499	13	1	1	12	–	12	1	8	2
$500 to $599	3	–	–	1	–	6	–	1	–
$600 to $749	4	2	–	–	–	4	–	–	–
$750 to $999	1	–	–	–	–	10	–	–	–
$1,000 or more	–	–	–	1	–	–	3	–	–
No cash rent	69	14	2	48	21	30	6	19	5
Median (dollars)	204	185	206	218	161	220	151	192	117
Mean (dollars)	220	186	232	217	166	246	178	196	138

TIPSII [UPF] GH147 CENSUS90 72583600 06/22/92 5:06 PM MACHINE: C DATA:CENSUS90*H1TIPSDA47. 06/19/92 14:27:15 TAPE: NONE FRAME: 249
TSF:CENSUS90*92. 06/19/92 14:57:21 UTF:CENSUS90*93. 06/19/92 14:57:21 META:CENSUS90*H1TABLES47. 06/19/92 15:09:09

Table 69. **Occupancy, Structural, and Financial Characteristics of Housing Units by Race and Hispanic Origin of Householder: 1990**—Con.

[Threshold and complementary threshold are 250 persons. For definitions of terms and meanings of symbols, see text]

Place and [In Selected States] County Subdivision [2,500 to 9,999 Persons]	Newport city		Ooltewah CDP		Paris city		Pulaski city	
	White	Black	White	Black	White	Black	White	Black
Occupied housing units	**2 815**	**137**	**1 555**	**161**	**3 421**	**771**	**2 503**	**783**
POPULATION								
Persons in occupied housing units	6 551	388	4 255	459	7 124	1 949	5 487	2 055
Per occupied housing unit	2.33	2.83	2.74	2.85	2.08	2.53	2.19	2.62
Owner-occupied housing units	3 749	212	3 448	393	4 862	984	3 234	1 000
Per owner-occupied housing unit	2.36	2.90	2.78	2.89	2.13	2.69	2.23	2.76
Renter-occupied housing units	2 802	176	807	66	2 262	965	2 253	1 055
Per renter-occupied housing unit	2.28	2.75	2.58	2.64	1.99	2.38	2.14	2.51
UNITS IN STRUCTURE								
1, detached	1 803	93	1 081	127	2 486	487	1 603	440
1, attached	78	8	6	2	42	23	25	14
2	290	12	36	3	247	63	298	58
3 or 4	110	–	8	–	121	55	167	130
5 to 9	93	5	6	–	193	35	123	24
10 to 19	62	3	1	1	27	45	145	32
20 to 49	59	1	–	–	55	2	–	–
50 or more	–	–	–	–	–	–	–	–
Mobile home or trailer	283	12	412	27	231	52	114	76
Other	37	3	5	1	19	9	28	9
ROOMS								
1 room	31	3	1	2	11	7	10	3
2 rooms	75	4	16	2	79	14	52	24
3 rooms	241	10	49	4	302	91	229	105
4 rooms	753	23	330	27	706	230	565	214
5 rooms	886	49	331	42	883	229	654	252
6 rooms	439	29	349	40	764	113	477	114
7 rooms	184	12	184	17	358	51	264	37
8 rooms	97	4	130	15	174	26	126	21
9 or more rooms	109	3	165	12	144	10	126	13
Median	4.8	5.1	5.6	5.6	5.2	4.7	5.1	4.7
PERSONS IN UNIT								
1 person	857	28	261	44	1 255	230	834	202
2 persons	925	40	520	34	1 243	200	914	209
3 persons	528	30	324	32	496	163	356	175
4 persons	348	22	315	30	292	106	278	123
5 persons	97	8	101	10	97	46	93	39
6 persons	44	6	24	3	27	14	19	25
7 or more persons	16	3	10	8	11	12	9	10
Median	2.10	2.52	2.49	2.58	1.87	2.28	1.96	2.41
PERSONS PER ROOM								
0.50 or less	1 907	74	1 034	94	2 745	464	1 885	428
0.51 to 0.75	507	27	310	44	436	150	377	189
0.76 to 1.00	338	25	184	17	209	133	199	124
1.01 to 1.50	50	7	23	4	27	20	36	32
1.51 or more	13	4	4	2	4	4	6	10
Mean	.46	.56	.46	.49	.39	.52	.41	.55
HOUSEHOLDER 65 YEARS AND OVER								
Occupied housing units	**824**	**37**	**233**	**40**	**1 389**	**214**	**936**	**205**
1-person households	448	11	88	22	763	114	489	98
Mean number of persons per room	.32	.43	.33	.29	.29	.39	.30	.39
1, detached or attached	596	32	178	35	1 053	142	661	148
Specified owner	490	22	149	26	896	100	559	120
Mean value (dollars)	43 700	32 500	77 700	32 500	45 800	21 700	51 900	44 600
Specified renter	255	13	31	2	326	93	291	75
Mean contract rent (dollars)	139	161	247	163	143	105	155	123
VALUE								
Specified owner-occupied housing units	**1 309**	**62**	**871**	**99**	**1 959**	**311**	**1 281**	**315**
Less than $20,000	154	14	37	15	195	125	52	44
$20,000 to $39,999	458	27	91	25	652	143	314	152
$40,000 to $59,999	435	17	178	33	597	31	443	90
$60,000 to $79,999	175	1	224	12	334	8	280	19
$80,000 to $99,999	37	1	135	6	102	4	110	6
$100,000 to $149,999	38	2	74	5	60	–	59	2
$150,000 to $199,999	9	–	58	2	13	–	15	–
$200,000 to $249,999	1	–	29	–	2	–	3	–
$250,000 to $299,999	1	–	26	1	4	–	2	–
$300,000 to $399,999	–	–	11	–	–	–	3	–
$400,000 to $499,999	–	–	1	–	–	–	–	–
$500,000 or more	1	–	7	–	–	–	–	2
Median (dollars)	41 600	30 800	71 900	45 300	43 000	23 500	50 200	36 300
Mean (dollars)	45 700	35 400	93 700	51 900	48 400	26 000	57 700	41 100
Owner-occupied mobile homes or trailers	**160**	**6**	**282**	**23**	**123**	**32**	**44**	**28**
Median (dollars)	13 600	10 000	14 300	23 500	10 600	19 000	10 000–	13 300
Mean (dollars)	19 200	22 400	20 900	25 100	19 400	21 700	13 100	15 600
CONTRACT RENT								
Specified renter-occupied housing units	**1 196**	**64**	**303**	**25**	**1 116**	**395**	**1 035**	**411**
Less than $200	816	34	52	9	609	291	429	261
$200 to $299	261	20	139	4	295	57	357	90
$300 to $399	36	3	45	2	87	7	147	30
$400 to $499	7	–	10	2	25	1	18	6
$500 to $599	4	–	14	–	4	–	3	–
$600 to $749	–	–	12	1	–	–	2	–
$750 to $999	–	–	–	–	1	1	–	–
$1,000 or more	–	–	2	–	–	–	–	–
No cash rent	72	7	29	7	95	38	79	24
Median (dollars)	144	171	248	212	174	124	210	140
Mean (dollars)	154	167	284	233	186	135	205	154

TIPSII [UPF] GH147 CENSUS90 72583600 06/22/92 5:06 PM MACHINE: C DATA:CENSUS90*H1TIPSDA47. 06/19/92 14:27:15 TAPE: NONE FRAME: 250
TSF:CENSUS90*92. 06/19/92 14:57:21 UTF:CENSUS90*93. 06/19/92 14:57:21 META:CENSUS90*H1TABLES47. 06/19/92 15:09:09

Table 69. Occupancy, Structural, and Financial Characteristics of Housing Units by Race and Hispanic Origin of Householder: 1990—Con.

[Threshold and complementary threshold are 250 persons. For definitions of terms and meanings of symbols, see text]

Place and [In Selected States] County Subdivision [2,500 to 9,999 Persons]	Ripley city		Rockwood city		Rogersville town		Savannah city	
	White	Black	White	Black	White	Black	White	Black
Occupied housing units	**1 389**	**892**	**2 045**	**121**	**1 735**	**115**	**2 379**	**214**
POPULATION								
Persons in occupied housing units	3 174	2 680	4 813	316	3 705	258	5 678	621
Per occupied housing unit	2.29	3.00	2.35	2.61	2.14	2.24	2.39	2.90
Owner-occupied housing units	1 928	1 255	3 164	201	2 266	186	3 580	411
Per owner-occupied housing unit	2.41	3.32	2.42	2.61	2.25	2.33	2.34	3.14
Renter-occupied housing units	1 246	1 425	1 649	115	1 439	72	2 098	210
Per renter-occupied housing unit	2.11	2.77	2.24	2.61	1.98	2.06	2.47	2.53
UNITS IN STRUCTURE								
1, detached	951	486	1 474	81	1 135	89	1 916	161
1, attached	34	48	24	2	41	2	29	–
2	127	120	65	9	86	–	72	6
3 or 4	79	86	82	1	122	3	62	9
5 to 9	117	83	18	6	149	5	105	15
10 to 19	22	12	55	2	120	5	21	3
20 to 49	–	7	7	–	–	–	48	8
50 or more	–	–	118	4	–	–	–	–
Mobile home or trailer	45	40	174	14	73	9	107	8
Other	14	10	28	2	9	2	19	4
ROOMS								
1 room	9	5	1	–	17	1	6	–
2 rooms	19	36	43	6	70	5	27	3
3 rooms	148	141	237	9	192	9	124	14
4 rooms	308	259	433	18	397	20	520	59
5 rooms	317	220	546	31	424	33	747	63
6 rooms	271	138	416	26	322	24	512	40
7 rooms	159	56	197	22	154	13	230	23
8 rooms	72	24	82	8	80	5	118	8
9 or more rooms	86	13	90	1	79	5	95	4
Median	5.2	4.5	5.1	5.4	5.0	5.2	5.2	5.0
PERSONS IN UNIT								
1 person	408	222	636	30	614	42	684	53
2 persons	499	196	661	35	610	28	802	52
3 persons	247	164	351	28	285	23	434	42
4 persons	168	140	266	15	155	19	295	27
5 persons	52	91	81	9	43	3	107	23
6 persons	12	37	29	1	19	–	39	9
7 or more persons	3	42	21	3	9	–	18	8
Median	2.07	2.67	2.08	2.37	1.92	2.05	2.13	2.55
PERSONS PER ROOM								
0.50 or less	1 027	428	1 442	72	1 310	77	1 681	118
0.51 to 0.75	224	190	364	32	267	23	405	45
0.76 to 1.00	120	174	189	13	126	13	251	36
1.01 to 1.50	14	70	39	3	28	1	34	11
1.51 or more	4	30	11	1	4	1	8	4
Mean	.42	.64	.45	.49	.42	.42	.44	.56
HOUSEHOLDER 65 YEARS AND OVER								
Occupied housing units	**454**	**243**	**671**	**42**	**611**	**52**	**745**	**31**
1-person households	240	117	368	17	333	26	364	13
Mean number of persons per room	.30	.45	.32	.37	.31	.35	.31	.40
1, detached or attached	320	172	479	32	443	44	649	28
Specified owner	256	118	387	27	361	36	512	22
Mean value (dollars)	48 800	32 900	36 700	28 200	49 500	39 100	43 700	24 000
Specified renter	158	107	209	6	192	11	175	7
Mean contract rent (dollars)	151	109	139	130	157	108	122	212
VALUE								
Specified owner-occupied housing units	**705**	**317**	**1 095**	**65**	**866**	**67**	**1 383**	**114**
Less than $20,000	43	54	177	25	73	6	172	29
$20,000 to $39,999	203	165	506	23	272	29	495	59
$40,000 to $59,999	220	79	278	12	243	21	405	21
$60,000 to $79,999	111	13	93	5	160	9	159	3
$80,000 to $99,999	62	3	31	–	68	–	60	2
$100,000 to $149,999	58	3	4	–	35	1	71	–
$150,000 to $199,999	8	–	4	–	10	1	12	–
$200,000 to $249,999	–	–	1	–	3	–	6	–
$250,000 to $299,999	–	–	–	–	1	–	3	–
$300,000 to $399,999	–	–	–	–	–	–	–	–
$400,000 to $499,999	–	–	–	–	1	–	–	–
$500,000 or more	–	–	1	–	–	–	–	–
Median (dollars)	47 400	33 200	34 000	28 500	46 200	38 800	41 000	29 500
Mean (dollars)	55 600	34 700	38 300	30 200	52 900	42 300	48 200	31 300
Owner-occupied mobile homes or trailers	**11**	**21**	**125**	**9**	**50**	**4**	**49**	**5**
Median (dollars)	13 100	14 500	12 700	17 500	11 300	22 500	10 000–	10 000–
Mean (dollars)	14 700	17 500	18 400	23 600	16 000	21 600	13 500	10 400
CONTRACT RENT								
Specified renter-occupied housing units	**576**	**501**	**720**	**42**	**720**	**34**	**832**	**82**
Less than $200	235	309	470	28	345	18	513	45
$200 to $299	193	120	156	5	244	12	191	20
$300 to $399	99	28	27	2	75	2	33	3
$400 to $499	11	1	3	1	3	–	3	–
$500 to $599	1	–	1	–	2	–	2	–
$600 to $749	2	–	2	–	3	–	–	–
$750 to $999	–	–	–	–	–	–	–	–
$1,000 or more	–	–	–	–	–	–	1	–
No cash rent	35	43	61	6	48	2	89	14
Median (dollars)	216	151	137	119	195	150	163	141
Mean (dollars)	212	155	157	151	195	167	164	150

TIPSII [UPF] GH147 CENSUS90 72583600 06/22/92 5:06 PM MACHINE: C DATA:CENSUS90*H1TIPSDA47. 06/19/92 14:27:15 TAPE: NONE FRAME: 251
TSF:CENSUS90*92. 06/19/92 14:57:21 UTF:CENSUS90*93. 06/19/92 14:57:21 META:CENSUS90*H1TABLES47. 06/19/92 15:09:09

Table 69. **Occupancy, Structural, and Financial Characteristics of Housing Units by Race and Hispanic Origin of Householder: 1990**—Con.

[Threshold and complementary threshold are 250 persons. For definitions of terms and meanings of symbols, see text]

Place and [In Selected States] County Subdivision [2,500 to 9,999 Persons]	Selmer town		South Fulton city		South Pittsburg city		Sparta city	
	White	Black	White	Black	White	Black	White	Black
Occupied housing units	**1 467**	**156**	**869**	**247**	**1 074**	**238**	**1 790**	**101**
POPULATION								
Persons in occupied housing units	3 267	445	2 056	608	2 532	591	4 218	256
Per occupied housing unit	2.23	2.85	2.37	2.46	2.36	2.48	2.36	2.53
Owner-occupied housing units	2 148	242	1 563	352	1 697	318	2 723	168
Per owner-occupied housing unit	2.24	2.78	2.38	2.38	2.48	2.43	2.34	2.63
Renter-occupied housing units	1 119	203	493	256	835	273	1 495	88
Per renter-occupied housing unit	2.21	2.94	2.34	2.59	2.14	2.55	2.39	2.38
UNITS IN STRUCTURE								
1, detached	1 114	99	735	186	731	144	1 377	69
1, attached	20	2	13	1	33	9	19	2
2	59	7	52	3	70	38	103	5
3 or 4	41	16	8	1	26	6	89	3
5 to 9	40	13	20	37	39	13	94	7
10 to 19	53	3	7	6	20	3	64	8
20 to 49	–	–	–	–	58	10	–	–
50 or more	–	–	–	–	–	–	–	–
Mobile home or trailer	136	10	26	5	91	11	25	2
Other	4	6	8	8	6	4	19	5
ROOMS								
1 room	11	1	8	–	5	1	8	–
2 rooms	40	3	3	1	41	7	26	4
3 rooms	73	13	23	19	97	21	106	9
4 rooms	352	48	145	58	195	49	383	30
5 rooms	383	44	283	91	262	74	489	37
6 rooms	302	28	228	44	246	60	375	11
7 rooms	162	8	108	20	103	11	192	5
8 rooms	86	8	34	8	57	9	122	4
9 or more rooms	58	3	37	6	68	6	89	1
Median	5.2	4.8	5.4	5.0	5.3	5.1	5.3	4.7
PERSONS IN UNIT								
1 person	468	34	232	81	325	72	520	26
2 persons	521	28	323	62	347	69	631	34
3 persons	248	45	144	47	191	41	303	18
4 persons	162	31	127	32	140	34	211	15
5 persons	51	14	28	18	52	17	81	3
6 persons	13	3	10	5	14	–	33	2
7 or more persons	4	1	5	2	5	5	11	3
Median	2.01	2.86	2.13	2.19	2.11	2.18	2.09	2.22
PERSONS PER ROOM								
0.50 or less	1 095	69	634	162	769	158	1 299	59
0.51 to 0.75	235	44	154	45	188	34	299	20
0.76 to 1.00	121	39	71	35	99	36	146	19
1.01 to 1.50	10	3	10	5	16	9	39	2
1.51 or more	6	1	–	–	2	1	7	1
Mean	.42	.57	.42	.48	.44	.49	.43	.53
HOUSEHOLDER 65 YEARS AND OVER								
Occupied housing units	**464**	**33**	**269**	**90**	**353**	**86**	**647**	**36**
1-person households	249	16	131	48	192	41	324	12
Mean number of persons per room	.30	.36	.29	.34	.31	.37	.30	.44
1, detached or attached	376	31	249	75	252	66	543	32
Specified owner	312	27	205	55	198	50	449	30
Mean value (dollars)	40 100	29 400	36 200	23 800	50 600	34 900	44 500	28 700
Specified renter	99	4	24	23	114	26	136	4
Mean contract rent (dollars)	114	209	177	98	139	158	141	150
VALUE								
Specified owner-occupied housing units	**827**	**71**	**578**	**123**	**551**	**109**	**1 041**	**57**
Less than $20,000	106	15	79	49	59	24	152	12
$20,000 to $39,999	309	43	219	52	168	37	369	32
$40,000 to $59,999	215	8	192	18	149	31	245	11
$60,000 to $79,999	115	5	65	4	96	10	147	2
$80,000 to $99,999	37	–	18	–	41	5	59	–
$100,000 to $149,999	35	–	5	–	28	1	57	–
$150,000 to $199,999	5	–	–	–	7	1	7	–
$200,000 to $249,999	1	–	–	–	2	–	4	–
$250,000 to $299,999	1	–	–	–	1	–	–	–
$300,000 to $399,999	3	–	–	–	–	–	–	–
$400,000 to $499,999	–	–	–	–	–	–	–	–
$500,000 or more	–	–	–	–	–	–	1	–
Median (dollars)	39 900	31 500	39 300	23 700	44 900	35 900	40 000	32 000
Mean (dollars)	47 300	32 100	41 500	25 900	52 300	40 300	48 700	32 200
Owner-occupied mobile homes or trailers	**54**	**7**	**12**	**4**	**72**	**10**	**12**	**1**
Median (dollars)	10 000	16 300	10 000–	30 000	12 100	15 000	11 700	10 000–
Mean (dollars)	14 900	24 100	10 600	28 800	17 100	21 600	13 100	9 000
CONTRACT RENT								
Specified renter-occupied housing units	**494**	**67**	**206**	**97**	**383**	**107**	**610**	**36**
Less than $200	332	48	79	67	217	73	308	21
$200 to $299	104	13	85	14	98	25	185	13
$300 to $399	22	–	13	1	25	1	47	1
$400 to $499	3	1	2	–	1	–	6	–
$500 to $599	–	–	1	–	–	–	1	1
$600 to $749	–	–	–	–	–	–	–	–
$750 to $999	–	–	–	–	–	–	–	–
$1,000 or more	–	–	–	–	–	–	–	–
No cash rent	33	5	26	15	42	8	63	–
Median (dollars)	161	128	206	120	162	124	172	170
Mean (dollars)	163	134	196	131	168	141	177	187

TIPSII [UPF] GH147 CENSUS90 72583600 06/22/92 5:06 PM MACHINE: C DATA:CENSUS90*H1TIPSDA47. 06/19/92 14:27:15 TAPE: NONE FRAME: 252
TSF:CENSUS90*92. 06/19/92 14:57:21 UTF:CENSUS90*93. 06/19/92 14:57:21 META:CENSUS90*H1TABLES47. 06/19/92 15:09:09

Table 69. **Occupancy, Structural, and Financial Characteristics of Housing Units by Race and Hispanic Origin of Householder: 1990**—Con.

[Threshold and complementary threshold are 250 persons. For definitions of terms and meanings of symbols, see text]

Place and [In Selected States] County Subdivision [2,500 to 9,999 Persons]	Sweetwater city		Trenton city		Waverly city		Winchester city	
	White	Black	White	Black	White	Black	White	Black
Occupied housing units	**1 859**	**143**	**1 404**	**542**	**1 468**	**159**	**2 155**	**303**
POPULATION								
Persons in occupied housing units	4 485	395	3 071	1 443	3 410	443	5 161	841
Per occupied housing unit	2.41	2.76	2.19	2.66	2.32	2.79	2.39	2.78
Owner-occupied housing units	3 267	283	2 060	572	2 292	260	3 602	516
Per owner-occupied housing unit	2.46	2.92	2.28	2.71	2.33	2.86	2.45	2.95
Renter-occupied housing units	1 218	112	1 011	871	1 118	183	1 559	325
Per renter-occupied housing unit	2.29	2.43	2.01	2.63	2.31	2.69	2.29	2.54
UNITS IN STRUCTURE								
1, detached	1 472	108	1 016	356	1 158	94	1 660	210
1, attached	16	2	13	21	5	1	32	2
2	67	6	97	76	90	16	109	21
3 or 4	87	9	77	41	27	4	178	46
5 to 9	43	7	57	24	77	27	40	5
10 to 19	28	4	29	10	3	–	40	5
20 to 49	–	–	76	2	33	8	–	–
50 or more	–	–	–	–	–	–	–	–
Mobile home or trailer	132	3	30	11	61	7	72	6
Other	14	4	9	1	14	2	24	8
ROOMS								
1 room	5	–	1	–	7	–	5	2
2 rooms	26	2	45	17	19	2	45	10
3 rooms	111	6	103	60	72	13	136	16
4 rooms	362	32	302	145	275	35	422	80
5 rooms	547	43	321	163	348	65	529	92
6 rooms	398	36	300	102	315	22	477	55
7 rooms	196	18	174	36	209	12	280	25
8 rooms	103	5	66	11	111	7	141	15
9 or more rooms	111	1	92	8	112	3	120	8
Median	5.3	5.2	5.3	4.8	5.5	5.0	5.4	5.0
PERSONS IN UNIT								
1 person	493	36	467	153	433	48	604	66
2 persons	652	37	485	135	508	33	753	89
3 persons	332	30	249	104	261	34	370	61
4 persons	262	21	145	92	183	16	278	53
5 persons	87	9	46	31	62	16	100	14
6 persons	27	7	9	18	12	5	32	15
7 or more persons	6	3	3	9	9	7	18	5
Median	2.17	2.46	1.98	2.37	2.09	2.45	2.13	2.46
PERSONS PER ROOM								
0.50 or less	1 314	90	1 094	305	1 088	95	1 570	175
0.51 to 0.75	314	30	205	113	233	28	343	63
0.76 to 1.00	205	16	94	98	132	26	197	51
1.01 to 1.50	21	6	8	21	14	9	34	11
1.51 or more	5	1	3	5	1	1	11	3
Mean	.44	.52	.40	.55	.40	.55	.43	.54
HOUSEHOLDER 65 YEARS AND OVER								
Occupied housing units	**559**	**45**	**518**	**143**	**451**	**36**	**725**	**75**
1-person households	265	20	274	71	224	15	368	31
Mean number of persons per room	.31	.39	.30	.39	.28	.43	.31	.41
1, detached or attached	473	40	396	106	372	26	574	65
Specified owner	388	32	320	71	317	22	490	49
Mean value (dollars)	41 800	33 200	43 200	33 400	47 500	56 700	47 200	27 900
Specified renter	111	6	145	60	96	7	168	23
Mean contract rent (dollars)	146	147	117	121	149	101	151	125
VALUE								
Specified owner-occupied housing units	**1 121**	**85**	**801**	**196**	**872**	**74**	**1 299**	**161**
Less than $20,000	145	16	87	72	79	9	135	31
$20,000 to $39,999	393	40	261	76	279	31	335	69
$40,000 to $59,999	325	22	239	39	241	17	385	50
$60,000 to $79,999	154	7	126	8	130	10	211	10
$80,000 to $99,999	51	–	46	–	69	4	97	1
$100,000 to $149,999	38	–	36	–	52	2	100	–
$150,000 to $199,999	10	–	4	–	17	1	29	–
$200,000 to $249,999	4	–	–	–	3	–	4	–
$250,000 to $299,999	1	–	1	–	2	–	2	–
$300,000 to $399,999	–	–	–	–	–	–	1	–
$400,000 to $499,999	–	–	–	–	–	–	–	–
$500,000 or more	–	–	1	1	–	–	–	–
Median (dollars)	40 800	32 500	42 900	27 200	46 600	38 800	48 000	34 400
Mean (dollars)	46 600	34 500	49 300	31 800	54 100	46 500	56 300	35 300
Owner-occupied mobile homes or trailers	**98**	**2**	**16**	**2**	**36**	**7**	**46**	**4**
Median (dollars)	11 700	20 000	13 800	47 500	15 600	12 500	14 300	15 000
Mean (dollars)	16 000	20 000	16 700	47 500	20 000	15 300	16 000	18 800
CONTRACT RENT								
Specified renter-occupied housing units	**517**	**46**	**491**	**321**	**473**	**68**	**665**	**126**
Less than $200	271	28	277	235	221	40	303	55
$200 to $299	138	7	135	62	182	12	223	45
$300 to $399	42	3	39	11	26	1	66	10
$400 to $499	3	1	3	–	5	–	12	–
$500 to $599	–	–	2	–	6	–	3	–
$600 to $749	–	–	2	–	–	–	1	–
$750 to $999	–	–	–	–	–	–	–	–
$1,000 or more	–	–	–	–	1	–	1	–
No cash rent	63	7	33	13	32	15	56	16
Median (dollars)	174	138	173	136	200	99	200	200
Mean (dollars)	178	150	176	143	195	130	202	189

TIPSII [UPF] GH147 CENSUS90 72583600 06/22/92 5:06 PM MACHINE: C DATA:CENSUS90*H1TIPSDA47. 06/19/92 14:27:15 TAPE: NONE FRAME: 253
TSF:CENSUS90*92. 06/19/92 14:57:21 UTF:CENSUS90*93. 06/19/92 14:57:21 META:CENSUS90*H1TABLES47. 06/19/92 15:09:09

Table 70. **Occupancy, Structural, and Financial Characteristics of Housing Units With a Householder of Selected Racial Groups: 1990**

[Threshold is 250 persons. For definitions of terms and meanings of symbols, see text]

Place and [In Selected States] County Subdivision [2,500 to 9,999 Persons]	Martin city
	All Asian
Occupied housing units	**81**
POPULATION	
Persons in occupied housing units	149
Per occupied housing unit	1.84
Owner-occupied housing units	24
Per owner-occupied housing unit	3.00
Renter-occupied housing units	125
Per renter-occupied housing unit	1.71
UNITS IN STRUCTURE	
1, detached	11
1, attached	2
2	13
3 or 4	9
5 to 9	8
10 to 19	28
20 to 49	4
50 or more	–
Mobile home or trailer	5
Other	1
ROOMS	
1 room	–
2 rooms	11
3 rooms	29
4 rooms	30
5 rooms	7
6 rooms	1
7 rooms	1
8 rooms	1
9 or more rooms	1
Median	3.5
PERSONS IN UNIT	
1 person	32
2 persons	38
3 persons	4
4 persons	6
5 persons	1
6 persons	–
7 or more persons	–
Median	1.72
PERSONS PER ROOM	
0.50 or less	58
0.51 to 0.75	13
0.76 to 1.00	10
1.01 to 1.50	–
1.51 or more	–
Mean	.51
HOUSEHOLDER 65 YEARS AND OVER	
Occupied housing units	**1**
1-person households	–
Mean number of persons per room	.50
1, detached or attached	1
Specified owner	1
Mean value (dollars)	112 500
Specified renter	–
Mean contract rent (dollars)	–
VALUE	
Specified owner-occupied housing units	**6**
Less than $20,000	–
$20,000 to $39,999	–
$40,000 to $59,999	1
$60,000 to $79,999	2
$80,000 to $99,999	1
$100,000 to $149,999	2
$150,000 to $199,999	–
$200,000 to $249,999	–
$250,000 to $299,999	–
$300,000 to $399,999	–
$400,000 to $499,999	–
$500,000 or more	–
Median (dollars)	77 500
Mean (dollars)	82 100
Owner-occupied mobile homes or trailers	**–**
Median (dollars)	–
Mean (dollars)	–
CONTRACT RENT	
Specified renter-occupied housing units	**73**
Less than $200	33
$200 to $299	25
$300 to $399	12
$400 to $499	–
$500 to $599	–
$600 to $749	–
$750 to $999	–
$1,000 or more	2
No cash rent	205
Median (dollars)	233
Mean (dollars)	189

TIPSII [UPF] GH147 CENSUS90 72583600 06/22/92 5:06 PM MACHINE: C DATA:CENSUS90*H1TIPSDA47. 06/19/92 14:27:15 TAPE: NONE FRAME: 254
TSF:CENSUS90*92. 06/19/92 14:57:21 UTF:CENSUS90*93. 06/19/92 14:57:21 META:CENSUS90*H1TABLES47. 06/19/92 15:09:09

Table 71. **Occupancy, Structural, and Financial Characteristics of Housing Units With a Householder of Hispanic Origin by Type: 1990**

[The above table was omitted because there were no qualifying areas]

TIPSII [UPF] GH147 CENSUS90 72583600 06/22/92 5:06 PM MACHINE: C DATA:CENSUS90*H1TIPSDA47. 06/19/92 14:27:15 TAPE: NONE FRAME: 255
TSF:CENSUS90*92. 06/19/92 14:57:21 UTF:CENSUS90*93. 06/19/92 14:57:21 META:CENSUS90*H1TABLES47. 06/19/92 15:09:09

Table 72. **Selected Housing Characteristics: 1990**

[For definitions of terms and meanings of symbols, see text]

Place and [In Selected States] County Subdivision [1,000 to 2,499 Persons]	All persons	All housing units	Occupied housing units: Total	Persons in occupied housing units	Owner: Total	Owner: Median rooms	Owner: Value, specified owner: Less than $50,000	$50,000 to $99,999	$100,000 to $149,999	$150,000 or more	Renter: Total	Renter: Median rooms	Renter: Contract rent, specified renter: Less than $250	$250 to $499	$500 to $749	$750 or more
PLACE AND COUNTY SUBDIVISION																
Adamsville town	1 745	764	706	1 604	495	5.5	275	121	16	4	211	4.3	133	50	1	–
Alamo town	2 426	1 049	994	2 283	671	5.7	421	173	9	3	323	4.1	240	41	–	–
Algood town	2 399	1 016	938	2 234	598	5.6	338	164	10	–	340	4.0	251	52	1	–
Arlington town	1 541	372	356	1 052	287	5.9	113	114	19	12	69	4.3	34	18	1	–
Atwood town	1 066	452	422	1 066	362	5.3	245	41	4	1	60	4.9	37	12	–	–
Banner Hill CDP	1 717	724	690	1 717	568	5.3	364	89	4	–	122	4.4	78	10	–	–
Baxter town	1 289	579	527	1 274	345	5.5	184	69	5	1	182	4.5	139	16	–	–
Belinda City CDP	2 098	707	673	2 098	551	5.6	13	488	15	1	122	5.0	16	53	48	1
Bells town	1 643	676	622	1 519	473	5.4	273	101	10	6	149	4.3	104	10	–	–
Blaine city	1 326	505	470	1 326	378	5.2	109	86	3	2	92	4.6	48	12	1	–
Bluff City city	1 390	609	544	1 390	416	5.3	191	90	6	2	128	4.5	95	22	–	–
Bradford town	1 154	503	472	1 154	378	5.5	264	59	3	–	94	4.4	69	6	–	–
Bruceton town	1 586	699	640	1 498	492	5.8	347	77	4	–	148	4.7	118	10	–	–
Burns town	1 127	440	408	1 127	278	5.7	85	122	10	3	130	4.4	35	67	11	–
Carthage town	2 386	1 080	993	2 241	604	6.0	278	180	21	14	389	4.1	297	65	1	–
Caryville town	1 751	732	677	1 740	524	5.5	285	121	6	3	153	4.4	102	27	–	–
Celina town	1 493	685	641	1 422	436	5.4	231	108	6	1	205	4.2	174	11	–	–
Collinwood city	1 014	440	405	1 014	312	5.5	198	53	2	–	93	4.4	75	3	–	–
Cowan city	1 738	728	676	1 738	491	5.6	341	73	4	–	185	4.3	144	18	–	–
Cross Plains city	1 025	382	355	1 025	284	5.6	52	92	12	3	71	4.3	28	22	–	–
Crump city	2 028	937	782	2 028	640	5.2	261	62	6	3	142	4.6	87	18	–	–
Dandridge town	1 540	625	558	1 294	418	5.4	171	132	17	12	140	4.1	109	10	–	–
Decatur town	1 361	550	505	1 256	330	5.6	138	99	4	–	175	4.1	138	20	1	–
Decherd town	2 196	913	847	2 193	590	5.7	382	159	5	1	257	4.4	150	71	2	–
Dover city	1 341	607	564	1 246	381	6.0	160	144	26	2	183	3.9	131	23	–	–
Dresden town	2 488	1 102	1 031	2 392	662	5.8	380	163	23	1	369	4.1	282	48	–	–
Dyer city	2 204	982	924	2 204	721	5.7	517	124	9	5	203	4.4	155	9	3	–
East Cleveland CDP	1 249	520	475	1 249	288	5.0	195	25	–	–	187	4.2	150	16	–	–
Englewood town	1 611	719	669	1 611	471	5.2	307	68	3	5	198	4.3	147	18	–	–
Erin city	1 586	668	613	1 423	390	5.6	245	41	2	2	223	4.1	172	21	–	–
Estill Springs town	1 408	605	572	1 408	465	5.8	170	139	33	26	107	4.5	39	46	2	1
Fairfield Glade CDP	2 209	1 566	1 083	2 209	922	5.7	37	422	248	103	161	4.9	18	93	38	1
Fairmount CDP	1 578	605	541	1 578	437	6.4	71	187	63	67	104	4.9	19	51	13	3
Fall Branch CDP	1 203	509	480	1 203	391	5.6	138	132	10	1	89	4.5	46	18	–	–
Gainesboro town	1 002	495	460	989	292	5.6	158	69	7	–	168	4.0	143	5	–	1
Gleason town	1 402	583	550	1 402	406	5.5	299	51	1	–	144	4.4	114	10	1	–
Gray CDP	1 071	444	431	1 071	331	5.4	73	106	21	2	100	4.3	44	35	1	–
Graysville town	1 301	532	483	1 301	353	5.3	202	32	2	–	130	4.3	82	28	–	–
Greenfield town	2 105	949	891	2 098	638	5.6	458	114	5	2	253	4.6	202	15	–	–
Gruetli-Laager city	1 810	680	643	1 810	561	5.2	264	48	2	–	82	4.6	49	4	–	–
Halls town	2 431	1 053	975	2 431	598	5.5	396	119	7	–	377	4.2	285	60	–	1
Hartsville town	2 188	964	878	2 063	543	5.6	339	103	11	2	335	4.1	246	55	–	1
Hunter CDP	1 250	547	520	1 250	422	5.4	175	118	5	1	98	4.5	54	24	–	–
Jacksboro town	1 568	650	605	1 537	410	6.0	153	183	14	7	195	4.1	112	65	2	–
Jamestown city	1 862	904	786	1 752	375	5.5	238	56	4	1	411	4.1	341	31	–	–
Jellico city	2 447	1 104	1 033	2 447	654	5.4	361	117	10	–	379	3.6	304	29	2	–
Karns CDP	1 458	583	569	1 458	483	6.1	36	357	25	9	86	4.4	22	46	5	–
Kenton town	1 366	606	566	1 366	371	5.6	257	59	2	–	195	4.3	164	12	–	–
Kimball town	1 243	507	471	1 243	369	5.4	102	107	15	5	102	4.3	31	40	–	–
Kingston Springs town	1 529	519	498	1 480	448	6.2	40	146	112	26	50	4.8	14	15	4	3
Lake City town	2 166	912	857	2 045	450	5.3	266	71	9	–	407	4.0	313	65	–	–
Lakeland city	1 204	475	455	1 199	423	6.4	8	38	63	146	32	5.4	8	8	2	–
Lakewood city	2 009	853	800	2 009	561	5.8	118	270	29	44	239	4.2	59	156	7	1
Linden town	1 099	504	443	1 018	321	5.2	174	56	4	2	122	4.3	98	9	–	–
Lookout Mountain town	1 901	818	774	1 901	680	8.4	12	80	125	407	94	5.0	10	49	12	7
Loretto city	1 515	620	591	1 515	496	5.8	298	118	6	2	95	4.8	67	7	1	–
McEwen city	1 442	632	601	1 442	428	5.7	228	100	3	1	173	4.4	122	23	1	–
Mascot CDP	2 138	877	819	2 138	663	5.2	270	142	9	2	156	4.3	93	28	–	–
Maynardville city	1 298	544	500	1 217	243	5.2	61	61	2	3	257	4.0	208	30	1	–
Monteagle town	1 138	444	408	985	275	5.4	123	70	6	7	133	4.1	89	16	–	1
Mosheim town	1 451	586	565	1 451	463	5.4	255	97	5	2	102	4.4	79	13	–	–
Mountain City town	2 169	1 050	956	2 141	556	5.8	247	181	16	7	400	4.0	322	26	–	–
Munford town	2 326	912	853	2 326	517	5.7	133	274	38	9	336	4.3	190	108	11	–
New Johnsonville city	1 643	680	590	1 643	481	5.9	246	134	15	6	109	4.9	37	59	2	1
New Market town	1 086	412	390	1 086	329	5.8	135	118	14	–	61	4.7	32	10	2	–
New Tazewell town	1 864	785	728	1 730	433	5.4	176	121	14	4	295	4.0	230	37	–	1
Nolensville CDP	1 570	537	517	1 570	473	6.2	16	161	138	28	44	5.2	4	11	4	7
Norris city	1 303	622	581	1 303	423	6.3	138	195	40	17	158	4.0	70	68	–	–
Obion town	1 241	536	503	1 241	356	5.5	248	52	4	–	147	4.7	110	13	–	–
Parsons town	2 033	928	838	1 915	572	5.5	317	109	15	3	266	4.7	195	26	–	–
Pegram town	1 371	535	485	1 328	404	5.7	40	208	73	7	81	4.3	14	43	5	1
Pikeville town	1 771	802	719	1 706	429	5.6	239	102	9	1	290	4.1	221	10	2	–
Powells Crossroads town	1 098	395	381	1 098	344	5.4	183	92	3	3	37	4.9	21	8	–	–
Ridgely town	1 775	723	710	1 775	415	5.6	267	78	9	–	295	4.3	238	19	–	–
Ridgetop town	1 132	389	375	1 086	337	6.2	39	200	52	10	38	4.4	6	22	1	–
Roan Mountain CDP	1 220	508	477	1 220	375	5.1	119	56	6	1	102	4.5	66	3	–	–
Rural Hill CDP	1 329	474	451	1 329	426	6.4	6	135	200	41	25	4.6	3	14	2	3
Rutherford town	1 303	590	554	1 303	431	5.5	325	51	5	2	123	4.3	97	7	–	–
Sewanee CDP	2 128	548	513	1 173	317	6.5	94	98	57	32	196	5.1	40	108	19	3
Sharon town	1 047	493	458	1 042	341	5.6	217	63	3	1	117	4.5	88	18	–	–
Sneedville town	1 446	551	513	1 278	326	5.2	166	53	5	–	187	4.1	142	7	–	–
Somerville town	2 047	911	865	1 987	467	5.8	207	158	29	14	398	3.6	302	63	–	–
Spencer town	1 125	466	429	1 125	344	5.4	213	28	–	2	85	4.6	64	3	–	–
Spring City town	2 199	967	867	2 068	608	5.7	347	155	17	1	259	4.8	158	66	–	–
Spring Hill town	1 464	580	515	1 410	383	5.6	87	200	22	9	132	4.7	38	45	6	1
Surgoinsville town	1 499	625	578	1 499	457	5.5	202	134	6	1	121	4.4	79	12	–	–
Tazewell town	2 150	919	861	2 065	544	5.5	310	110	15	8	317	4.3	238	36	–	–
Tennessee Ridge city	1 271	499	470	1 258	402	5.6	242	72	1	–	68	5.0	42	11	–	–
Tiptonville town	2 149	844	807	1 960	459	5.5	304	94	7	3	348	4.2	260	24	–	–
Tracy City town	1 556	667	619	1 556	510	5.4	293	61	7	2	109	4.3	68	8	–	–

TIPSII [UPF] GH147 CENSUS90 72583600 06/22/92 5:06 PM MACHINE: C DATA:CENSUS90*H1TIPSDA47. 06/19/92 14:27:15 TAPE: NONE FRAME: 256
TSF:CENSUS90*92. 06/19/92 14:57:21 UTF:CENSUS90*93. 06/19/92 14:57:21 META:CENSUS90*H1TABLES47. 06/19/92 15:09:09

Table 72. **Selected Housing Characteristics: 1990**—Con.

[For definitions of terms and meanings of symbols, see text]

Place and [In Selected States] County Subdivision [1,000 to 2,499 Persons]	All persons	All housing units	Occupied housing units: Total	Persons in occupied housing units	Owner: Total	Owner: Median rooms	Owner: Value, specified owner: Less than $50,000	$50,000 to $99,999	$100,000 to $149,999	$150,000 or more	Renter: Total	Renter: Median rooms	Renter: Contract rent, specified renter: Less than $250	$250 to $499	$500 to $749	$750 or more
PLACE AND COUNTY SUBDIVISION—Con.																
Troy town	1 047	454	436	1 047	313	5.3	198	58	2	–	123	4.3	79	26	–	–
Tusculum city	1 918	526	500	1 215	393	5.8	107	199	11	2	107	4.5	57	34	1	–
Walden town	1 523	598	567	1 523	485	7.5	51	94	95	185	82	4.4	17	34	11	2
Walterhill CDP	1 043	378	346	1 043	308	5.6	31	172	12	2	38	4.9	8	21	1	–
Watertown city	1 250	566	510	1 250	399	5.6	259	87	1	–	111	4.7	49	38	–	1
Waynesboro city	1 824	775	723	1 651	559	5.8	327	120	11	–	164	4.6	109	28	–	–
Westmoreland town	1 726	709	668	1 726	442	5.6	250	102	1	–	226	3.9	163	39	–	–
White Bluff town	1 988	851	763	1 988	540	5.6	213	195	10	4	223	4.1	112	91	–	–
White Pine town	1 771	768	723	1 771	506	5.4	283	106	8	2	217	4.2	157	27	–	–
Whiteville town	1 050	444	413	1 050	311	5.5	198	50	3	2	102	4.5	78	12	–	–
Whitwell city	1 622	689	636	1 602	496	5.2	316	70	6	2	140	4.4	88	21	–	1
Woodbury town	2 287	1 034	946	2 188	587	5.6	365	141	10	2	359	4.0	271	54	1	–

TIPSII [UPF] GH147 CENSUS90 72583600 06/22/92 5:06 PM MACHINE: C DATA:CENSUS90*H1TIPSDA47. 06/19/92 14:27:15 TAPE: NONE FRAME: 257
TSF:CENSUS90*92. 06/19/92 14:57:21 UTF:CENSUS90*93. 06/19/92 14:57:21 META:CENSUS90*H1TABLES47. 06/19/92 15:09:09

Table 73. **Summary of General Housing Characteristics: 1990**

[For definitions of terms and meanings of symbols, see text]

County County Subdivision	All persons	All housing units: Total	All housing units: Median rooms	All housing units: Percent: 1 unit, detached or attached	All housing units: Percent: In buildings with 10 or more units	Occupied housing units: Total	Occupied housing units: Median persons in unit	Occupied housing units: Mean number of persons per room	Occupied housing units: Percent: Owner	Occupied housing units: Percent: With 1.01 or more persons per room	Occupied housing units: Percent: With householder 65 years and over	Occupied housing units: Percent: 1-person households	Occupied housing units: Specified owner, median value (dollars)	Occupied housing units: Specified renter: Median contract rent (dollars)	Occupied housing units: Specified renter: Percent with meals included in rent	Vacancy rate: Homeowner	Vacancy rate: Rental
Anderson County	68 250	29 323	5.2	70.6	8.0	27 384	2.21	.44	70.8	2.1	25.8	25.2	54 300	262	.9	1.1	9.3
Clinton division	12 793	5 409	5.2	65.0	12.7	5 118	2.22	.45	64.5	2.1	23.8	24.4	61 400	263	.1	.8	5.8
Clinton South division	9 235	3 645	5.4	72.6	1.3	3 432	2.44	.47	82.5	2.2	20.1	18.0	53 500	212	–	.9	9.0
Lake City East division	4 875	1 982	5.0	67.5	1.9	1 852	2.30	.50	67.7	2.5	26.1	24.4	41 900	173	.8	1.0	5.7
Lake City West division	1 842	685	4.9	77.4	–	656	2.65	.55	71.8	4.6	27.1	19.1	21 900	80–	–	–	2.1
New River division	383	153	4.9	70.6	–	133	2.84	.58	79.7	5.3	21.1	19.5	12 700	80–	–	.9	6.9
Norris division	8 525	3 510	5.4	78.8	1.1	3 214	2.38	.46	83.1	2.2	23.5	19.4	56 400	210	–	1.3	7.8
Oak Ridge division	24 605	11 613	5.2	69.0	13.1	10 763	2.01	.40	64.2	1.4	30.1	31.5	58 500	303	1.5	1.2	12.2
Walden Ridge division	5 992	2 326	5.2	75.9	.5	2 216	2.44	.49	83.6	3.2	21.5	19.5	45 500	215	–	1.0	7.2
Bedford County	30 411	12 638	5.3	75.6	2.2	11 608	2.31	.47	71.8	2.8	25.4	21.8	48 400	223	.5	2.3	7.3
Bedford division	2 476	953	5.4	74.9	–	883	2.49	.50	87.0	2.7	21.0	15.2	44 800	172	–	1.2	6.5
Bell Buckle division	2 234	908	5.7	83.1	.1	821	2.47	.45	75.6	2.9	24.5	19.9	53 600	263	2.0	2.1	2.9
Flat Creek-Normandy division	2 313	897	5.7	81.4	–	840	2.43	.46	85.0	3.2	25.5	16.8	51 400	210	1.7	1.7	3.1
Shelbyville division	18 206	7 796	5.1	73.4	3.6	7 188	2.23	.46	65.1	2.9	26.6	24.8	48 700	226	.4	2.8	7.6
Unionville division	3 445	1 347	5.3	76.8	–	1 221	2.52	.51	84.4	2.7	23.1	14.9	47 100	202	.9	2.1	7.3
Wartrace division	1 737	737	5.6	81.8	.3	655	2.29	.45	79.2	1.8	23.4	20.0	43 300	214	1.2	1.9	11.7
Benton County	14 524	7 107	5.0	72.0	1.0	5 784	2.22	.46	80.2	2.1	29.3	23.3	39 700	165	.2	2.4	10.0
Big Sandy division	2 805	1 584	4.7	66.0	–	1 146	2.18	.46	82.5	2.2	32.3	23.5	36 500	157	–	3.4	13.4
Camden division	10 300	4 739	5.1	74.3	1.5	4 093	2.22	.45	78.8	1.8	29.0	23.9	41 300	167	.3	2.0	9.2
Holladay division	1 419	784	4.6	69.5	–	545	2.34	.50	86.1	4.2	25.5	18.3	29 500	165	–	3.5	9.5
Bledsoe County	9 669	3 771	5.1	74.1	1.8	3 261	2.39	.48	78.7	3.2	24.2	20.5	36 000	143	.3	1.0	8.1
Cumberland Plateau division	3 286	945	5.1	75.2	–	811	2.62	.51	84.3	3.3	20.6	14.5	34 500	136	–	1.4	10.6
Sequatchie Valley division	4 598	1 993	5.1	74.9	3.4	1 790	2.29	.46	72.4	3.0	26.2	24.0	36 500	142	.3	.8	6.8
Walden Ridge division	1 785	833	5.0	70.9	–	660	2.41	.50	89.1	3.8	23.3	18.5	37 300	170	–	1.2	12.2
Blount County	85 969	36 532	5.4	75.0	4.2	33 624	2.28	.44	74.6	1.4	24.1	22.0	60 200	238	.1	2.2	8.0
Binfield division	4 726	1 876	5.7	81.8	.6	1 793	2.42	.44	82.9	1.1	20.9	17.5	62 000	214	–	1.5	5.3
Friendsville division	7 193	2 919	5.5	80.9	.1	2 694	2.42	.45	84.6	1.7	20.5	16.4	63 300	224	–	1.7	6.3
Lanier division	7 041	2 784	5.6	82.3	–	2 577	2.55	.46	87.3	1.6	22.8	15.6	63 100	174	.5	1.1	7.4
Maryville-Alcoa division	56 080	24 032	5.3	72.0	6.2	22 406	2.21	.44	69.4	1.3	25.1	24.7	60 200	243	.1	2.5	8.2
Townsend division	4 749	2 444	4.9	78.2	–	1 850	2.31	.47	83.2	2.3	26.3	19.1	47 400	182	–	2.5	9.9
Wildwood division	6 180	2 477	5.6	81.2	.3	2 304	2.43	.46	85.3	1.5	20.8	15.9	60 400	219	–	1.7	8.2
Bradley County	73 712	29 562	5.2	70.9	3.7	27 604	2.38	.48	68.8	2.2	18.9	20.7	54 200	247	.2	1.6	9.8
Charleston division	14 635	5 320	5.6	81.5	.5	5 065	2.71	.49	81.1	1.6	12.7	14.0	61 400	292	.1	1.8	9.4
Cleveland division	34 331	14 329	5.0	68.3	4.9	13 316	2.23	.47	59.3	2.6	23.8	25.6	49 400	235	.2	1.9	8.7
South Bradley division	5 303	2 118	5.2	67.8	4.7	1 961	2.44	.49	78.3	2.3	17.8	16.3	56 400	220	–	1.0	12.2
Southeast Bradley division	5 899	2 314	5.1	71.6	1.4	2 164	2.52	.51	85.1	2.0	14.6	15.8	49 200	206	.4	1.7	12.9
West Bradley division	13 544	5 481	5.3	68.2	4.1	5 098	2.44	.47	71.0	1.8	14.7	18.3	63 100	267	.2	1.1	12.7
Campbell County	35 079	14 817	5.0	72.4	2.9	13 150	2.39	.50	73.8	3.4	26.5	21.2	37 900	171	.4	2.0	7.4
Caryville division	3 630	1 563	5.1	75.8	–	1 373	2.39	.49	80.2	2.9	23.7	18.9	42 600	172	4.4	1.3	8.1
Clinchmore division	322	108	5.2	84.3	–	100	2.94	.61	66.0	10.0	19.0	16.0	10 000–	80–	–	–	–
Elk Valley division	4 362	1 871	5.0	64.2	7.5	1 726	2.22	.49	69.2	3.0	31.5	28.0	30 300	122	–	1.7	5.5
Fincastle division	4 191	1 995	5.1	76.8	.6	1 550	2.43	.49	85.1	3.2	23.8	17.5	42 800	202	–	3.0	15.1
Habersham division	3 634	1 394	4.8	74.1	.1	1 246	2.73	.58	80.3	6.7	26.3	17.9	20 600	111	–	1.8	7.2
La Follette division	18 940	7 886	5.0	72.1	3.5	7 155	2.36	.49	70.3	2.9	26.6	21.5	39 600	187	.2	1.9	7.0
Cannon County	10 467	4 368	5.2	78.9	1.8	3 980	2.34	.47	79.3	2.5	26.4	21.9	41 500	172	.2	1.1	6.6
North Cannon division	3 098	1 278	5.3	83.1	–	1 136	2.42	.49	83.8	3.1	25.4	17.2	41 500	164	–	1.1	5.6
Plateau of the Barrens division	2 295	937	5.4	79.6	–	873	2.42	.47	86.9	1.9	24.3	19.2	45 900	181	1.7	.7	6.6
South Cannon division	5 074	2 153	5.1	76.2	3.7	1 971	2.25	.47	73.4	2.5	28.0	25.8	40 200	173	–	1.3	6.9
Carroll County	27 514	11 783	5.2	77.7	.1	10 727	2.25	.46	79.0	2.3	29.9	23.6	35 700	167	.4	1.5	6.9
Bruceton division	4 582	2 027	5.1	77.0	.1	1 791	2.24	.47	80.7	3.3	31.4	25.0	31 700	161	–	1.2	10.8
Cedar Grove division	2 333	1 009	5.2	76.1	–	913	2.32	.47	83.8	1.3	29.2	21.5	33 500	166	1.2	1.4	7.5
Clarksburg division	2 134	923	5.0	70.1	–	796	2.38	.51	87.8	3.4	27.3	19.5	32 200	133	1.9	1.4	5.8
Huntingdon division	7 034	2 997	5.3	78.6	.4	2 753	2.22	.44	75.5	2.4	30.7	25.1	39 600	164	.4	1.5	7.2
McKenzie division	6 780	2 812	5.3	76.8	–	2 605	2.26	.45	73.0	1.9	28.2	22.6	39 100	178	.3	1.5	5.4
Trezevant division	4 651	2 015	5.1	82.3	–	1 869	2.21	.46	84.9	2.1	31.4	24.1	33 000	166	.5	2.0	5.4
Carter County	51 505	21 779	5.1	70.2	2.3	20 189	2.26	.47	76.3	1.9	25.7	23.7	43 800	202	.2	1.4	5.7
Biltmore division	4 865	2 046	5.0	65.1	.1	1 909	2.34	.48	77.8	1.9	21.2	21.1	42 400	208	–	1.7	10.4
Elizabethton division	29 984	12 589	5.1	68.8	4.0	11 907	2.20	.45	71.2	1.4	26.6	25.8	47 100	208	.1	1.5	5.2
Laurel Fork division	1 404	694	4.8	75.9	–	527	2.38	.52	90.3	3.0	27.1	20.9	27 900	146	–	1.9	1.9
Roan Mountain division	3 642	1 509	5.0	70.4	.1	1 310	2.37	.50	84.7	3.6	28.5	19.0	39 500	153	1.7	1.3	4.3
Stony Creek division	6 200	2 587	5.2	77.8	–	2 438	2.34	.47	85.6	2.0	24.7	20.7	40 300	186	.8	1.0	6.2
Tiger Valley division	5 410	2 354	5.0	71.5	–	2 098	2.36	.49	84.7	2.9	24.3	21.1	36 800	168	–	1.1	5.3
Cheatham County	27 140	10 297	5.3	74.6	1.0	9 515	2.60	.51	83.1	3.1	15.0	16.0	63 500	277	.3	2.2	9.7
Ashland City division	13 723	5 249	5.1	69.6	1.9	4 819	2.57	.52	79.3	3.8	15.1	17.0	59 300	280	–	2.6	8.5
Kingston Springs division	6 357	2 421	5.5	80.6	–	2 227	2.62	.49	87.6	2.1	12.7	16.3	73 300	304	1.0	1.7	16.8
Pleasant View division	7 060	2 627	5.4	79.0	.3	2 469	2.63	.50	86.6	2.5	17.0	13.9	63 800	248	1.0	1.9	6.8
Chester County	12 819	4 944	5.2	78.6	1.4	4 558	2.32	.47	77.4	2.5	26.9	21.1	40 200	160	–	1.9	5.8
East Chester division	3 839	1 587	5.3	78.4	–	1 468	2.34	.47	83.6	2.3	26.1	19.6	36 800	140	–	1.2	4.0
West Chester division	8 980	3 357	5.2	78.7	2.0	3 090	2.31	.47	74.5	2.6	27.2	21.9	41 300	164	–	2.2	6.3
Claiborne County	26 137	10 711	5.1	74.3	.8	9 629	2.41	.49	78.3	2.8	23.3	19.8	41 400	161	.8	1.4	8.9
Big Barren Creek division	2 785	1 278	5.0	71.5	.2	1 044	2.41	.50	85.3	1.9	24.5	17.0	39 200	147	2.7	2.4	5.6
Clairfield division	1 239	425	5.0	75.1	–	400	2.99	.61	72.0	7.5	19.5	14.8	15 400	80–	2.4	–	11.1
Cumberland Gap division	5 036	2 044	5.3	77.3	–	1 872	2.45	.48	77.7	2.6	20.9	19.1	46 700	219	–	1.6	9.5
Powell Valley division	5 819	2 260	5.2	75.8	–	2 021	2.44	.49	84.2	3.4	25.5	18.6	43 000	165	–	.9	11.1
Tazewell division	11 258	4 704	5.0	73.1	1.9	4 292	2.34	.48	74.7	2.4	23.3	21.9	40 700	155	.9	1.4	8.2
Clay County	7 238	3 340	4.9	72.7	1.1	2 855	2.27	.48	81.4	2.5	27.6	22.7	37 100	139	–	1.4	10.9
Celina division	4 091	1 938	4.9	69.5	2.0	1 633	2.22	.47	79.3	2.6	29.3	24.4	38 900	153	–	1.1	9.9
Fairview division	425	207	4.7	71.0	–	167	2.32	.51	91.6	1.2	25.7	16.8	31 800	80–	–	.6	6.7
Hermitage Springs division	2 722	1 195	5.0	78.2	–	1 055	2.34	.48	83.0	2.6	25.4	21.0	34 200	120	–	1.9	13.1
Cocke County	29 141	12 282	4.9	68.7	2.2	11 191	2.35	.50	72.7	3.4	22.9	22.1	40 300	144	.4	1.4	7.7
Centerview division	3 022	1 275	4.9	75.1	–	1 152	2.39	.51	79.6	3.8	22.2	20.3	37 800	151	–	1.3	5.2
Del Rio division	1 614	714	4.8	76.3	–	590	2.46	.54	76.9	5.4	24.9	18.8	28 400	102	–	4.2	9.3
Hartford division	3 017	1 330	4.7	70.7	.2	1 138	2.42	.54	79.9	4.6	22.7	19.3	34 600	157	–	1.4	8.0
Newport division	18 298	7 689	4.9	65.4	3.5	7 133	2.30	.49	69.0	3.1	22.6	23.7	41 700	145	.4	1.2	7.9
Parrottsville division	3 190	1 274	5.2	75.9	–	1 178	2.49	.49	79.5	2.9	24.4	18.4	40 200	143	–	.8	6.9

TIPSII [UPF] GH147 CENSUS90 72583600 06/22/92 5:06 PM MACHINE: C DATA:CENSUS90*H1TIPSDA47. 06/19/92 14:27:15 TAPE: NONE FRAME: 258
TSF:CENSUS90*92. 06/19/92 14:57:21 UTF:CENSUS90*93. 06/19/92 14:57:21 META:CENSUS90*H1TABLES47. 06/19/92 15:09:09

Table 73. **Summary of General Housing Characteristics: 1990**—Con.

[For definitions of terms and meanings of symbols, see text]

County County Subdivision	All persons	All housing units: Total	All housing units: Median rooms	All housing units: Percent: 1 unit, detached or attached	All housing units: Percent: In buildings with 10 or more units	Occupied housing units: Total	Occupied housing units: Median persons in unit	Occupied housing units: Mean number of persons per room	Occupied housing units: Percent: Owner	Occupied housing units: Percent: With 1.01 or more persons per room	Occupied housing units: Percent: With householder 65 years and over	Occupied housing units: Percent: 1-person households	Occupied housing units: Specified owner, median value (dollars)	Occupied housing units: Specified renter: Median contract rent (dollars)	Occupied housing units: Specified renter: Percent with meals included in rent	Vacancy rate: Homeowner	Vacancy rate: Rental
Coffee County	40 339	16 786	5.4	72.2	3.1	15 500	2.31	.45	70.1	2.1	23.9	22.1	52 500	232	.1	1.6	9.8
Beech Grove division	1 255	517	5.3	71.6	–	467	2.38	.48	80.5	3.6	25.3	19.1	46 600	206	–	1.1	3.2
Hillsboro division	2 953	1 136	5.5	79.9	–	1 062	2.48	.48	80.6	2.3	21.2	16.1	47 700	213	–	1.3	5.9
Manchester division	15 511	6 459	5.4	71.6	3.5	5 942	2.30	.46	71.4	2.2	23.9	21.5	52 800	244	.2	1.7	9.4
Summitville division	2 826	1 113	5.5	71.0	–	1 020	2.49	.48	78.1	2.7	23.1	16.9	44 900	214	–	.6	12.2
Tullahoma division	17 794	7 561	5.4	71.7	3.8	7 009	2.26	.44	65.5	1.8	24.3	24.5	53 700	228	.1	1.9	10.4
Crockett County	13 378	5 521	5.3	84.4	.9	5 183	2.25	.45	76.4	2.6	31.8	24.3	38 600	154	.3	1.1	6.5
Alamo division	4 012	1 694	5.2	83.4	1.4	1 602	2.13	.44	72.3	2.7	34.3	27.7	41 400	164	.6	.7	6.1
Bells division	2 986	1 227	5.3	80.9	2.1	1 142	2.24	.46	75.7	2.2	31.1	23.9	41 700	159	–	1.5	7.0
Friendship division	1 626	704	5.5	85.9	–	658	2.22	.43	81.5	1.7	34.7	23.1	36 300	147	–	1.5	9.6
Gadsden division	2 132	796	5.5	84.9	–	751	2.59	.49	81.0	3.3	24.9	16.1	36 900	152	1.2	1.5	6.5
Maury City division	2 622	1 100	5.4	88.4	–	1 030	2.24	.46	76.9	2.9	31.9	26.0	33 600	125	–	.9	4.8
Cumberland County	34 736	15 864	5.1	74.7	1.2	13 426	2.28	.47	78.4	2.4	28.3	20.0	49 100	213	.1	2.6	7.4
Crab Orchard division	3 175	1 451	4.9	70.8	–	1 178	2.46	.51	83.6	3.1	23.2	17.2	28 600	157	–	1.1	5.4
Crossville division	14 926	6 432	5.2	74.0	2.7	5 887	2.24	.45	70.1	1.9	26.3	23.8	47 700	213	.1	2.4	5.9
Crossville North division	7 700	4 161	5.1	81.2	.5	3 095	2.18	.44	85.4	1.7	36.2	16.6	75 400	298	.3	4.2	12.4
Lantana division	3 981	1 832	5.1	71.9	–	1 483	2.41	.49	87.5	3.2	25.8	16.6	47 400	192	–	2.0	7.0
Mayland-Pleasant Hill division	4 954	1 988	5.1	69.2	.1	1 783	2.42	.51	82.5	4.2	26.9	18.2	39 100	170	–	1.9	9.6
Davidson County	510 784	229 064	5.0	56.4	23.2	207 530	2.09	.45	53.8	2.5	18.6	30.3	75 700	358	1.0	3.3	11.9
Metropolitan Government division	510 784	229 064	5.0	56.4	23.2	207 530	2.09	.45	53.8	2.5	18.6	30.3	75 700	358	1.0	3.3	11.9
Decatur County	10 472	5 346	5.0	75.8	1.0	4 216	2.21	.45	80.5	2.1	31.3	24.5	34 700	150	.4	1.6	10.2
Decaturville division	4 387	2 161	5.1	78.0	.1	1 729	2.28	.46	83.4	2.5	30.8	21.1	33 100	148	.6	1.4	9.7
Parsons division	6 085	3 185	4.9	74.3	1.5	2 487	2.16	.45	78.5	1.8	31.6	26.8	35 900	151	.2	1.8	10.4
DeKalb County	14 360	6 694	5.2	79.8	1.3	5 696	2.26	.46	76.4	2.0	26.9	22.7	44 200	189	.8	1.8	6.1
Smithville division	9 986	4 723	5.1	79.1	1.6	3 948	2.26	.46	75.1	2.2	25.9	22.3	45 600	199	.9	2.0	6.1
Underhill division	4 374	1 971	5.3	81.5	.5	1 748	2.27	.46	79.4	1.7	29.1	23.7	39 900	161	.5	1.4	6.3
Dickson County	35 061	14 149	5.3	72.7	2.7	13 019	2.39	.47	75.7	2.7	22.1	20.3	53 600	255	.2	2.3	9.0
Burns-White Bluff division	10 356	3 966	5.4	76.9	.4	3 689	2.59	.49	81.4	2.4	16.6	16.4	57 700	263	.2	2.3	9.4
Charlotte division	4 530	1 886	5.4	75.2	.1	1 688	2.37	.46	83.0	2.6	24.2	20.3	46 500	223	1.1	2.2	6.8
Dickson division	14 062	5 892	5.2	68.8	6.1	5 451	2.25	.46	65.3	2.5	24.8	24.3	56 200	260	.1	2.4	9.4
Tennessee City division	3 088	1 169	5.3	69.0	–	1 080	2.55	.51	86.7	4.1	20.1	15.6	48 000	238	1.2	1.9	11.1
Vanleer division	3 025	1 236	5.4	78.0	–	1 111	2.44	.48	86.0	4.1	25.8	18.5	39 500	182	–	2.4	4.9
Dyer County	34 854	14 384	5.2	75.3	3.0	13 617	2.28	.47	65.8	2.3	25.9	24.7	44 100	211	.6	1.3	4.8
Dyersburg division	24 018	9 990	5.1	72.0	4.2	9 502	2.23	.47	61.8	2.4	25.2	26.2	46 600	217	.7	1.3	4.6
Fowlkes division	2 486	1 036	5.4	83.6	–	971	2.29	.46	80.7	2.4	31.6	24.5	38 600	157	–	.9	6.0
Mississippi-Obion division	850	373	4.9	83.6	.3	321	2.41	.52	66.7	3.1	22.7	19.3	31 100	100	–	1.8	1.8
Newbern division	5 555	2 276	5.4	79.6	.4	2 141	2.34	.46	71.2	2.0	29.4	22.4	41 400	174	–	1.8	5.7
Ro Ellen division	1 945	709	5.6	91.5	–	682	2.68	.49	84.3	1.8	19.2	13.5	42 300	217	–	.2	5.3
Fayette County	25 559	9 115	5.3	73.2	1.6	8 453	2.55	.54	74.8	8.3	25.1	18.6	51 100	135	.8	1.2	4.6
Braden division	3 089	1 001	5.1	71.5	.6	932	2.74	.61	65.6	11.9	26.1	18.3	41 400	149	–	.3	4.7
Fayette Corners division	989	348	5.1	73.9	–	317	2.78	.59	71.3	8.8	25.6	17.4	38 800	97	–	.9	6.2
Moscow-La Grange division	3 455	1 318	5.2	74.0	–	1 163	2.60	.54	75.2	7.4	24.9	19.7	45 100	130	2.8	2.2	3.4
Oakland division	5 935	2 110	5.4	66.9	–	1 981	2.61	.53	83.5	7.7	20.7	14.0	58 300	194	.9	1.3	8.7
Rossville division	3 728	1 309	5.5	81.8	.1	1 233	2.60	.53	79.3	9.5	24.9	17.0	68 800	80–	–	1.3	3.8
Somerville division	8 363	3 029	5.2	74.0	4.7	2 827	2.43	.53	70.1	7.4	27.8	22.5	47 600	135	.6	.9	3.4
Fentress County	14 669	6 120	5.2	78.3	.3	5 511	2.40	.48	78.6	2.8	24.5	21.1	32 300	138	–	1.1	5.9
Clarkrange division	3 113	1 242	5.3	77.1	.1	1 123	2.53	.50	85.7	3.4	23.2	17.2	31 300	136	–	.9	5.8
Jamestown division	9 008	3 799	5.2	77.7	.5	3 443	2.35	.47	75.0	2.5	25.1	23.1	32 800	139	–	1.2	6.2
Manson-Wolf River division	2 548	1 079	5.1	82.0	–	945	2.46	.50	83.0	3.2	24.0	18.5	31 600	131	–	.8	4.2
Franklin County	34 725	13 717	5.5	80.0	.6	12 660	2.38	.46	77.7	2.3	25.9	20.0	48 700	208	.3	1.4	5.4
Estill Springs division	9 093	3 538	5.7	82.9	–	3 308	2.48	.46	85.0	1.7	20.7	15.4	59 100	263	.6	1.4	4.6
Harmony division	2 135	924	5.5	86.5	.1	777	2.44	.48	86.9	2.1	24.6	14.0	50 800	169	–	1.3	5.6
Huntland division	2 818	1 067	5.6	88.0	.1	1 006	2.50	.48	83.0	2.5	29.2	17.0	38 100	172	–	1.4	7.1
Sewanee division	3 001	907	5.7	81.5	.2	836	2.14	.41	70.6	1.7	27.6	26.8	53 400	308	.6	1.0	6.8
Sherwood division	542	226	4.9	71.2	–	202	2.42	.51	83.2	4.0	33.2	21.8	23 800	80–	–	1.8	15.0
Winchester division	17 136	7 055	5.3	76.5	1.0	6 531	2.33	.46	72.8	2.6	27.7	22.5	45 100	191	.2	1.5	5.0
Gibson County	46 315	19 635	5.3	79.4	1.4	18 361	2.23	.45	72.6	2.3	30.5	24.9	39 200	174	.3	1.3	7.1
Bradford division	2 791	1 175	5.2	84.9	.1	1 100	2.28	.47	83.0	2.3	32.9	20.8	32 700	166	.8	2.0	6.5
Brazil-Gibson Wells division	1 445	642	5.2	86.0	–	589	2.23	.45	82.0	2.4	35.1	21.6	30 200	132	–	1.4	4.5
China Grove division	788	311	5.3	85.5	–	294	2.44	.49	79.9	2.4	28.9	17.0	30 000	146	–	–	1.7
Dyer division	3 626	1 555	5.4	85.7	–	1 473	2.25	.44	78.0	1.5	32.2	23.1	35 100	164	.4	1.0	5.5
Gibson division	1 464	592	5.5	76.5	–	555	2.40	.47	83.1	2.2	25.6	22.0	38 800	174	–	.6	6.0
Humboldt division	10 989	4 515	5.2	77.0	2.5	4 274	2.25	.46	67.6	3.4	29.6	26.3	40 300	179	.3	1.0	5.4
Medina division	1 815	782	5.5	85.3	–	732	2.26	.43	81.6	.7	29.0	22.7	43 200	196	–	.8	9.4
Milan division	10 783	4 622	5.2	76.2	.8	4 310	2.19	.45	69.2	2.3	29.5	25.9	43 800	199	.1	1.7	8.7
Rutherford division	2 761	1 182	5.3	83.3	.2	1 107	2.24	.45	75.9	2.3	30.4	25.0	35 100	148	–	1.4	4.0
Trenton North division	2 316	983	5.3	81.5	–	915	2.30	.46	82.6	1.4	25.8	19.2	36 800	168	–	1.6	7.0
Trenton South division	6 289	2 760	5.2	75.1	4.4	2 533	2.12	.43	64.8	1.7	33.5	29.2	40 000	155	.6	1.1	9.5
Yorkville division	1 248	516	5.6	90.3	–	479	2.28	.45	80.8	2.5	34.7	21.9	34 900	111	–	2.0	6.1
Giles County	25 741	10 828	5.3	75.2	1.8	9 832	2.31	.47	73.0	2.6	27.9	22.6	44 600	194	.1	1.5	6.8
Elkton division	2 705	1 142	5.3	79.2	.3	1 010	2.35	.46	78.5	2.7	25.3	21.4	45 900	196	–	1.0	8.4
Lynnville division	2 676	1 085	5.5	81.2	–	969	2.47	.48	81.6	2.9	25.9	18.1	41 500	181	–	1.2	5.3
Minor Hill division	2 372	980	5.4	82.4	–	872	2.46	.50	80.5	2.6	26.4	17.5	38 200	162	1.2	2.5	5.6
Prospect division	1 574	623	5.4	79.6	–	548	2.53	.50	84.3	2.9	24.3	14.8	39 200	175	–	1.1	11.3
Pulaski division	16 414	6 998	5.2	72.2	2.7	6 433	2.25	.46	68.8	2.5	29.1	24.8	45 900	197	.1	1.4	6.6
Grainger County	17 095	7 501	5.1	72.8	.2	6 394	2.41	.50	82.4	2.8	22.5	19.0	40 300	160	.3	1.6	10.3
Bean Station division	5 833	2 707	5.0	69.6	–	2 164	2.47	.51	83.2	3.1	19.8	16.6	42 700	180	–	2.0	17.5
Blaine division	3 344	1 349	5.1	74.4	–	1 224	2.50	.50	81.0	2.6	19.9	17.6	42 700	179	.8	1.1	9.7
Rutledge division	4 653	2 070	5.1	72.2	.8	1 785	2.30	.47	80.3	2.1	26.0	22.0	40 200	144	.5	1.6	5.9
Thorn Hill division	1 145	481	5.0	76.7	–	421	2.38	.52	85.5	4.8	24.5	20.2	27 900	101	–	1.1	1.6
Washburn division	2 120	894	5.0	79.6	–	800	2.38	.50	85.8	2.9	24.9	20.5	31 000	114	–	1.0	3.4

TIPSII [UPF] GH147 CENSUS90 72583600 06/22/92 5:06 PM MACHINE: C DATA:CENSUS90*H1TIPSDA47. 06/19/92 14:27:15 TAPE: NONE FRAME: 259
TSF:CENSUS90*92. 06/19/92 14:57:21 UTF:CENSUS90*93. 06/19/92 14:57:21 META:CENSUS90*H1TABLES47. 06/19/92 15:09:09

Table 73. **Summary of General Housing Characteristics: 1990**—Con.

[For definitions of terms and meanings of symbols, see text]

County County Subdivision	All persons	All housing units: Total	All housing units: Median rooms	All housing units: Percent: 1 unit, detached or attached	All housing units: Percent: In buildings with 10 or more units	Occupied housing units: Total	Occupied housing units: Median persons in unit	Occupied housing units: Mean number of persons per room	Occupied housing units: Percent: Owner	Occupied housing units: Percent: With 1.01 or more persons per room	Occupied housing units: Percent: With householder 65 years and over	Occupied housing units: Percent: 1-person households	Occupied housing units: Specified owner, median value (dollars)	Occupied housing units: Specified renter: Median contract rent (dollars)	Occupied housing units: Specified renter: Percent with meals included in rent	Vacancy rate: Homeowner	Vacancy rate: Rental
Greene County	55 853	23 270	5.2	73.4	1.8	21 482	2.30	.46	77.0	2.1	23.3	22.1	44 500	193	.3	1.5	8.9
Baileyton division	2 006	834	5.3	77.6	.1	777	2.32	.47	82.4	2.8	27.8	22.9	40 500	158	3.3	.6	6.2
Greeneville division	31 012	12 988	5.2	72.8	3.0	12 071	2.22	.44	72.2	1.7	24.3	24.1	46 700	202	.2	1.6	9.9
Jearoldstown division	2 600	1 106	5.2	78.7	–	988	2.36	.48	81.0	2.5	25.5	19.0	41 200	152	–	1.5	8.3
Mohawk division	2 582	1 060	5.2	73.0	–	971	2.33	.49	79.0	4.2	23.9	21.1	36 600	119	–	2.0	7.7
Mosheim division	5 264	2 154	5.2	72.3	1.5	1 991	2.41	.49	82.4	2.3	21.4	18.9	41 200	176	.4	1.0	6.6
Rheatown-Chucky division	4 056	1 634	5.2	71.1	.2	1 513	2.43	.47	81.9	1.8	17.6	20.6	43 100	200	–	1.4	6.2
Southeast Nolichucky division	5 492	2 306	5.1	72.8	–	2 090	2.40	.49	85.4	2.7	21.1	19.0	41 100	155	.6	1.3	7.0
Southwest Nolichucky division	2 841	1 188	5.4	78.2	–	1 081	2.42	.46	88.6	1.9	22.8	16.3	43 700	163	–	1.7	4.7
Grundy County	13 362	5 155	5.1	72.6	.2	4 784	2.46	.52	81.4	4.4	26.2	20.4	29 800	153	.4	1.0	6.8
Altamont division	2 579	1 015	5.0	70.8	–	895	2.50	.55	81.2	6.3	25.1	17.0	23 000	118	–	1.2	5.1
Palmer division	3 812	1 428	5.1	74.8	–	1 353	2.61	.53	87.2	4.5	26.0	18.2	28 100	173	1.0	1.3	5.5
Pelham division	1 787	699	5.1	78.3	.3	640	2.25	.48	78.6	3.9	32.3	24.5	35 800	175	1.1	1.0	8.7
Tracy City division	5 184	2 013	5.1	70.0	.4	1 896	2.44	.51	78.4	3.6	24.8	22.2	31 000	128	–	.6	7.4
Hamblen County	50 480	20 514	5.3	73.7	3.2	19 429	2.34	.46	72.1	2.1	20.2	21.3	51 100	209	.1	1.5	7.0
Alpha division	8 736	3 251	6.0	86.4	1.4	3 118	2.60	.45	87.3	1.3	14.8	12.4	63 700	259	–	1.4	6.2
Morristown division	38 005	15 767	5.1	71.1	3.9	14 903	2.27	.46	67.9	2.2	21.4	23.6	47 900	207	.1	1.5	7.1
Whitesburg division	3 739	1 496	5.2	73.1	–	1 408	2.48	.48	82.6	2.1	19.8	16.8	45 400	171	.6	.9	6.5
Hamilton County	285 536	122 588	5.3	66.8	10.5	111 799	2.23	.45	64.1	2.2	22.5	26.0	61 900	285	1.2	2.2	12.4
Chattanooga division	191 676	85 429	5.1	62.6	13.4	76 899	2.14	.45	57.7	2.5	23.3	29.1	59 200	277	.8	2.6	13.4
East Ridge division	18 954	8 710	5.3	69.2	12.2	8 233	2.07	.42	62.5	1.0	27.3	28.8	53 500	333	.1	1.4	7.6
Lookout Mountain division	7 259	2 992	5.7	80.9	.8	2 838	2.31	.42	82.1	1.9	23.0	22.0	66 000	271	.2	1.1	8.3
Middle Valley division	13 629	4 846	6.3	87.8	2.9	4 617	2.85	.46	84.2	1.1	10.7	12.0	71 200	321	–	2.4	6.2
Ooltewah division	11 710	4 182	5.6	69.0	.3	3 933	2.47	.46	75.8	1.7	20.6	16.5	78 900	265	–	.7	9.1
Sale Creek division	5 218	2 142	5.3	73.4	–	1 895	2.57	.49	88.9	2.3	21.2	15.8	56 000	221	–	1.6	7.9
Signal Mountain division	12 936	5 015	6.6	84.7	3.9	4 713	2.46	.40	84.0	1.0	23.7	17.8	107 500	446	30.4	2.4	8.5
Snow Hill division	9 080	3 450	5.5	82.0	.1	3 193	2.66	.49	88.5	2.0	16.6	12.6	66 500	259	.9	1.0	7.3
Soddy-Daisy division	15 074	5 822	5.3	72.5	.4	5 478	2.56	.50	80.9	2.7	18.3	16.8	56 000	255	.4	1.1	9.7
Hancock County	6 739	2 890	4.9	76.5	.5	2 484	2.38	.51	78.3	3.5	28.5	21.4	32 200	81	–	1.5	5.8
Big War Creek division	1 682	748	5.1	83.2	–	633	2.37	.49	85.2	3.6	28.3	21.5	36 800	80–	–	2.9	7.8
Kyles Ford division	944	447	4.8	77.4	–	362	2.30	.52	80.1	3.6	30.1	22.1	21 300	102	–	.7	4.0
Powell Valley division	947	394	5.2	74.6	.5	347	2.56	.51	75.8	3.5	30.8	20.5	28 800	80–	–	.8	3.4
Sneedville division	3 166	1 301	4.9	72.9	.9	1 142	2.37	.52	74.8	3.5	27.3	21.5	32 500	89	–	1.2	6.2
Hardeman County	23 377	9 174	5.1	74.0	1.6	8 276	2.37	.51	73.6	5.8	26.2	22.8	39 200	161	.9	1.0	6.2
Bolivar division	10 252	3 833	5.1	71.2	3.4	3 493	2.35	.52	68.2	6.3	25.0	24.4	41 800	172	.3	1.0	6.1
Grand Junction division	2 743	1 125	5.1	72.2	–	954	2.43	.54	77.8	7.0	27.8	22.0	35 500	117	3.2	1.5	4.1
Hornsby division	1 265	540	5.2	79.4	–	482	2.32	.48	79.7	3.3	23.7	19.1	33 600	138	–	.8	9.3
Middleton division	3 740	1 603	5.2	79.9	1.0	1 415	2.37	.49	77.9	3.4	26.2	21.2	38 800	164	.6	1.3	6.3
Toone division	2 333	960	5.1	72.7	–	891	2.29	.49	77.6	3.8	27.3	22.7	37 100	153	3.1	.4	8.7
Whiteville division	3 044	1 113	5.2	75.7	.4	1 041	2.48	.54	76.3	8.7	29.2	22.0	37 300	154	1.1	.6	5.0
Hardin County	22 633	10 275	5.1	77.2	.8	8 726	2.29	.48	77.4	3.0	26.4	22.2	39 100	161	.5	2.1	8.1
Morris Chapel division	2 779	1 343	4.9	69.6	–	1 086	2.26	.49	81.1	3.5	25.8	21.6	35 800	162	–	2.7	10.5
Nixon division	4 635	1 958	5.0	73.3	–	1 687	2.46	.52	84.8	3.7	19.8	16.3	35 800	189	1.2	1.6	11.7
Olive Hill division	3 065	1 268	5.0	80.8	–	1 106	2.45	.51	83.2	4.0	26.0	16.3	33 300	118	2.2	1.6	4.6
Pickwick division	2 453	1 478	5.0	76.5	–	992	2.25	.46	84.1	2.7	26.4	21.8	43 400	165	–	4.7	13.7
Saltillo division	1 185	638	4.8	73.8	–	493	2.11	.46	85.2	1.6	34.9	27.8	25 500	106	–	1.4	2.7
Savannah division	8 516	3 590	5.2	81.9	2.4	3 362	2.21	.45	67.4	2.3	28.9	26.7	42 600	162	.4	1.6	6.7
Hawkins County	44 565	18 779	5.1	70.8	4.4	17 167	2.36	.48	77.1	2.2	22.9	21.2	48 600	210	1.0	1.9	6.7
Beech Creek division	2 975	1 254	5.0	70.9	.1	1 129	2.43	.51	87.5	3.9	22.6	20.6	42 400	183	–	1.0	13.5
Bulls Gap division	5 882	2 451	5.2	74.7	1.0	2 190	2.47	.50	82.0	2.3	22.1	20.0	41 300	165	–	1.3	7.1
Church Hill division	9 113	3 719	5.3	69.5	4.0	3 466	2.37	.47	77.4	1.8	20.3	19.9	53 900	235	–	2.0	5.1
Eidson division	901	407	5.0	71.5	–	337	2.41	.52	81.0	5.9	22.8	20.5	22 500	100	–	2.8	3.0
Mooresburg division	2 628	1 201	5.0	68.8	–	998	2.39	.50	84.1	3.0	22.7	18.5	38 500	171	–	2.2	8.6
Mount Carmel division	8 334	3 455	5.3	67.0	14.2	3 260	2.36	.46	72.1	.8	20.5	20.5	56 600	252	3.1	1.5	6.2
Rogersville division	10 374	4 508	5.1	72.3	3.3	4 141	2.23	.47	72.4	2.2	28.0	25.6	45 600	192	.4	2.6	6.8
Surgoinsville division	4 358	1 784	5.1	73.0	.8	1 646	2.42	.49	79.5	2.7	21.9	18.0	44 300	167	–	1.6	7.7
Haywood County	19 437	7 475	5.2	79.7	1.7	7 014	2.37	.51	66.4	5.7	28.7	24.4	40 400	169	.3	1.2	4.1
Brownsville division	11 870	4 551	5.1	78.6	2.4	4 355	2.33	.51	62.7	5.3	27.4	25.5	42 000	189	.3	1.5	3.7
Hillville division	915	335	5.3	79.1	–	318	2.63	.52	78.3	4.1	24.5	20.4	33 700	114	–	.4	1.4
Holly Grove-Belle Eagle division	1 287	534	5.2	87.8	–	498	2.31	.48	74.9	4.2	33.3	22.3	39 500	136	–	1.1	4.6
Lebanon division	789	321	5.0	85.4	–	288	2.32	.52	71.5	5.6	35.8	26.0	34 800	133	–	1.0	2.4
Nutbush division	1 191	467	5.2	81.6	–	422	2.38	.52	73.5	5.9	32.2	21.8	37 000	125	2.4	.3	3.4
Stanton division	2 025	805	5.1	75.3	2.0	715	2.41	.53	65.0	8.7	30.6	22.9	33 600	85	–	.4	7.1
Woodland division	1 360	462	5.7	83.8	–	418	2.80	.54	77.5	7.9	28.7	21.8	43 000	138	–	.9	5.1
Henderson County	21 844	9 278	5.2	72.0	.2	8 527	2.30	.46	79.7	1.7	25.7	22.5	42 200	168	.1	1.4	9.5
Darden division	2 194	919	5.2	76.0	–	840	2.38	.47	87.1	1.2	26.5	19.9	39 300	156	–	.8	6.9
Lexington division	9 827	4 276	5.1	67.4	.5	3 953	2.21	.45	72.2	1.7	24.7	25.9	44 500	175	.2	2.0	10.3
Luray division	3 852	1 578	5.2	75.2	–	1 440	2.42	.48	86.8	1.7	23.9	18.6	41 700	157	–	.9	8.2
Sardis division	3 328	1 434	5.2	77.6	.1	1 317	2.28	.46	85.9	1.4	30.5	21.3	36 700	134	–	1.1	7.9
Wildersville division	2 643	1 071	5.3	74.6	.1	977	2.43	.49	85.0	2.6	25.4	18.7	39 100	160	–	1.3	8.7
Henry County	27 888	13 774	5.1	69.5	1.1	11 362	2.17	.44	76.5	1.7	31.9	25.5	41 700	172	.2	1.8	7.9
Buchanan-Elkhorn division	3 134	2 459	4.6	56.1	.4	1 352	2.10	.43	86.8	1.1	34.9	21.3	48 700	199	–	2.5	6.3
Cottage Grove division	1 713	686	5.5	78.9	–	618	2.38	.47	85.4	2.8	30.9	18.1	34 200	153	–	1.5	3.2
Henry division	2 021	803	5.4	78.0	–	725	2.49	.49	82.3	2.5	24.8	14.9	37 700	174	–	2.6	6.6
Paris division	16 486	7 415	5.2	72.5	1.8	6 904	2.10	.43	70.8	1.5	32.3	29.3	42 500	171	.3	1.4	8.4
Puryear division	2 544	1 073	5.3	81.2	.1	971	2.30	.46	83.3	2.6	30.8	21.3	35 600	167	–	2.1	8.0
Springville division	1 990	1 338	4.7	58.9	–	792	2.23	.47	87.9	1.9	31.6	20.7	36 700	166	–	2.1	5.0
Hickman County	16 754	6 662	5.2	75.6	2.5	5 976	2.35	.48	80.8	2.8	25.2	20.6	43 200	198	–	1.5	8.6
Centerville division	6 408	2 831	5.2	74.1	5.7	2 557	2.19	.44	74.1	2.2	30.7	25.6	44 800	163	–	1.2	6.6
Coble division	1 748	744	5.3	81.0	–	625	2.42	.50	83.5	4.0	21.9	16.5	29 700	150	–	1.3	16.9
Littlelot division	3 166	1 241	5.3	77.3	–	1 147	2.44	.50	87.2	3.6	21.4	17.5	46 200	219	–	1.8	6.4
Lyles-Wrigley division	3 874	1 526	5.1	74.1	.1	1 385	2.54	.52	87.1	3.1	20.1	16.3	41 500	241	–	1.9	10.6
Only division	1 558	320	5.5	77.5	.3	262	2.43	.46	77.1	1.5	23.3	16.8	47 900	219	–	1.0	13.0
Houston County	7 018	3 085	5.2	74.9	1.5	2 683	2.30	.47	78.7	2.4	29.3	22.5	35 300	166	.2	1.0	9.5
Erin division	4 483	1 840	5.2	76.0	1.1	1 692	2.31	.47	76.2	2.9	28.5	24.1	34 800	173	.4	.7	10.6
Tennessee Ridge division	2 535	1 245	5.1	73.3	2.1	991	2.30	.47	83.0	1.5	30.8	19.9	35 900	147	–	1.6	6.7

TIPSII [UPF] GH147 CENSUS90 72583600 06/22/92 5:06 PM MACHINE: C DATA:CENSUS90*H1TIPSDA47. 06/19/92 14:27:15 TAPE: NONE FRAME: 260
TSF:CENSUS90*92. 06/19/92 14:57:21 UTF:CENSUS90*93. 06/19/92 14:57:21 META:CENSUS90*H1TABLES47. 06/19/92 15:09:09

Table 73. **Summary of General Housing Characteristics: 1990**—Con.

[For definitions of terms and meanings of symbols, see text]

County County Subdivision	All persons	All housing units: Total	All housing units: Median rooms	All housing units: Percent: 1 unit, detached or attached	All housing units: Percent: In buildings with 10 or more units	Occupied housing units: Total	Occupied housing units: Median persons in unit	Occupied housing units: Mean number of persons per room	Occupied housing units: Percent: Owner	Occupied housing units: Percent: With 1.01 or more persons per room	Occupied housing units: Percent: With householder 65 years and over	Occupied housing units: Percent: 1-person households	Occupied housing units: Specified owner, median value (dollars)	Occupied housing units: Specified renter: Median contract rent (dollars)	Occupied housing units: Specified renter: Percent with meals included in rent	Vacancy rate: Homeowner	Vacancy rate: Rental
Humphreys County	15 795	7 136	5.3	73.3	1.0	6 063	2.30	.45	77.3	2.2	25.7	22.6	43 700	198	.2	1.7	10.8
Bakerville-Bold Spring division	2 200	974	5.1	70.6	–	762	2.43	.49	81.5	3.5	23.4	17.3	43 600	169	–	1.9	11.9
McEwen division	3 963	1 671	5.3	74.2	.4	1 526	2.35	.47	79.3	2.2	25.8	22.3	41 200	172	1.0	1.0	7.1
Waverly division	9 632	4 491	5.3	73.5	1.5	3 775	2.25	.44	75.7	1.9	26.1	23.8	44 500	206	–	1.9	11.8
Jackson County	9 297	4 219	5.1	76.0	.4	3 642	2.29	.47	81.6	2.2	29.1	22.1	38 000	139	.7	2.2	10.1
Burristown division	1 577	672	4.9	68.3	1.8	605	2.26	.48	79.2	2.0	28.4	24.3	26 500	90	–	.8	21.3
Gainesboro division	4 332	1 844	5.1	74.5	.1	1 680	2.35	.47	81.8	2.4	26.8	21.3	40 000	145	.9	.9	8.9
Granville division	1 819	843	5.1	78.9	.1	705	2.33	.47	85.2	3.0	26.7	21.3	42 100	156	1.9	2.4	8.0
North of the River division	1 569	860	5.0	82.6	.3	652	2.17	.44	79.3	1.1	38.0	23.2	35 300	128	–	6.5	1.5
Jefferson County	33 016	14 170	5.1	71.6	1.8	12 329	2.31	.47	77.2	2.1	23.2	20.5	47 900	195	.6	1.4	7.6
Chestnut Hill division	2 786	1 731	4.7	64.1	–	1 102	2.30	.49	80.8	3.0	23.0	21.4	46 400	151	3.8	1.8	7.4
Dandridge division	6 984	3 221	5.1	72.2	.4	2 671	2.29	.46	82.8	1.9	24.4	19.6	51 800	193	1.3	2.3	6.7
Jefferson City division	14 876	5 780	5.2	72.8	3.5	5 358	2.30	.46	72.3	1.8	23.1	21.6	47 800	204	.2	1.0	7.4
Strawberry Plains division	3 692	1 448	5.2	75.2	1.2	1 356	2.44	.49	83.1	2.4	19.6	16.6	45 600	194	1.3	1.2	8.4
White Pine division	4 678	1 990	5.1	70.7	.8	1 842	2.30	.47	76.9	2.2	24.3	20.9	46 100	183	–	1.1	8.8
Johnson County	13 766	6 090	5.2	72.1	1.5	5 406	2.29	.46	80.7	2.3	28.4	22.8	41 300	146	.1	1.7	7.2
Butler division	1 951	862	5.2	73.2	–	755	2.35	.46	86.0	1.9	28.3	20.3	38 800	175	–	1.5	10.2
Mountain City division	9 026	4 007	5.2	70.4	2.2	3 577	2.26	.46	78.1	2.5	27.7	24.2	42 800	142	.2	1.6	6.1
Neva division	1 736	769	5.2	75.6	–	672	2.30	.47	85.6	2.7	28.9	21.1	34 300	150	–	2.2	8.5
Shady Valley division	1 053	452	5.5	79.4	–	402	2.39	.46	85.3	1.5	33.1	17.2	40 800	125	–	1.7	13.2
Knox County	335 749	143 582	5.3	67.5	13.6	133 639	2.17	.43	63.9	1.8	21.2	27.4	63 700	270	.3	1.9	8.4
Concord division	18 445	6 651	7.4	91.1	.1	6 330	2.72	.39	88.7	.5	12.1	12.7	108 900	389	.3	2.3	6.8
Corryton division	2 011	794	5.5	79.3	–	756	2.43	.46	79.2	1.5	23.1	18.4	52 000	195	–	.7	3.1
Gibbs division	6 418	2 458	5.6	83.7	–	2 345	2.54	.47	87.1	1.2	18.3	13.6	61 400	223	.5	.6	5.3
Halls division	22 640	8 628	5.7	78.3	2.8	8 274	2.56	.46	82.0	1.3	18.2	16.4	65 600	260	–	1.4	6.1
Hardin Valley division	11 102	4 296	5.9	78.2	.1	4 066	2.48	.44	84.5	1.7	15.9	16.9	76 700	311	.4	1.5	7.5
Karns division	7 753	3 013	6.1	80.7	2.0	2 917	2.43	.42	85.3	.9	18.0	15.6	76 900	289	–	1.7	5.1
Knoxville division	253 864	112 343	5.1	63.8	16.9	103 812	2.08	.43	58.1	1.9	22.3	30.7	58 600	272	.3	2.0	8.7
Powell division	9 751	3 893	5.7	72.7	5.7	3 729	2.39	.44	77.5	1.5	22.2	20.5	72 800	210	.3	1.5	3.7
Skaggston division	3 765	1 506	5.1	73.0	–	1 410	2.44	.49	81.7	3.3	21.8	20.3	42 500	203	–	1.0	5.8
Lake County	7 129	2 610	5.0	74.7	.8	2 418	2.27	.48	58.4	3.1	27.3	25.8	35 100	120	.1	.7	4.1
Ridgely division	2 637	1 118	5.0	69.3	.8	1 062	2.27	.48	57.3	1.9	28.7	25.1	34 800	123	.3	–	1.5
Tiptonville division	4 492	1 492	4.9	78.8	.9	1 356	2.27	.48	59.3	4.1	26.1	26.4	35 400	117	–	1.2	6.1
Lauderdale County	23 491	9 343	5.0	73.0	.8	8 423	2.39	.51	66.9	4.7	27.6	22.5	38 700	181	.3	1.4	10.6
Ashport-Three Point division	2 011	726	4.9	72.7	–	525	2.41	.51	64.0	5.5	29.5	18.7	37 300	156	–	2.3	11.3
Gates division	2 505	986	5.2	77.2	1.7	888	2.62	.52	74.0	5.5	22.5	18.1	35 200	193	–	.9	9.4
Halls division	3 755	1 604	5.1	79.5	.2	1 484	2.26	.48	66.4	4.0	29.4	26.1	38 000	171	.2	1.1	8.1
Henning division	2 287	881	4.9	72.5	.2	808	2.49	.54	66.6	7.1	30.2	22.0	36 300	132	.5	2.0	9.1
Ripley division	12 933	5 146	5.0	70.3	1.0	4 718	2.38	.51	66.1	4.4	27.3	22.7	40 300	194	.4	1.4	11.8
Lawrence County	35 303	14 229	5.4	80.8	.9	13 338	2.34	.46	76.6	2.4	26.0	21.6	43 300	171	.1	1.5	6.6
Deerfield division	1 945	734	5.4	81.3	–	696	2.50	.50	83.3	2.4	23.3	17.5	39 900	113	–	.9	6.5
Ethridge division	4 179	1 476	5.5	84.4	–	1 375	2.51	.53	78.2	6.8	23.7	17.0	40 600	165	.6	1.0	6.5
Five Points division	1 774	704	5.4	83.8	.1	648	2.48	.48	80.6	1.7	26.4	15.9	34 000	156	–	.9	6.7
Iron City-St. Joseph division	2 377	965	5.2	85.3	–	882	2.49	.50	79.0	3.2	27.3	20.6	30 400	122	–	1.7	4.6
Lawrenceburg division	16 398	6 938	5.4	77.9	1.8	6 544	2.21	.44	71.2	1.6	27.7	25.6	47 400	181	.1	2.0	6.3
Leoma division	2 843	1 132	5.5	84.0	–	1 057	2.45	.46	84.3	1.6	24.9	17.8	39 800	172	–	.8	6.7
Loretto division	3 117	1 245	5.6	85.8	.1	1 181	2.47	.46	84.1	1.5	23.9	19.5	40 500	161	–	.8	12.1
Summertown division	2 670	1 035	5.3	78.6	–	955	2.50	.50	83.6	3.1	22.7	16.0	43 600	189	–	1.2	6.0
Lewis County	9 247	3 943	5.1	72.0	.2	3 533	2.30	.48	75.8	2.9	26.9	24.3	37 200	157	–	2.1	7.7
East Lewis division	2 947	1 237	5.2	73.5	–	1 064	2.49	.51	80.1	3.9	20.3	19.1	36 500	164	–	2.7	7.8
Hohenwald division	6 300	2 706	5.1	71.3	.3	2 469	2.23	.47	74.0	2.5	29.8	26.6	37 300	156	–	1.8	7.6
Lincoln County	28 157	11 902	5.3	74.6	1.8	10 881	2.30	.46	73.4	2.3	27.3	22.6	47 100	187	.2	1.7	7.6
Belleview division	6 461	2 548	5.5	79.6	.1	2 410	2.42	.47	81.7	1.5	20.5	16.5	51 400	226	–	1.4	6.4
Boonshill division	1 523	670	5.3	80.3	–	579	2.33	.47	84.8	2.9	26.1	20.0	39 300	131	–	1.2	4.3
Cash Point-Blanche division	2 369	959	5.5	80.2	–	867	2.47	.48	81.5	1.4	24.1	16.0	47 600	172	–	2.8	13.5
Fayetteville division	10 179	4 570	5.2	68.8	4.7	4 205	2.09	.43	61.4	2.4	33.2	30.6	47 800	184	.3	1.8	7.8
Flintville division	3 980	1 620	5.2	72.6	.1	1 455	2.52	.50	77.4	3.3	21.2	17.5	40 800	172	–	1.8	9.6
Mulberry division	1 646	691	5.6	78.1	–	607	2.41	.47	81.7	2.3	25.7	17.6	42 900	155	–	1.6	4.3
Petersburg division	1 999	844	5.7	81.6	–	758	2.35	.45	80.3	2.1	33.1	20.3	34 600	160	–	1.1	2.6
Loudon County	31 255	12 995	5.4	78.2	2.0	12 155	2.30	.45	77.6	1.7	24.3	21.7	50 800	189	.4	1.7	7.2
Greenback division	3 223	1 345	5.6	80.9	.6	1 248	2.33	.44	84.1	1.9	25.1	18.4	57 400	188	–	1.5	8.8
Lenoir City division	17 913	7 378	5.4	76.8	2.6	6 976	2.31	.45	77.4	1.7	22.9	22.0	52 100	190	.5	1.3	6.1
Loudon division	8 030	3 453	5.3	79.9	1.9	3 172	2.24	.45	74.0	1.6	26.3	23.4	47 400	188	.2	2.7	9.1
Philadelphia division	2 089	819	5.4	79.6	–	759	2.44	.48	83.0	2.2	27.1	16.3	41 700	172	1.7	1.7	4.4
McMinn County	42 383	17 616	5.3	74.8	1.0	16 351	2.31	.46	76.1	2.0	24.4	22.0	45 600	191	.2	1.4	8.5
Athens division	23 743	9 904	5.3	72.0	1.5	9 236	2.29	.46	72.7	1.7	24.0	22.8	48 000	194	.2	1.4	8.4
Calhoun-Riceville division	4 883	1 903	5.5	78.3	–	1 774	2.49	.47	87.7	1.9	19.7	15.4	50 800	202	–	1.1	9.2
Englewood division	3 413	1 433	5.1	76.1	.8	1 322	2.34	.47	75.6	2.4	28.2	21.9	37 300	172	–	1.2	6.4
Etowah division	10 344	4 376	5.3	79.0	.4	4 019	2.28	.46	79.0	2.3	26.3	23.1	42 400	184	.3	1.5	9.4
McNairy County	22 422	9 734	5.1	79.0	.7	8 834	2.27	.47	79.2	2.2	27.2	22.8	36 400	157	.4	1.7	7.7
Adamsville division	3 495	1 537	5.1	81.7	.3	1 400	2.18	.45	77.4	2.1	31.2	25.3	36 400	173	–	2.3	5.9
Bethel Springs division	2 457	1 064	5.2	80.2	–	956	2.34	.47	83.3	2.4	25.5	20.2	32 400	157	3.3	1.2	9.6
East View-Ramer division	3 166	1 347	5.1	79.1	.1	1 219	2.34	.49	81.8	2.7	26.6	20.4	34 700	144	–	.7	4.3
Finger division	1 836	756	5.0	79.1	–	684	2.36	.51	83.9	3.4	26.9	20.2	29 900	145	–	1.9	7.6
Michie division	2 624	1 120	5.1	78.4	–	1 007	2.31	.49	83.0	2.6	25.9	18.9	36 400	149	–	1.2	10.9
Selmer division	7 264	3 218	5.1	77.6	2.0	2 941	2.21	.45	73.6	1.6	26.0	26.0	39 400	159	.3	2.2	8.6
Stantonville division	1 580	692	5.2	78.6	–	627	2.30	.46	86.3	1.4	29.3	19.8	33 700	119	–	.9	3.4
Macon County	15 906	6 879	5.1	74.9	.9	6 159	2.34	.48	78.8	2.4	25.7	22.0	36 600	166	.2	1.4	10.1
Lafayette division	9 492	4 148	5.1	73.5	1.3	3 765	2.30	.47	77.4	2.0	26.6	23.3	38 700	173	.3	1.5	8.3
Red Boiling Springs division	3 919	1 695	5.2	79.7	.5	1 495	2.36	.48	78.9	2.5	25.3	21.7	30 800	151	–	.9	10.5
Siloam division	2 495	1 036	5.1	72.7	–	899	2.51	.51	84.5	3.6	22.5	17.2	31 800	169	–	2.1	18.7
Madison County	77 982	31 809	5.4	72.1	4.9	29 609	2.28	.46	65.4	2.4	23.4	25.0	53 000	242	.3	1.8	9.5
Huntersville division	1 849	724	5.4	85.8	–	654	2.30	.48	75.7	3.8	35.0	26.1	42 800	110	2.5	.4	5.4
Jackson division	58 125	24 411	5.2	68.1	6.3	22 674	2.19	.45	58.7	2.4	24.1	27.7	52 000	246	.2	1.9	9.5
Medon division	2 892	1 114	5.3	80.8	–	1 020	2.47	.51	84.8	4.7	27.7	20.6	38 700	135	–	1.5	14.4
Pinson division	4 186	1 574	5.4	80.7	–	1 484	2.58	.50	85.4	2.4	20.9	16.2	47 400	201	2.7	.7	8.4
Pope division	4 387	1 528	7.0	91.8	.1	1 452	2.94	.42	92.8	.9	15.5	11.2	103 600	231	–	2.2	8.0
Spring Creek-Beech Bluff division	6 543	2 458	5.6	85.6	–	2 325	2.63	.47	89.5	1.8	18.0	14.1	56 800	240	.6	1.7	11.6

TIPSII [UPF] GH147 CENSUS90 72583600 06/22/92 5:06 PM MACHINE: C DATA:CENSUS90*H1TIPSDA47. 06/19/92 14:27:15 TAPE: NONE FRAME: 261
TSF:CENSUS90*92. 06/19/92 14:57:21 UTF:CENSUS90*93. 06/19/92 14:57:21 META:CENSUS90*H1TABLES47. 06/19/92 15:09:09

Table 73. **Summary of General Housing Characteristics: 1990**—Con.

[For definitions of terms and meanings of symbols, see text]

County County Subdivision	All persons	All housing units: Total	All housing units: Median rooms	All housing units: Percent: 1 unit, detached or attached	All housing units: Percent: In buildings with 10 or more units	Occupied housing units: Total	Occupied housing units: Median persons in unit	Occupied housing units: Mean number of persons per room	Occupied housing units: Percent: Owner	Occupied housing units: Percent: With 1.01 or more persons per room	Occupied housing units: Percent: With householder 65 years and over	Occupied housing units: Percent: 1-person households	Occupied housing units: Specified owner, median value (dollars)	Occupied housing units: Specified renter: Median contract rent (dollars)	Occupied housing units: Specified renter: Percent with meals included in rent	Vacancy rate: Homeowner	Vacancy rate: Rental
Marion County	24 860	10 011	5.1	72.0	2.1	9 215	2.45	.50	79.0	3.1	22.5	20.3	42 600	190	.3	1.2	11.1
Jasper division	7 607	3 002	5.2	74.0	1.9	2 786	2.52	.50	79.3	3.1	20.6	19.4	46 700	214	.4	1.2	13.1
Monteagle-South Pittsburg division	7 777	3 266	5.2	68.2	3.0	2 964	2.33	.48	73.8	2.8	26.1	24.6	44 200	172	.3	1.4	9.3
Whiteside division	1 388	588	4.8	62.9	.2	533	2.40	.50	78.6	3.6	19.7	20.6	35 300	170	–	1.4	19.7
Whitwell division	8 088	3 155	5.1	75.8	1.8	2 932	2.52	.52	84.2	3.2	21.2	16.8	38 000	185	–	1.0	9.0
Marshall County	21 539	8 909	5.3	75.1	4.1	8 268	2.31	.47	70.8	2.4	26.0	23.6	47 900	219	.4	1.8	6.5
Chapel Hill division	2 824	1 114	5.4	78.0	–	1 027	2.49	.49	81.3	2.7	26.0	18.3	49 400	227	1.0	2.1	6.8
Elk Ridge South division	3 482	1 412	5.6	83.2	.1	1 274	2.38	.46	80.2	3.3	26.4	19.1	39 400	205	–	1.8	3.1
Lewisburg division	11 929	5 064	5.2	72.4	6.9	4 735	2.21	.46	63.4	2.4	27.5	27.2	48 900	220	.3	2.1	7.0
Rock Creek division	3 304	1 319	5.4	74.2	.8	1 232	2.43	.48	80.6	1.3	19.6	19.2	48 300	225	.8	.7	5.9
Maury County	54 812	22 286	5.3	73.5	3.5	20 608	2.37	.47	69.0	2.5	22.8	22.1	60 700	281	.5	2.1	9.5
Columbia division	31 403	13 170	5.2	69.6	5.2	12 241	2.26	.45	62.8	2.3	23.6	25.3	62 800	303	.2	2.0	9.3
Culleoka division	2 239	822	5.5	78.0	–	758	2.82	.51	82.3	2.8	16.8	14.4	61 700	238	–	1.9	8.8
Fountain Heights division	1 179	444	5.3	74.3	–	415	2.63	.51	74.5	3.1	18.3	13.0	65 900	363	–	2.2	3.6
Lower Rutherford Creek division	3 551	1 317	5.7	86.3	–	1 223	2.79	.49	87.8	2.0	15.3	13.4	76 600	325	–	3.3	4.5
Poplar Top division	2 341	905	5.4	85.5	–	828	2.52	.49	80.4	3.9	23.7	18.5	49 600	242	–	2.1	9.5
Santa Fe division	2 610	1 038	5.3	77.3	–	945	2.46	.49	86.5	3.3	22.9	17.6	51 100	219	–	1.2	7.2
Spring Hill division	3 755	1 444	5.5	78.5	1.4	1 321	2.57	.49	77.7	2.4	18.7	14.7	63 200	279	–	3.0	9.2
Upper Big Bigby division	7 734	3 146	5.2	75.9	2.2	2 877	2.43	.49	70.2	3.2	26.0	21.6	44 600	200	2.3	1.7	12.7
Meigs County	8 033	3 689	4.9	63.4	.4	2 996	2.42	.50	79.9	2.9	20.9	19.8	44 200	183	–	1.5	11.6
Big Spring-East View division	2 498	1 103	4.9	63.3	–	907	2.52	.52	84.0	3.5	19.3	16.3	46 900	190	–	.9	13.2
Decatur division	3 365	1 414	5.0	63.9	1.1	1 239	2.42	.49	76.4	2.5	21.6	21.9	44 500	178	–	1.8	7.3
Ten Mile division	2 170	1 172	4.8	62.7	–	850	2.34	.49	80.5	2.7	21.5	20.4	40 800	186	–	1.9	17.0
Monroe County	30 541	12 803	5.1	73.3	.7	11 363	2.38	.49	79.7	2.9	24.5	21.0	40 200	172	.1	1.2	10.4
Madisonville division	11 140	4 458	5.1	72.9	.9	4 106	2.36	.49	78.8	3.0	23.5	22.3	42 200	181	.2	1.3	8.3
Sweetwater division	9 110	3 764	5.2	75.0	1.2	3 491	2.31	.47	75.5	2.1	26.8	22.3	40 600	175	–	.9	13.2
Tellico Plains division	6 434	2 908	5.0	71.8	–	2 336	2.48	.52	83.9	3.9	23.5	18.0	33 500	148	.6	1.2	8.3
Vonore division	3 857	1 673	5.1	73.2	–	1 430	2.48	.49	85.5	3.1	23.4	18.7	41 600	172	–	1.2	11.1
Montgomery County	100 498	37 233	5.2	70.3	6.0	34 345	2.49	.50	61.1	3.4	14.6	18.1	57 900	298	.1	2.9	9.3
Clarksville division	64 666	26 185	5.1	66.6	8.0	23 971	2.40	.50	56.7	3.7	14.7	20.3	58 300	294	.1	3.5	10.0
Cumberland Heights division	4 632	1 833	5.4	80.5	4.4	1 684	2.53	.49	76.8	2.4	17.8	15.9	50 600	229	.4	2.2	8.0
Fort Campbell division	9 714	1 185	5.0	63.6	–	1 157	3.70	.70	.3	4.6	–	.7	67 500	434	.3	–	2.3
Lone Oak division	3 562	1 305	5.6	79.8	–	1 255	2.57	.49	88.8	2.9	20.9	13.0	53 400	193	–	.4	2.8
Palmyra-Shiloh division	2 366	946	5.3	77.6	–	860	2.41	.47	82.6	2.7	26.3	18.7	43 800	195	–	.8	2.6
St. Bethlehem division	11 913	4 352	5.7	83.7	1.6	4 108	2.77	.49	78.3	2.4	11.7	13.6	62 200	330	–	2.0	11.5
Woodlawn-Dotsonville division	3 645	1 427	5.3	76.4	–	1 310	2.52	.50	79.5	3.1	16.8	14.5	51 900	219	–	2.0	11.2
Moore County	4 721	1 912	5.6	81.0	.1	1 734	2.46	.46	83.7	1.8	25.0	18.9	50 300	208	–	1.2	5.4
Bakerstown division	2 636	1 066	5.5	80.0	–	943	2.56	.48	85.2	2.1	22.9	16.8	49 400	200	–	1.1	7.3
Lynchburg division	2 085	846	5.8	82.3	.1	791	2.37	.43	81.9	1.5	27.4	21.4	51 100	212	–	1.2	3.4
Morgan County	17 300	6 378	5.2	75.1	.3	5 841	2.49	.50	82.9	3.1	23.5	19.2	37 800	162	.3	1.3	9.2
Coalfield division	4 330	1 512	5.2	73.5	–	1 421	2.54	.50	84.7	3.0	22.1	18.6	38 600	171	.6	.7	6.1
Lancing division	2 345	963	5.1	76.0	.1	859	2.45	.50	86.6	3.4	26.5	19.4	32 800	148	–	1.5	5.0
Oakdale division	3 901	1 487	5.3	78.7	.1	1 372	2.59	.52	87.9	3.9	21.0	16.5	36 300	162	1.0	1.5	10.8
Sunbright division	2 748	1 149	5.4	74.8	–	1 009	2.42	.48	79.1	3.2	27.1	21.3	30 100	163	–	1.1	10.2
Wartburg division	3 976	1 267	5.1	72.3	1.3	1 180	2.46	.49	75.6	2.2	23.1	20.8	42 900	160	–	1.7	11.4
Obion County	31 717	13 359	5.2	75.1	1.4	12 412	2.28	.46	70.6	2.1	26.9	23.8	43 500	193	.5	1.6	6.9
Dixie division	2 144	803	5.4	76.0	–	755	2.51	.49	79.6	2.1	19.9	16.8	48 800	204	–	1.5	3.8
Elbridge-Cloverdale division	935	397	5.2	80.4	–	358	2.36	.48	74.9	2.0	28.2	21.8	31 100	135	2.0	.7	2.2
Hornbeak-Samburg division	2 988	1 308	4.9	74.3	.1	1 121	2.38	.50	79.2	3.7	27.6	17.8	35 200	148	–	1.4	6.8
Kenton-Mason Hall division	1 434	646	5.3	81.0	.3	603	2.19	.43	73.6	.7	33.0	24.7	34 000	153	–	2.0	9.1
Obion-Troy division	4 122	1 697	5.2	82.2	1.3	1 605	2.32	.47	76.3	2.9	28.5	23.6	37 800	163	–	1.8	4.8
South Fulton division	4 661	1 967	5.3	79.5	1.0	1 859	2.26	.45	76.2	1.3	28.3	23.9	41 400	182	–	1.2	8.7
Union City division	15 433	6 541	5.2	71.2	2.2	6 111	2.23	.46	64.1	2.0	26.0	25.8	48 600	212	.8	1.8	7.1
Overton County	17 636	7 388	5.1	74.2	1.1	6 734	2.34	.49	80.3	2.5	26.7	20.3	36 700	153	.3	1.1	7.0
Allons division	1 454	649	5.1	79.0	–	570	2.30	.48	86.5	2.5	27.9	20.5	32 400	148	–	1.6	7.2
Alpine division	1 519	647	5.2	81.0	–	573	2.35	.49	79.8	3.3	29.5	20.8	29 800	122	–	2.4	8.7
Crawford division	2 088	823	5.0	73.4	–	740	2.50	.54	84.7	4.2	21.4	15.4	27 100	122	–	.6	5.0
Hilham division	1 772	719	5.0	73.9	–	653	2.46	.52	87.1	2.5	27.0	15.0	31 000	125	–	.2	7.7
Livingston division	7 276	3 110	5.1	72.0	2.6	2 881	2.24	.46	74.3	2.3	29.0	24.3	40 200	155	.5	1.2	7.3
Rickman division	3 527	1 440	5.1	74.2	–	1 317	2.43	.50	85.2	1.9	22.9	16.7	37 600	180	–	.6	5.8
Perry County	6 612	3 225	4.9	71.0	.3	2 512	2.28	.48	83.9	3.4	28.0	22.6	35 600	157	–	1.6	9.8
Linden division	4 255	2 025	5.0	71.0	.3	1 637	2.26	.47	83.8	2.4	29.2	23.8	34 900	168	–	1.8	8.0
Lobelville division	2 357	1 200	4.9	71.0	.4	875	2.33	.51	84.0	5.4	25.7	20.5	36 500	131	–	1.3	13.0
Pickett County	4 548	2 253	4.9	71.2	1.3	1 786	2.24	.48	78.8	2.4	29.4	24.1	34 200	88	–	.8	8.2
Byrdstown division	2 898	1 487	4.9	67.7	1.9	1 146	2.24	.47	76.5	1.9	30.4	24.8	36 300	86	–	1.0	10.6
Midway division	648	320	4.9	79.1	–	245	2.32	.50	75.5	3.3	27.3	18.8	34 200	138	–	.5	1.6
Static division	1 002	446	4.9	77.4	.2	395	2.21	.50	87.3	3.0	27.8	25.3	25 600	100	–	.3	2.0
Polk County	13 643	5 659	5.1	73.3	.2	5 092	2.41	.49	82.9	2.9	25.3	19.4	37 800	165	.5	1.2	8.2
Benton division	6 178	2 492	5.1	74.4	–	2 243	2.46	.51	81.7	3.3	23.3	19.0	39 200	161	.4	.9	6.6
Ducktown division	3 155	1 423	5.2	74.6	.9	1 283	2.23	.45	82.7	2.1	30.9	23.0	35 800	168	–	1.8	12.3
Parksville division	2 728	1 095	5.0	69.5	–	984	2.55	.52	83.1	3.6	21.4	17.5	40 000	169	1.8	.8	8.3
Turtletown division	1 582	649	5.2	73.0	–	582	2.46	.50	87.3	2.2	27.3	16.5	33 900	156	–	1.4	3.9
Putnam County	51 373	21 417	5.2	68.6	4.8	19 753	2.22	.45	66.8	1.6	22.2	24.1	54 300	228	.1	2.1	9.1
Baxter division	4 994	2 067	5.3	74.9	1.1	1 889	2.38	.48	80.6	2.5	25.4	19.1	43 600	171	.4	1.5	7.6
Buffalo Valley division	2 671	1 141	5.2	77.4	–	1 008	2.37	.48	83.4	2.4	29.0	20.9	40 700	161	1.3	2.4	5.6
Cookeville division	37 909	15 788	5.2	66.2	6.2	14 649	2.17	.44	62.5	1.4	21.2	25.4	59 000	236	.1	2.2	9.4
Monterey division	5 799	2 421	5.2	74.3	.4	2 207	2.35	.47	75.8	1.7	22.9	20.8	42 100	187	.2	1.8	7.9
Rhea County	24 344	10 361	5.1	69.1	.8	9 185	2.32	.48	74.5	2.3	24.4	22.0	45 300	205	.3	1.4	10.1
Dayton division	16 245	6 532	5.1	66.8	.8	5 990	2.37	.49	72.1	2.4	22.4	21.4	44 900	202	.3	1.2	8.7
Spring City division	8 099	3 829	5.1	72.9	.7	3 195	2.23	.46	79.1	2.1	28.3	23.1	46 000	212	.2	1.6	13.3
Roane County	47 227	20 334	5.4	74.6	3.5	18 453	2.28	.45	76.4	1.8	25.3	22.4	48 700	193	.3	1.4	9.9
Barnard division	4 545	2 100	5.2	73.2	–	1 740	2.33	.47	84.9	1.9	23.8	18.3	54 100	181	–	1.9	11.2
Harriman division	14 372	6 118	5.2	73.2	3.5	5 631	2.26	.46	69.7	2.0	25.5	24.5	41 500	180	.1	1.4	9.0
Kingston division	10 366	4 532	5.4	75.9	3.6	4 163	2.24	.43	80.3	1.3	26.4	22.3	52 900	245	.6	1.1	12.8
Oak Ridge division	8 171	3 291	5.9	75.9	2.6	3 003	2.46	.43	84.2	2.0	19.8	16.2	78 100	210	.5	1.3	17.2
Rockwood division	9 773	4 293	5.2	75.0	5.6	3 916	2.20	.45	72.3	1.9	28.5	25.9	39 800	162	.4	1.7	5.2

TIPSII [UPF] GH147 CENSUS90 72583600 06/22/92 5:06 PM MACHINE: C DATA:CENSUS90*H1TIPSDA47. 06/19/92 14:27:15 TAPE: NONE FRAME: 262
TSF:CENSUS90*92. 06/19/92 14:57:21 UTF:CENSUS90*93. 06/19/92 14:57:21 META:CENSUS90*H1TABLES47. 06/19/92 15:09:09

Table 73. **Summary of General Housing Characteristics: 1990**—Con.

[For definitions of terms and meanings of symbols, see text]

County County Subdivision	All persons	All housing units: Total	All housing units: Median rooms	All housing units: Percent: 1 unit, detached or attached	All housing units: Percent: In buildings with 10 or more units	Occupied housing units: Total	Occupied housing units: Median persons in unit	Occupied housing units: Mean number of persons per room	Occupied housing units: Percent: Owner	Occupied housing units: Percent: With 1.01 or more persons per room	Occupied housing units: Percent: With householder 65 years and over	Occupied housing units: Percent: 1-person households	Occupied housing units: Specified owner, median value (dollars)	Occupied housing units: Specified renter: Median contract rent (dollars)	Occupied housing units: Specified renter: Percent with meals included in rent	Vacancy rate: Homeowner	Vacancy rate: Rental
Robertson County	41 494	15 823	5.4	77.6	2.0	14 801	2.50	.49	74.9	3.0	21.3	17.7	61 100	239	.3	1.9	7.7
Adams division	2 169	862	5.3	80.0	–	780	2.41	.49	77.1	3.6	29.5	20.4	44 500	192	–	1.0	7.3
Barren Plains division	1 949	728	5.4	79.1	–	686	2.59	.50	76.5	2.5	23.2	16.2	52 000	209	1.7	.8	1.2
Coopertown division	3 552	1 309	5.6	82.4	–	1 219	2.66	.49	84.7	2.4	20.0	13.0	64 800	233	1.1	1.1	8.3
Cross Plains division	6 396	2 339	5.5	76.4	–	2 198	2.72	.51	83.6	3.0	15.8	13.2	66 600	278	.4	3.1	9.3
Orlinda division	2 499	959	5.5	80.6	–	886	2.62	.49	83.1	2.6	22.9	18.1	54 200	214	–	1.7	3.2
Springfield-Greenbrier division	24 929	9 626	5.3	76.6	3.3	9 032	2.44	.49	70.3	3.2	21.9	19.3	61 000	240	.3	1.9	8.1
Rutherford County	118 570	45 755	5.3	67.9	8.8	42 118	2.45	.49	66.1	2.6	14.6	20.3	71 600	332	.2	2.9	9.7
Almaville division	10 738	3 735	5.7	88.0	1.2	3 513	2.97	.52	88.1	1.9	7.9	10.3	75 600	333	–	3.0	5.2
Christiana division	4 634	1 749	5.6	82.4	.1	1 610	2.69	.49	84.6	2.3	18.1	13.8	67 400	303	–	1.8	6.1
Eagleville division	3 087	1 208	5.5	83.7	–	1 102	2.51	.49	79.5	2.5	22.1	16.4	60 800	204	1.7	1.7	4.6
Kittrell division	3 568	1 448	5.3	71.5	.1	1 276	2.57	.49	81.8	2.7	19.4	15.3	59 500	223	–	1.6	10.4
Lascassas division	5 188	1 958	5.6	81.3	–	1 816	2.67	.49	86.6	2.4	18.0	14.0	73 100	275	–	1.9	9.0
Murfreesboro division	62 036	24 765	5.1	60.7	14.1	22 735	2.26	.47	56.4	2.6	16.4	25.8	75 800	327	.2	3.2	9.8
Smyrna division	29 319	10 892	5.3	70.3	4.2	10 066	2.75	.53	70.1	2.9	10.4	14.6	66 700	358	.2	2.9	10.9
Scott County	18 358	7 122	5.1	70.9	1.3	6 534	2.51	.52	75.4	4.4	23.2	20.1	33 600	154	.3	.9	8.2
Huntsville division	5 042	1 857	5.1	68.4	.1	1 718	2.58	.54	77.0	5.0	20.8	17.2	34 000	163	–	1.0	3.7
Norma division	2 226	774	5.0	76.1	–	719	2.94	.60	82.1	7.6	17.1	13.2	22 700	117	1.6	.7	12.8
Oneida division	5 577	2 322	5.2	72.4	2.5	2 121	2.34	.48	71.0	2.7	27.1	25.0	41 200	149	.6	1.1	9.7
Robbins division	2 514	968	5.0	74.5	–	870	2.67	.55	79.9	5.4	23.7	18.7	24 100	136	–	.7	9.3
Winfield division	2 999	1 201	4.9	65.9	2.9	1 106	2.46	.52	73.3	3.7	22.9	20.4	31 300	168	–	.6	8.1
Sequatchie County	8 863	3 570	5.1	71.4	1.0	3 287	2.44	.50	77.6	2.7	22.0	20.0	39 000	174	.2	1.8	3.9
Center Point division	2 292	946	5.0	68.6	–	851	2.45	.51	83.0	2.6	18.9	17.7	47 000	194	1.1	.8	3.3
Dunlap division	6 571	2 624	5.1	72.4	1.4	2 436	2.43	.50	75.7	2.8	23.0	20.7	37 900	172	–	2.2	4.1
Sevier County	51 043	24 166	5.0	71.9	3.6	19 520	2.34	.48	75.8	2.7	20.9	19.8	62 300	254	1.4	2.5	16.6
Beech Springs division	4 458	1 859	5.1	65.1	.1	1 677	2.42	.49	83.3	3.3	18.4	16.7	59 900	212	–	1.8	13.8
Chilhowee division	8 905	3 383	5.8	82.0	.1	3 185	2.55	.46	84.6	1.3	18.5	13.5	64 900	264	–	1.7	8.7
Dunn Creek division	3 969	1 912	4.9	75.9	.7	1 489	2.39	.51	81.8	4.7	22.0	19.0	53 800	214	.6	1.6	10.3
Gatlinburg division	4 395	3 791	4.9	72.5	13.1	1 868	2.10	.43	70.6	1.7	26.4	26.1	82 000	303	–	6.0	45.7
Knob Creek division	4 256	1 769	5.0	71.7	–	1 579	2.43	.51	79.4	3.9	19.1	16.6	46 300	219	–	.9	5.2
Sevierville division	20 316	9 160	4.9	67.1	3.6	7 920	2.27	.48	69.6	2.7	21.4	22.6	59 700	258	2.4	2.5	9.9
Wear Valley division	4 744	2 292	5.0	77.0	1.0	1 802	2.36	.50	78.5	3.2	19.6	18.1	63 400	219	.4	3.2	15.1
Shelby County	826 330	327 796	5.3	66.8	13.2	303 571	2.32	.48	59.5	4.6	18.7	25.7	66 200	302	.9	2.5	9.9
Arlington division	9 673	3 169	6.3	90.5	.1	2 990	2.71	.46	86.3	3.8	17.3	12.4	106 900	247	.7	3.5	10.7
Collierville division	17 499	5 727	6.7	91.9	3.8	5 448	3.17	.47	84.5	2.6	11.2	10.8	110 200	360	.1	3.6	3.1
Fisherville division	3 658	1 242	6.9	95.7	.1	1 192	2.90	.44	85.6	2.7	17.4	12.8	151 500	174	1.0	.7	1.7
Memphis division	759 253	307 018	5.3	65.7	14.0	283 879	2.29	.48	58.6	4.6	19.1	26.6	65 100	302	1.0	2.4	10.0
Millington division	26 595	7 404	5.2	69.6	3.9	7 002	2.79	.55	50.0	4.3	11.5	14.5	65 600	302	.2	1.7	6.9
Rosemark division	1 788	671	6.1	91.8	–	636	2.48	.44	83.8	3.1	25.5	14.8	95 800	188	–	1.3	8.0
Shelby Forest division	7 864	2 565	5.6	92.6	.2	2 424	3.13	.56	76.7	5.0	11.1	10.4	51 000	325	.4	2.1	3.7
Smith County	14 143	6 049	5.3	76.6	.8	5 358	2.34	.46	78.8	2.3	27.8	21.0	45 900	173	.7	2.2	11.1
Carthage division	6 066	2 628	5.4	75.2	1.5	2 353	2.25	.44	74.7	2.1	32.0	25.1	47 000	168	.4	2.2	7.3
Forks of the River division	1 657	729	5.2	80.0	–	619	2.35	.48	85.5	2.9	26.3	18.7	39 400	139	2.9	2.4	10.0
South Carthage division	6 420	2 692	5.3	77.2	.3	2 386	2.42	.48	81.1	2.3	24.2	17.6	46 300	189	.7	2.2	15.9
Stewart County	9 479	4 384	5.1	72.9	1.3	3 678	2.27	.46	82.4	1.9	29.7	21.6	43 700	154	–	2.4	9.4
Cumberland City-Carlisle division	1 776	828	5.1	72.2	.5	705	2.26	.47	82.0	1.4	26.2	22.1	36 200	122	–	2.0	13.6
Dover division	3 119	1 574	5.1	71.9	3.2	1 244	2.17	.44	78.1	1.8	33.8	25.8	49 000	145	–	3.6	8.4
Indian Mound-Bumpus Mills division	4 498	1 979	5.2	74.2	.1	1 729	2.35	.47	85.8	2.1	28.2	18.3	41 500	169	–	1.8	8.2
Model division	86	3	2.3	–	–	–	–	–	–	–	–	–	–	–	–	–	–
Sullivan County	143 596	60 623	5.4	73.1	4.7	56 729	2.26	.44	75.0	1.5	23.8	23.0	54 900	230	.2	1.6	7.1
Blountville division	14 331	5 649	5.3	69.6	2.7	5 246	2.41	.47	81.4	2.0	17.9	18.2	59 600	217	.3	1.4	7.8
Bluff City-Piney Flats division	16 494	6 756	5.4	73.2	.2	6 212	2.44	.47	83.5	2.0	19.7	17.9	52 100	234	–	1.4	5.5
Bristol division	30 149	12 990	5.4	69.9	6.5	12 191	2.18	.43	69.6	1.4	25.5	26.7	52 100	232	.3	2.1	7.1
Holston Valley division	2 955	1 239	5.0	63.7	–	987	2.52	.51	80.5	2.9	22.3	16.2	46 000	188	2.2	2.6	9.9
Kingsport division	79 667	33 989	5.4	75.2	5.5	32 093	2.23	.43	74.1	1.3	24.9	23.6	56 600	231	.1	1.4	7.2
Sumner County	103 281	39 807	5.6	75.6	5.0	36 850	2.54	.47	75.0	2.3	17.4	17.3	73 800	338	.2	2.7	10.8
Bethpage division	3 094	1 168	5.6	75.4	.1	1 078	2.65	.48	86.3	3.2	18.6	14.3	65 000	220	1.2	2.0	6.9
Castalian Springs division	3 622	1 324	5.8	86.0	–	1 232	2.76	.48	85.4	2.2	12.8	10.4	73 500	329	–	1.4	10.0
Gallatin division	22 169	8 917	5.3	70.1	5.7	8 224	2.36	.48	64.2	2.9	22.7	22.4	61 600	305	.3	2.1	9.8
Hendersonville division	48 308	18 369	6.0	76.8	7.8	16 995	2.63	.45	75.9	1.4	12.4	15.3	89 600	392	.2	3.7	12.3
Portland division	11 739	4 615	5.3	75.8	1.1	4 269	2.45	.49	77.2	3.4	24.5	20.1	50 700	270	.1	1.7	11.0
Westmoreland division	6 255	2 420	5.2	72.8	.6	2 260	2.56	.52	79.4	4.1	23.5	18.2	38 400	201	.6	1.8	8.3
White House division	8 094	2 994	5.5	82.4	.1	2 792	2.72	.51	85.4	2.0	17.8	13.9	65 800	303	–	1.8	7.7
Tipton County	37 568	14 071	5.2	75.0	1.2	13 033	2.60	.53	71.9	4.6	20.6	18.5	55 200	211	.2	2.1	7.3
Brighton division	5 074	1 871	5.4	81.6	–	1 731	2.70	.51	82.6	3.6	19.9	15.3	61 300	221	–	1.9	7.6
Covington division	11 485	4 405	5.1	75.4	2.8	4 137	2.39	.50	61.0	4.4	24.0	23.9	51 800	200	.4	1.6	6.4
Drummonds division	4 066	1 482	5.2	63.9	–	1 335	2.81	.56	81.4	6.6	16.6	13.9	54 500	257	–	1.5	8.1
Garland division	2 515	1 003	5.3	85.2	–	944	2.41	.48	82.3	1.5	24.6	18.4	47 800	248	–	1.5	5.1
Mason division	2 070	754	5.1	74.0	.9	690	2.66	.57	70.7	7.4	24.9	19.1	41 700	119	.7	1.8	9.0
Munford-Atoka division	10 614	3 956	5.2	72.9	1.1	3 641	2.75	.54	72.2	4.1	16.2	15.9	62 500	237	.1	3.5	8.5
Tabernacle division	1 744	600	5.3	76.0	–	555	2.83	.57	80.0	8.8	24.1	15.5	47 900	123	–	.7	5.1
Trousdale County	5 920	2 537	5.2	71.9	3.5	2 261	2.32	.47	74.7	2.9	26.6	22.6	41 900	188	.2	1.4	9.7
Hartsville division	5 920	2 537	5.2	71.9	3.5	2 261	2.32	.47	74.7	2.9	26.6	22.6	41 900	188	.2	1.4	9.7
Unicoi County	16 549	7 076	5.2	74.8	2.2	6 621	2.25	.45	77.2	2.0	28.9	23.6	48 100	180	.3	1.3	4.9
Erwin division	10 197	4 347	5.3	77.7	2.4	4 139	2.19	.44	75.8	1.9	31.7	25.8	45 900	173	.3	1.3	3.8
Flag Pond division	2 498	1 095	5.1	72.6	–	968	2.37	.49	82.9	3.1	29.3	20.0	48 600	149	–	.9	8.3
Unicoi division	3 854	1 634	5.2	68.4	3.1	1 514	2.34	.46	77.7	1.7	20.9	20.1	58 800	223	.4	1.8	6.1
Union County	13 694	5 696	4.9	67.9	.7	4 932	2.54	.53	79.8	3.8	20.0	17.1	45 500	174	.3	1.8	6.7
Luttrell division	5 138	1 985	5.0	70.4	–	1 785	2.70	.55	84.5	4.6	19.2	14.7	44 500	162	–	1.6	8.9
Maynardville division	7 158	2 925	4.9	66.1	1.3	2 610	2.49	.52	76.5	3.1	19.8	18.8	47 500	185	.4	1.7	6.8
Sharps Chapel division	1 398	786	4.6	67.8	.1	537	2.37	.51	80.3	3.9	23.6	16.4	34 700	127	–	3.1	–
Van Buren County	4 846	2 001	5.1	79.0	.3	1 799	2.46	.50	83.8	2.8	23.0	17.9	33 000	122	–	1.5	6.4
Mooneyham division	872	358	5.1	81.8	–	315	2.49	.51	87.9	3.2	21.6	16.2	30 400	138	–	.7	17.4
Spencer division	2 889	1 209	5.1	77.3	.6	1 089	2.44	.50	81.6	2.6	23.9	18.9	33 200	115	–	1.9	3.4
Welchland division	1 085	434	5.2	81.3	–	395	2.48	.51	86.3	3.0	21.8	16.5	35 200	171	–	1.2	8.5

TIPSII [UPF] GH147 CENSUS90 72583600 06/22/92 5:06 PM MACHINE: C DATA:CENSUS90*H1TIPSDA47. 06/19/92 14:27:15 TAPE: NONE FRAME: 263
TSF:CENSUS90*92. 06/19/92 14:57:21 UTF:CENSUS90*93. 06/19/92 14:57:21 META:CENSUS90*H1TABLES47. 06/19/92 15:09:09

Table 73. **Summary of General Housing Characteristics: 1990**—Con.

[For definitions of terms and meanings of symbols, see text]

County County Subdivision	All persons	All housing units: Total	All housing units: Median rooms	All housing units: Percent: 1 unit, detached or attached	All housing units: Percent: In buildings with 10 or more units	Occupied housing units: Total	Occupied housing units: Median persons in unit	Occupied housing units: Mean number of persons per room	Occupied housing units: Percent: Owner	Occupied housing units: Percent: With 1.01 or more persons per room	Occupied housing units: Percent: With householder 65 years and over	Occupied housing units: Percent: 1-person households	Occupied housing units: Specified owner, median value (dollars)	Occupied housing units: Specified renter: Median contract rent (dollars)	Occupied housing units: Specified renter: Percent with meals included in rent	Vacancy rate: Homeowner	Vacancy rate: Rental
Warren County	32 992	13 802	5.3	75.9	2.5	12 681	2.32	.46	73.2	2.3	25.1	22.3	42 200	207	.2	1.9	8.2
Campaign division	3 127	1 243	5.3	78.8	–	1 116	2.57	.50	84.9	2.5	18.6	17.7	40 300	219	–	1.7	15.9
Centertown division	2 213	867	5.4	81.3	–	785	2.63	.50	86.4	2.4	22.7	15.5	41 000	209	–	1.6	10.8
Dibrell division	5 435	2 062	5.6	84.0	–	1 916	2.55	.48	85.9	2.9	20.9	14.2	44 500	196	.7	1.0	6.9
Irving College division	1 515	633	5.2	80.7	–	561	2.41	.49	84.1	2.5	23.4	18.7	38 400	129	–	.8	4.3
McMinnville division	16 687	7 363	5.1	70.3	4.6	6 825	2.16	.45	63.5	2.0	28.2	27.4	41 500	208	.2	2.2	7.8
Morrison division	4 015	1 634	5.5	84.1	.1	1 478	2.43	.47	81.1	2.7	22.7	18.1	46 300	204	.6	2.4	8.2
Washington County	92 315	38 378	5.2	67.5	7.1	35 823	2.22	.44	67.4	1.5	22.7	25.1	56 800	243	2.1	1.8	6.5
Bethesda division	5 324	2 016	5.3	77.8	–	1 934	2.59	.50	86.1	1.8	19.9	16.6	47 800	184	–	.7	5.6
Johnson City division	64 495	27 361	5.1	63.3	9.5	25 444	2.13	.44	61.0	1.5	23.0	28.0	58 800	249	2.4	2.0	6.5
Jonesborough division	7 188	2 881	5.4	77.4	3.6	2 727	2.34	.45	76.6	1.5	23.4	20.5	53 700	222	.4	1.9	5.2
Sulphur Springs division	7 958	3 144	5.7	80.3	–	2 971	2.45	.46	86.8	1.3	20.7	16.1	60 900	201	.4	1.5	8.0
Telford division	7 350	2 976	5.4	75.4	.2	2 747	2.44	.47	83.3	2.1	23.0	18.5	47 100	176	.4	1.2	7.8
Wayne County	13 935	5 741	5.2	75.2	–	5 174	2.39	.48	83.6	2.9	26.2	19.5	32 800	145	.8	1.2	8.6
Clifton-Natural Bridge division	2 504	1 121	5.1	76.4	–	949	2.33	.48	83.1	3.5	29.6	20.4	30 600	126	2.8	2.5	13.0
Collinwood division	3 623	1 420	5.1	72.3	–	1 314	2.49	.51	83.0	3.4	23.6	19.0	30 900	127	–	.4	6.3
Lutts-Cypress Inn division	2 846	1 145	5.2	77.3	–	1 019	2.53	.51	86.5	2.9	23.6	14.6	32 400	116	–	.7	8.0
Waynesboro division	4 962	2 055	5.3	75.5	–	1 892	2.28	.46	82.8	2.2	27.8	22.1	34 500	167	.8	1.5	8.2
Weakley County	31 972	12 857	5.2	73.9	2.8	11 992	2.22	.45	70.5	1.9	27.4	24.4	39 800	184	.1	1.5	6.7
Chestnut Glade-Dukedom division	1 193	521	5.1	78.7	–	478	2.22	.46	83.3	2.3	29.5	22.8	31 100	135	–	2.5	4.8
Dresden division	5 615	2 321	5.3	74.1	.1	2 152	2.24	.45	73.1	2.3	29.7	24.0	38 400	169	.2	1.7	5.9
Gleason division	4 166	1 718	5.3	80.1	–	1 591	2.37	.47	78.9	2.4	26.6	19.6	32 800	150	–	2.0	8.2
Greenfield division	3 823	1 624	5.3	82.8	.4	1 526	2.25	.45	76.1	2.7	29.7	24.1	32 600	150	–	1.5	5.4
Martin division	13 258	4 992	5.2	66.4	6.9	4 697	2.14	.44	60.5	1.3	23.1	27.3	50 200	199	.1	1.2	6.9
Palmersville division	1 471	617	5.2	80.2	–	553	2.30	.48	84.4	2.4	36.0	17.9	29 800	159	–	.8	9.5
Sharon division	2 446	1 064	5.3	78.9	–	995	2.20	.44	76.2	1.7	34.7	24.4	34 900	171	.5	1.6	7.4
White County	20 090	8 369	5.3	78.2	.9	7 722	2.31	.47	81.5	2.8	27.5	21.0	40 300	171	.3	1.7	7.0
Bon De Croft division	3 104	1 246	5.3	77.2	–	1 136	2.45	.49	87.8	3.9	25.7	18.0	40 500	166	–	2.6	9.2
Doyle division	2 773	1 198	5.2	75.7	–	1 080	2.31	.47	87.7	2.4	26.2	19.4	36 100	160	–	.7	7.6
Macedonia division	3 605	1 484	5.3	81.1	–	1 382	2.34	.47	85.9	2.2	25.5	18.5	43 800	167	–	1.4	4.4
Shady Grove division	2 900	1 196	5.3	76.4	–	1 087	2.42	.49	87.9	3.3	23.4	18.1	37 200	163	1.6	1.3	9.6
Sparta division	7 708	3 245	5.3	78.9	2.4	3 037	2.21	.45	72.7	2.6	31.0	24.9	41 600	179	.3	2.0	6.7
Williamson County	81 021	29 875	6.4	80.3	5.4	27 928	2.70	.43	79.5	1.6	14.3	14.8	131 100	407	.2	2.7	10.5
Bethesda division	4 252	1 577	5.4	77.1	–	1 494	2.59	.50	80.1	3.3	22.6	14.7	77 000	256	.6	1.0	3.6
Boston division	3 945	1 506	5.6	81.3	–	1 377	2.61	.49	82.5	4.0	19.1	13.4	78 200	225	–	2.1	6.6
Brentwood division	28 799	10 007	8.0	90.6	5.6	9 407	2.98	.38	88.2	.3	10.1	10.6	168 400	534	.2	3.0	15.1
Fairview division	8 634	3 108	5.5	82.3	1.0	2 957	2.72	.51	84.7	3.0	15.9	14.0	64 700	253	.9	1.3	6.2
Franklin division	29 370	11 500	5.7	69.9	8.9	10 624	2.46	.45	68.3	1.8	15.3	19.4	111 200	400	.2	3.4	10.5
Nolensville division	6 021	2 177	6.1	86.9	–	2 069	2.72	.46	87.7	1.8	16.7	13.2	104 600	320	–	1.7	7.3
Wilson County	67 675	26 198	5.7	79.0	1.6	24 070	2.58	.47	80.5	2.0	17.3	16.2	80 600	308	.4	2.4	11.0
Cedars division	9 774	3 578	5.7	82.6	.1	3 346	2.80	.49	87.1	2.1	12.7	13.7	80 700	286	1.0	1.9	5.3
Lebanon division	18 199	7 801	5.2	68.1	4.6	7 010	2.27	.47	62.1	2.9	24.7	24.5	61 900	294	.3	2.6	12.7
Martha-Laguardo division	7 781	2 956	6.1	83.3	–	2 726	2.63	.45	88.1	1.2	14.7	12.7	106 500	353	–	2.8	8.0
Mount Juliet division	19 630	6 906	6.3	88.9	.2	6 542	2.91	.46	91.7	1.2	10.5	9.8	95 200	427	.2	2.8	9.2
Northeast Wilson division	7 839	3 069	5.5	76.4	1.3	2 770	2.62	.49	84.1	2.2	16.2	14.3	71 100	340	.6	2.1	12.7
Watertown division	4 452	1 888	5.4	78.0	–	1 676	2.39	.47	82.5	1.9	28.5	21.0	41 700	206	–	1.0	7.8

TIPSII [UPF] GH147 CENSUS90 72583600 06/22/92 5:06 PM MACHINE: C DATA:CENSUS90*H1TIPSDA47. 06/19/92 14:27:15 TAPE: NONE FRAME: 264
TSF:CENSUS90*92. 06/19/92 14:57:21 UTF:CENSUS90*93. 06/19/92 14:57:21 META:CENSUS90*H1TABLES47. 06/19/92 15:09:09

Table 74. **Occupancy, Structural, and Financial Characteristics for American Indian and Alaska Native Areas: 1990**

[The above table was omitted because there were no qualifying areas]

TIPSII [UPF] GH147 CENSUS90 72583600 06/22/92 5:06 PM MACHINE: C DATA:CENSUS90*H1TIPSDA47. 06/19/92 14:27:15 TAPE: NONE FRAME: 265
TSF:CENSUS90*92. 06/19/92 14:57:21 UTF:CENSUS90*93. 06/19/92 14:57:21 META:CENSUS90*H1TABLES47. 06/19/92 15:09:09

Table 75. Allocation and Substitution for Selected Housing Items: 1990

[For definitions of terms and meanings of symbols, see text]

State	All housing units			Percent distribution		
	Total	Not allocated or substituted	Allocated or substituted	Total	Not allocated or substituted	Allocated or substituted
ROOMS						
All housing units	**2 026 067**	**1 972 176**	**53 891**	**100.0**	**100.0**	**100.0**
1 room	16 021	15 369	652	.8	.8	1.2
2 rooms	46 824	45 126	1 698	2.3	2.3	3.2
3 rooms	164 582	158 986	5 596	8.1	8.1	10.4
4 rooms	419 492	406 785	12 707	20.7	20.6	23.6
5 rooms	497 845	484 495	13 350	24.6	24.6	24.8
6 rooms	403 594	393 683	9 911	19.9	20.0	18.4
7 rooms	231 884	226 791	5 093	11.4	11.5	9.5
8 rooms	125 675	123 129	2 546	6.2	6.2	4.7
9 or more rooms	120 150	117 812	2 338	5.9	6.0	4.3
UNITS IN STRUCTURE						
All housing units	**2 026 067**	**1 962 554**	**63 513**	**100.0**	**100.0**	**100.0**
1, detached	1 358 124	1 329 850	28 274	67.0	67.8	44.5
1, attached	55 399	54 437	962	2.7	2.8	1.5
2	79 471	77 883	1 588	3.9	4.0	2.5
3 or 4	66 521	65 255	1 266	3.3	3.3	2.0
5 to 9	92 936	91 464	1 472	4.6	4.7	2.3
10 to 19	87 329	74 059	13 270	4.3	3.8	20.9
20 to 49	43 825	32 245	11 580	2.2	1.6	18.2
50 or more	35 018	33 894	1 124	1.7	1.7	1.8
Mobile home or trailer	188 517	185 083	3 434	9.3	9.4	5.4
Other	18 927	18 384	543	.9	.9	.9
TENURE						
Occupied housing units	**1 853 725**	**1 802 214**	**51 511**	**100.0**	**100.0**	**100.0**
Owner-occupied housing units	1 261 118	1 228 299	32 819	68.0	68.2	63.7
Renter-occupied housing units	592 607	573 915	18 692	32.0	31.8	36.3
VACANCY STATUS						
Vacant housing units	**172 342**	**164 565**	**7 777**	**100.0**	**100.0**	**100.0**
For sale only	26 528	24 294	2 234	15.4	14.8	28.7
For rent	62 856	61 194	1 662	36.5	37.2	21.4
Rented or sold, not occupied	14 967	14 701	266	8.7	8.9	3.4
For seasonal, recreational, or occasional use	23 389	20 636	2 753	13.6	12.5	35.4
For migrant workers	300	296	4	.2	.2	.1
Other vacant	44 302	43 444	858	25.7	26.4	11.0
VALUE						
Specified owner-occupied housing units	**938 366**	**894 907**	**43 459**	**100.0**	**100.0**	**100.0**
Less than $20,000	56 164	52 110	4 054	6.0	5.8	.1
$20,000 to $29,999	70 755	66 049	4 706	7.5	7.4	10.8
$30,000 to $39,999	112 857	106 113	6 744	12.0	11.9	15.5
$40,000 to $49,999	131 992	125 107	6 885	14.1	14.0	15.8
$50,000 to $59,999	116 582	110 962	5 620	12.4	12.4	12.9
$60,000 to $69,999	110 590	106 099	4 491	11.8	11.9	10.3
$70,000 to $79,999	86 848	83 583	3 265	9.3	9.3	7.5
$80,000 to $89,999	59 421	57 357	2 064	6.3	6.4	4.7
$90,000 to $99,999	42 960	41 541	1 419	4.6	4.6	3.3
$100,000 to $124,999	56 363	54 677	1 686	6.0	6.1	3.9
$125,000 to $149,999	35 135	34 213	922	3.7	3.8	2.1
$150,000 to $174,999	20 718	20 142	576	2.2	2.3	1.3
$175,000 to $199,999	11 512	11 197	315	1.2	1.3	.7
$200,000 to $249,999	11 567	11 271	296	1.2	1.3	.7
$250,000 to $299,999	6 226	6 058	168	.7	.7	.4
$300,000 to $399,999	4 703	4 572	131	.5	.5	.3
$400,000 to $499,999	1 766	1 721	45	.2	.2	.1
$500,000 or more	2 207	2 135	72	.2	.2	.2
Specified vacant-for-sale-only housing units	**21 070**	**18 126**	**2 944**	**100.0**	**100.0**	**100.0**
Less than $20,000	1 570	1 376	194	7.5	7.6	6.6
$20,000 to $59,999	9 372	7 847	1 525	44.5	43.3	51.8
$60,000 to $99,999	5 910	5 096	814	28.0	28.1	27.6
$100,000 to $199,999	3 397	3 079	318	16.1	17.0	10.8
$200,000 or more	821	728	93	3.9	4.0	3.2
CONTRACT RENT						
Specified renter-occupied housing units	**564 474**	**544 905**	**19 569**	**100.0**	**100.0**	**100.0**
Less than $100	48 981	46 387	2 594	8.7	8.5	13.3
$100 to $149	50 838	48 306	2 532	9.0	8.9	12.9
$150 to $199	59 651	57 083	2 568	10.6	10.5	13.1
$200 to $249	69 513	66 935	2 578	12.3	12.3	13.2
$250 to $299	73 458	71 048	2 410	13.0	13.0	12.3
$300 to $349	67 052	65 030	2 022	11.9	11.9	10.3
$350 to $399	59 918	58 287	1 631	10.6	10.7	8.3
$400 to $449	36 920	35 910	1 010	6.5	6.6	5.2
$450 to $499	22 708	22 205	503	4.0	4.1	2.6
$500 to $549	12 668	12 338	330	2.2	2.3	1.7
$550 to $599	7 772	7 553	219	1.4	1.4	1.1
$600 to $649	4 511	4 378	133	.8	.8	.7
$650 to $699	2 883	2 789	94	.5	.5	.5
$700 to $749	1 536	1 480	56	.3	.3	.3
$750 to $999	3 742	3 608	134	.7	.7	.7
$1,000 or more	2 021	1 966	55	.4	.4	.3
No cash rent	40 302	39 602	700	7.1	7.3	3.6
Specified vacant-for-rent housing units	**61 628**	**44 851**	**16 777**	**100.0**	**100.0**	**100.0**
Less than $100	3 964	2 029	1 935	6.4	4.5	11.5
$100 to $299	27 948	18 412	9 536	45.3	41.1	56.8
$300 to $499	23 957	19 712	4 245	38.9	43.9	25.3
$500 to $749	3 992	3 223	769	6.5	7.2	4.6
$750 or more	1 767	1 475	292	2.9	3.3	1.7

TIPSII [UPF] GH147 CENSUS90 72583600 06/22/92 5:06 PM MACHINE: C DATA:CENSUS90*H1TIPSDA47. 06/19/92 14:27:15 TAPE: NONE FRAME: 266
TSF:CENSUS90*92. 06/19/92 14:57:21 UTF:CENSUS90*93. 06/19/92 14:57:21 META:CENSUS90*H1TABLES47. 06/19/92 15:09:09

Table 76. Percent of Housing Units Allocated or Substituted: 1990

[For definitions of terms and meanings of symbols, see text]

State Urban and Rural and Size of Place Inside and Outside Metropolitan Area County Place and [In Selected States] County Subdivision [1,000 or More Persons]	All housing units					Occupied housing units				Vacant housing units				
				Percent allocated or substituted			Percent allocated or substituted				Percent allocated or substituted			
	Total	1 or more items allocated	Substituted	Rooms	Units in structure	Total	Tenure	Value, specified owner	Contract rent, specified renter	Total	Vacancy status	Duration of vacancy	Value, specified vacant for sale only	Contract rent, specified vacant for rent
The State	**2 026 067**	**284 444**	**12 177**	**2.7**	**3.1**	**1 853 725**	**2.8**	**4.6**	**3.3**	**172 342**	**4.5**	**12.0**	**14.0**	**27.2**
URBAN AND RURAL AND SIZE OF PLACE														
Urban	1 255 073	173 399	7 729	2.5	3.8	1 156 421	2.8	4.1	3.4	98 652	4.3	10.9	14.0	23.3
Inside urbanized area	937 097	128 676	5 574	2.6	3.8	862 588	2.7	3.9	3.4	74 509	4.2	11.2	14.2	22.3
Central place	708 985	105 359	4 560	2.8	4.3	648 440	2.9	4.2	3.6	60 545	4.1	11.6	16.5	22.9
Urban fringe	228 112	23 317	1 014	1.8	2.4	214 148	2.1	3.1	2.5	13 964	4.5	9.4	8.9	18.5
Outside urbanized area	317 976	44 723	2 155	2.4	3.6	293 833	2.9	4.8	3.3	24 143	4.6	10.0	13.4	26.9
Place of 10,000 or more	166 589	22 426	1 197	2.4	3.8	154 188	2.8	4.5	3.1	12 401	4.4	10.2	13.5	21.6
Place of 2,500 to 9,999	151 387	22 297	958	2.5	3.4	139 645	2.9	5.0	3.4	11 742	4.8	9.9	13.3	34.9
Rural	770 994	111 045	4 448	2.9	2.1	697 304	2.8	5.6	3.2	73 690	4.8	13.5	13.8	47.2
Place of 1,000 to 2,499	66 921	9 701	324	2.1	2.6	61 716	2.5	5.5	3.0	5 205	4.6	11.3	10.3	39.6
Place of less than 1,000	27 894	4 323	133	2.5	2.3	25 238	2.7	6.0	2.9	2 656	3.7	10.1	23.0	63.1
Other rural	676 179	97 021	3 991	3.0	2.1	610 350	2.8	5.6	3.3	65 829	4.9	13.8	13.8	47.5
INSIDE AND OUTSIDE METROPOLITAN AREA														
Inside metropolitan area	1 365 651	187 554	7 988	2.6	3.3	1 255 041	2.7	4.2	3.4	110 610	4.8	12.2	14.6	24.5
In central city	741 294	109 715	4 738	2.8	4.2	678 185	2.9	4.2	3.6	63 109	4.1	11.7	16.8	22.8
Not in central city	624 357	77 839	3 250	2.4	2.2	576 856	2.6	4.2	3.0	47 501	5.8	12.9	12.1	29.0
Urban	314 335	35 483	1 525	2.0	2.6	292 610	2.3	3.4	2.8	21 725	4.9	10.7	9.9	21.9
Inside urbanized area	227 989	23 302	1 014	1.8	2.4	214 032	2.2	3.1	2.5	13 957	4.5	9.4	8.9	18.5
Outside urbanized area	86 346	12 181	511	2.5	3.1	78 578	2.8	4.3	3.5	7 768	5.7	13.2	12.8	28.2
Rural	310 022	42 356	1 725	2.7	1.9	284 246	2.8	5.1	3.3	25 776	6.6	14.8	15.3	45.7
Outside metropolitan area	660 416	96 890	4 189	2.8	2.7	598 684	2.8	5.6	3.1	61 732	3.9	11.7	12.2	38.0
Urban	201 416	28 507	1 476	2.3	3.8	187 478	2.9	5.1	3.1	13 938	4.0	7.9	11.9	27.8
Inside urbanized area	123	15	–	.8	–	116	.9	2.4	–	7	–	–	–	–
Outside urbanized area	201 293	28 492	1 476	2.4	3.8	187 362	2.9	5.1	3.1	13 931	4.0	7.9	11.9	27.8
Place of 10,000 or more	94 486	12 789	729	2.2	4.0	87 947	2.9	4.8	2.8	6 539	3.7	7.3	11.1	22.1
Place of 2,500 to 9,999	106 807	15 703	747	2.5	3.7	99 415	3.0	5.3	3.5	7 392	4.3	8.5	12.7	34.1
Rural	459 000	68 383	2 713	3.0	2.3	411 206	2.8	5.9	3.1	47 794	3.9	12.9	12.4	48.3
COUNTY														
Anderson County	29 323	3 068	102	1.8	1.8	27 384	1.9	4.0	2.4	1 939	5.3	8.2	18.9	24.1
Bedford County	12 638	1 661	97	2.2	3.4	11 608	3.3	5.3	2.7	1 030	3.4	6.9	7.1	26.6
Benton County	7 107	1 323	42	4.5	2.3	5 784	3.0	6.6	2.8	1 323	2.6	16.1	8.6	53.8
Bledsoe County	3 771	710	16	2.9	3.2	3 261	2.3	8.9	5.1	510	2.7	10.2	58.8	50.0
Blount County	36 532	4 026	128	2.0	2.0	33 624	2.1	3.7	2.5	2 908	2.5	5.0	13.8	31.0
Bradley County	29 562	3 566	216	2.0	2.5	27 604	2.6	4.5	2.4	1 958	3.8	7.3	9.7	14.4
Campbell County	14 817	1 728	64	2.2	2.0	13 150	2.5	4.4	2.0	1 667	3.2	8.5	2.7	29.3
Cannon County	4 368	673	39	3.4	3.0	3 980	3.5	6.8	3.2	388	1.8	5.9	7.1	85.1
Carroll County	11 783	1 545	89	2.4	2.9	10 727	3.2	6.1	3.5	1 056	2.9	5.0	12.6	34.2
Carter County	21 779	3 254	155	3.0	2.5	20 189	3.1	6.5	3.2	1 590	7.4	21.0	10.7	41.1
Cheatham County	10 297	1 359	40	2.0	2.0	9 515	2.4	3.8	3.2	782	3.8	13.4	11.0	32.5
Chester County	4 944	754	26	1.9	2.4	4 558	2.9	6.6	4.0	386	3.9	9.1	11.4	60.8
Claiborne County	10 711	1 721	55	3.2	2.1	9 629	2.5	6.2	3.4	1 082	4.7	12.9	13.0	60.6
Clay County	3 340	411	19	1.3	3.1	2 855	3.2	5.4	2.7	485	2.1	2.7	9.1	40.4
Cocke County	12 282	1 435	79	1.5	3.0	11 191	2.5	5.0	2.9	1 091	5.4	7.7	1.4	29.0
Coffee County	16 786	2 785	93	2.9	2.7	15 500	2.8	5.2	3.9	1 286	5.1	12.1	15.5	39.0
Crockett County	5 521	808	34	1.9	2.9	5 183	2.7	6.4	3.1	338	3.3	7.7	24.2	35.5
Cumberland County	15 864	2 006	62	2.2	1.6	13 426	2.0	3.7	2.5	2 438	3.2	12.5	12.3	32.1
Davidson County	229 064	31 794	1 231	2.4	3.6	207 530	2.6	3.6	3.3	21 534	3.1	10.5	11.4	16.2
Decatur County	5 346	781	34	2.0	3.1	4 216	3.1	6.4	2.0	1 130	1.4	3.1	5.6	64.8
DeKalb County	6 694	967	45	3.1	3.5	5 696	3.2	6.6	3.9	998	2.5	7.7	27.0	53.2
Dickson County	14 149	1 768	66	1.4	2.0	13 019	2.3	4.5	3.7	1 130	3.5	6.1	9.1	35.5
Dyer County	14 384	1 842	143	2.5	4.2	13 617	3.2	5.2	2.8	767	3.7	9.4	8.1	34.1
Fayette County	9 115	1 732	80	5.2	3.2	8 453	4.1	6.9	4.0	662	8.3	26.1	40.8	62.8
Fentress County	6 120	895	25	2.6	1.8	5 511	2.5	4.9	2.3	609	5.9	13.5	20.0	56.1
Franklin County	13 717	1 644	52	1.6	1.7	12 660	2.0	4.2	2.6	1 057	4.5	11.6	8.2	47.3
Gibson County	19 635	2 872	163	2.2	3.6	18 361	3.4	5.6	3.0	1 274	4.5	7.2	4.7	41.2
Giles County	10 828	1 750	83	3.9	3.2	9 832	4.0	6.2	3.5	996	2.6	10.7	12.9	34.6
Grainger County	7 501	1 487	45	5.8	2.4	6 394	3.1	6.2	2.8	1 107	34.2	42.9	18.2	53.0
Greene County	23 270	3 005	168	2.0	2.7	21 482	3.1	5.5	3.4	1 788	4.1	6.5	6.7	24.4
Grundy County	5 155	857	30	2.8	2.2	4 784	2.7	7.3	3.3	371	5.9	20.8	4.0	58.7
Hamblen County	20 514	2 427	105	1.2	3.0	19 429	2.2	3.7	2.3	1 085	3.4	7.4	6.3	23.9
Hamilton County	122 588	15 027	884	2.2	3.4	111 799	2.7	4.5	2.8	10 789	3.7	10.8	10.2	12.9
Hancock County	2 890	595	19	7.2	3.4	2 484	3.9	4.9	2.7	406	3.2	12.3	20.0	78.3
Hardeman County	9 174	1 781	80	6.2	3.5	8 276	4.2	6.8	5.0	898	3.7	12.7	25.6	73.5
Hardin County	10 275	1 265	85	1.8	3.8	8 726	3.2	5.8	2.3	1 549	1.7	4.2	1.7	29.0
Hawkins County	18 779	2 899	120	2.8	3.3	17 167	3.1	6.3	2.7	1 612	5.5	9.1	8.8	31.1
Haywood County	7 475	1 293	71	3.6	4.4	7 014	3.8	8.0	3.9	461	3.0	9.5	7.3	64.0
Henderson County	9 278	1 356	73	2.0	3.2	8 527	2.9	5.7	3.1	751	5.5	9.9	7.5	46.2
Henry County	13 774	2 780	66	7.6	2.2	11 362	2.5	5.5	3.8	2 412	2.7	38.2	11.7	42.5
Hickman County	6 662	962	73	2.9	3.7	5 976	3.7	5.9	3.4	686	6.4	12.1	12.2	56.7
Houston County	3 085	743	22	6.9	3.2	2 683	3.9	7.2	5.3	402	4.7	49.3	9.1	52.7
Humphreys County	7 136	1 220	40	3.7	2.2	6 063	2.3	6.1	4.0	1 073	3.5	14.4	9.8	38.7
Jackson County	4 219	748	34	2.7	3.2	3 642	4.0	5.5	3.2	577	3.6	10.9	13.3	48.4
Jefferson County	14 170	2 437	98	2.0	2.4	12 329	3.1	5.7	3.8	1 841	14.0	33.5	16.5	50.2
Johnson County	6 090	1 069	45	2.0	2.6	5 406	3.0	6.9	2.4	684	13.3	21.1	8.9	56.3
Knox County	143 582	19 518	735	3.0	3.5	133 639	2.8	4.0	4.2	9 943	5.3	10.8	22.4	35.0
Lake County	2 610	398	19	2.3	3.5	2 418	3.2	6.3	3.6	192	3.6	5.2	–	76.7
Lauderdale County	9 343	1 599	89	2.3	3.3	8 423	3.8	6.7	4.0	920	2.6	10.8	6.9	40.1
Lawrence County	14 229	2 084	123	2.9	3.7	13 338	3.2	5.6	2.5	891	4.5	12.0	15.7	45.6

TIPSII [UPF] GH147 CENSUS90 72583600 06/22/92 5:06 PM MACHINE: C DATA:CENSUS90*H1TIPSDA47. 06/19/92 14:27:15 TAPE: NONE FRAME: 267
TSF:CENSUS90*92. 06/19/92 14:57:21 UTF:CENSUS90*93. 06/19/92 14:57:21 META:CENSUS90*H1TABLES47. 06/19/92 15:09:09

Table 76. **Percent of Housing Units Allocated or Substituted: 1990**—Con.

[For definitions of terms and meanings of symbols, see text]

State Urban and Rural and Size of Place Inside and Outside Metropolitan Area County Place and [In Selected States] County Subdivision [1,000 or More Persons]	All housing units					Occupied housing units				Vacant housing units				
				Percent allocated or substituted			Percent allocated or substituted				Percent allocated or substituted			
	Total	1 or more items allocated	Substituted	Rooms	Units in structure	Total	Tenure	Value, specified owner	Contract rent, specified renter	Total	Vacancy status	Duration of vacancy	Value, specified vacant for sale only	Contract rent, specified vacant for rent
COUNTY—Con.														
Lewis County	3 943	706	23	3.6	2.8	3 533	3.5	5.6	2.4	410	2.9	8.8	8.6	77.9
Lincoln County	11 902	1 618	43	2.4	2.8	10 881	2.2	4.9	3.0	1 021	5.0	10.8	12.2	27.8
Loudon County	12 995	1 338	31	.9	1.7	12 155	1.4	3.5	1.7	840	4.0	5.6	1.4	25.2
McMinn County	17 616	2 668	91	3.1	2.3	16 351	2.4	6.6	3.5	1 265	4.0	9.6	31.5	54.4
McNairy County	9 734	1 477	74	2.2	3.0	8 834	3.4	6.8	3.4	900	4.3	7.6	19.8	48.6
Macon County	6 879	1 279	32	4.8	3.1	6 159	3.0	6.6	2.5	720	2.1	10.1	52.6	53.2
Madison County	31 809	4 870	243	3.6	3.5	29 609	3.4	4.9	3.8	2 200	5.0	13.8	21.8	27.3
Marion County	10 011	1 701	44	2.6	2.3	9 215	3.1	6.7	3.0	796	4.8	17.5	16.4	49.8
Marshall County	8 909	1 277	76	2.5	3.5	8 268	3.4	4.6	4.1	641	3.9	8.0	9.5	39.3
Maury County	22 286	2 806	176	2.3	3.6	20 608	2.8	5.2	2.5	1 678	4.2	6.9	9.2	20.3
Meigs County	3 689	711	21	1.3	2.1	2 996	2.4	7.2	3.8	693	3.3	28.0	–	55.6
Monroe County	12 803	1 842	43	3.6	1.9	11 363	2.0	5.4	2.6	1 440	1.7	4.6	6.3	32.2
Montgomery County	37 233	5 532	210	3.1	3.0	34 345	2.8	3.9	2.3	2 888	6.0	14.4	24.9	32.1
Moore County	1 912	353	10	5.8	1.8	1 734	3.8	8.2	3.5	178	5.6	25.3	44.4	70.0
Morgan County	6 378	962	20	1.4	1.2	5 841	2.3	5.4	2.2	537	3.5	5.4	21.4	79.2
Obion County	13 359	2 082	100	2.6	3.3	12 412	3.3	6.6	4.1	947	2.9	3.7	17.5	52.8
Overton County	7 388	1 129	84	3.4	3.7	6 734	4.3	8.8	4.2	654	2.9	7.3	10.8	38.8
Perry County	3 225	690	42	4.4	3.3	2 512	4.3	8.3	4.6	713	9.3	24.1	42.9	73.2
Pickett County	2 253	328	11	2.8	2.7	1 786	3.0	5.8	2.0	467	1.5	4.5	–	93.3
Polk County	5 659	835	26	2.5	1.8	5 092	2.6	6.8	2.7	567	3.4	12.7	10.3	64.9
Putnam County	21 417	2 782	152	2.0	2.7	19 753	2.6	5.3	2.2	1 664	2.4	4.6	2.7	19.1
Rhea County	10 361	1 833	57	3.8	2.0	9 185	2.6	9.0	5.4	1 176	3.2	6.5	30.6	36.9
Roane County	20 334	3 558	71	5.1	2.1	18 453	2.7	6.2	5.0	1 881	8.4	25.5	32.9	55.4
Robertson County	15 823	1 943	62	2.0	1.9	14 801	2.3	4.5	2.7	1 022	3.0	13.0	10.2	28.9
Rutherford County	45 755	6 720	298	3.4	3.4	42 118	3.0	4.5	4.1	3 637	4.5	12.7	21.8	28.9
Scott County	7 122	1 015	30	1.9	1.9	6 534	2.4	7.9	2.4	588	3.7	12.8	19.2	36.0
Sequatchie County	3 570	398	19	1.4	1.8	3 287	2.8	5.9	1.6	283	3.5	7.4	8.6	32.1
Sevier County	24 166	3 526	58	2.9	1.3	19 520	2.2	4.1	2.5	4 646	3.6	9.9	12.8	39.4
Shelby County	327 796	47 386	2 088	2.7	4.2	303 571	2.9	3.9	3.8	24 225	4.7	11.7	14.6	26.3
Smith County	6 049	892	25	1.8	2.3	5 358	2.7	5.3	3.1	691	2.9	9.0	3.3	57.6
Stewart County	4 384	834	27	5.7	2.5	3 678	3.2	6.5	3.1	706	3.8	17.6	21.4	66.7
Sullivan County	60 623	7 772	382	1.9	2.5	56 729	2.4	4.8	2.6	3 894	6.2	14.7	10.3	37.7
Sumner County	39 807	4 808	244	2.7	2.7	36 850	3.0	4.0	3.5	2 957	3.0	12.6	12.3	24.1
Tipton County	14 071	2 398	99	2.4	3.3	13 033	3.4	6.3	5.5	1 038	6.6	10.5	38.8	53.4
Trousdale County	2 537	470	16	6.2	3.0	2 261	3.8	5.9	5.7	276	5.1	10.9	16.7	56.9
Unicoi County	7 076	1 067	42	2.5	3.0	6 621	2.7	5.5	2.9	455	4.8	8.6	23.4	52.8
Union County	5 696	983	40	4.7	2.5	4 932	3.3	6.1	3.8	764	6.0	21.9	27.3	64.4
Van Buren County	2 001	256	4	1.9	2.2	1 799	2.5	5.6	1.7	202	5.0	7.9	26.3	100.0
Warren County	13 802	1 806	51	1.5	1.9	12 681	1.9	4.3	2.3	1 121	4.3	14.4	4.7	21.6
Washington County	38 378	6 060	258	3.0	3.4	35 823	2.8	5.8	3.1	2 555	5.9	14.8	19.7	37.6
Wayne County	5 741	778	31	2.6	2.5	5 174	3.0	6.1	2.3	567	3.2	11.3	25.0	55.4
Weakley County	12 857	1 558	83	1.8	2.6	11 992	2.9	5.4	2.7	865	4.4	6.6	6.2	21.5
White County	8 369	1 216	41	2.6	2.0	7 722	2.0	6.2	4.8	647	7.0	17.0	22.4	61.0
Williamson County	29 875	2 144	142	1.1	1.9	27 928	1.8	2.0	1.5	1 947	6.6	8.9	2.2	9.6
Wilson County	26 198	3 609	155	3.3	2.1	24 070	3.2	4.2	3.6	2 128	4.6	17.3	13.3	47.0
PLACE AND COUNTY SUBDIVISION														
Adamsville town	764	104	3	1.2	2.4	706	3.1	4.8	2.9	58	13.8	13.8	–	16.7
Alamo town	1 049	150	3	1.1	3.2	994	2.4	5.1	1.6	55	1.8	3.6	25.0	12.5
Alcoa city	2 892	346	13	2.4	3.3	2 692	2.6	5.4	2.4	200	3.0	3.0	21.7	34.7
Algood town	1 016	137	5	.9	3.1	938	2.3	6.6	.9	78	3.8	11.5	–	28.6
Arlington town	372	44	3	1.6	3.5	356	3.4	2.7	3.1	16	–	6.3	33.3	16.7
Ashland City town	1 094	125	2	.9	4.3	1 009	1.8	3.0	.5	85	3.5	15.3	–	16.7
Athens city	5 184	775	36	3.1	3.6	4 844	2.8	5.8	3.7	340	2.9	7.4	32.7	55.8
Atwood town	452	53	2	.9	1.8	422	2.1	3.8	1.7	30	3.3	3.3	–	–
Banner Hill CDP	724	73	6	1.9	2.5	690	1.9	4.8	1.7	34	2.9	11.8	100.0	60.0
Bartlett town	8 807	519	38	1.0	1.2	8 456	1.4	2.2	2.8	351	3.4	5.4	.8	26.2
Baxter town	579	87	5	2.2	4.0	527	2.7	8.1	.6	52	–	–	–	52.9
Belinda City CDP	707	49	2	.4	1.0	673	3.1	.2	1.7	34	–	–	–	40.0
Belle Meade city	1 149	86	6	1.1	2.1	1 099	1.5	2.8	1.4	50	6.0	14.0	5.9	33.3
Bells town	676	89	6	1.3	2.4	622	2.4	5.6	2.2	54	7.4	16.7	11.1	25.0
Blaine city	505	65	–	1.0	1.2	470	3.0	6.0	1.4	35	2.9	8.6	–	26.7
Bloomingdale CDP	4 447	536	27	1.9	2.2	4 232	2.6	5.5	2.7	215	7.4	10.2	12.1	39.7
Blountville CDP	919	116	2	1.4	2.1	879	1.8	5.6	–	40	–	2.5	20.0	40.0
Bluff City city	609	65	2	2.1	1.0	544	1.7	4.5	1.6	65	3.1	4.6	16.7	27.3
Bolivar city	2 098	366	14	3.5	4.0	2 000	3.8	4.7	4.1	98	3.1	33.7	18.8	66.7
Bradford town	503	58	–	1.4	1.8	472	1.9	5.5	–	31	6.5	9.7	–	42.9
Brentwood city	5 514	239	14	.7	.8	5 276	1.1	1.1	.9	238	9.2	10.9	2.0	18.5
Bristol city	10 403	1 272	69	1.7	3.1	9 745	2.5	4.2	2.0	658	5.8	11.1	4.5	29.4
Brownsville city	3 848	578	33	2.4	4.7	3 698	3.4	6.9	3.3	150	4.0	4.7	3.2	52.7
Bruceton town	699	115	2	1.6	2.4	640	3.0	8.6	3.4	59	1.7	6.8	–	16.7
Burns town	440	58	–	1.6	1.1	408	1.0	5.0	3.1	32	3.1	3.1	20.0	54.5
Camden town	1 667	297	12	2.9	3.7	1 532	3.5	6.7	2.7	135	3.7	7.4	7.1	27.5
Carthage town	1 080	145	5	1.8	2.3	993	2.8	4.9	2.6	87	3.4	8.0	–	45.7
Caryville town	732	101	2	.8	1.0	677	3.1	5.5	.7	55	1.8	3.6	–	56.3
Celina town	685	86	3	.6	3.2	641	2.0	4.3	3.0	44	–	–	–	27.3
Centerville town	1 604	235	16	2.6	4.9	1 481	4.5	4.6	3.3	123	3.3	8.1	23.1	50.0
Central CDP	1 130	154	6	1.9	1.6	1 056	2.8	7.7	2.5	74	8.1	18.9	–	35.7
Chattanooga city	69 601	9 091	516	2.1	4.0	62 177	2.9	4.7	2.9	7 424	3.2	11.0	10.3	11.0
Church Hill town	2 004	328	10	1.8	4.5	1 889	2.7	4.8	2.8	115	10.4	21.7	–	14.3
Clarksville city	27 642	4 113	143	2.7	3.3	25 442	2.6	3.4	2.2	2 200	5.1	13.8	23.7	30.3
Cleveland city	13 050	1 619	115	2.3	3.4	11 996	2.9	4.2	2.5	1 054	2.7	6.2	14.3	10.9
Clinton town	4 006	439	17	1.9	1.9	3 795	2.1	3.3	1.9	211	12.3	17.1	15.8	43.6
Collegedale city	1 641	229	8	4.3	3.2	1 516	1.8	3.2	.9	125	1.6	15.2	20.0	8.9
Collierville town	4 613	399	20	1.2	2.2	4 429	1.9	2.8	2.5	184	1.1	7.6	2.6	20.0
Collinwood city	440	61	1	1.1	1.6	405	2.2	5.9	3.3	35	2.9	17.1	–	91.7
Colonial Heights CDP	2 613	202	15	1.3	1.4	2 538	1.6	2.6	1.8	75	13.3	21.3	19.2	26.1

TIPSII [UPF] GH147 CENSUS90 72583600 06/22/92 5:06 PM MACHINE: C DATA:CENSUS90*H1TIPSDA47. 06/19/92 14:27:15 TAPE: NONE FRAME: 268
TSF:CENSUS90*92. 06/19/92 14:57:21 UTF:CENSUS90*93. 06/19/92 14:57:21 META:CENSUS90*H1TABLES47. 06/19/92 15:09:09

Table 76. **Percent of Housing Units Allocated or Substituted: 1990**—Con.

[For definitions of terms and meanings of symbols, see text]

State Urban and Rural and Size of Place Inside and Outside Metropolitan Area County Place and [In Selected States] County Subdivision [1,000 or More Persons]	All housing units					Occupied housing units				Vacant housing units				
				Percent allocated or substituted			Percent allocated or substituted				Percent allocated or substituted			
	Total	1 or more items allocated	Substituted	Rooms	Units in structure	Total	Tenure	Value, specified owner	Contract rent, specified renter	Total	Vacancy status	Duration of vacancy	Value, specified vacant for sale only	Contract rent, specified vacant for rent
PLACE AND COUNTY SUBDIVISION—Con.														
Columbia city	12 142	1 585	90	2.1	4.1	11 267	2.6	4.5	2.5	875	4.8	6.4	12.7	20.0
Cookeville city	9 284	1 214	62	1.9	3.3	8 563	2.5	4.9	2.3	721	3.1	4.4	4.0	15.0
Covington city	2 920	538	17	2.2	3.9	2 729	4.1	5.7	7.2	191	8.4	10.5	21.1	45.3
Cowan city	728	99	3	1.2	2.3	676	2.4	5.7	.5	52	3.8	3.8	–	33.3
Cross Plains city	382	63	1	1.8	2.4	355	3.7	5.7	6.6	27	–	11.1	–	44.4
Crossville city	3 054	420	10	2.1	3.8	2 837	2.0	4.4	2.4	217	2.3	9.2	10.3	13.9
Crump city	937	132	5	1.9	2.9	782	2.9	6.3	2.4	155	2.6	6.5	–	15.8
Dandridge town	625	97	2	1.3	3.0	558	3.2	5.7	5.1	67	7.5	11.9	–	9.1
Dayton city	2 306	372	13	2.9	3.0	2 129	2.2	5.9	5.7	177	3.4	4.5	38.2	20.0
Decatur town	550	88	2	.9	4.7	505	1.8	5.8	2.9	45	4.4	8.9	–	46.7
Decherd town	913	99	9	1.6	2.2	847	2.1	4.0	2.4	66	–	10.6	–	40.0
Dickson city	3 818	530	20	1.8	3.2	3 523	3.0	4.4	3.8	295	3.4	7.1	14.0	38.8
Dover city	607	82	4	1.5	4.4	564	2.3	3.3	4.0	43	11.6	11.6	–	46.7
Dresden town	1 102	130	3	1.0	1.2	1 031	1.9	4.9	2.8	71	2.8	1.4	14.3	13.0
Dunlap city	1 501	144	8	1.3	1.9	1 417	2.3	5.9	1.7	84	6.0	4.8	4.8	20.0
Dyer city	982	111	3	1.7	2.7	924	2.8	5.3	1.0	58	1.7	3.4	–	11.8
Dyersburg city	7 041	886	69	2.4	5.4	6 696	3.4	5.3	2.8	345	4.9	9.3	8.6	22.8
Eagleton Village CDP	2 281	237	13	1.2	2.8	2 176	2.3	3.6	2.4	105	1.0	3.8	6.3	21.6
East Brainerd CDP	3 810	221	13	1.3	.8	3 682	1.8	2.7	.7	128	2.3	5.5	3.0	40.9
East Cleveland CDP	520	67	7	1.9	3.7	475	2.5	5.5	1.6	45	2.2	4.4	20.0	16.7
East Ridge city	9 631	1 155	63	1.9	4.2	9 109	2.1	4.4	2.0	522	5.7	12.8	18.5	14.7
Elizabethton city	5 191	653	50	2.3	3.5	4 936	4.1	5.6	3.7	255	7.5	11.4	8.8	34.5
Englewood town	719	136	2	3.5	2.2	669	2.7	10.7	4.7	50	10.0	18.0	57.1	50.0
Erin city	668	164	4	3.0	4.0	613	4.1	9.7	6.9	55	5.5	14.5	–	34.6
Erwin city	2 259	319	18	1.9	4.6	2 144	2.5	4.9	2.2	115	11.3	13.9	20.0	26.9
Estill Springs town	605	81	2	2.1	1.2	572	1.4	3.8	1.9	33	–	6.1	50.0	50.0
Etowah city	1 737	249	7	3.7	1.9	1 584	2.3	5.4	3.2	153	3.9	7.2	28.0	41.3
Fairfield Glade CDP	1 566	161	4	1.3	.6	1 083	.8	1.7	.6	483	4.6	12.8	1.8	29.4
Fairmount CDP	605	50	2	1.3	.7	541	2.4	3.6	3.1	64	6.3	6.3	5.3	6.3
Fairview city	1 479	151	11	2.2	1.7	1 411	3.3	4.0	3.7	68	4.4	8.8	–	52.9
Fall Branch CDP	509	80	4	1.8	2.0	480	2.7	10.7	5.1	29	–	–	33.3	44.4
Farragut town	4 456	384	7	3.3	.8	4 252	1.6	2.1	1.5	204	2.0	6.9	53.5	68.8
Fayetteville city	3 277	467	15	1.4	5.6	3 016	1.8	3.9	2.4	261	3.4	7.3	7.4	17.0
Forest Hills city	1 597	92	3	.8	1.1	1 549	.8	2.2	–	48	2.1	6.3	3.7	33.3
Franklin city	8 748	793	36	1.0	3.3	7 828	1.9	2.1	1.3	920	7.1	8.6	1.3	2.3
Gainesboro town	495	84	4	2.0	3.2	460	2.4	3.8	3.6	35	2.9	14.3	–	57.1
Gallatin city	7 635	1 071	84	3.1	4.3	7 028	3.8	5.7	3.7	607	2.5	11.9	22.3	20.3
Gatlinburg city	2 923	875	7	9.6	1.3	1 484	4.0	4.4	5.5	1 439	5.8	15.6	27.7	46.5
Germantown city	11 131	784	25	1.2	1.6	10 713	1.6	1.6	2.6	418	3.3	8.4	4.6	17.2
Gleason town	583	68	1	1.0	1.5	550	1.6	4.3	1.4	33	3.0	9.1	–	7.7
Goodlettsville city	4 761	629	19	1.8	4.3	4 394	1.8	4.2	1.9	367	2.5	9.0	14.1	12.2
Gray CDP	444	78	–	1.1	1.6	431	2.3	11.4	2.1	13	–	15.4	–	20.0
Graysville town	532	96	–	1.5	.8	483	1.4	8.9	5.4	49	–	–	–	87.5
Greenbrier town	1 111	105	4	2.1	1.8	1 053	1.5	3.4	1.9	58	–	10.3	12.5	13.8
Greeneville town	6 058	698	44	1.9	3.4	5 581	3.2	4.8	3.3	477	1.9	3.4	3.0	11.8
Greenfield town	949	112	5	1.6	2.1	891	2.5	5.5	2.0	58	5.2	10.3	–	7.7
Green Hill CDP	2 369	188	4	.8	.9	2 227	1.9	2.1	4.4	142	2.8	8.5	9.1	37.5
Gruetli-Laager city	680	109	2	1.8	1.5	643	3.4	7.6	–	37	5.4	2.7	–	100.0
Halls CDP	2 539	308	14	1.8	3.4	2 467	2.7	4.1	5.8	72	13.9	12.5	27.8	52.9
Halls town	1 053	177	6	1.3	3.1	975	2.7	6.5	1.9	78	2.6	14.1	25.0	27.6
Harriman city	3 234	620	14	5.7	2.3	2 931	2.7	6.0	4.6	303	5.0	13.5	40.0	69.8
Harrison CDP	2 709	254	20	2.1	1.7	2 586	2.8	3.4	4.1	123	6.5	12.2	12.5	14.6
Harrogate-Shawanee CDP	1 035	134	5	1.9	1.4	951	2.5	5.6	3.2	84	6.0	21.4	–	12.5
Hartsville town	964	188	7	5.2	3.7	878	3.9	8.4	6.7	86	5.8	17.4	22.2	29.4
Henderson city	1 600	240	9	1.6	3.2	1 497	2.7	7.0	3.8	103	4.9	9.7	18.2	54.2
Hendersonville city	12 472	1 080	65	2.0	2.3	11 441	1.9	2.5	2.6	1 031	1.6	8.2	7.4	18.1
Hohenwald city	1 685	337	7	3.7	3.6	1 536	3.6	6.1	2.4	149	2.0	6.7	5.9	82.2
Hopewell CDP	1 016	80	5	2.3	1.3	986	1.5	2.9	2.2	30	6.7	13.3	16.7	37.5
Humboldt city	4 000	650	48	3.1	4.6	3 781	3.9	5.2	3.5	219	6.8	7.3	12.0	21.9
Hunter CDP	547	70	2	1.8	1.8	520	2.1	9.4	1.0	27	–	14.8	25.0	–
Huntingdon town	1 790	295	17	2.5	4.2	1 664	3.4	7.5	4.4	126	5.6	11.9	28.6	39.5
Jacksboro town	650	84	4	1.5	4.6	605	3.3	3.1	1.5	45	–	–	–	4.8
Jackson city	20 739	3 196	157	3.1	4.0	19 206	3.3	4.5	3.7	1 533	4.3	12.3	13.5	22.2
Jamestown city	904	173	2	2.2	2.9	786	2.4	3.7	2.0	118	4.2	10.2	40.0	35.9
Jasper town	1 199	181	5	1.3	1.5	1 105	1.6	5.2	1.7	94	5.3	18.1	–	46.5
Jefferson City city	2 006	308	10	1.3	3.1	1 888	2.4	4.4	2.6	118	10.2	17.8	66.7	44.6
Jellico city	1 104	137	9	1.5	3.0	1 033	3.0	6.4	3.5	71	4.2	–	–	17.4
Johnson City city	21 241	3 366	155	3.8	4.2	19 675	2.6	4.8	3.2	1 566	5.8	16.2	19.3	35.9
Jonesborough town	1 262	230	7	1.7	5.1	1 185	2.8	5.7	4.5	77	6.5	14.3	28.6	54.5
Karns CDP	583	55	1	1.0	1.0	569	2.3	3.7	2.5	14	–	–	–	25.0
Kenton town	606	73	3	1.5	2.0	566	2.5	8.2	2.1	40	2.5	5.0	20.0	36.4
Kimball town	507	87	4	2.2	1.2	471	3.2	3.9	6.2	36	2.8	11.1	–	28.6
Kingsport city	16 742	2 297	118	2.0	3.9	15 629	2.5	4.3	3.2	1 113	6.6	13.8	13.3	38.7
Kingston city	2 071	361	5	4.2	4.3	1 936	2.9	5.8	6.5	135	6.7	14.1	57.1	41.9
Kingston Springs town	519	38	1	.6	.2	498	2.0	2.5	–	21	–	–	–	50.0
Knoxville city	76 453	11 758	458	3.8	4.7	69 973	3.3	4.3	4.7	6 480	4.7	11.3	22.9	34.7
Lafayette city	1 695	297	9	2.1	5.2	1 585	3.9	6.7	3.1	110	4.5	3.6	47.1	32.4
La Follette city	3 116	325	15	1.0	2.9	2 927	2.6	3.7	1.9	189	3.7	3.2	–	34.2
Lake City town	912	85	3	1.6	1.9	857	1.2	3.2	1.7	55	3.6	1.8	–	18.8
Lakeland city	475	67	1	1.3	.8	455	2.2	3.1	8.7	20	15.0	15.0	–	40.0

TIPSII [UPF] GH147 CENSUS90 72583600 06/22/92 5:06 PM MACHINE: C DATA:CENSUS90*H1TIPSDA47. 06/19/92 14:27:15 TAPE: NONE FRAME: 269
TSF:CENSUS90*92. 06/19/92 14:57:21 UTF:CENSUS90*93. 06/19/92 14:57:21 META:CENSUS90*H1TABLES47. 06/19/92 15:09:09

Table 76. **Percent of Housing Units Allocated or Substituted: 1990**—Con.

[For definitions of terms and meanings of symbols, see text]

State Urban and Rural and Size of Place Inside and Outside Metropolitan Area County Place and [In Selected States] County Subdivision [1,000 or More Persons]	All housing units					Occupied housing units				Vacant housing units				
				Percent allocated or substituted			Percent allocated or substituted				Percent allocated or substituted			
	Total	1 or more items allocated	Substituted	Rooms	Units in structure	Total	Tenure	Value, specified owner	Contract rent, specified renter	Total	Vacancy status	Duration of vacancy	Value, specified vacant for sale only	Contract rent, specified vacant for rent
PLACE AND COUNTY SUBDIVISION—Con.														
Lakewood city	853	92	4	2.3	3.6	800	2.9	3.7	4.7	53	1.9	3.8	–	29.2
La Vergne city	2 810	467	13	3.6	2.4	2 580	3.5	4.1	5.0	230	7.8	14.8	16.7	36.0
Lawrenceburg city	4 711	815	40	3.6	5.2	4 423	3.3	5.3	2.4	288	6.3	13.2	22.0	46.8
Lebanon city	6 592	1 247	64	4.9	3.7	5 909	3.0	6.2	3.4	683	5.9	27.5	28.6	44.3
Lenoir City city	2 734	266	14	1.1	3.2	2 569	1.8	2.5	1.7	165	4.2	6.1	–	10.9
Lewisburg city	4 275	634	41	2.4	4.6	4 008	3.9	4.1	4.0	267	4.1	7.1	9.1	29.0
Lexington city	2 612	447	26	2.5	4.3	2 409	3.5	4.4	3.4	203	5.9	10.3	8.1	47.1
Linden town	504	100	6	2.8	4.6	443	3.8	8.9	5.0	61	11.5	14.8	22.2	58.3
Livingston town	1 679	262	22	2.8	5.1	1 552	4.6	8.1	5.3	127	3.9	10.2	16.7	20.0
Lookout Mountain town	818	90	2	.5	2.8	774	2.7	3.2	2.2	44	6.8	13.6	22.2	–
Loretto city	620	67	5	1.6	2.7	591	2.2	4.5	3.2	29	3.4	31.0	–	15.4
Loudon town	1 832	190	5	.9	2.1	1 712	1.5	2.9	1.9	120	1.7	1.7	–	5.9
Lynchburg, Moore County	1 912	353	10	5.8	1.8	1 734	3.8	8.2	3.5	178	5.6	25.3	44.4	70.0
McEwen city	632	119	2	2.1	3.0	601	1.7	8.7	8.3	31	–	16.1	33.3	100.0
McKenzie city	2 158	186	13	1.4	2.3	1 997	2.8	3.0	1.8	161	1.2	3.7	11.8	19.4
McMinnville city	5 123	683	23	1.4	2.7	4 738	2.1	4.9	2.0	385	4.7	17.7	4.5	19.3
Madisonville town	1 344	165	2	.8	3.3	1 259	2.0	4.5	3.3	85	3.5	3.5	–	19.2
Manchester city	3 330	604	11	1.7	2.4	3 047	2.3	5.3	3.9	283	4.2	7.8	6.7	40.7
Martin city	3 104	353	24	2.1	3.6	2 941	2.8	4.8	3.0	163	3.7	4.9	–	16.1
Maryville city	8 280	936	40	1.9	3.3	7 718	2.3	3.1	2.7	562	3.6	3.9	8.5	21.9
Mascot CDP	877	133	3	1.9	1.8	819	3.5	6.6	2.1	58	–	–	–	44.4
Maynardville city	544	105	2	4.2	3.3	500	3.0	7.1	3.9	44	13.6	43.2	83.3	53.8
Memphis city	248 573	39 764	1 762	3.0	4.9	229 829	3.1	4.5	3.9	18 744	4.7	12.4	22.3	29.8
Middle Valley CDP	4 297	340	14	1.3	.9	4 108	1.2	3.1	2.5	189	1.1	5.3	9.1	45.9
Midway CDP	1 192	178	12	2.2	2.1	1 141	2.7	5.3	2.9	51	5.9	13.7	50.0	31.8
Milan city	3 300	395	23	1.5	3.3	3 089	2.9	6.1	2.1	211	4.3	6.2	5.1	32.1
Millersville city	1 044	257	5	6.9	1.1	969	3.0	7.9	6.8	75	2.7	14.7	25.0	77.8
Millington city	4 440	776	31	1.9	2.6	4 168	5.2	4.0	7.5	272	10.7	15.8	17.9	19.0
Monteagle town	444	85	–	1.6	1.1	408	4.9	5.3	2.3	36	5.6	36.1	–	33.3
Monterey town	1 113	144	13	2.5	2.7	1 010	3.5	6.9	3.1	103	1.0	7.8	–	13.5
Morristown city	9 248	1 305	60	1.5	4.5	8 715	2.7	4.4	2.5	533	3.0	5.8	6.1	19.7
Mosheim town	586	102	2	1.5	2.7	565	3.7	5.8	4.1	21	4.8	9.5	–	20.0
Mountain City town	1 050	213	6	1.8	3.5	956	2.4	5.8	1.8	94	11.7	21.3	–	22.7
Mount Carmel town	1 630	198	8	1.7	2.5	1 563	2.6	4.9	1.4	67	7.5	6.0	5.3	20.0
Mount Juliet city	1 926	148	8	1.2	1.2	1 832	2.3	2.9	.6	94	4.3	8.5	4.3	38.5
Mount Pleasant city	1 879	233	19	2.9	5.0	1 699	3.1	6.3	1.8	180	1.1	5.6	8.3	6.5
Munford town	912	134	4	2.3	3.9	853	2.2	3.5	4.8	59	6.8	15.3	19.2	25.0
Murfreesboro city	18 708	3 085	121	3.7	5.0	17 110	2.9	5.0	4.2	1 598	3.3	14.4	29.5	24.2
Nashville-Davidson (remainder)	219 528	30 806	1 192	2.5	3.6	198 585	2.7	3.7	3.3	20 943	3.2	10.6	11.4	16.3
Newbern town	1 058	134	18	2.8	3.9	1 009	3.7	7.0	2.3	49	–	2.0	–	29.4
New Johnsonville city	680	100	2	.9	2.9	590	1.7	2.5	4.7	90	5.6	11.1	–	34.5
New Market town	412	58	4	3.9	3.2	390	3.6	6.7	–	22	13.6	27.3	100.0	100.0
Newport city	3 171	368	25	1.8	4.1	2 965	2.3	4.9	3.5	206	4.4	7.8	4.0	17.5
New Tazewell town	785	133	1	3.4	3.9	728	2.1	5.4	3.2	57	5.3	12.3	22.2	59.4
Nolensville CDP	537	31	2	1.7	2.0	517	1.5	1.2	9.7	20	–	5.0	–	50.0
Norris city	622	51	1	1.1	1.0	581	.9	3.3	1.9	41	–	–	16.7	56.5
Oak Grove CDP	1 456	174	8	1.6	2.0	1 348	3.0	5.2	2.0	108	2.8	6.5	11.1	28.6
Oak Hill city	1 788	126	4	1.2	.8	1 729	1.2	3.2	.7	59	8.5	13.6	23.1	14.3
Oak Ridge city	12 694	1 091	51	1.1	2.4	11 763	1.8	2.7	2.1	931	8.1	9.6	10.9	14.2
Obion town	536	107	1	1.9	3.9	503	2.6	9.5	2.8	33	6.1	9.1	–	80.0
Oliver Springs town	1 385	186	5	3.7	2.5	1 309	1.7	4.5	3.7	76	5.3	3.9	22.2	36.8
Oneida town	1 506	189	4	1.3	3.1	1 425	2.0	6.6	2.5	81	8.6	8.6	–	33.3
Ooltewah CDP	1 847	310	19	5.5	2.3	1 728	5.5	8.5	6.1	119	5.9	17.6	28.6	63.6
Paris city	4 538	783	32	3.0	3.9	4 214	3.2	5.6	4.7	324	4.6	11.1	16.7	43.2
Parsons town	928	140	2	1.3	2.0	838	1.9	4.5	.8	90	1.1	8.9	–	23.8
Pegram town	535	71	2	3.4	2.4	485	1.6	2.7	5.3	50	–	8.0	–	50.0
Pigeon Forge city	1 371	205	2	2.0	1.4	1 195	2.1	4.5	2.1	176	1.1	4.0	33.3	40.9
Pikeville town	802	182	2	1.7	8.5	719	1.5	8.5	5.5	83	2.4	8.4	60.0	39.4
Pine Crest CDP	1 546	172	7	1.0	2.2	1 439	2.2	6.4	1.4	107	3.7	8.4	–	15.8
Portland town	2 101	293	11	2.1	5.0	1 949	3.6	5.0	3.1	152	3.3	5.9	16.0	6.9
Powell CDP	3 023	338	15	1.7	2.0	2 919	2.1	3.8	1.7	104	2.9	2.9	23.1	34.6
Powells Crossroads town	395	41	2	1.3	1.5	381	2.4	6.4	2.8	14	14.3	7.1	33.3	100.0
Pulaski city	3 545	518	34	2.6	4.2	3 302	4.2	5.1	3.5	243	2.1	5.3	4.3	24.5
Red Bank city	6 262	843	28	1.1	6.1	5 595	2.1	4.6	1.5	667	2.4	5.4	3.1	10.1
Ridgely town	723	110	4	1.7	3.2	710	2.3	5.9	2.4	13	–	–	–	83.3
Ridgetop town	389	32	1	1.8	1.0	375	2.7	2.7	5.7	14	–	7.1	–	66.7
Ripley city	2 490	437	35	2.9	4.0	2 288	4.3	6.0	5.7	202	4.5	4.5	6.9	38.3
Roan Mountain CDP	508	89	10	3.7	3.7	477	3.8	6.6	5.7	31	9.7	45.2	–	100.0
Rockwood city	2 326	365	15	4.6	2.5	2 174	2.9	7.1	4.6	152	11.2	17.1	33.3	57.1
Rogersville town	1 995	330	20	2.7	5.9	1 854	3.1	5.9	3.2	141	9.9	11.3	17.4	36.5
Rural Hill CDP	474	23	3	1.3	1.1	451	1.8	1.8	4.3	23	8.7	13.0	–	50.0
Rutherford town	590	75	5	2.4	2.5	554	4.3	3.9	2.5	36	11.1	13.9	–	100.0
Savannah city	2 796	368	34	2.3	5.8	2 601	3.4	5.2	3.1	195	2.6	3.6	–	22.6
Selmer town	1 780	296	8	1.6	4.3	1 629	3.4	5.8	3.4	151	4.6	4.6	19.4	56.0
Sevierville town	3 321	386	8	1.4	3.1	2 980	1.5	4.4	2.4	341	2.1	5.9	9.4	10.3
Sewanee CDP	548	73	5	4.0	2.0	513	2.3	5.7	2.6	35	17.1	31.4	50.0	78.6
Seymour CDP	2 662	233	11	1.7	1.0	2 544	2.0	2.6	2.2	118	5.1	8.5	12.9	33.3
Sharon town	493	66	6	2.6	3.9	458	3.9	5.3	2.6	35	11.4	8.6	14.3	16.7
Shelbyville city	6 163	772	61	2.2	4.3	5 684	3.5	5.0	2.7	479	2.9	5.2	2.1	16.6
Signal Mountain town	2 718	144	8	1.0	.9	2 593	1.5	1.8	2.9	125	3.2	7.2	2.0	12.8

TIPSII [UPF] GH147 CENSUS90 72583600 06/22/92 5:06 PM MACHINE: C DATA:CENSUS90*H1TIPSDA47. 06/19/92 14:27:15 TAPE: NONE FRAME: 270
TSF:CENSUS90*92. 06/19/92 14:57:21 UTF:CENSUS90*93. 06/19/92 14:57:21 META:CENSUS90*H1TABLES47. 06/19/92 15:09:09

Table 76. **Percent of Housing Units Allocated or Substituted: 1990**—Con.

[For definitions of terms and meanings of symbols, see text]

State Urban and Rural and Size of Place Inside and Outside Metropolitan Area County Place and [In Selected States] County Subdivision [1,000 or More Persons]	All housing units					Occupied housing units				Vacant housing units				
				Percent allocated or substituted			Percent allocated or substituted				Percent allocated or substituted			
	Total	1 or more items allocated	Substituted	Rooms	Units in structure	Total	Tenure	Value, specified owner	Contract rent, specified renter	Total	Vacancy status	Duration of vacancy	Value, specified vacant for sale only	Contract rent, specified vacant for rent
PLACE AND COUNTY SUBDIVISION—Con.														
Smithville town	1 693	297	9	1.9	5.9	1 588	3.4	6.3	4.0	105	1.9	8.6	17.6	44.4
Smyrna town	5 312	712	44	3.0	3.8	4 836	2.9	3.8	3.6	476	8.6	14.7	13.5	25.9
Sneedville town	551	100	3	4.5	4.2	513	1.9	4.9	2.7	38	2.6	28.9	–	66.7
Soddy-Daisy city	3 356	431	64	3.0	3.1	3 193	4.0	7.8	3.6	163	6.7	7.4	14.3	28.6
Somerville town	911	198	7	4.5	4.9	865	4.6	4.4	5.6	46	2.2	15.2	16.7	66.7
South Cleveland CDP	2 036	228	8	.9	1.3	1 918	2.2	3.8	2.2	118	3.4	9.3	10.0	9.2
South Fulton city	1 182	215	14	4.1	4.2	1 121	4.2	9.1	3.3	61	6.6	4.9	12.5	57.1
South Pittsburg city	1 444	346	6	2.7	6.7	1 314	3.0	6.2	3.3	130	7.7	16.9	12.5	54.0
Sparta city	2 034	365	11	3.7	2.9	1 898	1.8	7.0	6.9	136	9.6	19.1	26.1	57.1
Spencer town	466	55	1	1.9	.9	429	1.6	7.4	–	37	2.7	5.4	16.7	100.0
Spring City town	967	171	2	2.3	2.4	867	2.7	5.8	3.2	100	3.0	5.0	13.3	21.7
Springfield city	4 530	600	21	2.0	2.6	4 243	2.7	4.5	2.8	287	2.4	9.4	11.1	31.5
Spring Hill town	580	82	1	1.9	1.2	515	1.7	5.3	3.7	65	10.8	13.8	–	10.5
Spurgeon CDP	1 266	182	9	1.5	4.9	1 217	1.9	5.4	.9	49	10.2	26.5	–	26.9
Surgoinsville town	625	82	8	2.4	2.4	578	2.1	8.2	1.8	47	12.8	21.3	18.2	60.0
Sweetwater city	2 168	227	8	1.2	2.4	2 017	1.4	4.4	3.9	151	1.3	4.0	7.7	15.0
Tazewell town	919	167	3	5.4	2.5	861	2.3	5.0	2.3	58	6.9	17.2	20.0	90.3
Tennessee Ridge city	499	67	1	2.8	1.2	470	.9	5.4	–	29	3.4	13.8	50.0	42.9
Tiptonville town	844	121	5	1.1	3.8	807	3.0	6.1	3.6	37	10.8	8.1	–	55.6
Tracy City town	667	103	5	2.7	2.5	619	2.1	6.3	–	48	4.2	10.4	–	10.0
Trenton city	2 150	469	27	3.3	6.3	1 954	5.6	6.2	5.2	196	3.1	7.7	–	68.5
Troy town	454	77	2	1.8	2.9	436	3.0	5.8	5.9	18	5.6	5.6	–	50.0
Tullahoma city	7 119	1 077	47	2.8	3.7	6 607	2.7	4.4	3.8	512	3.9	11.1	19.5	36.2
Tusculum city	526	56	–	.8	1.3	500	1.8	4.4	3.0	26	–	3.8	–	–
Union City city	4 609	669	45	2.5	4.4	4 305	3.6	5.5	3.7	304	1.6	2.3	20.0	42.1
Walden town	598	67	8	2.2	1.5	567	3.2	4.2	5.5	31	6.5	12.9	–	25.0
Walnut Hill CDP	1 291	120	6	1.2	1.6	1 242	2.5	3.0	1.7	49	6.1	12.2	–	25.0
Walterhill CDP	378	63	4	6.6	2.4	346	5.2	9.2	5.6	32	15.6	37.5	12.5	28.6
Watertown city	566	123	3	7.6	3.0	510	6.5	10.1	3.9	56	8.9	23.2	–	73.3
Waverly city	1 787	275	12	2.4	2.7	1 641	2.3	5.6	3.1	146	10.3	16.4	3.8	47.2
Waynesboro city	775	109	2	2.5	1.8	723	1.8	5.7	4.3	52	1.9	17.3	33.3	38.5
Westmoreland town	709	99	2	1.0	3.4	668	2.2	5.1	1.8	41	4.9	12.2	16.7	66.7
White Bluff town	851	86	11	1.9	2.2	763	2.1	3.6	5.0	88	6.8	8.0	–	7.7
White House city	1 122	101	4	2.6	1.8	1 031	2.8	2.6	3.6	91	3.3	12.1	4.0	15.4
White Pine town	768	129	2	1.0	2.2	723	1.8	6.8	3.3	45	6.7	35.6	75.0	72.2
Whiteville town	444	84	3	5.2	3.8	413	4.8	7.9	7.0	31	6.5	6.5	33.3	66.7
Whitwell city	689	123	3	1.7	4.2	636	2.5	8.6	1.5	53	–	11.3	27.3	61.5
Wildwood Lake CDP	1 033	128	14	3.0	3.1	989	3.5	6.7	2.2	44	4.5	4.5	–	53.8
Winchester city	2 625	290	6	1.4	2.3	2 466	2.1	3.3	2.8	159	4.4	9.4	–	43.6
Woodbury town	1 034	193	4	4.7	2.6	946	3.1	4.6	2.3	88	1.1	14.8	–	80.0
Nashville-Davidson	229 064	31 794	1 231	2.4	3.6	207 530	2.6	3.6	3.3	21 534	3.1	10.5	11.4	16.2

TIPSII [UPF] GH147 CENSUS90 72583600 06/22/92 5:06 PM MACHINE: C DATA:CENSUS90*H1TIPSDA47. 06/19/92 14:27:15 TAPE: NONE FRAME: 271
TSF:CENSUS90*92. 06/19/92 14:57:21 UTF:CENSUS90*93. 06/19/92 14:57:21 META:CENSUS90*H1TABLES47. 06/19/92 15:09:09

APPENDIX A.
Area Classifications

CONTENTS

Alaska Native Regional Corporation (ANRC) *(See American Indian and Alaska Native Area)*
Alaska Native Village (ANV) *(See American Indian and Alaska Native Area)*
Alaska Native Village Statistical Area *(See American Indian and Alaska Native Area)*
American Indian and Alaska Native Area ---- A–1
American Indian Reservation *(See American Indian and Alaska Native Area, see County Subdivision)*
American Indian Reservation and Trust Land *(See American Indian and Alaska Native Area)*
American Samoa *(See Outlying Areas of the United States, see State)*
Area Measurement ---- A–3
Assessment District *(See County Subdivision)*
Block ---- A–3
Block Group (BG) ---- A–4
Block Numbering Area (BNA) *(See Census Tract and Block Numbering Area)*
Borough *(See County Subdivision, see Place)*
Borough and Census Area (Alaska) *(See County)*
Boundary Changes ---- A–4
Census Area (Alaska) *(See County)*
Census Block *(See Block)*
Census Code *(See Geographic Code)*
Census County Division (CCD) *(See County Subdivision)*
Census Designated Place (CDP) *(See Place)*
Census Division *(See Census Region and Census Division)*
Census Geographic Code *(See Geographic Code)*
Census Region and Census Division ---- A–4
Census Subarea (Alaska) *(See County Subdivision)*
Census Tract and Block Numbering Area ---- A–5
Central City *(See Metropolitan Area)*
Central Place *(See Urbanized Area)*
City *(See Place)*
Congressional District (CD) ---- A–6
Consolidated City *(See Place)*
Consolidated Metropolitan Statistical Area (CMSA) *(See Metropolitan Area)*
County ---- A–6
County Subdivision ---- A–6
Crews of Vessels *(See Area Measurement, see Block, see Census Tract and Block Numbering Area)*
Division *(See Census Region and Division, see County Subdivision)*
Election District *(See County Subdivision, see Voting District)*
Extended City *(See Urban and Rural)*
Farm *(See Urban and Rural)*
Federal Information Processing Standards (FIPS) Code *(See Geographic Code)*
Geographic Block Group *(See Block Group)*
Geographic Code ---- A–7
Geographic Presentation ---- A–7
Gore *(See County Subdivision)*
Grant *(See County Subdivision)*
Guam *(See Outlying Areas of the United States, see State)*
Hierarchical Presentation *(See Geographic Presentation)*
Historic Areas of Oklahoma *(See American Indian and Alaska Native Area, Tribal Jurisdiction Statistical Area)*
Historical Counts ---- A–8
Incorporated Place *(See Place)*
Independent City *(See County)*
Internal Point ---- A–8
Inventory Presentation *(See Geographic Presentation)*
Land Area *(See Area Measurement)*
Latitude *(See Internal Point)*
Longitude *(See Internal Point)*
Magisterial District *(See County Subdivision)*
Metropolitan Area (MA) ---- A–8
Metropolitan Statistical Area (MSA) *(See Metropolitan Area)*
Minor Civil Division (MCD) *(See County Subdivision)*
Northern Mariana Islands *(See Outlying Areas of the United States, see State)*
Outlying Areas of the United States ---- A–9
Palau *(See Outlying Areas of the United States, see State)*
Parish (Louisiana) *(See County)*
Parish Governing Authority District *(See County Subdivision)*
Place ---- A–9
Plantation *(See County Subdivision)*
Population or Housing Unit Density ---- A–10
Precinct *(See County Subdivision, see Voting District)*
Primary Metropolitan Statistical Area (PMSA) *(See Metropolitan Area)*
Puerto Rico *(See Outlying Areas of the United States, see State)*
Purchase *(See County Subdivision)*
Region *(See Census Region and Census Division)*
Rural *(See Urban and Rural)*
Selected States *(See County Subdivision, see State)*
State ---- A–11
Supervisors' District *(See County Subdivision)*
Tabulation Block Group *(See Block Group)*
TIGER ---- A–11
Town *(See County Subdivision, see Place)*
Township *(See County Subdivision)*
Tract *(See Census Tract and Block Numbering Area)*
Tribal Designated Statistical Area (TDSA) *(See American Indian and Alaska Native Area)*
Tribal Jurisdiction Statistical Area (TJSA) *(See American Indian and Alaska Native Area)*
Trust Land *(See American Indian and Alaska Native Area)*
United States ---- A–11
Unorganized Territory (unorg.) *(See County Subdivision)*
Urban and Rural ---- A–11
Urbanized Area (UA) ---- A–12
Village *(See Place)*
Virgin Islands *(See Outlying Areas of the United States, see State)*
Voting District (VTD) ---- A–12
Water Area *(See Area Measurement)*
ZIP Code® ---- A–13

These definitions are for all geographic entities and concepts that the Census Bureau will include in its standard 1990 census data products. Not all entities and concepts are shown in any one 1990 census data product. For a description of geographic areas included in each data product, see appendix F.

AMERICAN INDIAN AND ALASKA NATIVE AREA

Alaska Native Regional Corporation (ANRC)

Alaska Native Regional Corporations (ANRC's) are corporate entities established under the Alaska Native Claims Settlement Act of 1972, Public Law 92-203, as amended by Public Law 94-204, to conduct both business and nonprofit affairs of Alaska Natives. Alaska is divided into

12 ANRC's that cover the entire State, except for the Annette Islands Reserve. The boundaries of the 12 ANRC's were established by the Department of the Interior, in cooperation with Alaska Natives. Each ANRC was designed to include, as far as practicable, Alaska Natives with a common heritage and common interests. The ANRC boundaries for the 1990 census were identified by the Bureau of Land Management. A 13th region was established for Alaska Natives who are not permanent residents and who chose not to enroll in one of the 12 ANRC's; no census products are prepared for the 13th region. ANRC's were first identified for the 1980 census.

Each ANRC is assigned a two-digit census code ranging from 07 through 84. These census codes are assigned in alphabetical order of the ANRC's.

Alaska Native Village (ANV) Statistical Area

Alaska Native villages (ANV's) constitute tribes, bands, clans, groups, villages, communities, or associations in Alaska that are recognized pursuant to the Alaska Native Claims Settlement Act of 1972, Public Law 92-203. Because ANV's do not have legally designated boundaries, the Census Bureau has established Alaska Native village statistical areas (ANVSA's) for statistical purposes. For the 1990 census, the Census Bureau cooperated with officials of the nonprofit corporation within each participating Alaska Native Regional Corporation (ANRC), as well as other knowledgeable officials, to delineate boundaries that encompass the settled area associated with each ANV. ANVSA's are located within ANRC's and do not cross ANRC boundaries. ANVSA's for the 1990 census replace the ANV's that the Census Bureau recognized for the 1980 census.

Each ANVSA is assigned a four-digit census code ranging from 6001 through 8989. Each ANVSA also is assigned a five-digit FIPS code. Both the census and FIPS codes are assigned in alphabetical order of ANVSA's.

American Indian Reservation and Trust Land

American Indian Reservation—Federal American Indian reservations are areas with boundaries established by treaty, statute, and/ or executive or court order, and recognized by the Federal Government as territory in which American Indian tribes have jurisdiction. State reservations are lands held in trust by State governments for the use and benefit of a given tribe. The reservations and their boundaries were identified for the 1990 census by the Bureau of Indian Affairs (BIA), Department of Interior (for Federal reservations), and State governments (for State reservations). The names of American Indian reservations recognized by State governments, but not by the Federal Government, are followed by ''(State).'' Areas composed of reservation lands that are administered jointly and/ or are claimed by two reservations, as identified by the BIA, are called ''joint areas,'' and are treated as separate American Indian reservations for census purposes.

Federal reservations may cross State boundaries, and Federal and State reservations may cross county, county subdivision, and place boundaries. For reservations that cross State boundaries, only the portion of the reservations in a given State are shown in the data products for that State; the entire reservations are shown in data products for the United States.

Each American Indian reservation is assigned a four-digit census code ranging from 0001 through 4989. These census codes are assigned in alphabetical order of American Indian reservations nationwide, except that joint areas appear at the end of the code range. Each American Indian reservation also is assigned a five-digit FIPS code; because the FIPS codes are assigned in alphabetical sequence of American Indian reservations within each State, the FIPS code is different in each State for reservations in more than one State.

Trust Land—Trust lands are property associated with a particular American Indian reservation or tribe, held in trust by the Federal Government. Trust lands may be held in trust either for a tribe (tribal trust land) or for an individual member of a tribe (individual trust land). Trust lands recognized for the 1990 census comprise all tribal trust lands and inhabited individual trust lands located outside of a reservation boundary. As with other American Indian areas, trust lands may be located in more than one State. Only the trust lands in a given State are shown in the data products for that State; all trust lands associated with a reservation or tribe are shown in data products for the United States. The Census Bureau first reported data for tribal trust lands for the 1980 census.

Trust lands are assigned a four-digit census code and a five-digit FIPS code, the same as that for the reservation with which they are associated. Trust lands not associated with a reservation are presented by tribal name, interspersed alphabetically among the reservations.

Tribal Designated Statistical Area (TDSA)

Tribal designated statistical areas (TDSA's) are areas, delineated outside Oklahoma by federally- and State-recognized tribes without a land base or associated trust lands, to provide statistical areas for which the Census Bureau tabulates data. TDSA's represent areas generally containing the American Indian population over which federally-recognized tribes have jurisdiction and areas in which State tribes provide benefits and services to their members. The names of TDSA's delineated by State-recognized tribes are followed by ''(State).'' The Census Bureau did not recognize TDSA's before the 1990 census.

Each TDSA is assigned a four-digit census code ranging from 9001 through 9589. The census codes are assigned in alphabetical order of TDSA's nationwide. Each TDSA also is assigned a five-digit FIPS code in alphabetical order within State.

Tribal Jurisdiction Statistical Area (TJSA)

Tribal jurisdiction statistical areas (TJSA's) are areas, delineated by federally-recognized tribes in Oklahoma without a reservation, for which the Census Bureau tabulates data. TJSA's represent areas generally containing the American Indian population over which one or more tribal governments have jurisdiction; if tribal officials delineated adjacent TJSA's so that they include some duplicate territory, the overlap area is called a ''joint use area,'' which is treated as a separate TJSA for census purposes.

TJSA's replace the ''Historic Areas of Oklahoma (excluding urbanized areas)'' shown in 1980 census data products. The Historic Areas of Oklahoma comprised the territory located within reservations that had legally established boundaries from 1900 to 1907; these reservations were dissolved during the 2- to 3-year period preceding the statehood of Oklahoma in 1907. The Historic Areas of Oklahoma (excluding urbanized areas) were identified only for the 1980 census.

Each TJSA is assigned a four-digit census code ranging from 5001 through 5989. The census codes are assigned in alphabetical order of TJSA's, except that joint areas appear at the end of the code range. Each TJSA also is assigned a five-digit FIPS code in alphabetical order within Oklahoma.

AREA MEASUREMENT

Area measurements provide the size, in square kilometers (also in square miles in printed reports), recorded for each geographic entity for which the Census Bureau tabulates data in general-purpose data products (except crews-of-vessels entities and ZIP Codes). (Square kilometers may be divided by 2.59 to convert an area measurement to square miles.) Area was calculated from the specific set of boundaries recorded for the entity in the Census Bureau's geographic data base (see ''TIGER''). On machine-readable files, area measurements are shown to three decimal places; the decimal point is implied. In printed reports and listings, area measurements are shown to one decimal.

The Census Bureau provides measurements for both land area and total water area for the 1990 census; the water figure includes inland, coastal, Great Lakes, and territorial water. (For the 1980 census, the Census Bureau provided area measurements for land and inland water.) The Census Bureau will provide measurements for the component types of water for the affected entities in a separate file. ''Inland water'' consists of any lake, reservoir, pond, or similar body of water that is recorded in the Census Bureau's geographic data base. It also includes any river, creek, canal, stream, or similar feature that is recorded in that data base as a two-dimensional feature (rather than as a single line). The portions of the oceans and related large embayments (such as the Chesapeake Bay and Puget Sound), the Gulf of Mexico, and the Caribbean Sea that belong to the United States and its territories are considered to be ''coastal'' and ''territorial'' waters; the Great Lakes are treated as a separate water entity. Rivers and bays that empty into these bodies of water are treated as ''inland water'' from the point beyond which they are narrower than one nautical mile across. Identification of land and inland, coastal, and territorial waters is for statistical purposes, and does not necessarily reflect legal definitions thereof.

By definition, census blocks do not include water within their boundaries; therefore, the water area of a block is always zero. Land area measurements may disagree with the information displayed on census maps and in the TIGER file because, for area measurement purposes, features identified as ''intermittent water'' and ''glacier'' are reported as land area. For this reason, it may not be possible to derive the land area for an entity by summing the land area of its component census blocks. In addition, the water area measurement reported for some geographic entities includes water that is not included in any lower-level geographic entity. Therefore, because water is contained only in a higher-level geographic entity, summing the water measurements for all the component lower-level geographic entities will not yield the water area of that higher-level entity. This occurs, for example, where water is associated with a county but is not within the legal boundary of any minor civil division, or the water is associated with a State but is not within the legal boundary of any county. Crews-of-vessels entities (see ''Census Tract and Block Numbering Area'' and ''Block'') do not encompass territory and therefore have no area measurements. ZIP Codes do not have specific boundaries, and therefore, also do not have area measurements.

The accuracy of any area measurement figure is limited by the inaccuracy inherent in (1) the location and shape of the various boundary features in the data base, and (2) rounding affecting the last digit in all operations that compute and/ or sum the area measurements.

BLOCK

Census blocks are small areas bounded on all sides by visible features such as streets, roads, streams, and railroad tracks, and by invisible boundaries such as city, town, township, and county limits, property lines, and short, imaginary extensions of streets and roads.

Tabulation blocks, used in census data products, are in most cases the same as collection blocks, used in the census enumeration. In some cases, collection blocks have been ''split'' into two or more parts required for data tabulations. Tabulation blocks do not cross the boundaries of counties, county subdivisions, places, census tracts or block numbering areas, American Indian and Alaska Native areas, congressional districts, voting districts, urban or rural areas, or urbanized areas. The 1990 census is the first for which the entire United States and its possessions are block-numbered.

Blocks are numbered uniquely within each census tract or BNA. A block is identified by a three-digit number, sometimes with a single alphabetical suffix. Block numbers

with suffixes generally represent collection blocks that were ''split'' in order to identify separate geographic entities that divide the original block. For example, when a city limit runs through data collection block 101, the data for the portion inside the city is tabulated in block 101A and the portion outside, in block 101B. A block number with the suffix ''Z'' represents a ''crews-of-vessels'' entity for which the Census Bureau tabulates data, but that does not represent a true geographic area; such a block is shown on census maps associated with an anchor symbol and a census tract or block numbering area with a .99 suffix.

BLOCK GROUP (BG)

Geographic Block Group

A geographic block group (BG) is a cluster of blocks having the same first digit of their three-digit identifying numbers within a census tract or block numbering area (BNA). For example, BG 3 within a census tract or BNA includes all blocks numbered between 301 and 397. In most cases, the numbering involves substantially fewer than 97 blocks. Geographic BG's never cross census tract or BNA boundaries, but may cross the boundaries of county subdivisions, places, American Indian and Alaska Native areas, urbanized areas, voting districts, and congressional districts. BG's generally contain between 250 and 550 housing units, with the ideal size being 400 housing units.

Tabulation Block Group

In the data tabulations, a geographic BG may be split to present data for every unique combination of county subdivision, place, American Indian and Alaska Native area, urbanized area, voting district, urban/ rural and congressional district shown in the data product; for example, if BG 3 is partly in a city and partly outside the city, there will be separate tabulated records for each portion of BG 3. BG's are used in tabulating decennial census data nationwide in the 1990 census, in all block-numbered areas in the 1980 census, and in Tape Address Register (TAR) areas in the 1970 census. For purposes of data presentation, BG's are a substitute for the enumeration districts (ED's) used for reporting data in many parts of the United States for the 1970 and 1980 censuses, and in all areas for pre-1970 censuses.

BOUNDARY CHANGES

The boundaries of some counties, county subdivisions, American Indian and Alaska Native areas, and many incorporated places, changed between those reported for the 1980 census and January 1, 1990. Boundary changes to legal entities result from:

1. Annexations to or detachments from legally established governmental units.
2. Mergers or consolidations of two or more governmental units.
3. Establishment of new governmental units.
4. Disincorporations or disorganizations of existing governmental units.
5. Changes in treaties and Executive Orders.

The historical counts shown for counties, county subdivisions, and places are not updated for such changes, and thus reflect the population and housing units in the area as delineated at each census. Information on boundary changes reported between the 1980 and 1990 censuses for counties, county subdivisions, and incorporated places is presented in the ''User Notes'' section of the technical documentation of Summary Tape Files 1 and 3, and in the 1990 CPH-2, *Population and Housing Unit Counts* printed reports. For information on boundary changes for such areas in the decade preceding other decennial censuses, see the *Number of Inhabitants* reports for each census. Boundary changes are not reported for some areas, such as census designated places and block groups.

CENSUS REGION AND CENSUS DIVISION

Census Division

Census divisions are groupings of States that are subdivisions of the four census regions. There are nine divisions, which the Census Bureau adopted in 1910 for the presentation of data. The regions, divisions, and their constituent States are:

Northeast Region

New England Division:

Maine, New Hampshire, Vermont, Massachusetts, Rhode Island, Connecticut

Middle Atlantic Division:

New York, New Jersey, Pennsylvania

Midwest Region

East North Central Division:

Ohio, Indiana, Illinois, Michigan, Wisconsin

West North Central Division:

Minnesota, Iowa, Missouri, North Dakota, South Dakota, Nebraska, Kansas

South Region

South Atlantic Division:

Delaware, Maryland, District of Columbia, Virginia, West Virginia, North Carolina, South Carolina, Georgia, Florida

East South Central Division:

Kentucky, Tennessee, Alabama, Mississippi

West South Central Division:

Arkansas, Louisiana, Oklahoma, Texas

West Region

Mountain Division:

Montana, Idaho, Wyoming, Colorado, New Mexico, Arizona, Utah, Nevada

Pacific Division:

Washington, Oregon, California, Alaska, Hawaii

Census Region

Census regions are groupings of States that subdivide the United States for the presentation of data. There are four regions—Northeast, Midwest, South, and West. Each of the four census regions is divided into two or more census divisions. Prior to 1984, the Midwest region was named the North Central region. From 1910, when census regions were established, through the 1940's, there were three regions—North, South, and West.

CENSUS TRACT AND BLOCK NUMBERING AREA

Block Numbering Area (BNA)

Block numbering areas (BNA's) are small statistical subdivisions of a county for grouping and numbering blocks in nonmetropolitan counties where local census statistical areas committees have not established census tracts. State agencies and the Census Bureau delineated BNA's for the 1990 census, using guidelines similar to those for the delineation of census tracts. BNA's do not cross county boundaries.

BNA's are identified by a four-digit basic number and may have a two-digit suffix; for example, 9901.07. The decimal point separating the four-digit basic BNA number from the two-digit suffix is shown in printed reports, in microfiche, and on census maps; in machine-readable files, the decimal point is implied. Many BNA's do not have a suffix; in such cases, the suffix field is left blank in all data products. BNA numbers range from 9501 through 9989.99, and are unique within a county (numbers in the range of 0001 through 9499.99 denote a census tract). The suffix .99 identifies a BNA that was populated entirely by persons aboard one or more civilian or military ships. A ''crews-of-vessels'' BNA appears on census maps only as an anchor symbol with its BNA number (and block numbers on maps showing block numbers); the BNA relates to the ships associated with the onshore BNA's having the same four-digit basic number. Suffixes in the range .80 through .98 usually identify BNA's that either were revised or were created during the 1990 census data collection activities. Some of these revisions produced BNA's that have extremely small land area and may have little or no population or housing. For data analysis, such a BNA can be summarized with an adjacent BNA.

Census Tract

Census tracts are small, relatively permanent statistical subdivisions of a county. Census tracts are delineated for all metropolitan areas (MA's) and other densely populated counties by local census statistical areas committees following Census Bureau guidelines (more than 3,000 census tracts have been established in 221 counties outside MA's). Six States (California, Connecticut, Delaware, Hawaii, New Jersey, and Rhode Island) and the District of Columbia are covered entirely by census tracts. Census tracts usually have between 2,500 and 8,000 persons and, when first delineated, are designed to be homogeneous with respect to population characteristics, economic status, and living conditions. Census tracts do not cross county boundaries. The spatial size of census tracts varies widely depending on the density of settlement. Census tract boundaries are delineated with the intention of being maintained over a long time so that statistical comparisons can be made from census to census. However, physical changes in street patterns caused by highway construction, new development, etc., may require occasional revisions; census tracts occasionally are split due to large population growth, or combined as a result of substantial population decline. Census tracts are referred to as ''tracts'' in all 1990 data products.

Census tracts are identified by a four-digit basic number and may have a two-digit suffix; for example, 6059.02. The decimal point separating the four-digit basic tract number from the two-digit suffix is shown in printed reports, in microfiche, and on census maps; in machine-readable files, the decimal point is implied. Many census tracts do not have a suffix; in such cases, the suffix field is left blank in all data products. Leading zeros in a census tract number (for example, 002502) are shown only on machine-readable files.

Census tract numbers range from 0001 through 9499.99 and are unique within a county (numbers in the range of 9501 through 9989.99 denote a block numbering area). The suffix .99 identifies a census tract that was populated entirely by persons aboard one or more civilian or military ships. A ''crews-of-vessels'' census tract appears on census maps only as an anchor symbol with its census tract number (and block numbers on maps showing block numbers). These census tracts relate to the ships associated with the onshore census tract having the same four-digit basic number. Suffixes in the range .80 through .98 usually identify census tracts that either were revised or were created during the 1990 census data collection activities. Some of these revisions may have resulted in census tracts that have extremely small land area and may have little or no population or housing. For data analysis, such a census tract can be summarized with an adjacent census tract.

CONGRESSIONAL DISTRICT (CD)

Congressional districts (CD's) are the 435 areas from which persons are elected to the U.S. House of Representatives. After the apportionment of congressional seats among the States, based on census population counts, each State is responsible for establishing CD's for the purpose of electing representatives. Each CD is to be as equal in population to all other CD's in the State as practicable, based on the decennial census counts.

The CD's that were in effect on January 1, 1990 were those of the 101st Congress. Data on the 101st Congress appear in an early 1990 census data product (Summary Tape File 1A). The CD's of the 101st Congress are the same as those in effect for the 102nd Congress. CD's of the 103rd Congress, reflecting redistricting based on the 1990 census, are summarized in later 1990 data products (STF's 1D and 3D, and 1990 CPH-4, *Population and Housing Characteristics for Congressional Districts of the 103rd Congress* printed reports).

COUNTY

The primary political divisions of most States are termed ''counties.'' In Louisiana, these divisions are known as ''parishes.'' In Alaska, which has no counties, the county equivalents are the organized ''boroughs'' and the ''census areas'' that are delineated for statistical purposes by the State of Alaska and the Census Bureau. In four States (Maryland, Missouri, Nevada, and Virginia), there are one or more cities that are independent of any county organization and thus constitute primary divisions of their States. These cities are known as ''independent cities'' and are treated as equivalent to counties for statistical purposes. That part of Yellowstone National Park in Montana is treated as a county equivalent. The District of Columbia has no primary divisions, and the entire area is considered equivalent to a county for statistical purposes.

Each county and county equivalent is assigned a three-digit FIPS code that is unique within State. These codes are assigned in alphabetical order of county or county equivalent within State, except for the independent cities, which follow the listing of counties.

COUNTY SUBDIVISION

County subdivisions are the primary subdivisions of counties and their equivalents for the reporting of decennial census data. They include census county divisions, census subareas, minor civil divisions, and unorganized territories.

Each county subdivision is assigned a three-digit census code in alphabetical order within county and a five-digit FIPS code in alphabetical order within State.

Census County Division (CCD)

Census county divisions (CCD's) are subdivisions of a county that were delineated by the Census Bureau, in cooperation with State officials and local census statistical areas committees, for statistical purposes. CCD's were established in 21 States where there are no legally established minor civil divisions (MCD's), where the MCD's do not have governmental or administrative purposes, where the boundaries of the MCD's change frequently, and/ or where the MCD's are not generally known to the public. CCD's have no legal functions, and are not governmental units.

The boundaries of CCD's usually are delineated to follow visible features, and in most cases coincide with census tract or block numbering area boundaries. The name of each CCD is based on a place, county, or well-known local name that identifies its location. CCD's have been established in the following 21 States: Alabama, Arizona, California, Colorado, Delaware, Florida, Georgia, Hawaii, Idaho, Kentucky, Montana, Nevada, New Mexico, Oklahoma, Oregon, South Carolina, Tennessee, Texas, Utah, Washington, and Wyoming. For the 1980 census, the county subdivisions recognized for Nevada were MCD's.

Census Subarea (Alaska)

Census subareas are statistical subdivisions of boroughs and census areas (county equivalents) in Alaska. Census subareas were delineated cooperatively by the State of Alaska and the Census Bureau. The census subareas, identified first in 1980, replaced the various types of subdivisions used in the 1970 census.

Minor Civil Division (MCD)

Minor civil divisions (MCD's) are the primary political or administrative divisions of a county. MCD's represent many different kinds of legal entities with a wide variety of governmental and/ or administrative functions. MCD's are variously designated as American Indian reservations, assessment districts, boroughs, election districts, gores, grants, magisterial districts, parish governing authority districts, plantations, precincts, purchases, supervisors' districts, towns, and townships. In some States, all or some incorporated places are not located in any MCD and thus serve as MCD's in their own right. In other States, incorporated places are subordinate to (part of) the MCD's in which they are located, or the pattern is mixed—some incorporated places are independent of MCD's and others are subordinate to one or more MCD's.

The Census Bureau recognizes MCD's in the following 28 States: Arkansas, Connecticut, Illinois, Indiana, Iowa, Kansas, Louisiana, Maine, Maryland, Massachusetts, Michigan, Minnesota, Mississippi, Missouri, Nebraska, New Hampshire, New Jersey, New York, North Carolina, North Dakota, Ohio, Pennsylvania, Rhode Island, South Dakota, Vermont, Virginia, West Virginia, and Wisconsin. The District of Columbia has no primary divisions, and the entire area is considered equivalent to an MCD for statistical purposes.

The MCD's in 12 selected States (Connecticut, Maine, Massachusetts, Michigan, Minnesota, New Hampshire, New Jersey, New York, Pennsylvania, Rhode Island, Vermont, and Wisconsin) also serve as general-purpose local governments. The Census Bureau presents data for these MCD's in all data products in which it provides data for places.

Unorganized Territory (unorg.)

In nine States (Arkansas, Iowa, Kansas, Louisiana, Maine, Minnesota, North Carolina, North Dakota, and South Dakota), some counties contain territory that is not included in an MCD recognized by the Census Bureau. Each separate area of unorganized territory in these States is recognized as one or more separate county subdivisions for census purposes. Each unorganized territory is given a descriptive name, followed by the designation ''unorg.''

GEOGRAPHIC CODE

Geographic codes are shown primarily on machine-readable data products, such as computer tape and compact disc-read only memory (CD-ROM), but also appear on other products such as microfiche; they also are shown on some census maps. Codes are identified as ''census codes'' only if there is also a Federal Information Processing Standards (FIPS) code for the same geographic entity. A code that is not identified as either ''census'' or ''FIPS'' is usually a census code for which there is no FIPS equivalent, or for which the Census Bureau does not use the FIPS code. The exceptions, which use only the FIPS code in census products, are county, congressional district, and metropolitan area (that is, metropolitan statistical area, consolidated metropolitan statistical area, and primary metropolitan statistical area).

Census Code

Census codes are assigned for a variety of geographic entities, including American Indian and Alaska Native area, census division, census region, county subdivision, place, State, urbanized area, and voting district. The structure, format, and meaning of census codes appear in the 1990 census *Geographic Identification Code Scheme;* in the data dictionary portion of the technical documentation for summary tape files, CD-ROM's, and microfiche.

Federal Information Processing Standards (FIPS) Code

Federal Information Processing Standards (FIPS) codes are assigned for a variety of geographic entities, including American Indian and Alaska Native area, congressional district, county, county subdivision, metropolitan area, place, and State. The structure, format, and meaning of FIPS codes used in the census are shown in the 1990 census *Geographic Identification Code Scheme;* in the data dictionary portion of the technical documentation for summary tape files, CD-ROM's, and microfiche.

The objective of the FIPS codes is to improve the use of data resources of the Federal Government and avoid unnecessary duplication and incompatibilities in the collection, processing, and dissemination of data. More information about FIPS and FIPS code documentation is available from the National Technical Information Service, Springfield, VA 22161.

United States Postal Service (USPS) Code

United States Postal Service (USPS) codes for States are used in all 1990 data products. The codes are two-character alphabetic abbreviations. These codes are the same as the FIPS two-character alphabetic abbreviations.

GEOGRAPHIC PRESENTATION

Hierarchical Presentation

A hierarchical geographic presentation shows the geographic entities in a superior/subordinate structure in census products. This structure is derived from the legal, administrative, or areal relationships of the entities. The hierarchical structure is depicted in report tables by means of indentation, and is explained for machine-readable media in the discussion of file structure in the geographic coverage portion of the abstract in the technical documentation. An example of hierarchical presentation is the ''standard census geographic hierarchy'': block, within block group, within census tract or block numbering area, within place, within county subdivision, within county, within State, within division, within region, within the United States. Graphically, this is shown as:

```
United States
  Region
    Division
      State
        County
          County subdivision
            Place (or part)
              Census tract/ block numbering area
               (or part)
                Block group (or part)
                  Block
```

Inventory Presentation

An inventory presentation of geographic entities is one in which all entities of the same type are shown in alphabetical or code sequence, without reference to their hierarchical relationships. Generally, an inventory presentation shows totals for entities that may be split in a hierarchical presentation, such as place, census tract/

block numbering area, or block group. An example of a series of inventory presentations is: State, followed by all the counties in that State, followed by all the places in that State. Graphically, this is shown as:

State

County ''A''
County ''B''
County ''C''

Place ''X''
Place ''Y''
Place ''Z''

HISTORICAL COUNTS

Historical counts for total population and total housing units are shown in the 1990 CPH-2, *Population and Housing Unit Counts* report series. As in past censuses, the general rule for presenting historical data for States, counties, county subdivisions, and places is to show historical counts only for single, continually existing entities. Stated another way, if an entity existed for both the current and preceding censuses, the tables show counts for the preceding censuses. Included in this category are entities of the same type (county, county subdivision, place) even if they had changed their names. Also included are entities that merged, but only if the new entity retained the name of one of the merged entities. The historical counts shown are for each entity as it was bounded at each census.

In cases where an entity was formed since a preceding census, such as a newly incorporated place or a newly organized township, the symbol three dots ''...'' is shown for earlier censuses. The three-dot symbol also is shown for those parts of a place that have extended into an additional county or county subdivision through annexation or other revision of boundaries since the preceding census.

In a few cases, changes in the boundaries of county subdivisions caused a place to be split into two or more parts, or to be split differently than in the preceding census. If historical counts for the parts of the place as currently split did not appear in a preceding census, ''(NA)'' is shown for the place in each county subdivision; however, the historical population and housing unit counts of the place appear in tables that show the entire place. For counties, county subdivisions, and places formed since January 1, 1980, 1980 census population and housing unit counts in the 1990 territory are reported in the geographic change notes included in the ''User Notes'' text section of 1990 CPH-2, *Population and Housing Unit Counts*, and in the technical documentation of Summary Tape Files 1 and 3.

In some cases, population and housing unit counts for individual areas were revised since publication of the 1980 reports (indicated by the prefix ''r''). In a number of tables of 1990 CPH-2, *Population and Housing Unit Counts*, 1980 counts are shown for aggregations of individual areas, such as the number, population, and housing unit counts of places in size groups, or urban and rural distributions. Revisions of population and housing unit counts for individual areas were not applied to the various aggregations. Therefore, it may not be possible to determine the individual areas in a given aggregation using the historical counts; conversely, the sum of the counts shown for individual areas may not agree with the aggregation.

INTERNAL POINT

An internal point is a set of geographic coordinates (latitude and longitude) that is located within a specified geographic entity. A single point is identified for each entity; for many entities, this point represents the approximate geographic center of that entity. If the shape of the entity caused this point to be located outside the boundaries of the entity, it is relocated from the center so that it is within the entity. If the internal point for a block falls in a water area, it is relocated to a land area within the block. On machine-readable products, internal points are shown to six decimal places; the decimal point is implied.

METROPOLITAN AREA (MA)

The general concept of a metropolitan area (MA) is one of a large population nucleus, together with adjacent communities that have a high degree of economic and social integration with that nucleus. Some MA's are defined around two or more nuclei.

The MA classification is a statistical standard, developed for use by Federal agencies in the production, analysis, and publication of data on MA's. The MA's are designated and defined by the Federal Office of Management and Budget, following a set of official published standards. These standards were developed by the interagency Federal Executive Committee on Metropolitan Areas, with the aim of producing definitions that are as consistent as possible for all MA's nationwide.

Each MA must contain either a place with a minimum population of 50,000 or a Census Bureau-defined urbanized area and a total MA population of at least 100,000 (75,000 in New England). An MA comprises one or more central counties. An MA also may include one or more outlying counties that have close economic and social relationships with the central county. An outlying county must have a specified level of commuting to the central counties and also must meet certain standards regarding metropolitan character, such as population density, urban population, and population growth. In New England, MA's are composed of cities and towns rather than whole counties.

The territory, population, and housing units in MA's are referred to as ''metropolitan.'' The metropolitan category is subdivided into ''inside central city'' and ''outside central city.'' The territory, population, and housing units located outside MA's are referred to as ''nonmetropolitan.'' The

metropolitan and nonmetropolitan classification cuts across the other hierarchies; for example, there is generally both urban and rural territory within both metropolitan and nonmetropolitan areas.

To meet the needs of various users, the standards provide for a flexible structure of metropolitan definitions that classify an MA either as a metropolitan statistical area (MSA) or as a consolidated metropolitan statistical area (CMSA) that is divided into primary metropolitan statistical areas (PMSA's). Documentation of the MA standards and how they are applied is available from the Secretary, Federal Executive Committee on Metropolitan Areas, Population Division, U.S. Bureau of the Census, Washington, DC 20233.

Central City

In each MSA and CMSA, the largest place and, in some cases, additional places are designated as ''central cities'' under the official standards. A few PMSA's do not have central cities. The largest central city and, in some cases, up to two additional central cities are included in the title of the MA; there also are central cities that are not included in an MA title. An MA central city does not include any part of that city that extends outside the MA boundary.

Consolidated and Primary Metropolitan Statistical Area (CMSA and PMSA)

If an area that qualifies as an MA has more than one million persons, primary metropolitan statistical areas (PMSA's) may be defined within it. PMSA's consist of a large urbanized county or cluster of counties that demonstrates very strong internal economic and social links, in addition to close ties to other portions of the larger area. When PMSA's are established, the larger area of which they are component parts is designated a consolidated metropolitan statistical area (CMSA).

Metropolitan Statistical Area (MSA)

Metropolitan statistical areas (MSA's) are relatively free-standing MA's and are not closely associated with other MA's. These areas typically are surrounded by nonmetropolitan counties.

Metropolitan Area Title and Code

The title of an MSA contains the name of its largest central city and up to two additional city names, provided that the additional places meet specified levels of population, employment, and commuting. Generally, a city with a population of 250,000 or more is in the title, regardless of other criteria.

The title of a PMSA may contain up to three place names, as determined above, or up to three county names, sequenced in order of population. A CMSA title also may include up to three names, the first of which generally is the most populous central city in the area. The second name may be the first city or county name in the most populous remaining PMSA; the third name may be the first city or county name in the next most populous PMSA. A regional designation may be substituted for the second and/ or third names in a CMSA title if such a designation is supported by local opinion and is deemed to be unambiguous and suitable by the Office of Management and Budget.

The titles for all MA's also contain the name of each State in which the area is located. Each metropolitan area is assigned a four-digit FIPS code, in alphabetical order nationwide. If the fourth digit of the code is a ''2,'' it identifies a CMSA. Additionally, there is a separate set of two-digit codes for CMSA's, also assigned alphabetically.

OUTLYING AREAS OF THE UNITED STATES

The Census Bureau treats the outlying areas as the statistical equivalents of States for the 1990 census. The outlying areas are American Samoa, Guam, the Commonwealth of the Northern Mariana Islands (Northern Mariana Islands), Republic of Palau (Palau), Puerto Rico, and the Virgin Islands of the United States (Virgin Islands). Geographic definitions specific to each outlying area are shown in appendix A of the text in the data products for each area.

PLACE

Places, for the reporting of decennial census data, include census designated places and incorporated places. Each place is assigned a four-digit census code that is unique within State. Each place is also assigned a five-digit FIPS code that is unique within State. Both the census and FIPS codes are assigned based on alphabetical order within State. Consolidated cities (see below) are assigned a one-character alphabetical census code that is unique nationwide and a five-digit FIPS code that is unique within State.

Census Designated Place (CDP)

Census designated places (CDP's) are delineated for the decennial census as the statistical counterparts of incorporated places. CDP's comprise densely settled concentrations of population that are identifiable by name, but are not legally incorporated places. Their boundaries, which usually coincide with visible features or the boundary of an adjacent incorporated place, have no legal status, nor do these places have officials elected to serve traditional municipal functions. CDP boundaries may change with changes in the settlement pattern; a CDP with the same name as in previous censuses does not necessarily have the same boundaries.

Beginning with the 1950 census, the Census Bureau, in cooperation with State agencies and local census statistical areas committees, has identified and delineated boundaries for CDP's. In the 1990 census, the name of each such place is followed by ''CDP.'' In the 1980 census, ''(CDP)'' was used; in 1970, 1960, and 1950 censuses, these places were identified by ''(U),'' meaning ''unincorporated place.''

To qualify as a CDP for the 1990 census, an unincorporated community must have met the following criteria:

1. In all States except Alaska and Hawaii, the Census Bureau uses three population size criteria to designate a CDP. These criteria are:

   a. 1,000 or more persons if outside the boundaries of an urbanized area (UA) delineated for the 1980 census or a subsequent special census.

   b. 2,500 or more persons if inside the boundaries of a UA delineated for the 1980 census or a subsequent special census.

   c. 250 or more persons if outside the boundaries of a UA delineated for the 1980 census or a subsequent special census, and within the official boundaries of an American Indian reservation recognized for the 1990 census.

2. In Alaska, 25 or more persons if outside a UA, and 2,500 or more persons if inside a UA delineated for the 1980 census or a subsequent special census.

3. In Hawaii, 300 or more persons, regardless of whether the community is inside or outside a UA.

For the 1990 census, CDP's qualified on the basis of the population counts prepared for the 1990 Postcensus Local Review Program. Because these counts were subject to change, a few CDP's may have final population counts lower than the minimums shown above.

Hawaii is the only State with no incorporated places recognized by the Bureau of the Census. All places shown for Hawaii in the data products are CDP's. By agreement with the State of Hawaii, the Census Bureau does not show data separately for the city of Honolulu, which is coextensive with Honolulu County.

Consolidated City

A consolidated government is a unit of local government for which the functions of an incorporated place and its county or minor civil division (MCD) have merged. The legal aspects of this action may result in both the primary incorporated place and the county or MCD continuing to exist as legal entities, even though the county or MCD performs few or no governmental functions and has few or no elected officials. Where this occurs, and where one or more other incorporated places in the county or MCD continue to function as separate governments, even though they have been included in the consolidated government, the primary incorporated place is referred to as a ''consolidated city.''

The data presentation for consolidated cities varies depending upon the geographic presentation. In hierarchical presentations, consolidated cities are not shown. These presentations include the semi-independent places and the ''consolidated city (remainder).'' Where the consolidated city is coextensive with a county or county subdivision, the data shown for those areas in hierarchical presentations are equivalent to those for the consolidated government.

For inventory geographic presentations, the consolidated city appears at the end of the listing of places. The data for the consolidated city include places that are part of the consolidated city. The ''consolidated city (remainder)'' is the portion of the consolidated government minus the semi-independent places, and is shown in alphabetical sequence with other places.

In summary presentations by size of place, the consolidated city is not included. The places semi-independent of consolidated cities are categorized by their size, as is the ''consolidated city (remainder).''

Each consolidated city is assigned a one-character alphabetic census code. Each consolidated city also is assigned a five-digit FIPS code that is unique within State. The semi-independent places and the ''consolidated city (remainder)'' are assigned a four-digit census code and a five-digit FIPS place code that are unique within State. Both the census and FIPS codes are assigned based on alphabetical order within State.

Incorporated Place

Incorporated places recognized in 1990 census data products are those reported to the Census Bureau as legally in existence on January 1, 1990 under the laws of their respective States as cities, boroughs, towns, and villages, with the following exceptions: the towns in the New England States, New York, and Wisconsin, and the boroughs in New York are recognized as minor civil divisions for census purposes; the boroughs in Alaska are county equivalents.

POPULATION OR HOUSING UNIT DENSITY

Population or housing unit density is computed by dividing the total population or housing units of a geographic unit (for example, United States, State, county, place) by its land area measured in square kilometers or square miles. Density is expressed as both ''persons (or housing units) per square kilometer'' and ''persons (or housing units) per square mile'' of land area in 1990 census printed reports.

STATE

States are the primary governmental divisions of the United States. The District of Columbia is treated as a statistical equivalent of a State for census purposes. The four census regions, nine census divisions, and their component States are shown under ''CENSUS REGION AND CENSUS DIVISION'' in this appendix.

The Census Bureau treats the outlying areas as State equivalents for the 1990 census. The outlying areas are American Samoa, Guam, the Northern Mariana Islands, Palau, Puerto Rico, and the Virgin Islands of the United States. Geographic definitions specific to each outlying area are shown in appendix A in the data products for each area.

Each State and equivalent is assigned a two-digit numeric Federal Information Processing Standards (FIPS) code in alphabetical order by State name, followed by the outlying area names. Each State and equivalent area also is assigned a two-digit census code. This code is assigned on the basis of the geographic sequence of each State within each census division; the first digit of the code is the code for the respective division. Puerto Rico, the Virgin Islands, and the outlying areas of the Pacific are assigned ''0'' as the division code. Each State and equivalent area also is assigned the two-letter FIPS/ United States Postal Service (USPS) code.

In 12 selected States (Connecticut, Maine, Massachusetts, Michigan, Minnesota, New Hampshire, New Jersey, New York, Pennsylvania, Rhode Island, Vermont, and Wisconsin), the minor civil divisions also serve as general-purpose local governments. The Census Bureau presents data for these minor civil divisions in all data products in which it provides data for places.

TIGER

TIGER is an acronym for the new digital (computer-readable) geographic data base that automates the mapping and related geographic activities required to support the Census Bureau's census and survey programs. The Census Bureau developed the Topologically Integrated Geographic Encoding and Referencing (TIGER) System to automate the geographic support processes needed to meet the major geographic needs of the 1990 census: producing the cartographic products to support data collection and map publication, providing the geographic structure for tabulation and publication of the collected data, assigning residential and employer addresses to their geographic location and relating those locations to the Census Bureau's geographic units, and so forth. The content of the TIGER data base is made available to the public through a variety of ''TIGER Extract'' files that may be obtained from the Data User Services Division, U.S. Bureau of the Census, Washington, DC 20233.

UNITED STATES

The United States comprises the 50 States and the District of Columbia. In addition, the Census Bureau treats the outlying areas as statistical equivalents of States for the 1990 census. The outlying areas include American Samoa, Guam, the Northern Mariana Islands, Palau, Puerto Rico, and the Virgin Islands.

URBAN AND RURAL

The Census Bureau defines ''urban'' for the 1990 census as comprising all territory, population, and housing units in urbanized areas and in places of 2,500 or more persons outside urbanized areas. More specifically, ''urban'' consists of territory, persons, and housing units in:

1. Places of 2,500 or more persons incorporated as cities, villages, boroughs (except in Alaska and New York), and towns (except in the six New England States, New York, and Wisconsin), but excluding the rural portions of ''extended cities.''
2. Census designated places of 2,500 or more persons.
3. Other territory, incorporated or unincorporated, included in urbanized areas.

Territory, population, and housing units not classified as urban constitute ''rural.'' In the 100-percent data products, ''rural'' is divided into ''places of less than 2,500'' and ''not in places.'' The ''not in places'' category comprises ''rural'' outside incorporated and census designated places and the rural portions of extended cities. In many data products, the term ''other rural'' is used; ''other rural'' is a residual category specific to the classification of the rural in each data product.

In the sample data products, rural population and housing units are subdivided into ''rural farm'' and ''rural nonfarm.'' ''Rural farm'' comprises all rural households and housing units on farms (places from which $1,000 or more of agricultural products were sold in 1989); ''rural nonfarm'' comprises the remaining rural.

The urban and rural classification cuts across the other hierarchies; for example, there is generally both urban and rural territory within both metropolitan and nonmetropolitan areas.

In censuses prior to 1950, ''urban'' comprised all territory, persons, and housing units in incorporated places of 2,500 or more persons, and in areas (usually minor civil divisions) classified as urban under special rules relating to population size and density. The definition of urban that restricted itself to incorporated places having 2,500 or more persons excluded many large, densely settled areas merely because they were not incorporated. Prior to the 1950 census, the Census Bureau attempted to avoid some of the more obvious omissions by classifying selected areas as ''urban under special rules.'' Even with these rules, however, many large, closely built-up areas were excluded from the urban category.

To improve its measure of urban territory, population, and housing units, the Census Bureau adopted the concept of the urbanized area and delineated boundaries for

unincorporated places (now, census designated places) for the 1950 census. Urban was defined as territory, persons, and housing units in urbanized areas and, outside urbanized areas, in all places, incorporated or unincorporated, that had 2,500 or more persons. With the following three exceptions, the 1950 census definition of urban has continued substantially unchanged. First, in the 1960 census (but not in the 1970, 1980, or 1990 censuses), certain towns in the New England States, townships in New Jersey and Pennsylvania, and Arlington County, Virginia, were designated as urban. However, most of these ''special rule'' areas would have been classified as urban anyway because they were included in an urbanized area or in an unincorporated place of 2,500 or more persons. Second, ''extended cities'' were identified for the 1970, 1980, and 1990 censuses. Extended cities primarily affect the figures for urban and rural territory (area), but have very little effect on the urban and rural population and housing units at the national and State levels— although for some individual counties and urbanized areas, the effects have been more evident. Third, changes since the 1970 census in the criteria for defining urbanized areas have permitted these areas to be defined around smaller centers.

Documentation of the urbanized area and extended city criteria is available from the Chief, Geography Division, U.S. Bureau of the Census, Washington, DC 20233.

Extended City

Since the 1960 census, there has been a trend in some States toward the extension of city boundaries to include territory that is essentially rural in character. The classification of all the population and living quarters of such places as urban would include in the urban designation territory, persons, and housing units whose environment is primarily rural. For the 1970, 1980, and 1990 censuses, the Census Bureau identified as rural such territory and its population and housing units for each extended city whose closely settled area was located in an urbanized area. For the 1990 census, this classification also has been applied to certain places outside urbanized areas.

In summary presentations by size of place, the urban portion of an extended city is classified by the population of the entire place; the rural portion is included in ''other rural.''

URBANIZED AREA (UA)

The Census Bureau delineates urbanized areas (UA's) to provide a better separation of urban and rural territory, population, and housing in the vicinity of large places. A UA comprises one or more places (''central place'') and the adjacent densely settled surrounding territory (''urban fringe'') that together have a minimum of 50,000 persons. The urban fringe generally consists of contiguous territory having a density of least 1,000 persons per square mile. The urban fringe also includes outlying territory of such density if it was connected to the core of the contiguous area by road and is within 1 1/ 2 road miles of that core, or within 5 road miles of the core but separated by water or other undevelopable territory. Other territory with a population density of fewer than 1,000 people per square mile is included in the urban fringe if it eliminates an enclave or closes an indentation in the boundary of the urbanized area. The population density is determined by (1) outside of a place, one or more contiguous census blocks with a population density of at least 1,000 persons per square mile or (2) inclusion of a place containing census blocks that have at least 50 percent of the population of the place and a density of at least 1,000 persons per square mile. The complete criteria are available from the Chief, Geography Division, U.S. Bureau of the Census, Washington, DC 20233.

Urbanized Area Central Place

One or more central places function as the dominant centers of each UA. The identification of a UA central place permits the comparison of this dominant center with the remaining territory in the UA. There is no limit on the number of central places, and not all central places are necessarily included in the UA title. UA central places include:

1. Each place entirely (or partially, if the place is an extended city) within the UA that is a central city of a metropolitan area (MA).
2. If the UA does not contain an MA central city or is located outside of an MA, the central place(s) is determined by population size.

Urbanized Area Title and Code

The title of a UA identifies those places that are most important within the UA; it links the UA to the encompassing MA, where appropriate. If a single MA includes most of the UA, the title and code of the UA generally are the same as the title and code of the MA. If the UA is not mostly included in a single MA, if it does not include any place that is a central city of the encompassing MA, or if it is not located in an MA, the Census Bureau uses the population size of the included places, with a preference for incorporated places, to determine the UA title. The name of each State in which the UA is located also is in each UA title.

The numeric code used to identify each UA is the same as the code for the mostly encompassing MA (including CMSA and PMSA). If MA title cities represent multiple UA's, or the UA title city does not correspond to the first name of an MA title, the Census Bureau assigns a code based on the alphabetical sequence of the UA title in relationship to the other UA and MA titles.

VOTING DISTRICT (VTD)

A voting district (VTD) is any of a variety of types of areas (for example, election districts, precincts, wards, legislative districts) established by State and local governments for purposes of elections. For census purposes,

each State participating in Phase 2 of the 1990 Census Redistricting Data Program outlined the boundaries of VTD's around groups of whole census blocks on census maps. The entities identified as VTD's are not necessarily those legally or currently established. Also, to meet the ''whole block'' criterion, a State may have had to adjust VTD boundaries to nearby block boundaries. Therefore, the VTD's shown on the 1990 census tapes, listings, and maps may not represent the actual VTD's in effect at the time of the census. In the 1980 census, VTD's were referred to as ''election precincts.''

Each VTD is assigned a four-character alphanumeric code that is unique within each county. The code ''ZZZZ'' is assigned to nonparticipating areas; the Census Bureau reports data for areas coded ''ZZZZ.''

ZIP CODE®

ZIP Codes are administrative units established by the United States Postal Service (USPS) for the distribution of mail. ZIP Codes serve addresses for the most efficient delivery of mail, and therefore generally do not respect political or census statistical area boundaries. ZIP Codes usually do not have clearly identifiable boundaries, often serve a continually changing area, are changed periodically to meet postal requirements, and do not cover all the land area of the United States. ZIP Codes are identified by five-digit codes assigned by the USPS. The first three digits identify a major city or sectional distribution center, and the last two digits generally signify a specific post office's delivery area or point. For the 1990 census, ZIP Code data are tabulated for the five-digit codes in STF 3B.

APPENDIX B.
Definitions of Subject Characteristics

CONTENTS

SUBJECT CHARACTERISTICS B–1

Acreage B–2
Age B–2
American Indian Tribe *(See Race)*
Boarded-Up Status B–3
Business on Property B–3
Congregate Housing *(See Meals Included in Rent)*
Contract Rent B–3
Duration of Vacancy B–4
Families *(See Household Type and Relationship)*
Family Size *(See Household Type and Relationship)*

Family Type *(See Household Type and Relationship)*
Group Quarters B–4
Hispanic Origin B–5
Homeowner Vacancy Rate *(See Vacancy Status)*
Household *(See Household Type and Relationship)*
Household Size *(See Household Type and Relationship)*
Household Type and Relationship B–6
Householder *(See Household Type and Relationship)*
Housing Units *(See Living Quarters)*
Institutionalized Persons *(See Group Quarters)*

Living Quarters B–1
Marital Status B–7
Married Couples *(See Household Type and Relationship)*
Meals Included in Rent B–7
Months Vacant *(See Duration of Vacancy)*
Noninstitutional Group Quarters *(See Group Quarters)*
Occupied Housing Units *(See Living Quarters)*
Own Children *(See Household Type and Relationship)*
Owner-Occupied Housing Units *(See Tenure)*
Persons *(See Persons in Unit)*

Persons in Unit B–7
Persons Per Family *(See Household Type and Relationship)*
Persons Per Household *(See Household Type and Relationship)*
Persons Per Room B–8
Race B–8
Related Children *(See Household Type and Relationship)*
Rental Vacancy Rate *(See Vacancy Status)*
Renter-Occupied Housing Units *(See Tenure)*
Rooms B–10
Sex B–10

Spanish Origin *(See Hispanic Origin)*
Tenure B–10
Type of Structure *(See Units in Structure)*
Units in Structure B–11
Usual Home Elsewhere B–11
Vacancy Status B–12
Vacant Housing Units *(See Living Quarters)*
Value B–12

DERIVED MEASURES B–13

Interpolation B–13
Mean B–13
Median B–13
Percentages, Rates, and Ratios B–13
Quartile B–13

SUBJECT CHARACTERISTICS

LIVING QUARTERS

Living quarters are classified as either housing units or group quarters. (For more information, see the discussion under ''Group Quarters.'') Usually, living quarters are in structures intended for residential use (for example, a one-family home, apartment house, hotel or motel, boarding house, or mobile home). Living quarters also may be in structures intended for nonresidential use (for example, the rooms in a warehouse where a guard lives), as well as in places such as tents, vans, shelters for the homeless, dormitories, barracks, and old railroad cars.

Housing Units—A housing unit is a house, an apartment, a mobile home or trailer, a group of rooms or a single room occupied as separate living quarters or, if vacant, intended for occupancy as separate living quarters. Separate living quarters are those in which the occupants live and eat separately from any other persons in the building and which have direct access from outside the building or through a common hall.

The occupants may be a single family, one person living alone, two or more families living together, or any other group of related or unrelated persons who share living arrangements. For vacant units, the criteria of separateness and direct access are applied to the intended occupants whenever possible. If that information cannot be obtained, the criteria are applied to the previous occupants.

Both occupied and vacant housing units are included in the housing unit inventory, except that recreational vehicles, boats, vans, tents, railroad cars, and the like are included only if they are occupied as someone's usual place of residence. Vacant mobile homes are included provided they are intended for occupancy on the site where they stand. Vacant mobile homes on dealers' sales lots, at the factory, or in storage yards are excluded from the housing inventory.

If the living quarters contain 9 or more persons unrelated to the householder or person in charge (a total of 10 unrelated persons), they are classified as group quarters. If the living quarters contain eight or fewer persons unrelated to the householder or person in charge, they are classified as housing units.

Occupied Housing Units—A housing unit is classified as occupied if it is the usual place of residence of the person or group of persons living in it at the time of enumeration,

or if the occupants are only temporarily absent; that is, away on vacation. If all the persons staying in the unit at the time of the census have their usual place of residence elsewhere, the unit is classified as vacant. A household includes all the persons who occupy a housing unit as their usual place of residence. By definition, the count of occupied housing units for 100-percent tabulations is the same as the count of households or householders.

Vacant Housing Units—A housing unit is vacant if no one is living in it at the time of enumeration, unless its occupants are only temporarily absent. Units temporarily occupied at the time of enumeration entirely by persons who have a usual residence elsewhere are also classified as vacant. (For more information, see discussion under ''Usual Home Elsewhere.'')

New units not yet occupied are classified as vacant housing units if construction has reached a point where all exterior windows and doors are installed and final usable floors are in place. Vacant units are excluded if they are open to the elements; that is, the roof, walls, windows, and/ or doors no longer protect the interior from the elements, or if there is positive evidence (such as a sign on the house or in the block) that the unit is condemned or is to be demolished. Also excluded are quarters being used entirely for nonresidential purposes, such as a store or an office, or quarters used for the storage of business supplies or inventory, machinery, or agricultural products.

Hotels, Motels, Rooming Houses, Etc.—Occupied rooms or suites of rooms in hotels, motels, and similar places are classified as housing units only when occupied by permanent residents; that is, persons who consider the hotel as their usual place of residence or have no usual place of residence elsewhere. Vacant rooms or suites of rooms are classified as housing units only in those hotels, motels, and similar places in which 75 percent or more of the accommodations are occupied by permanent residents.

If any of the occupants in a rooming or boarding house live and eat separately from others in the building and have direct access, their quarters are classified as separate housing units.

Staff Living Quarters—The living quarters occupied by staff personnel within any group quarters are separate housing units if they satisfy the housing unit criteria of separateness and direct access; otherwise, they are considered group quarters.

Comparability—The first Census of Housing in 1940 established the ''dwelling unit'' concept. Although the term became ''housing unit'' and the definition has been modified slightly in succeeding censuses, the 1990 definition is essentially comparable to previous censuses. There was no change in the housing unit definition between 1980 and 1990.

ACREAGE

The data on acreage were obtained from questionnaire item H5a, which was asked at all occupied and vacant one-family houses and mobile homes. The land may consist of more than one tract or plot. These tracts or plots are usually adjoining; however, they may be separated by a road or creek, or another piece of land. This question is used to exclude owner-occupied and renter-occupied one-family houses on 10 or more acres from certain statistics on financial characteristics.

Comparability—The question on acreage was similar in 1970 and 1980 and was asked for the first time of mobile home occupants in the 1990 census.

AGE

The data on age were derived from answers to questionnaire item 5, which was asked of all persons. The age classification is based on the age of the person in completed years as of April 1, 1990. The age response in question 5a was normally used to represent a person's age. However, when the age response was unacceptable or unavailable, a person's age was derived from an acceptable year of birth response in question 5b.

Data on age are used to determine the applicability of other questions for a person and to classify other characteristics in census tabulations. Age data are needed to interpret most social and economic characteristics used to plan and examine many programs and policies. Therefore, age is tabulated by single years of age and by many different groupings, such as 5-year age groups.

Some tabulations are shown by the age of the householder. These data were derived from the age responses for each householder. (For more information on householder, see the discussion under ''Household Type and Relationship.'')

Median Age—This measure divides the age distribution into two equal parts: one-half of the cases falling below the median value and one-half above the value. Generally, median age is computed on the basis of more detailed age intervals than are shown in some census publications; thus, a median based on a less detailed distribution may differ slightly from a corresponding median for the same population based on a more detailed distribution. (For more information on medians, see the discussion under ''Derived Measures.'')

Limitation of the Data—Counts in 1970 and 1980 for persons 100 years old and over were substantially overstated. Improvements were made in the questionnaire design, in the allocation procedures, and to the respondent instruction guide to attempt to minimize this problem in 1990.

Review of detailed 1990 information indicated that respondents tended to provide their age as of the date of completion of the questionnaire, not their age as of April 1, 1990. In addition, there may have been a tendency for

respondents to round their age up if they were close to having a birthday. It is likely that approximately 10 percent of persons in most age groups are actually 1 year younger.

For most single years of age, the misstatements are largely offsetting. The problem is most pronounced at age 0 because persons lost to age 1 may not have been fully offset by the inclusion of babies born after April 1, 1990 and because there may have been more rounding up to age 1 to avoid reporting age as 0 years. (Age in completed months was not collected for infants under age 1.)

The reporting of age 1 year older than age on April 1, 1990 is likely to have been greater in areas where the census data were collected later in 1990. The magnitude of this problem was much less in the three previous censuses where age was typically derived from respondent data on year of birth and quarter of birth. (For more information on the design of the age question, see the section below that discusses ''Comparability.'')

Comparability—Age data have been collected in every census. For the first time since 1950, the 1990 data are not available by quarter year of age. This change was made so that coded information could be obtained for both age and year of birth. In each census since 1940, the age of a person was assigned when it was not reported. In censuses before 1940, with the exception of 1880, persons of unknown age were shown as a separate category. Since 1960, assignment of unknown age has been performed by a general procedure described as ''imputation.'' The specific procedures for imputing age have been different in each census. (For more information on imputation, see Appendix C, Accuracy of the Data.)

BOARDED-UP STATUS

Boarded-up status was obtained from questionnaire item C2 and was determined for all vacant units. Boarded-up units have windows and doors covered by wood, metal, or masonry to protect the interior and to prevent entry into the building. A single-unit structure, a unit in a multi-unit structure, or an entire multi-unit structure may be boarded-up in this way. For certain census data products, boarded-up units are shown only for units in the ''Other vacant'' category. A unit classified as ''Usual home elsewhere'' can never be boarded up. (For more information, see the discussion under ''Usual Home Elsewhere.'')

Comparability—This item was first asked in the 1980 census and was shown only for year-round vacant housing units. In 1990, data are shown for all vacant housing units.

BUSINESS ON PROPERTY

The data for business on property were obtained from questionnaire item H5b, which was asked at all occupied and vacant one-family houses and mobile homes. This question is used to exclude owner-occupied one-family houses with business or medical offices on the property from certain statistics on financial characteristics.

A business must be easily recognizable from the outside. It will usually have a separate outside entrance and have the appearance of a business, such as a grocery store, restaurant, or barbershop. It may be either attached to the house or mobile home or be located elsewhere on the property. Those housing units in which a room is used for business or professional purposes and have no recognizable alterations to the outside are *not* considered as having a business. Medical offices are considered businesses for tabulation purposes.

Comparability—Data on business on property have been collected since 1940.

CONTRACT RENT

The data on contract rent (also referred to as ''rent asked'' for vacant units) were obtained from questionnaire item H7a, which was asked at all occupied housing units that were rented for cash rent and all vacant housing units that were for rent at the time of enumeration.

Housing units that are renter occupied without payment of cash rent are shown separately as ''No cash rent'' in census data products. The unit may be owned by friends or relatives who live elsewhere and who allow occupancy without charge. Rent-free houses or apartments may be provided to compensate caretakers, ministers, tenant farmers, sharecroppers, or others.

Contract rent is the monthly rent agreed to or contracted for, regardless of any furnishings, utilities, fees, meals, or services that may be included. For vacant units, it is the monthly rent asked for the rental unit at the time of enumeration.

If the contract rent includes rent for a business unit or for living quarters occupied by another household, the respondent was instructed to report that part of the rent estimated to be for his or her unit only. Respondents were asked to report rent only for the housing unit enumerated and to exclude any rent paid for additional units or for business premises.

If a renter pays rent to the owner of a condominium or cooperative, and the condominium fee or cooperative carrying charge is also paid by the renter to the owner, the respondent was instructed to include the fee or carrying charge.

If a renter receives payments from lodgers or roomers who are listed as members of the household, the respondent was instructed to report the rent without deduction for any payments received from the lodgers or roomers. The respondent was instructed to report the rent agreed to or contracted for even if paid by someone else such as friends or relatives living elsewhere, or a church or welfare agency.

In some tabulations, contract rent is presented for all renter-occupied housing units, as well as specified renter-occupied and specified vacant-for-rent units. Specified renter-occupied and specified vacant-for-rent units exclude one-family houses on 10 or more acres. (For more information on rent, see the discussion under ''Gross Rent'' in census products containing sample data.)

Median and Quartile Contract Rent—The median divides the rent distribution into two equal parts. Quartiles divide the rent distribution into four equal parts. In computing median and quartile contract rent, units reported as ''No cash rent'' are excluded. Median and quartile rent calculations are rounded to the nearest whole dollar. (For more information on medians and quartiles, see the discussion under ''Derived Measures.'')

Aggregate Contract Rent—To calculate aggregate contract rent, the amount assigned for the category ''less than $80'' is $50. The amount assigned to the category ''$1,000 or more'' is $1,250. Mean contract rent is rounded to the nearest whole dollar. (For more information on aggregates and means, see the discussion under ''Derived Measures.'')

Comparability—Data on this item have been collected since 1930. For 1990, quartiles were added because the range of rents and values in the United States has increased in recent years. Upper and lower quartiles can be used to note large rent and value differences among various geographic areas.

DURATION OF VACANCY

The data for duration of vacancy (also referred to as ''months vacant'') were obtained from questionnaire item D, which was completed by census enumerators. The statistics on duration of vacancy refer to the length of time (in months and years) between the date the last occupants moved from the unit and the time of enumeration. The data, therefore, do not provide a direct measure of the total length of time units remain vacant.

For newly constructed units which have never been occupied, the duration of vacancy is counted from the date construction was completed. For recently converted or merged units, the time is reported from the date conversion or merger was completed. Units occupied by an entire household with a usual home elsewhere are assigned to the ''Less than 1 month'' interval.

Comparability—Similar data have been collected since 1960. In 1970 and 1980, these data were shown only for year-round housing units. In 1990, these data are shown for all housing units.

GROUP QUARTERS

All persons not living in households are classified by the Census Bureau as living in group quarters. Two general categories of persons in group quarters are recognized: (1) institutionalized persons and (2) other persons in group quarters (also referred to as ''noninstitutional group quarters''). Information on the housing characteristics of group quarters was not collected in the census.

Institutionalized Persons—Includes persons under formally authorized, supervised care or custody in institutions at the time of enumeration. Such persons are classified as ''patients or inmates'' of an institution regardless of the availability of nursing or medical care, the length of stay, or the number of persons in the institution. Generally, institutionalized persons are restricted to the institutional buildings and grounds (or must have passes or escorts to leave) and thus have limited interaction with the surrounding community. Also, they are generally under the care of trained staff who have responsibility for their safekeeping and supervision.

Institutions include schools, hospitals, or wards for the physically or mentally handicapped; hospitals or wards for mental, tubercular, or chronic disease patients; wards in general and military hospitals for patients who have no usual home elsewhere; hospital wards for drug/alcohol abuse; rooms for long-term care patients in wards or buildings on the grounds of hospitals, nursing homes, convalescent homes, and rest homes for the aged and dependent; juvenile institutions, including homes, schools, hospitals, orphanages, or residential-care facilities for neglected, abused, and dependent children; and correctional institutions, including halfway houses operated for correctional purposes. ''Staff residents''; that is, staff personnel who live at the institution are classified with the ''Noninstitutional group quarters'' population.

Other Persons in Group Quarters (also referred to as ''noninstitutional group quarters'')—Includes all persons who live in group quarters other than institutions. Persons who live in the following living quarters are classified as ''other persons in group quarters'' when there are 10 or more unrelated persons living in the unit; otherwise, these living quarters are classified as housing units.

- Rooming Houses
- Group Homes
- Religious Group Quarters
- College Quarters Off Campus

Persons residing in certain other types of living arrangements are classified as living in ''noninstitutional group quarters'' regardless of the number of people sharing the unit. These include persons residing in the following types of group quarters:

- College Dormitories
- Military Quarters
- Agriculture Workers' Dormitories

- Other Workers' Dormitories
- Emergency Shelters for Homeless Persons (with sleeping facilities)
- Visible in Street Locations
- Dormitories for Nurses and Interns in General and Military Hospitals
- Crews of Maritime Vessels
- Staff Residents of Institutions
- Other Nonhousehold Living Situations
- Living Quarters for Victims of Natural Disasters

Comparability—For the 1990 census, the definition of institutionalized persons was revised so that the definition of ''care'' only includes persons under organized medical or formally-authorized, supervised care or custody. As a result of this change to the institutional definition, maternity homes are classified as noninstitutional rather than institutional group quarters as in previous censuses. The following types of other group quarters are classified as institutional rather than noninstitutional group quarters: ''halfway houses (operated for correctional purposes)'' and ''wards in general and military hospitals for patients who have no usual home elsewhere,'' which includes maternity, neonatal, pediatric, military, and surgical wards of hospitals, other-purpose wards of hospitals, and wards for persons with infectious diseases. These changes should not significantly affect the comparability of data with earlier censuses because of the relatively small number of persons involved.

As in 1980, 10 or more unrelated persons living together were classified as living in noninstitutional group quarters. In 1970, the criteria was six or more unrelated persons.

In 1990 census data products, the phrase ''inmates of institutions'' was changed to ''institutionalized persons.'' Also, persons living in noninstitutional group quarters were referred to as ''other persons in group quarters,'' and the phrase ''staff residents'' was used for staff living in institutions. (For more information on ''Group Quarters,'' see 1990 CP-1, *General Population Characteristics.)*

HISPANIC ORIGIN

The data on Spanish/ Hispanic origin were derived from answers to questionnaire item 7, which was asked of all persons. Persons of Hispanic origin are those who classified themselves in one of the specific Hispanic origin categories listed on the questionnaire—''Mexican,'' ''Puerto Rican,'' or ''Cuban''—as well as those who indicated that they were of ''other Spanish/ Hispanic'' origin. Persons of ''Other Spanish/ Hispanic'' origin are those whose origins are from Spain, the Spanish-speaking countries of Central or South America, or the Dominican Republic, or they are persons of Hispanic origin identifying themselves generally as Spanish, Spanish-American, Hispanic, Hispano, Latino, and so on. Write-in responses to the ''other Spanish/ Hispanic'' category were coded only for sample data.

Origin can be viewed as the ancestry, nationality group, lineage, or country of birth of the person or the person's parents or ancestors before their arrival in the United States. Persons of Hispanic origin may be of any race.

Some tabulations are shown by the Hispanic origin of the householder. In all cases where households, families, or occupied housing units are classified by Hispanic origin, the Hispanic origin of the householder is used. (See the discussion of householder under ''Household Type and Relationship.'')

During direct interviews conducted by enumerators, if a person could not provide a single origin response, he or she was asked to select, based on self-identification, the group which best described his or her origin or descent. If a person could not provide a single group, the origin of the person's mother was used. If a single group could not be provided for the person's mother, the first origin reported by the person was used.

If any household member failed to respond to the Spanish/ Hispanic origin question, a response was assigned by the computer according to the reported entries of other household members by using specific rules of precedence of household relationship. In the processing of sample questionnaires, responses to other questions on the questionnaire, such as ancestry and place of birth, were used to assign an origin before any reference was made to the origin reported by other household members. If an origin was not entered for any household member, an origin was assigned from another household according to the race of the householder. This procedure is a variation of the general imputation process described in Appendix C, Accuracy of the Data.

Comparability—There may be differences between the data on Hispanic origin of the householder based on 100-percent tabulations and sample tabulations. Such differences are the result of sampling variability, nonsampling error, and more extensive edit procedures for the Spanish/ Hispanic origin item on the sample questionnaires. (For more information on sampling variability and nonsampling error, see Appendix C, Accuracy of the Data.)

The 1990 data on Hispanic origin of the householder are generally comparable with those for the 1980 census. However, there are some differences in the format of the Hispanic origin question between the two censuses. For 1990, the word ''descent'' was deleted from the 1980 wording. In addition, the term ''Mexican-Amer.'' used in 1980 was shortened further to ''Mexican-Am.'' to reduce misreporting (of ''American'') in this category detected in the 1980 census. Also, the 1990 question allowed those who reported as ''other Spanish/ Hispanic'' to write in their specific Hispanic origin group. Misreporting in the ''Mexican-Amer.'' category of the 1980 census item on Spanish/ Hispanic origin may affect the comparability of 1980 and 1990

census data for persons of Hispanic origin for certain areas of the country. (For more information on ''Hispanic Origin,'' see 1990 CP-1, *General Population Characteristics.*)

HOUSEHOLD TYPE AND RELATIONSHIP

Household

A household includes all the persons who occupy a housing unit. A housing unit is a house, an apartment, a mobile home, a group of rooms, or a single room that is occupied (or if vacant, is intended for occupancy) as separate living quarters. Separate living quarters are those in which the occupants live and eat separately from any other persons in the building and which have direct access from the outside of the building or through a common hall. The occupants may be a single family, one person living alone, two or more families living together, or any other group of related or unrelated persons who share living arrangements.

In 100-percent tabulations, the count of households or householders always equals the count of occupied housing units. In sample tabulations, the numbers may differ as a result of the weighting process.

Persons Per Household—A measure obtained by dividing the number of persons in households by the number of households (or householders). In cases where persons in households are cross-classified by race or Hispanic origin, persons in the household are classified by the race or Hispanic origin of the householder rather than the race or Hispanic origin of each individual.

Relationship to Householder

Householder—The data on relationship to householder were derived from answers to questionnaire item 2, which was asked of all persons in housing units. One person in each household is designated as the householder. In most cases, this is the person, or one of the persons, in whose name the home is owned, being bought, or rented and who is listed in column 1 of the census questionnaire. If there is no such person in the household, any adult household member 15 years old and over could be designated as the householder.

Households are classified by type according to the sex of the householder and the presence of relatives. Two types of householders are distinguished: a family householder and a nonfamily householder. A family householder is a householder living with one or more persons related to him or her by birth, marriage, or adoption. The householder and all persons in the household related to him or her are family members. A nonfamily householder is a householder living alone or with nonrelatives only.

Spouse—Includes a person married to and living with a householder. This category includes persons in formal marriages, as well as persons in common-law marriages.

The number of spouses is equal to the number of ''married-couple families'' or ''married-couple households'' in 100-percent tabulations. The number of spouses, however, is generally less than half of the number of ''married persons with spouse present'' in sample tabulations, since more than one married couple can live in a household, but only spouses of householders are specifically identified as ''spouse.'' For sample tabulations, the number of ''married persons with spouse present'' includes married-couple subfamilies and married-couple families.

Child—Includes a son or daughter by birth, a stepchild, or adopted child of the householder, regardless of the child's age or marital status. The category excludes sons-in-law, daughters-in-law, and foster children.

Own Child—A never-married child under 18 years who is a son or daughter by birth, a stepchild, or an adopted child of the householder. In certain tabulations, own children are further classified as living with two parents or with one parent only. Own children of the householder living with two parents are by definition found only in married-couple families.

''Related children'' in a family include own children and all other persons under 18 years of age in the household, regardless of marital status, who are related to the householder, except the spouse of the householder. Foster children are not included since they are not related to the householder.

Other Relatives—In tabulations, includes any household member related to the householder by birth, marriage, or adoption, but not included specifically in another relationship category.

Nonrelatives—Includes any household member, including foster children not related to the householder by birth, marriage, or adoption.

When relationship is not reported for an individual, it is imputed according to the responses for age, sex, and marital status for that person while maintaining consistency with responses for other individuals in the household. (For more information on imputation, see Appendix C, Accuracy of the Data.)

Unrelated Individual

An unrelated individual is: (1) a householder living alone or with nonrelatives only, (2) a household member who is not related to the householder, or (3) a person living in group quarters who is not an inmate of an institution.

Family Type

A family consists of a householder and one or more other persons living in the same household who are related to the householder by birth, marriage, or adoption.

All persons in a household who are related to the householder are regarded as members of his or her family. A household can contain only one family for purposes of census tabulations. Not all households contain families since a household may comprise a group of unrelated persons or one person living alone.

Families are classified by type as either a ''married-couple family'' or ''other family'' according to the sex of the householder and the presence of relatives. The data on family type are based on answers to questions on sex and relationship which were asked on a 100-percent basis.

Married-Couple Family—A family in which the householder and his or her spouse are enumerated as members of the same household.

Other Family:

Male Householder, No Wife Present—A family with a male householder and no spouse of householder present.

Female Householder, No Husband Present—A family with a female householder and no spouse of householder present.

Persons Per Family—A measure obtained by dividing the number of persons in families by the total number of families (or family householders). In cases where the measure, ''persons in family'' or ''persons per family'' are cross-tabulated by race or Hispanic origin, the race or Hispanic origin refers to the householder rather than the race or Hispanic origin of each individual.

Comparability—The 1990 definition of a household is the same as that used in 1980. The 1980 relationship category ''Son/ daughter'' has been replaced by two categories, ''Natural-born or adopted son/ daughter'' and ''Stepson/ stepdaughter.'' ''Grandchild'' has been added as a separate category. The 1980 nonrelative categories: ''Roomer, boarder'' and ''Partner, roommate'' have been replaced by the categories ''Roomer, boarder, or foster child,'' ''Housemate, roommate,'' and ''Unmarried partner.'' The 1980 nonrelative category ''Paid employee'' has been dropped.

MARITAL STATUS

The data on marital status were derived from answers to questionnaire item 6, which was asked of all persons. The marital status classification refers to the status at the time of enumeration. Data on marital status are tabulated only for persons 15 years old and over.

All persons were asked whether they were ''now married,'' ''widowed,'' ''divorced,'' ''separated,'' or ''never married.'' Couples who live together (unmarried persons, persons in common-law marriages) were allowed to report the marital status they considered the most appropriate.

When marital status was not reported, it was imputed according to the relationship to the householder and sex and age of the person. (For more information on imputation, see Appendix C, Accuracy of the Data.)

Comparability—The 1990 marital status definitions are the same as those used in 1980 with the exception of the term ''never married'' which replaces the term ''single'' in tabulations. A general marital status question has been asked in every census since 1880.

MEALS INCLUDED IN RENT

The data on meals included in the rent were obtained from questionnaire item H7b, which was asked of all occupied housing units that were rented for cash and all vacant housing units that were for rent at the time of enumeration.

The statistics on meals included in rent are presented for specified renter-occupied and specified vacant-for-rent units. Specified renter-occupied and specified vacant-for-rent units exclude one-family houses on 10 or more acres. (For more information, see the discussion under ''Contract Rent.'')

Comparability—This is a new item in 1990. It is intended to measure ''congregate'' housing which is generally considered to be housing units where the rent includes meals and other services, such as transportation to shopping and recreation.

PERSONS IN UNIT

This item is based on the 100-percent count of persons in occupied housing units. All persons occupying the housing unit are counted, including the householder, occupants related to the householder, and lodgers, roomers, boarders, and so forth.

The data on ''persons in unit'' show the number of housing units occupied by the specified number of persons. The phrase ''persons in unit'' is used for housing tabulations, ''persons in households'' for population items. Figures for ''persons in unit'' match those for ''persons in household'' for 100-percent data products. In sample products, they may differ because of the weighting process.

Median Persons in Unit—In computing median persons in unit, a whole number is used as the midpoint of an interval; thus, a unit with 4 persons is treated as an interval ranging from 3.5 to 4.5 persons. Median persons is rounded to the nearest hundredth. (For more information on medians, see the discussion under ''Derived Measures.'')

Persons in Occupied Housing Units—This is the total population minus those persons living in group quarters. ''Persons per occupied housing unit'' is computed by dividing the population living in housing units by the number of occupied housing units.

PERSONS PER ROOM

''Persons per room'' is obtained by dividing the number of persons in each occupied housing unit by the number of rooms in the unit. Persons per room is rounded to the nearest hundredth. The figures shown refer, therefore, to the number of occupied housing units having the specified ratio of persons per room.

Mean Persons Per Room—This is computed by dividing persons in housing units by the aggregate number of rooms. This is intended to provide a measure of utilization. A higher mean may indicate a greater degree of utilization or crowding; a low mean may indicate under-utilization. (For more information on means, see the discussion under ''Derived Measures.'')

RACE

The data on race were derived from answers to questionnaire item 4, which was asked of all persons. The concept of race as used by the Census Bureau reflects self-identification; it does not denote any clear-cut scientific definition of biological stock. The data for race represent self-classification by people according to the race with which they most closely identify. Furthermore, it is recognized that the categories of the race item include both racial and national origin or socio-cultural groups.

During direct interviews conducted by enumerators, if a person could not provide a single response to the race question, he or she was asked to select, based on self-identification, the group which best described his or her racial identity. If a person could not provide a single race response, the race of the mother was used. If a single race response could not be provided for the person's mother, the first race reported by the person was used. In all cases where occupied housing units, households, or families are classified by race, the race of the householder was used.

The racial classification used by the Census Bureau generally adheres to the guidelines in Federal Statistical Directive No. 15, issued by the Office of Management and Budget, which provides standards on ethnic and racial categories for statistical reporting to be used by all Federal agencies. In this report, data are presented for housing units classified by the race of the householder. The racial categories used in the 1990 census data products are provided below.

White—Includes persons who indicated their race as ''White'' or reported entries such as Canadian, German, Italian, Lebanese, Near Easterner, Arab, or Polish.

Black—Includes persons who indicated their race as ''Black or Negro'' or reported entries such as African American, Afro-American, Black Puerto Rican, Jamaican, Nigerian, West Indian, or Haitian.

American Indian, Eskimo, or Aleut—Includes persons who classified themselves as such in one of the specific race categories identified below.

American Indian—Includes persons who indicated their race as ''American Indian,'' entered the name of an Indian tribe, or reported such entries as Canadian Indian, French-American Indian, or Spanish-American Indian.

Eskimo—Includes persons who indicated their race as ''Eskimo'' or reported entries such as Arctic Slope, Inupiat, and Yupik.

Aleut—Includes persons who indicated their race as ''Aleut'' or reported entries such as Alutiiq, Egegik, and Pribilovian.

Asian or Pacific Islander—Includes persons who reported in one of the Asian or Pacific Islander groups listed on the questionnaire or who provided write-in responses such as Thai, Nepali, or Tongan. A more detailed listing of the groups comprising the Asian or Pacific Islander population is presented in table A below. In some data products, information is presented separately for the Asian population and the Pacific Islander population.

Asian—Includes ''Chinese,'' ''Filipino,'' ''Japanese,'' ''Asian Indian,'' ''Korean,'' ''Vietnamese,'' and ''Other Asian.'' In some tables, ''Other Asian'' may not be shown separately, but is included in the total Asian population.

Chinese—Includes persons who indicated their race as ''Chinese'' or who identified themselves as Cantonese, Tibetan, or Chinese American. In standard census reports, persons who reported as ''Taiwanese'' or ''Formosan'' are included here with Chinese. In special reports on the Asian or Pacific Islander population, information on persons who identified themselves as Taiwanese are shown separately.

Filipino—Includes persons who indicated their race as ''Filipino'' or reported entries such as Philipino, Philipine, or Filipino American.

Japanese—Includes persons who indicated their race as ''Japanese'' and persons who identified themselves as Nipponese or Japanese American.

Asian Indian—Includes persons who indicated their race as ''Asian Indian'' and persons who identified themselves as Bengalese, Bharat, Dravidian, East Indian, or Goanese.

Korean—Includes persons who indicated their race as ''Korean'' and persons who identified themselves as Korean American.

Vietnamese—Includes persons who indicated their race as ''Vietnamese'' and persons who identified themselves as Vietnamese American.

Cambodian—Includes persons who provided a write-in response such as Cambodian or Cambodia.

Hmong—Includes persons who provided a write-in response such as Hmong, Laohmong, or Mong.

Laotian—Includes persons who provided a write-in response such as Laotian, Laos, or Lao.

Thai—Includes persons who provided a write-in response such as Thai, Thailand, or Siamese.

Other Asian—Includes persons who provided a write-in response of Bangladeshi, Burmese, Indonesian, Pakistani, Sri Lankan, Amerasian, or Eurasian. See table A for other groups comprising ''Other Asian.''

Pacific Islander—Includes persons who indicated their race as ''Pacific Islander'' by classifying themselves into one of the following race categories or identifying themselves as one of the Pacific Islander cultural groups of Polynesian, Micronesian, or Melanesian.

Hawaiian—Includes persons who indicated their race as ''Hawaiian'' as well as persons who identified themselves as Part Hawaiian or Native Hawaiian.

Samoan—Includes persons who indicated their race as ''Samoan'' or persons who identified themselves as American Samoan or Western Samoan.

Guamanian—Includes persons who indicated their race as ''Guamanian'' or persons who identified themselves as Chamorro or Guam.

Other Pacific Islander—Includes persons who provided a write-in response of a Pacific Islander group such as Tahitian, Northern Mariana Islander, Palauan, Fijian, or a cultural group such as Polynesian, Micronesian, or Melanesian. See table A for other groups comprising ''Other Pacific Islander.''

Other Race—Includes all other persons not included in the ''White,'' ''Black,'' ''American Indian, Eskimo, or Aleut,'' and the ''Asian or Pacific Islander'' race categories described above. Persons reporting in the ''Other race'' category and providing write-in entries such as multiracial, multiethnic, mixed, interracial, Wesort, or a Spanish/ Hispanic origin group (such as Mexican, Cuban, or Puerto Rican) are included here.

Written entries to three categories on the race item—''Indian (Amer.),'' ''Other Asian or Pacific Islander (API),'' and ''Other race''—were reviewed, edited, and coded by subject matter specialists. (For more information on the coding operation, see the section below that discusses ''Comparability.'')

If the race entry for a member of a household was missing on the questionnaire, race was assigned based upon the reported entries of race by other household members using specific rules of precedence of household relationship. For example, if race was missing for the daughter of the householder, then the race of her mother (as female householder or female spouse) would be assigned. If there was no female householder or spouse in the household, the daughter would be assigned her father's (male householder) race. If race was not reported for anyone in the household, the race of a householder in a previously processed household was assigned. This procedure is a variation of the general imputation procedures described in Appendix C, Accuracy of the Data.

Limitation of the Data—In the 1990 census, respondents sometimes did not fill in a circle or filled the ''Other race'' circle and wrote in a response, such as Arab, Polish, or African American in the shared write-in box for ''Other race'' and ''Other API'' responses. During the automated coding process, these responses were edited and assigned to the appropriate racial designation. Also, some Hispanic origin persons did not fill in a circle, but provided entries such as Mexican or Puerto Rican. These persons were classified in the ''Other race'' category during the coding and editing process. Since sample processing included additional editing, there may be some minor differences between sample data and 100-percent data.

Comparability—Differences between the 1990 census and earlier censuses affect the comparability of data for certain racial groups. The 1990 census was the first census to undertake, on a 100-percent basis, an automated review, edit, and coding operation for written responses to the race item. The automated coding system used in the 1990 census greatly reduced the potential for error associated with a clerical review. Specialists with a thorough knowledge of the race subject matter reviewed, edited, coded, and resolved inconsistent or incomplete responses. In the 1980 census, there was only a limited clerical review of the race responses on the 100-percent forms with a full clerical review conducted only on the sample questionnaires.

Another major difference between the 1990 and preceding censuses is the handling of the write-in responses for the Asian or Pacific Islander populations. In addition to the nine Asian or Pacific Islander categories shown on the questionnaire under the spanner ''Asian or Pacific Islander (API),'' the 1990 census race item provided a new residual category, ''Other API,'' for Asian or Pacific Islander persons who did not report in one of the listed Asian or Pacific Islander groups. During the coding operation, write-in responses for ''Other API'' were reviewed, coded, and assigned to the appropriate classification. For example, in 1990, a write-in entry of Laotian, Thai, or Javanese is classified as ''Other Asian,'' while a write-in entry of Tongan or Fijian is classified as ''Other Pacific Islander.''

Table A. **Asian or Pacific Islander Groups Reported in the 1990 Census**

Asian	Pacific Islander
Chinese	Hawaiian
Filipino	Samoan
Japanese	Guamanian
Asian Indian	Other Pacific Islander[1]
Korean	Carolinian
Vietnamese	Fijian
Cambodian	Kosraean
Hmong	Melanesian[3]
Laotian	Micronesian[3]
Thai	Northern Mariana Islander
Other Asian[1]	Palauan
Bangladeshi	Papua New Guinean
Bhutanese	Ponapean (Pohnpeian)
Borneo	Polynesian[3]
Burmese	Solomon Islander
Celebesian	Tahitian
Ceram	Tarawa Islander
Indochinese	Tokelauan
Indonesian	Tongan
Iwo-Jiman	Trukese (Chuukese)
Javanese	Yapese
Malayan	Pacific Islander, not specified
Maldivian	
Nepali	
Okinawan	
Pakistani	
Sikkim	
Singaporean	
Sri Lankan	
Sumatran	
Asian, not specified[2]	

[1]In some data products, specific groups listed under ''Other Asian'' or ''Other Pacific Islander'' are shown separately. Groups not shown are tabulated as ''All other Asian'' or ''All other Pacific Islander,'' respectively.

[2]Includes entries such as Asian American, Asian, Asiatic, Amerasian, and Eurasian.

[3]Polynesian, Micronesian, and Melanesian are Pacific Islander cultural groups.

In the 1980 census, the nine Asian or Pacific Islander groups were also listed separately. However, persons not belonging to these nine groups wrote in their specific racial group under the ''Other'' race category. Persons with a written entry such as Laotian, Thai, or Tongan, were tabulated and published as ''Other race'' in the 100-percent processing operation in 1980, but were reclassified as ''Other Asian and Pacific Islander'' in 1980 sample tabulations. In 1980 special reports on the Asian or Pacific Islander populations, data were shown separately for ''Other Asian'' and ''Other Pacific Islander.''

Another difference between the 1990 and preceding censuses is the approach taken when persons of Spanish/ Hispanic origin did not report in a specific race category but reported as ''Other race'' or ''Other.'' These persons commonly provided a write-in entry such as Mexican, Venezuelan, or Latino. In the 1990 and 1980 censuses, these entries remained in the ''Other race'' or ''Other'' category, respectively. In the 1970 census, most of these persons were included in the ''White'' category. (For more information on ''Race,'' see 1990 CP-1, *General Population Characteristics*.)

ROOMS

The data on rooms were obtained from questionnaire item H3, which was asked at both occupied and vacant housing units. The statistics on rooms are in terms of the number of housing units with a specified number of rooms. The intent of this question is to count the number of whole rooms used for living purposes.

For each unit, rooms include living rooms, dining rooms, kitchens, bedrooms, finished recreation rooms, enclosed porches suitable for year-round use, and lodger's rooms. Excluded are strip or pullman kitchens, bathrooms, open porches, balconies, halls or foyers, half-rooms, utility rooms, unfinished attics or basements, or other unfinished space used for storage. A partially divided room is a separate room only if there is a partition from floor to ceiling, but not if the partition consists solely of shelves or cabinets.

Median Rooms—This measure divides the room distribution into two equal parts, one-half of the cases falling below the median number of rooms and one-half above the median. In computing median rooms, the whole number is used as the midpoint of the interval; thus, the category ''3 rooms'' is treated as an interval ranging from 2.5 to 3.5 rooms. Median rooms is rounded to the nearest tenth. (For more information on medians, see the discussion under ''Derived Measures.'')

Aggregate Rooms—To calculate aggregate rooms, an arbitrary value of ''10'' is assigned to rooms for units falling within the terminal category, ''9 or more.'' (For more information on aggregates and means, see the discussion under ''Derived Measures.'')

Comparability—Data on rooms have been collected since 1940. In 1970 and 1980, these data were shown only for year-round housing units. In 1990, these data are shown for all housing units.

SEX

The data on sex were derived from answers to questionnaire item 3, which was asked of all persons. For most cases in which sex was not reported, it was determined by the appropriate entry from the person's given name and household relationship. Otherwise, sex was imputed according to the relationship to the householder and the age and marital status of the person. (For more information on imputation, see Appendix C, Accuracy of the Data.)

Comparability—A question on the sex of individuals has been asked of the total population in every census.

TENURE

The data for tenure were obtained from questionnaire item H4, which was asked at all occupied housing units. All occupied housing units are classified as either owner occupied or renter occupied.

Owner Occupied—A housing unit is owner occupied if the owner or co-owner lives in the unit even if it is mortgaged or not fully paid for. The owner or co-owner must live in the unit and usually is the person listed in column 1 of the questionnaire. The unit is ''Owned by you or someone in this household with a mortgage or loan'' if it is being purchased with a mortgage or some other debt arrangement such as a deed of trust, trust deed, contract to purchase, land contract, or purchase agreement. The unit is also considered owned with a mortgage if it is built on leased land and there is a mortgage on the unit.

A housing unit is ''Owned by you or someone in this household free and clear (without a mortgage)'' if there is no mortgage or other similar debt on the house, apartment, or mobile home including units built on leased land if the unit is owned outright without a mortgage. Although owner-occupied housing units are divided between mortgaged and owned free and clear on the questionnaire, census data products containing 100-percent data show only total owner-occupied counts. More extensive mortgage information was collected on the long-form questionnaire and are shown in census products containing sample data.

Renter Occupied—All occupied housing units which are not owner occupied, whether they are rented for cash rent or occupied without payment of cash rent, are classified as renter occupied. ''No cash rent'' units are separately identified in the rent tabulations. Such units are generally provided free by friends or relatives or in exchange for services such as a resident manager, caretaker, minister, or tenant farmer. Housing units on military bases also are classified in the ''No cash rent'' category.

''Rented for cash rent'' includes units in continuing care, sometimes called life care arrangements. These arrangements usually involve a contract between one or more individuals and a health services provider guaranteeing the individual shelter, usually a house or apartment, and services, such as meals or transportation to shopping or recreation.

Comparability—Data on tenure have been collected since 1890. In 1970, the question on tenure also included a category for condominium and cooperative ownership. In 1980, condominium units and cooperatives were dropped from the tenure item, and since 1980, only condominium units are identified in a separate question.

For 1990, the response categories were expanded to allow the respondent to report whether the unit was owned with a mortgage or free and clear (without a mortgage). The distinction between units owned with a mortgage and units owned free and clear was added in 1990 to improve the count of owner-occupied units. Research after the 1980 census indicated some respondents did not consider their units owned if they had a mortgage.

UNITS IN STRUCTURE

The data on units in structure (also referred to as ''type of structure'') were obtained from questionnaire item H2, which was asked at all housing units. A structure is a separate building that either has open spaces on all sides or is separated from other structures by dividing walls that extend from ground to roof. In determining the number of units in a structure, all housing units, both occupied and vacant, are counted. Stores or office space are excluded.

The statistics are presented for the number of housing units in structures of specified type and size, not for the number of residential buildings.

1-Unit, Detached—This is a 1-unit structure detached from any other structure; that is, with open space on all four sides. Such structures are considered detached even if they have an adjoining shed or garage. A one-family house which contains a business is considered detached as long as the building has open space on all four sides. Mobile homes or trailers to which one or more permanent rooms have been added or built are also included.

1-Unit, Attached—This is a 1-unit structure which has one or more walls extending from ground to roof separating it from adjoining structures. In row houses (sometimes called townhouses), double houses, or houses attached to non-residential structures, each house is a separate, attached structure if the dividing or common wall goes from ground to roof.

2 or More Units—These are units in structures containing 2 or more housing units, further categorized as units in structures with 2, 3 or 4, 5 to 9, 10 to 19, 20 to 49, and 50 or more units.

Mobile Home or Trailer—Both occupied and vacant mobile homes to which no permanent rooms have been added are counted in this category. Mobile homes or trailers used only for business purposes or for extra sleeping space and mobile homes or trailers for sale on a dealer's lot, at the factory, or in storage are not counted in the housing inventory.

Other—This category is for any living quarters occupied as a housing unit that does not fit the previous categories. Examples that fit this category are houseboats, railroad cars, campers, and vans.

Comparability—Data on units in structure have been collected since 1940 and on mobile homes and trailers since 1950. In 1970 and 1980, these data were shown only for year-round housing units. In 1990, these data are shown for all housing units. In 1980, the data were collected on a sample basis. The category, ''Boat, tent, van, etc.'' was replaced in 1990 by the category, ''Other.'' In some areas, the proportion of units classified as ''Other'' is far larger than the number of units that were classified as ''Boat, tent, van, etc.'' in 1980.

USUAL HOME ELSEWHERE

The data for usual home elsewhere were obtained from questionnaire item B, which was completed by census employees. A housing unit temporarily occupied at the

time of enumeration entirely by persons with a usual residence elsewhere is classified as vacant. The occupants are classified as having a ''Usual home elsewhere'' and are counted at the address of their usual place of residence. Typical examples are people in a vacation home, persons renting living quarters temporarily for work, and migrant workers.

Limitation of the Data—Evidence from previous censuses suggests that in some areas enumerators marked units as ''vacant—usual home elsewhere'' when they should have marked ''vacant—regular.''

Comparability—Data for usual home elsewhere were tabulated for the first time in 1980.

VACANCY STATUS

The data on vacancy status were obtained from questionnaire item C1, which was completed by census enumerators. Vacancy status and other characteristics of vacant units were determined by enumerators obtaining information from landlords, owners, neighbors, rental agents, and others. Vacant units are subdivided according to their housing market classification as follows:

For Rent—These are vacant units offered ''for rent'' and vacant units offered either ''for rent or for sale.''

For Sale Only—These are vacant units being offered ''for sale only,'' including units in cooperatives and condominium projects if the individual units are offered ''for sale only.''

Rented or Sold, Not Occupied—If any money rent has been paid or agreed upon but the new renter has not moved in as of the date of enumeration, or if the unit has recently been sold but the new owner has not yet moved in, the vacant unit is classified as ''rented or sold, not occupied.''

For Seasonal, Recreational, or Occasional Use—These are vacant units used or intended for use only in certain seasons or for weekend or other occasional use throughout the year. Seasonal units include those used for summer or winter sports or recreation, such as beach cottages and hunting cabins. Seasonal units may also include quarters for such workers as herders and loggers. Interval ownership units, sometimes called shared ownership or time-sharing condominiums, also are included here.

For Migrant Workers—These include vacant units intended for occupancy by migratory workers employed in farm work during the crop season. (Work in a cannery, a freezer plant, or a food processing plant is not farm work.)

Other Vacant—If a vacant unit does not fall into any of the classifications specified above, it is classified as ''other vacant.'' For example, this category includes units held for occupancy by a caretaker or janitor, and units held for personal reasons of the owner.

Homeowner Vacancy Rate—This is the percentage relationship between the number of vacant units for sale and the total homeowner inventory. It is computed by dividing the number of vacant units for sale only by the sum of the owner-occupied units and the number of vacant units that are for sale only.

Rental Vacancy Rate—This is the percentage relationship of the number of vacant units for rent to the total rental inventory. It is computed by dividing the number of vacant units for rent by the sum of the renter-occupied units and the number of vacant units for rent.

Comparability—Data on vacancy status have been collected since 1940. For 1990, the category, ''seasonal/ recreational/ occasional use'' combined vacant units classified in 1980 as ''seasonal or migratory'' and ''held for occasional use.'' Also, in 1970 and 1980, housing characteristics were generally presented only for year-round units. In 1990, housing characteristics are shown for all housing units.

VALUE

The data on value (also referred to as ''price asked'' for vacant units) were obtained from questionnaire item H6, which was asked at housing units that were owned, being bought, or vacant for sale at the time of enumeration. Value is the respondent's estimate of how much the property (house and lot, mobile home and lot, or condominium unit) would sell for if it were for sale. If the house or mobile home is owned or being bought, but the land on which it sits is not, the respondent was asked to estimate the combined value of the house or mobile home and the land. For vacant units, value is the price asked for the property.

Value is tabulated separately for all owner-occupied and vacant-for-sale-only housing units, owner-occupied and vacant-for-sale mobile homes or trailers, and specified owner-occupied and specified vacant-for-sale-only housing units. Specified owner-occupied and specified vacant-for-sale-only housing units include only one-family houses on less than 10 acres without a business or medical office on the property. The data for ''specified'' units exclude mobile homes, houses with a business or medical office, houses on 10 or more acres, and housing units in multi-unit buildings.

Median and Quartile Value—The median divides the value distribution into two equal parts. Quartiles divide the value distribution into four equal parts. These measures are rounded to the nearest hundred dollars. (For more information on medians and quartiles, see the discussion under ''Derived Measures.'')

Aggregate Value—To calculate aggregate value, the amount assigned for the category ''Less than $10,000'' is $9,000. The amount assigned to the category ''$500,000 or more''

is $600,000. Mean value is rounded to the nearest hundred dollars. (For more information on aggregates and means, see the discussion under ''Derived Measures.'')

Comparability—In 1980, value was asked only at owner-occupied or vacant-for-sale one-family houses on less than 10 acres with no business or medical office on the property and at all owner-occupied or vacant-for-sale condominium housing units. Mobile homes were excluded. Value data were presented for specified owner-occupied housing units, specified vacant-for-sale-only housing units, and owner-occupied condominium housing units.

In 1990, the question was asked at all owner-occupied or vacant-for-sale-only housing units with no exclusions. Data presented for specified owner-occupied and specified vacant-for-sale-only housing units will include one-family condominium houses but not condominiums in multi-unit structures since condominium units are now identified only in long-form questionnaires.

For 1990, quartiles have been added because the range of values and rents in the United States has increased in recent years. Upper and lower quartiles can be used to note large value and rent differences among various geographic areas.

DERIVED MEASURES

Census data products include various derived measures such as medians, means, and percentages, as well as certain rates and ratios. Derived measures which round to less than 0.1 are not shown but indicated as zero. In printed reports, zero is indicated by showing a dash (–).

Interpolation

Interpolation is frequently used in calculating medians or quartiles based on interval data and in approximating standard errors from tables. Linear interpolation is used to estimate values of a function between two known values. ''Pareto interpolation'' is an alternative to linear interpolation. It is used by the Census Bureau in calculating median income within intervals wider than $2,500. In Pareto interpolation, the logarithm of the median is derived by interpolating between the logarithms of the upper and lower income limits of the median category.

Mean

This measure represents an arithmetic average of a set of values. It is derived by dividing the sum of a group of numerical items (or aggregate) by the total number of items. Aggregates are used in computing mean values. For example, mean family income is obtained by dividing the aggregate of all income reported by persons in families by the total number of families. (Additional information on means and aggregates is included in the separate explanations of many population and housing subjects.)

Median

This measure represents the middle value in a distribution. The median divides the total frequency into two equal parts: one-half of the cases fall below the median and one-half of the cases exceed the median. The median is computed on the basis of the distribution as tabulated, which is sometimes more detailed than the distribution shown in specific census publications and other data products.

In reports, if the median falls within the upper interval of an open-ended distribution, the median is shown as the initial value of the interval followed by a plus sign (+), or if within the lower interval, the median is shown as the upper value of the category followed by a minus sign (–). For summary tape files, if the median falls within the upper or lower interval, it is set to a specified value. (Additional information on medians is included in the separate explanations of many population and housing subjects.)

Percentages, Rates, and Ratios

These measures are frequently presented in census products and are used to compare two numbers or two sets of measurements. These comparisons are made in two ways: (1) subtraction which provides an absolute measure of the difference between two items and (2) the quotient of two numbers which provides a relative measure of difference.

Quartile

This measure divides a distribution into four equal parts. The first quartile (or lower quartile) is the value that defines the upper limit of the lowest one-quarter of the cases. The second quartile is the median. The third quartile (or upper quartile) defines the lower limit of the upper one-quarter of the cases in the distribution. The difference between the upper and lower quartiles is called the interquartile range. This interquartile range is less affected by wide variations than is the mean. Quartiles are presented for certain financial characteristics such as housing value and rent.

APPENDIX C.
Accuracy of the Data

CONTENTS

Confidentiality of the Data C–1
Editing of Unacceptable Data C–1
Sources of Error C–1

CONFIDENTIALITY OF THE DATA

To maintain confidentiality required by law (Title 13, United States Code), the Bureau of the Census applies a confidentiality edit to assure published data do not disclose information about specific individuals, households, and housing units. The result is that a small amount of uncertainty is introduced into some of the census characteristics to prevent identification of specific individuals, households, or housing units. The edit is controlled so that the counts of total persons, totals by race and American Indian tribe, Hispanic origin, and age 18 years and over are *not affected* by the confidentiality edit and are published as collected. In addition, total counts for housing units by tenure are not affected by this edit.

The confidentiality edit is conducted by selecting a sample of census households from the 100-percent data internal census files and interchanging its data with other households that have identical characteristics on a set of selected key variables but are in different geographic locations within the same State. To provide more protection for ''small areas,'' a higher sampling rate was used for these areas. The net result of this procedure is that the data user's ability to obtain census data, particularly for small areas and subpopulation groups, has been significantly enhanced.

EDITING OF UNACCEPTABLE DATA

The objective of the processing operation is to produce a set of data that describes the population as accurately and clearly as possible. To meet this objective, questionnaires were edited during field data collection operations for consistency, completeness, and acceptability. Questionnaires were also reviewed by census clerks for omissions, certain inconsistencies, and population coverage. For example, write-in entries such as ''Don't know'' or ''NA'' were considered unacceptable. For some district offices, the initial edit was automated; however, for the majority of the district offices, it was performed by clerks. As a result of this operation, a telephone or personal visit followup was made to obtain missing information. Potential coverage errors were included in the followup, as well as a sample of questionnaires with omissions or inconsistencies.

Subsequent to field operations, remaining incomplete or inconsistent information on the questionnaires was assigned using imputation procedures during the final automated edit of the collected data. Allocations, or computer assignments of acceptable codes in place of unacceptable entries or blanks, are needed most often when an entry for a given item is lacking or when the information reported for a person or housing unit on that item is inconsistent with other information for that same person or housing unit. As in previous censuses, the general procedure for changing unacceptable entries was to assign an entry for a person or housing unit that was consistent with entries for persons or housing units with similar characteristics. The assignment of acceptable codes in place of blanks or unacceptable entries enhances the usefulness of the data.

Another way in which corrections were made during the computer editing process was through substitution; that is, the assignment of a full set of characteristics for a person or housing unit. When there was an indication that a housing unit was occupied, but the questionnaire contained no information for the people within the household, or the occupants were not listed on the questionnaire, a previously accepted household was selected as a substitute, and the full set of characteristics for the substitute was duplicated. The assignment of the full set of housing characteristics occurred when there was no housing information available. If the housing unit was determined to be occupied, the housing characteristics were assigned from a previously processed occupied unit. If the housing unit was vacant, the housing characteristics were assigned from a previously processed vacant unit.

SOURCES OF ERROR

In any large-scale statistical operation, such as the 1990 decennial census, human- and machine-related errors occur. These errors are commonly referred to as nonsampling errors. Such errors include not enumerating every household or every person in the population, not obtaining all required information from the respondents, obtaining incorrect or inconsistent information, and recording information incorrectly. In addition, errors can occur during the field review of the enumerators' work, during clerical handling of the census questionnaires, or during the electronic processing of the questionnaires.

To reduce various types of nonsampling errors, a number of techniques were implemented during the planning, development of the mailing address list, data collection, and data processing activities. Quality assurance methods

were used throughout the data collection and processing phases of the census to improve the quality of the data. A reinterview program was designed to minimize the errors in the data collection phase for enumerator-filled questionnaires.

Several coverage improvement programs were implemented during the development of the census address list and census enumeration and processing to minimize undercoverage of the population and housing units. These programs were developed based on experience from the 1980 decennial census and results from the 1990 decennial census testing cycle. In developing and updating the census address list, the Census Bureau used a variety of specialized procedures in different parts of the country.

- For larger urban areas, the Census Bureau purchased and coded address lists, had the United States Postal Service (USPS) review and update this list, and conducted a dependent canvass and update operation. Prior to mailout, local officials were given the opportunity to examine block counts of address listings (local review) and identify possible errors, and the USPS conducted a final review.
- For small cities and suburban and selected rural parts of the country, the Census Bureau created the address list through a listing operation that occurred in 1988 and 1989. For the addresses listed in 1988, the USPS reviewed and updated this list, and the Census Bureau reconciled USPS corrections through a field check; prior to mailout, the USPS conducted a final review of these addresses, and local officials participated in reviewing block counts of address listings.

Coverage improvement programs continued during and after mailout. The Census Bureau (rather than the USPS) delivered census questionnaires in the rural and seasonal housing areas listed in 1989 and in inner-city public housing developments. Computer and clerical edits and telephone and personal visit followups contributed to improved coverage.

APPENDIX D.
Collection and Processing Procedures

CONTENTS

Data Collection Procedures ---------- D–2
Enumeration and Residence Rules ---------- D–1
Processing Procedures ---------- D–4

ENUMERATION AND RESIDENCE RULES

In accordance with census practice dating back to the first United States census in 1790, each person was to be enumerated as an inhabitant of his or her ''usual residence'' in the 1990 census. Usual residence is the place where the person lives and sleeps most of the time or considers to be his or her usual residence. This place is not necessarily the same as the person's legal residence or voting residence. In the vast majority of cases, however, the use of these different bases of classification would produce substantially the same statistics, although there might be appreciable differences for a few areas.

The implementation of this practice has resulted in the establishment of rules for certain categories of persons whose usual place of residence is not immediately apparent. Furthermore, this practice means that persons were not always counted as residents of the place where they happened to be staying on Census Day (April 1, 1990).

Enumeration Rules

Each person whose usual residence was in the United States was to be included in the census, without regard to the person's legal status or citizenship. In a departure from earlier censuses, foreign diplomatic personnel participated voluntarily in the census, regardless of their residence on or off the premises of an embassy. As in previous censuses, persons in the United States specifically excluded from the census were foreign travelers who had not established a residence.

Americans with a usual residence outside the United States were not enumerated in the 1990 census. United States military and Federal civilian employees, and their dependents overseas, are included in the population counts for States for purposes of Congressional apportionment, but are excluded from all other tabulations for States and their subdivisions. The counts of United States military and Federal civilian employees, and their dependents, were obtained from administrative records maintained by Federal departments and agencies. Other Americans living overseas, such as employees of international agencies and private businesses and students, were not enumerated, nor were their counts obtained from administrative sources. On the other hand, Americans temporarily overseas were to be enumerated at their usual residence in the United States.

Residence Rules

Each person included in the census was to be counted at his or her usual residence—the place where he or she lives and sleeps most of the time or the place where the person considers to be his or her usual home. If a person had no usual residence, the person was to be counted where he or she was staying on April 1, 1990.

Persons temporarily away from their usual residence, whether in the United States or overseas, on a vacation or on a business trip, were counted at their usual residence. Persons who occupied more than one residence during the year were counted at the one they considered to be their usual residence. Persons who moved on or near Census Day were counted at the place they considered to be their usual residence.

Persons in the Armed Forces—Members of the Armed Forces were counted as residents of the area in which the installation was located, either on the installation or in the surrounding community. Family members of Armed Forces personnel were counted where they were living on Census Day (for example, with the Armed Forces person or at another location).

Each Navy ship not deployed to the 6th or 7th Fleet was attributed to the municipality that the Department of the Navy designated as its homeport. If the homeport included more than one municipality, ships berthed there on Census Day were assigned by the Bureau of the Census to the municipality in which the land immediately adjacent to the dock or pier was actually located. Ships attributed to the homeport, but not physically present and not deployed to the 6th or 7th Fleet, were assigned to the municipality named on the Department of the Navy's homeport list. These rules also apply to Coast Guard vessels.

Personnel assigned to each Navy and Coast Guard ship were given the opportunity to report a residence off the ship. Those who did report an off-ship residence in the communities surrounding the homeport were counted there; those who did not were counted as residents of the ship. Personnel on Navy ships deployed to the 6th or 7th Fleet on Census Day were considered to be part of the overseas population.

Persons on Maritime Ships—Persons aboard maritime ships who reported an off-ship residence were counted at that residence. Those who did not were counted as residents of the ship, and were attributed as follows:

1. The port where the ship was docked on Census Day, if that port was in the United States or its territories.
2. The port of departure if the ship was at sea, provided the port was in the United States or its territories.
3. The port of destination in the United States or its territories, if the port of departure of a ship at sea was a foreign port.
4. The overseas population if the ship was docked at a foreign port or at sea between foreign ports. (These persons were not included in the overseas population for apportionment purposes.)

Persons Away at School—College students were counted as residents of the area in which they were living while attending college, as they have been since the 1950 census. Children in boarding schools below the college level were counted at their parental home.

Persons in Institutions—Persons under formally authorized, supervised care or custody, such as in Federal or State prisons; local jails; Federal detention centers; juvenile institutions; nursing, convalescent, and rest homes for the aged and dependent; or homes, schools, hospitals, or wards for the physically handicapped, mentally retarded, or mentally ill, were counted at these places.

Persons Away From Their Usual Residence on Census Day—Migrant agricultural workers who did not report a usual residence elsewhere were counted as residents of the place where they were on Census Day. Persons in worker camps who did not report a usual residence elsewhere were counted as residents of the camp where they were on Census Day.

In some parts of the country, natural disasters displaced significant numbers of households from their usual place of residence. If these persons reported a destroyed or damaged residence as their usual residence, they were counted at that location.

Persons away from their usual residence were counted by means of interviews with other members of their families, resident managers, or neighbors.

DATA COLLECTION PROCEDURES

The 1990 census was conducted primarily through self-enumeration. The questionnaire packet included general information about the 1990 census and an instruction guide explaining how to complete the questionnaire. Spanish-language questionnaires and instruction guides were available on request. Instruction guides also were available in 32 other languages.

Enumeration of Housing Units

Each housing unit in the country received one of two versions of the census questionnaire:

1. A short-form questionnaire that contained a limited number of basic population and housing questions; these questions were asked of all persons and housing units and are often referred to as 100-percent questions.
2. A long-form questionnaire that contained the 100-percent items and a number of additional questions; a sampling procedure was used to determine those housing units that were to receive the long-form questionnaire.

Three sampling rates were employed. For slightly more than one-half of the country, one in every six housing units (about 17 percent) received the long-form or sample questionnaire. In functioning local governmental units (counties and incorporated places, and in some parts of the country, towns and townships) estimated to have fewer than 2,500 inhabitants, every other housing unit (50 percent) received the sample questionnaire in order to enhance the reliability of the sample data for these small areas. For census tracts and block numbering areas having more than 2,000 housing units in the Census Bureau's address files, one in every eight housing units (about 13 percent) received a sample questionnaire, providing reliable statistics for these areas while permitting the Census Bureau to stay within a limit of 17.7 million sample questionnaires, or a one-in-six sample, nationwide.

The mail-out/ mail-back procedure was used mainly in cities, suburban areas, towns, and rural areas where mailing addresses consisted of a house number and street name. In these areas, the Census Bureau developed mailing lists that included about 88.4 million addresses. The questionnaires were delivered through the mail and respondents were to return them by mail. Census questionnaires were delivered 1 week before Census Day (April 1, 1990)

The update/ leave/ mail-back method was used mainly in densely populated rural areas where it was difficult to develop mailing lists because mailing addresses did *not* use house number and street name. The Census Bureau compiled lists of housing units in advance of the census. Enumerators delivered the questionnaires, asked respondents to return them by mail, and added housing units not on the mailing lists. This method was used mainly in the South and Midwest, and also included some high-rise, low-income urban areas. A variation of this method was used in urban areas having large numbers of boarded-up buildings. About 11 million housing units were enumerated using this method.

The list/ enumerate method (formerly called conventional or door-to-door enumeration) was used mainly in very remote and sparsely-settled areas. The United States

Postal Service delivered unaddressed short-form questionnaires before Census Day. Starting a week before Census Day, enumerators canvassed these areas, checked that all housing units received a questionnaire, created a list of all housing units, completed long-form questionnaires, and picked up the completed short-form questionnaires. This method was used mainly in the West and Northeast to enumerate an estimated 6.5 million housing units.

Followup

Nonresponse Followup—In areas where respondents were to mail back their questionnaires, an enumerator visited each address from which a questionnaire was not received.

Coverage and Edit-Failure Followup—In the mail-back areas, some households returned a questionnaire that did not meet specific quality standards because of incomplete or inconsistent information, or the respondent had indicated difficulty in deciding who was to be listed on the questionnaire. These households were contacted by telephone or by personal visit to obtain the missing information or to clarify who was to be enumerated in the household. In areas where an enumerator picked up the questionnaires, the enumerator checked the respondent-filled questionnaire for completeness and consistency.

Special Enumeration Procedures

Special procedures and questionnaires were used for the enumeration of persons in group quarters, such as college dormitories, nursing homes, prisons, military barracks, and ships. The questionnaires (Individual Census Reports, Military Census Reports, and Shipboard Census Reports) included the 100-percent population questions but did not include any housing questions. In all group quarters, all persons were asked the basic population questions; in most group quarters, additional questions were asked of a sample (one-in-six) of persons.

Shelter and Street Night (S-Night)

The Census Bureau collected data for various components of the homeless population at different stages in the 1990 census. ''Shelter and Street Night'' (S-Night) was a special census operation to count the population in four types of locations where homeless people are found. On the evening of March 20, 1990, and during the early morning hours of March 21, 1990, enumerators counted persons in pre-identified locations:

1. Emergency shelters for the homeless population (public and private; permanent and temporary).
2. Shelters with temporary lodging for runaway youths.
3. Shelters for abused women and their children.
4. Open locations in streets or other places not intended for habitation.

Emergency shelters include all hotels and motels costing $12 or less (excluding taxes) per night regardless of whether persons living there considered themselves to be homeless, hotels and motels (regardless of cost) used entirely to shelter homeless persons, and pre-identified rooms in hotels and motels used for homeless persons and families. Enumeration in shelters usually occurred from 6 p.m. to midnight; street enumeration, from 2 a.m. to 4 a.m.; abandoned and boarded-up buildings from 4 a.m. to 8 a.m.; and shelters for abused women, from 6 p.m. on March 20 to noon on March 21.

Other components, which some consider as part of the homeless population, were enumerated as part of regular census operations. These include persons doubled up with other families, as well as persons with no other usual home living in transient sites, such as commercial campgrounds, maternity homes for unwed mothers, and drug/ alcohol abuse detoxification centers. In institutions, such as local jails and mental hospitals, the Census Bureau does not know who has a usual home elsewhere; therefore, even though some are literally homeless, these persons cannot be identified separately as a component of the homeless population.

There is no generally agreed-upon definition of ''the homeless,'' and there are limitations in the census count that prevent obtaining a total count of the homeless population under any definition. As such, the Census Bureau does not have a definition and will not provide a total count of ''the homeless.'' Rather, the Census Bureau will provide counts and characteristics of persons found at the time of the census in *selected* types of living arrangements. These selected components can be used as building blocks to construct a count of homeless persons appropriate to particular purposes as long as the data limitations are taken into account.

In preparation for ''Shelter-and-Street-Night'' enumeration, the regional census centers (RCC's) mailed a certified letter (Form D-33 (L)) to the highest elected official of each active functioning government of the United States (more than 39,000) requesting them to identify:

1. All shelters with sleeping facilities (permanent and temporary, such as church basements, armories, public buildings, and so forth, that could be open on March 20).
2. Hotels and motels used to house homeless persons and families.
3. A list of outdoor locations where homeless persons tend to be at night.
4. Places such as bus or train stations, subway stations, airports, hospital emergency rooms, and so forth, where homeless persons seek shelter at night.

5. The specific addresses of abandoned or boarded-up buildings where homeless persons were thought to stay at night.

The letter from the RCC's to the governmental units emphasized the importance of listing night-time congregating sites. The list of shelters was expanded using information from administrative records and informed local sources. The street sites were limited to the list provided by the jurisdictions. All governmental units were eligible for ''Shelter and Street Night.'' For cities with 50,000 or more persons, the Census Bureau took additional steps to update the list of shelter and street locations if the local jurisdiction did not respond to the certified letter. Smaller cities and rural areas participated if the local jurisdiction provided the Census Bureau a list of shelters or open public places to visit or if shelters were identified through our inventory development, local knowledge update, or during the Special Place Prelist operation.

The Census Bureau encouraged persons familiar with homeless persons and the homeless themselves to apply as enumerators. This recruiting effort was particularly successful in larger cities.

For shelters, both long- and short-form Individual Census Reports (ICR's) were distributed. For street enumeration, only short-form ICR's were used. Persons in shelters and at street locations were asked the basic population questions. Additional questions about social and economic characteristics were asked of a sample of persons in shelters only.

Enumerators were instructed *not* to ask who was homeless; rather, they were told to count all persons (including children) staying overnight at the shelters, and everyone they saw on the street except the police, other persons in uniform, and persons engaged in employment or obvious money-making activities other than begging and panhandling.

At both shelter and street sites, persons found sleeping were not awakened to answer questions. Rather, the enumerator answered the sex and race questions by observation and estimated the person's age to the best of his or her ability. In shelters, administrative records and information from the shelter operator were used, when available, for persons who were already asleep.

Less than 1 percent of shelters refused to participate in the census count at first. By the end of the census period, most of those eventually cooperated and the number of refusals had been reduced to a few. For the final refusals, head counts and population characteristics were obtained by enumerators standing outside such shelters and counting people as they left in the morning.

The ''street'' count was restricted to persons who were visible when the enumerator came to the open, public locations that had been identified by local jurisdictions. Homeless persons who were well hidden, moving about, or in locations other than those identified by the local governments were likely missed. The number missed will never be known and there is no basis to make an estimate of the number missed from census data. The count of persons in open, public places was affected by many factors, including the extra efforts made to encourage people to go to shelters for ''Shelter and Street Night,'' the weather (which was unusually cold in many parts of the country), the presence of the media, and distrust of the census. Expectations of the number of homeless persons on the street cannot be based on the number seen during the day because the night-time situation is normally very different as more homeless persons are in shelters or very well hidden.

For both ''Shelter-and-Street-Night'' locations, the Census Bureau assumed that the usual home of those enumerated was in the block where they were found (shelter or street).

The ''Shelter-and-Street-Night'' operation replaced and expanded the 1980 Mission Night (M-Night) and Casual Count operations. These two operations were aimed at counting the population who reported having no usual residence. M-Night was conducted a week after Census Day, in April 1980. Enumerators visited hotels, motels, and similar places costing $4 or less each night; missions, flophouses, local jails and similar places at which the average length of stay was 30 days or less; and nonshelter locations, such as bus depots, train stations, and all night movie theaters. Questions were asked of everyone, regardless of age. Enumerators conducted M-Night up to midnight on April 8, 1980, and returned the next morning to collect any forms completed after midnight.

The Casual Count operation was conducted in May 1980 at additional nonshelter locations, such as street corners, pool halls, welfare and employment offices. This operation lasted for approximately 2 weeks. Casual Count was conducted during the day only in selected large central cities. Only persons who appeared to be at least 15 years of age were asked if they had been previously enumerated. Casual Count was actually a coverage-improvement operation. It was not specifically an operation to count homeless persons living in the streets. Persons were excluded if they said they had a usual home outside the city because it was not cost effective to check through individual questionnaires in another city to try to find the person.

PROCESSING PROCEDURES

Respondents returned many census questionnaires by mail to 1 of over 344 census district offices or to one of six processing offices. In these offices, the questionnaires were ''checked in'' and edited for completeness and consistency of the responses. After this initial processing had been performed, all questionnaires were sent to the processing offices.

In the processing offices, the household questionnaires were microfilmed and processed by the Film Optical Sensing Device for Input to Computers (FOSDIC). For most items on the questionnaire, the information supplied

by the respondent was indicated by filling circles in predesignated positions. FOSDIC electronically ''read'' these filled circles from the microfilm copy of the questionnaire and transferred the information to computer tape. The computer tape did not include individual names, addresses, or handwritten responses.

The data processing was performed in several stages. All questionnaires were microfilmed, ''read'' by FOSDIC, and transferred to computer disk. Selected written entries in the race question on both the short and long forms were keyed from the microfilm and coded using the data base developed from the 1980 census and subsequent content and operational tests. Keying of other written entries on the long forms occurred in the seven processing offices.

The information (for example, income dollar amounts or homeowner shelter costs) on these keyed files was merged with the FOSDIC data or processed further through one of three automated coding programs. The codes for industry, occupation, place-of-birth, migration, place-of-work, ancestry, language, relationship, race, and Hispanic origin were merged with the FOSDIC data for editing, weighting, and tabulating operations at Census Bureau headquarters. All responses to the questions on Individual Census Reports (ICR's), Military Census Reports (MCR's), and Shipboard Census Reports (SCR's) were keyed, not processed by microfilm or FOSDIC.

APPENDIX E.
Facsimiles of Respondent Instructions and Questionnaire Pages

Your Guide for the

1990 U.S. Census Form

This guide gives helpful information on filling out your census form. If you need more help, call the local U.S. census office. **The telephone number is on the cover of the questionnaire.** After you have filled out your form, please return it in the **envelope** we have provided.

On the inside	Page
How to fill out your census form	**2**
Example	**2**
Your answers are confidential	**2**
Instructions for the census questions	**3–5**
What the census is about	**5**
Why the census asks certain questions	**5**

CENSUS '90

U.S. DEPARTMENT OF COMMERCE
BUREAU OF THE CENSUS

D-3

How to Fill Out Your Census Form

Please use a black lead pencil only. Black lead pencil is better to use than ballpoint or other pens. Most questions ask you to fill in the circle, or to print the information. See **Example** below.

Make sure you print answers for everyone in this household. If someone in the household, such as a roomer or boarder, does not want to give you all the information for the form, print at least the person's name and answer questions 2 and 3. A census taker will call to get the other information directly from the person.

There may be a question you cannot answer exactly. For example, you might not know the age of an elderly person or the price for which your house would sell. Ask someone else in your household; if no one knows, give your best estimate.

Instructions for individual questions begin on page 3 of this guide. They will help you to understand the questions and answer them correctly.

If you have a question about filling out the census form or need assistance, call the local U.S. census office. **The telephone number is given on the cover of the questionnaire.**

If you do not mail back your census form, a census taker will be sent out to assist you. But it saves time and your taxpayer dollars if you fill out the form yourself and mail it back.

Example

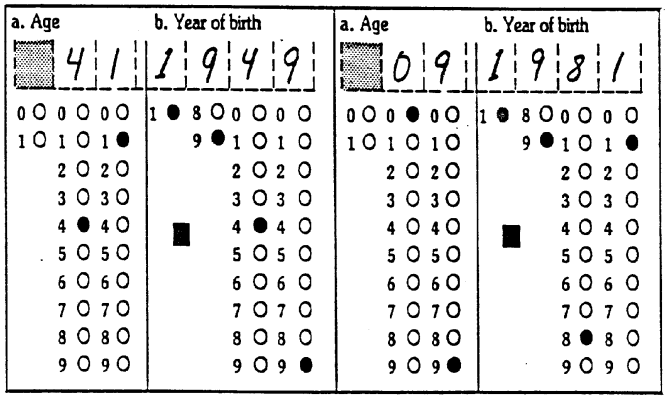

Your Answers Are Confidential

The law authorizing the census (Title 13, U.S. Code) also provides that your answers are confidential. No one except census workers may see your completed form and they can be fined and/or imprisoned for any disclosure of your answers. Only after 72 years can your individual census form become available to other government agencies (whether federal, state, county, or local). Until then, no other person or business can see your individual report.

The same law that protects the confidentiality of your answers requires that you provide the information asked in this census to the best of your knowledge.

Information collected from the decennial census is used for a variety of statistical purposes. Census information is used to find out where funding is most needed for schools, health centers, highways, and other services. Census results are used by members of public and private groups--including community organizations--and by businesses and industries, as well as by agencies at all levels of government.

Instructions for Questions 1a through 7

1a. List everyone who lives at this address in question 1a. If you are not sure if you should list a person, see the rules on page 1 of the census form. If you are still not sure, answer as best you can and fill in "Yes" for question H1a or H1b, as appropriate.

If there are more than seven people in your household, please list all the persons in question 1a, complete the form for seven people, and mail it back in the enclosed envelope. A census taker will call to obtain the information for the additional persons.

b. If everyone listed in question 1a usually lives at another address(es), print the address(es) in 1b.

2. Fill one circle to show how each person is related to the person in column 1.

If **Other relative** of the person in column 1, print the exact relationship such as son-in-law, daughter-in-law, grandparent, nephew, niece, mother-in-law, father-in-law, cousin, and so on.

If the **Stepson/stepdaughter** of the person in column 1 also has been legally adopted by the person in column 1, mark **Stepson/stepdaughter** but do not mark **Natural-born or adopted son/daughter**. In other words, **Stepson/stepdaughter** takes precedence over **Adopted son/daughter.**

4. Fill ONE circle for the race each person considers himself/herself to be.

If you fill the **Indian (Amer.)** circle, print the name of the tribe or tribes in which the person is enrolled. If the person is not enrolled in a tribe, print the name of the principal tribe(s).

If you fill the **Other API** circle [under **Asian or Pacific Islander (API)**], **only** print the name of the group to which the person belongs. For example, the **Other API** category includes persons who identify as Burmese, Fijian, Hmong, Indonesian, Laotian, Bangladeshi, Pakistani, Tongan, Thai, Cambodian, Sri Lankan, and so on.

If you fill the **Other race** circle, be sure to print the name of the race.

If the person considers himself/herself to be **White, Black or Negro, Eskimo or Aleut, fill one circle only. Please do not print the race in the boxes.**

The **Black or Negro** category also includes persons who identify as African-American, Afro-American, Haitian, Jamaican, West Indian, Nigerian, and so on.

All persons, regardless of citizenship status, should answer this question.

5. Print age at last birthday in the space provided (print "00" for babies less than 1 year old). Fill in the matching circle below each box. Also, print year of birth in the space provided. Then fill in the matching circle below each box. For an illustration of how to complete question 5, see the **Example** on page 2 of this guide.

6. If the person's only marriage was annulled, mark **Never married**.

7. A person is of Spanish/Hispanic origin if the person's origin (ancestry) is Mexican, Mexican-Am., Chicano, Puerto Rican, Cuban, Argentinean, Colombian, Costa Rican, Dominican, Ecuadoran, Guatemalan, Honduran, Nicaraguan, Peruvian, Salvadoran, from other Spanish-speaking countries of the Caribbean or Central or South America, or from Spain.

If you fill the **Yes, other Spanish/Hispanic** circle, print one group.

A person who is not of Spanish/Hispanic origin should answer this question by filling the **No (not Spanish/Hispanic)** circle. Note that the term **"Mexican-Am."** refers only to persons of Mexican origin or ancestry.

All persons, regardless of citizenship status, should answer this question.

Instructions for Questions H1a through H6

H1a. Refer to the list of persons you entered in question 1a on page 1. If you left anyone out of your list because you were not sure if the person(s) should be listed, answer question H1a as **Yes**. Then enter the name(s) and reason(s) why you did not list the person(s) on the lines provided. Otherwise, answer question H1a as **No**.

b. If you included anyone on your list even though you were not sure that you should list the person(s), answer question H1b as **Yes**. Then enter the name(s) and reason(s) why you listed the person(s) on the lines provided. Otherwise, answer question H1b as **No**.

H2. Fill only one circle.

Count all occupied and vacant apartments in the house or building. Do not count stores or office space.

Detached means there is open space on all sides, or the house is joined only to a shed or garage. *Attached* means that the house is joined to another house or building by at least one wall that goes from ground to roof. An example of **A one-family house attached to one or more houses** is a house in a row of houses attached to one another.

A mobile home or trailer that has had one or more rooms added or built onto it should be counted as a *one-family detached house;* a porch or shed is not considered a room.

H3. Count only whole rooms in your house, apartment, or mobile home used for living purposes, such as living rooms, dining rooms, kitchens, bedrooms, finished recreation rooms, family rooms, etc. Do not count bathrooms, kitchenettes, strip or pullman kitchens, utility rooms, foyers, halls, half-rooms, porches, balconies, unfinished attics, unfinished basements, or other unfinished space used for storage.

H4. Housing is owned if the owner or co-owner lives in it. Mark **Owned by you or someone in this household with a mortgage or loan** if the house, apartment, or mobile home is mortgaged or there is a contract to purchase. Mark **Owned by you or someone in this household free and clear (without a mortgage)** if there is no mortgage or other debt. If the house, apartment, or mobile home is owned but the land is rented, mark this question to show the status of the house, apartment, or mobile home.

Mark **Rented for cash rent** if any money rent is paid, even if the rent is paid by persons who are not members of your household, or by a federal, state, or local government agency.

Mark **Occupied without payment of cash rent** if the unit is **not** owned or being bought by the occupants and if money rent is **not** paid or contracted. The unit may be owned by friends or relatives who live elsewhere and who allow occupancy without charge. A house or apartment may be provided as part of wages or salary. Examples are: caretaker's or janitor's house or apartment; parsonages; tenant farmer or sharecropper houses for which the occupants do not pay cash rent; or military housing.

H5a. Answer H5a and H5b if you live in a one-family house or mobile home; include only land which you own or rent.

b. A business is easily recognized from the outside; for example, a grocery store or barber shop. A medical office is a doctor's or dentist's office regularly visited by patients.

H6. If this is a house, include the value of the house, the land it is on, and any other structures on the same property. If the house is owned but the land is rented, estimate the combined value of the house and the land. If this is a condominium unit, estimate the value for your house or apartment including your share of the common elements. If this is a mobile home, include the value of the mobile home and the value of the land. If you rent the land, estimate the value of the rented land and add it to the value of the mobile home.

Instructions for Questions H7a and H7b

H7a. Report the rent agreed to or contracted for, even if the rent for your house, apartment, or mobile home is unpaid or paid by someone else.

If rent is paid:	Multiply rent by:	If rent is paid:	Divide rent by:
By the day	30	4 times a year	3
By the week	4	2 times a year	6
Every other week	2	Once a year	12

b. Answer **Yes** if meals are included in the monthly rent payment, or you must contract for meals or a meal plan in order to live in this building.

What the Census Is About – Some Questions and Answers

Why are we taking a census?

The most important reason for taking a decennial census is to determine how many representatives each state will have in Congress.

What does the Census Bureau do with the information you provide?

The individual information collected in the census is grouped together into statistical totals. Information such as the number of persons in a given area, their ages, educational background, the characteristics of their housing, etc., enable government, business, and industry to plan more effectively.

How long have we been taking the census?

The first census was taken in 1790 in accordance with the requirement in the first article of the constitution. A census has been taken every 10 years since. The 1990 Decennial Census marks the 200th anniversary of the census.

How are you being counted?

Census forms are delivered to all households a few days before census day. Households are requested to fill out the form and mail it back to the census office.

Why the Census Asks Certain Questions

Here are a few reasons for asking some of the questions.

It is as important to get information about people and their houses as it is to count them.

Name? Names help make sure that everyone in a household is counted, but that no one is counted twice.

Value or rent? Government and planning agencies use answers to these questions in combination with other information to develop housing programs to meet the needs of people at different economic levels.

CENSUS '90

OFFICIAL 1990 U.S. CENSUS FORM

Thank you for taking time to complete and return this census questionnaire. It's important to you, your community, and the Nation.

The law requires answers but guarantees privacy.

By law (Title 13, U.S. Code), you're required to answer the census questions to the best of your knowledge. However, the same law guarantees that your census form remains confidential. For 72 years--or until the year 2062--only Census Bureau employees can see your form. No one else--no other government body, no police department, no court system or welfare agency--is permitted to see this confidential information under any circumstances.

How to get started--and get help.

Start by listing on the next page the names of all the people who live in your home. Please answer all questions with a black lead pencil. You'll find detailed instructions for answering the census in the enclosed guide. If you need additional help, call the toll-free telephone number to the left, near your address.

Please answer and return your form promptly.

Complete your form and return it by April 1, 1990 in the postage-paid envelope provided. Avoid the inconvenience of having a census taker visit your home.

Again, thank you for answering the 1990 Census.
Remember: Return the completed form by April 1, 1990.

Para personas de habla hispana –
(For Spanish-speaking persons)

Si usted desea un cuestionario del censo en español, llame sin cargo alguno al siguiente número: **1-800-CUENTAN**
(o sea 1-800-283-6826)

U.S. Department of Commerce
BUREAU OF THE CENSUS

FORM **D-1**

OMB No. 0607-0628
Approval Expires 07/31/91

Page 1

The 1990 census must count every person at his or her "usual residence." This means the place where the person lives and sleeps most of the time.

1a. List on the numbered lines below the name of each person living here on Sunday, April 1, including all persons staying here who have no other home. If EVERYONE at this address is staying here temporarily and usually lives somewhere else, follow the instructions given in question 1b below.

Include	Do NOT include
• Everyone who usually lives here such as family members, housemates and roommates, foster children, roomers, boarders, and live-in employees	• Persons who usually live somewhere else
• Persons who are temporarily away on a business trip, on vacation, or in a general hospital	• Persons who are away in an institution such as a prison, mental hospital, or a nursing home
• College students who stay here while attending college	• College students who live somewhere else while attending college
• Persons in the Armed Forces who live here	• Persons in the Armed Forces who live somewhere else
• Newborn babies still in the hospital	
• Children in boarding schools below the college level	
• Persons who stay here most of the week while working even if they have a home somewhere else	• Persons who stay somewhere else most of the week while working
• Persons with no other home who are staying here on April 1	

Print last name, first name, and middle initial for each person. Begin on line 1 with the household member (or one of the household members) in whose name this house or apartment is owned, being bought, or rented. If there is no such person, start on line 1 with any adult household member.

	LAST	FIRST	INITIAL		LAST	FIRST	INITIAL
1				7			
2				8			
3				9			
4				10			
5				11			
6				12			

1b. If EVERYONE is staying here only temporarily and usually lives somewhere else, list the name of each person on the numbered lines above, fill this circle ⟶ ○ and print their usual address below. DO NOT PRINT THE ADDRESS LISTED ON THE FRONT COVER.

House number | Street or road/Rural route and box number | Apartment number

City | State | ZIP Code

County or foreign country | Names of nearest intersecting streets or roads

NOW PLEASE OPEN THE FLAP TO PAGE 2 AND ANSWER ALL QUESTIONS FOR THE FIRST 7 PEOPLE LISTED. USE A BLACK LEAD PENCIL ONLY.

PLEASE ALSO ANSWER HOUSING QUESTIONS ON PAGE 3 →

Please fill one column for each person listed in Question 1a on page 1.	PERSON 1	PERSON 2
	Last name First name / Middle initial	Last name First name / Middle initial
2. How is this person related to PERSON 1? Fill ONE circle for each person. If **Other relative** of person in column 1, fill circle and print exact relationship, such as mother-in-law, grandparent, son-in-law, niece, cousin, and so on.	START in this column with the household member (or one of the members) in whose name the home is owned, being bought, or rented. If there is no such person, start in this column with any adult household member.	If a RELATIVE of Person 1: ○ Husband/wife ○ Brother/sister ○ Natural-born or adopted son/daughter ○ Father/mother ○ Grandchild ○ Other relative ○ Stepson/ stepdaughter If NOT RELATED to Person 1: ○ Roomer, boarder, or foster child ○ Unmarried partner ○ Housemate, roommate ○ Other nonrelative
3. Sex Fill ONE circle for each person.	○ Male ○ Female	○ Male ○ Female
4. Race Fill ONE circle for the race that the person considers himself/herself to be. If **Indian (Amer.)**, print the name of the enrolled or principal tribe. → If **Other Asian or Pacific Islander (API)**, print one group, for example: Hmong, Fijian, Laotian, Thai, Tongan, Pakistani, Cambodian, and so on. → If **Other race**, print race. →	○ White ○ Black or Negro ○ Indian (Amer.) (Print the name of the enrolled or principal tribe.) ○ Eskimo ○ Aleut Asian or Pacific Islander (API) ○ Chinese ○ Japanese ○ Filipino ○ Asian Indian ○ Hawaiian ○ Samoan ○ Korean ○ Guamanian ○ Vietnamese ○ Other API ○ Other race (Print race)	○ White ○ Black or Negro ○ Indian (Amer.) (Print the name of the enrolled or principal tribe.) ○ Eskimo ○ Aleut Asian or Pacific Islander (API) ○ Chinese ○ Japanese ○ Filipino ○ Asian Indian ○ Hawaiian ○ Samoan ○ Korean ○ Guamanian ○ Vietnamese ○ Other API ○ Other race (Print race)
5. Age and year of birth **a.** Print each person's age at last birthday. Fill in the matching circle below each box. **b.** Print each person's year of birth and fill the matching circle below each box.	a. Age: 0 ○ 0 ○ 0 ○ / 1 ○ 1 ○ 1 ○ / 2 ○ 2 ○ / 3 ○ 3 ○ / 4 ○ 4 ○ / 5 ○ 5 ○ / 6 ○ 6 ○ / 7 ○ 7 ○ / 8 ○ 8 ○ / 9 ○ 9 ○ b. Year of birth: 1 / 1 ● 8 ○ 0 ○ 0 ○ / 9 ○ 1 ○ 1 ○ / 2 ○ 2 ○ / 3 ○ 3 ○ / 4 ○ 4 ○ / 5 ○ 5 ○ / 6 ○ 6 ○ / 7 ○ 7 ○ / 8 ○ 8 ○ / 9 ○ 9 ○	a. Age: 0 ○ 0 ○ 0 ○ / 1 ○ 1 ○ 1 ○ / 2 ○ 2 ○ / 3 ○ 3 ○ / 4 ○ 4 ○ / 5 ○ 5 ○ / 6 ○ 6 ○ / 7 ○ 7 ○ / 8 ○ 8 ○ / 9 ○ 9 ○ b. Year of birth: 1 / 1 ● 8 ○ 0 ○ 0 ○ / 9 ○ 1 ○ 1 ○ / 2 ○ 2 ○ / 3 ○ 3 ○ / 4 ○ 4 ○ / 5 ○ 5 ○ / 6 ○ 6 ○ / 7 ○ 7 ○ / 8 ○ 8 ○ / 9 ○ 9 ○
6. Marital status Fill ONE circle for each person.	○ Now married ○ Separated ○ Widowed ○ Never married ○ Divorced	○ Now married ○ Separated ○ Widowed ○ Never married ○ Divorced
7. Is this person of Spanish/Hispanic origin? Fill ONE circle for each person. If **Yes, other Spanish/Hispanic**, print one group. →	○ No (not Spanish/Hispanic) ○ Yes, Mexican, Mexican-Am., Chicano ○ Yes, Puerto Rican ○ Yes, Cuban ○ Yes, other Spanish/Hispanic (Print one group, for example: Argentinean, Colombian, Dominican, Nicaraguan, Salvadoran, Spaniard, and so on.)	○ No (not Spanish/Hispanic) ○ Yes, Mexican, Mexican-Am., Chicano ○ Yes, Puerto Rican ○ Yes, Cuban ○ Yes, other Spanish/Hispanic (Print one group, for example: Argentinean, Colombian, Dominican, Nicaraguan, Salvadoran, Spaniard, and so on.)
FOR CENSUS USE →	○ ○	○ ○

PERSON 7

Last name

First name — Middle initial

If a RELATIVE of Person 1:

- ○ Husband/wife
- ○ Natural-born or adopted son/daughter
- ○ Stepson/ stepdaughter
- ○ Brother/sister
- ○ Father/mother
- ○ Grandchild
- ○ Other relative

If NOT RELATED to Person 1:

- ○ Roomer, boarder, or foster child
- ○ Housemate, roommate
- ○ Unmarried partner
- ○ Other nonrelative

- ○ Male
- ○ Female

- ○ White
- ○ Black or Negro
- ○ Indian (Amer.) (Print the name of the enrolled or principal tribe.)
- ○ Eskimo
- ○ Aleut

Asian or Pacific Islander (API)

- ○ Chinese
- ○ Filipino
- ○ Hawaiian
- ○ Korean
- ○ Vietnamese
- ○ Japanese
- ○ Asian Indian
- ○ Samoan
- ○ Guamanian
- ○ Other API

- ○ Other race (Print race)

a. Age — b. Year of birth

- ○ Now married
- ○ Widowed
- ○ Divorced
- ○ Separated
- ○ Never married

- ○ No (not Spanish/Hispanic)
- ○ Yes, Mexican, Mexican-Am., Chicano
- ○ Yes, Puerto Rican
- ○ Yes, Cuban
- ○ Yes, other Spanish/Hispanic (Print one group, for example: Argentinean, Colombian, Dominican, Nicaraguan, Salvadoran, Spaniard, and so on.)

NOW PLEASE ANSWER QUESTIONS H1a—H7b FOR YOUR HOUSEHOLD

H1a. Did you leave anyone out of your list of persons for Question 1a on page 1 because you were not sure if the person should be listed — for example, someone temporarily away on a business trip or vacation, a newborn baby still in the hospital, or a person who stays here once in a while and has no other home?

- ○ Yes, please print the name(s) and reason(s).
- ○ No

b. Did you include anyone in your list of persons for Question 1a on page 1 even though you were not sure that the person should be listed — for example, a visitor who is staying here temporarily or a person who usually lives somewhere else?

- ○ Yes, please print the name(s) and reason(s).
- ○ No

H2. Which best describes this building? Include all apartments, flats, etc., even if vacant.

- ○ A mobile home or trailer
- ○ A one-family house detached from any other house
- ○ A one-family house attached to one or more houses
- ○ A building with 2 apartments
- ○ A building with 3 or 4 apartments
- ○ A building with 5 to 9 apartments
- ○ A building with 10 to 19 apartments
- ○ A building with 20 to 49 apartments
- ○ A building with 50 or more apartments
- ○ Other

H3. How many rooms do you have in this house or apartment? Do NOT count bathrooms, porches, balconies, foyers, halls, or half-rooms.

- ○ 1 room
- ○ 2 rooms
- ○ 3 rooms
- ○ 4 rooms
- ○ 5 rooms
- ○ 6 rooms
- ○ 7 rooms
- ○ 8 rooms
- ○ 9 or more rooms

H4. Is this house or apartment —

- ○ Owned by you or someone in this household with a mortgage or loan?
- ○ Owned by you or someone in this household free and clear (without a mortgage)?
- ○ Rented for cash rent?
- ○ Occupied without payment of cash rent?

If this is a ONE-FAMILY HOUSE —

H5a. Is this house on ten or more acres?

- ○ Yes
- ○ No

b. Is there a business (such as a store or barber shop) or a medical office on this property?

- ○ Yes
- ○ No

Answer only if you or someone in this household OWNS OR IS BUYING this house or apartment —

H6. What is the value of this property; that is, how much do you think this house and lot or condominium unit would sell for if it were for sale?

- ○ Less than $10,000
- ○ $10,000 to $14,999
- ○ $15,000 to $19,999
- ○ $20,000 to $24,999
- ○ $25,000 to $29,999
- ○ $30,000 to $34,999
- ○ $35,000 to $39,999
- ○ $40,000 to $44,999
- ○ $45,000 to $49,999
- ○ $50,000 to $54,999
- ○ $55,000 to $59,999
- ○ $60,000 to $64,999
- ○ $65,000 to $69,999
- ○ $70,000 to $74,999
- ○ $75,000 to $79,999
- ○ $80,000 to $89,999
- ○ $90,000 to $99,999
- ○ $100,000 to $124,999
- ○ $125,000 to $149,999
- ○ $150,000 to $174,999
- ○ $175,000 to $199,999
- ○ $200,000 to $249,999
- ○ $250,000 to $299,999
- ○ $300,000 to $399,999
- ○ $400,000 to $499,999
- ○ $500,000 or more

Answer only if you PAY RENT for this house or apartment —

H7a. What is the monthly rent?

- ○ Less than $80
- ○ $80 to $99
- ○ $100 to $124
- ○ $125 to $149
- ○ $150 to $174
- ○ $175 to $199
- ○ $200 to $224
- ○ $225 to $249
- ○ $250 to $274
- ○ $275 to $299
- ○ $300 to $324
- ○ $325 to $349
- ○ $350 to $374
- ○ $375 to $399
- ○ $400 to $424
- ○ $425 to $449
- ○ $450 to $474
- ○ $475 to $499
- ○ $500 to $524
- ○ $525 to $549
- ○ $550 to $599
- ○ $600 to $649
- ○ $650 to $699
- ○ $700 to $749
- ○ $750 to $999
- ○ $1,000 or more

b. Does the monthly rent include any meals?

- ○ Yes
- ○ No

FOR CENSUS USE

A. Total persons

B. Type of unit

Occupied: ○ First form ○ Cont'n

Vacant: ○ Regular ○ Usual home elsewhere

C1. Vacancy status

- ○ For rent
- ○ For sale only
- ○ Rented or sold, not occupied
- ○ For seas/ rec/occ
- ○ For migrant workers
- ○ Other vacant

C2. Is this unit boarded up?

- ○ Yes
- ○ No

D. Months vacant

- ○ Less than 1
- ○ 1 up to 2
- ○ 2 up to 6
- ○ 6 up to 12
- ○ 12 up to 24
- ○ 24 or more

E. Complete after

JIC 1: ○ LR ○ TC ○ QA ○ P/F ○ RE ○ I/T ○ MV ○ ED ○ EN

JIC 2: ○ P0 ○ P3 ○ P6 ○ P1 ○ P4 ○ IA ○ P2 ○ P5 ○ SM

F. Cov.

○ 1b ○ 1a ○ 7 ○ H1

G. DO ID

Please make sure you have . . .

1. **FILLED this form completely.**
2. **ANSWERED Question 1a** on page 1.
3. **ANSWERED Questions 2 through 7** for each person you listed in Question 1a.
4. **ANSWERED Questions H1a through H7b** on page 3.

Also . . .

5. **PRINT here the name** of a household member who filled the form, the date the form was completed, and the telephone number at which a person in this household can be called.

Name			Date
Telephone number →	Area code	Number	○ Day ○ Night

Then . . .

6. **FOLD the form the way it was sent to you.**
7. **MAIL it back by April 1,** or as close to that date as possible, in the envelope provided; no stamp is needed. When you insert your completed questionnaire, please make sure that the address of the U.S. Census Office can be seen through the window on the front of the envelope.

NOTE – If you have listed more than 7 persons in Question 1a, please make sure that you have filled the form for the first 7 people. Then mail back this form. A census taker will call to obtain the information for the other people.

Thank you very much.

The Census Bureau estimates that, for the average household, this form will take 14 minutes to complete, including the time for reviewing the instructions and answers. Comments about this estimate should be directed to the Associate Director for Management Services, Bureau of the Census, Washington, DC 20233, Attn: CEN-90, and to the Office of Management and Budget, Paperwork Reduction Project CEN-90, Washington, DC 20503. Please DO NOT RETURN your questionnaire to either of these addresses. Use the enclosed preaddressed envelope to return your completed questionnaire.

APPENDIX F.
Data Products and User Assistance

CONTENTS

Data Products F–1
Geographic Products F–3
Other Census Bureau Resources F–5
Reference Materials F–4
Sources of Assistance F–4

The 1990 census data products, being released during 1991-93, are available in a variety of new and traditional media. The Census Bureau has increased the product options available to data users in an effort to meet a variety of requirements and maximize the usefulness of the data. For example, laser discs, called CD-ROM (compact disc—read-only memory), are a new data delivery medium.

The Census Bureau also has expanded services and sources of assistance available to data users. For example, the State Data Center Program has been expanded to include over 1,400 organizations to provide data and services to the public.

This appendix provides a detailed introduction to the 1990 census data products and related materials, such as maps and reference publications. It concludes by describing sources of assistance and other Census Bureau data available to the public.

DATA PRODUCTS

Printed reports and computer tape files traditionally are the most widely used products. The Census Bureau also offers data on microfiche, on CD-ROM laser discs, and through its online service, CENDATA™. These various products are described below. For information about prices and how to order, write or call Customer Services. (See the ''Sources of Assistance'' section for the address and phone number.)

The data products present statistics about the subjects covered in the 1990 census questionnaires. These subjects are listed in figure 1, page F–7. As the figure shows, there are 100-percent subjects (those covered in questions asked of everyone or about every housing unit) and sample subjects (those covered in questions asked at about one out of every six housing units). Generally, a data product presents either 100-percent data prepared by tabulating the responses to the 100-percent questions from all questionnaires, or sample data prepared by tabulating only the responses to the 100-percent and sample questions from the ''long-form'' questionnaires. Two report series, 1990 CPH-3 and 1990 CPH-4 (see figure 2, page F–8), present both 100-percent and sample data.

Printed Reports

Printed reports are the most convenient and readily available source of data for most census users. The Census Bureau releases the reports in several series (see figure 2) that are grouped under three broad titles: *1990 Census of Population and Housing* (1990 CPH), *1990 Census of Population* (1990 CP), and *1990 Census of Housing* (1990 CH). There also are reports, not reflected in figure 2, for the outlying areas of the Pacific. The reports are sold by the Superintendent of Documents, U.S. Government Printing Office. (See the ''Sources of Assistance'' section for the address and phone number.)

In several series, there are separate reports for each State. The geographic coverage of the State reports is listed in figure 2. The United States summaries for these report series contain, for the most part, data for the United States, regions, divisions, States, metropolitan areas (MA's), urbanized areas (UA's), counties, American Indian and Alaska Native areas, places with 10,000 or more persons, and other large substate areas (for example, county subdivisions, such as towns and townships, with 10,000 or more persons in selected States).

Report series that present data for small areas, such as census tracts, contain limited subject-matter detail (for example, counts of people by age ranges—under 5 years, 5 to 9 years, etc.—rather than by single years). Report series that include greater amounts of subject-matter detail include less geographic detail.

Computer Tape Files

The Census Bureau provides more data on tape and other machine-readable products than in printed reports. These products are sold by the Census Bureau's Customer Services. There are several general types of data files released on computer tape (available on both reels and cartridges). They are introduced below, and more information is presented in figures 3 and 4, pages F–11 through F–13.

Public Law 94-171 Data—This data file presents the counts designed and formatted for use in legislative redistricting. These counts also are available on CD-ROM and paper listings. Excerpts are available on CENDATA™. The counts, for areas as small as blocks, census tracts, and voting districts, include totals for population, race groups, persons of Hispanic origin, population 18 years and over, and housing units. (See figure 4.)

Summary Tape Files (STF's)— These computer tape files provide statistics with greater subject-matter detail than printed reports. They also present statistics for some types of areas, such as block groups and blocks, that are not included in the reports. (See figure 3.)

Here are some important features of STF's:

- Each STF presents a particular set of data tables for specific types of geographic areas.
- Each STF has three or more file types (indicated by a letter suffix attached to the STF number) that differ in the geographic levels reported, but contain the same data detail.
- STF's 1 and 2 contain 100-percent data, and STF's 3 and 4 offer sample data.
- STF's 1 and 3 report on smaller areas and offer less data detail than STF's 2 and 4.
- STF's 1 through 4 offer greater data detail than the 1980 STF's 1 through 4.

Subject Summary Tape Files (SSTF's)—These files are the source of the subject reports and provide greater subject-matter detail than the STF's. They present data for the United States, regions, and divisions, and, in some cases, also for States, counties, and large cities. (See figure 4.)

Public Use Microdata Sample (PUMS) Files—These computer tape files (see figure 4) contain data from samples of long-form housing-unit records (''microdata'') for large geographic areas. Each sample housing-unit record includes essentially all the 1990 census data collected about each person in a sample household and the characteristics of the housing unit. Information that could be used to identify an individual or a housing unit is not included in the file.

Microdata files enable users to prepare customized tabulations and cross-tabulations of most items on the census questionnaire. There are two PUMS files:

- A file presenting a 5-percent sample of housing units in which each household record includes codes to let the user know in what area, such as a group of counties, a single county, or a place, the household is located. Each area identified must have a population of at least 100,000 and boundaries that do not cross State lines.
- A file presenting a 1-percent sample of housing units. Its household records include codes associating them with MA's and other large areas, the boundaries of which may cross State lines. (For the 1980 census, there were two files with 1-percent samples. The 1-percent sample showing data for selected urbanized areas and other large areas will not be produced for the 1990 census.)

Other Special Computer Tape Files—Other files include the Census/ Equal Employment Opportunity (EEO) Special File and the County-to-County Migration File. (See figure 4.) The Census Bureau may prepare additional special files.

Microfiche

Block statistics are available on microfiche as they were for the 1980 census. The microfiche present, in table format, a subset of the tabulations for census blocks found in STF 1B (see figure 3). In the 1990 census, for the first time, the entire land area of the Nation and its possessions was block-numbered. This increased the number of blocks for which the Census Bureau provides data from 2.5 million in 1980 to 7 million for 1990. The cost and storage of block data of this magnitude would be prohibitive if the data were published in printed reports.

STF's 1A and 3A are available on microfiche, as well. As noted in figure 3, they provide data for a variety of geographic areas. Also, all printed reports are offered on microfiche from Customer Services soon after they are published.

Compact Disc—Read-Only Memory (CD-ROM)

For the 1990 census, the Public Law (P.L.) 94-171 file; an extract of STF 1B that presents selected statistics for blocks; and STF's 1A, 1C, 3A, 3B, and 3C are also available on CD-ROM. (One 4 3/ 4-inch CD-ROM, a type of optical or laser disc, can hold the contents of approximately 1,600 flexible diskettes, or three or four high-density computer tapes.)

Online Information Systems

The Census Bureau began CENDATA™, its online information service, in 1984. CENDATA™ is accessible through two information vendors, CompuServe and DIALOG. A number of Census Bureau reports, in whole or in part, are offered online. For the 1990 census, CENDATA™ provides up-to-date information about the availability of data products and carries selections of State, county, MA, and place data from the P.L. 94-171 tape file and STF's 1 and 3.

Custom Data Products

These products are for users who require unique tabulations that are not included in standard products; for example, information for locally defined geographic areas. Users also can order special microdata files.

The cost of preparing custom products must be paid by the users who request them. Any data that the Census Bureau provides in these products are subject to the same standards applied to other data to ensure that confidential individual information is not revealed.

User-Defined Areas Program (UDAP) Tabulations— UDAP can provide a set of predefined data tables for locally defined areas that do not correspond to standard 1990 census geographic areas. Users identify the geographic areas of interest to them by delineating boundaries around groupings of census blocks on 1990 census County

Block Maps or by electronically submitting the geographic components of their area of interest. (A contact for more information is given in the ''Sources of Assistance'' section.)

Special Tabulations—The Census Bureau can prepare special data tabulations for any specific geographic or subject-matter area. Users should rely on standard reports, tapes, microfiche, or user-defined area tabulations whenever possible, since special tabulations tend to be substantially more expensive and take time to arrange and produce. (Contacts for more information are given in the ''Sources of Assistance'' section.)

GEOGRAPHIC PRODUCTS

Maps

Census Bureau maps are necessary for virtually all uses of small-area 1990 census data. They are needed to locate the specific geographic areas for which the census provides data and to study the spatial relationship of the data for analytic purposes. The Census Bureau prepares a variety of 1990 census maps. Among the most useful are these four series:

County Block Maps—These maps show census blocks and their numbers; boundaries for statistical and governmental entities, such as census tracts and places; and physical features. The P.L. 94-171 version of these maps also shows voting district boundaries in those States that furnished them. The maps are prepared on electrostatic plotters by county (or equivalent entity) with one or more map sheets each, depending on the size and shape of the area and the density of the block pattern. An average county requires 20 map sheets. The maps may be purchased from Customer Services.

County Subdivision Outline Maps—Maps in this State-based series present the boundaries of the counties, county subdivisions, places, American Indian and Alaska Native areas (including off-reservation trust lands), tribal designated statistical areas, and tribal jurisdiction statistical areas. Electrostatic-plotter copies are available for purchase from Customer Services. Also, they appear on multiple page-size sheets in the State reports of these series: 1990 CPH-1, 1990 CPH-2, 1990 CPH-5, 1990 CP-1, 1990 CP-2, 1990 CH-1, and 1990 CH-2.

Census Tract/ Block Numbering Area (BNA) Outline Maps—Maps in this county-based series depict census tract or BNA boundaries and numbers, and the features underlying the boundaries. They also show governmental units in relation to the census tracts/ BNA's. Customer Services sells electrostatic-plotter copies, and the Superintendent of Documents sells printed copies.

Voting District Outline Maps—Maps in this county-based series depict voting district boundaries (for those counties for which States furnished boundary information) and the features underlying the boundaries. They also show governmental unit boundaries in relation to the voting districts. They are prepared on electrostatic plotters and sold by Customer Services.

Geographic Publications

The *Geographic Identification Code Scheme* report in the 1990 CPH-R series shows the 1990 census geographic area codes and Federal information processing standards (FIPS) codes, as appropriate, for States, metropolitan areas, counties, county subdivisions, places, American Indian and Alaska Native areas, and other entities, along with some descriptive information about the codes. The code scheme also is offered on computer tape.

Machine-Readable Geographic Files

All 1990 census summary tape files include 1990 census geographic area codes, FIPS codes, certain area names, land and inland water area in square kilometers, geographic coordinates for an internal point for each entity, and other geographic information.

The Census Bureau developed an automated geographic data base, known as the TIGER (Topologically Integrated Geographic Encoding and Referencing) System, to produce the geographic products for the 1990 census. TIGER provides coordinate-based digital map information for the entire United States, Puerto Rico, the U.S. Virgin Islands, and the Pacific territories over which the United States has jurisdiction.

The TIGER System has significantly improved the utility of 1990 census maps and geographic reference products. Extract files generated from the TIGER System permit users, with appropriate software, to perform such tasks as linking the statistical data in the P.L. 94-171 file or the STF's and displaying selected characteristics on maps or a video display screen at different scales and with whatever boundaries they select for any geographic area of the country. For example, a map for a particular county could show the distribution of the voting age population by city block.

The first extract of selected geographic and cartographic information intended for computer applications, such as plotting maps and building geographic information systems, is called the TIGER/ Line™ files. TIGER/ Line™ files contain attributes for the segments of each boundary and feature (for example, roads, railroads, and rivers), including 1990 census geographic codes for adjacent areas, latitude/ longitude coordinates of segment end points and the curvature of segments, the name and type of the feature, and the relevant census feature class code identifying the feature segment by category. TIGER/ Line™ files also furnish address ranges and associated ZIP

Codes for each side of street segments in major urban areas; provide the names of landmarks, such as lakes and golf courses; and include other information.

TIGER/ Line™ files and other TIGER System extracts, such as TIGER/ Boundary™ and TIGER/ DataBase™, are released on computer tape and, in some cases, CD-ROM. For information on TIGER extract files, contact Customer Services.

REFERENCE MATERIALS

The Census Bureau issues several reference publications for data users. Some are sold by the Superintendent of Documents; others are distributed free by Customer Services. Addresses and phone numbers for the Superintendent of Documents and Customer Services are given in the following section.

- *1990 Census of Population and Housing, Guide.* This guide, in the 1990 CPH-R report series, provides detailed information about all aspects of the census and a comprehensive glossary of census terms. Sold by the Superintendent of Documents, U.S. Government Printing Office.
- *1990 Census of Population and Housing Tabulation and Publication Program.* A free report describing 1990 census products, comparing 1990 products with those of 1980, and more. Request from Customer Services.
- *Census '90 Basics.* A free booklet covering how the 1990 census data were collected and processed, the full range of data products, the maps and geographic files, and more, but with less detail than the Guide (above). Request from Customer Services.
- *Census ABC's—Applications in Business and Community.* A free booklet that highlights key information about the 1990 census and illustrates a variety of ways the data can be used. Request from Customer Services.
- *Strength in Numbers.* A free, tabloid-size booklet designed to assist people in using 1990 census data in redistricting. Among other features, it includes illustrations of maps and Public Law 94-171 counts. Request from Customer Services.
- *TIGER: The Coast-to-Coast Digital Map Data Base.* A free booklet describing the structure and uses of the Census Bureau's TIGER System. Request from Customer Services.
- *Census and You.* The Census Bureau's monthly newsletter for data users. It reports on the latest 1990 census developments, selected new publications and computer tape files, other censuses and surveys, developments in services to users, and upcoming conferences and training courses. Subscriptions are sold by the Superintendent of Documents, U.S. Government Printing Office.
- *Monthly Product Announcement.* A free monthly listing of all new Census Bureau publications; microfiche; maps; data files on tape, diskettes, or CD-ROM; and technical documentation. To subscribe, contact Customer Services.
- *Census Catalog and Guide.* A comprehensive annual description of data products, statistical programs, and services of the Census Bureau. It provides abstracts of the publications, data files, microfiche, maps, and items online. In addition, the Catalog/ Guide offers such features as information about censuses and surveys and telephone contact lists of data specialists at the Census Bureau, the State Data Centers, and other data processing service centers. It is sold by the Superintendent of Documents, U.S. Government Printing Office.

Users also can get listings of new Census Bureau products, updated daily, by subscribing to the *Daily List.* This information and selected statistics are available online through CENDATA™, the Census Bureau's online information service. For more information, contact Customer Services.

SOURCES OF ASSISTANCE

U.S. Bureau of the Census

The Census Bureau's Customer Services sells most of the machine-readable data products, microfiche, and maps described earlier. (The 1990 census printed reports are sold by the Superintendent of Documents, as noted below.) Also, users may consult with specialists at the Census Bureau's Washington headquarters and its 12 regional offices. From time to time, the specialists also conduct workshops, seminars, and training courses.

Washington, DC, Contacts—To order products, for a telephone contacts list of Census Bureau specialists, and for general information: Customer Services, U.S. Bureau of the Census, Washington, DC 20233, telephone 301-763-4100 (fax number, 301-763-4794).

For User-Defined Areas Program (UDAP) information: UDAP Staff, Decennial Planning Division, U.S. Bureau of the Census, Washington, DC 20233, telephone 301-763-4282.

For special tabulation information: Population—Rosemarie Cowan, Population Division, U.S. Bureau of the Census, Washington, DC 20233, telephone 301-763-5476; Housing—William Downs, Housing and Household Economic Statistics, U.S. Bureau of the Census, Washington, DC 20233, telephone 301-763-8553.

Regional Office Contacts—

Atlanta, GA	404-347-2274
Boston, MA	617-565-7078
Charlotte, NC	704-371-6144
Chicago, IL	312-353-0980
Dallas, TX	214-767-7105
Denver, CO	303-969-7750
Detroit, MI	313-354-4654
Kansas City, KS	913-236-3711
Los Angeles, CA	818-904-6339
New York, NY	212-264-4730
Philadelphia, PA	215-597-8313
Seattle, WA	206-728-5314

Superintendent of Documents, U.S. Government Printing Office

The Superintendent of Documents handles the sale of most of the Federal Government's publications, including 1990 census reports. To order reports and for information: Superintendent of Documents, U.S. Government Printing Office, Washington, DC 20402, telephone 202-783-3238.

Other Sources of Products and Services

State Data Centers—The Census Bureau furnishes data products, training in data access and use, technical assistance, and consultation to all States, the District of Columbia, Guam, Puerto Rico, and the U.S. Virgin Islands. State Data Centers, in turn, offer publications for reference, printouts from computer tape, specially prepared reports, maps, and other products and assistance to data users. For a list of the State Data Centers, see the *Census Catalog and Guide* or contact Customer Services. The list also notes organizations in States participating in the Census Bureau's Business/ Industry Data Center (BIDC) Program. The BIDC's help business people, economic development planners, and other data users obtain and use data.

National Services Program—The National Services Program (NSP) provides data-related services for nationally based nonprofit organizations that represent minorities or other segments of the population who have been historically undercounted in decennial censuses. The participants include social service, business, professional, civil rights, educational, and religious groups. Through a pilot project, the National Services Information Center (NSIC) Initiative, three of these nonprofit groups now offer their clientele reports, computer tape printouts, and other information from the Census Bureau. To learn more about the NSP and the NSIC, write to the National Services Program, Data User Services Division, Bureau of the Census, Washington, DC 20233, or call 301-763-1384.

National Clearinghouse—The National Clearinghouse for Census Data Services is a listing of private companies and other organizations that offer assistance in obtaining and using data released by the Census Bureau. For a list of participants in the National Clearinghouse, see the *Census Catalog and Guide* or contact Customer Services.

Depository Libraries—There are 1,400 libraries that receive (from the Government Printing Office) Federal publications that they think their patrons will need. Often some of these publications are Census Bureau reports. The Census Bureau provides free reports to an additional 120 census depository libraries. Also, many libraries purchase census reports and maps for their areas. The *Census Catalog and Guide* includes a list of all depository libraries.

OTHER CENSUS BUREAU RESOURCES

The Census Bureau has more to offer than just the results of the census of population and housing. Through other censuses, surveys, and estimates programs, it compiles and issues (in reports, computer tape, and other media) data on subjects as diverse as appliance sales, neighborhood conditions, and exports to other countries. Here are examples of the information published about—

- *People:* Age, race, sex, income, poverty, child care, child support, fertility, noncash benefits, education, commuting habits, pension coverage, unemployment, ancestry.
- *Business and industry:* Number of employees, total payroll, sales and receipts, products manufactured or sold.
- *Housing and construction:* Value of new construction, numbers of owners and renters, property value or rent paid, housing starts, fuels used, mortgage costs.
- *Farms:* Number, acreage, livestock, crop sales.
- *Governments:* Revenues and expenditures, taxes, employment, pension funds.
- *Foreign trade:* Exports and imports, origin and destination, units shipped.
- *Other nations:* Population, birth rates, death rates, literacy, fertility.

The other censuses, such as agriculture, retail trade, manufactures, and governments, are collected for years ending in ''2'' and ''7.'' Surveys and estimates programs generate results as often as every month.

Many of the monthly ''economic indicators'' that measure how the Nation is doing come directly or indirectly from the Census Bureau. Examples: employment and unemployment; housing starts; wholesale and retail trade; manufacturers' shipments, inventories, and orders; export and import trade; and sales of single-family homes.

The other statistical activities of the Census Bureau are described below. Data users will find more information about them and descriptions of their data products in the

annual *Census Catalog and Guide.* Also, special guides and brochures are prepared for most of them. Contact the Census Bureau's Customer Services for more information.

Current Demographic and Housing Programs

Two types of current programs complement the 10-year census: population estimates and surveys. The total population of the United States is estimated monthly; the population of States, counties, and metropolitan areas is estimated annually; and the population of places and other governmental units is estimated every 2 years. Projections of future population are made at the national and State levels.

The Census Bureau's many household surveys update population and housing characteristics at the national level and sometimes for States and metropolitan areas, as well. These surveys also obtain many characteristics not included in the 10-year census. The Current Population Survey is taken monthly; the American Housing Survey national sample is taken biennially; the American Housing Survey metropolitan sample is taken in 44 areas, 11 per year in a 4-year cycle; most other surveys are annual or less frequent.

Economic Censuses and Surveys

The economic censuses provide statistics about business establishments once every 5 years, covering years ending in ''2'' and ''7.'' The 1987 Economic Censuses include the censuses of retail trade, wholesale trade, service industries, transportation, manufactures, mineral industries, and construction industries. Also included are related programs, such as statistics on minority- and women-owned businesses, enterprise statistics, and censuses of economic activity in Puerto Rico and some of the outlying areas under U.S. jurisdiction.

Several key statistics are tabulated for all industries covered in the censuses. They are number of establishments, number of employees, payroll, and measure of output (sales or receipts, and value of shipments or of work done). Other items vary from sector to sector.

The Census Bureau also has programs that provide current statistics on such measures as total sales of particular kinds of businesses or production of particular products. These programs include monthly, quarterly, and annual surveys, the results of which appear in publication series such as *Current Business Reports* and *Current Industrial Reports.* The County Business Patterns program offers annual statistics based on data compiled primarily from administrative records.

Agriculture Census and Surveys

The agriculture census is conducted concurrently with the economic censuses. It is the only source of uniform agriculture data at the county level. It provides data on such subjects as the number and size of farms; land use and ownership; livestock, poultry, and crops; and value of products sold.

Results of three surveys—the 1988 Farm and Ranch Irrigation Survey, 1988 Census of Horticulture Specialties, and 1988 Agricultural Economics and Land Ownership Survey—are published in conjunction with the 1987 Census of Agriculture. Also, the Census Bureau regularly issues reports from a survey on cotton ginnings.

Governments Census and Surveys

The census of governments, also for years ending in ''2'' and ''7,'' covers all types of governments: Federal, State, county, municipal (place), township (county subdivision), school district, and special district. It provides data on such subjects as number of public employees, payrolls, revenue, and expenditures.

Annual and quarterly surveys cover the same principal subjects but generate data only for States and the largest local governments.

Foreign Trade Statistics

Monthly U.S. merchandise trade data compiled by the Census Bureau summarize export and import transactions and are based on the official documents filed by shippers and receivers. These figures reflect the flow of merchandise but not intangibles like services and financial commitments. The trade figures trace commodity movements out of and into the U.S. Customs jurisdiction, which includes Puerto Rico and the U.S. Virgin Islands as well as the 50 States and the District of Columbia. Data are published separately on trade between the United States and Puerto Rico, the U.S. Virgin Islands, and other U.S. possessions.

Other Statistical Activities

The Census Bureau also offers international data. It maintains an international data base which is available to the public on computer tape and is used to produce the biennial *World Population Profile* report. It prepares studies dealing with the demographic and economic characteristics of other countries and world regions.

Statistical compendia are another important data product. These publications (sometimes also offered in machine-readable form) draw data from many sources and reorganize them for convenient use. The most widely used compendia are the annual *Statistical Abstract of the United States,* the *County and City Data Book* (published every 5 years), and the *State and Metropolitan Area Data Book* (published approximately every 4 years).

Figure 1. **1990 Census Content**

100-PERCENT COMPONENT

Population	**Housing**
Household relationship	Number of units in structure
Sex	Number of rooms in unit
Race	Tenure—owned or rented
Age	Value of home or monthly rent
Marital status	Congregate housing (meals included in rent)
Hispanic origin	Vacancy characteristics

SAMPLE COMPONENT

Population	**Housing**
Social characteristics:	Year moved into residence
Education—enrollment and attainment	Number of bedrooms
Place of birth, citizenship, and year of entry into U.S.	Plumbing and kitchen facilities
Ancestry	Telephone in unit
Language spoken at home	Vehicles available
Migration (residence in 1985)	Heating fuel
Disability	Source of water and method of sewage disposal
Fertility	Year structure built
Veteran status	Condominium status
	Farm residence
Economic characteristics:	Shelter costs, including utilities
Labor force	
Occupation, industry, and class of worker	
Place of work and journey to work	
Work experience in 1989	
Income in 1989	
Year last worked	

NOTE: Questions dealing with the subjects covered in the 100-percent component were asked of all persons and housing units. Those covered by the sample component were asked of a sample of the population and housing units.

Figure 2. **1990 Census Printed Reports**

Series	Title	Report(s) issued for	Description	Geographic areas
		1990 CENSUS OF POPULATION AND HOUSING (1990 CPH)		
		100-Percent Data		
1990 CPH-1	**Summary Population and Housing Characteristics**	U.S., States, DC, Puerto Rico, and U.S. Virgin Islands	Population and housing unit counts, and summary statistics on age, sex, race, Hispanic origin, household relationship, units in structure, value and rent, number of rooms, tenure, and vacancy characteristics	Local governmental units (i.e., counties, places, and towns and townships), other county subdivisions, and American Indian and Alaska Native areas
1990 CPH-2	**Population and Housing Unit Counts**	U.S., States, DC, Puerto Rico, and U.S. Virgin Islands	Total population and housing unit counts for 1990 and previous censuses	States, counties, county subdivisions, places, State component parts of metropolitan areas (MA's) and urbanized areas (UA's), and summary geographic areas (for example, urban and rural)
		100-Percent and Sample Data		
1990 CPH-3	**Population and Housing Characteristics for Census Tracts and Block Numbering Areas**	MA's, and the nonmetropolitan balance of each State, Puerto Rico, and U.S. Virgin Islands	Statistics on 100-percent and sample population and housing subjects	In MA's: census tracts/ block numbering areas (BNA's), places of 10,000 or more inhabitants, and counties. In the remainder of each State: census tracts/ BNA's, places of 10,000 or more, and counties
1990 CPH-4	**Population and Housing Characteristics for Congressional Districts of the 103rd Congress**	States and DC	Statistics on 100-percent and sample population and housing subjects	Congressional districts (CD's) and, within CD's, counties, places of 10,000 or more inhabitants, county subdivisions of 10,000 or more inhabitants in selected States, and American Indian and Alaska Native areas
		Sample Data		
1990 CPH-5	**Summary Social, Economic, and Housing Characteristics**	U.S., States, DC, Puerto Rico, and U.S. Virgin Islands	Statistics generally on sample population and housing subjects	Local governmental units (i.e., counties, places, and towns and townships), other county subdivisions, and American Indian and Alaska Native areas
		1990 CENSUS OF POPULATION (1990 CP)		
		100-Percent Data		
1990 CP-1	**General Population Characteristics**	U.S., States, DC, Puerto Rico, and U.S. Virgin Islands	Detailed statistics on age, sex, race, Hispanic origin, marital status, and household relationship characteristics	States, counties, places of 1,000 or more inhabitants, county subdivisions of 1,000 or more inhabitants in selected States, State parts of American Indian areas, Alaska Native areas, and summary geographic areas such as urban and rural

Figure 2. **1990 Census Printed Reports**—Con.

Series	Title	Report(s) issued for	Description	Geographic areas
		1990 CENSUS OF POPULATION (1990 CP)—Con.		
		100-Percent Data—Con.		
1990 CP-1-1A	**General Population Characteristics for American Indian and Alaska Native Areas**	U.S.	Detailed statistics on age, sex, race, Hispanic origin, marital status, and household relationship characteristics	American Indian and Alaska Native areas; i.e., American Indian reservations, off-reservation trust lands, tribal jurisdiction statistical areas (Oklahoma), tribal designated statistical areas, Alaska Native village statistical areas, and Alaska Native Regional Corporations
1990 CP-1-1B	**General Population Characteristics for Metropolitan Areas**	U.S.	Detailed statistics on age, sex, race, Hispanic origin, marital status, and household relationship characteristics	Individual MA's. For MA's split by State boundaries, summaries are provided both for the parts and for the whole MA
1990 CP-1-1C	**General Population Characteristics for Urbanized Areas**	U.S.	Detailed statistics on age, sex, race, Hispanic origin, marital status, and household relationship characteristics	Individual UA's. For UA's split by State boundaries, summaries are provided both for the parts and for the whole UA
		Sample Data		
1990 CP-2	**Social and Economic Characteristics**	U.S., States, DC, Puerto Rico, and U.S. Virgin Islands	Statistics generally on sample population subjects	States (including summaries such as urban and rural), counties, places of 2,500 or more inhabitants, county subdivisions of 2,500 or more inhabitants in selected States, Alaska Native areas, and the State portion of American Indian areas
1990 CP-2-1A	**Social and Economic Characteristics for American Indian and Alaska Native Areas**	U.S.	Statistics generally on sample population subjects	American Indian and Alaska Native areas, as for CP-1-1A
1990 CP-2-1B	**Social and Economic Characteristics for Metropolitan Areas**	U.S.	Statistics generally on sample population subjects	Individual MA's, as for CP-1-1B
1990 CP-2-1C	**Social and Economic Characteristics for Urbanized Areas**	U.S.	Statistics generally on sample population subjects	Individual UA's, as for CP-1-1C
1990 CP-3	**Population Subject Reports**	Selected subjects	Approximately 30 reports on population census subjects such as migration, education, income, the older population, and racial and ethnic groups	Generally limited to the U.S., regions, and divisions; for some reports, other highly populated areas such as States, MA's, counties, and large places

Figure 2. **1990 Census Printed Reports**—Con.

Series	Title	Report(s) issued for	Description	Geographic areas
		1990 CENSUS OF HOUSING (1990 CH)		
		100-Percent Data		
1990 CH-1	**General Housing Characteristics**	U.S., States, DC, Puerto Rico, and U.S. Virgin Islands	Detailed statistics on units in structure, value and rent, number of rooms, tenure, and vacancy characteristics	States, counties, places of 1,000 or more inhabitants, county subdivisions of 1,000 or more inhabitants in selected States, State parts of American Indian areas, Alaska Native areas, and summary geographic areas such as urban and rural
1990 CH-1-1A	**General Housing Characteristics for American Indian and Alaska Native Areas**	U.S.	Detailed statistics on units in structure, value and rent, number of rooms, tenure, and vacancy characteristics	American Indian and Alaska Native areas; i.e., American Indian reservations, trust lands, tribal jurisdiction statistical areas (Oklahoma), tribal designated statistical areas, Alaska Native village statistical areas, and Alaska Native Regional Corporations
1990 CH-1-1B	**General Housing Characteristics for Metropolitan Areas**	U.S.	Detailed statistics on units in structure, value and rent, number of rooms, tenure, and vacancy characteristics	Individual MA's. For MA's split by State boundaries, summaries are provided both for the parts and for the whole MA
1990 CH-1-1C	**General Housing Characteristics for Urbanized Areas**	U.S.	Detailed statistics on units in structure, value and rent, number of rooms, tenure, and vacancy characteristics	Individual UA's. For UA's split by State boundaries, summaries are provided both for the parts and for the whole UA
		Sample Data		
1990 CH-2	**Detailed Housing Characteristics**	U.S., States, DC, Puerto Rico, and U.S. Virgin Islands	Statistics generally on sample housing subjects	States (including summaries such as urban and rural), counties, places of 2,500 or more inhabitants, county subdivisions of 2,500 or more inhabitants in selected States, Alaska Native areas, and State parts of American Indian areas
1990 CH-2-1A	**Detailed Housing Characteristics for American Indian and Alaska Native Areas**	U.S.	Statistics generally on sample housing subjects	American Indian and Alaska Native areas, as in 1990 CH-1-1A
1990 CH-2-1B	**Detailed Housing Characteristics for Metropolitan Areas**	U.S.	Statistics generally on sample housing subjects	Individual MA's, as in 1990 CH-1-1B
1990 CH-2-1C	**Detailed Housing Characteristics for Urbanized Areas**	U.S.	Statistics generally on sample housing subjects	Individual UA's, as in 1990 CH-1-1C
1990 CH-3	**Housing Subject Reports**	Selected subjects	Approximately 10 reports on housing census subjects such as structural characteristics and space utilization	Generally limited to U.S., regions, and divisions; for some reports, other highly populated areas such as States, MA's, counties, and large places

Figure 3. **1990 Census Summary Tape Files**

Summary Tape File (STF 1A, 1B, etc.) and data type (100 percent or sample)[1]		Geographic areas	Description
	A[2 3]	States, counties, county subdivisions, places, census tracts/ block numbering areas (BNA's), block groups (BG's). Also Alaska Native areas and State parts of American Indian areas	
	B[2 3]	States, counties, county subdivisions, places, census tracts/ BNA's, BG's, blocks. Also Alaska Native areas and State parts of American Indian areas	
STF 1 (100 percent)	C[3]	U.S., regions, divisions, States (including summaries such as urban and rural), counties, places of 10,000 or more inhabitants, county subdivisions of 10,000 or more inhabitants in selected States, metropolitan areas (MA's), urbanized areas (UA's), American Indian and Alaska Native areas	Over 900 cells/ items of 100-percent population and housing counts and characteristics for each geographic area
	D	Congressional districts (CD's) of the 103rd Congress by State; and within each CD: counties, places of 10,000 or more inhabitants, county subdivisions of 10,000 or more inhabitants in selected States, Alaska Native areas, and American Indian areas	
	A	In MA's: counties, places of 10,000 or more inhabitants, and census tracts/ BNA's. In the remainder of each State: counties, places of 10,000 or more inhabitants, and census tracts/ BNA's	
STF 2 (100 percent)	B	States (including summaries such as urban and rural), counties, places of 1,000 or more inhabitants, county subdivisions, State parts of American Indian areas, and Alaska Native areas	Over 2,100 cells/ items of 100-percent population and housing counts and characteristics for each geographic area. Each of the STF 2 files will include a set of tabulations for the total population and separate presentations of tabulations by race and Hispanic origin
	C	U.S., regions, divisions, States (including summaries such as urban and rural), counties, places of 10,000 or more inhabitants, county subdivisions of 10,000 or more inhabitants in selected States, all county subdivisions in New England MA's, American Indian and Alaska Native areas, MA's, UA's	
	A[2 3]	States, counties, county subdivisions, places, census tracts/ BNA's, BG's. Also Alaska Native areas and State parts of American Indian areas	
	B[3]	Five-digit ZIP Codes within each State	
STF 3 (Sample)	C[3]	U.S., regions, divisions, States, counties, places of 10,000 or more inhabitants, county subdivisions of 10,000 or more inhabitants in selected States, American Indian and Alaska Native areas, MA's, UA's	Over 3,300 cells/ items of sample population and housing characteristics for each geographic area
	D	CD's of the 103rd Congress by State; and within each CD: counties, places of 10,000 or more inhabitants, county subdivisions of 10,000 or more inhabitants in selected States	

Figure 3. **1990 Census Summary Tape Files**—Con.

Summary Tape File (STF 1A, 1B, etc.) and data type (100 percent or sample)[1]		**Geographic areas**	**Description**
	A	In MA's: counties, places of 10,000 or more inhabitants, and census tracts/ BNA's. In the remainder of each State: counties, places of 10,000 or more inhabitants, and census tracts/ BNA's	
STF 4 (Sample)	B	State (including summaries such as urban and rural), counties, places of 2,500 or more inhabitants, county subdivisions of 2,500 or more inhabitants in selected States, all county subdivisions in New England MA's, State parts of American Indian areas, and Alaska Native areas	Over 8,500 cells/ items of sample population and housing characteristics for each geographic area. Each of the STF 4 files will include a set of tabulations for the total population and separate presentations of tabulations by race and Hispanic origin.
	C	U.S., regions, divisions, States (including urban and rural and metropolitan and nonmetropolitan components), counties, places of 10,000 or more inhabitants, county subdivisions of 10,000 or more inhabitants in selected States, all county subdivisions in New England MA's, American Indian and Alaska Native areas, MA's, UA's	

[1]Similar STF's will be prepared for Puerto Rico and the U.S. Virgin Islands.
[2]Also available on microfiche. STF 1B microfiche provides only part of the data for blocks and other areas in the tape file.
[3]Also available on laser disc (CD-ROM). STF 1B CD-ROM presents the same file extract as STF 1B microfiche.

Figure 4. **Other 1990 Census Data Products**

Title	Description	Geographic areas
Subject Summary Tape Files	About 20 computer tape files used to produce the subject reports (1990 CP-3 and 1990 CH-3 series). On the average, a file is the source of two subject reports	U.S., regions, divisions, States, metropolitan areas (MA's), and large counties and places
Public Law 94-171 Data File (redistricting data)	Counts by total, race, and Hispanic origin for the total population and population 18 years old and over, and counts of housing units. Available on tape, CD-ROM, and paper listings	States, counties, county subdivisions, places, census tracts/ block numbering areas (BNA's), block groups (BG's), and blocks; voting districts where States have identified them for the Census Bureau; and American Indian and Alaska Native areas
Census/ Equal Employment Opportunity (EEO) Special File	Sample tabulations showing detailed occupations and educational attainment data by age; cross tabulated by sex, Hispanic origin, and race	Counties, MA's, places of 50,000 or more inhabitants
County-to-County Migration File	Summary statistics for all intra-state county-to-county migration streams and significant interstate county-to-county migration streams. Each record will include codes for the geographic area of destination, and selected characteristics of the persons who made up the migration stream	States, counties
Public Use Microdata Sample (PUMS) Files	Machine-readable files containing a sample of individual long-form census records showing most population and housing characteristics but with identifying information removed	
5 Percent—PUMS Areas		County groups, counties, county subdivisions, and places with 100,000 or more inhabitants
1 Percent—Metropolitan Areas (1990)		MA's and other large areas with 100,000 or more inhabitants
User-Defined Areas Tabulations	A set of standard tabulations provided on printouts, tapes, or other products with maps and narrative (if requested)	User-defined areas created by aggregating census blocks
Special Tabulations	User-defined tabulations for specified geographic areas provided on printouts, tapes, or other products	User-defined areas or standard areas

Maps are not available.